
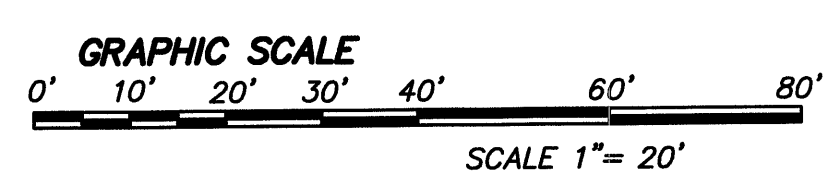




QUARTER SECTION LINE  
 MATCH LINE 110+00  
 SEE SHEET 50  
 30+00

MATCH LINE 15+03  
 SEE BELOW LEFT

MATCH LINE 15+03  
 SEE ABOVE RIGHT



REVISIONS

NO.	WORK DONE	DATE	BY	APP'D.	NO.	WORK DONE	DATE	BY	APP'D.	NO.	WORK DONE	DATE	BY	APP'D.	NO.

SAN DIEGO GAS & ELECTRIC COMPANY  
 SAN DIEGO, CALIFORNIA

SUNCREST SUBSTATION ACCESS ROAD  
 PLAN & PROFILE

DRAWN BY: DHT	DATE: 3/24/10	SCALE: 1"=20'	W.O.: -	REV: 0
CHECKED BY: PJC	DATE: -			
APPROVED BY: CR	DATE: -	SHEET 54 OF 55		
CAD NO.: IPPVT54	PLOT SCALE: 1=1			

SCR-C-254

N:\SDB039600\CADD\USFS\DM\IP-PVT\IPPVT54