















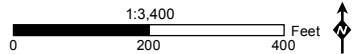


Z:\Projects\SDGE\_CNF\_ESRP\MXDs\IPDD\Detailed\_Route\_Maps\Transmission\TL629\_Mapbook.mxd, 8/3/2012

**Attachment A.3: TL629 Route Map 1 of 73**

**CNF Preliminary Plan of Development**

 New Steel Pole	 United States Forest Service	 Fly Yard	 Stream
 Removal	 Bureau of Land Management	 Staging Area	 Surveyed Drainage
 Wood-to-Steel Replacement	 Bureau of Indian Affairs	 Stringing Site	
 Connected Actions Shown with Dashed Line	 California Department of Parks and Recreation	 Connected Actions Work Areas Shown with Dashed Line	




















Source: SDG&E, 2012; USFS, 2011; Chambers Group, Inc., 2012



**Attachment A.3: TL629 Route Map 2 of 73**

**CNF Preliminary Plan of Development**

- |  |   |   |   |
|--|---|---|---|
|  New Steel Pole                           |  United States Forest Service                  |  Fly Yard  |  Stream            |
|  Removal                                  |  Bureau of Land Management                     |  Staging Area  |  Surveyed Drainage |
|  Wood-to-Steel Replacement                |  Bureau of Indian Affairs                      |  Stringing Site                                      |                    |
|  Connected Actions Shown with Dashed Line |  California Department of Parks and Recreation |  Connected Actions Work Areas Shown with Dashed Line |                    |



Z:\Projects\SDGE\_CNF\_ESRP\WXDs\IPDD\Detailed\_Route\_Maps\Transmission\TL629\_Mapbook.mxd, 8/3/2012















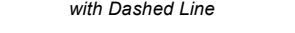


Source: SDG&E, 2012; USFS, 2011; Chambers Group, Inc., 2012

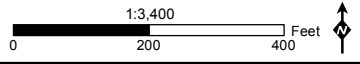


Z:\Projects\SDGE\_CNF\_ESRP\MXDs\IPDD\Detailed\_Route\_Maps\Transmission\TL629\_Mapbook.mxd, 8/3/2012

**Attachment A.3: TL629 Route Map 3 of 73**

**CNF Preliminary Plan of Development**

 New Steel Pole	 United States Forest Service	 Fly Yard	 Stream	 
 Removal	 Bureau of Land Management	 Staging Area	 Surveyed Drainage	
 Wood-to-Steel Replacement	 Bureau of Indian Affairs	 Stringing Site		
 Connected Actions Shown with Dashed Line	 California Department of Parks and Recreation	 Connected Actions Work Areas Shown with Dashed Line		



















Source: SDG&E, 2012; USFS, 2011; Chambers Group, Inc., 2012

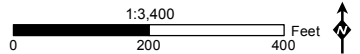


Z:\Projects\SDGE\_CNF\_ESRP\WXDs\IPDD\Detailed\_Route\_Maps\Transmission\TL629\_Mapbook.mxd\_8/3/2012

**Attachment A.3: TL629 Route Map 4 of 73**

**CNF Preliminary Plan of Development**

 New Steel Pole	 United States Forest Service	 Fly Yard	 Stream
 Removal	 Bureau of Land Management	 Staging Area	 Surveyed Drainage
 Wood-to-Steel Replacement	 Bureau of Indian Affairs	 Stringing Site	
 Connected Actions Shown with Dashed Line	 California Department of Parks and Recreation	 Connected Actions Work Areas Shown with Dashed Line	



















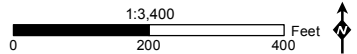
Source: SDG&E, 2012; USFS, 2011; Chambers Group, Inc., 2012



**Attachment A.3: TL629 Route Map 5 of 73**

**CNF Preliminary Plan of Development**

 New Steel Pole	 United States Forest Service	 Fly Yard	 Stream
 Removal	 Bureau of Land Management	 Staging Area	 Surveyed Drainage
 Wood-to-Steel Replacement	 Bureau of Indian Affairs	 Stringing Site	 SDGE A Sempra Energy utility
 Connected Actions Shown with Dashed Line	 California Department of Parks and Recreation	 Connected Actions Work Areas Shown with Dashed Line	 NSIGNIA ENVIRONMENTAL



Z:\Projects\SDGE\_CNF\_ESRP\WXDs\IPDD\Detailed\_Route\_Maps\Transmission\TL629\_Mapbook.mxd, 8/3/2012

















Source: SDG&E, 2012; USFS, 2011; Chambers Group, Inc., 2012

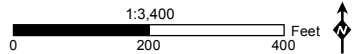


Z:\Projects\SDGE\_CNF\_ESRP\IXD\IPDD\Detailed\_Route\_Maps\Transmission\TL629\_Mapbook.mxd, 8/3/2012

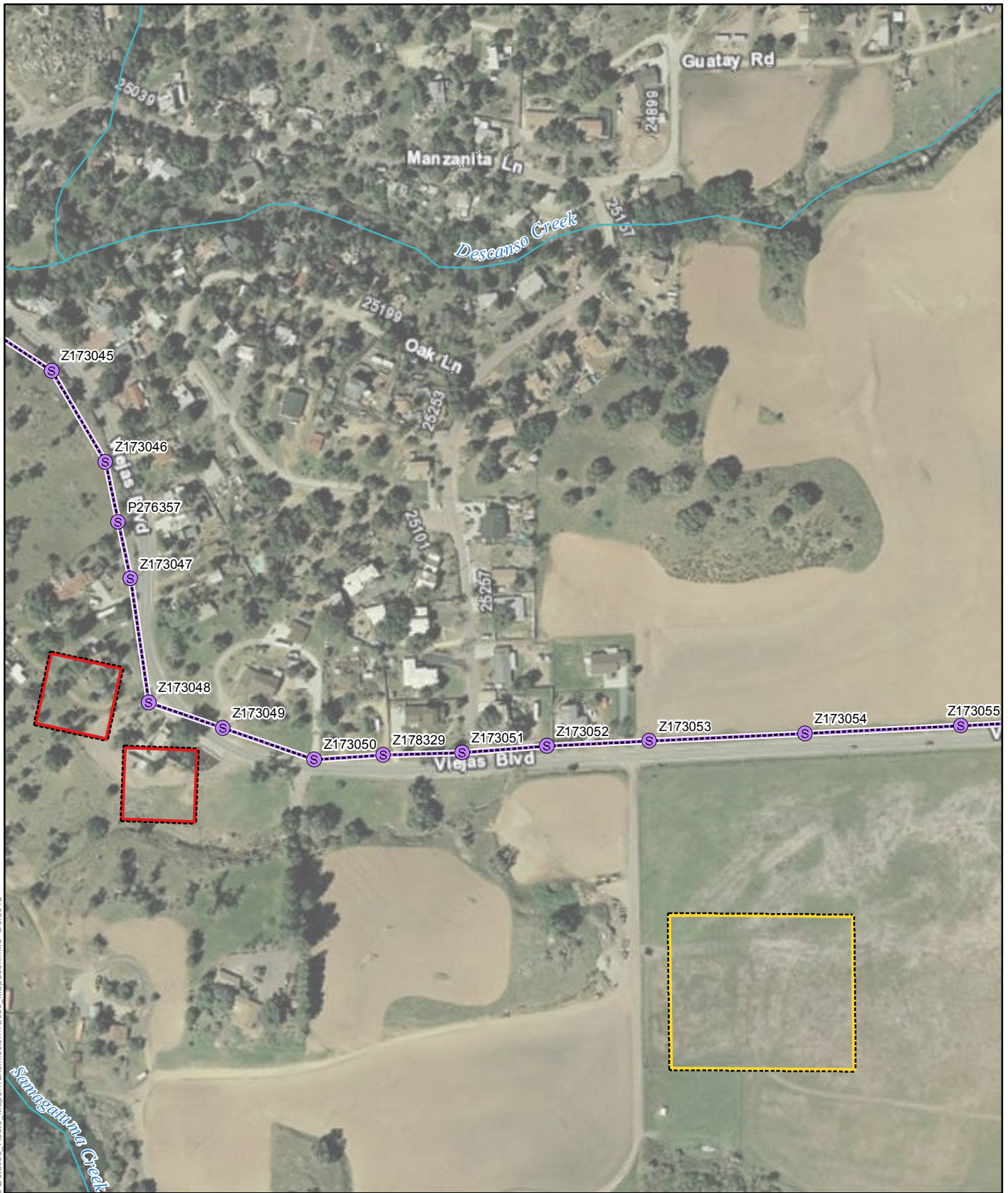
**Attachment A.3: TL629 Route Map 6 of 73**

**CNF Preliminary Plan of Development**

- |  |   |   |   |
|--|---|---|---|
|  New Steel Pole                           |  United States Forest Service                  |  Fly Yard  |  Stream            |
|  Removal                                  |  Bureau of Land Management                     |  Staging Area  |  Surveyed Drainage |
|  Wood-to-Steel Replacement                |  Bureau of Indian Affairs                      |  Stringing Site                                      |                    |
|  Connected Actions Shown with Dashed Line |  California Department of Parks and Recreation |  Connected Actions Work Areas Shown with Dashed Line |                    |

















Source: SDG&E, 2012; USFS, 2011; Chambers Group, Inc., 2012

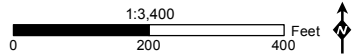


Z:\Projects\SDGE\_CNF\_ESRP\MXDs\IPDD\Detailed\_Route\_Maps\Transmission\TL629\_Mapbook.mxd, 8/3/2012

**Attachment A.3: TL629 Route Map 7 of 73**

**CNF Preliminary Plan of Development**

- |  |   |   |   |
|--|---|---|---|
|  New Steel Pole                           |  United States Forest Service                  |  Fly Yard  |  Stream            |
|  Removal                                  |  Bureau of Land Management                     |  Staging Area  |  Surveyed Drainage |
|  Wood-to-Steel Replacement                |  Bureau of Indian Affairs                      |  Stringing Site                                      |   |
|  Connected Actions Shown with Dashed Line |  California Department of Parks and Recreation |  Connected Actions Work Areas Shown with Dashed Line |   |



















Source: SDG&E, 2012; USFS, 2011; Chambers Group, Inc., 2012




Z:\Projects\SDGE\_CNF\_ESRP\MXDs\IPDD\Detailed\_Route\_Maps\Transmission\TL629\_Mapbook.mxd, 8/3/2012


**Attachment A.3: TL629 Route Map 8 of 73** **CNF Preliminary Plan of Development**

 New Steel Pole	 United States Forest Service	 Fly Yard	 Stream	 <small>A Sempra Energy utility</small> 
 Removal	 Bureau of Land Management	 Staging Area	 Surveyed Drainage	
 Wood-to-Steel Replacement	 Bureau of Indian Affairs	 Stringing Site		
 Connected Actions Shown with Dashed Line	 California Department of Parks and Recreation	 Connected Actions Work Areas Shown with Dashed Line		

1:3,400



0 200 400 Feet



Source: SDG&E, 2012; USFS, 2011; Chambers Group, Inc., 2012



















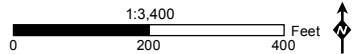


Z:\Projects\SDGE\_CNF\_ESRP\MXDs\IPDD\Detailed\_Route\_Maps\Transmission\TL629\_Mapbook.mxd\_8/3/2012

**Attachment A.3: TL629 Route Map 9 of 73**

**CNF Preliminary Plan of Development**

- |  |   |   |   |
|--|---|---|---|
|  New Steel Pole                           |  United States Forest Service                  |  Fly Yard  |  Stream            |
|  Removal                                  |  Bureau of Land Management                     |  Staging Area  |  Surveyed Drainage |
|  Wood-to-Steel Replacement                |  Bureau of Indian Affairs                      |  Stringing Site                                      |                    |
|  Connected Actions Shown with Dashed Line |  California Department of Parks and Recreation |  Connected Actions Work Areas Shown with Dashed Line |                    |



















Source: SDG&E, 2012; USFS, 2011; Chambers Group, Inc., 2012

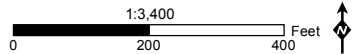


Z:\Projects\SDGE\_CNF\_ESRP\WXDs\IPDD\Detailed\_Route\_Maps\Transmission\TL629\_Mapbook.mxd, 8/3/2012

**Attachment A.3: TL629 Route Map 10 of 73**

**CNF Preliminary Plan of Development**

 New Steel Pole	 United States Forest Service	 Fly Yard	 Stream
 Removal	 Bureau of Land Management	 Staging Area	 Surveyed Drainage
 Wood-to-Steel Replacement	 Bureau of Indian Affairs	 Stringing Site	
 Connected Actions Shown with Dashed Line	 California Department of Parks and Recreation	 Connected Actions Work Areas Shown with Dashed Line	

















Source: SDG&E, 2012; USFS, 2011; Chambers Group, Inc., 2012

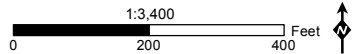


Z:\Projects\SDGE\_CNF\_ESRP\WXD\IPDD\Detailed\_Route\_Maps\Transmission\TL629\_Mapbook.mxd, 8/3/2012

**Attachment A.3: TL629 Route Map 11 of 73**

**CNF Preliminary Plan of Development**

 New Steel Pole	 United States Forest Service	 Fly Yard	 Stream
 Removal	 Bureau of Land Management	 Staging Area	 Surveyed Drainage
 Wood-to-Steel Replacement	 Bureau of Indian Affairs	 Stringing Site	
 Connected Actions Shown with Dashed Line	 California Department of Parks and Recreation	 Connected Actions Work Areas Shown with Dashed Line	

















Source: SDG&E, 2012; USFS, 2011; Chambers Group, Inc., 2012

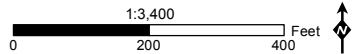


Z:\Projects\SDGE\_CNF\_ESRP\WXDs\IPDD\Detailed\_Route\_Maps\Transmission\TL629\_Mapbook.mxd, 8/3/2012

**Attachment A.3: TL629 Route Map 12 of 73**

**CNF Preliminary Plan of Development**

- |  |   |   |   |
|--|---|---|---|
|  New Steel Pole                           |  United States Forest Service                  |  Fly Yard  |  Stream            |
|  Removal                                  |  Bureau of Land Management                     |  Staging Area  |  Surveyed Drainage |
|  Wood-to-Steel Replacement                |  Bureau of Indian Affairs                      |  Stringing Site                                      |   |
|  Connected Actions Shown with Dashed Line |  California Department of Parks and Recreation |  Connected Actions Work Areas Shown with Dashed Line |   |














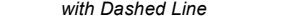




Source: SDG&E, 2012; USFS, 2011; Chambers Group, Inc., 2012





Z:\Projects\SDGE\_CNF\_ESRP\WXDs\IPDD\Detailed\_Route\_Maps\Transmission\TL629\_Mapbook.mxd\_8/3/2012

**Attachment A.3: TL629 Route Map 13 of 73** **CNF Preliminary Plan of Development**

 New Steel Pole	 United States Forest Service	 Fly Yard	 Stream	 <small>A Sempra Energy utility</small>
 Removal	 Bureau of Land Management	 Staging Area	 Surveyed Drainage	
 Wood-to-Steel Replacement	 Bureau of Indian Affairs	 Stringing Site		
 Connected Actions Shown with Dashed Line	 California Department of Parks and Recreation	 Connected Actions Work Areas Shown with Dashed Line		

1:3,400

















Source: SDG&E, 2012; USFS, 2011; Chambers Group, Inc., 2012

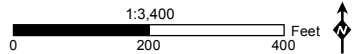


Z:\Projects\SDGE\_CNF\_ESRP\MXDs\IPDD\Detailed\_Route\_Maps\Transmission\TL629\_Mapbook.mxd, 8/3/2012

**Attachment A.3: TL629 Route Map 14 of 73**

**CNF Preliminary Plan of Development**

- |  |   |   |   |
|--|---|---|---|
|  New Steel Pole                           |  United States Forest Service                  |  Fly Yard  |  Stream            |
|  Removal                                  |  Bureau of Land Management                     |  Staging Area  |  Surveyed Drainage |
|  Wood-to-Steel Replacement                |  Bureau of Indian Affairs                      |  Stringing Site                                      |                    |
|  Connected Actions Shown with Dashed Line |  California Department of Parks and Recreation |  Connected Actions Work Areas Shown with Dashed Line |                    |



















Source: SDG&E, 2012; USFS, 2011; Chambers Group, Inc., 2012

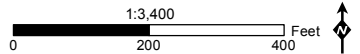


Z:\Projects\SDGE\_CNF\_ESRP\MXDs\IPDD\Detailed\_Route\_Maps\Transmission\TL629\_Mapbook.mxd, 8/3/2012

**Attachment A.3: TL629 Route Map 15 of 73**

**CNF Preliminary Plan of Development**

 New Steel Pole	 United States Forest Service	 Fly Yard	 Stream
 Removal	 Bureau of Land Management	 Staging Area	 Surveyed Drainage
 Wood-to-Steel Replacement	 Bureau of Indian Affairs	 Stringing Site	
 Connected Actions Shown with Dashed Line	 California Department of Parks and Recreation	 Connected Actions Work Areas Shown with Dashed Line	



















Source: SDG&E, 2012; USFS, 2011; Chambers Group, Inc., 2012




Z:\Projects\SDGE\_CNF\_ESRP\MXDs\IPDD\Detailed\_Route\_Maps\Transmission\TL629\_Mapbook.mxd\_8/3/2012

**Attachment A.3: TL629 Route Map 16 of 73** **CNF Preliminary Plan of Development**

 New Steel Pole	 United States Forest Service	 Fly Yard	 Stream
 Removal	 Bureau of Land Management	 Staging Area	 Surveyed Drainage
 Wood-to-Steel Replacement	 Bureau of Indian Affairs	 Stringing Site	
 Connected Actions Shown with Dashed Line	 California Department of Parks and Recreation	 Connected Actions Work Areas Shown with Dashed Line	

1:3,400

0 200 400 Feet



Source: SDG&E, 2012; USFS, 2011; Chambers Group, Inc., 2012



















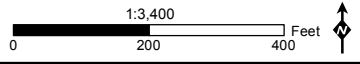
Z:\Projects\SDGE\_CNF\_ESRP\MXDs\IPDD\Detailed\_Route\_Maps\Transmission\TL629\_Mapbook.mxd, 8/3/2012



**Attachment A.3: TL629 Route Map 17 of 73**

**CNF Preliminary Plan of Development**

 New Steel Pole	 United States Forest Service	 Fly Yard	 Stream
 Removal	 Bureau of Land Management	 Staging Area	 Surveyed Drainage
 Wood-to-Steel Replacement	 Bureau of Indian Affairs	 Stringing Site	
 Connected Actions Shown with Dashed Line	 California Department of Parks and Recreation	 Connected Actions Work Areas Shown with Dashed Line	

















Source: SDG&E, 2012; USFS, 2011; Chambers Group, Inc., 2012

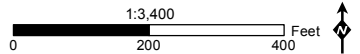


Z:\Projects\SDGE\_CNF\_ESRP\MXDs\IPDD\Detailed\_Route\_Maps\Transmisson\TL629\_Mapbook.mxd, 8/3/2012

**Attachment A.3: TL629 Route Map 18 of 73**

**CNF Preliminary Plan of Development**

 New Steel Pole	 United States Forest Service	 Fly Yard	 Stream
 Removal	 Bureau of Land Management	 Staging Area	 Surveyed Drainage
 Wood-to-Steel Replacement	 Bureau of Indian Affairs	 Stringing Site	
 Connected Actions Shown with Dashed Line	 California Department of Parks and Recreation	 Connected Actions Work Areas Shown with Dashed Line	



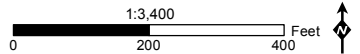
Source: SDG&E, 2012; USFS, 2011; Chambers Group, Inc., 2012



**Attachment A.3: TL629 Route Map 19 of 73**

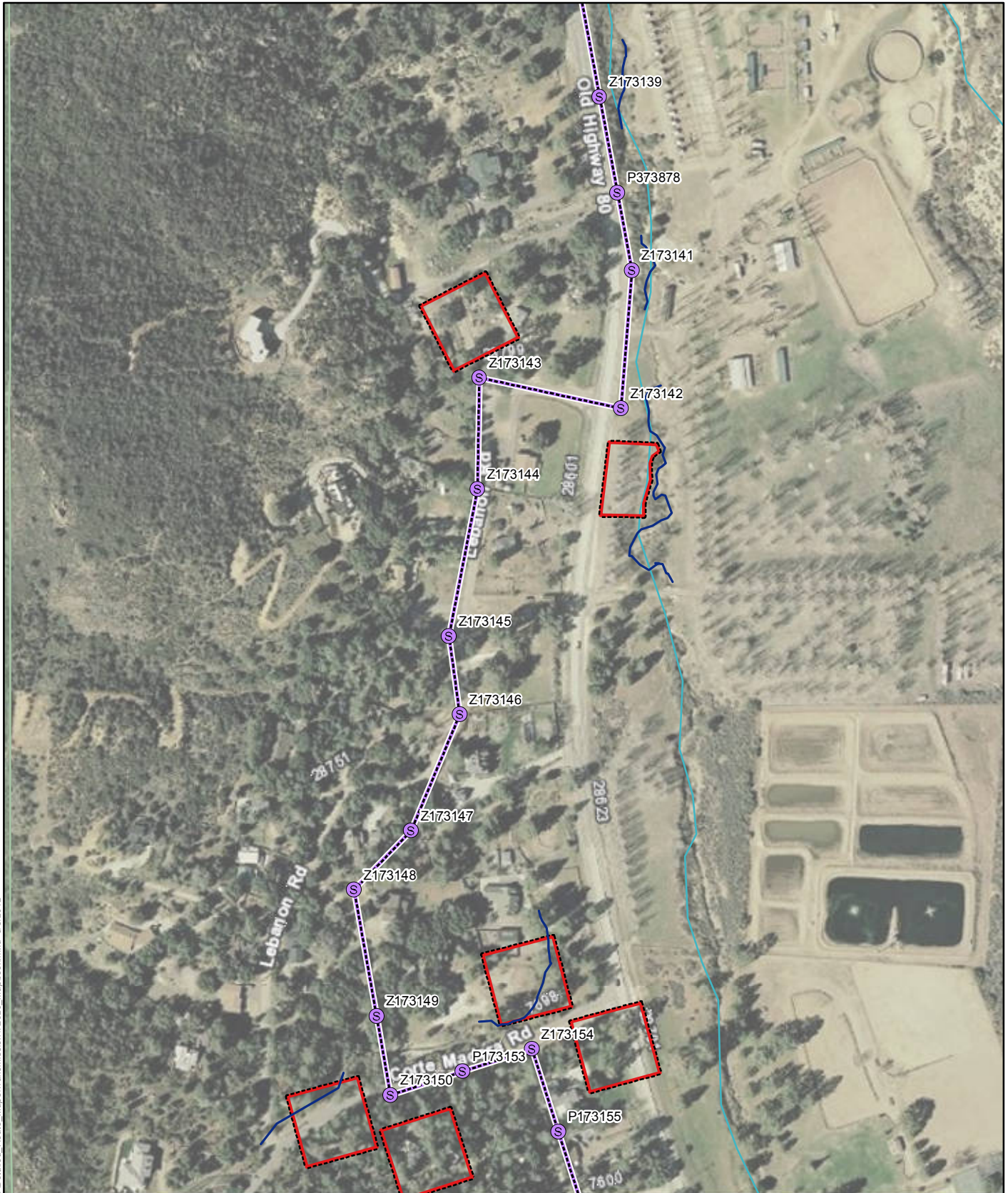
**CNF Preliminary Plan of Development**

- |  |   |   |                   |
|--|---|---|-------------------|
| New Steel Pole                           | United States Forest Service                  | Fly Yard  | Stream            |
| Removal                                  | Bureau of Land Management                     | Staging Area  | Surveyed Drainage |
| Wood-to-Steel Replacement                | Bureau of Indian Affairs                      | Stringing Site                                      |                   |
| Connected Actions Shown with Dashed Line | California Department of Parks and Recreation | Connected Actions Work Areas Shown with Dashed Line |                   |



















Z:\Projects\SDGE\_CNF\_ESRP\WXDs\IPDD\Detailed\_Route\_Maps\Transmission\TL629\_Mapbook.mxd\_8/3/2012


Source: SDG&E, 2012; USFS, 2011; Chambers Group, Inc., 2012



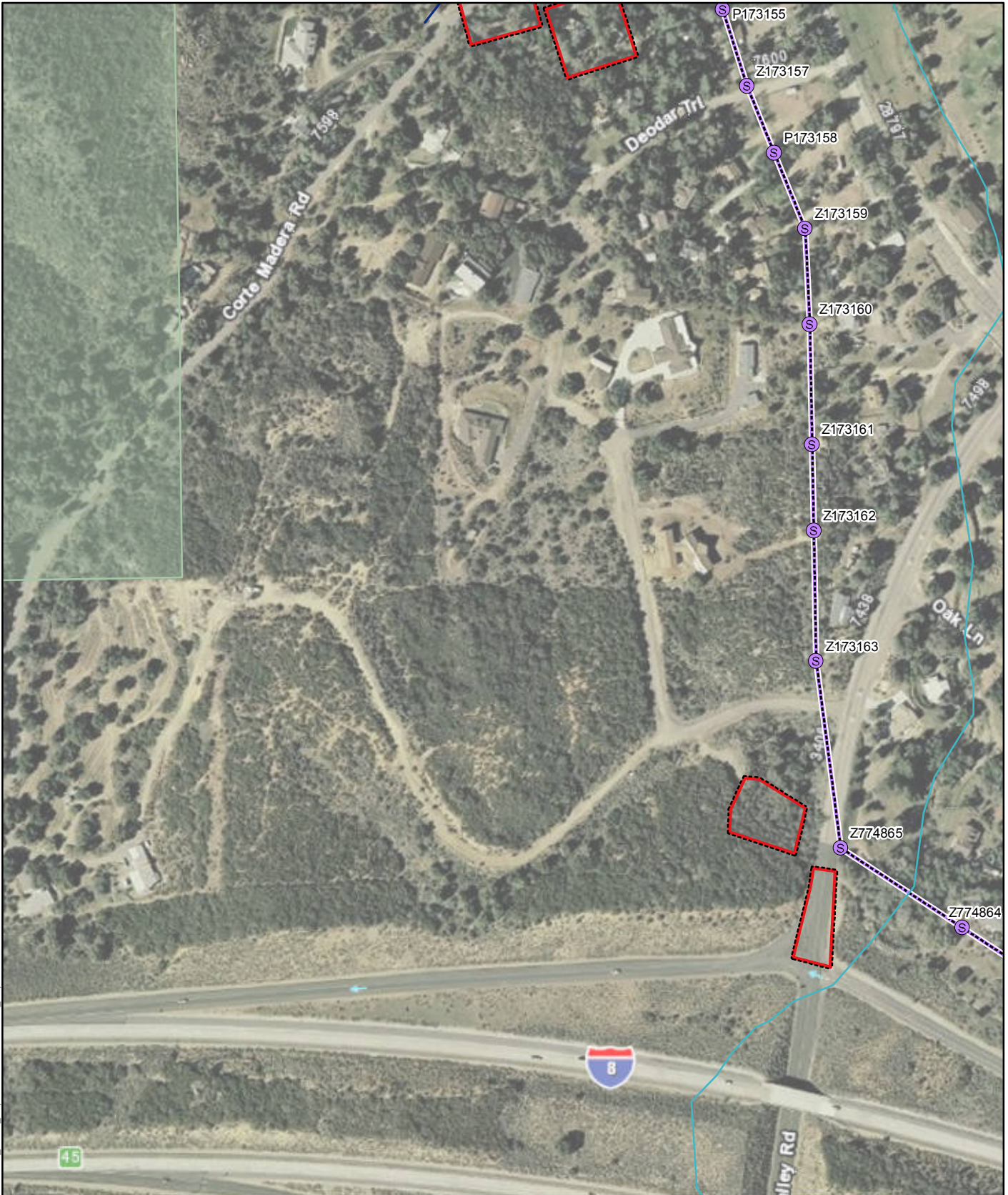
**Attachment A.3: TL629 Route Map 20 of 73**

**CNF Preliminary Plan of Development**

 New Steel Pole	 United States Forest Service	 Fly Yard	 Stream
 Removal	 Bureau of Land Management	 Staging Area	 Surveyed Drainage
 Wood-to-Steel Replacement	 Bureau of Indian Affairs	 Stringing Site	
 Connected Actions Shown with Dashed Line	 California Department of Parks and Recreation	 Connected Actions Work Areas Shown with Dashed Line	



















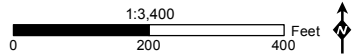
Z:\Projects\SDGE\_CNF\_ESRP\MXDs\IPDD\Detailed\_Route\_Maps\Transmission\TL629\_Mapbook.mxd, 8/3/2012



**Attachment A.3: TL629 Route Map 21 of 73**

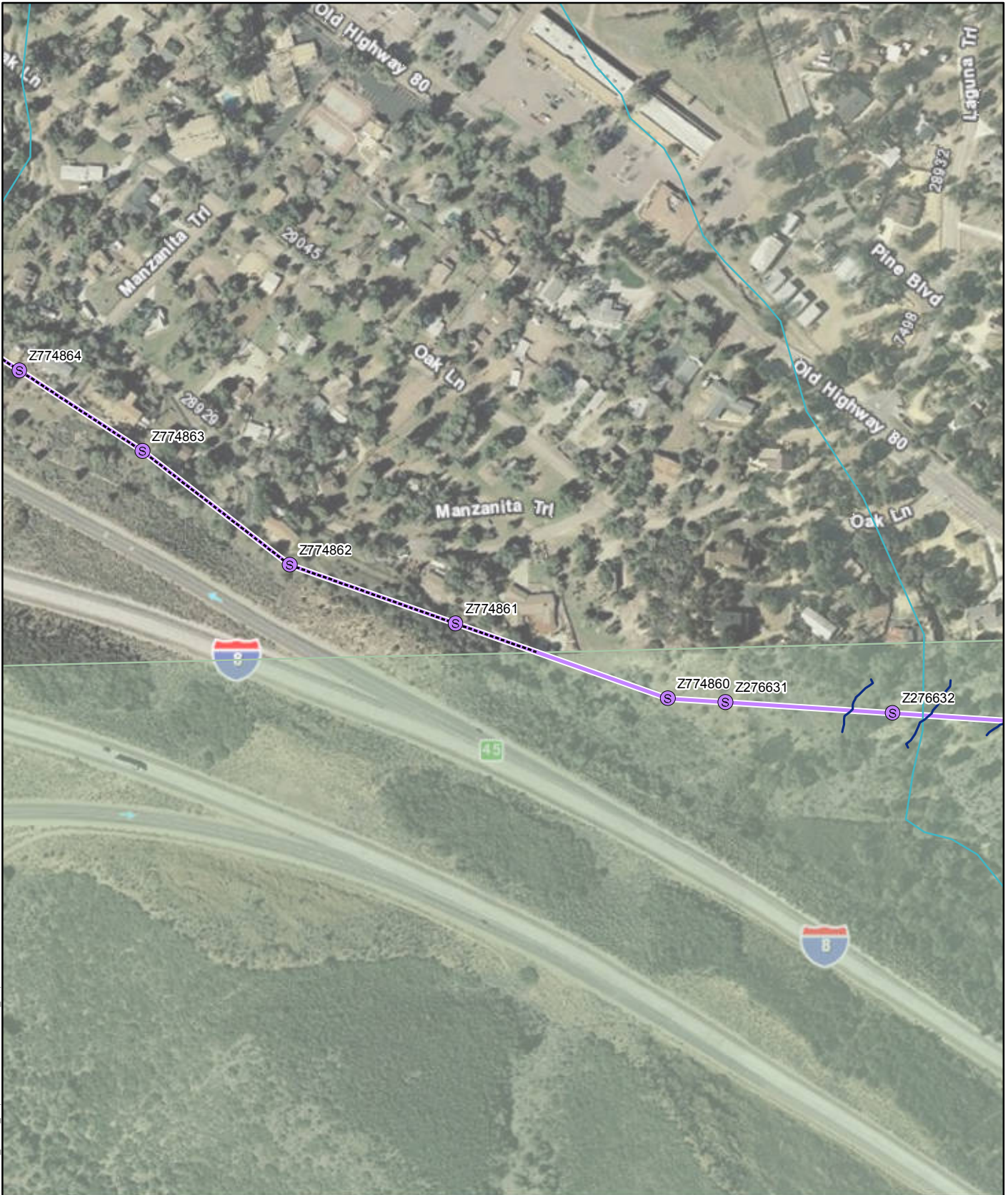
**CNF Preliminary Plan of Development**

 New Steel Pole	 United States Forest Service	 Fly Yard	 Stream
 Removal	 Bureau of Land Management	 Staging Area	 Surveyed Drainage
 Wood-to-Steel Replacement	 Bureau of Indian Affairs	 Stringing Site	
 Connected Actions Shown with Dashed Line	 California Department of Parks and Recreation	 Connected Actions Work Areas Shown with Dashed Line	



Z:\Projects\SDGE\_CNF\_ESRP\WXDs\IPDD\Detailed\_Route\_Maps\Transmission\TL629\_Mapbook.mxd, 8/3/2012

















Source: SDG&E, 2012; USFS, 2011; Chambers Group, Inc., 2012

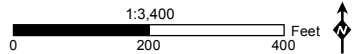


Z:\Projects\SDGE\_CNF\_ESRP\WXDs\IPDD\Detailed\_Route\_Maps\Transmission\TL629\_Mapbook.mxd, 8/3/2012

**Attachment A.3: TL629 Route Map 22 of 73**

**CNF Preliminary Plan of Development**

 New Steel Pole	 United States Forest Service	 Fly Yard	 Stream
 Removal	 Bureau of Land Management	 Staging Area	 Surveyed Drainage
 Wood-to-Steel Replacement	 Bureau of Indian Affairs	 Stringing Site	
 Connected Actions Shown with Dashed Line	 California Department of Parks and Recreation	 Connected Actions Work Areas Shown with Dashed Line	



Source: SDG&E, 2012; USFS, 2011; Chambers Group, Inc., 2012




Z:\Projects\SDGE\_CNF\_ESRP\WXDs\IPDD\Detailed\_Route\_Maps\Transmission\TL629\_Mapbook.mxd, 8/3/2012

**Attachment A.3: TL629 Route Map 23 of 73**

**CNF Preliminary Plan of Development**

- |  |   |   |                   |
|--|---|---|-------------------|
| New Steel Pole                           | United States Forest Service                  | Fly Yard  | Stream            |
| Removal                                  | Bureau of Land Management                     | Staging Area  | Surveyed Drainage |
| Wood-to-Steel Replacement                | Bureau of Indian Affairs                      | Stringing Site                                      |                   |
| Connected Actions Shown with Dashed Line | California Department of Parks and Recreation | Connected Actions Work Areas Shown with Dashed Line |                   |



Source: SDG&E, 2012; USFS, 2011; Chambers Group, Inc., 2012

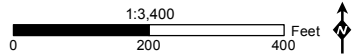


Z:\Projects\SDGE\_CNF\_ESRP\MXDs\IPDD\Detailed\_Route\_Maps\Transmission\TL629\_Mapbook.mxd, 8/3/2012

**Attachment A.3: TL629 Route Map 24 of 73**

**CNF Preliminary Plan of Development**

- |  |   |   |                   |
|--|---|---|-------------------|
| New Steel Pole                           | United States Forest Service                  | Fly Yard  | Stream            |
| Removal                                  | Bureau of Land Management                     | Staging Area  | Surveyed Drainage |
| Wood-to-Steel Replacement                | Bureau of Indian Affairs                      | Stringing Site                                      |                   |
| Connected Actions Shown with Dashed Line | California Department of Parks and Recreation | Connected Actions Work Areas Shown with Dashed Line |                   |

















Source: SDG&E, 2012; USFS, 2011; Chambers Group, Inc., 2012

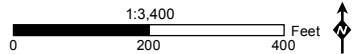




**Attachment A.3: TL629 Route Map 25 of 73**

**CNF Preliminary Plan of Development**

- |  |   |   |   |
|--|---|---|---|
|  New Steel Pole                           |  United States Forest Service                  |  Fly Yard  |  Stream            |
|  Removal                                  |  Bureau of Land Management                     |  Staging Area  |  Surveyed Drainage |
|  Wood-to-Steel Replacement                |  Bureau of Indian Affairs                      |  Stringing Site                                      |   |
|  Connected Actions Shown with Dashed Line |  California Department of Parks and Recreation |  Connected Actions Work Areas Shown with Dashed Line |   |



Z:\Projects\SDGE\_CNF\_ESRP\MXDs\IPDD\Detailed\_Route\_Maps\Transmission\TL629\_Mapbook.mxd, 8/3/2012

















Source: SDG&E, 2012; USFS, 2011; Chambers Group, Inc., 2012



Z:\Projects\SDGE\_CNF\_ESRP\MXDs\IPDD\Detailed\_Route\_Maps\Transmission\TL629\_Mapbook.mxd, 8/3/2012

**Attachment A.3: TL629 Route Map 26 of 73**

**CNF Preliminary Plan of Development**

 New Steel Pole	 United States Forest Service	 Fly Yard	 Stream
 Removal	 Bureau of Land Management	 Staging Area	 Surveyed Drainage
 Wood-to-Steel Replacement	 Bureau of Indian Affairs	 Stringing Site	
 Connected Actions Shown with Dashed Line	 California Department of Parks and Recreation	 Connected Actions Work Areas Shown with Dashed Line	















Source: SDG&E, 2012; USFS, 2011; Chambers Group, Inc., 2012

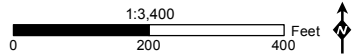


Z:\Projects\SDGE\_CNF\_ESRP\WXDs\IPDD\Detailed\_Route\_Maps\Transmission\TL629\_Mapbook.mxd, 8/3/2012

**Attachment A.3: TL629 Route Map 27 of 73**

**CNF Preliminary Plan of Development**

 New Steel Pole	 United States Forest Service	 Fly Yard	 Stream
 Removal	 Bureau of Land Management	 Staging Area	 Surveyed Drainage
 Wood-to-Steel Replacement	 Bureau of Indian Affairs	 Stringing Site	
 Connected Actions Shown with Dashed Line	 California Department of Parks and Recreation	 Connected Actions Work Areas Shown with Dashed Line	



Source: SDG&E, 2012; USFS, 2011; Chambers Group, Inc., 2012

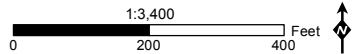


Z:\Projects\SDGE\_CNF\_ESRP\IXD\IPDD\Detailed\_Route\_Maps\Transmission\TL629\_Mapbook.mxd, 8/3/2012

**Attachment A.3: TL629 Route Map 28 of 73**

**CNF Preliminary Plan of Development**

- |  |   |   |                   |
|--|---|---|-------------------|
| New Steel Pole                           | United States Forest Service                  | Fly Yard  | Stream            |
| Removal                                  | Bureau of Land Management                     | Staging Area  | Surveyed Drainage |
| Wood-to-Steel Replacement                | Bureau of Indian Affairs                      | Stringing Site                                      |                   |
| Connected Actions Shown with Dashed Line | California Department of Parks and Recreation | Connected Actions Work Areas Shown with Dashed Line |                   |



Source: SDG&E, 2012; USFS, 2011; Chambers Group, Inc., 2012

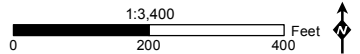
Z:\Projects\SDGE\_CNF\_ESRP\MXDs\IPDD\Detailed\_Route\_Maps\Transmission\TL629\_Mapbook.mxd, 8/3/2012



**Attachment A.3: TL629 Route Map 29 of 73**

**CNF Preliminary Plan of Development**

- |  |   |   |                   |
|--|---|---|-------------------|
| New Steel Pole                           | United States Forest Service                  | Fly Yard  | Stream            |
| Removal                                  | Bureau of Land Management                     | Staging Area  | Surveyed Drainage |
| Wood-to-Steel Replacement                | Bureau of Indian Affairs                      | Stringing Site                                      |                   |
| Connected Actions Shown with Dashed Line | California Department of Parks and Recreation | Connected Actions Work Areas Shown with Dashed Line |                   |



Source: SDG&E, 2012; USFS, 2011; Chambers Group, Inc., 2012

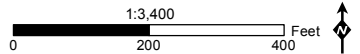


Z:\Projects\SDGE\_CNF\_ESRP\MXDs\IPDD\Detailed\_Route\_Maps\Transmission\TL629\_Mapbook.mxd, 8/3/2012

**Attachment A.3: TL629 Route Map 30 of 73**

**CNF Preliminary Plan of Development**

- |  |   |   |                   |
|--|---|---|-------------------|
| New Steel Pole                           | United States Forest Service                  | Fly Yard  | Stream            |
| Removal                                  | Bureau of Land Management                     | Staging Area  | Surveyed Drainage |
| Wood-to-Steel Replacement                | Bureau of Indian Affairs                      | Stringing Site                                      |                   |
| Connected Actions Shown with Dashed Line | California Department of Parks and Recreation | Connected Actions Work Areas Shown with Dashed Line |                   |

















Source: SDG&E, 2012; USFS, 2011; Chambers Group, Inc., 2012






Z:\Projects\SDGE\_CNF\_ESRP\XDOs\IPDD\Detailed\_Route\_Maps\Transmission\TL629\_Mapbook.mxd\_8/3/2012

**Attachment A.3: TL629 Route Map 31 of 73** **CNF Preliminary Plan of Development**

 New Steel Pole	 United States Forest Service	 Fly Yard	 Stream
 Removal	 Bureau of Land Management	 Staging Area	 Surveyed Drainage
 Wood-to-Steel Replacement	 Bureau of Indian Affairs	 Stringing Site	
 Connected Actions Shown with Dashed Line	 California Department of Parks and Recreation	 Connected Actions Work Areas Shown with Dashed Line	

Source: SDG&E, 2012; USFS, 2011; Chambers Group, Inc., 2012

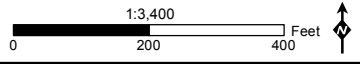
   
   
 1:3,400   
 0 200 400 Feet   




Z:\Projects\SDGE\_CNF\_ESRP\WXDs\IPDD\Detailed\_Route\_Maps\Transmission\TL629\_Mapbook.mxd, 8/3/2012

**Attachment A.3: TL629 Route Map 32 of 73** **CNF Preliminary Plan of Development**

New Steel Pole	United States Forest Service	Fly Yard	Stream
Removal	Bureau of Land Management	Staging Area	Surveyed Drainage
Wood-to-Steel Replacement	Bureau of Indian Affairs	Stringing Site	<b>SDGE</b> A Sempra Energy utility
Connected Actions Shown with Dashed Line	California Department of Parks and Recreation	Connected Actions Work Areas Shown with Dashed Line	<b>INSIGNIA</b> ENVIRONMENTAL



Source: SDG&E, 2012; USFS, 2011; Chambers Group, Inc., 2012

















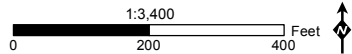


Z:\Projects\SDGE\_CNF\_ESRP\WXDs\IPDD\Detailed\_Route\_Maps\Transmission\TL629\_Mapbook.mxd, 8/3/2012

**Attachment A.3: TL629 Route Map 33 of 73**

**CNF Preliminary Plan of Development**

- |  |   |   |   |
|--|---|---|---|
|  New Steel Pole                           |  United States Forest Service                  |  Fly Yard  |  Stream            |
|  Removal                                  |  Bureau of Land Management                     |  Staging Area  |  Surveyed Drainage |
|  Wood-to-Steel Replacement                |  Bureau of Indian Affairs                      |  Stringing Site                                      |   |
|  Connected Actions Shown with Dashed Line |  California Department of Parks and Recreation |  Connected Actions Work Areas Shown with Dashed Line |   |



















Source: SDG&E, 2012; USFS, 2011; Chambers Group, Inc., 2012

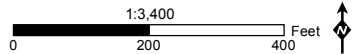


Z:\Projects\SDGE\_CNF\_ESRP\XDS\IPDD\Detailed\_Route\_Maps\Transmission\TL629\_Mapbook.mxd, 8/3/2012

**Attachment A.3: TL629 Route Map 34 of 73**

**CNF Preliminary Plan of Development**

- |  |   |   |   |
|--|---|---|---|
|  New Steel Pole                           |  United States Forest Service                  |  Fly Yard  |  Stream            |
|  Removal                                  |  Bureau of Land Management                     |  Staging Area  |  Surveyed Drainage |
|  Wood-to-Steel Replacement                |  Bureau of Indian Affairs                      |  Stringing Site                                      |                    |
|  Connected Actions Shown with Dashed Line |  California Department of Parks and Recreation |  Connected Actions Work Areas Shown with Dashed Line |                    |

















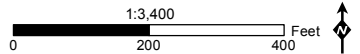
Source: SDG&E, 2012; USFS, 2011; Chambers Group, Inc., 2012



**Attachment A.3: TL629 Route Map 35 of 73**


**CNF Preliminary Plan of Development**

- |  |  |   |   |
|--|--|---|---|
| <ul style="list-style-type: none"> <li> New Steel Pole</li> <li> Removal</li> <li> Wood-to-Steel Replacement</li> <li> Connected Actions Shown with Dashed Line</li> </ul> | <ul style="list-style-type: none"> <li> United States Forest Service</li> <li> Bureau of Land Management</li> <li> Bureau of Indian Affairs</li> <li> California Department of Parks and Recreation</li> </ul> | <ul style="list-style-type: none"> <li> Fly Yard</li> <li> Staging Area</li> <li> Stringing Site</li> <li> Connected Actions Work Areas Shown with Dashed Line</li> </ul> | <ul style="list-style-type: none"> <li> Stream</li> <li> Surveyed Drainage</li> </ul> |
|--|--|---|---|















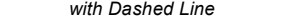

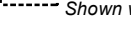

Z:\Projects\SDGE\_CNF\_ESRP\WXDs\IPDD\Detailed\_Route\_Maps\Transmission\TL629\_Mapbook.mxd, 8/3/2012

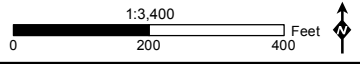
Source: SDG&E, 2012; USFS, 2011; Chambers Group, Inc., 2012



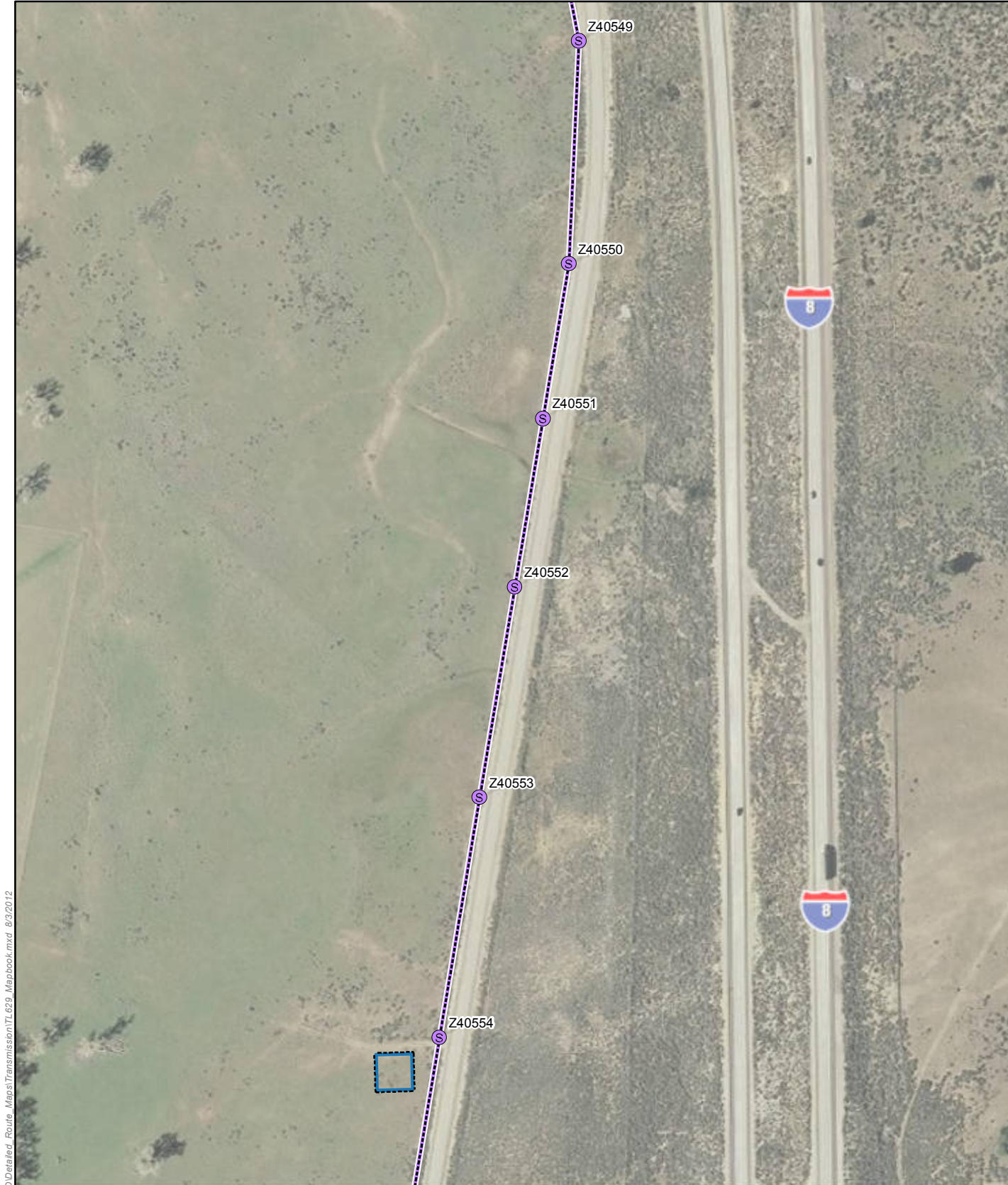
Z:\Projects\SDGE\_CNF\_ESRP\WXDs\IPDD\Detailed\_Route\_Maps\Transmission\TL629\_Mapbook.mxd\_8/3/2012

**Attachment A.3: TL629 Route Map 36 of 73** **CNF Preliminary Plan of Development**

 New Steel Pole	 United States Forest Service	 Fly Yard	 Stream
 Removal	 Bureau of Land Management	 Staging Area	 Surveyed Drainage
 Wood-to-Steel Replacement	 Bureau of Indian Affairs	 Stringing Site	
 Connected Actions Shown with Dashed Line	 California Department of Parks and Recreation	 Connected Actions Work Areas Shown with Dashed Line	



Source: SDG&E, 2012; USFS, 2011; Chambers Group, Inc., 2012

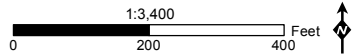


Z:\Projects\SDGE\_CNF\_ESRP\WXDs\IPDD\Detailed\_Route\_Maps\Transmission\TL629\_Mapbook.mxd, 8/3/2012

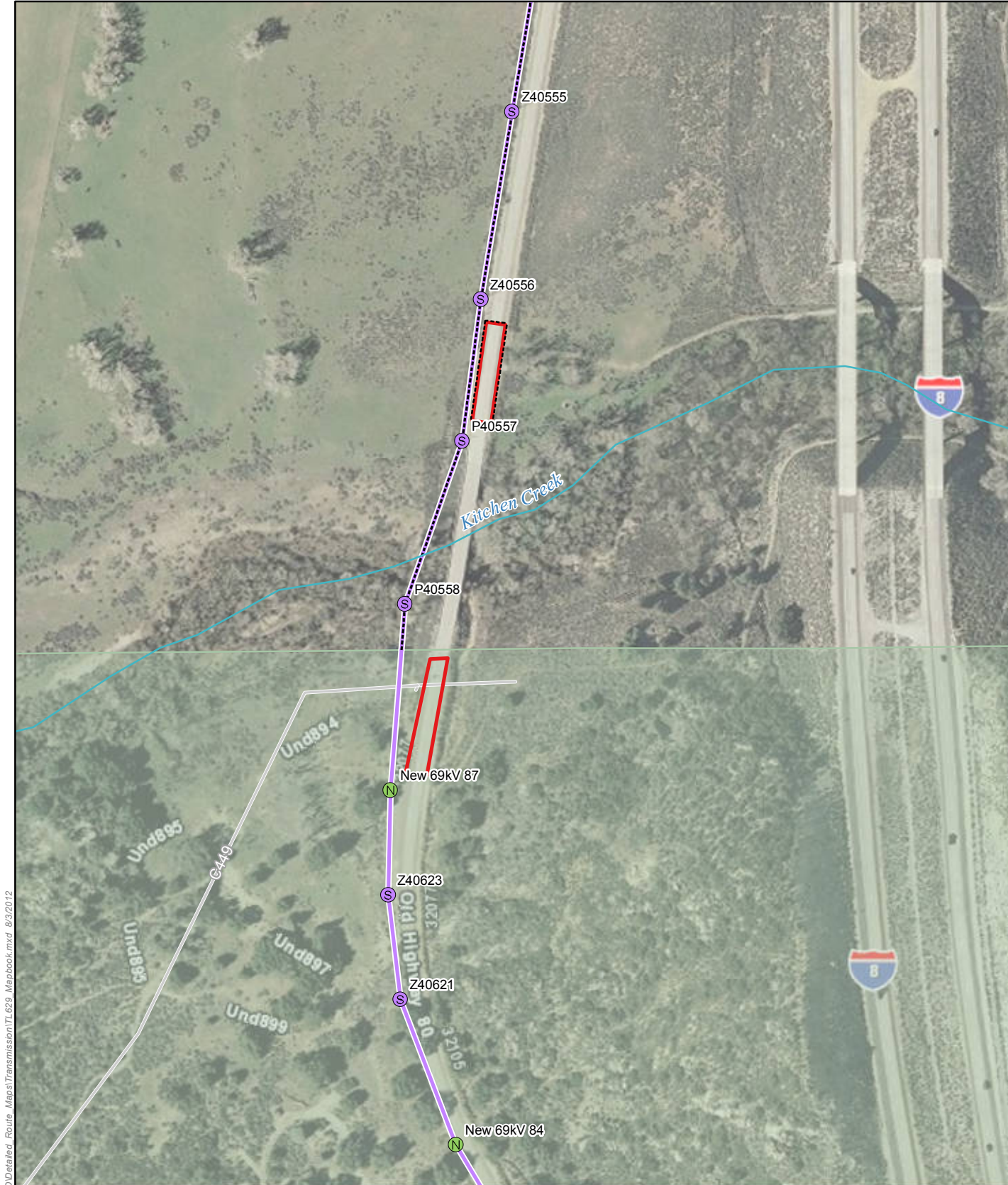
**Attachment A.3: TL629 Route Map 37 of 73**

**CNF Preliminary Plan of Development**

New Steel Pole	United States Forest Service	Fly Yard	Stream
Removal	Bureau of Land Management	Staging Area	Surveyed Drainage
Wood-to-Steel Replacement	Bureau of Indian Affairs	Stringing Site	SDGE A Sempra Energy utility
Connected Actions Shown with Dashed Line	California Department of Parks and Recreation	Connected Actions Work Areas Shown with Dashed Line	INSIGNIA ENVIRONMENTAL



















Source: SDG&E, 2012; USFS, 2011; Chambers Group, Inc., 2012



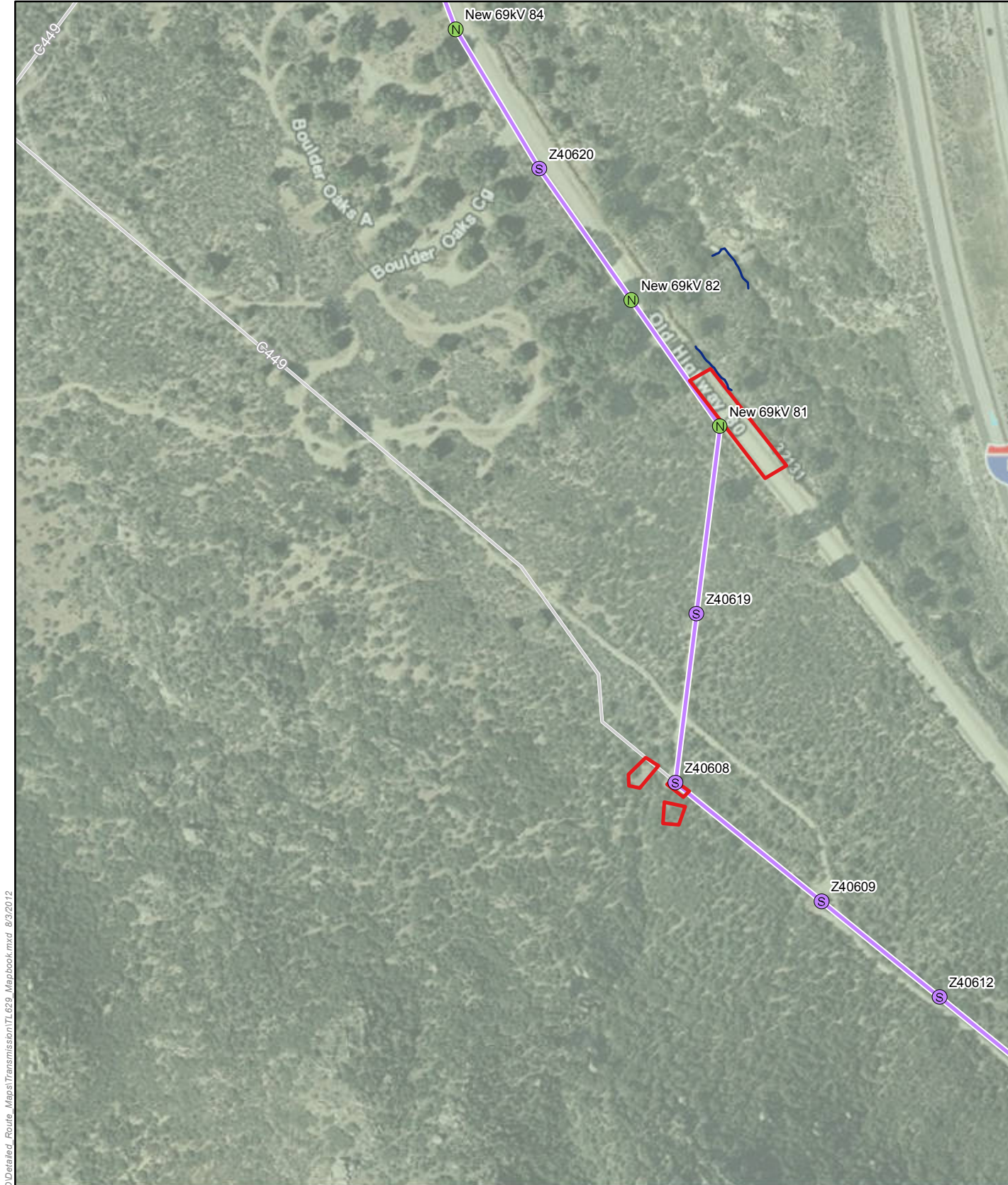
Z:\Projects\SDGE\_CNF\_ESRP\WXDs\IPDD\Detailed\_Route\_Maps\Transmission\TL629\_Mapbook.mxd\_8/3/2012

**Attachment A.3: TL629 Route Map 38 of 73**

**CNF Preliminary Plan of Development**

- |  |   |   |   |
|--|---|---|---|
|  New Steel Pole                           |  United States Forest Service                  |  Fly Yard  |  Stream            |
|  Removal                                  |  Bureau of Land Management                     |  Staging Area  |  Surveyed Drainage |
|  Wood-to-Steel Replacement                |  Bureau of Indian Affairs                      |  Stringing Site                                      |                    |
|  Connected Actions Shown with Dashed Line |  California Department of Parks and Recreation |  Connected Actions Work Areas Shown with Dashed Line |                    |

Source: SDG&E, 2012; USFS, 2011; Chambers Group, Inc., 2012



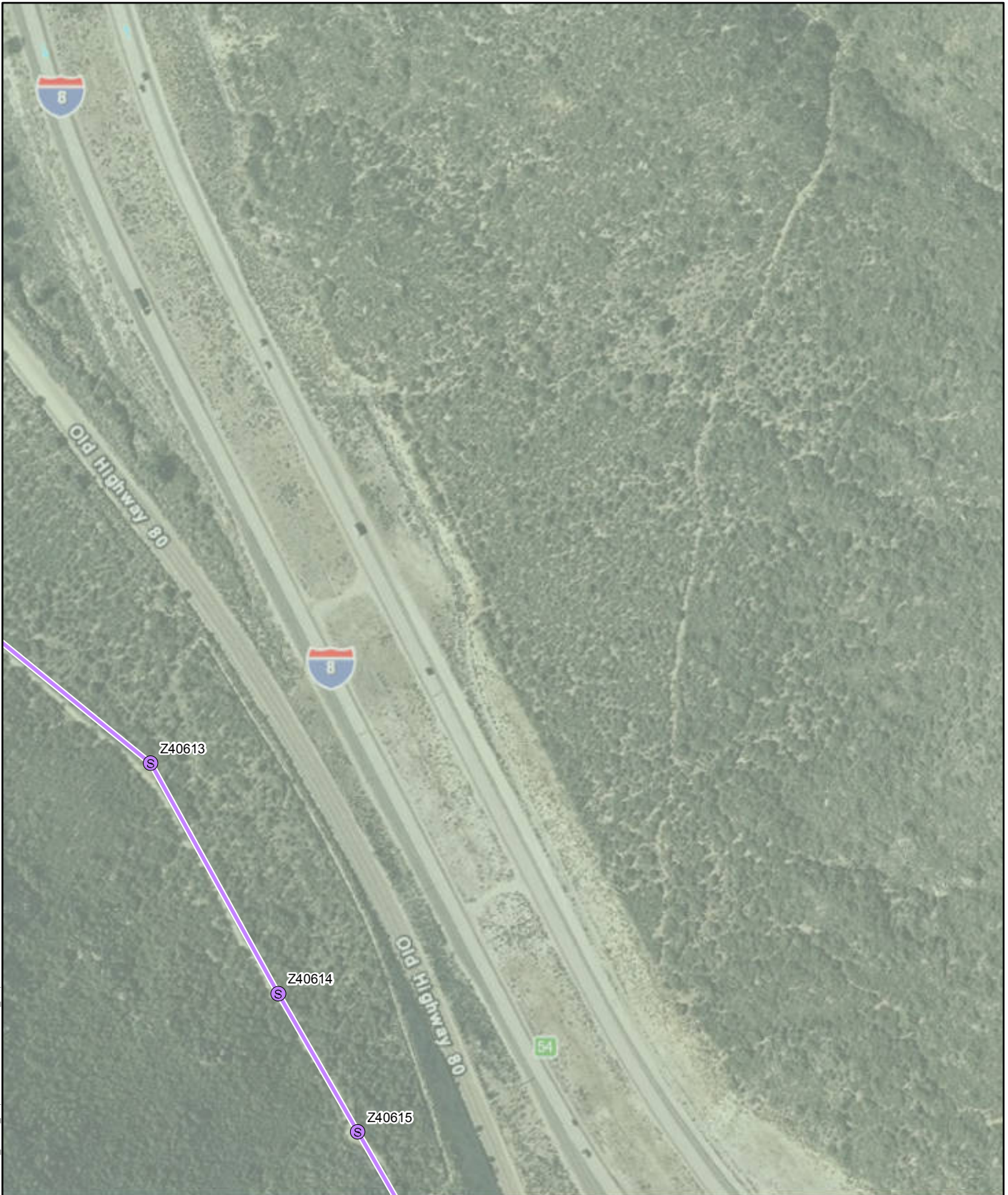
Z:\Projects\SDGE\_CNF\_ESRP\WXDs\IPDD\Detailed\_Route\_Maps\Transmission\TL629\_Mapbook.mxd, 8/3/2012

**Attachment A.3: TL629 Route Map 39 of 73** **CNF Preliminary Plan of Development**

New Steel Pole	United States Forest Service	Fly Yard	Stream
Removal	Bureau of Land Management	Staging Area	Surveyed Drainage
Wood-to-Steel Replacement	Bureau of Indian Affairs	Stringing Site	
Connected Actions Shown with Dashed Line	California Department of Parks and Recreation	Connected Actions Work Areas Shown with Dashed Line	

Source: SDG&E, 2012; USFS, 2011; Chambers Group, Inc., 2012

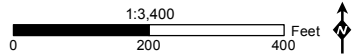
1:3,400   
 0 200 400 Feet



**Attachment A.3: TL629 Route Map 40 of 73**

**CNF Preliminary Plan of Development**

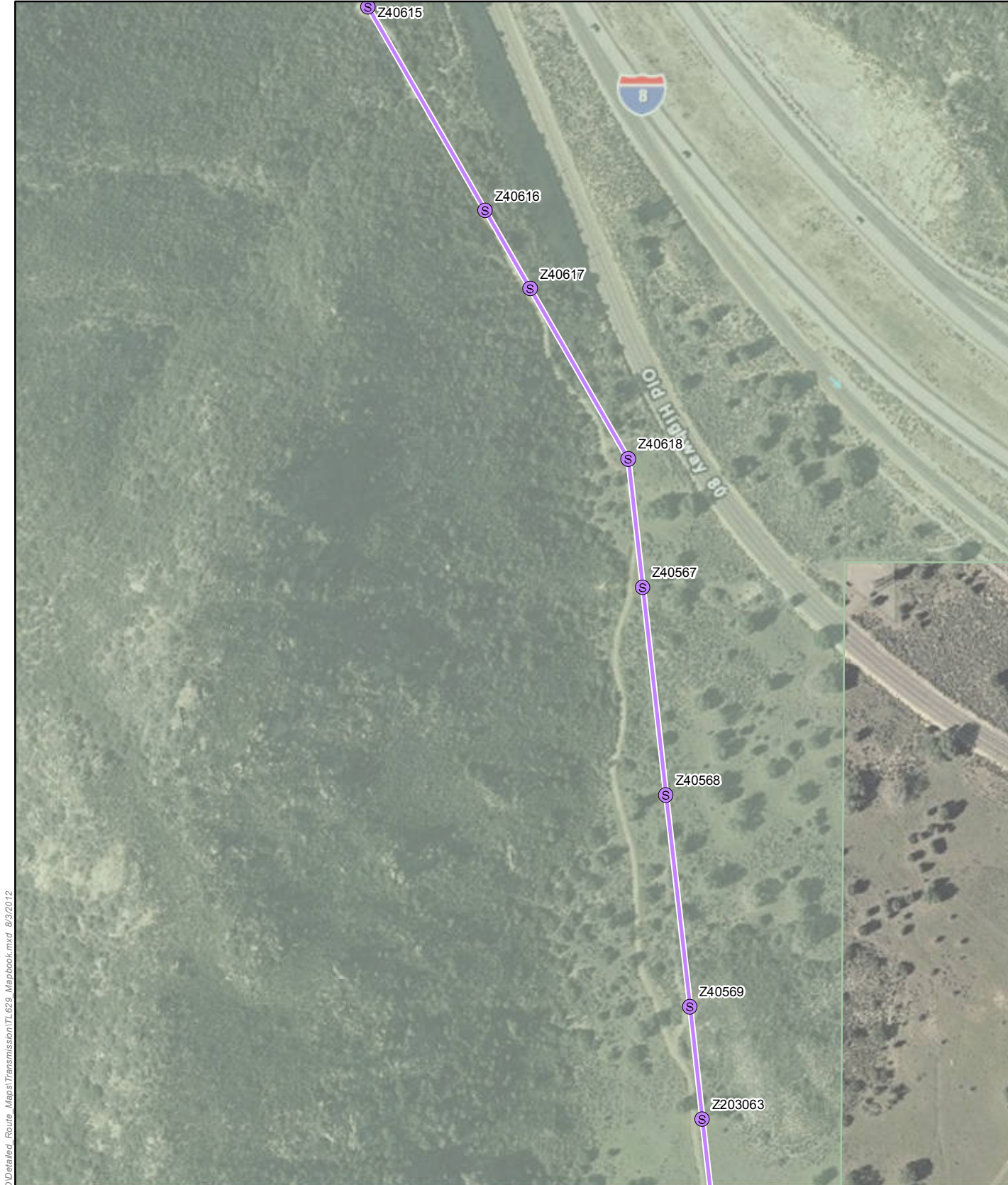
- |  |   |   |                   |
|--|---|---|-------------------|
| New Steel Pole                           | United States Forest Service                  | Fly Yard  | Stream            |
| Removal                                  | Bureau of Land Management                     | Staging Area  | Surveyed Drainage |
| Wood-to-Steel Replacement                | Bureau of Indian Affairs                      | Stringing Site                                      |                   |
| Connected Actions Shown with Dashed Line | California Department of Parks and Recreation | Connected Actions Work Areas Shown with Dashed Line |                   |



Z:\Projects\SDGE\_CNF\_ESRP\WXDs\IPDD\Detailed\_Route\_Maps\Transmission\TL629\_Mapbook.mxd, 8/3/2012

Source: SDG&E, 2012; USFS, 2011; Chambers Group, Inc., 2012





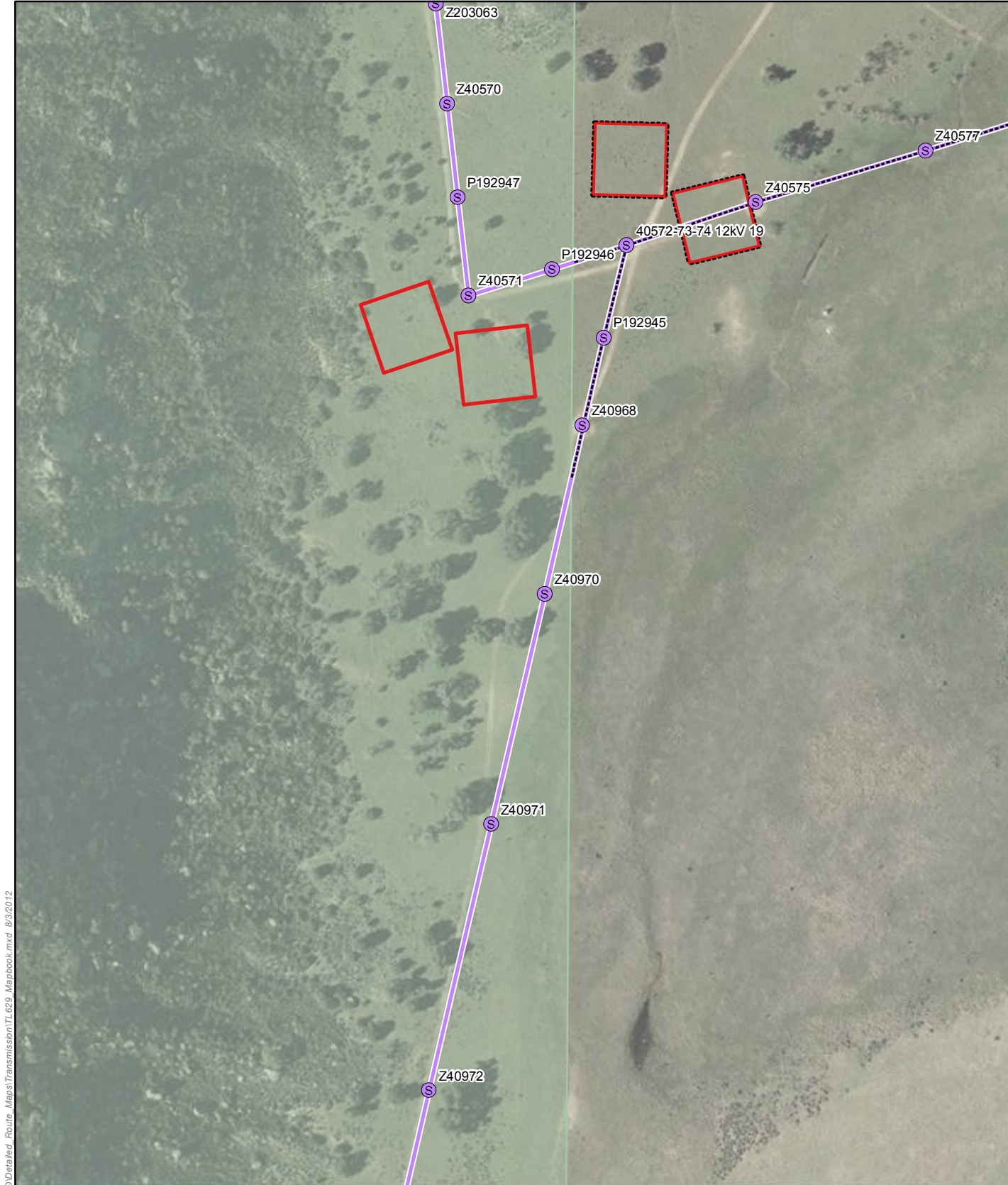
Z:\Projects\SDGE\_CNF\_ESRP\MXDs\IPDD\Detailed\_Route\_Maps\Transmission\TL629\_Mapbook.mxd, 8/3/2012

**Attachment A.3: TL629 Route Map 41 of 73** **CNF Preliminary Plan of Development**

New Steel Pole	United States Forest Service	Fly Yard	Stream
Removal	Bureau of Land Management	Staging Area	Surveyed Drainage
Wood-to-Steel Replacement	Bureau of Indian Affairs	Stringing Site	
Connected Actions Shown with Dashed Line	California Department of Parks and Recreation	Connected Actions Work Areas Shown with Dashed Line	

Source: SDG&E, 2012; USFS, 2011; Chambers Group, Inc., 2012

1:3,400   
 0 200 400 Feet



Z:\Projects\SDGE\_CNF\_ESRP\WXDs\IPDD\Detailed\_Route\_Maps\Transmission\TL629\_Mapbook.mxd, 8/3/2012

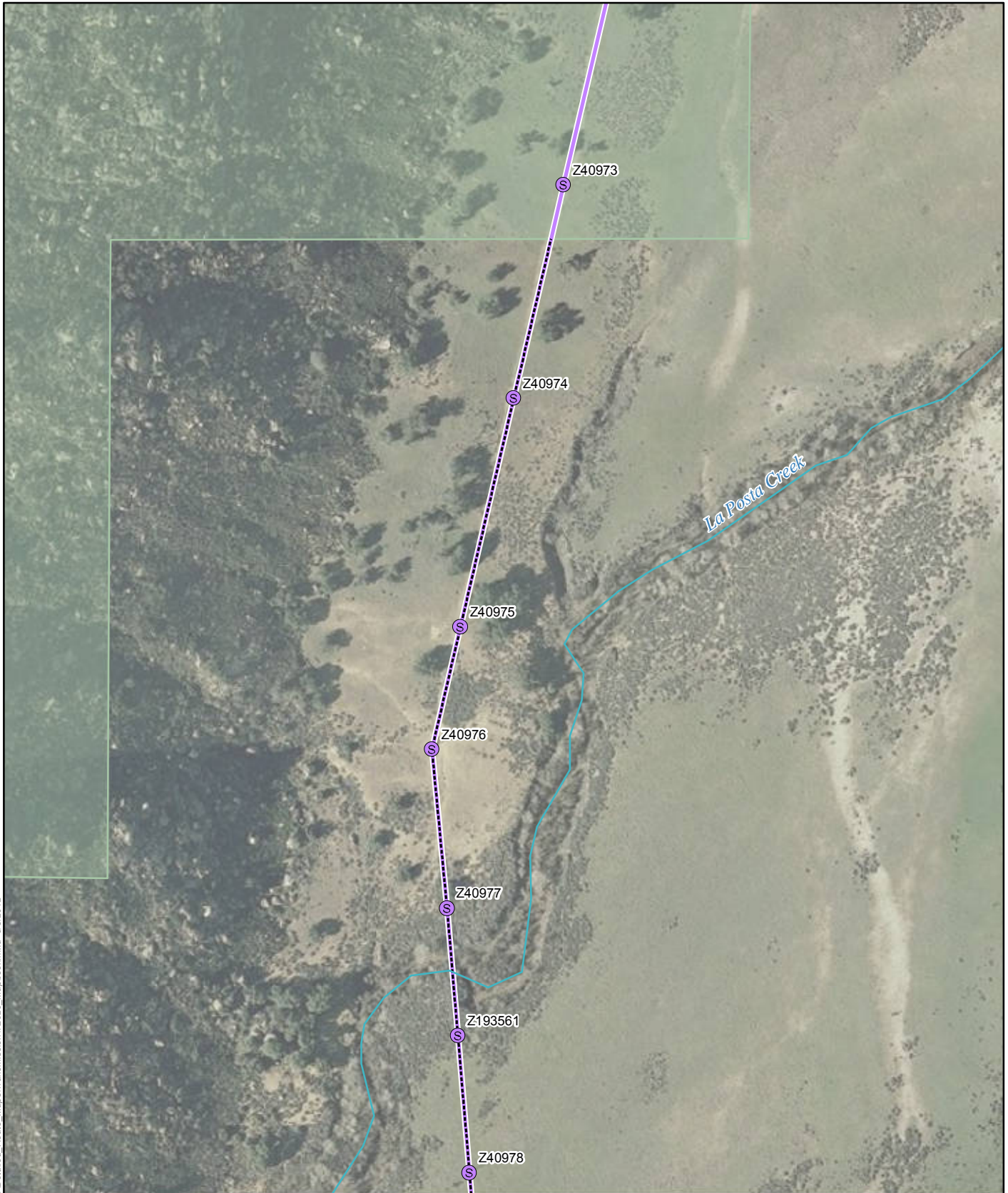
**Attachment A.3: TL629 Route Map 42 of 73** **CNF Preliminary Plan of Development**

New Steel Pole	United States Forest Service	Fly Yard	Stream
Removal	Bureau of Land Management	Staging Area	Surveyed Drainage
Wood-to-Steel Replacement	Bureau of Indian Affairs	Stringing Site	<b>SDGE</b> A Sempra Energy utility
Connected Actions Shown with Dashed Line	California Department of Parks and Recreation	Connected Actions Work Areas Shown with Dashed Line	<b>INSIGNIA</b> ENVIRONMENTAL

1:3,400

0 200 400 Feet















Source: SDG&E, 2012; USFS, 2011; Chambers Group, Inc., 2012

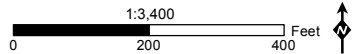


Z:\Projects\SDGE\_CNF\_ESRP\IXD\IPDD\Detailed\_Route\_Maps\Transmission\TL629\_Mapbook.mxd, 8/3/2012

**Attachment A.3: TL629 Route Map 43 of 73**

**CNF Preliminary Plan of Development**

 New Steel Pole	 United States Forest Service	 Fly Yard	 Stream
 Removal	 Bureau of Land Management	 Staging Area	 Surveyed Drainage
 Wood-to-Steel Replacement	 Bureau of Indian Affairs	 Stringing Site	
 Connected Actions Shown with Dashed Line	 California Department of Parks and Recreation	 Connected Actions Work Areas Shown with Dashed Line	

















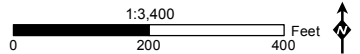
Source: SDG&E, 2012; USFS, 2011; Chambers Group, Inc., 2012



**Attachment A.3: TL629 Route Map 44 of 73**

**CNF Preliminary Plan of Development**

- |  |   |   |   |
|--|---|---|---|
|  New Steel Pole                           |  United States Forest Service                  |  Fly Yard  |  Stream            |
|  Removal                                  |  Bureau of Land Management                     |  Staging Area  |  Surveyed Drainage |
|  Wood-to-Steel Replacement                |  Bureau of Indian Affairs                      |  Stringing Site                                      |   |
|  Connected Actions Shown with Dashed Line |  California Department of Parks and Recreation |  Connected Actions Work Areas Shown with Dashed Line |   |



Z:\Projects\SDGE\_CNF\_ESRP\WXDs\IPDD\Detailed\_Route\_Maps\Transmission\TL629\_Mapbook.mxd, 8/3/2012

















Source: SDG&E, 2012; USFS, 2011; Chambers Group, Inc., 2012

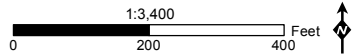
Z:\Projects\SDGE\_CNF\_ESRP\MXDs\IPDD\Detailed\_Route\_Maps\Transmission\TL629\_Mapbook.mxd, 8/3/2012



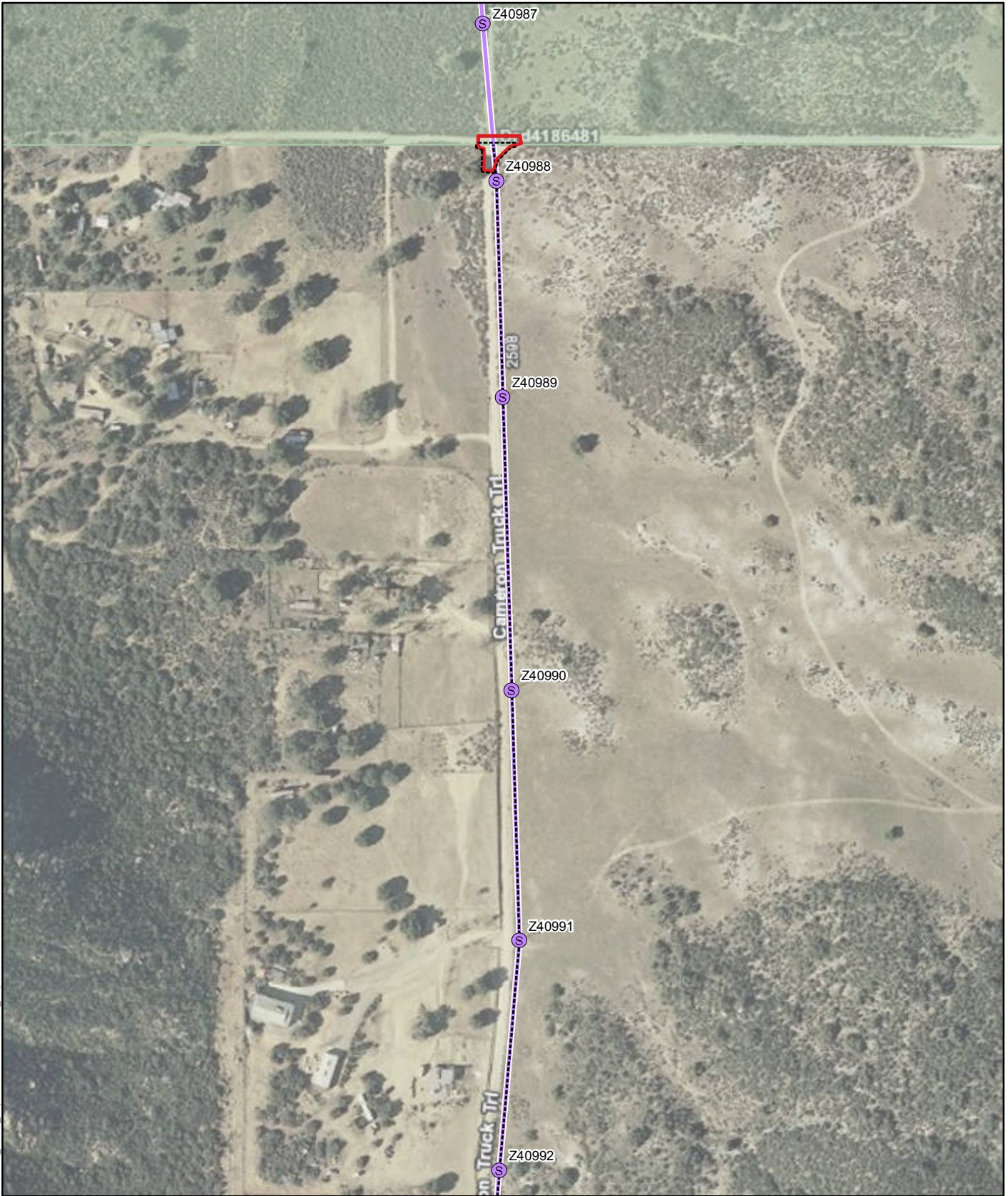
**Attachment A.3: TL629 Route Map 45 of 73**

**CNF Preliminary Plan of Development**

 New Steel Pole	 United States Forest Service	 Fly Yard	 Stream
 Removal	 Bureau of Land Management	 Staging Area	 Surveyed Drainage
 Wood-to-Steel Replacement	 Bureau of Indian Affairs	 Stringing Site	
 Connected Actions Shown with Dashed Line	 California Department of Parks and Recreation	 Connected Actions Work Areas Shown with Dashed Line	



















Source: SDG&E, 2012; USFS, 2011; Chambers Group, Inc., 2012

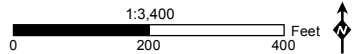


Z:\Projects\SDGE\_CNF\_ESRP\WXDs\IPDD\Detailed\_Route\_Maps\Transmission\TL629\_Mapbook.mxd, 8/3/2012

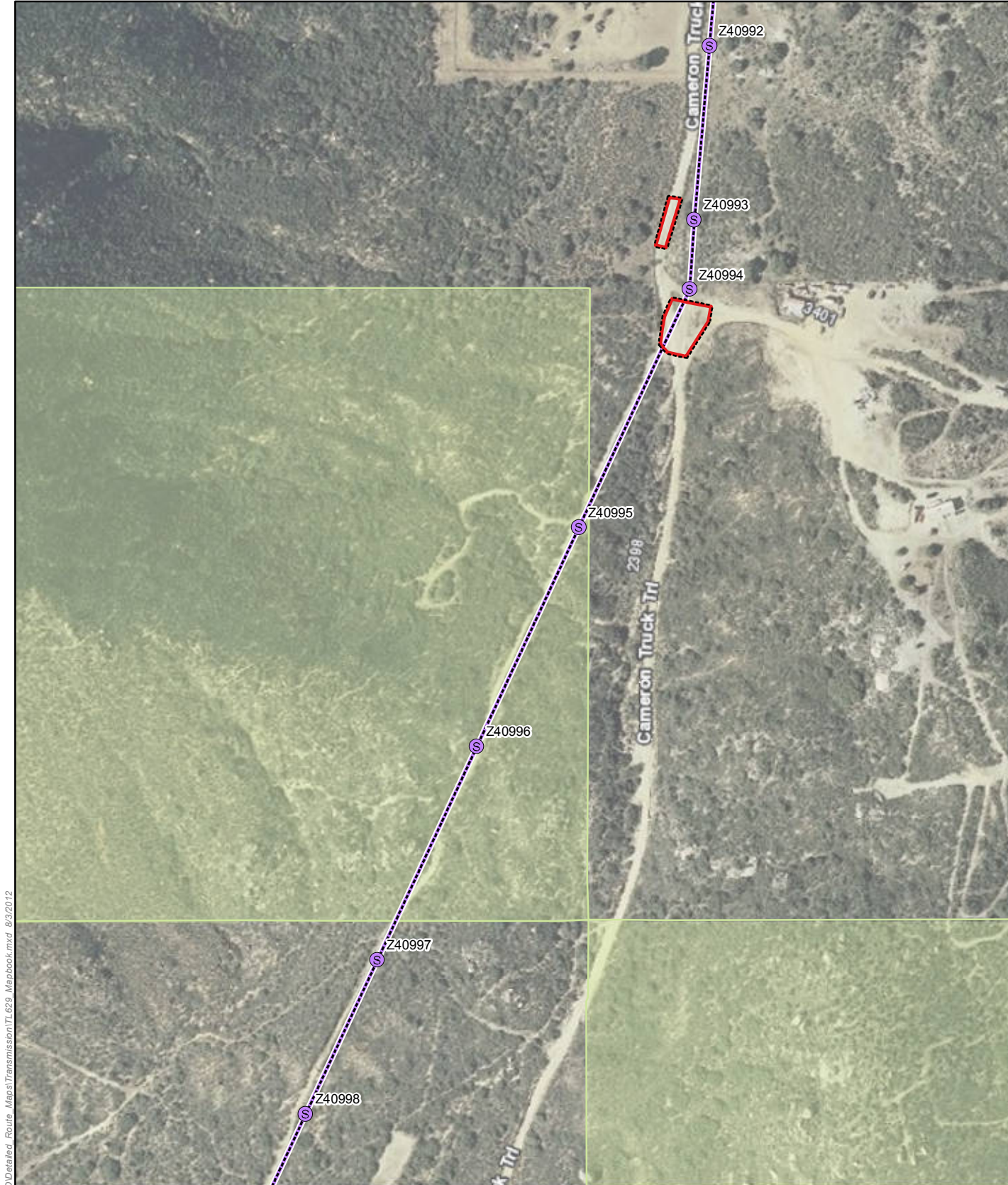
**Attachment A.3: TL629 Route Map 46 of 73**

**CNF Preliminary Plan of Development**

 New Steel Pole	 United States Forest Service	 Fly Yard	 Stream
 Removal	 Bureau of Land Management	 Staging Area	 Surveyed Drainage
 Wood-to-Steel Replacement	 Bureau of Indian Affairs	 Stringing Site	
 Connected Actions Shown with Dashed Line	 California Department of Parks and Recreation	 Connected Actions Work Areas Shown with Dashed Line	



















Source: SDG&E, 2012; USFS, 2011; Chambers Group, Inc., 2012

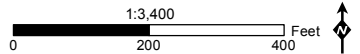


Z:\Projects\SDGE\_CNF\_ESRP\WXDs\IPDD\Detailed\_Route\_Maps\Transmission\TL629\_Mapbook.mxd\_8/3/2012

**Attachment A.3: TL629 Route Map 47 of 73**

**CNF Preliminary Plan of Development**

 New Steel Pole	 United States Forest Service	 Fly Yard	 Stream
 Removal	 Bureau of Land Management	 Staging Area	 Surveyed Drainage
 Wood-to-Steel Replacement	 Bureau of Indian Affairs	 Stringing Site	
 Connected Actions Shown with Dashed Line	 California Department of Parks and Recreation	 Connected Actions Work Areas Shown with Dashed Line	




















Source: SDG&E, 2012; USFS, 2011; Chambers Group, Inc., 2012



**Attachment A.3: TL629 Route Map 48 of 73**

**CNF Preliminary Plan of Development**

- |  |   |   |   |
|--|---|---|---|
|  New Steel Pole                           |  United States Forest Service                  |  Fly Yard  |  Stream            |
|  Removal                                  |  Bureau of Land Management                     |  Staging Area  |  Surveyed Drainage |
|  Wood-to-Steel Replacement                |  Bureau of Indian Affairs                      |  Stringing Site                                      |                    |
|  Connected Actions Shown with Dashed Line |  California Department of Parks and Recreation |  Connected Actions Work Areas Shown with Dashed Line |                    |

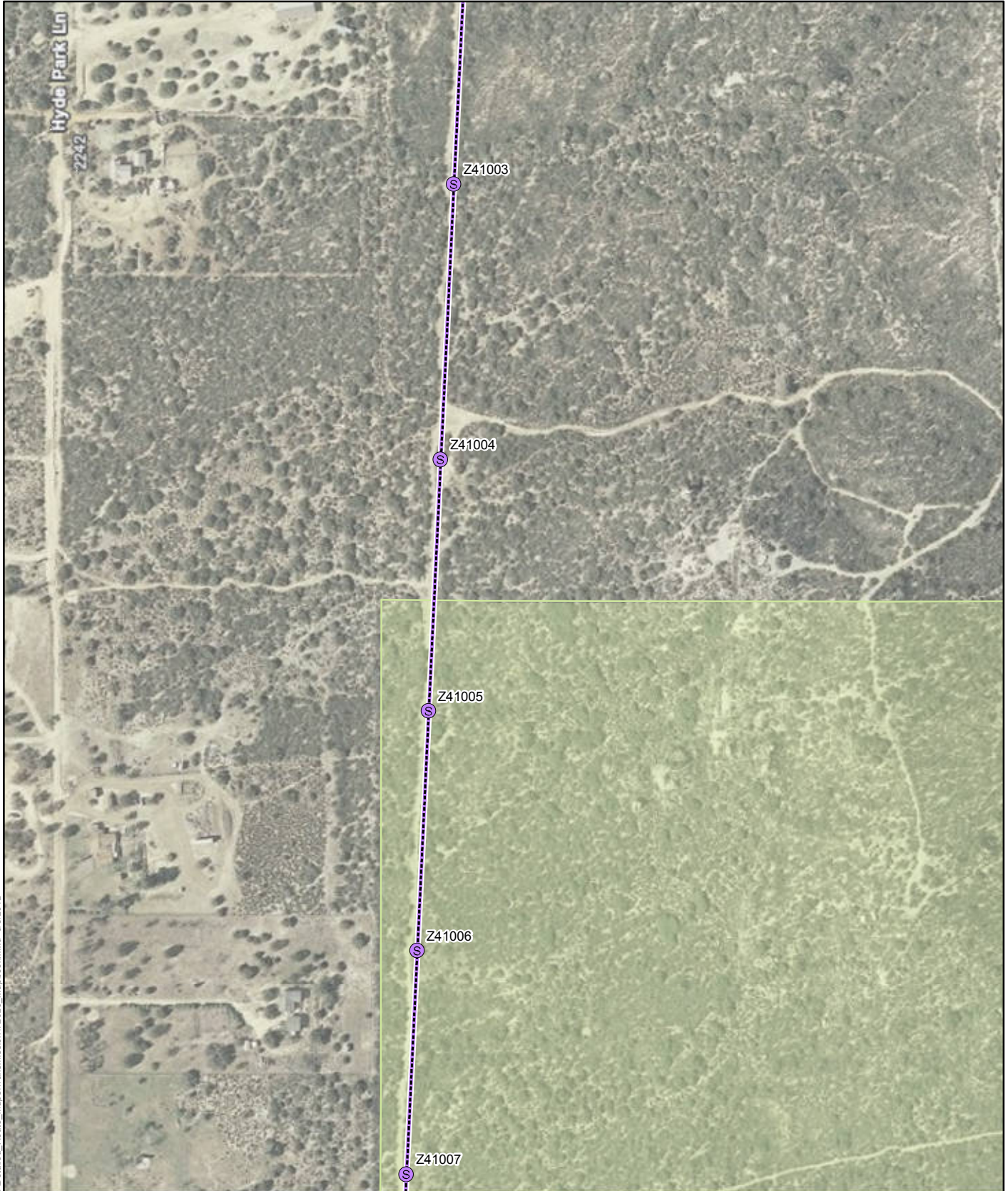


Z:\Projects\SDGE\_CNF\_ESRP\WXDs\IPDD\Detailed\_Route\_Maps\Transmission\TL629\_Mapbook.mxd, 8/3/2012

Source: SDG&E, 2012; USFS, 2011; Chambers Group, Inc., 2012



















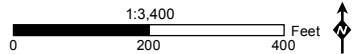
Z:\Projects\SDGE\_CNF\_ESRP\MXDs\IPDD\Detailed\_Route\_Maps\Transmission\TL629\_Mapbook.mxd\_8/3/2012



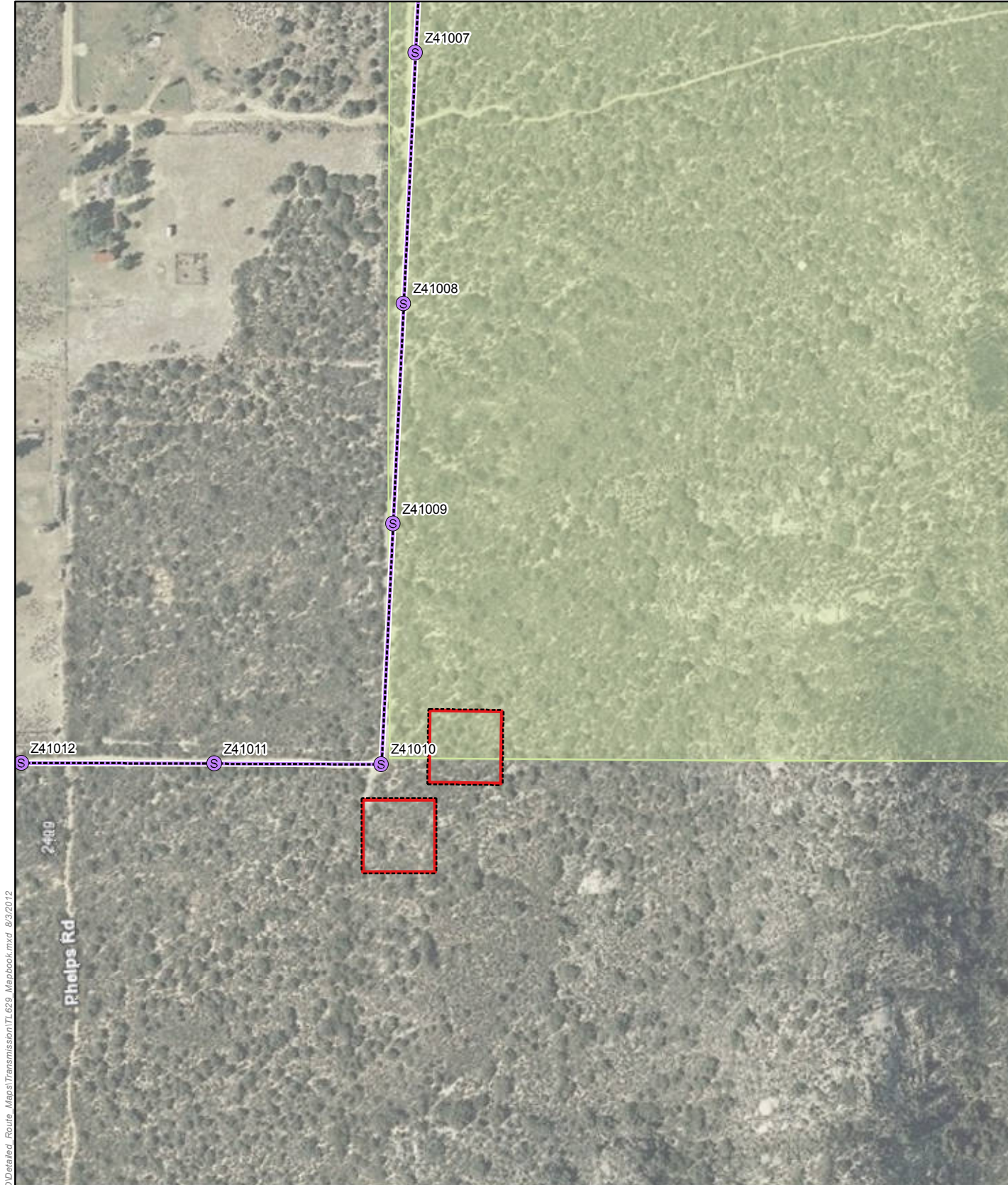
**Attachment A.3: TL629 Route Map 49 of 73**

**CNF Preliminary Plan of Development**

 New Steel Pole	 United States Forest Service	 Fly Yard	 Stream
 Removal	 Bureau of Land Management	 Staging Area	 Surveyed Drainage
 Wood-to-Steel Replacement	 Bureau of Indian Affairs	 Stringing Site	
 Connected Actions Shown with Dashed Line	 California Department of Parks and Recreation	 Connected Actions Work Areas Shown with Dashed Line	

















Source: SDG&E, 2012; USFS, 2011; Chambers Group, Inc., 2012

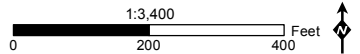


Z:\Projects\SDGE\_CNF\_ESRP\WXDs\IPDD\Detailed\_Route\_Maps\Transmission\TL629\_Mapbook.mxd, 8/3/2012

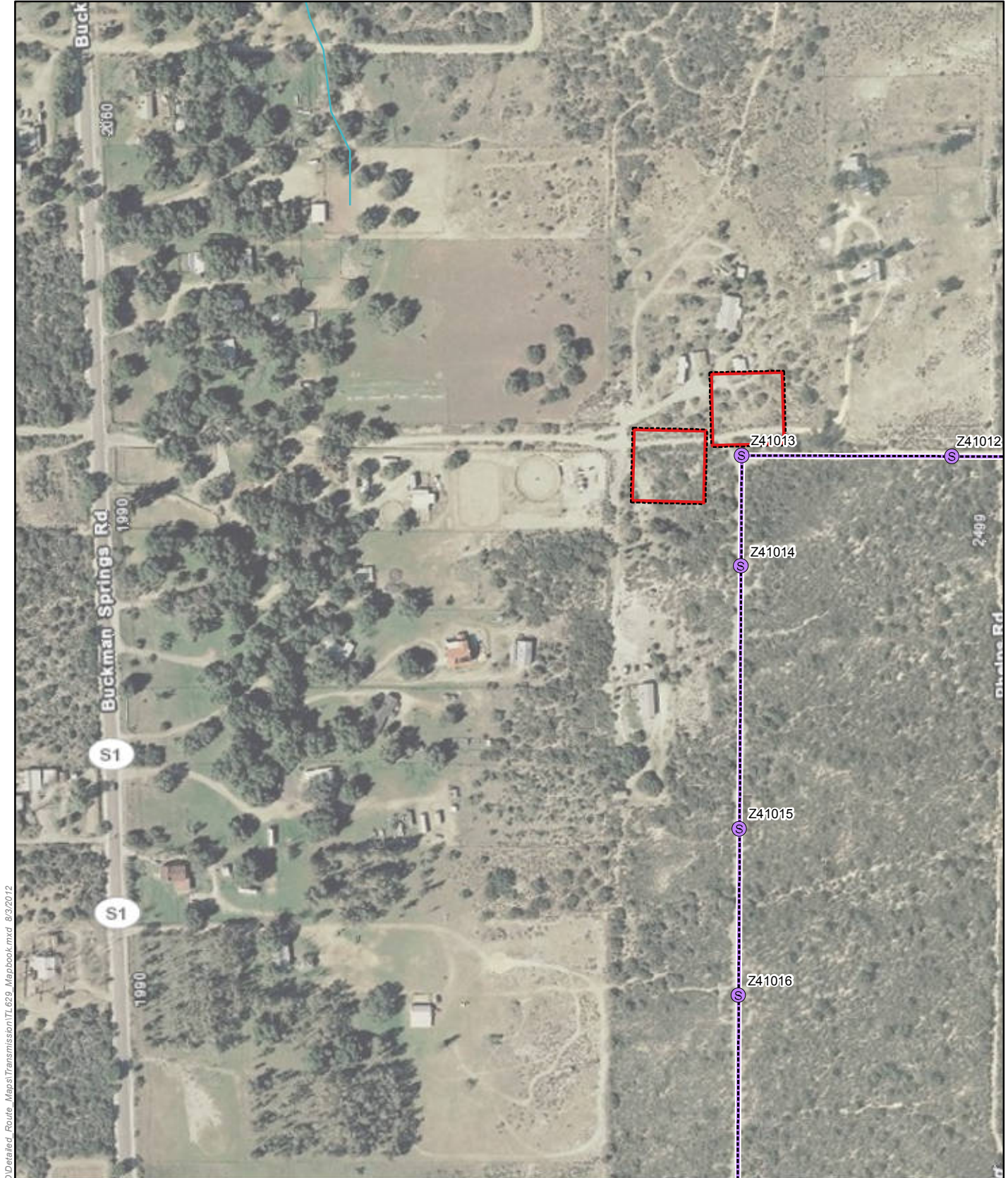
**Attachment A.3: TL629 Route Map 50 of 73**

**CNF Preliminary Plan of Development**

- |  |   |   |   |
|--|---|---|---|
|  New Steel Pole                           |  United States Forest Service                  |  Fly Yard  |  Stream            |
|  Removal                                  |  Bureau of Land Management                     |  Staging Area  |  Surveyed Drainage |
|  Wood-to-Steel Replacement                |  Bureau of Indian Affairs                      |  Stringing Site                                      |   |
|  Connected Actions Shown with Dashed Line |  California Department of Parks and Recreation |  Connected Actions Work Areas Shown with Dashed Line |   |















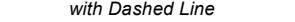



Source: SDG&E, 2012; USFS, 2011; Chambers Group, Inc., 2012

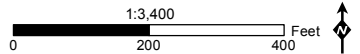


Z:\Projects\SDGE\_CNF\_ESRP\MXDs\IPDD\Detailed\_Route\_Maps\Transmission\TL629\_Mapbook.mxd, 8/3/2012

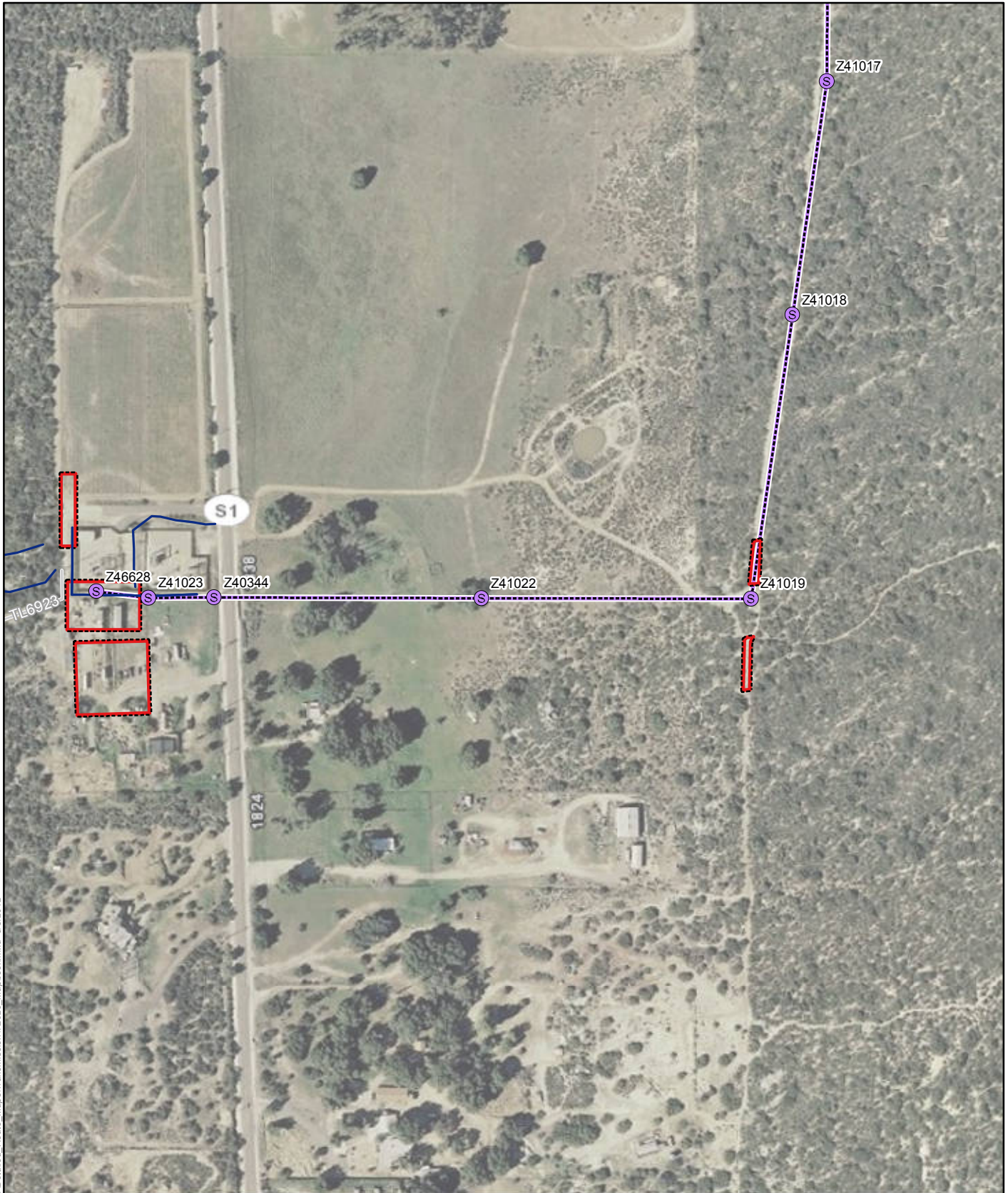
**Attachment A.3: TL629 Route Map 51 of 73**

**CNF Preliminary Plan of Development**

 New Steel Pole	 United States Forest Service	 Fly Yard	 Stream
 Removal	 Bureau of Land Management	 Staging Area	 Surveyed Drainage
 Wood-to-Steel Replacement	 Bureau of Indian Affairs	 Stringing Site	
 Connected Actions Shown with Dashed Line	 California Department of Parks and Recreation	 Connected Actions Work Areas Shown with Dashed Line	






Source: SDG&E, 2012; USFS, 2011; Chambers Group, Inc., 2012



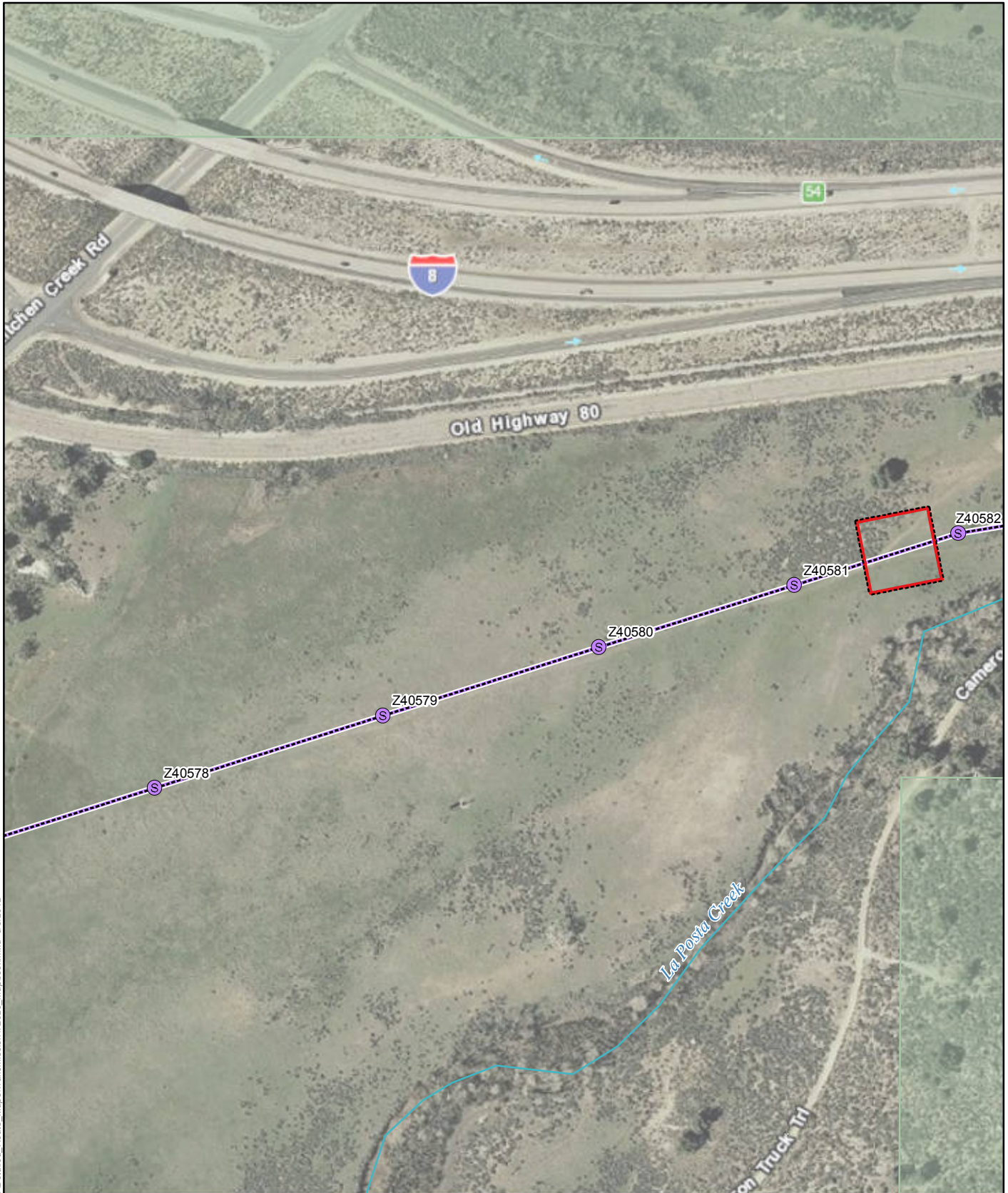
**Attachment A.3: TL629 Route Map 52 of 73**

**CNF Preliminary Plan of Development**

- |   |  |   |   |  |
|---|--|---|---|--|
| <ul style="list-style-type: none"> <li><span style="color: green;">●</span> New Steel Pole</li> <li><span style="color: red;">●</span> Removal</li> <li><span style="color: purple;">Ⓢ</span> Wood-to-Steel Replacement</li> <li><span style="border-bottom: 1px dashed black; width: 20px; display: inline-block;"></span> Connected Actions Shown with Dashed Line</li> </ul> | <ul style="list-style-type: none"> <li><span style="background-color: #c8e6c9; border: 1px solid black; width: 15px; height: 10px; display: inline-block;"></span> United States Forest Service</li> <li><span style="background-color: #e2efda; border: 1px solid black; width: 15px; height: 10px; display: inline-block;"></span> Bureau of Land Management</li> <li><span style="background-color: #ffe0b2; border: 1px solid black; width: 15px; height: 10px; display: inline-block;"></span> Bureau of Indian Affairs</li> <li><span style="background-color: #bbdefb; border: 1px solid black; width: 15px; height: 10px; display: inline-block;"></span> California Department of Parks and Recreation</li> </ul> | <ul style="list-style-type: none"> <li><span style="border: 2px solid blue; width: 15px; height: 10px; display: inline-block;"></span> Fly Yard</li> <li><span style="border: 2px solid yellow; width: 15px; height: 10px; display: inline-block;"></span> Staging Area</li> <li><span style="border: 2px dashed red; width: 15px; height: 10px; display: inline-block;"></span> Stringing Site</li> <li><span style="border: 2px dashed black; width: 15px; height: 10px; display: inline-block;"></span> Connected Actions Work Areas Shown with Dashed Line</li> </ul> | <ul style="list-style-type: none"> <li><span style="color: blue; font-size: 1.2em;">~</span> Stream</li> <li><span style="color: blue; font-size: 1.2em;">~</span> Surveyed Drainage</li> </ul> | <br> |
|---|--|---|---|--|

















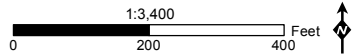
Z:\Projects\SDGE\_CNF\_ESRP\WXDs\IPDD\Detailed\_Route\_Maps\Transmission\TL629\_Mapbook.mxd, 8/3/2012



**Attachment A.3: TL629 Route Map 53 of 73**

**CNF Preliminary Plan of Development**

- |  |  |   |   |
|--|--|---|---|
| <ul style="list-style-type: none"> <li> New Steel Pole</li> <li> Removal</li> <li> Wood-to-Steel Replacement</li> <li> Connected Actions Shown with Dashed Line</li> </ul> | <ul style="list-style-type: none"> <li> United States Forest Service</li> <li> Bureau of Land Management</li> <li> Bureau of Indian Affairs</li> <li> California Department of Parks and Recreation</li> </ul> | <ul style="list-style-type: none"> <li> Fly Yard</li> <li> Staging Area</li> <li> Stringing Site</li> <li> Connected Actions Work Areas Shown with Dashed Line</li> </ul> | <ul style="list-style-type: none"> <li> Stream</li> <li> Surveyed Drainage</li> </ul> |
|--|--|---|---|



Z:\Projects\SDGE\_CNF\_ESRP\MXDs\IPDD\Detailed\_Route\_Maps\Transmisson\TL629\_Mapbook.mxd, 8/3/2012















Source: SDG&E, 2012; USFS, 2011; Chambers Group, Inc., 2012

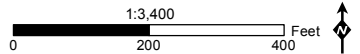


Z:\Projects\SDGE\_CNF\_ESRP\WXDs\IPDD\Detailed\_Route\_Maps\Transmission\TL629\_Mapbook.mxd, 8/3/2012

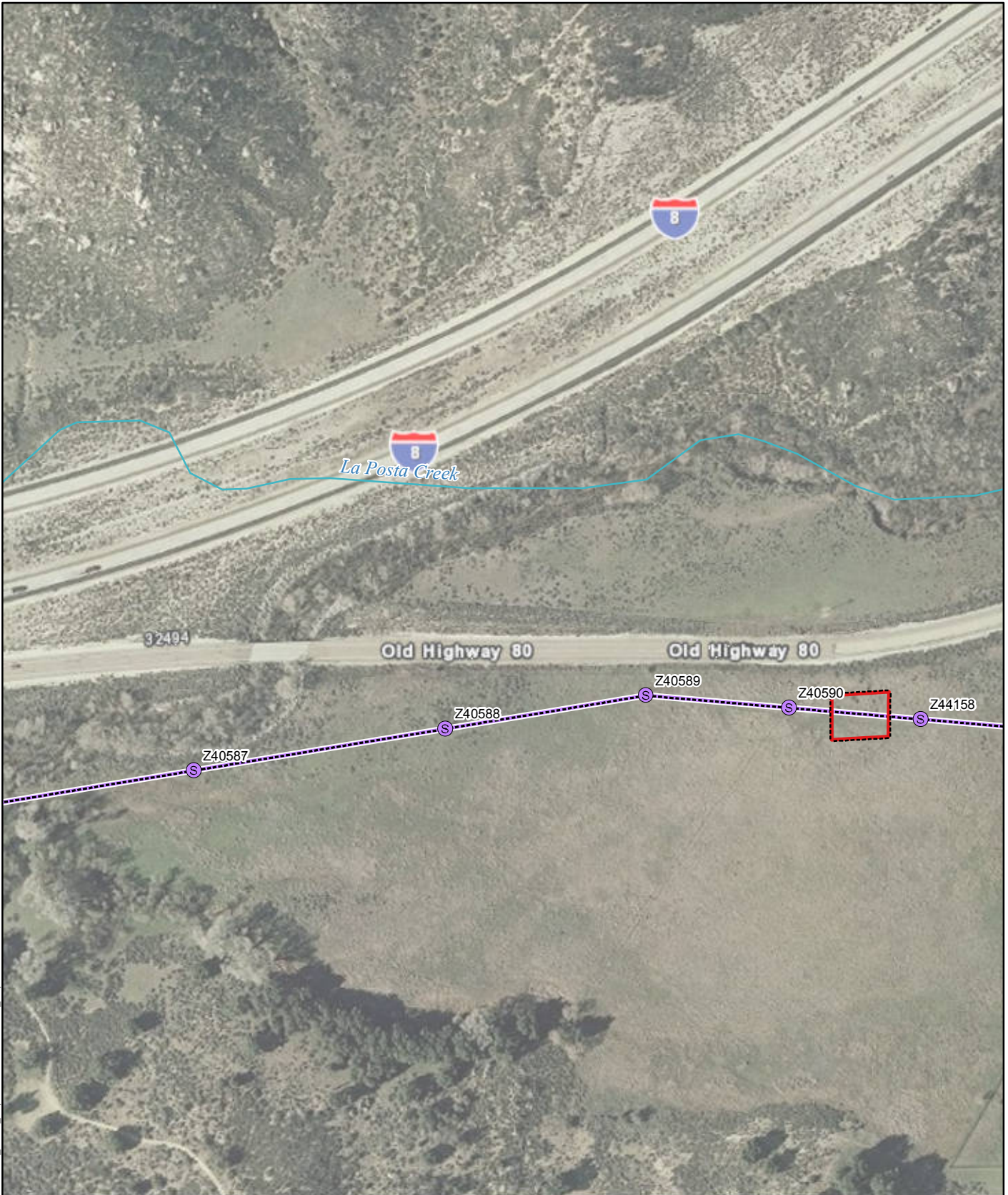
**Attachment A.3: TL629 Route Map 54 of 73**

**CNF Preliminary Plan of Development**

- |  |   |   |   |
|--|---|---|---|
|  New Steel Pole                           |  United States Forest Service                  |  Fly Yard  |  Stream            |
|  Removal                                  |  Bureau of Land Management                     |  Staging Area  |  Surveyed Drainage |
|  Wood-to-Steel Replacement                |  Bureau of Indian Affairs                      |  Stringing Site                                      |   |
|  Connected Actions Shown with Dashed Line |  California Department of Parks and Recreation |  Connected Actions Work Areas Shown with Dashed Line |   |

















Source: SDG&E, 2012; USFS, 2011; Chambers Group, Inc., 2012

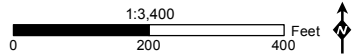


Z:\Projects\SDGE\_CNF\_ESRP\WXDs\IPDD\Detailed\_Route\_Maps\Transmission\TL629\_Mapbook.mxd, 8/3/2012

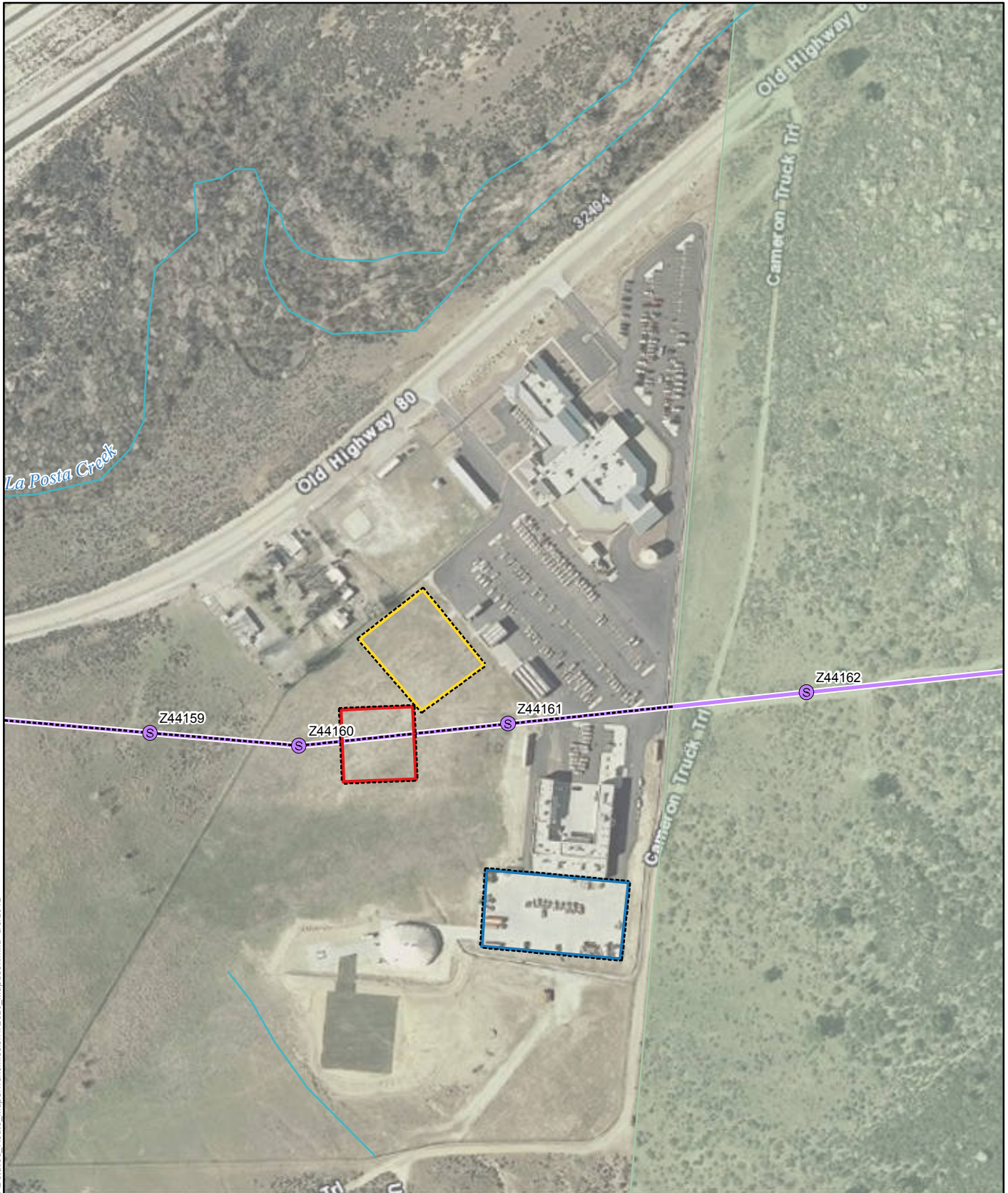
**Attachment A.3: TL629 Route Map 55 of 73**

**CNF Preliminary Plan of Development**

- |  |   |   |   |
|--|---|---|---|
|  New Steel Pole                           |  United States Forest Service                  |  Fly Yard  |  Stream            |
|  Removal                                  |  Bureau of Land Management                     |  Staging Area  |  Surveyed Drainage |
|  Wood-to-Steel Replacement                |  Bureau of Indian Affairs                      |  Stringing Site                                      |   |
|  Connected Actions Shown with Dashed Line |  California Department of Parks and Recreation |  Connected Actions Work Areas Shown with Dashed Line |   |

















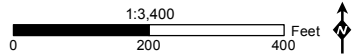
Source: SDG&E, 2012; USFS, 2011; Chambers Group, Inc., 2012



**Attachment A.3: TL629 Route Map 56 of 73**

**CNF Preliminary Plan of Development**

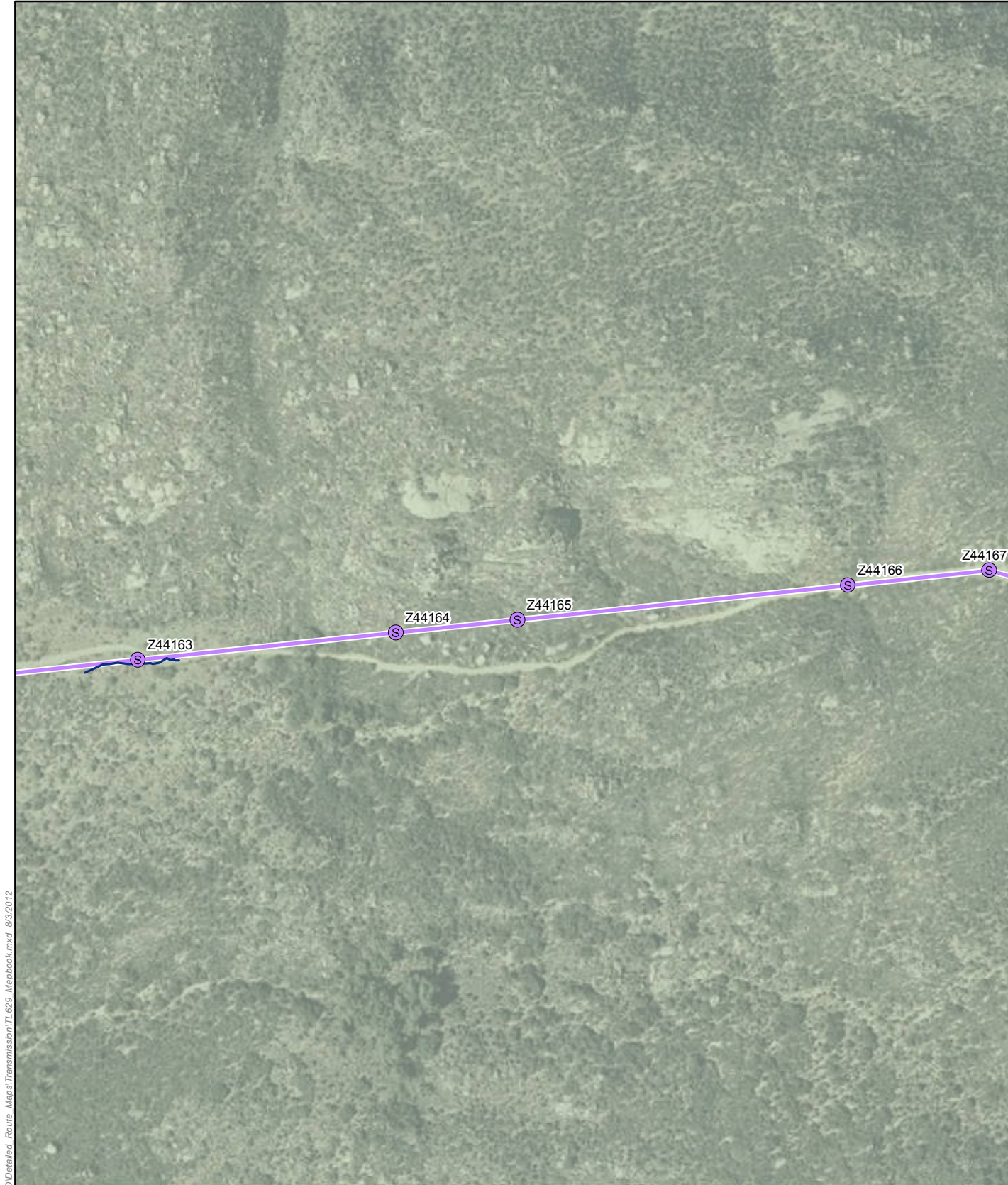
- |  |  |   |   |
|--|--|---|---|
| <ul style="list-style-type: none"> <li> New Steel Pole</li> <li> Removal</li> <li> Wood-to-Steel Replacement</li> <li> Connected Actions Shown with Dashed Line</li> </ul> | <ul style="list-style-type: none"> <li> United States Forest Service</li> <li> Bureau of Land Management</li> <li> Bureau of Indian Affairs</li> <li> California Department of Parks and Recreation</li> </ul> | <ul style="list-style-type: none"> <li> Fly Yard</li> <li> Staging Area</li> <li> Stringing Site</li> <li> Connected Actions Work Areas Shown with Dashed Line</li> </ul> | <ul style="list-style-type: none"> <li> Stream</li> <li> Surveyed Drainage</li> </ul> |
|--|--|---|---|



Z:\Projects\SDGE\_CNF\_ESRP\IXD\IPDD\Detailed\_Route\_Maps\Transmission\TL629\_Mapbook.mxd, 8/3/2012

Source: SDG&E, 2012; USFS, 2011; Chambers Group, Inc., 2012



















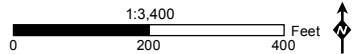


Z:\Projects\SDGE\_CNF\_ESRP\WXDs\IPDD\Detailed\_Route\_Maps\Transission\TL629\_Mapbook.mxd, 8/3/2012

**Attachment A.3: TL629 Route Map 57 of 73**

**CNF Preliminary Plan of Development**

 New Steel Pole	 United States Forest Service	 Fly Yard	 Stream
 Removal	 Bureau of Land Management	 Staging Area	 Surveyed Drainage
 Wood-to-Steel Replacement	 Bureau of Indian Affairs	 Stringing Site	
 Connected Actions Shown with Dashed Line	 California Department of Parks and Recreation	 Connected Actions Work Areas Shown with Dashed Line	

















Source: SDG&E, 2012; USFS, 2011; Chambers Group, Inc., 2012

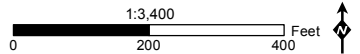


Z:\Projects\SDGE\_CNF\_ESRP\MXDs\IPDD\Detailed\_Route\_Maps\Transmission\TL629\_Mapbook.mxd, 8/3/2012

**Attachment A.3: TL629 Route Map 58 of 73**

**CNF Preliminary Plan of Development**

 New Steel Pole	 United States Forest Service	 Fly Yard	 Stream
 Removal	 Bureau of Land Management	 Staging Area	 Surveyed Drainage
 Wood-to-Steel Replacement	 Bureau of Indian Affairs	 Stringing Site	
 Connected Actions Shown with Dashed Line	 California Department of Parks and Recreation	 Connected Actions Work Areas Shown with Dashed Line	




















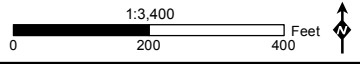
Source: SDG&E, 2012; USFS, 2011; Chambers Group, Inc., 2012



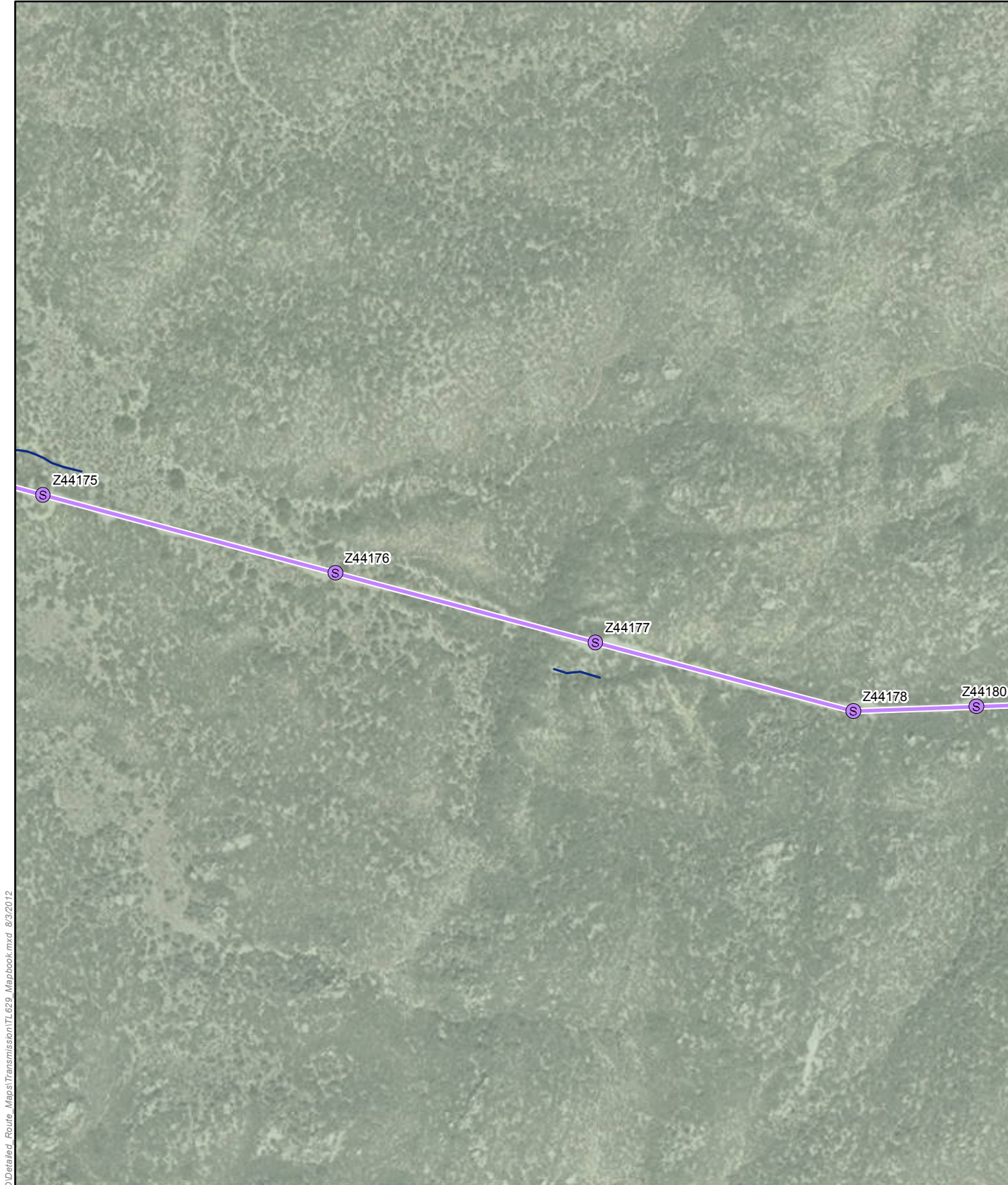
Z:\Projects\SDGE\_CNF\_ESRP\MXDs\IPDD\Detailed\_Route\_Maps\Transmission\TL629\_Mapbook.mxd\_8/3/2012

**Attachment A.3: TL629 Route Map 59 of 73** **CNF Preliminary Plan of Development**

 New Steel Pole	 United States Forest Service	 Fly Yard	 Stream	 
 Removal	 Bureau of Land Management	 Staging Area	 Surveyed Drainage	
 Wood-to-Steel Replacement	 Bureau of Indian Affairs	 Stringing Site		
 Connected Actions Shown with Dashed Line	 California Department of Parks and Recreation	 Connected Actions Work Areas Shown with Dashed Line		



Source: SDG&E, 2012; USFS, 2011; Chambers Group, Inc., 2012

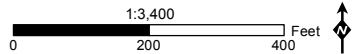


Z:\Projects\SDGE\_CNF\_ESRP\MXDs\IPDD\Detailed\_Route\_Maps\Transmission\TL629\_Mapbook.mxd, 8/3/2012

**Attachment A.3: TL629 Route Map 60 of 73**

**CNF Preliminary Plan of Development**

- |  |   |   |                   |
|--|---|---|-------------------|
| New Steel Pole                           | United States Forest Service                  | Fly Yard  | Stream            |
| Removal                                  | Bureau of Land Management                     | Staging Area  | Surveyed Drainage |
| Wood-to-Steel Replacement                | Bureau of Indian Affairs                      | Stringing Site                                      |                   |
| Connected Actions Shown with Dashed Line | California Department of Parks and Recreation | Connected Actions Work Areas Shown with Dashed Line |                   |





Source: SDG&E, 2012; USFS, 2011; Chambers Group, Inc., 2012

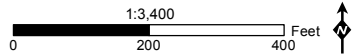


Z:\Projects\SDGE\_CNF\_ESRP\MXDs\IPDD\Detailed\_Route\_Maps\Transmission\TL629\_Mapbook.mxd\_8/3/2012

**Attachment A.3: TL629 Route Map 61 of 73**

**CNF Preliminary Plan of Development**

- |  |  |  |   |  |
|--|--|--|---|--|
| <ul style="list-style-type: none"> <li><span style="color: green;">●</span> New Steel Pole</li> <li><span style="color: red;">●</span> Removal</li> <li><span style="color: purple;">Ⓢ</span> Wood-to-Steel Replacement</li> <li>----- Connected Actions Shown with Dashed Line</li> </ul> | <ul style="list-style-type: none"> <li><span style="background-color: #c8e6c9; border: 1px solid black; display: inline-block; width: 15px; height: 10px;"></span> United States Forest Service</li> <li><span style="background-color: #e2efda; border: 1px solid black; display: inline-block; width: 15px; height: 10px;"></span> Bureau of Land Management</li> <li><span style="background-color: #ffe0b2; border: 1px solid black; display: inline-block; width: 15px; height: 10px;"></span> Bureau of Indian Affairs</li> <li><span style="background-color: #bbdefb; border: 1px solid black; display: inline-block; width: 15px; height: 10px;"></span> California Department of Parks and Recreation</li> </ul> | <ul style="list-style-type: none"> <li><span style="border: 2px solid blue; display: inline-block; width: 15px; height: 10px;"></span> Fly Yard</li> <li><span style="border: 2px solid yellow; display: inline-block; width: 15px; height: 10px;"></span> Staging Area</li> <li><span style="border: 2px solid red; display: inline-block; width: 15px; height: 10px;"></span> Stringing Site</li> <li><span style="border: 2px dashed black; display: inline-block; width: 15px; height: 10px;"></span> Connected Actions Work Areas Shown with Dashed Line</li> </ul> | <ul style="list-style-type: none"> <li><span style="color: blue; font-size: 2em;">~</span> Stream</li> <li><span style="color: blue; font-size: 2em;">~</span> Surveyed Drainage</li> </ul> | <br> |
|--|--|--|---|--|



















Source: SDG&E, 2012; USFS, 2011; Chambers Group, Inc., 2012

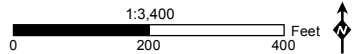


Z:\Projects\SDGE\_CNF\_ESRP\IXD\IPDD\Detailed\_Route\_Maps\Transmission\TL629\_Mapbook.mxd, 8/3/2012

**Attachment A.3: TL629 Route Map 62 of 73**

**CNF Preliminary Plan of Development**

- |  |   |   |  |
|--|---|---|--|
|  New Steel Pole                           |  United States Forest Service                  |  Fly Yard  |  Stream                                 |
|  Removal                                  |  Bureau of Land Management                     |  Staging Area  |  Surveyed Drainage                      |
|  Wood-to-Steel Replacement                |  Bureau of Indian Affairs                      |  Stringing Site                                      |  <b>SDGE</b><br>A Sempra Energy utility |
|  Connected Actions Shown with Dashed Line |  California Department of Parks and Recreation |  Connected Actions Work Areas Shown with Dashed Line |  <b>INSIGNIA</b><br>ENVIRONMENTAL       |

















Source: SDG&E, 2012; USFS, 2011; Chambers Group, Inc., 2012

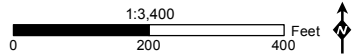


Z:\Projects\SDGE\_CNF\_ESRP\WXDs\IPDD\Detailed\_Route\_Maps\Transmission\TL629\_Mapbook.mxd, 8/3/2012

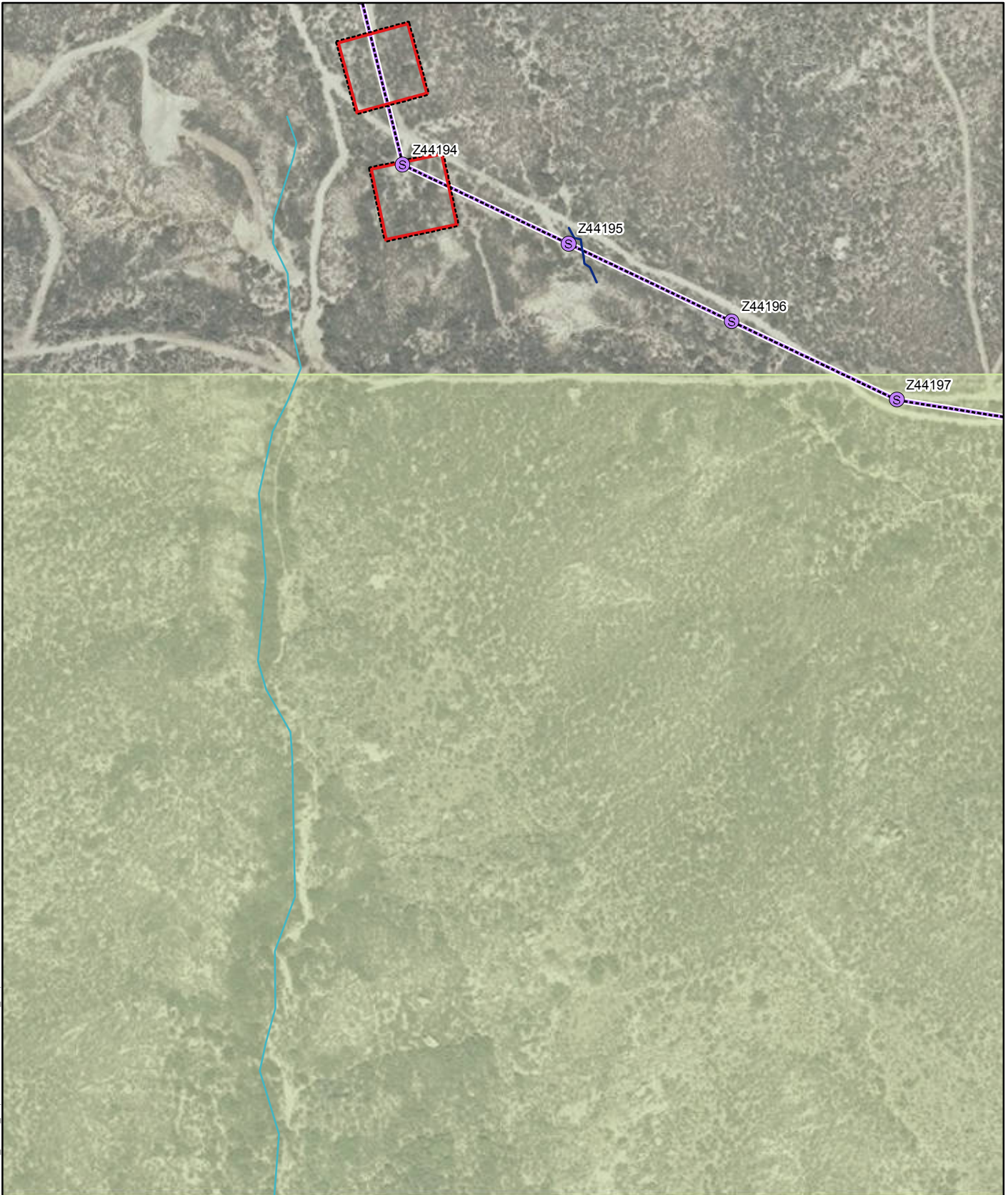
**Attachment A.3: TL629 Route Map 63 of 73**

**CNF Preliminary Plan of Development**

- |  |   |   |   |
|--|---|---|---|
|  New Steel Pole                           |  United States Forest Service                  |  Fly Yard  |  Stream            |
|  Removal                                  |  Bureau of Land Management                     |  Staging Area  |  Surveyed Drainage |
|  Wood-to-Steel Replacement                |  Bureau of Indian Affairs                      |  Stringing Site                                      |   |
|  Connected Actions Shown with Dashed Line |  California Department of Parks and Recreation |  Connected Actions Work Areas Shown with Dashed Line |   |

















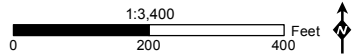
Source: SDG&E, 2012; USFS, 2011; Chambers Group, Inc., 2012



**Attachment A.3: TL629 Route Map 64 of 73**

**CNF Preliminary Plan of Development**

- |  |   |   |   |
|--|---|---|---|
|  New Steel Pole                           |  United States Forest Service                  |  Fly Yard  |  Stream            |
|  Removal                                  |  Bureau of Land Management                     |  Staging Area  |  Surveyed Drainage |
|  Wood-to-Steel Replacement                |  Bureau of Indian Affairs                      |  Stringing Site                                      |   |
|  Connected Actions Shown with Dashed Line |  California Department of Parks and Recreation |  Connected Actions Work Areas Shown with Dashed Line |   |



Z:\Projects\SDGE\_CNF\_ESRP\MXDs\IPDD\Detailed\_Route\_Maps\Transmission\TL629\_Mapbook.mxd, 8/3/2012

Source: SDG&E, 2012; USFS, 2011; Chambers Group, Inc., 2012

















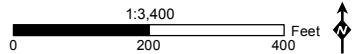


Z:\Projects\SDGE\_CNF\_ESRP\MXDs\IPDD\Detailed\_Route\_Maps\Transmission\TL629\_Mapbook.mxd, 8/3/2012


**Attachment A.3: TL629 Route Map 65 of 73**

**CNF Preliminary Plan of Development**

- |  |   |   |   |
|--|---|---|---|
|  New Steel Pole                           |  United States Forest Service                  |  Fly Yard  |  Stream            |
|  Removal                                  |  Bureau of Land Management                     |  Staging Area  |  Surveyed Drainage |
|  Wood-to-Steel Replacement                |  Bureau of Indian Affairs                      |  Stringing Site                                      |   |
|  Connected Actions Shown with Dashed Line |  California Department of Parks and Recreation |  Connected Actions Work Areas Shown with Dashed Line |   |



















Source: SDG&E, 2012; USFS, 2011; Chambers Group, Inc., 2012

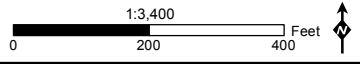


Z:\Projects\SDGE\_CNF\_ESRP\WXDs\IPDD\Detailed\_Route\_Maps\Transmission\TL629\_Mapbook.mxd, 8/3/2012

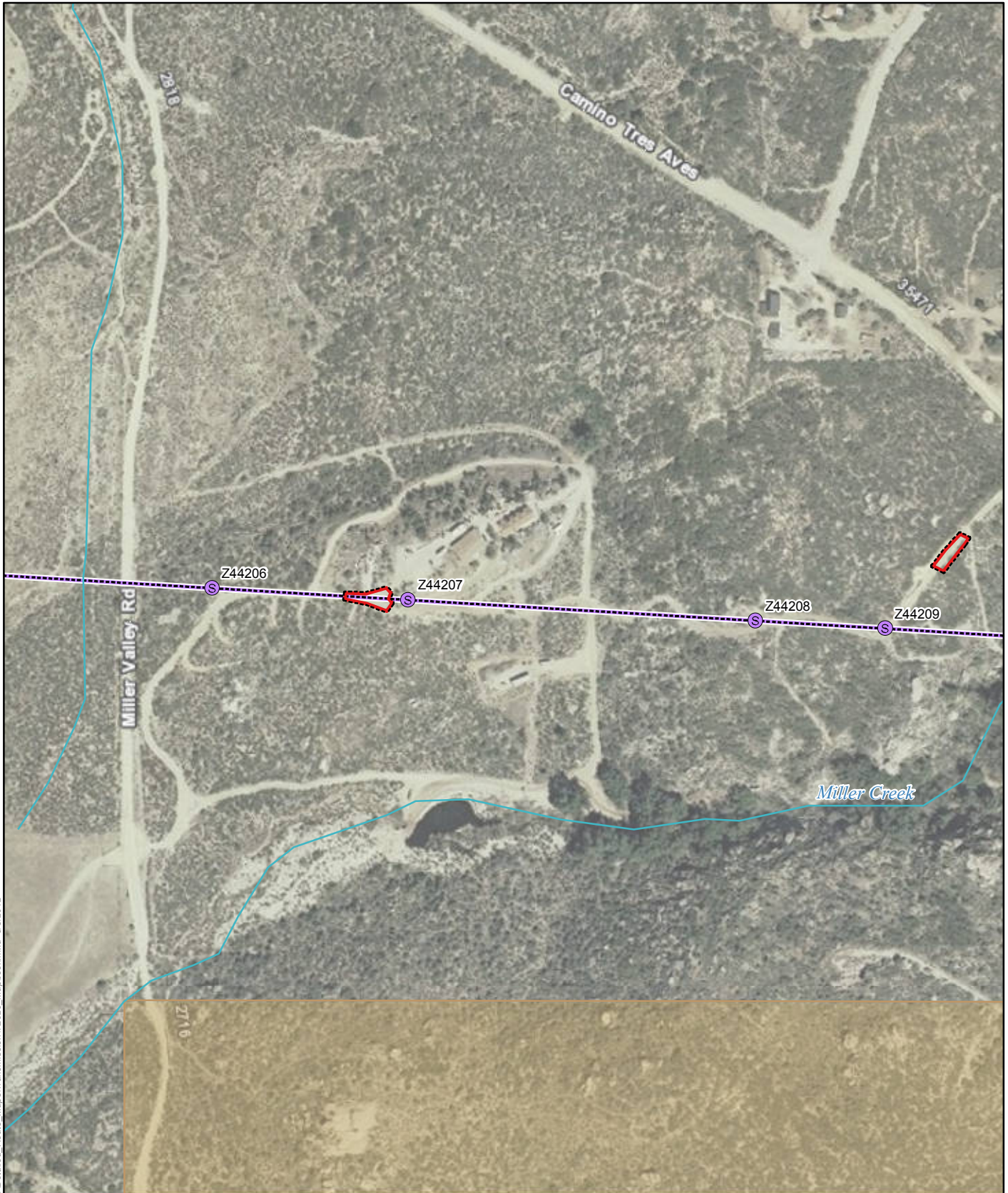
**Attachment A.3: TL629 Route Map 66 of 73**

**CNF Preliminary Plan of Development**

 New Steel Pole	 United States Forest Service	 Fly Yard	 Stream
 Removal	 Bureau of Land Management	 Staging Area	 Surveyed Drainage
 Wood-to-Steel Replacement	 Bureau of Indian Affairs	 Stringing Site	
 Connected Actions Shown with Dashed Line	 California Department of Parks and Recreation	 Connected Actions Work Areas Shown with Dashed Line	



















Source: SDG&E, 2012; USFS, 2011; Chambers Group, Inc., 2012

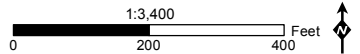


Z:\Projects\SDGE\_CNF\_ESRP\WXDs\IPDD\Detailed\_Route\_Maps\Transmission\TL629\_Mapbook.mxd, 8/3/2012

**Attachment A.3: TL629 Route Map 67 of 73**

**CNF Preliminary Plan of Development**

- |  |   |   |   |
|--|---|---|---|
|  New Steel Pole                           |  United States Forest Service                  |  Fly Yard  |  Stream            |
|  Removal                                  |  Bureau of Land Management                     |  Staging Area  |  Surveyed Drainage |
|  Wood-to-Steel Replacement                |  Bureau of Indian Affairs                      |  Stringing Site                                      |                    |
|  Connected Actions Shown with Dashed Line |  California Department of Parks and Recreation |  Connected Actions Work Areas Shown with Dashed Line |                    |



















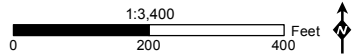
Source: SDG&E, 2012; USFS, 2011; Chambers Group, Inc., 2012



**Attachment A.3: TL629 Route Map 68 of 73**

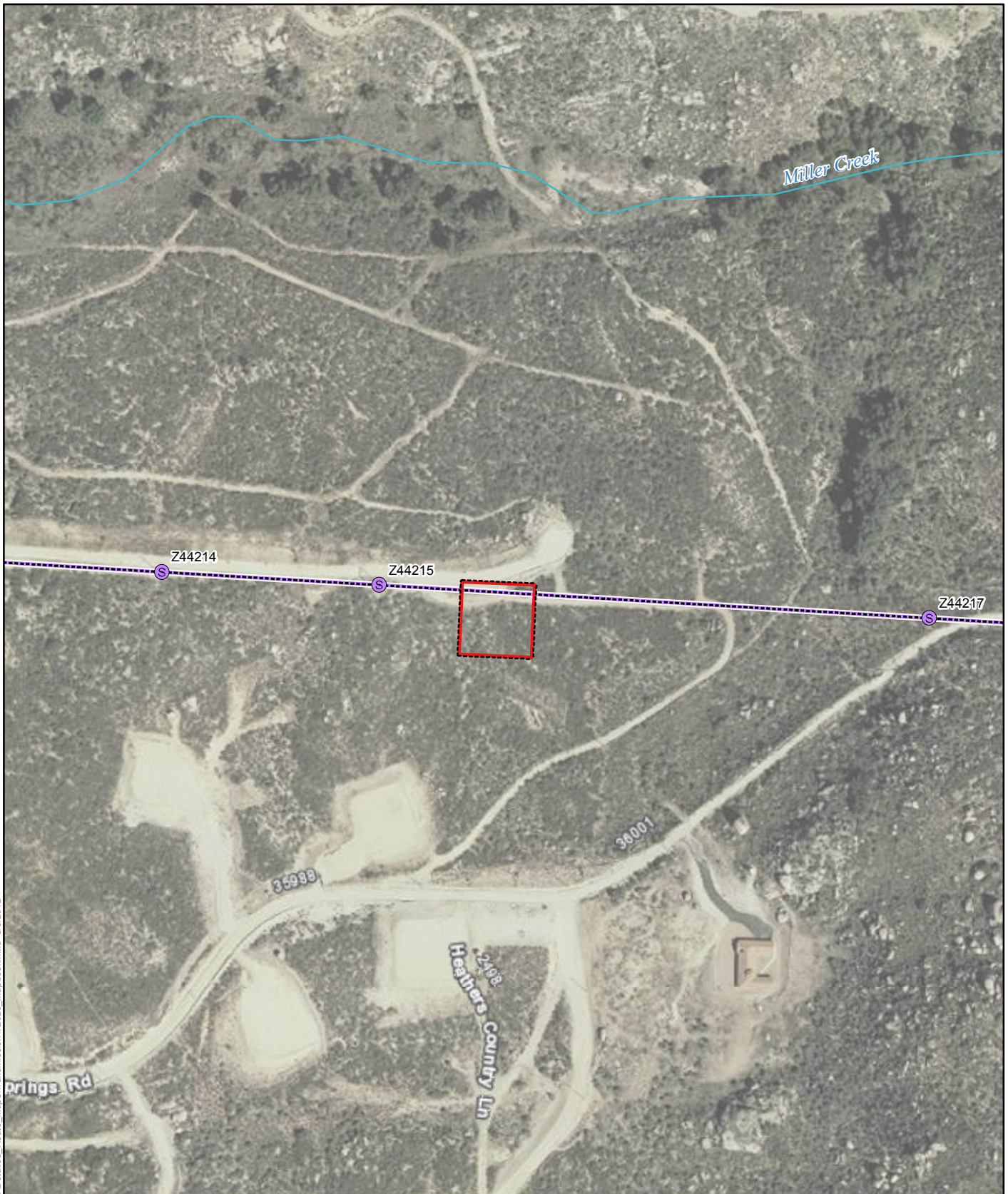
**CNF Preliminary Plan of Development**

- |  |   |   |   |
|--|---|---|---|
|  New Steel Pole                           |  United States Forest Service                  |  Fly Yard  |  Stream                          |
|  Removal                                  |  Bureau of Land Management                     |  Staging Area  |  Surveyed Drainage               |
|  Wood-to-Steel Replacement                |  Bureau of Indian Affairs                      |  Stringing Site                                      |  SDGE<br>A Sempra Energy utility |
|  Connected Actions Shown with Dashed Line |  California Department of Parks and Recreation |  Connected Actions Work Areas Shown with Dashed Line |  NSIGNIA<br>ENVIRONMENTAL        |

















Z:\Projects\SDGE\_CNF\_ESRP\WXDs\IPDD\Detailed\_Route\_Maps\Transmission\TL629\_Mapbook.mxd\_8/3/2012

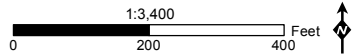
Source: SDG&E, 2012; USFS, 2011; Chambers Group, Inc., 2012



**Attachment A.3: TL629 Route Map 69 of 73**

**CNF Preliminary Plan of Development**

- |  |  |   |   |
|--|--|---|---|
| <ul style="list-style-type: none"> <li> New Steel Pole</li> <li> Removal</li> <li> Wood-to-Steel Replacement</li> <li> Connected Actions Shown with Dashed Line</li> </ul> | <ul style="list-style-type: none"> <li> United States Forest Service</li> <li> Bureau of Land Management</li> <li> Bureau of Indian Affairs</li> <li> California Department of Parks and Recreation</li> </ul> | <ul style="list-style-type: none"> <li> Fly Yard</li> <li> Staging Area</li> <li> Stringing Site</li> <li> Connected Actions Work Areas Shown with Dashed Line</li> </ul> | <ul style="list-style-type: none"> <li> Stream</li> <li> Surveyed Drainage</li> </ul> |
|--|--|---|---|



Z:\Projects\SDGE\_CNF\_ESRP\MXDs\IPDD\Detailed\_Route\_Maps\Transmission\TL629\_Mapbook.mxd, 8/3/2012

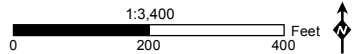
Source: SDG&E, 2012; USFS, 2011; Chambers Group, Inc., 2012



**Attachment A.3: TL629 Route Map 70 of 73**

**CNF Preliminary Plan of Development**

- |  |   |   |                   |
|--|---|---|-------------------|
| New Steel Pole                           | United States Forest Service                  | Fly Yard  | Stream            |
| Removal                                  | Bureau of Land Management                     | Staging Area  | Surveyed Drainage |
| Wood-to-Steel Replacement                | Bureau of Indian Affairs                      | Stringing Site                                      |                   |
| Connected Actions Shown with Dashed Line | California Department of Parks and Recreation | Connected Actions Work Areas Shown with Dashed Line |                   |



Z:\Projects\SDGE\_CNF\_ESRP\WXDs\IPDD\Detailed\_Route\_Maps\Transmission\TL629\_Mapbook.mxd, 8/3/2012

















Source: SDG&E, 2012; USFS, 2011; Chambers Group, Inc., 2012

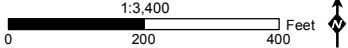


Z:\Projects\SDGE\_CNF\_ESRP\WXDs\IPDD\Detailed\_Route\_Maps\Transmission\TL629\_Mapbook.mxd, 8/3/2012

**Attachment A.3: TL629 Route Map 71 of 73**

**CNF Preliminary Plan of Development**

 New Steel Pole	 United States Forest Service	 Fly Yard	 Stream
 Removal	 Bureau of Land Management	 Staging Area	 Surveyed Drainage
 Wood-to-Steel Replacement	 Bureau of Indian Affairs	 Stringing Site	
 Connected Actions Shown with Dashed Line	 California Department of Parks and Recreation	 Connected Actions Work Areas Shown with Dashed Line	



















Source: SDG&E, 2012; USFS, 2011; Chambers Group, Inc., 2012

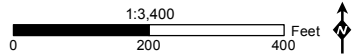


Z:\Projects\SDGE\_CNF\_ESRP\MXDs\IPDD\Detailed\_Route\_Maps\Transmission\TL629\_Mapbook.mxd, 8/3/2012

**Attachment A.3: TL629 Route Map 72 of 73**

**CNF Preliminary Plan of Development**

- |  |   |   |   |
|--|---|---|---|
|  New Steel Pole                           |  United States Forest Service                  |  Fly Yard  |  Stream            |
|  Removal                                  |  Bureau of Land Management                     |  Staging Area  |  Surveyed Drainage |
|  Wood-to-Steel Replacement                |  Bureau of Indian Affairs                      |  Stringing Site                                      |                    |
|  Connected Actions Shown with Dashed Line |  California Department of Parks and Recreation |  Connected Actions Work Areas Shown with Dashed Line |                    |



Source: SDG&E, 2012; USFS, 2011; Chambers Group, Inc., 2012



















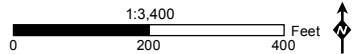


Z:\Projects\SDGE\_CNF\_ESRP\WXDs\IPDD\Detailed\_Route\_Maps\Transmission\TL629\_Mapbook.mxd, 8/3/2012

**Attachment A.3: TL629 Route Map 73 of 73**

**CNF Preliminary Plan of Development**

- |  |   |   |   |
|--|---|---|---|
|  New Steel Pole                           |  United States Forest Service                  |  Fly Yard  |  Stream            |
|  Removal                                  |  Bureau of Land Management                     |  Staging Area  |  Surveyed Drainage |
|  Wood-to-Steel Replacement                |  Bureau of Indian Affairs                      |  Stringing Site                                      |                    |
|  Connected Actions Shown with Dashed Line |  California Department of Parks and Recreation |  Connected Actions Work Areas Shown with Dashed Line |                    |



Source: SDG&E, 2012; USFS, 2011; Chambers Group, Inc., 2012