










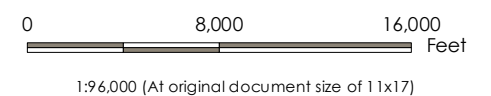


-  Substation
-  Proposed Action
-  Alternative Route
-  Existing DPV1\*
-  Formerly Proposed DPV2\*
-  BLM Utility Corridor
-  Study Area

- Land Status**
-  Bureau of Land Management
  -  Bureau of Reclamation
  -  Private
  -  State



**Ten West Link  
California Portion  
Proposed Project & Alternatives**

\* = Proposed Action follows existing DPV1 and formerly proposed DPV2. DPV1 and DPV2 are cartographically offset for display purposes.

U:\2077640\03\_data\gis\_cad\gms\mxd\Map\_California\_Route.mxd Revised: 2011-03-03 By: mfgust

**Notes**  
 1. Coordinate System: World Mercator  
 2. Data Source(s): Project data - HDR; Land Status - BLM  
 3. Service Layer Credits: Source: Esri, DigitalGlobe, GeoEye, Earthstar Geographics, CNES/Airbus DS, USDA, USGS, AeroGRID, IGN, and the GIS User Community