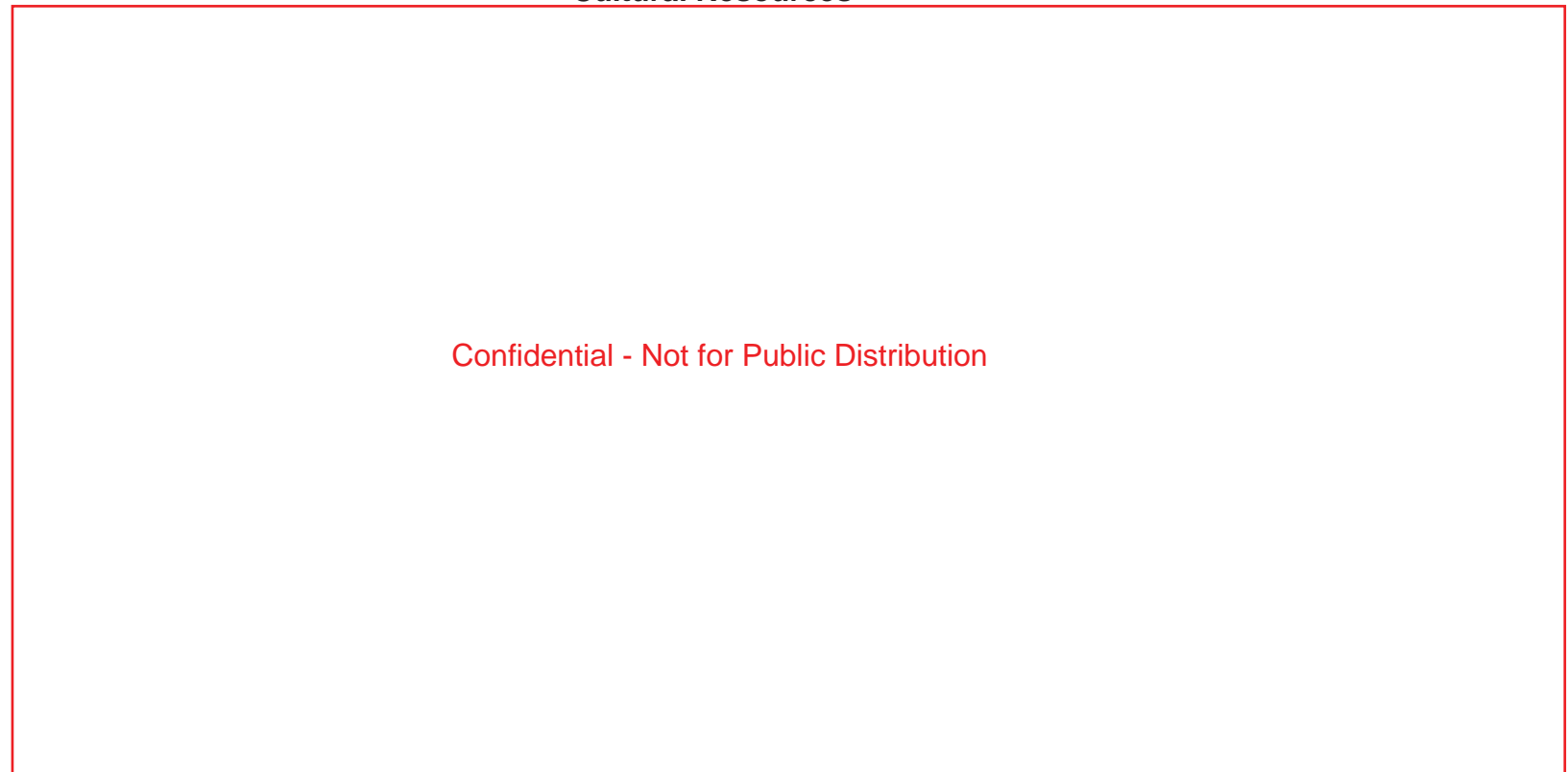


**Aquatic Resources**



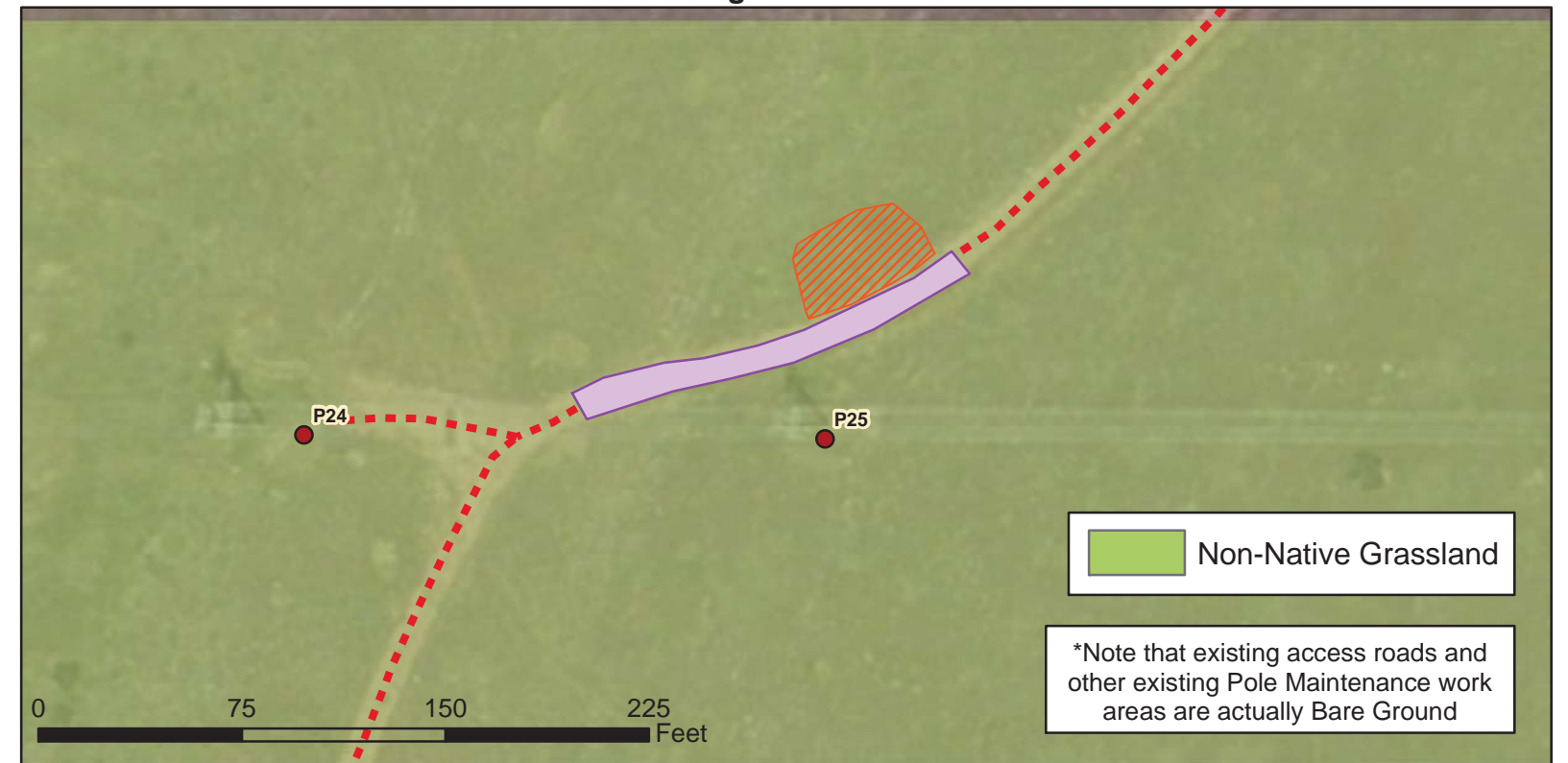
**Cultural Resources**



**Sensitive Species**



**General Vegetation**

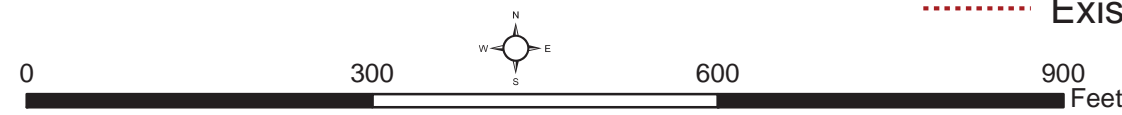


G:\SDG&E\_TL637\PEAMXD\SDGE\_TL637\_SS4.MPR.mxd

Minor Project Refinement Request No. 7 (Modifications to Stringing Site #4)

**Attachment A: Resources Maps**

Tie-Line 637 Wood-To-Steel Project



- Proposed Pole
- Existing Access Road
- New Proposed Stringing Site #4
- Original Stringing Site #4

Service Layer Credits: Source: Esri, DigitalGlobe, GeoEye, i-cubed, USDA, USGS, AEX, Getmapping, Aerogrid, IGN, IGP, swisstopo, and the GIS User Community