









Service Layer Credits: Source: Esri, DigitalGlobe, GeoEye, i-cubed, USDA, USGS, AEX, Getmapping, Aerogrid, IGN, IGP, swisstopo, and the GIS User Community

G:\SDG&E TL 637 PEAMXD\SDGE StringingSite5Waters.mxd

Tie-Line 637 Wood-To-Steel Project

Minor Project Refinement for
Modification of Stringing Site #5

Attachment D

-  Drainage
-  Erosion (Exempt)
-  Swale/Ditch (Exempt)
-  ACOE Non-Wetland Waters of the U.S.
RWQCB Waters of the State, CDFW Streambed
-  Original SS5 Location
-  New Stringing Areas

