















Appendix J
Detailed Project Components Maps

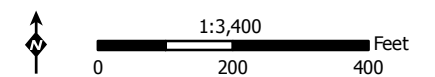
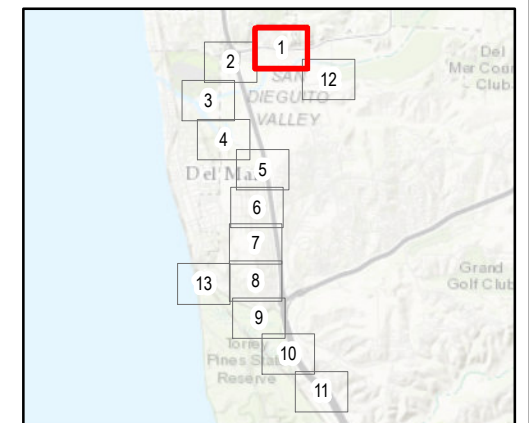
This page intentionally left blank



**Detailed Project Components Map:
Map 1 of 13**

**TL674A Reconfiguration &
TL666D Removal Project**







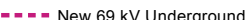
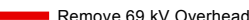


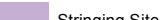


-  Existing Steel Riser Pole
-  Existing Wood Pole
-  Reconfigure Wood Pole Hardware
-  New Steel Riser Pole
-  New Steel Pole
-  Existing Vault
-  New Vault
-  New 69 kV Underground
-  Remove 69 kV Overhead
-  Existing Overhead Power Line
-  Existing Underground Power Line
-  Existing Access Road
-  Stringing Site
-  Work Area

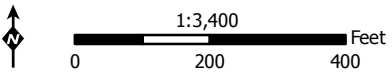
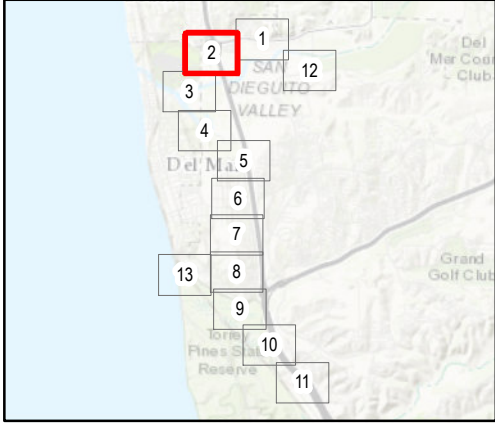




Detailed Project Components Map:
Map 2 of 13

TL674A Reconfiguration &
TL666D Removal Project

-  Del Mar Substation
-  Top Existing Wood Pole
-  Remove Pole from Service
-  Existing Vault
-  New Vault
-  Guard Structure
-  New 69 kV Underground
-  Remove 69 kV Overhead
-  Remove 69 kV Overhead, Retain 12 kV Overhead
-  Existing Underground Power Line
-  Stringing Site
-  Work Area
-  Staging Area/Fly Yard



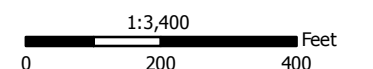
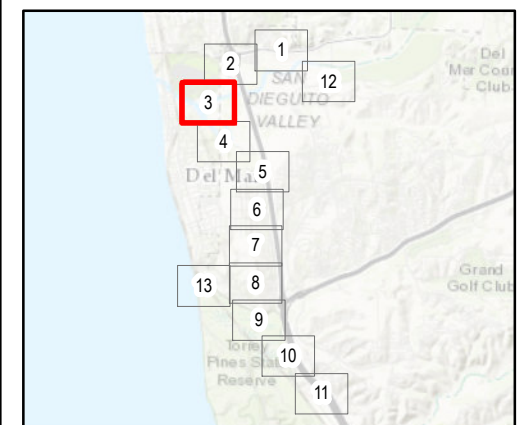
Z:\Projects\SDGE_Del_Mar\MXDs\PEAP\IPD_Mapbook_v5.mxd



**Detailed Project Components Map:
Map 3 of 13**

**TL674A Reconfiguration &
TL666D Removal Project**

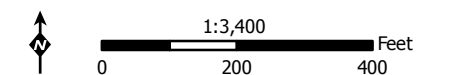
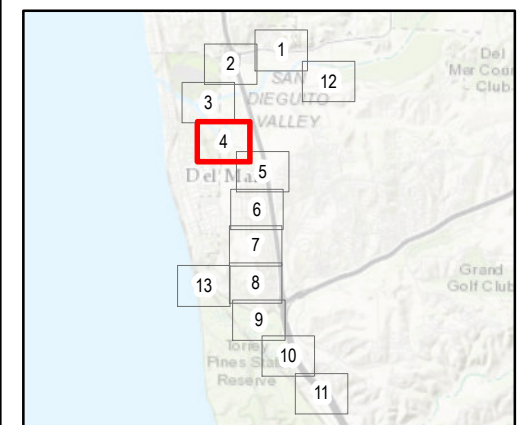
- Temporary Wood Pole
- Top Existing Wood Pole
- New Wood Riser Pole
- New Wood Pole
- Remove Pole from Service
- New Hand Hole
- New Transformer
- Guard Structure
- New 12 kV Underground
- Remove 69 kV Overhead, Retain 12 kV Overhead
- Remove 69 kV and 12 kV Overhead
- Existing Access Road
- Temporary Footpath
- Drop Zone
- Stringing Site
- Work Area
- Staging Area/Fly Yard



**Detailed Project Components Map:
Map 4 of 13**


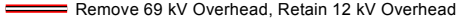
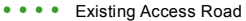
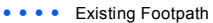
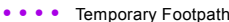


**TL674A Reconfiguration &
TL666D Removal Project**

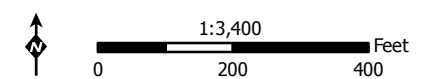
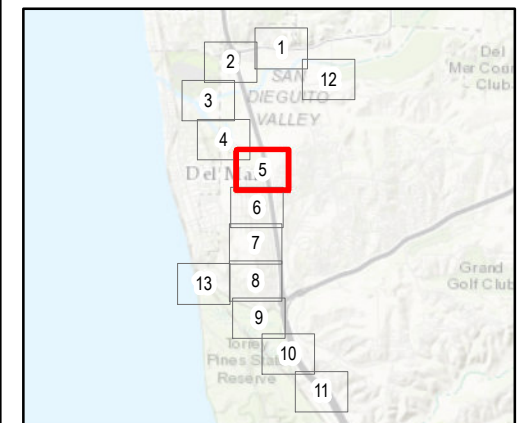
- Existing Wood Pole
- Reconfigure Wood Pole Hardware
- Temporary Wood Pole
- Top Existing Wood Pole
- New Steel Riser Pole
- New Wood Riser Pole
- Remove Pole from Service
- New Hand Hole
- Guard Structure
- Existing 12 kV Overhead
- New 12 kV Underground
- Remove 12 kV Overhead
- Remove 69 kV Overhead, Retain 12 kV Overhead
- Remove 69 kV and 12 kV Overhead
- Existing Access Road
- Existing Footpath
- Temporary Footpath
- Drop Zone
- Stringing Site
- Work Area

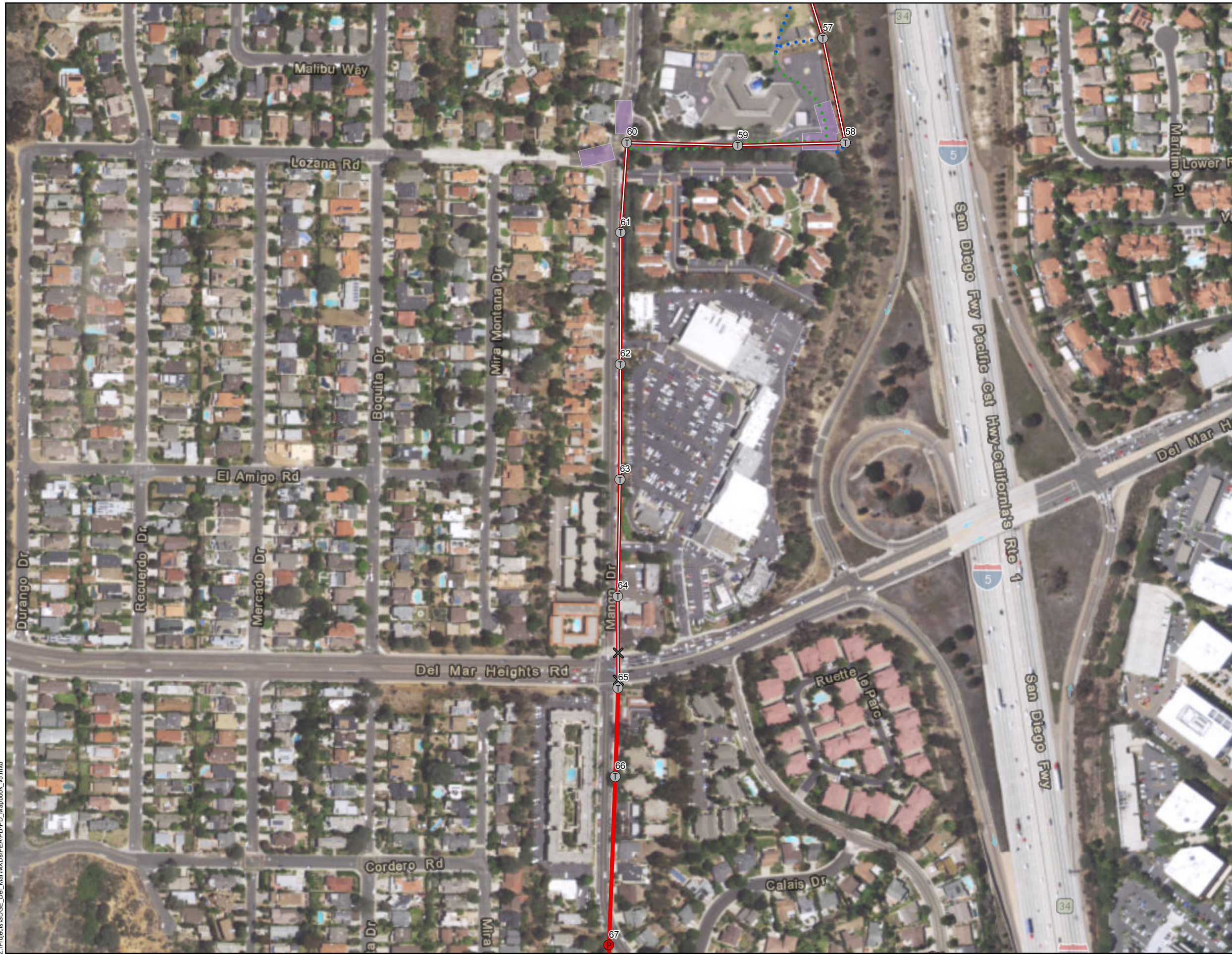


Detailed Project Components Map: Map 5 of 13

TL674A Reconfiguration & TL666D Removal Project

-  Top Existing Wood Pole
-  Remove 69 kV Overhead, Retain 12 kV Overhead
-  Existing Access Road
-  Existing Footpath
-  Temporary Footpath
-  Stringing Site
-  Work Area

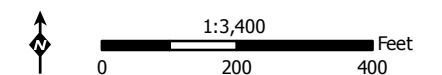
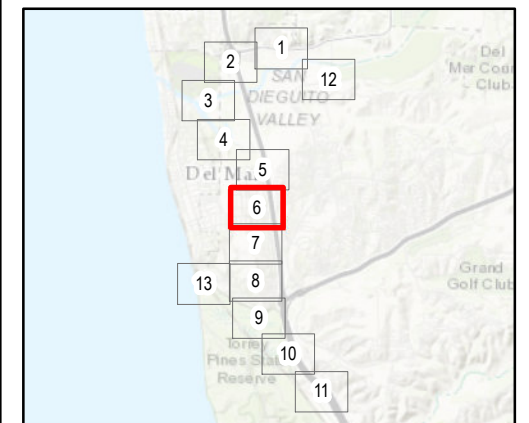




**Detailed Project Components Map:
Map 6 of 13**

**TL674A Reconfiguration &
TL666D Removal Project**








- Top Existing Wood Pole
- Remove Pole from Service
- Guard Structure
- Remove 69 kV Overhead
- Remove 69 kV Overhead, Retain 12 kV Overhead
- Existing Access Road
- Existing Footpath
- Stringing Site
- Work Area

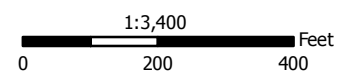
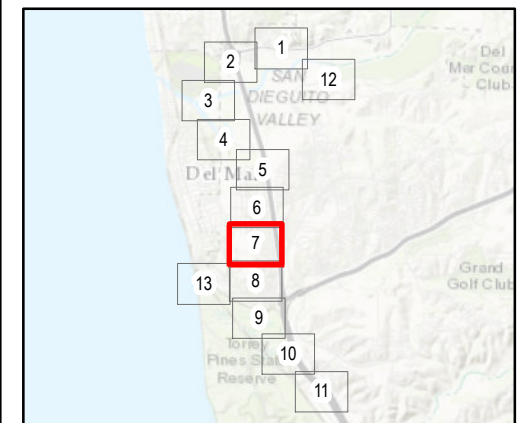




**Detailed Project Components Map:
Map 7 of 13**






**TL674A Reconfiguration &
TL666D Removal Project**

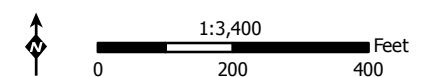
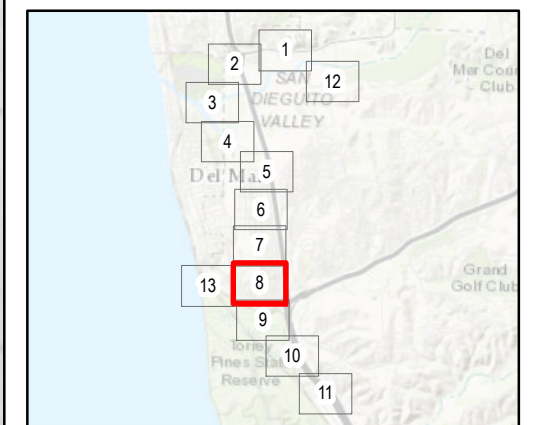
-  Remove Pole from Service
-  Remove 69 kV Overhead
-  Existing Access Road
-  Existing Footpath
-  Existing Footpath/ATV Access
-  Work Area
-  Staging Area/Fly Yard



Detailed Project Components Map:
Map 8 of 13

TL674A Reconfiguration &
TL666D Removal Project









-  Remove Pole from Service
-  Remove 69 kV Overhead
-  Existing Footpath
-  Existing Footpath/ATV Access
-  Work Area

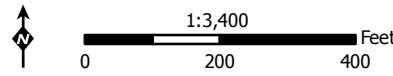
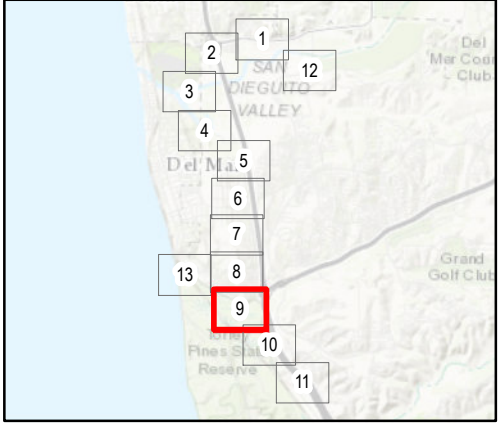




Detailed Project Components Map:
Map 9 of 13

TL674A Reconfiguration &
TL666D Removal Project

-  Remove Pole from Service
-  GuardStructure
-  Remove 69 kV Overhead
-  Existing Footpath
-  Temporary Footpath
-  Drop Zone
-  Stringing Site
-  Work Area



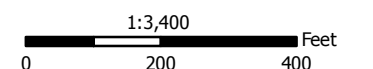
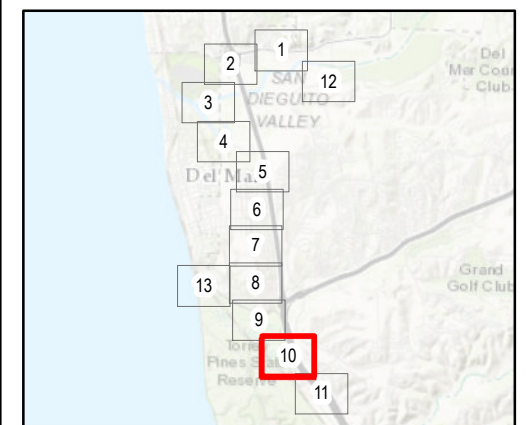
Z:\Projects\SDGE_Del_Mar\MXDs\PEAP\PEAP_Mapbook_v5.mxd



Detailed Project Components Map:
Map 10 of 13

TL674A Reconfiguration &
TL666D Removal Project

- Reconfigure Steel Pole Hardware
- Reconfigure Wood Pole Hardware
- Top Existing Steel Pole
- Top Existing Wood Pole
- New Wood Riser Pole
- Remove Pole from Service
- New Hand Hole
- New 12 kV Underground
- Remove 12 kV Overhead
- Remove 69 kV Overhead
- Remove 69 kV Overhead, Retain 12 kV Overhead
- Temporary Footpath
- Drop Zone
- Stringing Site
- Work Area

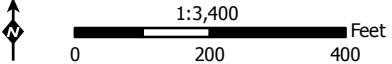
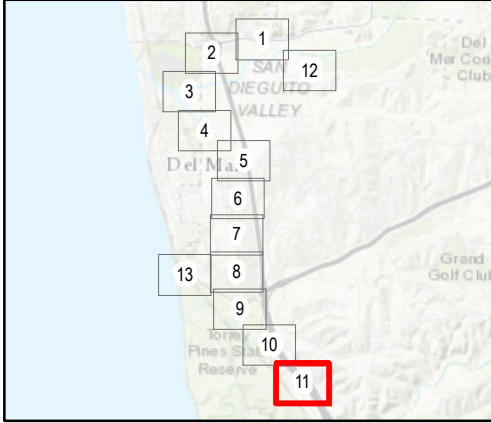




Detailed Project Components Map:
Map 11 of 13

TL674A Reconfiguration &
TL666D Removal Project

- Reconfigure Steel Pole Hardware
- Top Existing Steel Pole
- Top Existing Wood Pole
- Remove Switch from Service
- Guard Structure
- Remove 69 kV Overhead, Retain 12 kV Overhead
- Existing Underground Power Line
- Stringing Site
- Work Area

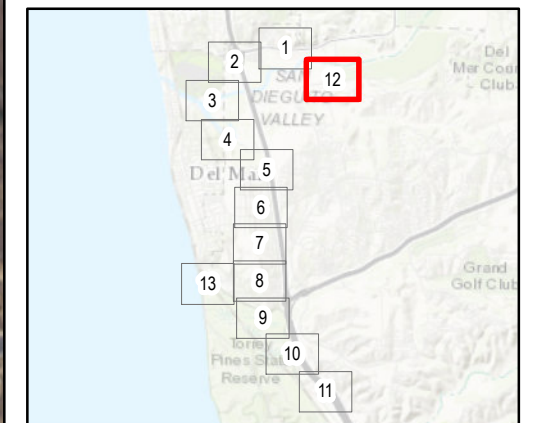




Detailed Project Components Map:
Map 12 of 13

TL674A Reconfiguration &
TL666D Removal Project


- Existing Overhead Power Line
- Staging Area/Fly Yard

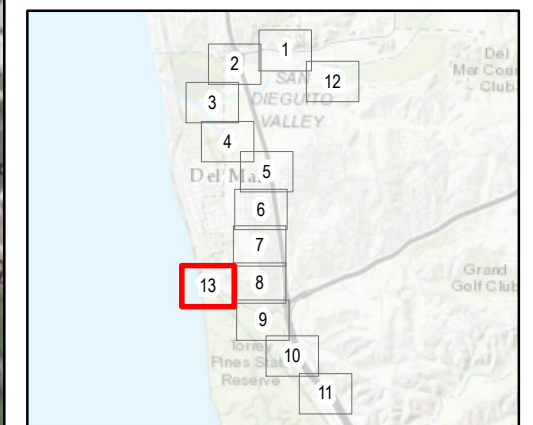


1:3,400 Feet
0 200 400

Detailed Project Components Map:
Map 13 of 13

TL674A Reconfiguration &
TL666D Removal Project

 Staging Area/Fly Yard



1:3,400 Feet
0 200 400

