FILED
05/17/24
04:59 PM
A2405014

APPENDIX 5.9-A TO APPENDIX B

PROPONENT'S ENVIRONMENTAL ASSESSMENT

DATABASE REPORT

Project Property:	*Newark to NRS* *Newark to NRS* *Fremont CA 94538*
Project No:	*35701*
Report Type:	*Database Report*
Order No:	*23081400645*
Requested by:	*Mathis & Associates Inc.*
Date Completed:	*August 18, 2023*

Environmental Risk Information Services
A division of Glacier Media Inc.
1.866.517.5204 | info@erisinfo.com | erisinfo.com

Table of Contents

Table of Contents.....2
Executive Summary.....3
Executive Summary: Report Summary.....4
Executive Summary: Site Report Summary - Project Property.....10
Executive Summary: Site Report Summary - Surrounding Properties.....11
Executive Summary: Summary by Data Source.....157
Map.....312
Aerial.....315
Topographic Map.....316
Detail Report.....317
Unplottable Summary.....3960
Unplottable Report.....3963
Appendix: Database Descriptions.....3984
Definitions.....4004

Notice: IMPORTANT LIMITATIONS and YOUR LIABILITY

Reliance on information in Report: This report DOES NOT replace a full Phase I Environmental Site Assessment but is solely intended to be used as database review of environmental records.

License for use of information in Report: No page of this report can be used without this cover page, this notice and the project property identifier. The information in Report(s) may not be modified or re-sold.

Your Liability for misuse: Using this Service and/or its reports in a manner contrary to this Notice or your agreement will be in breach of copyright and contract and ERIS may obtain damages for such mis-use, including damages caused to third parties, and gives ERIS the right to terminate your account, rescind your license to any previous reports and to bar you from future use of the Service.

No warranty of Accuracy or Liability for ERIS: The information contained in this report has been produced by ERIS Information Inc. ("ERIS") using various sources of information, including information provided by Federal and State government departments. The report applies only to the address and up to the date specified on the cover of this report, and any alterations or deviation from this description will require a new report. This report and the data contained herein does not purport to be and does not constitute a guarantee of the accuracy of the information contained herein and does not constitute a legal opinion nor medical advice. Although ERIS has endeavored to present you with information that is accurate, ERIS disclaims, any and all liability for any errors, omissions, or inaccuracies in such information and data, whether attributable to inadvertence, negligence or otherwise, and for any consequences arising therefrom. Liability on the part of ERIS is limited to the monetary value paid for this report.

Trademark and Copyright: You may not use the ERIS trademarks or attribute any work to ERIS other than as outlined above. This Service and Report (s) are protected by copyright owned by ERIS Information Inc. Copyright in data used in the Service or Report(s) (the "Data") is owned by ERIS or its licensors. The Service, Report(s) and Data may not be copied or reproduced in whole or in any substantial part without prior written consent of ERIS.

Executive Summary

Property Information:

Project Property:		*Newark to NRS* *Newark to NRS Fremont CA 94538*
Project No:		*35701*
Coordinates:		
	Latitude:	*37.45468684*
	Longitude:	*-121.95732577*
	UTM Northing:	*4,145,824.52*
	UTM Easting:	*592,219.05*
	UTM Zone:	*10S*
Elevation:		*5 FT*

Order Information:

Order No:	*23081400645*
Date Requested:	*August 14, 2023*
Requested by:	*Mathis & Associates Inc.*
Report Type:	*Database Report*

Historicals/Products:

ERIS Xplorer	*ERIS Xplorer*
Excel Add-On	*Excel Add-On*

Executive Summary: Report Summary

Database	Searched	Search Radius	Project Property	Within 0.12mi	0.125mi to 0.25mi	0.25mi to 0.50mi	0.50mi to 1.00mi	Total
Standard Environmental Records								
Federal								
NPL	Y	1	**1**	0	0	0	0	**1**
PROPOSED NPL	Y	1	0	0	0	0	0	0
DELETED NPL	Y	0.5	0	0	0	0	-	0
SEMS	Y	0.5	0	0	0	**1**	-	**1**
SEMS ARCHIVE	Y	0.5	0	**4**	**1**	**1**	-	**6**
ODI	Y	0.5	0	0	0	0	-	0
CERCLIS	Y	0.5	0	**5**	0	**1**	-	**6**
IODI	Y	0.5	0	0	0	0	-	0
CERCLIS NFRAP	Y	0.5	0	**4**	0	**1**	-	**5**
CERCLIS LIENS	Y	PO	0	-	-	-	-	0
RCRA CORRACTS	Y	1	0	0	**1**	0	**3**	**4**
RCRA TSD	Y	0.5	0	**6**	**6**	**19**	-	**31**
RCRA LQG	Y	0.25	0	**16**	**17**	-	-	**33**
RCRA SQG	Y	0.25	0	**55**	**29**	-	-	**84**
RCRA VSQG	Y	0.25	0	**8**	**1**	-	-	**9**
RCRA NON GEN	Y	0.25	0	**169**	**83**	-	-	**252**
RCRA CONTROLS	Y	0.5	0	0	0	0	-	0
FED ENG	Y	0.5	0	0	0	0	-	0
FED INST	Y	0.5	0	0	0	0	-	0
LUCIS	Y	0.5	0	0	0	0	-	0
NPL IC	Y	0.5	0	0	0	0	-	0
ERNS 1982 TO 1986	Y	PO	0	-	-	-	-	0
ERNS 1987 TO 1989	Y	PO	0	-	-	-	-	0
ERNS	Y	PO	0	**2**	-	-	-	**2**
FED BROWNFIELDS	Y	0.5	0	0	0	0	-	0
FEMA UST	Y	0.25	0	0	0	-	-	0
FRP	Y	0.25	0	0	0	-	-	0

Database	Searched	Search Radius	Project Property	Within 0.12mi	0.125mi to 0.25mi	0.25mi to 0.50mi	0.50mi to 1.00mi	Total
DELISTED FRP	Y	0.25	0	0	0	-	-	0
HIST GAS STATIONS	Y	0.25	0	0	0	-	-	0
REFN	Y	0.25	0	0	0	-	-	0
BULK TERMINAL	Y	0.25	0	0	0	-	-	0
SEMS LIEN	Y	PO	0	-	-	-	-	0
SUPERFUND ROD	Y	1	0	0	0	0	0	0
DOE FUSRAP	Y	1	0	0	0	0	0	0
State								
RESPONSE	Y	1	0	0	0	0	**2**	**2**
ENVIROSTOR	Y	1	0	**16**	**12**	**16**	**44**	**88**
DELISTED ENVS	Y	1	0	0	0	0	0	0
SWF/LF	Y	0.5	0	**4**	**5**	**7**	-	**16**
SWRCB SWF	Y	0.5	0	0	0	0	-	0
WMUD	Y	0.5	0	**4**	**1**	**1**	-	**6**
HWP	Y	1	0	**2**	0	**2**	**3**	**7**
SWAT	Y	0.5	0	**1**	**1**	0	-	**2**
C&D DEBRIS RECY	Y	0.5	0	**4**	**2**	**2**	-	**8**
RECYCLING	Y	0.5	0	0	0	0	-	0
PROCESSORS	Y	0.5	0	0	**1**	**1**	-	**2**
CONTAINER RECY	Y	0.5	0	**2**	**1**	0	-	**3**
LDS	Y	0.5	0	**2**	**1**	**1**	-	**4**
LUST	Y	0.5	0	**9**	**9**	**16**	-	**34**
DELISTED LST	Y	0.5	0	0	0	0	-	0
UST	Y	0.25	0	**6**	**2**	-	-	**8**
UST CLOSURE	Y	0.5	0	0	0	0	-	0
HHSS	Y	0.25	**1**	**10**	**4**	-	-	**15**
UST SWEEPS	Y	0.25	0	**13**	**5**	-	-	**18**
AST	Y	0.25	0	**9**	**2**	-	-	**11**
AST SWRCB	Y	0.25	0	**3**	**2**	-	-	**5**
TANK OIL GAS	Y	0.25	0	0	0	-	-	0
DELISTED TNK	Y	0.25	0	**6**	**3**	-	-	**9**
CERS TANK	Y	0.25	0	**24**	**9**	-	-	**33**
DELISTED CTNK	Y	0.25	0	**2**	**1**	-	-	**3**
HIST TANK	Y	0.25	0	**10**	**6**	-	-	**16**

Database	Searched	Search Radius	Project Property	Within 0.12mi	0.125mi to 0.25mi	0.25mi to 0.50mi	0.50mi to 1.00mi	Total
LUR	Y	0.5	0	2	0	0	-	2
CALSITES	Y	0.5	0	2	2	2	-	6
HLUR	Y	0.5	0	0	0	0	-	0
DEED	Y	0.5	0	1	0	0	-	1
VCP	Y	0.5	0	4	2	2	-	8
CLEANUP SITES	Y	0.5	0	12	5	14	-	31
DELISTED CLEANUP	Y	0.5	0	0	1	0	-	1
DELISTED COUNTY	Y	0.25	0	0	0	-	-	0
Tribal								
INDIAN LUST	Y	0.5	0	0	0	0	-	0
INDIAN UST	Y	0.25	0	0	0	-	-	0
DELISTED INDIAN LST	Y	0.5	0	0	0	0	-	0
DELISTED INDIAN UST	Y	0.25	0	0	0	-	-	0
County								
LOP ALAMEDA	Y	0.5	0	0	0	1	-	1
CONT ALAMEDA	Y	0.5	0	13	9	21	-	43
UST ALAMEDA	Y	0.25	0	0	0	-	-	0
AST ALAMEDA	Y	0.25	0	0	0	-	-	0
CUPA BERKELEY	Y	0.25	0	0	0	-	-	0
CUPA HAYWARD	Y	0.25	0	0	0	-	-	0
CUPA SANLEANDRO	Y	0.25	0	0	0	-	-	0
UST UNION	Y	0.25	0	0	0	-	-	0
CUPA CERS UNION	Y	0.25	0	0	0	-	-	0
CUPA UNION	Y	0.25	0	0	0	-	-	0
UST LIVERMORE	Y	0.25	0	0	0	-	-	0
AST LIVERMORE	Y	0.25	0	0	0	-	-	0
CUPA LIVERMORE	Y	0.25	0	0	0	-	-	0
HSOL SANTACLARA	Y	0.5	0	5	0	0	-	5
LOP SANTACLARA	Y	0.5	0	2	2	9	-	13
UST SANTACLARA	Y	0.25	0	2	0	-	-	2
CUPA SANTACLARA	Y	0.25	0	37	29	-	-	66
HAZ SANJOSE	Y	0.25	0	8	10	-	-	18
CUPA GILROY	Y	0.25	0	0	0	-	-	0
CUPA SUNNYVALE	Y	0.25	0	0	0	-	-	0

Database	Searched	Search Radius	Project Property	Within 0.12mi	0.125mi to 0.25mi	0.25mi to 0.50mi	0.50mi to 1.00mi	Total
Additional Environmental Records								
Federal								
FINDS/FRS	Y	PO	0	**78**	-	-	-	**78**
TRIS	Y	PO	0	**2**	-	-	-	**2**
PFAS NPL	Y	0.5	0	0	0	0	-	0
PFAS FED SITES	Y	0.5	0	0	0	0	-	0
PFAS SSEHRI	Y	0.5	0	0	**1**	**2**	-	**3**
ERNS PFAS	Y	0.5	0	0	0	0	-	0
PFAS NPDES	Y	0.5	0	0	0	0	-	0
PFAS TRI	Y	0.5	0	0	0	0	-	0
PFAS WATER	Y	0.5	0	0	0	0	-	0
PFAS TSCA	Y	0.5	0	0	0	0	-	0
PFAS E-MANIFEST	Y	0.5	0	**1**	**2**	0	-	**3**
PFAS IND	Y	0.5	**1**	**49**	**33**	**72**	-	**155**
HMIRS	Y	0.125	0	**3**	-	-	-	**3**
NCDL	Y	0.125	0	0	-	-	-	0
TSCA	Y	0.125	0	0	-	-	-	0
HIST TSCA	Y	0.125	0	0	-	-	-	0
FTTS ADMIN	Y	PO	0	-	-	-	-	0
FTTS INSP	Y	PO	0	-	-	-	-	0
PRP	Y	PO	0	-	-	-	-	0
SCRD DRYCLEANER	Y	0.5	0	0	0	0	-	0
ICIS	Y	PO	0	**1**	-	-	-	**1**
FED DRYCLEANERS	Y	0.25	0	0	0	-	-	0
DELISTED FED DRY	Y	0.25	0	0	**1**	-	-	**1**
FUDS	Y	1	0	0	0	0	0	0
FUDS MRS	Y	1	0	0	0	0	0	0
FORMER NIKE	Y	1	0	0	0	0	0	0
PIPELINE INCIDENT	Y	PO	0	-	-	-	-	0
MLTS	Y	PO	0	-	-	-	-	0
HIST MLTS	Y	PO	0	-	-	-	-	0
MINES	Y	0.25	0	0	0	-	-	0
SMCRA	Y	1	0	0	0	0	0	0
MRDS	Y	1	0	0	0	0	0	0
LM SITES	Y	1	0	0	0	0	0	0

Database	Searched	Search Radius	Project Property	Within 0.12mi	0.125mi to 0.25mi	0.25mi to 0.50mi	0.50mi to 1.00mi	Total
ALT FUELS	Y	0.25	0	36	15	-	-	51
CONSENT DECREES	Y	0.25	0	0	0	-	-	0
AFS	Y	PO	0	1	-	-	-	1
SSTS	Y	0.25	0	1	1	-	-	2
PCBT	Y	0.5	0	0	0	0	-	0
PCB	Y	0.5	0	0	0	1	-	1
State								
PFAS SAMPLING	Y	0.5	0	15	23	0	-	38
DRYCLEANERS	Y	0.25	0	3	0	-	-	3
DELISTED DRYCLEANERS	Y	0.25	0	0	0	-	-	0
DRYC GRANT	Y	0.25	0	0	0	-	-	0
PFAS GT CLEANUPS	Y	0.5	0	0	0	0	-	0
PFAS GW	Y	0.5	0	4	5	19	-	28
PFAS INVEST	Y	0.5	0	3	2	1	-	6
HWSS CLEANUP	Y	0.5	0	0	0	0	-	0
TOXIC PITS	Y	1	0	0	0	0	0	0
DTSC HWF	Y	0.5	0	0	0	0	-	0
INSP COMP ENF	Y	1	0	1	1	2	1	5
SCH	Y	1	0	0	0	0	2	2
CHMIRS	Y	PO	0	12	-	-	-	12
HIST CHMIRS	Y	PO	0	3	-	-	-	3
HAZNET	Y	PO	2	36	-	-	-	38
HAZ GEN	Y	PO	1	49	-	-	-	50
HAZ TSD	Y	0.5	0	6	2	3	-	11
HIST MANIFEST	Y	PO	0	11	-	-	-	11
HW TRANSPORT	Y	0.125	0	0	-	-	-	0
WASTE TIRE	Y	PO	0	-	-	-	-	0
MEDICAL WASTE	Y	0.25	0	1	0	-	-	1
HIST CORTESE	Y	0.5	0	0	0	0	-	0
CDO/CAO	Y	0.5	0	3	0	1	-	4
CERS HAZ	Y	0.125	0	120	-	-	-	120
DELISTED HAZ	Y	0.5	0	26	22	46	-	94
GEOTRACKER	Y	0.125	0	1	-	-	-	1
MINE	Y	1	0	0	0	0	0	0
LIEN	Y	PO	0	-	-	-	-	0

Database	Searched	Search Radius	Project Property	Within 0.12mi	0.125mi to 0.25mi	0.25mi to 0.50mi	0.50mi to 1.00mi	Total
WASTE DISCHG	Y	0.25	0	0	0	-	-	0
EMISSIONS	Y	0.25	0	**134**	**90**	-	-	**224**
CDL	Y	0.125	0	0	-	-	-	0
Tribal	***No Tribal additional environmental record sources available for this State.***							
County								
Total:			***6***	***1084***	***463***	***265***	***55***	***1873***

**** PO – Property Only***
**** 'Property and adjoining properties' database search radii are set at 0.25 miles.***

Executive Summary: Site Report Summary - Project Property

Map Key	DB	Company/Site Name	Address	Direction	Distance (mi/ft)	Elev Diff (ft)	Page Number
40	NPL	SOUTH BAY ASBESTOS AREA	FT OF LIBERTY ST GUADALUPE RIV ALVISO CA 95002 ***EPA ID:*** *CAD980894885*	W	0.00 / 0.00	0	317
54	PFAS IND	CELLOTAPE INC	FREMONT CA	NE	0.00 / 1.40	3	318
165	HAZNET	BLUESTAR ELECTRONICS INC	46741 FREMONT BLVD FREMONT CA 94538	NNE	0.00 / 0.00	4	318
178	HAZ GEN	PROLOGIS	46718 FREMONT BOULEVARD FREMONT CA 94538	NNE	0.00 / 0.87	7	319
216	HHSS	IRIVINGTON PUMP STATION	46525 FREMONT BOULEVARD FREMONT CA 94538	NNE	0.00 / 0.00	6	319
227	HAZNET	Silicon Microstructures	46583 Fremont blvd FREEMONT CA 94538	NNE	0.00 / 1.42	5	319

Executive Summary: Site Report Summary - Surrounding Properties

Map Key	DB	Company/Site Name	Address	Direction	Distance (mi/ft)	Elev Diff (ft)	Page Number
1	PFAS GW		CA	SSE	0.45 / 2,402.19	-2	319
2	PFAS GW		CA	SSE	0.43 / 2,294.81	-1	326
3	SWF/LF	Nine Par Landfill	705 Los Esteros Road, Near Zanker Road San Jose CA 95134 ***Act Opl Status | Activity:*** Closed | Solid Waste Disposal Site	SSE	0.37 / 1,932.81	32	333
3	SWF/LF	Zanker Road Resource Recovery Operation	705 Los Esteros Road, Near Zanker Road San Jose CA 95134 ***Act Opl Status | Activity:*** Active | Green Material Composting Facility, Closing | Solid Waste Landfill, Active | Large Volume Transfer/Processing Facility	SSE	0.37 / 1,932.81	32	334
4	PFAS SSEHRI	Zanker Road Class III Landfill	CA	SSE	0.29 / 1,543.04	70	337
5	LDS	ZANKER ROAD CLASS III LANDFILL	705 LOS ESTEROS SAN JOSE CA 95134	SSE	0.29 / 1,543.04	70	338
6	PFAS GW		CA	SSE	0.29 / 1,548.14	61	348
7	PFAS GW		CA	ENE	0.37 / 1,937.82	10	355
8	PFAS GW		CA	E	0.37 / 1,941.03	39	363
9	RCRA NON GEN	ZANKER ROAD RESOURCE MGMT	705 LOS ESTEROS RD SAN JOSE CA 95134 ***EPA Handler ID:*** CAD981631690	SSE	0.10 / 540.76	8	377
9	CUPA SANTACLARA	ZANKER ROAD RESOURCE RECOVERY OPERATION AND LANDFILL	705 LOS ESTEROS RD SAN JOSE CA 95134	SSE	0.10 / 540.76	8	378
9	HAZ SANJOSE	ZANKER ROAD RESOURCE RECOVERY OPERATION	705 LOS ESTEROS RD SAN JOSE CA 95134	SSE	0.10 / 540.76	8	379

Map Key	DB	Company/Site Name	Address	Direction	Distance (mi/ft)	Elev Diff (ft)	Page Number
9	HSOL SANTACLARA	Zanker Road Landfill	705 Los Esteros Rd CA	SSE	0.10 / 540.76	8	379
9	CERS TANK	ZANKER ROAD RESOURCE RECOVERY OPERATION AND LANDFILL	705 LOS ESTEROS RD SAN JOSE CA 95134 ***Site ID:*** 408083	SSE	0.10 / 540.76	8	379
9	EMISSIONS	ZANKER ROAD RESOURCE MANAGEMEN	705 LOS ESTEROS ROAD SAN JOSE CA 95134	SSE	0.10 / 540.76	8	384
9	EMISSIONS	ZANKER ROAD RESOURCE MANAGEMEN	LOS ESTEROS RD, END OF SAN JOSE CA 95134	SSE	0.10 / 540.76	8	392
9	EMISSIONS	ZANKER ROAD RESOURCE MANAGEMENT,LTD	705 LOS ESTEROS ROAD SAN JOSE CA 95134	SSE	0.10 / 540.76	8	393
9	C&D DEBRIS RECY	ZANKER ROAD LANDFILL	705 LOS ESTEROS RD SAN JOSE CA 95134	SSE	0.10 / 540.76	8	396
9	WMUD	OLD OWENS CORNING LANDFILL	705 LOS ESTEROS RD SAN JOSE CA 95134	SSE	0.10 / 540.76	8	396
9	HAZ TSD	ZANKER ROAD RESOURCE MANAGEMENT	705 LOS ESTEROS DR SAN JOSE CA 951340000	SSE	0.10 / 540.76	8	397
9	PFAS SAMPLING	ZANKER ROAD CLASS III LANDFILL	705 LOS ESTEROS SAN JOSE CA	SSE	0.10 / 540.76	8	397
9	PFAS SAMPLING	ZANKER ROAD CLASS III LANDFILL	705 LOS ESTEROS SAN JOSE CA	SSE	0.10 / 540.76	8	400
9	PFAS SAMPLING	ZANKER ROAD CLASS III LANDFILL	705 LOS ESTEROS SAN JOSE CA	SSE	0.10 / 540.76	8	403
9	PFAS INVEST	ZANKER ROAD CLASS III LANDFILL	705 LOS ESTEROS SAN JOSE CA 95134	SSE	0.10 / 540.76	8	405

Map Key	DB	Company/Site Name	Address	Direction	Distance (mi/ft)	Elev Diff (ft)	Page Number
10	DELISTED TNK	UNION SANITARY DISTRICT	48101 FREMONT BL FREMONT CA 94538	NE	0.07 / 374.95	3	405
10	PFAS IND	UNION SANITARY DIST, FREMONT LS	FREMONT CA	NE	0.07 / 374.95	3	406
11	RCRA NON GEN	TELESIS INDUSTRIAL LASER CENTER	48377 FREMONT BLVD STE 115 FREMONT CA 94538 ***EPA Handler ID:*** CAL000334992	ENE	0.08 / 440.81	4	406
11	RCRA NON GEN	COAGUSENSE	48377 FREMONT BLVD #111 FREMONT CA 94538 ***EPA Handler ID:*** CAL000442786	ENE	0.08 / 440.81	4	407
11	PFAS IND	TELESIS INDUSTRIAL LASER CENTER	FREMONT CA	ENE	0.08 / 440.81	4	409
12	PFAS GW		CA	E	0.21 / 1,110.72	3	409
12	PFAS SAMPLING	WELL 01	MILPITAS CA	E	0.21 / 1,110.72	3	431
12	PFAS INVEST	WELL 01	CA	E	0.21 / 1,110.72	3	438
13	RCRA NON GEN	ROYOLE CORPORATION	48025 FREMONT BLVD FREMONT CA 94538 ***EPA Handler ID:*** CAC003164380	NE	0.06 / 320.84	6	438
14	EMISSIONS	ARK DIAGNOSTICS	48065 FREMONT BLVD FREMONT CA 94538	NE	0.06 / 302.78	5	440
15	CERS HAZ	CellCarta Fremont, LLC	48383 FREMONT BLVD STE 120 FREMONT CA 94538	ENE	0.09 / 484.88	4	441
15	RCRA NON GEN	PRIMITY BIO	48383 FREMONT BLVD STE 118 FREMONT CA 94538 ***EPA Handler ID:*** CAL000404179	ENE	0.09 / 484.88	4	446

Map Key	DB	Company/Site Name	Address	Direction	Distance (mi/ft)	Elev Diff (ft)	Page Number
15	EMISSIONS	PRIMITY BIO	48383 FREMONT BOULEVARD FREMONT CA 94538	ENE	0.09 / 484.88	4	447
16	DELISTED HAZ	Biomerix Corporation	47757 FREMONT BLVD. FREMONT CA 94538	NE	0.07 / 365.71	6	448
17	CERS HAZ	Fremont Office	48363 FREMONT BLVD FREMONT CA 94538	ENE	0.06 / 296.56	6	448
18	RCRA TSD	ARK DIAGNOSTICS INC	48089 FREMONT BLVD FREMONT CA 94538 ***EPA Handler ID:*** CAL000446414	NE	0.04 / 235.29	5	450
18	RCRA NON GEN	ARK DIAGNOSTICS INC	48089 FREMONT BLVD FREMONT CA 94538 ***EPA Handler ID:*** CAL000446414	NE	0.04 / 235.29	5	451
19	RCRA NON GEN	ALL QUALITY & SERVICES INC	47817 FREMONT BLVD FREMONT CA 94538 ***EPA Handler ID:*** CAL000459984	NE	0.05 / 271.46	5	452
19	CERS HAZ	ALL QUALITY & SERVICES, INC	47817 FREMONT BLVD FREMONT CA 94538	NE	0.05 / 271.46	5	453
20	CERS HAZ	Union Sanitary, Fremont Lift Station	48101 FREMONT BLVD. FREMONT CA 94539	NE	0.03 / 178.85	6	455
20	EMISSIONS	UNION SANITARY DIST, FREMONT L	48101 FREMONT BLVD FREMONT CA 94538	NE	0.03 / 178.85	6	457
20	EMISSIONS	UNION SANITARY DIST, FREMONT LS	48101 FREMONT BLVD FREMONT CA 94538	NE	0.03 / 178.85	6	460
20	UST SWEEPS	FREMONT BLVD PUMP STA Z(USD)	48101 FREMONT BLVD FREMONT CA ***C C | Status:*** A01-009-87654 | ACTIVE ***Tank ID:*** 000001	NE	0.03 / 178.85	6	462
21	RCRA NON GEN	ELUM TECHNOLOGIES INC	47745 FREMONT BLVD FREMONT CA 94538 ***EPA Handler ID:*** CAL000450848	NE	0.05 / 270.00	6	462
22	RCRA NON GEN	MIL-RAM TECHNOLOGY INC	48009 FREMONT BLVD FREMONT CA 94538 ***EPA Handler ID:*** CAL000413484	NE	0.03 / 163.57	5	464

Map Key	DB	Company/Site Name	Address	Direction	Distance (mi/ft)	Elev Diff (ft)	Page Number
22	RCRA NON GEN	WASD KEYBOARDS LLC	48009 FREMONT BLVD FREMONT CA 94538 ***EPA Handler ID:*** CAL000464241	NE	0.03 / 163.57	5	465
23	RCRA NON GEN	ENERGY SAVINGS TECHNOLOGY LLC	47889 FREMONT BLVD FREMONT CA 94538 ***EPA Handler ID:*** CAL000468198	NE	0.03 / 179.61	5	466
24	RCRA SQG	CURTIN MATHESON SCIENTIFIC INC	48201 FREMONT BLVD FREMONT CA 94538-6510 ***EPA Handler ID:*** CAD983654864	ENE	0.03 / 159.54	5	467
24	CERS HAZ	Mattson Technology - Building 2	48201 FREMONT BLVD FREMONT CA 94538	ENE	0.03 / 159.54	5	468
25	EMISSIONS	GREENE TWEED AND CO , INC	47987 FREMONT BLVD FREMONT CA 94538	NE	0.03 / 150.63	6	469
26	CERS HAZ	Arbor Vita Corporation	48371 FREMONT BLVD STE 101 FREMONT CA 94538	ENE	0.04 / 202.07	4	470
26	RCRA NON GEN	ARBOR VITA CORPORATION	48371 FREMONT BLVD STE 101 FREMONT CA 94538 ***EPA Handler ID:*** CAL000396806	ENE	0.04 / 202.07	4	474
27	DELISTED HAZ	Cynosure Inc (Dba - Conbio)	47733 FREMONT BLVD. FREMONT CA 94538	NE	0.04 / 228.11	6	476
28	RCRA SQG	CXR TELECOM	47971 FREMONT BLVD FREMONT CA 94538 ***EPA Handler ID:*** CAR000131169	NE	0.03 / 132.10	5	476
29	DELISTED HAZ	AT&T California - P5395	48105 FREMONT BLVD FREMONT CA 94538	NE	0.02 / 106.89	5	477
29	CERS HAZ	AT&T California - P5395	48105 FREMONT BLVD FREMONT CA 94538	NE	0.02 / 106.89	5	477
30	ENVIROSTOR	INTERNATIONAL DISPOSAL (BROWNING-FERRIS)	1601 DIXON LANDING ROAD MILPITAS CA 95035 ***Estor/EPA ID	Cleanup Status:*** 43490006 | REFER: OTHER AGENCY AS OF 1/16/1987	E	0.17 / 912.60	10	479
31	CERCLIS	NINE PAR DUMP	LOS ESTEROS RD ALVISO CA 95002 ***Site EPA ID:*** CAD980498752	SSE	0.01 / 67.85	8	481

Map Key	DB	Company/Site Name	Address	Direction	Distance (mi/ft)	Elev Diff (ft)	Page Number
31	CERCLIS NFRAP	NINE PAR DUMP	LOS ESTEROS RD ALVISO CA 95002 ***Site EPA ID:*** CAD980498752	SSE	0.01 / 67.85	8	482
31	SWF/LF	Zero Waste to Energy Development Co. AD	685 Los Esteros Rd. San Jose CA 95134 ***Act Opl Status*** **|** ***Activity:*** Active	Large Volume In-Vessel Digestion Facility	SSE	0.01 / 67.85	8	483
31	CUPA SANTACLARA	ZERO WASTE ENERGY DEVELOPMENT	685 LOS ESTEROS RD SAN JOSE CA 95134	SSE	0.01 / 67.85	8	485
31	FINDS/FRS	ANAEROBIC DIGESTION AND COMPOSTING FACILITY	685 LOS ESTEROS RD SAN JOSE CA 95134 ***Registry ID:*** 110057035480	SSE	0.01 / 67.85	8	485
31	SEMS ARCHIVE	NINE PAR DUMP	LOS ESTEROS RD ALVISO CA 95002 ***EPA ID:*** CAD980498752	SSE	0.01 / 67.85	8	486
31	HAZ SANJOSE	ZERO WASTE ANAEROBIC DIGESTION & COMPOST	685 LOS ESTEROS RD SAN JOSE CA 95134	SSE	0.01 / 67.85	8	486
31	CERS HAZ	Zero Waste Energy Development Company	685 LOS ESTEROS RD SAN JOSE CA 95134	SSE	0.01 / 67.85	8	487
31	FINDS/FRS	ZERO WASTE ENERGY DEVELOPMENT COMPANY, LLC	685 LOS ESTEROS ROAD SAN JOSE CA 95134 ***Registry ID:*** 110070093772	SSE	0.01 / 67.85	8	492
31	RCRA NON GEN	ZERO WASTE ENERGY DEVELOPMENT COMPANY ANAEROBIC DIGESTION FACILITY	685 LOS ESTEROS RD SAN JOSE CA 95134 ***EPA Handler ID:*** CAL000388420	SSE	0.01 / 67.85	8	493
31	FINDS/FRS	ZERO WASTE ENERGY DEVELOPMENT COMPANY ANAEROBIC DIGESTION FACILITY	685 LOS ESTEROS RD SAN JOSE CA 95134 ***Registry ID:*** 110070412930	SSE	0.01 / 67.85	8	494
31	CUPA SANTACLARA	CITY OF SAN JOSE - LOS ESTEROS PUMP STATION	685 LOS ESTEROS RD SAN JOSE CA 95134	SSE	0.01 / 67.85	8	494
31	CERS HAZ	CITY OF SAN JOSE - LOS ESTEROS PUMP STATION	685 LOS ESTEROS RD SAN JOSE CA 95134	SSE	0.01 / 67.85	8	495

Map Key	DB	Company/Site Name	Address	Direction	Distance (mi/ft)	Elev Diff (ft)	Page Number
31	RCRA SQG	9 PAR LANDFILL	685 LOS ESTEROS RD SAN JOSE CA 95134 ***EPA Handler ID:*** CAP000258186	SSE	0.01 / 67.85	8	497
31	FINDS/FRS	ZERO WASTE ENERGY DEVELOPMENT CO LLC	CA ***Registry ID:*** 110070701287	SSE	0.01 / 67.85	8	498
31	FINDS/FRS	9 PAR LANDFILL	685 LOS ESTEROS RD SAN JOSE CA 95134 ***Registry ID:*** 110070796241	SSE	0.01 / 67.85	8	499
31	C&D DEBRIS RECY	ZERO WASTE ENERGY DEVELOPMENT SAN JOSE AD FACILITY	685 LOS ESTEROS RD SAN JOSE CA 95134	SSE	0.01 / 67.85	8	500
31	EMISSIONS	ZERO WASTE ENERGY DEVELOPMENT COMPANY, LLC	685 LOS ESTEROS ROAD SAN JOSE CA 95134	SSE	0.01 / 67.85	8	500
31	WMUD	NINE PAR SOLID WASTE DISPOSAL	HWY 237 TO ZANKER RD TO LOS ES ALVISO CA 0	SSE	0.01 / 67.85	8	501
31	HAZ GEN	ZERO WASTE ENERGY DEVELOPMENT COMPANY ANAEROBIC DIGESTION FACILITY	685 LOS ESTEROS RD SAN JOSE CA 95134	SSE	0.01 / 67.85	8	502
31	HAZ GEN	9PAR LANDFILL	685 LOS ESTEROS RD SAN JOSE CA 95134	SSE	0.01 / 67.85	8	502
31	PFAS IND	9 PAR LANDFILL	SAN JOSE CA	SSE	0.01 / 67.85	8	502
32	RCRA NON GEN	BITMICRO NETWORK INC	47929 FREMONT BLVD FREMONT CA 94538-6508 ***EPA Handler ID:*** CAL000311269	NE	0.03 / 133.00	6	503
33	LOP SANTACLARA	W.D. Smith Trust	800 Spreckles Ave San Jose CA ***SCVWD ID*** | ***Closure Date:*** 06S1W04J01f | 6/5/1995	SSW	0.42 / 2,192.32	0	504
34	EMISSIONS	AIR LIQUIDS AMERICA CORP	47849 FREMONT BLVD FREMONT CA 94538	NE	0.02 / 113.85	4	504

Map Key	DB	Company/Site Name	Address	Direction	Distance (mi/ft)	Elev Diff (ft)	Page Number
35	HAZNET	CAL FIRE	699 LOS ESTEROS RD SAN JOSE CA 951341004	SSE	0.00 / 12.31	3	505
36	CERS HAZ	Pivotal Systems Inc.	48389 FREMONT BLVD STE 100 FREMONT CA 94538	ENE	0.04 / 200.41	5	505
36	RCRA VSQG	PROBIUS	48389 FREMONT BLVD 114 FREMONT CA 94538 ***EPA Handler ID:*** CAR000349183	ENE	0.04 / 200.41	5	509
36	RCRA VSQG	CLIP HEALTH	48389 FREMONT BLVD FREMONT CA 94538 ***EPA Handler ID:*** CAL000477217	ENE	0.04 / 200.41	5	511
37	PFAS IND	ARK DIAGNOSTICS INC	FREMONT CA	NE	0.00 / 11.68	3	513
38	CERS HAZ	Cerenovus	47709 FREMONT BLVD FREMONT CA 94538	NE	0.03 / 138.44	4	513
38	RCRA NON GEN	DEPUY SYTHES PRODUCTS INC	47709 FREMONT BLVD FREMONT CA 94538 ***EPA Handler ID:*** CAL000424407	NE	0.03 / 138.44	4	516
38	RCRA SQG	DEPUY SYNTHES, INC	47709 FREMONT BLVD FREMONT CA 94538 ***EPA Handler ID:*** CAR000291468	NE	0.03 / 138.44	4	517
38	EMISSIONS	DEPUY SYNTHES PRODUCTS INC	47709 FREMONT BLVD FREMONT CA 94538	NE	0.03 / 138.44	4	519
38	PFAS IND	DEPUY SYNTHES PRODUCTS INC	FREMONT CA	NE	0.03 / 138.44	4	521
38	PFAS IND	DEPUY SYNTHES PRODUCTS INC	FREMONT CA	NE	0.03 / 138.44	4	521
39	CERCLIS	OWENS CORNING FIBERGLAS CORP	LOS ESTERRAS SAN JOSE CA 95050 ***Site EPA ID:*** CAD980637334	S	0.05 / 270.74	4	522
39	CERCLIS NFRAP	OWENS CORNING FIBERGLAS CORP	LOS ESTERRAS SAN JOSE CA 95050	S	0.05 / 270.74	4	524

Map Key	DB	Company/Site Name	Address	Direction	Distance (mi/ft)	Elev Diff (ft)	Page Number
			Site EPA ID: CAD980637334				
39	LDS	OLD OWENS CORNING LANDFILL- Zanker Materials Processing Facility	LOS ESTEROS ROAD SAN JOSE CA 95134	S	0.05 / 270.74	4	525
39	ENVIROSTOR	OWENS-CORNING FIBERGLAS CORP LDFL-ALVISO	LOS ESTEROS RD SAN JOSE CA 95134	S	0.05 / 270.74	4	532
			***Estor/EPA ID	Cleanup Status:*** 43490055	REFER: RWQCB AS OF 4/24/1987		
39	SEMS ARCHIVE	OWENS CORNING FIBERGLAS CORP	LOS ESTERRAS SAN JOSE CA 95050	S	0.05 / 270.74	4	533
			EPA ID: CAD980637334				
39	HSOL SANTACLARA	Owens Corning Landfill	675 Los Esterros Rd CA	S	0.05 / 270.74	4	534
39	CALSITES	OWENS-CORNING FIBERGLAS CORP LDFL-ALVISO	LOS ESTEROS RD SAN JOSE CA 95134	S	0.05 / 270.74	4	534
39	WMUD	FORMER OWENS CORNING LANDFILL	LOS ESTEROS ROAD SAN JOSE CA	S	0.05 / 270.74	4	535
39	PFAS IND	ZANKER MATERIAL PROCESSING FACILITY	SAN JOSE CA	S	0.05 / 270.74	4	536
41	EMISSIONS	IKANOS COMMUNICATIONS	47669 FREMONT BLVD FREMONT CA 94538	NE	0.03 / 149.33	6	537
41	RCRA NON GEN	GLASSPOINT SOLAR	47669 FREMONT BLVD. FREMONT CA 94538	NE	0.03 / 149.33	6	540
			EPA Handler ID: CAC002965942				
41	RCRA NON GEN	GLASSPOINT SOLAR, INC.	47669 FREMONT BLVD FREMONT CA 94538	NE	0.03 / 149.33	6	541
			EPA Handler ID: CAC003070404				
41	RCRA SQG	SARTORIUS BIOANALYTICAL INSTRUMENTS, INC.	47669 FREMONT BLVD FREMONT CA 94538	NE	0.03 / 149.33	6	543
			EPA Handler ID: CAR000326819				
41	CERS HAZ	Sartorius Bioanalytical Instruments Inc.	47669 FREMONT BLVD FREMONT CA 94538	NE	0.03 / 149.33	6	544

Map Key	DB	Company/Site Name	Address	Direction	Distance (mi/ft)	Elev Diff (ft)	Page Number
42	RCRA SQG	ROBISON PREZIOSO INC	700 LOS ESTEROS RD ZANKER TANK SAN JOSE CA 95134 ***EPA Handler ID:*** CAP000148155	SSE	0.06 / 302.84	7	547
42	RCRA LQG	ESD/SJ/SC REGIONAL WASTEWATER FACILITY	700 LOS ESTEROS ROAD SAN JOSE CA 95134-1001 ***EPA Handler ID:*** CAD000852871	SSE	0.06 / 302.84	7	549
42	DELISTED TNK	WATER POLLUTION CONTROL PLANT	700 LOS ESTEROS RD SAN JOSE CA 95134	SSE	0.06 / 302.84	7	559
42	LOP SANTACLARA	San Jose, City of WWTP	700 Los Esteros Rd San Jose CA ***SCVWD ID*** | ***Closure Date:*** 06S1W02N01f | 6/4/1985	SSE	0.06 / 302.84	7	559
42	CLEANUP SITES	SAN JOSE WATER POLLUTION CONTROL PLANT	700 LOS ESTEROS AVE SAN JOSE CA 95134 ***Status*** | ***Site Facility Type:*** OPEN - INACTIVE | CLEANUP PROGRAM SITE	SSE	0.06 / 302.84	7	560
42	LUST	SAN JOSE, CITY OF WWTP	700 LOS ESTEROS RD SAN JOSE CA 95134 ***Global ID*** | ***Status Date*** | ***Status:*** T0608517987 | 6/4/1985 | COMPLETED - CASE CLOSED	SSE	0.06 / 302.84	7	564
42	LUST	SAN JOSE CITY OF WWTP	700 LOS ESTEROS RD SAN JOSE CA 95134 ***Global ID*** | ***Status Date*** | ***Status:*** T0608500423 | 7/15/1990 | COMPLETED - CASE CLOSED	SSE	0.06 / 302.84	7	567
42	AST	SANTA CLARA WATER POLLUTION	700 LOS ESTEROS RD SAN JOSE CA 95134	SSE	0.06 / 302.84	7	569
42	CUPA SANTACLARA	SJ-SC WPCP PAINT SHOP	700 LOS ESTEROS RD SAN JOSE CA 95134	SSE	0.06 / 302.84	7	569
42	CUPA SANTACLARA	SJ-SC WPCP ESB LAB & STORES	700 LOS ESTEROS RD SAN JOSE CA 95134	SSE	0.06 / 302.84	7	570
42	CUPA SANTACLARA	SJ-SC WPCP CL/SO2 BLDG	700 LOS ESTEROS RD SAN JOSE CA 95134	SSE	0.06 / 302.84	7	570
42	CUPA SANTACLARA	SJ-SC WPCP TERTIARY BLOWER BLDG, SERVICE WING & CART BARN	700 LOS ESTEROS RD SAN JOSE CA 95134	SSE	0.06 / 302.84	7	571

Map Key	DB	Company/Site Name	Address	Direction	Distance (mi/ft)	Elev Diff (ft)	Page Number
42	CUPA SANTACLARA	SJ-SC WPCP MAINTENAN & VEHICLE SVCS & HVAC	700 LOS ESTEROS RD SAN JOSE CA 95134	SSE	0.06 / 302.84	7	571
42	CUPA SANTACLARA	SJ-SC WPCP SLUDGE CONTROL BLDG	700 LOS ESTEROS RD SAN JOSE CA 95134	SSE	0.06 / 302.84	7	572
42	CUPA SANTACLARA	SJ-SC WPCP RSM, VEHICLE MAINTENANCE SHOP & RECYCLED WATER FILL ST	700 LOS ESTEROS RD SAN JOSE CA 95134	SSE	0.06 / 302.84	7	572
42	CUPA SANTACLARA	SJ-SC WPCP BLOWER BLDG, SERVICE WING & CART BARN	700 LOS ESTEROS RD SAN JOSE CA 95134	SSE	0.06 / 302.84	7	572
42	CUPA SANTACLARA	SJ-SC WPCP FILTRATION BLDG	700 LOS ESTEROS RD SAN JOSE CA 95134	SSE	0.06 / 302.84	7	573
42	CUPA SANTACLARA	SJ-SC WPCP BLOWER GENERATOR BLDG	700 LOS ESTEROS RD SAN JOSE CA 95134	SSE	0.06 / 302.84	7	573
42	CUPA SANTACLARA	SJ-SC WPCP OLD DIGESTER CONTROL BLD	700 LOS ESTEROS RD SAN JOSE CA 95134	SSE	0.06 / 302.84	7	574
42	CUPA SANTACLARA	SJ-SC WPCP P & E BLDG	700 LOS ESTEROS RD SAN JOSE CA 95134	SSE	0.06 / 302.84	7	574
42	CUPA SANTACLARA	SJ-SC WPCP PEPS & NORTH AERATION BL	700 LOS ESTEROS RD SAN JOSE CA 95134	SSE	0.06 / 302.84	7	574
42	VCP	LEGACY LAGOON BIOSOLIDS	700 LOS ESTEROS ROAD SAN JOSE CA 95134	SSE	0.06 / 302.84	7	575
			***Estor/EPA ID	Cleanup Status:*** 60001622	INACTIVE - NEEDS EVALUATION AS OF 12/6/2012		
42	CUPA SANTACLARA	SJ-SC WPCP ADMIN BUILDING	700 LOS ESTEROS RD SAN JOSE CA 95134	SSE	0.06 / 302.84	7	575
42	HHSS	SAN JOSE/SANTA CLARA WATER	700 LOS ESTEROS ROAD SAN JOSE CA 95134	SSE	0.06 / 302.84	7	576

Map Key	DB	Company/Site Name	Address	Direction	Distance (mi/ft)	Elev Diff (ft)	Page Number
42	HHSS	SAN JOSE/SANTA CLARA WATER POL	700 LOS ESTEROS RD. SAN JOSE CA 95134	SSE	0.06 / 302.84	7	576
42	CDO/CAO	San Jose/Santa Clara WPCP	700 Los Esteros Road San Jose CA 95134	SSE	0.06 / 302.84	7	576
42	CDO/CAO	San Jose/Santa Clara WPCP	700 Los Esteros Road San Jose CA 95134	SSE	0.06 / 302.84	7	578
42	CUPA SANTACLARA	Anderson Pacific Engineering Construction, Inc.	700 LOS ESTEROS RD San Jose CA 95134	SSE	0.06 / 302.84	7	579
42	HAZ SANJOSE	CSJ WATER POLLUTION CONTROL P	700 LOS ESTEROS RD SAN JOSE CA 95134	SSE	0.06 / 302.84	7	579
42	CERS HAZ	SJ-SC WPCP TERTIARY BLOWER BLDG, SERVICE WING & CART BARN	700 LOS ESTEROS RD SAN JOSE CA 95134	SSE	0.06 / 302.84	7	580
42	CERS TANK	SJ-SC WPCP MAINTENANCE, VEHICLE SVCS BLDG & HVAC	700 LOS ESTEROS RD SAN JOSE CA 95134 ***Site ID:*** 68154	SSE	0.06 / 302.84	7	582
42	CERS HAZ	SJ-SC WPCP P & E BLDG	700 LOS ESTEROS RD SAN JOSE CA 95134	SSE	0.06 / 302.84	7	611
42	CERS HAZ	SJ-SC WPCP ESB LAB & STORES	700 LOS ESTEROS RD SAN JOSE CA 95134	SSE	0.06 / 302.84	7	616
42	CERS HAZ	SJ-SC WPCP FILTRATION BLDG, SERVICE WING, CART BARN & TANK FARM	700 LOS ESTEROS RD SAN JOSE CA 95134	SSE	0.06 / 302.84	7	620
42	CERS HAZ	SJ-SC WPCP BLOWER BLDG, SERVICE WING & CART BARN	700 LOS ESTEROS RD SAN JOSE CA 95134	SSE	0.06 / 302.84	7	624
42	CERS HAZ	SJ-SC WPCP FIPS, DISINFECTION BLDG & CHLORINE/SO2 BLDG	700 LOS ESTEROS RD SAN JOSE CA 95134	SSE	0.06 / 302.84	7	628

Map Key	DB	Company/Site Name	Address	Direction	Distance (mi/ft)	Elev Diff (ft)	Page Number
42	CERS HAZ	SJ-SC WPCP RSM SHOP & RECYCLED WATER FILL ST	700 LOS ESTEROS RD SAN JOSE CA 95134	SSE	0.06 / 302.84	7	630
42	CERS HAZ	SJ-SC WPCP BLOWER GENERATOR BLDG	700 LOS ESTEROS RD SAN JOSE CA 95134	SSE	0.06 / 302.84	7	635
42	CERS HAZ	SJ-SC WPCP PEPS, NORTH AERATION BLDG, OPERATIONS BLDG & COGEN BLDG	700 LOS ESTEROS RD SAN JOSE CA 95134	SSE	0.06 / 302.84	7	639
42	CERS HAZ	SJ-SC WPCP ADMIN BLDG	700 LOS ESTEROS RD SAN JOSE CA 95134	SSE	0.06 / 302.84	7	641
42	CERS HAZ	SJ-SC WPCP PAINT SHOP, PAINT SHED A & B, EBOS & ELEC SUBSTATION NO 1	700 LOS ESTEROS RD SAN JOSE CA 95134	SSE	0.06 / 302.84	7	643
42	CERS HAZ	SJ-SC WPCP SLUDGE CONTROL BLDG, SCUM THICKENING BLDG & DSEPS	700 LOS ESTEROS RD SAN JOSE CA 95134	SSE	0.06 / 302.84	7	646
42	CERS HAZ	SJ-SC WPCP OLD DIGESTER CONTROL BLDG & LANDSCAPE COMPOUND	700 LOS ESTEROS RD SAN JOSE CA 95134	SSE	0.06 / 302.84	7	649
42	HAZ SANJOSE	WALSH CONSTRUCTION	700 LOS ESTEROS RD SAN JOSE CA 95134	SSE	0.06 / 302.84	7	651
42	UST	SJ-SC WPCP MAINTENANCE, VEHICLE SVCS BLDG & HVAC	700 LOS ESTEROS RD SAN JOSE CA 95134	SSE	0.06 / 302.84	7	651
			Facility ID: FA0269259 ***Tank ID No.*** **|** ***Tank Status*** **|** ***Tank Closure Date:*** Diesel | Renewal Permit | , Unleaded 87 | Renewal Permit |				
42	UST	San Jose/Santa Clara Water Pollution Control Plant	700 LOS ESTEROS RD San Jose CA 95134	SSE	0.06 / 302.84	7	653
			Tank ID No. **|** ***Tank Status*** **|** ***Tank Closure Date:*** T1 UNLEADED 87 | Confirmed/Updated Information | , T2 BIODIESEL | Confirmed/Updated Information |				

Map Key	DB	Company/Site Name	Address	Direction	Distance (mi/ft)	Elev Diff (ft)	Page Number
42	CUPA SANTACLARA	WALSH CONSTRUCTION	700 LOS ESTEROS RD SAN JOSE CA 95134	SSE	0.06 / 302.84	7	654
42	EMISSIONS	SAN JOSE/SANTA CLARA WATER POL	700 LOS ESTEROS ROAD SAN JOSE CA 95134	SSE	0.06 / 302.84	7	654
42	EMISSIONS	SAN JOSE-SANTA CLARA REGIONAL	700 LOS ESTEROS ROAD SAN JOSE CA 95134	SSE	0.06 / 302.84	7	662
42	EMISSIONS	SAN JOSE-SANTA CLARA REGIONAL WASTEWATER FACILITY	700 LOS ESTEROS ROAD SAN JOSE CA 95134	SSE	0.06 / 302.84	7	662
42	DELISTED CTNK	San Jose/Santa Clara Water Pollution Control Plant	700 LOS ESTEROS RD SAN JOSE CA 95134	SSE	0.06 / 302.84	7	665
42	CERS HAZ	Walsh Construction	700 LOS ESTEROS RD SAN JOSE CA 95134	SSE	0.06 / 302.84	7	665
42	HIST TANK	SAN JOSE/SANTA CLARA WATER	700 LOS ESTEROS ROAD SAN JOSE CA	SSE	0.06 / 302.84	7	667
42	HIST TANK	SAN JOSE/SANTA CLARA WATER POL	700 LOS ESTEROS RD. SAN JOSE CA	SSE	0.06 / 302.84	7	668
42	ENVIROSTOR	LEGACY LAGOON BIOSOLIDS	700 LOS ESTEROS ROAD SAN JOSE CA 95134	SSE	0.06 / 302.84	7	668
			Estor/EPA ID** | **Cleanup Status: 60001622 | INACTIVE - NEEDS EVALUATION AS OF 12/6/2012				
42	CUPA SANTACLARA	SJ-SC WATER POLLUTION CNTRL PLANT	700 LOS ESTEROS RD SAN JOSE CA 95134	SSE	0.06 / 302.84	7	668
42	CUPA SANTACLARA	Murphy Industrial Coatings	700 LOS ESTEROS RD San Jose CA 95134	SSE	0.06 / 302.84	7	669
42	UST SANTACLARA	SJ-SC WPCP MAINTENAN & VEHICLE SVCS & HVAC	700 LOS ESTEROS RD SAN JOSE CA 95134	SSE	0.06 / 302.84	7	669
			Facility ID** | **Facility Status: FA0269259 | Active				

Map Key	DB	Company/Site Name	Address	Direction	Distance (mi/ft)	Elev Diff (ft)	Page Number
42	RCRA NON GEN	SAN JOSE-SANTA CLARA REGIONAL WASTEWATER FACILITY	700 LOS ESTEROS ROAD SAN JOSE CA 95134 ***EPA Handler ID:*** CAC003083119	SSE	0.06 / 302.84	7	669
42	AST SWRCB	SANTA CLARA WATER POLLUTION	700 LOS ESTEROS RD SAN JOSE CA 95134	SSE	0.06 / 302.84	7	671
42	UST SWEEPS	WATER POLLUTION CONTROL P	700 LOS ESTEROS RD SAN JOSE CA ***C C	Status:*** I43-060-402169 | INACTIVE ***Tank ID:*** 000003, 000011, 000008, 000010, 000009, 000004, 000001, 000007, 000015, 000002, 000014, 000005, 000006	SSE	0.06 / 302.84	7	671
42	UST SWEEPS	WATER POLLUTION CONTROL P	700 LOS ESTEROS RD SAN JOSE CA ***C C	Status:*** A43-060-402169 | ACTIVE ***Tank ID:*** 000013, 000012	SSE	0.06 / 302.84	7	673
42	RCRA NON GEN	NATIONAL COATINGS AND LINING COMPANY	700 LOS ESTEROS ROAD SAN JOSE CA 95134 ***EPA Handler ID:*** CAC003093132	SSE	0.06 / 302.84	7	674
42	RCRA NON GEN	ANAGERIA SERVICES	700 LOS ESTEROS RD. SAN JOSE CA 95134 ***EPA Handler ID:*** CAC003111343	SSE	0.06 / 302.84	7	675
42	RCRA NON GEN	NATIONAL COATINGS AND LINING COMPANY	700 LOS ESTEROS ROAD SAN JOSE CA 95134 ***EPA Handler ID:*** CAC003112780	SSE	0.06 / 302.84	7	676
42	GEOTRACKER	SAN JOSE/SANTA CLARA WPCP	700 LOS ESTEROS ROAD SAN JOSE CA 95134	SSE	0.06 / 302.84	7	677
42	CLEANUP SITES	SAN JOSE-SANTA CLARA REGIONAL WASTEWATER FACILITY	700 LOS ESTEROS RD SAN JOSE CA 95134 ***Status | Site Facility Type:*** OPEN - LONG TERM MANAGEMENT | CLEANUP PROGRAM SITE	SSE	0.06 / 302.84	7	681
42	RCRA NON GEN	ANAERGIA	700 LOS ESTEROS RD. SAN JOSE CA 95134 ***EPA Handler ID:*** CAC003169480	SSE	0.06 / 302.84	7	683
42	RCRA NON GEN	ANAERGIA	700 LOS ESTEROS RD. SAN JOSE CA 95134 ***EPA Handler ID:*** CAC003181965	SSE	0.06 / 302.84	7	684
42	RCRA NON GEN	NATIONAL COATINGS & LINING CO.	700 LOS ESTEROS SAN JOSE CA 92562 ***EPA Handler ID:*** CAC003184077	SSE	0.06 / 302.84	7	685
42	PFAS SAMPLING	San Jose/Santa Clara WPCP	700 Los Esteros Road San Jose CA	SSE	0.06 / 302.84	7	686

Map Key	DB	Company/Site Name	Address	Direction	Distance (mi/ft)	Elev Diff (ft)	Page Number
42	PFAS SAMPLING	San Jose/Santa Clara WPCP	700 Los Esteros Road San Jose CA	SSE	0.06 / 302.84	7	694
42	PFAS SAMPLING	San Jose/Santa Clara WPCP	700 Los Esteros Road San Jose CA	SSE	0.06 / 302.84	7	698
42	PFAS IND	SAN JOSE/SANTA CLARA WATER POLLUTION CONTROL PLANT	SAN JOSE CA	SSE	0.06 / 302.84	7	702
42	PFAS INVEST	San Jose/Santa Clara WPCP	700 Los Esteros Road San Jose CA 95134	SSE	0.06 / 302.84	7	702
42	RCRA NON GEN	NATIONAL COATINGS & LINING CO.	700 LOS ESTEROS ROAD SAN JOSE CA 95134 ***EPA Handler ID:*** CAC003213731	SSE	0.06 / 302.84	7	703
43	CERS HAZ	Sartorius Bioanalytical Instruments Inc.	47661 FREMONT BLVD FREMONT CA 94538	NE	0.03 / 144.20	5	704
43	RCRA NON GEN	PALL FORTEBIO LLC	47661 FREMONT BLVD FREMONT CA 94538 ***EPA Handler ID:*** CAL000423598	NE	0.03 / 144.20	5	708
43	RCRA TSD	MOLECULAR DEVICES DBA FORTEBIO	47661 FREMONT BLVD FREMONT CA 94538 ***EPA Handler ID:*** CAL000444112	NE	0.03 / 144.20	5	709
43	RCRA NON GEN	MOLECULAR DEVICES DBA FORTEBIO	47661 FREMONT BLVD FREMONT CA 94538 ***EPA Handler ID:*** CAL000444112	NE	0.03 / 144.20	5	710
43	RCRA SQG	SARTORIUS BIOANALYTICAL INSTRUMENTS, INC.	47661 FREMONT BLVD FREMONT CA 94538 ***EPA Handler ID:*** CAR000308015	NE	0.03 / 144.20	5	711
44	RCRA NON GEN	UL SOLUTIONS	48016 FREMONT BLVD. FREMONT CA 94538 ***EPA Handler ID:*** CAC003212402	NE	0.03 / 147.24	6	713
45	RCRA NON GEN	BAY TUBE & MACHINING	48012 FREMONT BLVD FREMONT CA 94538 ***EPA Handler ID:*** CAL000419600	NE	0.03 / 149.20	6	714

Map Key	DB	Company/Site Name	Address	Direction	Distance (mi/ft)	Elev Diff (ft)	Page Number
46	RCRA SQG	CELLOTAPE INC	47623 FREMONT BLVD FREMONT CA 94538 ***EPA Handler ID:*** CAR000002972	NE	0.03 / 144.74	5	716
46	DELISTED HAZ	Cellotape Inc	47623 FREMONT BLVD. FREMONT CA 94538	NE	0.03 / 144.74	5	717
46	EMISSIONS	CELLOTAPE INC	47623 FREMONT BLVD FREMONT CA 94539	NE	0.03 / 144.74	5	717
46	EMISSIONS	CELLOTAPE INC	47623 FREMONT BLVD FREMONT CA 94538	NE	0.03 / 144.74	5	717
46	RCRA NON GEN	TESLA DELIVERY HUB-FREMONT	47623 FREMONT BLVD FREMONT CA 94538 ***EPA Handler ID:*** CAL000447554	NE	0.03 / 144.74	5	722
46	CERS HAZ	Tesla Fremont Delivery Hub	47623 FREMONT BLVD FREMONT CA 94538	NE	0.03 / 144.74	5	723
47	CERS HAZ	Central Admixture Pharmacy Services	48006 FREMONT BLVD. FREMONT CA 94538	NE	0.03 / 152.10	6	725
47	EMISSIONS	CENTRAL ADMIX PHARMACY SERVICE	48006 FREMONT BLVD FREMONT CA 94538	NE	0.03 / 152.10	6	728
47	RCRA NON GEN	CENTRAL ADMIXTURE PHARMARCY (SAN FRANCISCO)	48006 FREMONT BLVD FREMONT CA 94538 ***EPA Handler ID:*** CAL000370717	NE	0.03 / 152.10	6	731
47	PFAS IND	CENTRAL ADMIXTURE PHARMARCY (SAN FRANCISCO)	FREMONT CA	NE	0.03 / 152.10	6	732
48	DELISTED HAZ	Osaka Vacuum Usa, Inc	48000 FREMONT BLVD. FREMONT CA 94538	NE	0.03 / 157.39	6	733
49	CHMIRS	Mervyns Dist. Center	48200 Fremont Blvd Fremont CA 94538 ***Control No | Notified Date:*** 8/20/199911:36:36 AM	ENE	0.02 / 103.64	3	733
50	LOP SANTACLARA	Spreckles Sanitary Station	3288 Spreckles Ave San Jose CA ***SCVWD ID | Closure Date:*** 06S1W03N01f | 1/25/1996	SSW	0.26 / 1,371.25	-5	733

Map Key	DB	Company/Site Name	Address	Direction	Distance (mi/ft)	Elev Diff (ft)	Page Number
50	DELISTED HAZ	CSJ Spreckles Sanitary	3288 SPRECKLES AVE SAN JOSE CA 95002	SSW	0.26 / 1,371.25	-5	733
51	CERS HAZ	Bionova Scientific	3288 LAURELVIEW CT FREMONT CA 94538	NE	0.03 / 179.94	4	733
51	RCRA NON GEN	BIONOVA SCIENTIFIC LLC	3288 LAURELVIEW CT FREMONT CA 94538 ***EPA Handler ID:*** CAL000476474	NE	0.03 / 179.94	4	734
52	PFAS IND	IKANOS COMMUNICATIONS	FREMONT CA	NE	0.00 / 6.34	3	735
53	CERS HAZ	AT&T Mobility - BAYSIDE/MISSION - USID113651	47499 FREMONT BLVD FREMONT CA 94538	NE	0.03 / 157.62	5	736
55	RCRA SQG	SONY ELECTRONICS	48350 FREMONT BLVD FREMONT CA 94538 ***EPA Handler ID:*** CAR000097337	ENE	0.01 / 32.51	6	738
55	FINDS/FRS	SONY ELECTRONICS	48350 FREMONT BLVD FREMONT CA 94538 ***Registry ID:*** 110012203604	ENE	0.01 / 32.51	6	739
55	HAZNET	PINOLE POINT PROPERTIES	48350 FREMONT BLVD FREMONT CA 945386511	ENE	0.01 / 32.51	6	739
55	CHMIRS	PG&E	48350 Fremont Blvd Fremont CA ***Control No*** **|** ***Notified Date:*** 18-8725	12/24/2018 6:44:00 PM	ENE	0.01 / 32.51	6	740
55	HAZ GEN	SONY ELECTRONICS	48350 FREMONT BLVD FREMONT CA 945386511	ENE	0.01 / 32.51	6	742
56	FINDS/FRS	KINETIC SYSTEMS INC	48400 FREMONT BLVD. FREMONT CA 94538 ***Registry ID:*** 110065669930	ENE	0.00 / 7.03	4	742
56	DELISTED HAZ	Kinetic Systems	48400 FREMONT BLVD. FREMONT CA 94538	ENE	0.00 / 7.03	4	742
56	RCRA NON GEN	CINTAS FIRE PROTECTION	48400 FREMONT BLVD FREMONT CA 95131 ***EPA Handler ID:*** CAL000440573	ENE	0.00 / 7.03	4	743

Map Key	DB	Company/Site Name	Address	Direction	Distance (mi/ft)	Elev Diff (ft)	Page Number
56	RCRA NON GEN	KINETIC SYSTEMS INC	48400 FREMONT BLVD FREMONT CA 94538-6505 ***EPA Handler ID:*** CAL000324415	ENE	0.00 / 7.03	4	744
56	CERS HAZ	Cintas Fire Protection	48400 FREMONT BLVD. FREMONT CA 94538	ENE	0.00 / 7.03	4	745
56	FINDS/FRS	CINTAS FIRE PROTECTION	48400 FREMONT BLVD FREMONT CA 95131 ***Registry ID:*** 110070489821	ENE	0.00 / 7.03	4	748
56	RCRA NON GEN	CINTAS FIRST AID & SAFETY	48400 FREMONT BLVD FREMONT CA 94538 ***EPA Handler ID:*** CAL000449749	ENE	0.00 / 7.03	4	748
56	FINDS/FRS	CINTAS FIRST AID & SAFETY	48400 FREMONT BLVD FREMONT CA 94538 ***Registry ID:*** 110070631844	ENE	0.00 / 7.03	4	749
56	HAZ GEN	KINETIC SYSTEMS INC	48400 FREMONT BLVD FREMONT CA 945386505	ENE	0.00 / 7.03	4	750
57	FINDS/FRS	ESS TECHNOLOGY INC	48401 FREMONT BLVD. FREMONT CA 94538 ***Registry ID:*** 110055914355	ENE	0.02 / 94.70	6	750
57	HAZNET	ESS TECHNOLOGY INC	48401 FREMONT BLVD FREMONT CA 94538	ENE	0.02 / 94.70	6	751
57	HAZNET	ESS TECHNOLOGY	48401 FREMONT BLVD FREMONT CA 945380000	ENE	0.02 / 94.70	6	751
57	HAZNET	ESS TECHNOLOGY	48401 FREMONT BLVD FREMONT CA 945380000	ENE	0.02 / 94.70	6	751
57	RCRA NON GEN	DUKE REALTY	48401 FREMONT BLVD FREMONT CA 94538 ***EPA Handler ID:*** CAC003054723	ENE	0.02 / 94.70	6	752
57	FINDS/FRS	DUKE REALTY	48401 FREMONT BLVD FREMONT CA 94538 ***Registry ID:*** 110070725026	ENE	0.02 / 94.70	6	753
57	CERS HAZ	Applied Materials - Elgin B23	48401 FREMONT BLVD FREMONT CA 94538	ENE	0.02 / 94.70	6	753
58	CERCLIS	BFI--NEWBY ISLAND LANDFILL	1601 DIXON LANDING RD. MILPITAS CA 95035	E	0.09 / 465.78	3	755

Map Key	DB	Company/Site Name	Address	Direction	Distance (mi/ft)	Elev Diff (ft)	Page Number
			Site EPA ID: CAD983578071				
58	AST	NEWBY ISLAND LANDFILL/SHOP	1601 DIXON LANDING RD San Jose CA 95035	E	0.09 / 465.78	3	757
58	AST	BFI THE RECYCLERY	1601 DIXON LANDING RD San Jose CA 95035	E	0.09 / 465.78	3	757
58	ENVIROSTOR	IDC OF CALIFORNIA INC	1601 DIXON LANDING RD MILPITAS CA 950358100	E	0.09 / 465.78	3	757
			***Estor/EPA ID	Cleanup Status:*** CAT080012479 |			
58	ENVIROSTOR	IDC OF CALIFORNIA INC	1601 DIXON LANDING ROAD MILPITAS CA 950350000	E	0.09 / 465.78	3	758
			***Estor/EPA ID	Cleanup Status:*** 80001840 | INACTIVE - NEEDS EVALUATION AS OF 6/26/2009			
58	HWP	IDC OF CALIFORNIA INC	1601 DIXON LANDING RD MILPITAS CA 950358100	E	0.09 / 465.78	3	758
			***Estor/EPA ID	Cleanup Status:*** CAT080012479 |			
58	HAZ SANJOSE	ALLIED WASTE SERVICES OF SANTA CLARA COU	1601 DIXON LANDING RD 3 MILPITAS CA 95035	E	0.09 / 465.78	3	759
58	EMISSIONS	BFI-NEWBY ISLAND RECYCLERY	1601 DIXON LANDING RD MILPITAS CA 95035	E	0.09 / 465.78	3	759
58	EMISSIONS	VERIZON WIRELESS (DIXON LANDIN	1601 DIXON LANDING RD MILPITAS CA 95035	E	0.09 / 465.78	3	760
58	EMISSIONS	BROWNING-FERRIS INDUSTRIES OF	1601 DIXON LANDING RD MILPITAS CA 95035	E	0.09 / 465.78	3	762
58	EMISSIONS	BFI NEWBY ISLAND RECYCLERY AND	1601 DIXON LANDING RD MILPITAS CA 95035	E	0.09 / 465.78	3	763
58	EMISSIONS	NEWBY ISLAND - ORGANICS	1601 DIXON LANDING RD MILPITAS CA 95035	E	0.09 / 465.78	3	763
58	EMISSIONS	BFI NEWBY ISLAND RECYCLER	1601 DIXON LANDING RD MILPITAS CA 95035	E	0.09 / 465.78	3	763

Map Key	DB	Company/Site Name	Address	Direction	Distance (mi/ft)	Elev Diff (ft)	Page Number
58	EMISSIONS	BFI - THE RECYCLERY	1601 DIXON LANDING RD MILPITAS CA 95035	E	0.09 / 465.78	3	765
58	EMISSIONS	VERIZON WIRELESS (DIXON LANDING)	1601 DIXON LANDING RD MILPITAS CA 95035	E	0.09 / 465.78	3	770
59	CERS HAZ	SEMICAT, Inc.	47900 FREMONT BLVD FREMONT CA 94538	NE	0.05 / 248.47	5	772
59	ALT FUELS	SEMICAT SNB 2	47900 Fremont Blvd Fremont CA 94538 ***ID:*** 160880	NE	0.05 / 248.47	5	777
59	ALT FUELS	SEMICAT SNB 1	47900 Fremont Blvd Fremont CA 94538 ***ID:*** 179433	NE	0.05 / 248.47	5	778
59	RCRA NON GEN	SEMICAT, INC.	47900 FREMONT BLVD. FREMONT CA 94538 ***EPA Handler ID:*** CAC003203498	NE	0.05 / 248.47	5	778
59	RCRA NON GEN	SEMICAT INC	47900 FREMONT BLVD FREMONT CA 94538 ***EPA Handler ID:*** CAL000427079	NE	0.05 / 248.47	5	779
60	LUST	SPRECKLES SANITARY STATION	3288 SPRECKLES AVE SAN JOSE CA 95110 ***Global ID*** | ***Status Date*** | ***Status:*** T0608528407 | 1/25/1996 | COMPLETED - CASE CLOSED	SSW	0.20 / 1,070.03	-2	780
61	LUST	W.D. SMITH TRUST	800 SPRECKLES AVE SAN JOSE CA 95101 ***Global ID*** | ***Status Date*** | ***Status:*** T0608501577 | 6/5/1995 | COMPLETED - CASE CLOSED	SSW	0.09 / 498.04	-5	783
62	FINDS/FRS	ESS TECHNOLOGY	48461 FREMONT BLVD. FREMONT CA 94538 ***Registry ID:*** 110066214199	ENE	0.02 / 88.61	6	789
63	PFAS IND	JEM AMERICA CORP	FREMONT CA	NE	0.07 / 381.51	3	789
64	ERNS		48481 FREEMONT BLVD FREEMONT CA ***NRC Report No:*** 827158	ENE	0.01 / 42.47	9	790
64	CHMIRS	PG&E	adjacent to 48481 Fremont Blvd Fremont CA 94538 ***Control No*** | ***Notified Date:*** 07-2987 |	ENE	0.01 / 42.47	9	792
64	CHMIRS	PG&E	48481 Fremont Blvd Fremont CA 94538	ENE	0.01 / 42.47	9	794

Map Key	DB	Company/Site Name	Address	Direction	Distance (mi/ft)	Elev Diff (ft)	Page Number
			Control No **| *Notified Date:*** 07-1144 |			
64	FINDS/FRS	ESS TECHNOLOGY MOTEL	48481 FREMONT BLVD. FREMONT CA 94538 ***Registry ID:*** 110065640300	ENE	0.01 / 42.47	9	797
65	RCRA NON GEN	TCI INC	3541 GATEWAY BLVD FREMONT CA 94538-6585 ***EPA Handler ID:*** CAL000354367	NE	0.05 / 239.34	5	797
66	CERS HAZ	Jem America Corporation	3000 LAURELVIEW CT. FREMONT CA 94538	NE	0.09 / 464.46	6	798
66	EMISSIONS	JEM AMERICA CORP	3000 LAURELVIEW CT FREMONT CA 94538	NE	0.09 / 464.46	6	803
66	RCRA NON GEN	JEM AMERICA CORPORATION	3000 LAURELVIEW COURT FREMONT CA 94538-0000 ***EPA Handler ID:*** CAL000129642	NE	0.09 / 464.46	6	809
67	RCRA NON GEN	YIELD ENGINEERING SYSTEMS	3178 LAURELVIEW CT FREMONT CA 94538 ***EPA Handler ID:*** CAL000450834	NE	0.09 / 481.72	6	810
67	CERS HAZ	Yield Engineering Systems Fremont	3178 LAURELVIEW CT FREMONT CA 94538	NE	0.09 / 481.72	6	812
68	RCRA NON GEN	NITTO INC.	48500 FREMONT BLVD FREMONT CA 94538-6579 ***EPA Handler ID:*** CAC003041721	ENE	0.00 / 17.63	8	815
68	FINDS/FRS	NITTO INC.	48500 FREMONT BLVD FREMONT CA 94538-6579 ***Registry ID:*** 110070655034	ENE	0.00 / 17.63	8	816
68	RCRA SQG	BIONOVA SCIENTIFIC	48500 FREMONT BLVD FREMONT CA 94538 ***EPA Handler ID:*** CAR000336768	ENE	0.00 / 17.63	8	816
68	CERS HAZ	Bionova Scientific	48500 FREMONT BLVD FREMONT CA 94538	ENE	0.00 / 17.63	8	818
68	HAZ GEN	NITTO DENKO AMERICA INC	48500 FREMONT BLVD FREMONT CA 945386579	ENE	0.00 / 17.63	8	821
68	FINDS/FRS	BIONOVA SCIENTIFIC	48500 FREMONT BLVD FREMONT CA 94538	ENE	0.00 / 17.63	8	821

Map Key	DB	Company/Site Name	Address	Direction	Distance (mi/ft)	Elev Diff (ft)	Page Number
			Registry ID: 110071261475				
69	RCRA SQG	WINCHESTER DISC INC	2901 BAYVIEW DR FREMONT CA 94538 ***EPA Handler ID:*** CAD983612987	NE	0.10 / 547.96	6	822
70	RCRA VSQG	BREAKWATER RESEARCH	47456 FREMONT BLVD FREMONT CA 94538 ***EPA Handler ID:*** CAR000313353	NE	0.03 / 184.51	5	823
71	HAZ SANJOSE	COLONY LANDSCAPE & MAINT	4911 SPRECKLES AV SAN JOSE CA 92135	SSW	0.24 / 1,273.80	2	824
71	DELISTED HAZ	Colony Landscape	4911 SPRECKLES AVE ALVISO CA 95002	SSW	0.24 / 1,273.80	2	824
71	CUPA SANTACLARA	L & S STAKES INC	4911 SPRECKLES AV ALVISO CA 95002	SSW	0.24 / 1,273.80	2	824
71	CUPA SANTACLARA	COLONY LANDSCAPE & MAINTENANCE	4911 SPRECKLES AV SAN JOSE CA 95002	SSW	0.24 / 1,273.80	2	824
71	RCRA NON GEN	COLONY LANDSCAPING & MAINTENANCE INC	4911 SPRECKLES AVE ALVISO CA 95002-0000 ***EPA Handler ID:*** CAL000265940	SSW	0.24 / 1,273.80	2	825
72	RCRA NON GEN	ESTUARY LLC	47448 FREMONT BLVD FREMONT CA 94538 ***EPA Handler ID:*** CAL000465396	NE	0.03 / 138.33	6	826
72	RCRA VSQG	ESTUARY LLC	47448 FREMONT BLVD FREMONT CA 94538 ***EPA Handler ID:*** CAR000352641	NE	0.03 / 138.33	6	827
73	RCRA NON GEN	RAIDENT TECHNOLOGY INC	2925 BAYVIEW DR FREMONT CA 94536 ***EPA Handler ID:*** CAR000175794	NE	0.11 / 579.42	6	829
73	RCRA NON GEN	PYRAMID PAINTING INC	2925 BAYVIEW DR FREMONT CA 94538 ***EPA Handler ID:*** CAL000414930	NE	0.11 / 579.42	6	830
74	EMISSIONS	HEWLETT-PACKARD LABORATORIES	49001 LAKEVIEW BLVD FREMONT CA 94538	ENE	0.03 / 166.74	6	831
75	RCRA SQG	METATEC	2933 BAYVIEW DR FREMONT CA 94538	NE	0.11 / 587.82	6	832

Map Key	DB	Company/Site Name	Address	Direction	Distance (mi/ft)	Elev Diff (ft)	Page Number
			EPA Handler ID: CAR000014522				
75	CERS HAZ	Enablence Usa	2933 BAYVIEW DR. FREMONT CA 94538	NE	0.11 / 587.82	6	833
75	EMISSIONS	IMATION CORP	2933 BAYVIEW DRIVE FREMONT CA 94538	NE	0.11 / 587.82	6	849
75	EMISSIONS	ANDEVICES INC	2933 BAYVIEW DRIVE FREMONT CA 94539	NE	0.11 / 587.82	6	850
75	EMISSIONS	ENABLENCE USA COMPONENT INC	2933 BAYVIEW DRIVE FREMONT CA 94539	NE	0.11 / 587.82	6	852
75	EMISSIONS	METATEC	2933 BAYVIEW DRIVE FREMONT CA 94538	NE	0.11 / 587.82	6	857
75	RCRA NON GEN	ENABLENCE USA COMPONENTS INC	2933 BAYVIEW DR FREMONT CA 94538-6520	NE	0.11 / 587.82	6	858
			EPA Handler ID: CAL000270452				
75	PFAS IND	ENABLENCE USA COMPONENT INC	FREMONT CA	NE	0.11 / 587.82	6	859
76	EMISSIONS	VEECO INSTRUMENTS INC	3100 LAURELVIEW CT FREMONT CA 94538	NE	0.11 / 596.57	6	860
76	SSTS	SUNVALLEYTEK INTERNATIONAL, INC	3100 LAURELVIEW CT - FREMONT CA 94538	NE	0.11 / 596.57	6	861
			Establishment No: 100316-CA-1				
76	PFAS IND	VEECO INSTRUMENTS INC	FREMONT CA	NE	0.11 / 596.57	6	861
77	CERS HAZ	Littelfuse, Inc.	47436 FREMONT BLVD FREMONT CA 94538	NNE	0.02 / 109.68	6	862
77	RCRA NON GEN	LITTELFUSE INC	47436 FREMONT BLVD FREMONT CA 94538-6503	NNE	0.02 / 109.68	6	866
			EPA Handler ID: CAL000417639				
78	RCRA SQG	OPSYS U S CORP	47375 FREMONT BLVD FREMONT CA 94538	NNE	0.04 / 226.24	6	867

Map Key	DB	Company/Site Name	Address	Direction	Distance (mi/ft)	Elev Diff (ft)	Page Number
			EPA Handler ID: CA0000192864				
78	INSP COMP ENF	ATG INC	47375-B FREMONT BLVD FREMONT CA 94538	NNE	0.04 / 226.24	6	869
78	ENVIROSTOR	ATG INC	47375-B FREMONT BLVD FREMONT CA 945380000	NNE	0.04 / 226.24	6	870
			Estor/EPA ID **|** ***Cleanup Status:*** CAL000126886				
78	HWP	ATG INC	47375-B FREMONT BLVD FREMONT CA 945380000	NNE	0.04 / 226.24	6	872
			Estor/EPA ID **|** ***Cleanup Status:*** CAL000126886				
78	EMISSIONS	ALLIED TECHNOLOGY GROUP	47375 FREMONT BLVD FREMONT CA 94538	NNE	0.04 / 226.24	6	874
78	EMISSIONS	OPSYS US CORPORATION	47375 FREMONT BLVD FREMONT CA 94538	NNE	0.04 / 226.24	6	874
78	RCRA NON GEN	AVAR CONSTRUCTION INC	47375 FREMONT BLVD FREMONT CA 94538	NNE	0.04 / 226.24	6	875
			EPA Handler ID: CAL000308368				
78	CERS HAZ	ATG INC	47375-B FREMONT BLVD FREMONT CA 945380000	NNE	0.04 / 226.24	6	877
78	HAZ TSD	ATG INC	47375-B FREMONT BLVD FREMONT CA 945380000	NNE	0.04 / 226.24	6	878
78	HAZ TSD	OPSYS US CORP	47375 FREMONT BLVD #A FREMONT CA 945380000	NNE	0.04 / 226.24	6	878
78	RCRA NON GEN	ARK ROW INDUSTRIAL PARTNERS	47375 FREMONT BLVD FREMONT CA 94538	NNE	0.04 / 226.24	6	879
			EPA Handler ID: CAC003205682				
79	FINDS/FRS	ZANKER MATERIAL PROCESSING FACILITY	675 LOS ESTEROS ROAD SAN JOSE CA 95134-1004	S	0.00 / 18.88	0	880
			Registry ID: 110013755668				
79	SWF/LF	Zanker Material Processing Facility	675 Los Esteros Road San Jose CA 95134	S	0.00 / 18.88	0	880
			Act Opl Status **|** ***Activity:*** Active	Large Volume Transfer/Processing Facility, Active	Solid Waste Landfill		
79	FINDS/FRS	ZANKER RD MATERIAL PROCESSING	675 LOS ESTEROS RD SAN JOSE CA 95134	S	0.00 / 18.88	0	882

Map Key	DB	Company/Site Name	Address	Direction	Distance (mi/ft)	Elev Diff (ft)	Page Number
			Registry ID: 110065973030				
79	EMISSIONS	ZANKER ROAD MATERIAL PROCESSING FACILITY	675 LOS ESTEROS ROAD SAN JOSE CA 95134	S	0.00 / 18.88	0	883
79	EMISSIONS	ZANKER ROAD MATERIAL PROCESSIN	675 LOS ESTEROS ROAD SAN JOSE CA 95134	S	0.00 / 18.88	0	886
79	CUPA SANTACLARA	99 DOLLAR DEBRIS BOX SERVICE	675 LOS ESTEROS RD SAN JOSE CA 95134	S	0.00 / 18.88	0	891
79	CONTAINER RECY	Z Best Products	675 Los Esteros Rd San Jose CA 95134	S	0.00 / 18.88	0	891
79	C&D DEBRIS RECY	ZANKER MATERIAL PROCESSING FACILITY	675 LOS ESTEROS RD SAN JOSE CA 95134	S	0.00 / 18.88	0	892
79	CHMIRS	San Jose Fire Department Hazmat Team	675 Los Esteros Road San Jose CA	S	0.00 / 18.88	0	892
			Control No **|** ***Notified Date:*** 23-2338	3/30/2023 4:28:00 PM			
80	RCRA LQG	D-250E L-131 MP 54.71 DIRECT EXAMINATION (PG&E DIGS PROJECT)	LONG 135 FT S E OF 48688 FREMONT BLVD FREMONT CA 94555	ENE	0.00 / 3.39	8	894
			EPA Handler ID: CAP000273698				
80	FINDS/FRS	D-250E L-131 MP 54.71 DIRECT EXAMINATION (PG&E DIGS PROJECT)	LONG 135 FT S E OF 48688 FREMONT BLVD FREMONT CA 94555	ENE	0.00 / 3.39	8	897
			Registry ID: 110070489194				
81	HAZNET	EXCLUSIVE DESIGN CO	47428 FREMONT BLVD FREMONT CA 945380000	NNE	0.02 / 102.23	6	897
82	RCRA NON GEN	SNA ELECTRONICS INC	3249 LAURELVIEW CT FREMONT CA 94538-6535	NE	0.12 / 642.31	6	898
			EPA Handler ID: CAL000387322				
82	CERS HAZ	SNA Electronics Inc.	3249 LAURELVIEW CT FREMONT CA 94538	NE	0.12 / 642.31	6	899
82	RCRA SQG	LUXCOM INC	3249 LAURELVIEW CT FREMONT CA 94538	NE	0.12 / 642.31	6	902
			EPA Handler ID: CAP000109017				

Map Key	DB	Company/Site Name	Address	Direction	Distance (mi/ft)	Elev Diff (ft)	Page Number
82	PFAS IND	SNA ELECTRONICS INC	FREMONT CA	NE	0.12 / 642.31	6	903
83	CHMIRS	Fish and Game	Grand Blvd and Los Esteros Road San Jose CA ***Control No*	*Notified Date:*** 22-5797 | 10/2/2022 8:01:00 AM	SSW	0.00 / 9.94	-2	904
84	RCRA SQG	ENERVENUE, INC.	3500 GATEWAY BLVD FREMONT CA 94538 ***EPA Handler ID:*** CAR000330498	NE	0.11 / 598.41	5	906
84	CERS HAZ	EnerVenue Gateway	3500 GATEWAY BLVD FREMONT CA 94538	NE	0.11 / 598.41	5	908
85	PFAS IND	ZANKER ROAD RESOURCE MANAGEMENT,LTD	SAN JOSE CA	SSW	0.02 / 81.03	-4	909
86	CERS HAZ	Zollner Electronics, Inc.	48550 FREMONT BLVD FREMONT CA 94538	ENE	0.05 / 246.77	7	910
86	RCRA NON GEN	ZOLLNER ELECTRONICS INC	48550 FREMONT BLVD FREMONT CA 94538 ***EPA Handler ID:*** CAL000441368	ENE	0.05 / 246.77	7	913
86	PFAS IND	ZOLLNER ELECTRONICS INC	FREMONT CA	ENE	0.05 / 246.77	7	914
87	PFAS IND	OPSYS US CORPORATION	FREMONT CA	NNE	0.00 / 20.00	4	914
88	DELISTED HAZ	Plasmasi Inc	3754 SPINNAKER CT. FREMONT CA 94538	NNE	0.02 / 122.38	6	915
89	RCRA NON GEN	LUMICYTE INC	48480 LAKEVIEW BLVD FREMONT CA 94538-0000 ***EPA Handler ID:*** CAR000081331	ENE	0.06 / 335.63	5	915
89	EMISSIONS	LUMICYTE	48480 LAKEVIEW BLVD FREMONT CA 94538	ENE	0.06 / 335.63	5	917
89	PFAS IND	LUMICYTE	FREMONT CA	ENE	0.06 / 335.63	5	918

Map Key	DB	Company/Site Name	Address	Direction	Distance (mi/ft)	Elev Diff (ft)	Page Number
90	RCRA NON GEN	TOKYO ELECTRON U.S. HOLDINGS INC	2859 BAYVIEW DR FREMONT CA 94538 ***EPA Handler ID:*** CAL000439801	NE	0.16 / 844.50	4	919
91	RCRA NON GEN	TACTUS TECHNOLOGY INC	47509 SEABRIDGE DR FREMONT CA 94538 ***EPA Handler ID:*** CAL000431734	NE	0.09 / 487.33	5	920
92	CERS HAZ	Sonova USA Inc.	47257 FREMONT BLVD FREMONT CA 94538	NNE	0.05 / 247.16	6	921
92	RCRA NON GEN	PHONAK LLC	47257 FREMONT BLVD FREMONT CA 94538 ***EPA Handler ID:*** CAL000399837	NNE	0.05 / 247.16	6	926
92	RCRA NON GEN	SONOVA USA IN	47257 FREMONT BLVD FREMONT CA 94538 ***EPA Handler ID:*** CAL000441346	NNE	0.05 / 247.16	6	927
92	RCRA NON GEN	PROLOGIS	47257 FREMONT BLVD FREMONT CA 94538 ***EPA Handler ID:*** CAC003114402	NNE	0.05 / 247.16	6	928
93	PFAS IND	SYPECTLON LAB INC	FREMONT CA	NE	0.07 / 359.14	3	929
94	CERS HAZ	Driftwood Development	3758 SPINNAKER CT FREMONT CA 94538	NNE	0.04 / 199.81	6	930
94	RCRA VSQG	DRIFTWOOD DEVELOPEMENT LLC	3758 SPINNAKER COURT FREMONT CA 94538 ***EPA Handler ID:*** CAR000292300	NNE	0.04 / 199.81	6	933
95	EMISSIONS	CROSSINGS @ 880 INDUSTRIAL, LLC	48688 FREMONT BLVD FREMONT CA 94538	ENE	0.05 / 276.33	14	934
95	EMISSIONS	CROSSINGS AT 880 INDUSTRIAL, LLC	48688 FREMONT BLVD FREMONT CA 94538	ENE	0.05 / 276.33	14	935
95	CERS HAZ	Crossings at 880 Industrial, LLC - Bldg. 1	48688 FREMONT BLVD FREMONT CA 94538	ENE	0.05 / 276.33	14	937
95	CERS HAZ	Apple Inc. - Fremont Boulevard 1	48688 FREMONT BLVD FREMONT CA 94538	ENE	0.05 / 276.33	14	939

Map Key	DB	Company/Site Name	Address	Direction	Distance (mi/ft)	Elev Diff (ft)	Page Number
96	RCRA SQG	PRECISE METALS	48351 LAKEVIEW BLVD FREMONT CA 94538 ***EPA Handler ID:*** CAR000014589	ENE	0.10 / 517.36	6	940
96	CERS HAZ	Tri Fab Associates Inc	48351 LAKEVIEW BLVD. FREMONT CA 94538	ENE	0.10 / 517.36	6	941
96	DRYCLEANERS	TRI-FAB ASSOCIATES	48351 LAKEVIEW BLVD FREMONT CA	ENE	0.10 / 517.36	6	949
96	DRYCLEANERS	SHAWN SABER	48351 LAKVIEW BLVD. FREMONT CA	ENE	0.10 / 517.36	6	949
96	RCRA NON GEN	TRIFAB ASSOCIATES INC	48351 LAKEVIEW BLVD FREMONT CA 94538-0000 ***EPA Handler ID:*** CAL000382425	ENE	0.10 / 517.36	6	949
97	DELISTED HAZ	Optoplex Corp	3374 GATEWAY BLVD. FREMONT CA 94538	NE	0.16 / 839.79	4	950
97	EMISSIONS	OPTOPLEX CORPORATION	3374 GATEWAY BLVD FREMONT CA 94538	NE	0.16 / 839.79	4	951
97	RCRA LQG	STMICRO FREMONT	3374 GATEWAY BLVD. FREMONT CA 94538 ***EPA Handler ID:*** CAR000321521	NE	0.16 / 839.79	4	953
98	PFAS IND	VEECO INSTRUMENTS INC	FREMONT CA	NE	0.17 / 873.17	5	955
99	RCRA NON GEN	MOTION SOLUTIONS	47517 SEABRIDGE DR FREMONT CA 94538 ***EPA Handler ID:*** CAL000453215	NE	0.10 / 544.63	5	956
100	RCRA VSQG	VEECO INSTRUMENTS INC	3191 LAURELVIEW CT FREMONT CA 94538 ***EPA Handler ID:*** CAR000252726	NE	0.17 / 893.78	5	957
100	DELISTED HAZ	Veeco-ALD	3191 LAURELVIEW CT FREMONT CA 94538	NE	0.17 / 893.78	5	959
101	PFAS GW		CA	E	0.04 / 191.18	9	959
102	RCRA NON GEN	APPLE INC (FB03)	49092 FREMONT BLVD FREMONT CA 94538	E	0.01 / 40.37	0	966

Map Key	DB	Company/Site Name	Address	Direction	Distance (mi/ft)	Elev Diff (ft)	Page Number
			EPA Handler ID: CAL000465513				
102	FINDS/FRS	APPLE INC (FB03)	49092 FREMONT BLVD FREMONT CA 94538 ***Registry ID:*** 110071136481	E	0.01 / 40.37	0	967
103	DELISTED TNK	MERVYNS DISTRIBUTION CENTER	48200 FREMONT BLVD FREMONT CA 94538	ENE	0.18 / 960.35	6	968
103	LUST	MERVYNS'	48200 FREMONT BLVD FREMONT CA 94538 ***Global ID | Status Date | Status:*** T0600101713 | 6/9/1997 | COMPLETED - CASE CLOSED	ENE	0.18 / 960.35	6	968
103	RCRA NON GEN	HOMELEGANCE INC	48200 FREMONT BLVD FREMONT CA 94538 ***EPA Handler ID:*** CAL000440529	ENE	0.18 / 960.35	6	971
103	UST SWEEPS	MERVYNS DIST CENTER	48200 FREMONT BLVD FREMONT CA ***C C | Status:*** A01-009-2040 | ACTIVE ***Tank ID:*** 000001, 000002	ENE	0.18 / 960.35	6	973
103	CONT ALAMEDA	MERVYNS'	48200 FREMONT BLVD FREMONT CA 94538	ENE	0.18 / 960.35	6	973
104	EMISSIONS	CROSSINGS AT 880 INDUSTRIAL, LLC	48888 FREMONT BLVD FREMONT CA 94538	ENE	0.04 / 194.32	21	973
104	EMISSIONS	FANCY MODELS CORP	48888 FREMONT BLVD, STE 150 CA 94538	ENE	0.04 / 194.32	21	976
104	RCRA NON GEN	FANCY MODELS CORP	48888 FREMONT BLVD STE 150 FREMONT CA 94538-6557 ***EPA Handler ID:*** CAL000416010	ENE	0.04 / 194.32	21	976
104	CERS HAZ	Crossings at 880 Industrial, LLC - Bldg. 2	48888 FREMONT BLVD FREMONT CA 94538	ENE	0.04 / 194.32	21	977
104	EMISSIONS	FANCY MODELS CORP	48888 FREMONT BLVD, STE 150 FREMONT CA 94538	ENE	0.04 / 194.32	21	979
104	CERS HAZ	Fremont 2	48888 FREMONT BLVD FREMONT CA 94538	ENE	0.04 / 194.32	21	981
104	RCRA NON GEN	APPLE INC	48888 FREMONT BLVD. SUITE 140 FREMONT CA 94538	ENE	0.04 / 194.32	21	983

Map Key	DB	Company/Site Name	Address	Direction	Distance (mi/ft)	Elev Diff (ft)	Page Number
			EPA Handler ID: CAC003190897				
105	PFAS IND	STMICRO FREMONT	FREMONT CA	NE	0.17 / 908.13	5	984
106	DELISTED HAZ	CALVAC	1305 PACIFIC AV ALVISO CA 95002	SSW	0.23 / 1,232.74	-1	985
106	CUPA SANTACLARA	CALVAC	1305 PACIFIC AV ALVISO CA 95002	SSW	0.23 / 1,232.74	-1	985
107	DELISTED HAZ	Optoplex	3390 GATEWAY BLVD. FREMONT CA 94538	NE	0.17 / 922.29	5	985
107	RCRA LQG	ZENLABS ENERGY INC	3390 GATEWAY BLVD FREMONT CA 94538 ***EPA Handler ID:*** CAR000276832	NE	0.17 / 922.29	5	986
108	CERS HAZ	Bay Materials, LLC	48450 LAKEVIEW BLVD FREMONT CA 94538	ENE	0.10 / 521.38	8	987
108	RCRA NON GEN	BAY MATERIALS	48450 LAKEVIEW BLVD FREMONT CA 94538 ***EPA Handler ID:*** CAL000408932	ENE	0.10 / 521.38	8	994
108	PFAS IND	BAY MATERIALS	FREMONT CA	ENE	0.10 / 521.38	8	995
109	ALT FUELS	Bayside Business Park	47505 Seabridge Dr Fremont CA 94538 ***ID:*** 75722	NE	0.13 / 677.56	4	996
110	CERS HAZ	Intabio LLC	47370 FREMONT BLVD. FREMONT CA 94538	NNE	0.02 / 117.36	5	997
110	RCRA NON GEN	INTABIO,LLC	47370 FREMONT BLVD FREMONT CA 94538 ***EPA Handler ID:*** CAL000455888	NNE	0.02 / 117.36	5	1000
110	RCRA NON GEN	INTABIO LLC	47370 FREMONT BLVD FREMONT CA 94538 ***EPA Handler ID:*** CAL000460410	NNE	0.02 / 117.36	5	1001
111	RCRA NON GEN	MERAQI MEDICAL	47225 FREMONT BOULEVARD FREMONT CA 94538 ***EPA Handler ID:*** CAC003054387	NNE	0.03 / 158.86	5	1002

Map Key	DB	Company/Site Name	Address	Direction	Distance (mi/ft)	Elev Diff (ft)	Page Number
111	RCRA NON GEN	MERAQI MEDICAL	47225 FREMONT BLVD FREMONT CA 94538 ***EPA Handler ID:*** CAL000458893	NNE	0.03 / 158.86	5	1003
112	RCRA LQG	E INK CALIFORNIA LLC	47485 SEABRIDGE DRIVE FREMONT CA 94538-6549 ***EPA Handler ID:*** CAR000112532	NE	0.10 / 527.78	4	1004
112	CERS HAZ	E Ink California LLC	47485 SEABRIDGE DR. FREMONT CA 94538	NE	0.10 / 527.78	4	1018
112	EMISSIONS	SIPIX IMAGING INC	47485 SEABRIDGE DR FREMONT CA 94538	NE	0.10 / 527.78	4	1024
112	EMISSIONS	E INK CALIFORNIA, LLC	47485 SEABRIDGE DR FREMONT CA 94538	NE	0.10 / 527.78	4	1028
112	HAZ TSD	E INK CALIFORNIA LLC	47485 SEABRIDGE DR FREMONT CA 945386549	NE	0.10 / 527.78	4	1030
113	EMISSIONS	SYPECTLON LAB INC	47540 SEABRIDGE DR FREMONT CA 94538	NE	0.13 / 696.63	6	1030
114	EMISSIONS	SYNESIS CORPORATION	3353 GATEWAY BLVD FREMONT CA 94538	NE	0.18 / 940.72	4	1035
114	RCRA NON GEN	PROLOGIS, L.P./DCT VALLEY DRIVE CA LP	3353 GATEWAY BLVD FREMONT CA 94535 ***EPA Handler ID:*** CAC002982896	NE	0.18 / 940.72	4	1035
115	RCRA NON GEN	TELIRITE TECHNICAL SERVICES, INC.	2857 LAKEVIEW CT FREMONT CA 94538-6534 ***EPA Handler ID:*** CAL000335543	ENE	0.21 / 1,128.28	7	1036
115	PFAS IND	TELIRITE TECHNICAL SERVICES, INC.	FREMONT CA	ENE	0.21 / 1,128.28	7	1037
116	HIST TANK	W.S.D. TRUCKING, INC.	PACIFIC & STATES ST ALVISO CA	SSW	0.19 / 1,015.29	-3	1038
116	UST SWEEPS	W.S.D. TRUCKING, INC.	PACIFIC & STATES ST ALVISO CA ***C C	Status:*** A43-000-10331 | ACTIVE ***Tank ID:*** 000002, 000003, 000001	SSW	0.19 / 1,015.29	-3	1038
117	ENVIROSTOR	PANTRONIX CORP. - FREMONT	2710 LAKEVIEW CT FREMONT CA 94538	ENE	0.21 / 1,132.47	6	1039

Map Key	DB	Company/Site Name	Address	Direction	Distance (mi/ft)	Elev Diff (ft)	Page Number
			***Estor/EPA ID	Cleanup Status:*** 71003360 | INACTIVE - NEEDS EVALUATION AS OF			
117	EMISSIONS	PANTRONIX CORPORATION	2710 LAKEVIEW COURT FREMONT CA 94538	ENE	0.21 / 1,132.47	6	1040
117	EMISSIONS	HEWLETT-PACKARD LABORATORIES	2710 LAKEVIEW COURT FREMONT CA 94538	ENE	0.21 / 1,132.47	6	1048
117	RCRA NON GEN	PANTRONIX CORPORATION	2710 LAKEVIEW COURT FREMONT CA 94538-0000 ***EPA Handler ID:*** CAL000146078	ENE	0.21 / 1,132.47	6	1049
117	RCRA LQG	VELO3D INC	2710 LAKEVIEW COURT FREMONT CA 94538 ***EPA Handler ID:*** CAR000325779	ENE	0.21 / 1,132.47	6	1050
117	PFAS IND	VELO3D INC	FREMONT CA	ENE	0.21 / 1,132.47	6	1052
117	PFAS IND	PANTRONIX CORPORATION	FREMONT CA	ENE	0.21 / 1,132.47	6	1053
118	LUST	WSP TRUCKING INC.	1200 STATE ST SAN JOSE CA 95101 ***Global ID	Status Date	Status:*** T0608501602 | 10/18/1995 | COMPLETED - CASE CLOSED	SSW	0.22 / 1,152.32	0	1054
119	RCRA SQG	DEICO ELECTRONICS INC	2800 BAYVIEW DR FREMONT CA 94537 ***EPA Handler ID:*** CAD982520546	NE	0.22 / 1,183.09	6	1056
119	CLEANUP SITES	DEICO ELECTRONICS (FORMER)	2800 BAYVIEW DRIVE FREMONT CA ***Status	Site Facility Type:*** COMPLETED - CASE CLOSED | CLEANUP PROGRAM SITE	NE	0.22 / 1,183.09	6	1057
119	CONT ALAMEDA	DEICO ELECTRONICS (FORMER)	2800 BAYVIEW DRIVE FREMONT CA	NE	0.22 / 1,183.09	6	1061
120	RCRA LQG	RIGETTI QUANTUM COMPUTING	47430 SEABRIDGE DRIVE FREMONT CA 94538 ***EPA Handler ID:*** CAR000339986	NE	0.13 / 681.73	4	1061
120	RCRA LQG	RIGETTI QUANTUM COMPUTING	47430 SEABRIDGE DR FREMONT CA 94538 ***EPA Handler ID:*** CAL000424796	NE	0.13 / 681.73	4	1063
121	EMISSIONS	MIRROR PLUS TECHNOLOGIES	47354 FREMONT BLVD FREMONT CA 94538	NNE	0.02 / 130.31	4	1065

Map Key	DB	Company/Site Name	Address	Direction	Distance (mi/ft)	Elev Diff (ft)	Page Number
121	RCRA NON GEN	SPINAL ELEMENTS	47354 FREMONT BOULEVARD FREMONT CA 94538 **EPA Handler ID:** CAC003162556	NNE	0.02 / 130.31	4	1068
122	RCRA SQG	DIASONICS	47281 BAYSIDE PKWY FREMONT CA 94538 **EPA Handler ID:** CAD982489098	NE	0.24 / 1,272.22	7	1070
123	EMISSIONS	ASIX SYSTEMS CORP	47338 FREMONT BLVD FREMONT CA 94538	NNE	0.03 / 148.34	4	1071
124	RCRA SQG	ORYX TECHNOLOGY CORPORATION	47341 BAYSIDE PKWY FREMONT CA 94538 **EPA Handler ID:** CAR000113332	NE	0.25 / 1,312.89	7	1071
124	RCRA SQG	ORYX INSTRUMENTS	47341 BAYSIDE PKWY FREMONT CA 94538 **EPA Handler ID:** CAP000051664	NE	0.25 / 1,312.89	7	1072
125	ALT FUELS	Alpha Energy Management	48273 Lakeview Blvd Fremont CA 94538 **ID:** 96775	ENE	0.18 / 933.78	7	1073
126	CERS HAZ	Agiliti	3811 SPINNAKER CT FREMONT CA 94538	NNE	0.07 / 368.39	4	1074
127	ENVIROSTOR	MATTSON TECHNOLOGY, INC.	47131 BAYSIDE PARKWAY FREMONT CA 94538 **Estor/EPA ID | Cleanup Status:** 71003157 | INACTIVE - NEEDS EVALUATION AS OF	NE	0.24 / 1,273.03	7	1076
127	RCRA LQG	MATTSON TECHNOLOGY	47131 BAYSIDE PARKWAY FREMONT CA 94538 **EPA Handler ID:** CAD983636697	NE	0.24 / 1,273.03	7	1077
127	RCRA TSD	MATTSON TECHNOLOGY	47131 BAYSIDE PARKWAY FREMONT CA 94538 **EPA Handler ID:** CAD983636697	NE	0.24 / 1,273.03	7	1081
127	EMISSIONS	LAM RESEARCH CORPORATION	47131 BAYSIDE PKWY FREMONT CA	NE	0.24 / 1,273.03	7	1086
127	EMISSIONS	MATTSON TECHNOLOGY, INC	47131 BAYSIDE PKWY FREMONT CA 94538	NE	0.24 / 1,273.03	7	1086
128	RCRA SQG	TESLA MOTORS INC	3777 SPINNAKER CT FREMONT CA 94538	NNE	0.12 / 632.73	5	1093

Map Key	DB	Company/Site Name	Address	Direction	Distance (mi/ft)	Elev Diff (ft)	Page Number
			EPA Handler ID: CAR000255679				
128	CERS HAZ	Tesla Spinnaker	3777 SPINNAKER CT FREMONT CA 94538	NNE	0.12 / 632.73	5	1094
128	EMISSIONS	TESLA MOTORS, INC	3777 SPINNAKER CT FREMONT CA 94538	NNE	0.12 / 632.73	5	1098
129	RCRA SQG	CITRAGEN PHARMACEUTICALS INC	3789 SPINNAKER CT FREMONT CA 94538	NNE	0.13 / 695.97	6	1099
			EPA Handler ID: CAL000441152				
130	EMISSIONS	CROSSING AT 880 INDUSTRIAL, LLC	49088 FREMONT BLVD FREMONT CA 94538	E	0.08 / 402.61	2	1102
130	ALT FUELS	Living Spaces	49088 Fremont Blvd Fremont CA 94538	E	0.08 / 402.61	2	1104
			ID: 88977				
130	EMISSIONS	LIVING SPACES FURNITURE	49088 FREMONT BLVD CA 94538	E	0.08 / 402.61	2	1105
130	EMISSIONS	LIVING SPACES FURNITURE	49088 FREMONT BLVD FREMONT CA 94538	E	0.08 / 402.61	2	1105
130	CERS HAZ	Crossings at 880 Industrial, LLC - Bldg. 3	49088 FREMONT BLVD FREMONT CA 94538	E	0.08 / 402.61	2	1107
131	HHSS	FREMONT AIRPORT INC	1501 DIXON LANDING ROAD HY. 17 FREMONT CA 94538	E	0.12 / 639.45	22	1109
131	HIST TANK	FREMONT AIRPORT, INC.	1501 DIXON LANDING ROAD FREMONT CA	E	0.12 / 639.45	22	1110
131	UST SWEEPS	FREMONT AIRPORT, INC.	1501 DIXON LANDING RD FREMONT CA	E	0.12 / 639.45	22	1110
			C C | Status: I01-009-42220 | INACTIVE ***Tank ID:*** 000002, 000001				
132	CERS HAZ	Veolia Es Technical Solutions	3797 SPINNAKER CT. FREMONT CA 94538	NNE	0.11 / 589.75	5	1110
132	HMIRS		3797 Spinnaker Court FREMONT CA	NNE	0.11 / 589.75	5	1113

Map Key	DB	Company/Site Name	Address	Direction	Distance (mi/ft)	Elev Diff (ft)	Page Number
132	RCRA SQG	VEOLIA ES TECHNICAL SOLUTIONS LLC	3797 SPINNAKER COURT FREMONT CA 94538 ***EPA Handler ID:*** CAD982338923	NNE	0.11 / 589.75	5	1115
132	MEDICAL WASTE	Veolia ES Technical Solutions, L.L.C.	3797 Spinnaker Court Fremont CA 94538	NNE	0.11 / 589.75	5	1120
133	CERS HAZ	Kaeser Compressors Inc	46771 FREMONT BLVD. FREMONT CA 94538	NNE	0.05 / 283.28	6	1121
133	RCRA NON GEN	KAESER COMPRESSORS, INC	46771 FREMONT BLVD FREMONT CA 94538 ***EPA Handler ID:*** CAL000370272	NNE	0.05 / 283.28	6	1124
134	CERS HAZ	Analog Semiconductors, Inc	4042 CLIPPER CT. FREMONT CA 94538	NNE	0.07 / 395.25	6	1125
134	RCRA NON GEN	ANALOG SEMICONDUCTOR INC	4042 CLIPPER COURT FREMONT CA 94538-0000 ***EPA Handler ID:*** CAL000222071	NNE	0.07 / 395.25	6	1130
134	PFAS IND	ANALOG SEMICONDUCTOR INC	FREMONT CA	NNE	0.07 / 395.25	6	1131
135	EMISSIONS	JEM AMERICA CORP	4040 CLIPPER COURT FREMONT CA 94538	NNE	0.07 / 351.82	8	1132
136	RCRA NON GEN	REMEGEN BIOSCIENCES, INC	4059 CLIPPER COURT FREMONT CA 94538 ***EPA Handler ID:*** CAC003117231	NNE	0.11 / 603.25	5	1132
137	RCRA VSQG	PRINTERPREZZ_HQ	4026 CLIPPER COURT FREMONT CA 94538 ***EPA Handler ID:*** CAR000286187	NNE	0.04 / 221.10	6	1134
137	CERS HAZ	PrinterPrezz	4026 CLIPPER CT FREMONT CA 94538	NNE	0.04 / 221.10	6	1135
138	RCRA SQG	VERSEON CORPORATION	47071 BAYSIDE PKWY FREMONT CA 94538 ***EPA Handler ID:*** CAD982445827	NE	0.25 / 1,297.88	7	1137
138	EMISSIONS	SYQUEST TECHNOLOGY	47071 BAYSIDE PKWY FREMONT CA 94538	NE	0.25 / 1,297.88	7	1139

Map Key	DB	Company/Site Name	Address	Direction	Distance (mi/ft)	Elev Diff (ft)	Page Number
138	RCRA NON GEN	ALAMAR BIOSCIENCES INC	47071 BAYSIDE PKWY FREMONT CA 94538 ***EPA Handler ID:*** CAL000468653	NE	0.25 / 1,297.88	7	1140
139	RCRA TSD	CLAY LAUCELLA	1436 STATE STREET ALVISO CA 95002 ***EPA Handler ID:*** CAC003009361	SSW	0.27 / 1,432.55	-1	1141
140	RCRA NON GEN	CLEARINK DISPLAYS INC	4020 CLIPPER CT FREMONT CA 94538 ***EPA Handler ID:*** CAL000429116	NNE	0.03 / 176.21	6	1142
141	RCRA NON GEN	BART MANUFACTURING, INC	3787 SPINNAKER CT FREMONT CA 94538 ***EPA Handler ID:*** CAC003055857	NNE	0.13 / 704.86	6	1143
141	RCRA NON GEN	BART MANUFACTURING, INC	3787 SPINNAKER CT. FREMONT CA 94538 ***EPA Handler ID:*** CAC003203307	NNE	0.13 / 704.86	6	1144
142	PFAS IND	STRYKER NEUROVASCULAR	FREMONT CA	NE	0.30 / 1,561.82	8	1145
143	PFAS IND	MATTSON TECHNOLOGY, INC	FREMONT CA	NE	0.29 / 1,520.07	5	1146
144	DELISTED HAZ	Verizon Wireless Hwy 880 Warren	46750 FREMONT BLVD FREMONT CA 94538	NNE	0.03 / 171.10	6	1147
144	CERS HAZ	eJoule Inc	46750 FREMONT BLVD STE 110 & STE 108 FREMONT CA 94538	NNE	0.03 / 171.10	6	1147
144	RCRA NON GEN	CALIFORNIA ADVANCED LABELING INC	46750 FREMONT BLVD STE 106 FREMONT CA 94538-6573 ***EPA Handler ID:*** CAL000399686	NNE	0.03 / 171.10	6	1150
144	RCRA NON GEN	EJOULE CORPORATION	46750 FREMONT BLVD FREMONT CA 94538 ***EPA Handler ID:*** CAL000410798	NNE	0.03 / 171.10	6	1151
144	CERS HAZ	Verizon Wireless Hwy 880 Warren	46750 FREMONT BLVD FREMONT CA 94538	NNE	0.03 / 171.10	6	1152
145	DELISTED HAZ	Lexar Media Inc	47300 BAYSIDE PKWY. FREMONT CA 94538	NE	0.31 / 1,632.67	5	1154

Map Key	DB	Company/Site Name	Address	Direction	Distance (mi/ft)	Elev Diff (ft)	Page Number
146	PFAS IND	VEOLIA ES TECHNICAL SOLUTIONS	FREMONT CA	NNE	0.13 / 668.78	5	1154
147	FINDS/FRS	BASF CORPORATION	46820 FREMONT BLVD. FREMONT CA 94538 ***Registry ID:*** 110055904801	NNE	0.00 / 23.14	3	1155
147	CERS HAZ	Basf Corp	46820 FREMONT BLVD. FREMONT CA 94538	NNE	0.00 / 23.14	3	1156
147	EMISSIONS	BASF CORPORATION	46820 FREMONT BLVD CA 94538	NNE	0.00 / 23.14	3	1159
147	RCRA NON GEN	BASF CORPORATION	46820 FREMONT BLVD FREMONT CA 94538 ***EPA Handler ID:*** CAL000407034	NNE	0.00 / 23.14	3	1160
147	EMISSIONS	BASF CORPORATION	46820 FREMONT BLVD FREMONT CA 94538	NNE	0.00 / 23.14	3	1161
147	HAZ GEN	BASF CORPORATION	46820 FREMONT BLVD FREMONT CA 94538	NNE	0.00 / 23.14	3	1162
147	PFAS IND	BASF CORPORATION	FREMONT CA	NNE	0.00 / 23.14	3	1163
147	RCRA NON GEN	BASF METALS LLC	46820 FREMONT BLVD FREMONT CA 94538 ***EPA Handler ID:*** CAL000477160	NNE	0.00 / 23.14	3	1163
148	PFAS IND	LSI LOGIC CORPORATION	FREMONT CA	ENE	0.21 / 1,097.66	10	1164
149	LOP SANTACLARA	Rebar Spacer Block Co.	1400 State St San Jose CA ***SCVWD ID*** | ***Closure Date:*** 06S1W09A01f | 11/14/1995	SSW	0.31 / 1,643.42	0	1165
149	LUST	REBAR SPACER BLOCK CO.	1400 STATE ST SAN JOSE CA 95110 ***Global ID*** | ***Status Date*** | ***Status:*** T0608501092 | 11/14/1995 | COMPLETED - CASE CLOSED	SSW	0.31 / 1,643.42	0	1165
150	RCRA NON GEN	VENITI INC	4025 CLIPPER CT FREMONT CA 94538 ***EPA Handler ID:*** CAL000399824	NNE	0.06 / 323.29	7	1168

Map Key	DB	Company/Site Name	Address	Direction	Distance (mi/ft)	Elev Diff (ft)	Page Number
151	DELISTED HAZ	New Wave Research	48660 KATO RD. FREMONT CA 94538	ENE	0.19 / 1,019.75	9	1169
151	EMISSIONS	NEW WAVE RESEARCH	48660 KATO ROAD FREMONT CA 94538	ENE	0.19 / 1,019.75	9	1169
152	RCRA NON GEN	FLOOR AND DECOR #185	1665 N MCCARTHY BLVD MILPITAS CA 95035 ***EPA Handler ID:*** CAL000451094	E	0.08 / 429.93	7	1171
153	RCRA NON GEN	OPTOPLEX CORPORATION	48500 KATO RD FREMONT CA 94538 ***EPA Handler ID:*** CAL000416884	ENE	0.22 / 1,183.90	11	1173
153	EMISSIONS	OPTOPLEX CORPORATION	48500 KATO ROAD FREMONT CA 94538	ENE	0.22 / 1,183.90	11	1174
154	RCRA NON GEN	DEXTER MAGNETIC MATERIALS DIV	48460 KATO RD FREMONT CA 94538 ***EPA Handler ID:*** CAD981980303	ENE	0.23 / 1,219.43	9	1175
154	RCRA SQG	DEXTER MAGNETIC MATERIALS DIV	48460 KATO RD FREMONT CA 94538 ***EPA Handler ID:*** CAD983672353	ENE	0.23 / 1,219.43	9	1176
154	EMISSIONS	DEXTER MAGNETIC MATERIALS DIVI	48460 KATO ROAD FREMONT CA 94538	ENE	0.23 / 1,219.43	9	1177
154	EMISSIONS	DEXTER MAGNETIC TECHNOLOGIES	48460 KATO ROAD FREMONT CA 94538	ENE	0.23 / 1,219.43	9	1178
154	EMISSIONS	EVEREX SYSTEMS INC	48460 KATO ROAD FREMONT CA 94538	ENE	0.23 / 1,219.43	9	1180
154	RCRA NON GEN	TECHLINK	48460 KATO RD FREMONT CA 94538-7337 ***EPA Handler ID:*** CAL000379045	ENE	0.23 / 1,219.43	9	1180
155	PFAS IND	EXAR CORPORATION	FREMONT CA	ENE	0.17 / 918.71	10	1181
156	RCRA SQG	LSI LOGIC CORPORATION FREMONT	48580 KATO ROAD FREMONT CA 94536 ***EPA Handler ID:*** CAD981446701	ENE	0.22 / 1,175.36	10	1182

Map Key	DB	Company/Site Name	Address	Direction	Distance (mi/ft)	Elev Diff (ft)	Page Number
156	ENVIROSTOR	LSI LOGIC CORP. - FREMONT	48580 KATO ROAD FREMONT CA 94539	ENE	0.22 / 1,175.36	10	1186
			***Estor/EPA ID**	**Cleanup Status:** 71002841 | INACTIVE - NEEDS EVALUATION AS OF			
156	EMISSIONS	LSI LOGIC CORPORATION	48580 KATO ROAD FREMONT CA 94536	ENE	0.22 / 1,175.36	10	1187
156	EMISSIONS	LSI LOGIC CORPORATION	48580 KATO ROAD FREMONT CA 94538	ENE	0.22 / 1,175.36	10	1188
156	RCRA NON GEN	ESSAI INC	48580 KATO RD FREMONT CA 94538	ENE	0.22 / 1,175.36	10	1191
			***EPA Handler ID:** CAL000298765				
157	EMISSIONS	STANDARD ENGINEERING CORPORATI	48500 KATO ROAD FREMONT CA 94538	ENE	0.17 / 923.11	11	1192
158	RCRA TSD	IDC OF CALIFORNIA INC	1601 DIXON LANDING ROAD MILPITAS CA 95035	E	0.17 / 894.26	38	1194
			***EPA Handler ID:** CAT080012479				
158	RCRA CORRACTS	IDC OF CALIFORNIA INC	1601 DIXON LANDING ROAD MILPITAS CA 95035	E	0.17 / 894.26	38	1197
			***EPA Handler ID:** CAT080012479				
158	LOP SANTACLARA	Kingsford Co.	1601 W Dixon Landing Rd Milpitas CA	E	0.17 / 894.26	38	1200
			***SCVWD ID** | **Closure Date:** 05S1W36L01f | 2/26/1993				
158	LUST	KINGSFORD CO.	1601 W DIXON LANDING RD MILPITAS CA 95035	E	0.17 / 894.26	38	1200
			***Global ID** | **Status Date** | **Status:** T0608500807 | 2/26/1993 | COMPLETED - CASE CLOSED				
158	SWF/LF	Newby Island Sanitary Landfill	1601 Dixon Landing Road Milpitas(SJ) CA 95035	E	0.17 / 894.26	38	1203
			***Act Opl Status** | **Activity:** Active | Solid Waste Landfill				
158	SWF/LF	BFI Newby Island Recyclery	1601 Dixon Landing Road San Jose CA 94538	E	0.17 / 894.26	38	1205
			***Act Opl Status** | **Activity:** Active | Large Volume Transfer/Processing Facility				
158	SWF/LF	Newby Island Compost Facility	1601 Dixon Landing Road San Jose CA 95035	E	0.17 / 894.26	38	1207
			***Act Opl Status** | **Activity:** Active | Green Material Composting Facility				
158	CUPA SANTACLARA	NEWBY ISLAND LANDFILL	1601 DIXON LANDING RD MILPITAS CA 95035	E	0.17 / 894.26	38	1209

Map Key	DB	Company/Site Name	Address	Direction	Distance (mi/ft)	Elev Diff (ft)	Page Number
158	CUPA SANTACLARA	ALLIED WASTE SERVICES OF NORTH AMERICA, LLC	1601 DIXON LANDING RD MILPITAS CA 95035	E	0.17 / 894.26	38	1209
158	CUPA SANTACLARA	BFI THE RECYCLERY	1601 DIXON LANDING RD SAN JOSE CA 95035	E	0.17 / 894.26	38	1210
158	SWAT	BFI-NEWBY ISLAND LANDFILL	1601 DIXON LANDING ROAD SAN JOSE, CA 95109 CA	E	0.17 / 894.26	38	1210
158	SEMS ARCHIVE	BFI--NEWBY ISLAND LANDFILL	1601 DIXON LANDING RD. MILPITAS CA 95035 ***EPA ID:*** CAD983578071	E	0.17 / 894.26	38	1211
158	HAZ SANJOSE	NEWBY ISLAND LANDFILL/SHOP	1601 DIXON LANDING RD SAN JOSE CA 95134	E	0.17 / 894.26	38	1212
158	HAZ SANJOSE	OUT OF BUSINESS (T-MOBILE)	1601 DIXON LANDING RD CELL SAN JOSE CA 95134	E	0.17 / 894.26	38	1212
158	HAZ SANJOSE	BFI THE RECYCLERY	1601 DIXON LANDING RD 1 SAN JOSE CA 95134	E	0.17 / 894.26	38	1212
158	CERS TANK	BFI THE RECYCLERY	1601 DIXON LANDING RD MILPITAS CA 95035 ***Site ID:*** 98526	E	0.17 / 894.26	38	1212
158	CERS TANK	Newby Island Sanitary Landfill	1601 DIXON LANDING RD MILPITAS CA 95035 ***Site ID:*** 398237	E	0.17 / 894.26	38	1226
158	CERS TANK	Allied Waste Services of Santa Clara County	1601 DIXON LANDING RD MILPITAS CA 95035 ***Site ID:*** 98525	E	0.17 / 894.26	38	1237
158	DELISTED HAZ	BFI WASTE	1601 DIXON LANDING RD SAN JOSE CA 95134	E	0.17 / 894.26	38	1248
158	HAZ SANJOSE	OUT OF BUSINESS	1601 DIXON LANDING RD 2 SAN JOSE CA 95134	E	0.17 / 894.26	38	1248
158	EMISSIONS	INTERNATIONAL DISPOSAL CORP OF CA	1601 W DIXON LANDING RD MILPITAS CA 95035	E	0.17 / 894.26	38	1248

Map Key	DB	Company/Site Name	Address	Direction	Distance (mi/ft)	Elev Diff (ft)	Page Number
158	EMISSIONS	INTERNATIONAL DISPOSAL CORP OF	1601 W DIXON LANDING RD MILPITAS CA 95035	E	0.17 / 894.26	38	1251
158	EMISSIONS	INTERNATIONAL DISPOSAL CORPORA	1601 DIXON LANDING RD SAN JOSE CA 95133	E	0.17 / 894.26	38	1251
158	EMISSIONS	INTERNATIONAL DISPOSAL CORPORA	1601 W DIXON LANDING RD MILPITAS CA 95035	E	0.17 / 894.26	38	1253
158	INSP COMP ENF	IDC OF CALIFORNIA INC	1601 DIXON LANDING RD MILPITAS CA 95035	E	0.17 / 894.26	38	1257
158	CUPA SANTACLARA	SCC DEH-HHW COLLECTION FACILITY	1601 DIXON LANDING RD MILPITAS CA 95035	E	0.17 / 894.26	38	1258
158	CUPA SANTACLARA	VERIZON WIRELESS: DIXON LANDING	1601 DIXON LANDING RD SAN JOSE CA 95134	E	0.17 / 894.26	38	1258
158	RCRA NON GEN	BFI THE RECYCLERY	1601 DIXON LANDING ROAD MILPITAS CA 95035 ***EPA Handler ID:*** CAL000055274	E	0.17 / 894.26	38	1258
158	RCRA NON GEN	ALLIED WASTE SERVICES OF SANTA CLARA COUNTY	1601 DIXON LANDING ROAD MILPITAS CA 95035 ***EPA Handler ID:*** CAL000358268	E	0.17 / 894.26	38	1260
158	RCRA NON GEN	CTY OF SANTA CLARA DEPT OF ENV HEALTH	1601 DIXON LANDING RD MILPITAS CA 95035-0000 ***EPA Handler ID:*** CAH111000495	E	0.17 / 894.26	38	1261
158	RCRA NON GEN	RAITO INC.	1601 DIXON LANDING ROAD MILPITAS CA 95035 ***EPA Handler ID:*** CAC003024397	E	0.17 / 894.26	38	1262
158	RCRA NON GEN	CITY OF SAN JOSE POLICE DEPT	1601 DIXON LANDING RD SAN JOSE CA 95131 ***EPA Handler ID:*** CAC003033701	E	0.17 / 894.26	38	1263
158	RCRA SQG	IDC OF CALIFORNIA INC	1601 DIXON LANDING ROAD MILPITAS CA 95035 ***EPA Handler ID:*** CAT080012479	E	0.17 / 894.26	38	1264
158	AST SWRCB	BFI-THE RECYCLERY	1601 DIXON LANDING RD. MILPITAS CA 95035	E	0.17 / 894.26	38	1267

Map Key	DB	Company/Site Name	Address	Direction	Distance (mi/ft)	Elev Diff (ft)	Page Number
158	AST SWRCB	INTERNATIONAL DISPOSAL CORP.	1601 DIXON LANDING RD. MILPITAS CA 95035	E	0.17 / 894.26	38	1267
158	CONTAINER RECY	Allied Waste Commercial	1601 Dixon Landing Rd Milpitas CA 95035	E	0.17 / 894.26	38	1267
158	CALSITES	INTERNATIONAL DISPOSAL (BROWNING-FERRIS)	1601 DIXON LANDING ROAD SAN JOSE CA 95109	E	0.17 / 894.26	38	1267
158	C&D DEBRIS RECY	NEWBY ISLAND SANITARY LANDFILL	1601 DIXON LANDING RD MILPITAS CA 95035	E	0.17 / 894.26	38	1268
158	PROCESSORS	Browning Ferris Industries The Recyclery	1601 Dixon Landing Rd Milpitas CA 95035	E	0.17 / 894.26	38	1268
158	WMUD	NEWBY ISLAND LANDFILL	1601 DIXON LANDING ROAD MILPITAS CA 95035	E	0.17 / 894.26	38	1268
158	RCRA NON GEN	CITY OF SAN JOSE POLICE DEPT	1601 DIXON LANDING RD SAN JOSE CA 95131 ***EPA Handler ID:*** CAC003211810	E	0.17 / 894.26	38	1271
159	EMISSIONS	MMC TECHNOLOGY	47700 KATO ROAD FREMONT CA 94538	ENE	0.25 / 1,303.65	11	1272
159	EMISSIONS	SOLYNDRA LLC	47700 KATO ROAD FREMONT CA 94538	ENE	0.25 / 1,303.65	11	1274
159	EMISSIONS	SOLYNDRA, INC	47700 KATO ROAD FREMONT CA 94538	ENE	0.25 / 1,303.65	11	1275
159	EMISSIONS	SOLARCITY/SILEVO INC	47700 KATO ROAD FREMONT CA 94538	ENE	0.25 / 1,303.65	11	1277
160	DELISTED HAZ	Dickinson Fleet Services SFO	47682 KATO RD. FREMONT CA 94538	ENE	0.25 / 1,321.93	11	1278
161	RCRA NON GEN	GUINN CONSTRUCTION	1601 DIXON LANDING MILPITAS CA 95035 ***EPA Handler ID:*** CAC003137364	E	0.17 / 911.36	33	1278

Map Key	DB	Company/Site Name	Address	Direction	Distance (mi/ft)	Elev Diff (ft)	Page Number
161	RCRA NON GEN	GUINN CONSTRUCTION	1601 DIXON LANDING MILPITAS CA 95035 ***EPA Handler ID:*** CAC003182179	E	0.17 / 911.36	33	1279
161	PFAS SAMPLING	NEWBY ISLAND LANDFILL	1601 DIXON LANDING MILPITAS CA	E	0.17 / 911.36	33	1280
161	PFAS SAMPLING	NEWBY ISLAND LANDFILL	1601 DIXON LANDING MILPITAS CA	E	0.17 / 911.36	33	1283
161	PFAS SAMPLING	NEWBY ISLAND LANDFILL	1601 DIXON LANDING MILPITAS CA	E	0.17 / 911.36	33	1285
161	PFAS SAMPLING	NEWBY ISLAND LANDFILL	1601 DIXON LANDING MILPITAS CA	E	0.17 / 911.36	33	1288
161	PFAS SAMPLING	NEWBY ISLAND LANDFILL	1601 DIXON LANDING MILPITAS CA	E	0.17 / 911.36	33	1291
161	PFAS SAMPLING	NEWBY ISLAND LANDFILL	1601 DIXON LANDING MILPITAS CA	E	0.17 / 911.36	33	1296
161	PFAS SAMPLING	NEWBY ISLAND LANDFILL	1601 DIXON LANDING MILPITAS CA	E	0.17 / 911.36	33	1298
161	PFAS SAMPLING	NEWBY ISLAND LANDFILL	1601 DIXON LANDING MILPITAS CA	E	0.17 / 911.36	33	1301
161	PFAS INVEST	NEWBY ISLAND LANDFILL	1601 DIXON LANDING MILPITAS CA 95035	E	0.17 / 911.36	33	1304
162	PFAS IND	EXAR CORPORATION	FREMONT CA	ENE	0.17 / 882.45	11	1304
163	DELISTED HAZ	Stm- Service To Mankind	4065 CLIPPER CT. FREMONT CA 94538	NNE	0.11 / 575.12	8	1305
164	PFAS IND	GAS RECOVERY SYSTEMS, INC	SAN JOSE CA	E	0.10 / 523.68	8	1305

Map Key	DB	Company/Site Name	Address	Direction	Distance (mi/ft)	Elev Diff (ft)	Page Number
166	DELISTED HAZ	Exide Technologies	47610 KATO RD. FREMONT CA 94538	ENE	0.30 / 1,568.91	12	1306
167	HAZNET	ADAMS & HOBART	46732 FREMONT BLVD FREMONT CA 945380000	NNE	0.00 / 19.38	4	1306
168	CUPA SANTACLARA	MCCARTHY BLVD CHEVRON	1625 N MCCARTHY BL MILPITAS CA 95035	E	0.12 / 646.99	8	1306
168	UST	McCarthy Blvd Chevron	1625 N McCarthy Blvd Milpitas CA 95035	E	0.12 / 646.99	8	1307
			Tank ID No. **|** ***Tank Status*** **|** ***Tank Closure Date:*** T3 | Confirmed/Updated Information | , T1 | Confirmed/Updated Information | , T2 | Confirmed/Updated Information |				
168	RCRA NON GEN	MCCARTHY BLVD CHEVRON	1625 N MCCARTHY BLVD MILPITAS CA 95035	E	0.12 / 646.99	8	1308
			EPA Handler ID: CAL000449154				
168	UST SANTACLARA	MCCARTHY BLVD CHEVRON	1625 N MCCARTHY BL MILPITAS CA 95035	E	0.12 / 646.99	8	1309
			Facility ID **	** ***Facility Status:*** FA0290867 | Active			
168	CERS TANK	McCarthy Blvd Chevron	1625 N MCCARTHY BLVD MILPITAS CA 95035	E	0.12 / 646.99	8	1310
			Site ID: 558944				
168	ALT FUELS	MCCARTHY CHEVRO MCCARTHYCHEVRO	1625 N McCarthy Blvd Milpitas CA 95035	E	0.12 / 646.99	8	1316
			ID: 158747				
168	EMISSIONS	MCCARTHY BLVD CHEVRON	1625 N MCCARTHY BLVD MILPITAS CA 95035	E	0.12 / 646.99	8	1317
169	PFAS IND	TESLA, INC	FREMONT CA	ENE	0.32 / 1,680.70	12	1317
170	HAZNET	NORTHERN LINE LAYERS	46731 FREMONT BLVD FREMONT CA 945386509	NNE	0.00 / 2.05	4	1318
171	DELISTED HAZ	C & H Enterprises - Bayside	46939 BAYSIDE PARKWAY FREMONT CA 94538	NE	0.29 / 1,531.69	5	1318
172	RCRA TSD	TESLA INC	47700 KATO ROAD FREMONT CA 94538-0000	ENE	0.32 / 1,703.55	12	1319
			EPA Handler ID: CAR000001636				

Map Key	DB	Company/Site Name	Address	Direction	Distance (mi/ft)	Elev Diff (ft)	Page Number
173	PFAS IND	VENITI INC	FREMONT CA	NNE	0.07 / 364.92	6	1345
174	CALSITES	DOUDELL PROPERTY	SE CORNER OF DIXON LANDING RD & I-880 MILPITAS CA 95035	E	0.20 / 1,041.94	14	1346
175	HAZ GEN	DEPT OF GENERAL SERVICES - AGNEWS DEVELOPMENT CENTER	6500 ZANKER RD SAN JOSE CA 95134	SE	0.01 / 26.50	4	1347
176	RCRA NON GEN	DRYVE TECHNOLOGIES, INC	46722 FREMONT BLVD FREMONT CA 94538	NNE	0.00 / 11.28	4	1347
			EPA Handler ID: CAC003204075				
177	CERS HAZ	Google LLC - DISK5093	5093 DISK DRIVE SAN JOSE CA 95134	SSW	0.03 / 151.64	-3	1348
177	RCRA SQG	GOOGLE LLC	5093 DISK DR SAN JOSE CA 95134	SSW	0.03 / 151.64	-3	1351
			EPA Handler ID: CAL000437716				
177	EMISSIONS	GOOGLE LLC	5093 DISK DR SAN JOSE CA 95134	SSW	0.03 / 151.64	-3	1353
177	RCRA LQG	GOOGLE LLC - DISK5093	5093 DISK DRIVE SAN JOSE CA 95134	SSW	0.03 / 151.64	-3	1353
			EPA Handler ID: CAP000337964				
179	ENVIROSTOR	HMT TECHNOLOGY CORP.	1220 PAGE AVENUE FREMONT CA 94538	ENE	0.30 / 1,560.04	14	1354
			***Estor/EPA ID	Cleanup Status:*** 71002427	INACTIVE - NEEDS EVALUATION AS OF		
179	CLEANUP SITES	DOLLINGER PROPERTIES	1220 PAGE AVENUE FREMONT CA 94538	ENE	0.30 / 1,560.04	14	1355
			***Status	Site Facility Type:*** COMPLETED - CASE CLOSED	CLEANUP PROGRAM SITE		
179	CONT ALAMEDA	DOLLINGER PROPERTIES	1220 PAGE AVENUE FREMONT CA 94538	ENE	0.30 / 1,560.04	14	1359
180	PFAS IND	BRADLEY NAMEPLATE CORPORATION	FREMONT CA	ENE	0.31 / 1,619.67	12	1360
181	RCRA TSD	AMPRIUS	1180 PAGE AVE FREMONT CA 94538	ENE	0.31 / 1,622.69	12	1360
			EPA Handler ID: CAL000446411				

Map Key	DB	Company/Site Name	Address	Direction	Distance (mi/ft)	Elev Diff (ft)	Page Number
182	PFAS IND	GEMFIRE	FREMONT CA	ENE	0.31 / 1,629.75	12	1361
183	HAZNET	PW STEPHENS	46716 FREMONT BLVD FREMONT CA 94538	NNE	0.00 / 3.53	7	1362
183	HAZ GEN	NITINOL DEVELOPMENT COMPANY	46716 FREMONT BLVD FREMONT CA 945380000	NNE	0.00 / 3.53	7	1362
184	CERS HAZ	Phycoil Biotechnology International Inc.	46725 FREMONT BLVD FREMONT CA 94538	NNE	0.04 / 227.66	7	1363
184	RCRA NON GEN	PHYCOIL BIOTECHNOLOGY INTERNATIONAL INC.	46725 FREMONT BLVD FREMONT CA 94538 ***EPA Handler ID:*** CAL000432569	NNE	0.04 / 227.66	7	1366
185	RCRA NON GEN	HITACHI CHEMICAL CO AMERICA LTD	46729 FREMONT BLVD FREMONT CA 94538 ***EPA Handler ID:*** CAL000433002	NNE	0.03 / 166.12	6	1367
185	RCRA NON GEN	SHOWA DENKO MATERIALS (AMERICA) INC	46729 FREMONT BLVD FREMONT CA 94538 ***EPA Handler ID:*** CAL000457165	NNE	0.03 / 166.12	6	1369
185	CERS HAZ	Resonac America Inc.	46729 FREMONT BLVD FREMONT CA 94538	NNE	0.03 / 166.12	6	1370
186	CERS HAZ	Edm Labs Ltd	46709 FREMONT BLVD. FREMONT CA 94538	NNE	0.07 / 367.11	8	1373
186	RCRA NON GEN	SHELBY INC. DBA EDM LABS LTD	46709 FREMONT BLVD. FREMONT CA 94538 ***EPA Handler ID:*** CAC003073906	NNE	0.07 / 367.11	8	1375
186	RCRA NON GEN	SHELBY INC DBA EDM LABS LTD	46709 FREMONT BLVD. FREMONT CA 94538 ***EPA Handler ID:*** CAC003225794	NNE	0.07 / 367.11	8	1376
187	DELISTED HAZ	BOSTON SCIENTIFIC	47201 LAKEVIEW BLVD FREMONT CA 94538-6530	NE	0.40 / 2,121.13	9	1377
188	DELISTED HAZ	Solyndra Inc	1055 PAGE AVE. FREMONT CA 94538	ENE	0.33 / 1,734.15	12	1377

Map Key	DB	Company/Site Name	Address	Direction	Distance (mi/ft)	Elev Diff (ft)	Page Number
189	RCRA NON GEN	KORE PRINT SOLUTIONS INC	46711 FREMONT BLVD FREMONT CA 94538 ***EPA Handler ID:*** CAL000391374	NNE	0.06 / 298.31	8	1377
190	ENVIROSTOR	DOUDELL PROPERTY	SE CORNER OF DIXON LANDING RD & I-880 MILPITAS CA 95035 ***Estor/EPA ID	Cleanup Status:*** 43420005 | REFER: RWQCB AS OF 10/19/1990	E	0.24 / 1,244.87	15	1378
191	PFAS IND	GLOBAL KATO HG LLC	FREMONT CA	ENE	0.36 / 1,891.63	15	1379
192	PFAS IND	BALL SCREWS & ACTUATORS INC	FREMONT CA	E	0.22 / 1,138.30	11	1380
193	PFAS IND	SOLYNDRA, INC	FREMONT CA	ENE	0.36 / 1,899.19	15	1381
194	RCRA TSD	EXAR CORPORATION	48720 KATO ROAD FREMONT CA 94538 ***EPA Handler ID:*** CAL000121065	ENE	0.24 / 1,274.81	12	1382
194	DELISTED HAZ	Exar Corp	48720 KATO RD FREMONT CA 94538	ENE	0.24 / 1,274.81	12	1383
194	RCRA LQG	EXAR CORPORATION	48720 KATO ROAD FREMONT CA 94538 ***EPA Handler ID:*** CAL000121065	ENE	0.24 / 1,274.81	12	1383
195	RCRA LQG	BALL SCREWS & ACTUATORS CO, INC	48767 KATO RD FREMONT CA 94538 ***EPA Handler ID:*** CAR000276428	E	0.23 / 1,205.01	9	1385
195	EMISSIONS	BALL SCREWS & ACTUATORS INC	48767 KATO ROAD FREMONT CA 94538	E	0.23 / 1,205.01	9	1386
196	RCRA NON GEN	COMPASS BEAUTY INC	46715 FREMONT BLVD FREMONT CA 94538 ***EPA Handler ID:*** CAL000475254	NNE	0.04 / 228.58	8	1387
197	CERS HAZ	Furcifer Inc,	46717 FREMONT BLVD FREMONT CA 94538	NNE	0.04 / 193.89	8	1388
197	RCRA NON GEN	FURCIFER INC	46717 FREMONT BLVD FREMONT CA 94538	NNE	0.04 / 193.89	8	1391

Map Key	DB	Company/Site Name	Address	Direction	Distance (mi/ft)	Elev Diff (ft)	Page Number
			EPA Handler ID: CAL000439799				
198	DELISTED HAZ	Brooks Instrument	46661 FREMONT BLVD FREMONT CA 94538	NNE	0.03 / 135.40	8	1393
199	EMISSIONS	MATTSON TECHNOLOGY	3550 W WARREN AVE FREMONT CA 94538	NNE	0.02 / 111.85	5	1393
200	RCRA NON GEN	AVANTEK INC	48761 KATO RD FREMONT CA 94539	E	0.23 / 1,199.86	10	1396
			EPA Handler ID: CAD981996697				
200	EMISSIONS	AVANTEK, INC	48761 KATO ROAD FREMONT CA 94539	E	0.23 / 1,199.86	10	1397
201	LUST	SAFEWAY VARIETY WAREHOUSE	47550 KATO ROAD FREMONT CA 94538	ENE	0.44 / 2,311.91	17	1398
			Global ID **|** ***Status Date*** **|** ***Status:*** T0600101180 | 1/8/1998 | COMPLETED - CASE CLOSED				
201	CONT ALAMEDA	SAFEWAY VARIETY WAREHOUSE	47550 KATO ROAD FREMONT CA 94538	ENE	0.44 / 2,311.91	17	1404
202	CUPA SANTACLARA	CITY OF MILPITAS - CALIFORNIA CIRCLE PUMP STATION	1735 CALIFORNIA CL MILPITAS CA 95035	E	0.24 / 1,244.76	-1	1404
203	CERS HAZ	Enovix Corp	3501 W WARREN AVE FREMONT CA 94538	NNE	0.03 / 183.30	6	1405
203	RCRA SQG	ENOVIX CORPORATION	3501 W WARREN AVE FREMONT CA 94538-6400	NNE	0.03 / 183.30	6	1408
			EPA Handler ID: CAR000209395				
204	PFAS IND	BOSTON SCIENTIFIC (FREMONT)	FREMONT CA	NE	0.45 / 2,379.24	8	1416
205	PFAS IND	TOP DAWG MODULAR SERVICE	FREMONT CA	E	0.25 / 1,309.94	10	1417
206	HHSS	CALIFORNIA CIRC STORM PUMP ST	1755 CALIFORNIA CIRCLE DIXION RD. MILPITAS CA 95035	E	0.25 / 1,299.17	-1	1418
206	HIST TANK	CALIFORNIA CIRC. STORM PUMP ST	1755 CALIFORNIA CIRCLE MILPITAS CA	E	0.25 / 1,299.17	-1	1418

Map Key	DB	Company/Site Name	Address	Direction	Distance (mi/ft)	Elev Diff (ft)	Page Number
207	RCRA SQG	BRUKER DALTONICS CAM	3500 W WARREN AVE FREMONT CA 94538 ***EPA Handler ID:*** CAR000235937	NNE	0.07 / 379.94	4	1418
207	DELISTED HAZ	Scion Instruments	3500 W WARREN AVE FREMONT CA 94538	NNE	0.07 / 379.94	4	1420
207	DELISTED HAZ	Bruker Corporation	3500 W WARREN AVE FREMONT CA 94538	NNE	0.07 / 379.94	4	1420
207	CERS HAZ	Intuity Medical, Inc.	3500 W WARREN AVE FREMONT CA 94538	NNE	0.07 / 379.94	4	1420
207	RCRA NON GEN	INTUITY MEDICAL INC	3500 WEST WARREN AVENUE FREMONT CA 94538 ***EPA Handler ID:*** CAL000427861	NNE	0.07 / 379.94	4	1428
208	EMISSIONS	MENTOR GRAPHICS	46871 BAYSIDE PKWY FREMONT CA 94538	NNE	0.25 / 1,313.99	5	1429
209	EMISSIONS	CITY OF SAN JOSE, FIRE STATION# 25	2125 WILSON WAY, FIRE STATION #25 ALVISO CA 95002	SSW	0.19 / 1,000.84	7	1433
209	EMISSIONS	CITY OF SAN JOSE, FIRE STATION	2125 WILSON WAY, FIRE STATION ALVISO CA 95002	SSW	0.19 / 1,000.84	7	1436
210	CUPA SANTACLARA	Wayback Burgers	1547 California CL Milpitas CA 95035	E	0.22 / 1,172.61	10	1436
211	CHMIRS	San Jose Santa Clara Water Pollution Control Plant	4245 Zanker Rd San Jose CA 95134 ***Control No*** | ***Notified Date:*** 11-3958 |	SSE	0.00 / 20.63	4	1437
212	EMISSIONS	TITANIUM MEMORY SYSTEMS, INC	3450 W WARREN AVE FREMONT CA 94538	NNE	0.10 / 508.68	4	1439
212	EMISSIONS	TITANIUM MEMORY SYSTEMS, INC	3450 W WARREN FREMONT CA 94538	NNE	0.10 / 508.68	4	1439
213	CUPA SANTACLARA	CITY OF MILPITAS - MCCARTHY PUMP STATION	1001 N MC CARTHY BL MILPITAS CA 95035	ESE	0.15 / 779.34	7	1440

Map Key	DB	Company/Site Name	Address	Direction	Distance (mi/ft)	Elev Diff (ft)	Page Number
214	DELISTED HAZ	Henlix, Inc.	48860 MILMONT DR. 107C FREMONT CA 94538	E	0.29 / 1,537.14	10	1441
215	RCRA TSD	DISCOPY LABS	48641 MILMONT DR FREMONT CA 94538 ***EPA Handler ID:*** CAR000273961	ENE	0.35 / 1,852.38	11	1441
217	PFAS IND	BAY INTERNET, INC	FREMONT CA	E	0.29 / 1,530.89	11	1443
218	DELISTED HAZ	SpineView, Inc.	48810 KATO RD STE 100E FREMONT CA 94538	ENE	0.31 / 1,644.40	12	1443
219	PFAS IND	CITY OF SAN JOSE, FIRE STATION# 25	ALVISO CA	SSW	0.15 / 812.04	-1	1444
220	INSP COMP ENF	F C I ELECTRONICS	910 PAGE AVENUE FREMONT CA 94538	ENE	0.41 / 2,145.71	14	1444
221	CLEANUP SITES	VOYAGER MARINE	1296 STATE STREET ALVISO CA ***Status | Site Facility Type:*** COMPLETED - CASE CLOSED | CLEANUP PROGRAM SITE	SSW	0.43 / 2,295.40	-1	1445
222	DELISTED HAZ	Print Penquin.Com	48503 MILMONT DR. FREMONT CA 94538	ENE	0.39 / 2,058.72	11	1448
223	DELISTED HAZ	Genmark Automation	48571 MILMONT DR. FREMONT CA 94538	ENE	0.37 / 1,979.66	11	1448
224	PFAS IND	MCGHAN MEDICAL CORPORATION	FREMONT CA	ENE	0.39 / 2,043.83	10	1448
225	PFAS IND	GENMARK AUTOMATION	FREMONT CA	ENE	0.38 / 1,992.62	10	1449
226	CUPA SANTACLARA	X.L. CONSTRUCTION	5087 DISK DR SAN JOSE CA 95134	SSW	0.10 / 516.60	-2	1449
228	PFAS IND	APPLIED CERAMICS, INC	FREMONT CA	ENE	0.37 / 1,962.75	10	1450

Map Key	DB	Company/Site Name	Address	Direction	Distance (mi/ft)	Elev Diff (ft)	Page Number
229	RCRA NON GEN	BROOKS AUTOMATION INC	46702 BAYSIDE PKWY FREMONT CA 94538	NNE	0.23 / 1,226.71	4	1450
			EPA Handler ID: CAL000388797				
229	RCRA NON GEN	BROOKS AUTOMATION US LLC	46702 BAYSIDE PKWY FREMONT CA 94538	NNE	0.23 / 1,226.71	4	1452
			EPA Handler ID: CAL000468862				
230	HAZNET	ULTRA PHOTONICS INC	46579 FREMONT BLVD FREMONT CA 945380000	NNE	0.00 / 2.23	5	1453
230	HAZ GEN	Mattson Technology Inc	46579 Fremont Blvd Fremont CA 94538	NNE	0.00 / 2.23	5	1453
231	CLEANUP SITES	TROY PRODUCTS	48380 MILMONT DRIVE FREMONT CA 94538	ENE	0.41 / 2,171.04	13	1453
			Status **|** ***Site Facility Type:*** COMPLETED - CASE CLOSED	CLEANUP PROGRAM SITE			
231	CONT ALAMEDA	TROY PRODUCTS	48380 MILMONT DRIVE FREMONT CA 94538	ENE	0.41 / 2,171.04	13	1458
232	LUST	EMCO DISTRIBUTORS	48900 MILMONT DRIVE FREMONT CA 94538	E	0.30 / 1,585.87	10	1458
			Global ID **|** ***Status Date*** **|** ***Status:*** T0600100509	10/4/2004	COMPLETED - CASE CLOSED		
232	CONT ALAMEDA	EMCO DISTRIBUTORS	48900 MILMONT DRIVE FREMONT CA 94538	E	0.30 / 1,585.87	10	1463
233	HAZ GEN	ARKAL MEDICAL	46575 FREMONT BLVD FREMONT CA 945386409	NNE	0.00 / 3.04	5	1464
234	DELISTED HAZ	Top Dawg Modular Service	49047 MILMONT DR. FREMONT CA 94538	E	0.30 / 1,559.58	10	1464
235	LOP SANTACLARA	California Circle Pump Station	1735 California Cir Milpitas CA	E	0.28 / 1,467.19	12	1464
			SCVWD ID **|** ***Closure Date:*** 05S1E31N03f	11/25/1996			
235	LUST	CALIFORNIA CIRCLE PUMP STATION	1735 CALIFORNIA CIR MILPITAS CA 95035	E	0.28 / 1,467.19	12	1464
			Global ID **|** ***Status Date*** **|** ***Status:*** T0608500740	11/25/1996	COMPLETED - CASE CLOSED		
236	RCRA TSD	ALVISO INDEPENDENT OIL	5002 ARCHER ST ALVISO CA 95002	SSW	0.38 / 2,019.02	-3	1467

Map Key	DB	Company/Site Name	Address	Direction	Distance (mi/ft)	Elev Diff (ft)	Page Number
			EPA Handler ID: CAL000161743				
236	INSP COMP ENF	CLEARWATER ENV MGMT DBA ALVISO INDEPENDENT OIL	5002 ARCHER ST ALVISO CA 95002	SSW	0.38 / 2,019.02	-3	1482
236	ENVIROSTOR	CLEARWATER ENV MGMT DBA ALVISO INDEPENDENT OIL	5002 ARCHER ST ALVISO CA 950020000	SSW	0.38 / 2,019.02	-3	1484
			Estor/EPA ID **|** ***Cleanup Status:*** CAL000161743 **|**			
236	HWP	CLEARWATER ENVIRONMENTAL MANAGEMENT DBA ALVISO INDEPENDENT OIL	5002 ARCHER ST ALVISO CA 950020000	SSW	0.38 / 2,019.02	-3	1486
			Estor/EPA ID **|** ***Cleanup Status:*** CAL000048571 **|**			
236	HWP	CLEARWATER ENV MGMT DBA ALVISO INDEPENDENT OIL	5002 ARCHER ST ALVISO CA 950020000	SSW	0.38 / 2,019.02	-3	1487
			Estor/EPA ID **|** ***Cleanup Status:*** CAL000161743 **|**			
236	ENVIROSTOR	CLEARWATER ENVIRONMENTAL MANAGEMENT DBA ALVISO INDEPENDENT OIL	5002 ARCHER ST ALVISO CA 950020000	SSW	0.38 / 2,019.02	-3	1489
			Estor/EPA ID **|** ***Cleanup Status:*** CAL000048571 **|**			
236	ENVIROSTOR	CLEARWATER ENV MGMT DBA ALVISO INDEPENDENT OIL	5002 ARCHER ST ALVISO CA 950020000	SSW	0.38 / 2,019.02	-3	1489
			Estor/EPA ID **|** ***Cleanup Status:*** 60002564 **|** ACTIVE AS OF 10/17/2017			
236	HAZ TSD	CLEARWATER ENVIRONMENTAL MANAGEMENT DBA ALVISO INDEPENDENT OIL	5002 ARCHER ST ALVISO CA 950020000	SSW	0.38 / 2,019.02	-3	1491
236	HAZ TSD	CLEARWATER ENV MGMT DBA ALVISO INDEPENDENT OIL	5002 ARCHER ST ALVISO CA 950020000	SSW	0.38 / 2,019.02	-3	1491
237	EMISSIONS	DECISION DATA	3400 W WARREN AVE FREMONT CA 94538	NNE	0.15 / 803.64	5	1491
237	RCRA NON GEN	FEI EFA INC	3400 W WARREN AVE FREMONT CA 94538	NNE	0.15 / 803.64	5	1492
			EPA Handler ID: CAL000431441				

Map Key	DB	Company/Site Name	Address	Direction	Distance (mi/ft)	Elev Diff (ft)	Page Number
238	PFAS IND	AIWA RESEARCH & DEVELOPMENT IN	FREMONT CA	E	0.31 / 1,635.29	11	1493
238	PFAS IND	BIOGENEX LABORATORIES INC	FREMONT CA	E	0.31 / 1,635.29	11	1494
239	LUST	XEROX - FREMONT CENTER	901 PAGE AVE FREMONT CA 94538	ENE	0.45 / 2,372.97	18	1495
			Global ID **|** ***Status Date*** **|** ***Status:*** T0600101555	7/9/1996	COMPLETED - CASE CLOSED		
239	CONT ALAMEDA	XEROX - FREMONT CENTER	901 PAGE AVE FREMONT CA 94538	ENE	0.45 / 2,372.97	18	1497
240	PFAS IND	SPIRE MANUFATURING INC	FREMONT CA	E	0.31 / 1,652.66	11	1498
241	EMISSIONS	VALMARK INDUSTRIES INC	3393 W WARREN AVE FREMONT CA 94538	NNE	0.16 / 820.38	5	1498
241	EMISSIONS	VALMARK INDUSTRIES, INC	3393 W WARREN AVE FREMONT CA 94538	NNE	0.16 / 820.38	5	1499
241	EMISSIONS	VALMARK INDUSTRIES HOLDINGS,IN	3393 W WARREN AVE FREMONT CA 94538	NNE	0.16 / 820.38	5	1502
241	RCRA NON GEN	SWAGELOK NORTHERN CALIFORNIA	3393 W WARREN AVE FREMONT CA 94538	NNE	0.16 / 820.38	5	1503
			EPA Handler ID: CAL000440220				
242	DELISTED HAZ	I2A Technologies	3399 W WARREN AVE FREMONT CA 94538	NNE	0.16 / 840.20	5	1504
243	CUPA SANTACLARA	CITY OF SAN JOSE - ALVISO SWIM CENTER (SAN JOSE, CA)	60 WILSON WY SAN JOSE CA 95002	SSW	0.21 / 1,108.56	-3	1504
243	HAZ SANJOSE	CSJ ALVISO SWIM CENTER	60 WILSON WY SAN JOSE CA 95134	SSW	0.21 / 1,108.56	-3	1504
244	CLEANUP SITES	Y-TEC MANUFACTURING	49235 MILMONT DRIVE FREMONT CA 94538	E	0.34 / 1,812.47	12	1504

Map Key	DB	Company/Site Name	Address	Direction	Distance (mi/ft)	Elev Diff (ft)	Page Number
			Status **|** ***Site Facility Type:*** COMPLETED - CASE CLOSED	CLEANUP PROGRAM SITE			
244	CONT ALAMEDA	Y-TEC MANUFACTURING	49235 MILMONT DRIVE FREMONT CA 94538	E	0.34 / 1,812.47	12	1509
245	DELISTED TNK	UNION SANITARY DISTRICT	46525 FREMONT BLVD FREMONT CA 94538	NNE	0.10 / 503.72	7	1509
245	CERS TANK	Union Sanitary, Irvington Pump Station	46525 FREMONT BLVD. FREMONT CA 94538 ***Site ID:*** 78826	NNE	0.10 / 503.72	7	1509
245	EMISSIONS	UNION SANITARY DIST, IRVINGTON	46525 FREMONT BLVD FREMONT CA 94536	NNE	0.10 / 503.72	7	1513
245	EMISSIONS	UNION SANITARY DIST, IRVINGTON PS	46525 FREMONT BLVD FREMONT CA 94536	NNE	0.10 / 503.72	7	1518
245	EMISSIONS	UNION SANITARY DISTRICT	46525 FREMONT BLVD FREMONT CA 94536	NNE	0.10 / 503.72	7	1521
245	RCRA NON GEN	UNION SANITARY DISTRICT IRVINGTON PUMP STATION	46525 FREMONT BLVD FREMONT CA 94538 ***EPA Handler ID:*** CAL000367248	NNE	0.10 / 503.72	7	1523
245	UST SWEEPS	IRVINGTON PUMP STATION (USD)	46525 FREMONT BLVD FREMONT CA ***C C*** **	** ***Status:*** A01-009-21274	ACTIVE ***Tank ID:*** 000001	NNE	0.10 / 503.72	7	1524
245	UST SWEEPS	IRVINGTON PUMP STATION (USD)	46525 FREMONT BLVD FREMONT CA ***C C*** **	** ***Status:*** I01-009-21274	INACTIVE ***Tank ID:*** 000002	NNE	0.10 / 503.72	7	1524
245	PFAS IND	UNION SANITARY DIST IRVINGTON	FREMONT CA	NNE	0.10 / 503.72	7	1525
246	LOP SANTACLARA	George Maciel Trucking	1252 State St San Jose CA ***SCVWD ID*** **	** ***Closure Date:*** 06S1W09H01f		SSW	0.47 / 2,465.95	-2	1525
246	LUST	GEORGE MACIEL TRUCKING	1252 STATE STREET SAN JOSE CA 95002 ***Global ID*** **|** ***Status Date*** **|** ***Status:*** T0608552020	5/3/2022	OPEN - ASSESSMENT & INTERIM REMEDIAL ACTION	SSW	0.47 / 2,465.95	-2	1526
247	PFAS IND	SWAGELOK NORTHERN CALIFORNIA	FREMONT CA	NNE	0.15 / 772.12	6	1546

Map Key	DB	Company/Site Name	Address	Direction	Distance (mi/ft)	Elev Diff (ft)	Page Number
248	RCRA NON GEN	FE CONTROLS CORP	46560 FREMONT BLVD. #112 FREMONT CA 94538 ***EPA Handler ID:*** CAC003060988	NNE	0.05 / 278.99	6	1547
249	PFAS IND	SEAGATE TECHNOLOGY LLC	FREMONT CA	NE	0.37 / 1,950.65	10	1548
250	PFAS IND	ALVISO INDEPENDENT OIL	ALVISO CA	SSW	0.33 / 1,750.74	0	1549
251	PFAS IND	FINISAR CORP	ALAMEDA CA	ENE	0.40 / 2,122.07	14	1549
252	RCRA NON GEN	IMD FLUID SYSTEMS DBA SWAGELOK NOTHERN CALIFORNIA	3393 W WARREN ST FREMONT CA 94538 ***EPA Handler ID:*** CAL000470622	NNE	0.20 / 1,057.32	7	1550
253	ENVIROSTOR	ALLERGAN MEDICAL	48490 MILMONT DRIVE FREMONT CA 94538 ***Estor/EPA ID | Cleanup Status:*** 71003215 | INACTIVE - NEEDS EVALUATION AS OF 2/28/2007	ENE	0.45 / 2,392.94	14	1551
254	CUPA SANTACLARA	SCVWD - SILICON VALLEY ADVANCED WATER PURIFICATION CENTER	4190 ZANKER Rd SAN JOSE CA 95134	SE	0.07 / 378.33	6	1552
254	RCRA SQG	SILICON VALLEY ADVANCE WATER PURIFICATION CENTER	4190 ZANKER RD SAN JOSE CA 95134 ***EPA Handler ID:*** CAL000384995	SE	0.07 / 378.33	6	1553
254	HAZ SANJOSE	SCVWD - SILICON VALLEY ADV WATER PURIFIC	4190 ZANKER RD SAN JOSE CA 95134	SE	0.07 / 378.33	6	1555
254	CERS HAZ	SCVWD - SILICON VALLEY ADVANCED WATER PURIFICATION CENTER	4190 ZANKER RD SAN JOSE CA 95134	SE	0.07 / 378.33	6	1555
254	RCRA LQG	SILICON VALLEY ADVANCED WATER PURIFICATION CENTER	4190 ZANKER RD SAN JOSE CA 95134	SE	0.07 / 378.33	6	1562

Map Key	DB	Company/Site Name	Address	Direction	Distance (mi/ft)	Elev Diff (ft)	Page Number
			EPA Handler ID: CAR000267856				
255	DELISTED HAZ	Seagate Technology, LLC	46831 LAKEVIEW BLVD. FREMONT CA 94538	NE	0.37 / 1,967.57	10	1565
256	RCRA NON GEN	AHERN RENTALS	807 N MCCARTHY BLVD MILPITAS CA 95035-9084 ***EPA Handler ID:*** CAC003029035	ESE	0.20 / 1,059.36	8	1565
256	CUPA SANTACLARA	AMAZON.COM SERVICES LLC - DSF7	807 N MCCARTHY BL MILPITAS CA 95035	ESE	0.20 / 1,059.36	8	1566
256	RCRA LQG	AMAZON.COM SERVICES LLC - DSF7	807 N MCCARTHY BLVD MILPITAS CA 95035 ***EPA Handler ID:*** CAR000307066	ESE	0.20 / 1,059.36	8	1566
257	DELISTED HAZ	Clean Energy International	46535 FREMONT BLVD FREMONT CA 94538	NNE	0.05 / 284.41	4	1575
258	RCRA NON GEN	ELITE PHARMACEUTICAL SOLUTIONS INC	46500 FREMONT BLVD STE 702 FREMONT CA 94538 ***EPA Handler ID:*** CAL000437438	NNE	0.05 / 267.26	5	1576
259	ENVIROSTOR	SOLYNDRA, INC.	47488 KATO ROAD FREMONT CA 94538 ***Estor/EPA ID | Cleanup Status:*** 60001620 | INACTIVE - NEEDS EVALUATION AS OF 8/6/2010	NE	0.59 / 3,126.53	26	1577
260	RCRA TSD	JENNIFER TRAN	1933 MILMONT DRIVE MILPITAS CA 95035 ***EPA Handler ID:*** CAC003015050	E	0.40 / 2,111.61	8	1577
260	RCRA TSD	UNICLEAN	1933 MILMONT DRIVE MILPITAS CA 95035 ***EPA Handler ID:*** CAC003015849	E	0.40 / 2,111.61	8	1578
261	PFAS IND	SUMITOMO SITIX SILICON	FREMONT CA	E	0.39 / 2,064.44	11	1579
262	RCRA TSD	NEO PHOTONICS CORPORATION	49040 MILMONT DR FREMONT CA 94538-7301 ***EPA Handler ID:*** CAR000006841	E	0.39 / 2,046.54	13	1580
262	ENVIROSTOR	S & R PRECISION CO., LLC	49040 MILMONT DRIVE FREMONT CA 94538 ***Estor/EPA ID | Cleanup Status:*** 71003436 | INACTIVE - NEEDS EVALUATION AS OF	E	0.39 / 2,046.54	13	1582
263	RCRA NON GEN	SENTINELONE	46601 FREMONT BLVD FREMONT CA 94538	NNE	0.10 / 516.94	10	1583

Map Key	DB	Company/Site Name	Address	Direction	Distance (mi/ft)	Elev Diff (ft)	Page Number
			EPA Handler ID: CAC003213322				
264	RCRA NON GEN	CLUB SPORT FREMONT	46650 LANDING PKWY FREMONT CA 94538-0000 ***EPA Handler ID:*** CAL000231418	NNE	0.19 / 1,020.38	6	1584
265	RCRA SQG	MATTSON TECHNOLOGY INC	46579 FREMONT BLVD FREMONT CA 94538 ***EPA Handler ID:*** CAR000121582	NNE	0.10 / 544.96	10	1585
266	PFAS IND	AVICENNA TECHNOLOGIES INC DBA VENTA MEDICAL	MILPITAS CA	E	0.42 / 2,218.43	11	1586
267	RCRA TSD	PQ BYPASS INC	1971 MILMONT DR MILPITAS CA 95035 ***EPA Handler ID:*** CAL000444275	E	0.42 / 2,225.73	11	1587
268	PFAS IND	GENMARK AUTOMATION	FREMONT CA	NE	0.36 / 1,901.79	12	1588
269	RCRA NON GEN	APPLIED SPECTRA INC	46665 FREMONT BLVD FREMONT CA 94538 ***EPA Handler ID:*** CAL000433773	NNE	0.05 / 261.68	10	1589
270	HAZ SANJOSE	CSJ NORTECH STATION	161 NORTECH PY SAN JOSE CA 95129	S	0.24 / 1,264.69	-1	1590
271	CUPA SANTACLARA	CITY OF SAN JOSE - MUNI WATER NORTECH PUMP	185 NORTECH PY SAN JOSE CA 95134	S	0.22 / 1,171.75	0	1590
271	HAZ SANJOSE	CSJ-MUNI WATER NORTECH PUMP STN	185 NORTECH PY SAN JOSE CA 95134	S	0.22 / 1,171.75	0	1590
271	EMISSIONS	CITY OF SAN JOSE MUNICIPAL WATER	185 NORTECH PARKWAY SAN JOSE CA 95134	S	0.22 / 1,171.75	0	1591
271	EMISSIONS	CITY OF SAN JOSE MUNICIPAL WAT	185 NORTECH PARKWAY SAN JOSE CA 95134	S	0.22 / 1,171.75	0	1593
271	RCRA NON GEN	CITY OF SAN JOSE - NORTECH PUMP STATION	185 NORTECH PARKWAY SAN JOSE CA 95134 ***EPA Handler ID:*** CAC003184372	S	0.22 / 1,171.75	0	1594

Map Key	DB	Company/Site Name	Address	Direction	Distance (mi/ft)	Elev Diff (ft)	Page Number
272	RCRA SQG	DEVELCO, INC	175 NORTECH PARKWAY SAN JOSE CA 95134 **EPA Handler ID:** CAD981385974	S	0.24 / 1,289.02	-1	1595
272	RCRA NON GEN	BAYVP	175 NORTECH PKWY SAN JOSE CA 95134 **EPA Handler ID:** CAC003067567	S	0.24 / 1,289.02	-1	1596
273	HAZ SANJOSE	AT&T MOBILITY# 13126 MILPITAS 3 NORTECH	121 NORTECH PY CELL SAN JOSE CA 95134	S	0.10 / 503.03	-1	1598
273	DELISTED HAZ	AT&T Mobility - MILPITAS III (USID13126)	121 NORTECH PKWY SAN JOSE CA 95134	S	0.10 / 503.03	-1	1598
274	CERS HAZ	Translarity, Inc.	46575 FREMONT BLVD FREMONT CA 94538	NNE	0.09 / 490.16	10	1598
274	RCRA NON GEN	TRANSLARITY INC	46575 FREMONT BLVD FREMONT CA 94538 **EPA Handler ID:** CAL000425382	NNE	0.09 / 490.16	10	1604
275	CLEANUP SITES	STEARNS RESEARCH CENTER	NORTECH PARKWAY & FORTRAN ROAD SAN JOSE CA 95134 **Status | Site Facility Type:** OPEN - INACTIVE | CLEANUP PROGRAM SITE	S	0.19 / 1,028.60	-1	1605
276	PFAS IND	CITY OF SAN JOSE MUNICIPAL WATER	SAN JOSE CA	S	0.22 / 1,149.32	0	1608
277	RCRA NON GEN	TACTICAL FARS INC	170 NORTECH PKWY SAN JOSE CA 95134 **EPA Handler ID:** CAD982440240	S	0.22 / 1,154.20	0	1609
278	DELISTED HAZ	Level 3	48817 KATO RD. FREMONT CA 94539	E	0.44 / 2,307.37	16	1610
279	PFAS IND	IMTEC ACCULINE INC	FREMONT CA	E	0.42 / 2,215.66	12	1610
280	DELISTED HAZ	Ultima Genomics	46774 LAKEVIEW BLVD FREMONT CA 94538	NE	0.43 / 2,292.59	15	1611
281	CUPA SANTACLARA	CISCO SYSTEMS INC - SJ NORTECH 1	110 NORTECH PY SAN JOSE CA 95124	S	0.04 / 215.69	0	1611

Map Key	DB	Company/Site Name	Address	Direction	Distance (mi/ft)	Elev Diff (ft)	Page Number
281	HAZ SANJOSE	OUT OF BUSINESS (SJ-NORTECH 1 (SJCNT01))	110 NORTECH PY SAN JOSE CA 95134	S	0.04 / 215.69	0	1611
281	RCRA NON GEN	CISCO SYSTEMS, INC.	110 NORTECH PKWY. SAN JOSE CA 95134 ***EPA Handler ID:*** CAC002987417	S	0.04 / 215.69	0	1612
281	RCRA NON GEN	GOOGLE LLC	110 NORTECH PARKWAY SAN JOSE CA 95134 ***EPA Handler ID:*** CAC003188432	S	0.04 / 215.69	0	1613
281	RCRA NON GEN	GOOGLE LLC	110 NORTECH PARKWAY SAN JOSE CA 95134 ***EPA Handler ID:*** CAC003221566	S	0.04 / 215.69	0	1614
282	PFAS IND	GENMARK AUTOMATION	MILPITAS CA	ESE	0.29 / 1,508.16	10	1615
283	CUPA SANTACLARA	ECLIPSE MDI	4425-4 FORTRAN DR SAN JOSE CA 95134	S	0.19 / 1,022.58	-1	1616
283	RCRA NON GEN	ECLIPSE MICROWAVE INC DBA ECLIPSE MDI	4425-4 FORTRAN DR SAN JOSE CA 95134 ***EPA Handler ID:*** CAL000450825	S	0.19 / 1,022.58	-1	1616
284	RCRA NON GEN	CLEAN ENERGY INTERNATIONAL	46535 FREMONT BLVD FREMONT CA 94538 ***EPA Handler ID:*** CAL000372902	NNE	0.05 / 271.40	10	1617
285	RCRA SQG	A C M RESEARCH INC	46520 FREMONT BLVD STE 610 FREMONT CA 94538-6422 ***EPA Handler ID:*** CAR000066985	NNE	0.06 / 340.50	7	1618
286	ENVIROSTOR	SAINT-GOBAIN QUARTZ	1181 CADILLAC COURT MILPITAS CA 95035 ***Estor/EPA ID	Cleanup Status:*** 71003684 | INACTIVE - NEEDS EVALUATION AS OF	ESE	0.30 / 1,564.92	9	1619
287	RCRA NON GEN	MOXIMED INC	46602 LANDING PKWY FREMONT CA 94538 ***EPA Handler ID:*** CAL000457086	NNE	0.18 / 964.96	7	1620
287	RCRA NON GEN	ALLAY THERAPEUTICS INC	46602 LANDING PKWY FREMONT CA 94538 ***EPA Handler ID:*** CAL000464303	NNE	0.18 / 964.96	7	1621
288	EMISSIONS	AG ASSOCIATES	4415 FORTRAN DRIVE SAN JOSE CA 95198	S	0.12 / 615.08	5	1622

Map Key	DB	Company/Site Name	Address	Direction	Distance (mi/ft)	Elev Diff (ft)	Page Number
288	EMISSIONS	STEAG RTP SYSTEMS	4415 FORTRAN DRIVE SAN JOSE CA 95198	S	0.12 / 615.08	5	1622
289	ENVIROSTOR	QUARTZ INTERNATIONL, INC.	1181 CADILLAC CT MILPITAS CA 95035	ESE	0.30 / 1,595.63	9	1624
			***Estor/EPA ID	Cleanup Status:*** 71003417 | INACTIVE - NEEDS EVALUATION AS OF			
289	RCRA TSD	CUMMINS ELECTRIFIED POWER NA INC	1181 CADILLAC CT MILPAS CA 95035	ESE	0.30 / 1,595.63	9	1624
			EPA Handler ID: CAL000446000				
290	PFAS IND	FLASH ELECTRONICS, INC - BUILD	FREMONT CA	NNE	0.00 / 11.82	10	1626
291	PFAS IND	ELIXIR MEDICAL CORPORATION	MILPITAS CA	ESE	0.29 / 1,552.45	9	1627
292	PFAS IND	INFINEON TECHNOLOGIES AMERICAS CORP	MILPITAS CA	ESE	0.29 / 1,543.74	7	1627
293	HAZNET	EUTOMATION INC	46539 FREMONT BLVD FREMONT CA 94538	NNE	0.02 / 96.50	11	1628
293	DELISTED HAZ	Eutomation, Inc	46539 FREMONT BLVD FREMONT CA 94538	NNE	0.02 / 96.50	11	1628
294	PFAS IND	CLEAN ENERGY INTERNATIONAL	FREMONT CA	NNE	0.02 / 106.35	10	1629
295	CLEANUP SITES	PIN HIGH GOLF CENTER (AKA TOPGOLF SAN JOSE)	4701 N. FIRST STREET SAN JOSE CA 95002	SSW	0.35 / 1,826.50	-1	1629
			***Status	Site Facility Type:*** OPEN - SITE ASSESSMENT | CLEANUP PROGRAM SITE			
296	PFAS IND	WAVESPLITTER TECHNOLOGIES INC	FREMONT CA	NNE	0.00 / 14.31	8	1638
297	RCRA NON GEN	MYOSCIENCE INC	46400 FREMONT BLVD FREMONT CA 94538	NNE	0.04 / 196.47	9	1639
			EPA Handler ID: CAL000407956				
297	RCRA NON GEN	PACIRA CRYOTECH	46400 FREMONT BLVD FREMONT CA 94538	NNE	0.04 / 196.47	9	1641

Map Key	DB	Company/Site Name	Address	Direction	Distance (mi/ft)	Elev Diff (ft)	Page Number
			EPA Handler ID: CAL000465158				
297	RCRA NON GEN	BOSTON SCIENTIFIC DEVORO	46400 FREMONT BLVD FREMONT CA 94538 ***EPA Handler ID:*** CAL000472982	NNE	0.04 / 196.47	9	1642
297	CERS HAZ	Boston Scientific	46400 FREMONT BLVD FREMONT CA 94538	NNE	0.04 / 196.47	9	1643
298	RCRA NON GEN	MICRO LAMBDA WIRELESS INC	46515 LANDING PKWY FREMONT CA 94538-6421 ***EPA Handler ID:*** CAL000305792	NNE	0.19 / 1,025.52	6	1646
299	PFAS IND	TRANSLARITY INC	FREMONT CA	NNE	0.00 / 6.49	8	1647
300	CUPA SANTACLARA	CITY OF SAN JOSE - ALVISO SWIM CENTER	N 1ST & TONY P SANTOS ST SAN JOSE CA 95110	SSW	0.13 / 680.30	1	1648
301	ENVIROSTOR	ALVISO INDEPENDENT OIL CO	1110 TAYLOR ST ALVISO CA 950020000 ***Estor/EPA ID	Cleanup Status:*** 80001742 | INACTIVE - NEEDS EVALUATION AS OF 6/22/2009	SSW	0.56 / 2,935.42	-3	1648
301	HWP	ALVISO INDEPENDENT OIL CO	1110 TAYLOR ST ALVISO CA 950020000 ***Estor/EPA ID	Cleanup Status:*** CAD980695340 |	SSW	0.56 / 2,935.42	-3	1648
301	ENVIROSTOR	ALVISO INDEPENDENT OIL CO	1110 TAYLOR ST ALVISO CA 950020000 ***Estor/EPA ID	Cleanup Status:*** CAD980695340 |	SSW	0.56 / 2,935.42	-3	1649
302	RCRA SQG	LAM RESEARCH	46555 LANDING PKWY BUILDING L FREMONT CA 94538-6470 ***EPA Handler ID:*** CAR000003335	NNE	0.20 / 1,061.37	6	1650
302	EMISSIONS	LAM RESEARCH CORPORATION	46555 LANDING PKWY, BLDG 8 FREMONT CA 94538	NNE	0.20 / 1,061.37	6	1651
302	RCRA NON GEN	MASS PRECISION INC	46555 LANDING PKWY FREMONT CA 94538 ***EPA Handler ID:*** CAL000417066	NNE	0.20 / 1,061.37	6	1652
302	EMISSIONS	MASS PRECISION INC	46555 LANDING PKWY FREMONT CA 94538	NNE	0.20 / 1,061.37	6	1653
303	RCRA CORRACTS	ALVISO INDEPENDENT OIL COMPANY	1110 TAYLOR ALVISO CA 95002	SSW	0.56 / 2,950.33	-3	1655

Map Key	DB	Company/Site Name	Address	Direction	Distance (mi/ft)	Elev Diff (ft)	Page Number
			EPA Handler ID: CAD980695340				
304	DELISTED HAZ	Innovel #45146	1021 CADILLAC CT MILPITAS CA 95035	ESE	0.34 / 1,791.34	10	1656
305	CERS HAZ	Oryx Advanced Materials Inc	46458 FREMONT BLVD. FREMONT CA 94538	NNE	0.09 / 462.49	8	1656
305	RCRA NON GEN	ORYX ADVANCED MATERIALS	46458 FREMONT BLVD FREMONT CA 94538-6469	NNE	0.09 / 462.49	8	1661
			EPA Handler ID: CAL000358949				
306	PFAS IND	MICRO LAMBDA WIRELESS INC	FREMONT CA	NNE	0.17 / 908.25	8	1662
307	RCRA LQG	INTEMATIX CORPORATION	46410 FREMONT BLVD FREMONT CA 94538	NNE	0.03 / 171.26	10	1663
			EPA Handler ID: CAL000294769				
307	RCRA LQG	INTEMATIX CORPORATION	46410 FREMONT BLVD FREMONT CA 94538	NNE	0.03 / 171.26	10	1666
			EPA Handler ID: CAR000128454				
307	ENVIROSTOR	BANDWIDTH 9	46410 FREMONT BOULEVARD FREMONT CA 94538	NNE	0.03 / 171.26	10	1676
			Estor/EPA ID | Cleanup Status: 71003623 | INACTIVE - NEEDS EVALUATION AS OF				
307	CERS HAZ	Intematix Corporation	46410 FREMONT BLVD. FREMONT CA 94538	NNE	0.03 / 171.26	10	1676
307	EMISSIONS	INTEMATIX CORPORATION	46410 SO FREMONT BLVD FREMONT CA 94538	NNE	0.03 / 171.26	10	1686
307	PFAS IND	INTEMATIX CORPORATION	FREMONT CA	NNE	0.03 / 171.26	10	1691
307	PFAS IND	INTEMATIX CORPORATION	FREMONT CA	NNE	0.03 / 171.26	10	1692
307	PFAS IND	INTEMATIX INC	FREMONT CA	NNE	0.03 / 171.26	10	1693
308	PFAS IND	MYOSCIENCE INC	FREMONT CA	NNE	0.07 / 385.12	9	1693

Map Key	DB	Company/Site Name	Address	Direction	Distance (mi/ft)	Elev Diff (ft)	Page Number
309	ENVIROSTOR	SILICON GENESIS CORPORATION	145 BAYTECH DRIVE SAN JOSE CA 95134	S	0.26 / 1,373.78	1	1694
			***Estor/EPA ID	Cleanup Status:*** 60002120 | INACTIVE - NEEDS EVALUATION AS OF 2/28/2020			
309	DELISTED HAZ	SILICON GENESIS CORPORATION	145 BAYTECH DR SAN JOSE CA 95134	S	0.26 / 1,373.78	1	1695
310	RCRA LQG	FLASH ELECTRONICS, INC.	46440 FREMONT BLVD. FREMONT CA 94538	NNE	0.10 / 536.30	10	1695
			EPA Handler ID: CAR000065870				
310	RCRA SQG	FLASH ELECTRONIC, INC.	46440 FREMONT BLVD FREMONT CA 94538	NNE	0.10 / 536.30	10	1700
			EPA Handler ID: CAL000235803				
310	DELISTED HAZ	FLASH ELECTRONICS	46440 FREMONT BLVD FREMONT CA 94538-6469	NNE	0.10 / 536.30	10	1702
310	EMISSIONS	FLASH ELECTRONICS, INC - BUILD	46440 FREMONT BLVD FREMONT CA 94538	NNE	0.10 / 536.30	10	1702
311	PFAS IND	THAT CORPORATION	MILPITAS CA	ESE	0.37 / 1,967.28	10	1703
312	RCRA SQG	STEAG R T P SYSTEMS	4425 FORTRAN DR SAN JOSE CA 95134-2300	S	0.17 / 876.53	5	1704
			EPA Handler ID: CAR000032011				
312	HAZ SANJOSE	OUT OF BUSINESS (SILICON QUEST)	4425 FORTRAN DR 100 SAN JOSE CA 95131	S	0.17 / 876.53	5	1705
312	DELISTED HAZ	SILICON QUEST INTERNATIONAL	4425 FORTRAN DR SAN JOSE CA 95134	S	0.17 / 876.53	5	1705
312	EMISSIONS	SILICON QUEST INTERNATIONAL, I	4425 FORTRAN DRIVE SAN JOSE CA 95134	S	0.17 / 876.53	5	1705
312	EMISSIONS	SILICON QUEST INTERNATIONAL, INC	4425 FORTRAN DRIVE SAN JOSE CA 95134	S	0.17 / 876.53	5	1707
312	CUPA SANTACLARA	STEAG RTP SYSTEMS	4425 FORTRAN DR SAN JOSE CA 951342300	S	0.17 / 876.53	5	1709

Map Key	DB	Company/Site Name	Address	Direction	Distance (mi/ft)	Elev Diff (ft)	Page Number
312	CUPA SANTACLARA	APPLIED MICROSTRUCTURES	4425 FORTRAN DR SAN JOSE CA 95131	S	0.17 / 876.53	5	1710
312	RCRA NON GEN	ROBINS NEST I, LLC	4425 FORTRAN DRIVE SAN JOSE CA 95134 ***EPA Handler ID:*** CAL000428530	S	0.17 / 876.53	5	1710
312	RCRA LQG	KUPRION, INC.	4425 FORTRAN DRIVE SAN JOSE CA 95134 ***EPA Handler ID:*** CAR000298638	S	0.17 / 876.53	5	1711
312	CUPA SANTACLARA	KUPRION, INC	4425 FORTRAN DR SAN JOSE CA 95134	S	0.17 / 876.53	5	1712
312	SSTS	KUPRION, INC.	4425 FORTRAN DRIVE - SAN JOSE CA 95134 ***Establishment No:*** 96517-CA-1	S	0.17 / 876.53	5	1713
313	EMISSIONS	WAVESPLITTER TECHNOLOGIES INC	46430 FREMONT BLVD FREMONT CA 94538	NNE	0.11 / 562.04	10	1713
313	RCRA NON GEN	BRIDGELUX INC	46430 FREMONT BLVD FREMONT CA 94538 ***EPA Handler ID:*** CAL000425524	NNE	0.11 / 562.04	10	1715
313	RCRA NON GEN	LUMINOSTICS INC DBA CLIP HEALTH	46430 FREMONT BLVD FREMONT CA 94538 ***EPA Handler ID:*** CAL000468123	NNE	0.11 / 562.04	10	1716
313	RCRA VSQG	ENERVENUE, INC.	46430 FREMONT BLVD FREMONT CA 94538 ***EPA Handler ID:*** CAR000349233	NNE	0.11 / 562.04	10	1718
313	CERS HAZ	EnerVenue Fremont Blvd	46430 FREMONT BLVD FREMONT CA 94538	NNE	0.11 / 562.04	10	1719
314	SEMS	SANTOS LANDFILL	CITY OF ALVISO LANDFILL ALVISO CA 95002 ***EPA ID:*** CA0000341669	SSW	0.47 / 2,466.60	-3	1721
315	PFAS IND	SOLEXIR TECHNOLOGY CORP	MILPITAS CA	ESE	0.40 / 2,107.29	8	1722
316	DELISTED HAZ	CONTRACT OFFICE GROUP	931 CADILLAC CT MILPITAS CA 95035-3053	ESE	0.37 / 1,959.78	8	1723

Map Key	DB	Company/Site Name	Address	Direction	Distance (mi/ft)	Elev Diff (ft)	Page Number
317	DELISTED HAZ	SOLYNDRA	1210 CALIFORNIA CL MILPITAS CA 95035	E	0.42 / 2,209.65	8	1723
318	CERS HAZ	AT&T California - N22VR	4400 N 1ST ST SAN JOSE CA 95134	S	0.07 / 345.22	6	1723
318	CUPA SANTACLARA	AT&T CALIFORNIA - N22VR	4400 N FIRST ST MILPITAS CA 95035	S	0.07 / 345.22	6	1724
319	PFAS IND	THAT CORPORATION	MILPITAS CA	ESE	0.41 / 2,152.11	7	1725
320	PFAS IND	BOSTON SCIENTIFIC	SAN JOSE CA	S	0.37 / 1,933.63	0	1725
321	ENVIROSTOR	THAT CORPORATION INTEGRATED SYSTEMS	495 FAIRVIEW WAY MILPITAS CA 95035	ESE	0.42 / 2,192.44	11	1726
			***Estor/EPA ID	Cleanup Status:*** 71003703 | INACTIVE - NEEDS EVALUATION AS OF			
322	ENVIROSTOR	FAMILY HEALTH FOUND. OF ALVISO, MED. CLI	1621 GOLD STREET SAN JOSE-ALVISO CA 95002	SSW	0.46 / 2,436.34	0	1727
			***Estor/EPA ID	Cleanup Status:*** 43800003 | NO ACTION REQUIRED AS OF 6/27/1994			
322	CALSITES	FAMILY HEALTH FOUND. OF ALVISO, MED. CLI	1621 GOLD STREET SAN JOSE-ALVISO CA 95002	SSW	0.46 / 2,436.34	0	1727
323	PFAS IND	BOSTON SCIENTIFIC CORP SAN JOSE BAYTECH	SAN JOSE CA	S	0.41 / 2,158.68	0	1728
324	RCRA SQG	THERMO FISHER SCIENTIFIC	46360 FREMONT BLVD FREMONT CA 94538	NNE	0.01 / 34.59	9	1729
			EPA Handler ID: CAD981418510				
324	FINDS/FRS	THERMO FISHER SCIENTIFIC	46360 FREMONT BLVD FREMONT CA 94538	NNE	0.01 / 34.59	9	1731
			Registry ID: 110001170072				
324	HAZNET	TESTOLOGY	46360 FREMONT BLVD FREMONT CA 945380000	NNE	0.01 / 34.59	9	1732
324	HIST MANIFEST		46360 FREMONT BLVD FREMONT CA 945380000	NNE	0.01 / 34.59	9	1732

Map Key	DB	Company/Site Name	Address	Direction	Distance (mi/ft)	Elev Diff (ft)	Page Number
324	HIST MANIFEST		46360 FREMONT BLVD FREMONT CA 945380000	NNE	0.01 / 34.59	9	1733
324	DELISTED HAZ	Thermo Fisher Scientific	46360 FREMONT BLVD. FREMONT CA 94538	NNE	0.01 / 34.59	9	1734
324	EMISSIONS	GOULD INC IMAGING & GRAPHICS D	46360 FREMONT BLVD FREMONT CA 94538	NNE	0.01 / 34.59	9	1734
324	EMISSIONS	THERMO FISHER SCIENTIFIC	46360 FREMONT BLVD FREMONT CA 94538	NNE	0.01 / 34.59	9	1734
324	EMISSIONS	VICOM SYSTEMS INC	46360 FREMONT BLVD FREMONT CA 94538	NNE	0.01 / 34.59	9	1738
324	EMISSIONS	TANON MANUFACTURING INC	46360 FREMONT BLVD FREMONT CA 94537	NNE	0.01 / 34.59	9	1738
324	EMISSIONS	SMARTFLEX SYSTEMS FREMONT	46360 FREMONT BLVD FREMONT CA 94538	NNE	0.01 / 34.59	9	1740
324	EMISSIONS	MICROGENICS CORPORATION	46360 FREMONT BLVD FREMONT CA 94538	NNE	0.01 / 34.59	9	1741
324	FINDS/FRS	MICROGENICS CORP DBA THERMO FISHER SCIENTIFIC INC	46360 FREMONT BLVD. FREMONT CA 94538 ***Registry ID:*** 110070319009	NNE	0.01 / 34.59	9	1741
324	RCRA NON GEN	MOLEX LLC	46360 FREMONT BLVD FREMONT CA 94538 ***EPA Handler ID:*** CAL000471140	NNE	0.01 / 34.59	9	1742
324	HAZ GEN	THERMO FISHER SCIENTIFIC	46360 FREMONT BLVD FREMONT CA 945380000	NNE	0.01 / 34.59	9	1743
324	HAZ GEN	MICROGENICS CORPORATION	46360 FREMONT BLVD FREMONT CA 945380000	NNE	0.01 / 34.59	9	1743
324	FINDS/FRS	MOLEX LLC	46360 FREMONT BLVD FREMONT CA 94538	NNE	0.01 / 34.59	9	1743

Map Key	DB	Company/Site Name	Address	Direction	Distance (mi/ft)	Elev Diff (ft)	Page Number
			Registry ID: 110071291958				
325	DELISTED HAZ	Glasspoint Solar Inc	46485 LANDING PKWY. FREMONT CA 94538	NNE	0.31 / 1,639.40	7	1744
326	ENVIROSTOR	CALOGIC CORP.	237 WHITNEY PLACE FREMONT CA 94539	ENE	0.69 / 3,630.01	33	1744
			***Estor/EPA ID	Cleanup Status:*** 71002662	INACTIVE - NEEDS EVALUATION AS OF		
327	RCRA NON GEN	RAMBUS INC	4453 N FIRST ST STE 100 SAN JOSE CA 95134	S	0.09 / 491.40	1	1745
			EPA Handler ID: CAL000467098				
327	CERS HAZ	Rambus	4453 N 1ST ST SAN JOSE CA 95134	S	0.09 / 491.40	1	1746
328	PFAS IND	BOSTON SCIENTIFIC	SAN JOSE CA	S	0.42 / 2,238.99	6	1747
329	C&D DEBRIS RECY	ALVISO TOWING	1315 MOFFATT STREET ALVISO CA 95002	SSW	0.32 / 1,691.60	1	1748
330	DELISTED HAZ	AT&T California - P51C3	46191 FREMONT BLVD FREMONT CA 94538	NNE	0.00 / 15.64	9	1748
331	RCRA TSD	LAM RESEARCH CORP - FREMONT CAMPUS	4650 CUSHING PARKWAY FREMONT CA 94538-6401	N	0.05 / 289.50	7	1748
			EPA Handler ID: CAD982319733				
331	CLEANUP SITES	NORTHPORT BUSINESS PARK-LOT 18	4650 CUSHING ROAD FREMONT CA 94538	N	0.05 / 289.50	7	1763
			***Status	Site Facility Type:*** COMPLETED - CASE CLOSED	CLEANUP PROGRAM SITE		
331	CERS HAZ	Lam Research Corporation (CA01)	4650 CUSHING PKWY. FREMONT CA 94538	N	0.05 / 289.50	7	1765
331	EMISSIONS	LAM RESEARCH CORPORATION - FREMONT CAMPUS	4650 CUSHING PKWY FREMONT CA 94538	N	0.05 / 289.50	7	1768
331	EMISSIONS	LAM RESEARCH CORPORATION	4650 CUSHING PKWY FREMONT CA 94538	N	0.05 / 289.50	7	1771
331	RCRA LQG	LAM RESEARCH CORP - FREMONT CAMPUS	4650 CUSHING PARKWAY FREMONT CA 94538-6401	N	0.05 / 289.50	7	1777

Map Key	DB	Company/Site Name	Address	Direction	Distance (mi/ft)	Elev Diff (ft)	Page Number
			EPA Handler ID: CAD982319733				
331	CONT ALAMEDA	NORTHPORT BUSINESS PARK-LOT 18	4650 CUSHING ROAD FREMONT CA 94538	N	0.05 / 289.50	7	1791
332	CLEANUP SITES	BACCARAT/FREMONT-CUSHING PLAZA PROJECT	FREMONT BOULEVARD FREMONT CA 94538	NNE	0.11 / 606.16	10	1792
			Status **|** ***Site Facility Type:*** OPEN - INACTIVE	CLEANUP PROGRAM SITE			
333	ENVIROSTOR	AFL TELECOMMUNICATIONS	48501 WARM SPRINGS BOULEVARD, SUITE 101 FREMONT CA 94539	ENE	0.72 / 3,813.26	33	1793
			Estor/EPA ID **|** ***Cleanup Status:*** 71003765	INACTIVE - NEEDS EVALUATION AS OF 9/8/2003			
334	ENVIROSTOR	LAM RESEARCH CORPORATION - CA-30	46413 LANDING PARKWAY FREMONT CA 945838	NNE	0.19 / 1,004.40	11	1794
			Estor/EPA ID **|** ***Cleanup Status:*** 60002578	ACTIVE AS OF 11/9/2017			
335	SWF/LF	Sainte Claire Landfill	Gold And Moffat St Alviso (In San Jose) CA 95002	SSW	0.43 / 2,260.63	4	1795
			Act Opl Status **|** ***Activity:*** Closed	Solid Waste Disposal Site			
336	PFAS E	AIR LIQUIDE ELECTRONICS US LP	FREMONT CA	NNE	0.20 / 1,055.29	11	1796
336	PFAS E	AIR LIQUIDE ELECTRONICS US LP	FREMONT CA	NNE	0.20 / 1,055.29	11	1796
337	AST	LOS ESTEROS CRITICAL ENERG	800 THOMAS FOON CHEW WY San Jose CA 95113	SSE	0.23 / 1,238.03	7	1797
337	CUPA SANTACLARA	LOS ESTEROS CRITICAL ENERGY FACILITY	800 THOMAS FOON CHEW WY SAN JOSE CA 95134	SSE	0.23 / 1,238.03	7	1797
337	HAZ SANJOSE	LOS ESTEROS CRITICAL ENERG	800 THOMAS FOON CHEW WY SAN JOSE CA 95113	SSE	0.23 / 1,238.03	7	1798
337	EMISSIONS	LOS ESTEROS CRITICAL ENERGY FA	800 THOMAS FOON CHEW WY SAN JOSE CA 95134	SSE	0.23 / 1,238.03	7	1798
337	DELISTED CTNK	Los Estersos Critical Energy Facility	800 THOMAS FOON CHEW WY SAN JOSE CA 95134	SSE	0.23 / 1,238.03	7	1801

Map Key	DB	Company/Site Name	Address	Direction	Distance (mi/ft)	Elev Diff (ft)	Page Number
338	DELISTED HAZ	Specialty's Cafe & Bakery	690 N MCCARTHY BLVD MILPITAS CA 95035	ESE	0.41 / 2,184.60	7	1802
339	CLEANUP SITES	NORTHERN BUSINESS PARK-LOT #19	4540 CUSHING ROAD FREMONT CA 94538	N	0.06 / 291.68	7	1802
			Status **|** ***Site Facility Type:*** COMPLETED - CASE CLOSED	CLEANUP PROGRAM SITE			
339	CLEANUP SITES	NORTHERN BUSINESS PARK-LOTS 20/21	4540 CUSHING ROAD FREMONT CA 94538	N	0.06 / 291.68	7	1804
			Status **|** ***Site Facility Type:*** COMPLETED - CASE CLOSED	CLEANUP PROGRAM SITE			
339	CERS HAZ	Lam Research Corporation (CA3E)	4540 CUSHING PKWY FREMONT CA 94538	N	0.06 / 291.68	7	1806
339	ENVIROSTOR	LAM RESEARCH CORPORATION - FREMEONT CAMPUS	4400 AND 4540 CUSHING PARKWAY FREMONT CA 94538	N	0.06 / 291.68	7	1811
			Estor/EPA ID **|** ***Cleanup Status:*** 60002510	INACTIVE - NEEDS EVALUATION AS OF 6/9/2017			
339	CONT ALAMEDA	NORTHERN BUSINESS PARK-LOT #19	4540 CUSHING ROAD FREMONT CA 94538	N	0.06 / 291.68	7	1812
339	CONT ALAMEDA	NORTHERN BUSINESS PARK-LOTS 20/21	4540 CUSHING ROAD FREMONT CA 94538	N	0.06 / 291.68	7	1812
340	PFAS IND	ELO TOUCH SOLUTIONS	MILPITAS CA	ESE	0.42 / 2,204.62	7	1812
341	PFAS IND	AIR LIQUIDE INC	FREMONT CA	NNE	0.30 / 1,570.24	14	1813
341	PFAS IND	AIR LIQUIDE INC	FREMONT CA	NNE	0.30 / 1,570.24	14	1814
342	CLEANUP SITES	SYNTAX COURT DISPOSAL SITE	SYNTAX COURT SAN JOSE CA 95134	S	0.11 / 604.67	1	1815
			Status **|** ***Site Facility Type:*** OPEN - ASSESSMENT & INTERIM REMEDIAL ACTION	CLEANUP PROGRAM SITE			
343	EMISSIONS	SOUTH BAY DEVELOPMENT, LLC	4353 N 1ST STREET CA 95134	S	0.19 / 983.66	6	1829
343	EMISSIONS	SOUTH BAY DEVELOPMENT, LLC	4353 N 1ST STREET SAN JOSE CA 95134	S	0.19 / 983.66	6	1829

Map Key	DB	Company/Site Name	Address	Direction	Distance (mi/ft)	Elev Diff (ft)	Page Number
343	ALT FUELS	237@FIRST STATION 2	4353 N 1st St San Jose CA 95134 ***ID:*** 158888	S	0.19 / 983.66	6	1831
343	ALT FUELS	237@FIRST STATION 1	4353 N 1st St San Jose CA 95134 ***ID:*** 176289	S	0.19 / 983.66	6	1831
343	ALT FUELS	237@FIRST STATION 3	4353 N 1st St San Jose CA 95134 ***ID:*** 176288	S	0.19 / 983.66	6	1832
343	EMISSIONS	SPUS9 237 AT FIRST, L. P.	4353 N 1ST STREET SAN JOSE CA 95134	S	0.19 / 983.66	6	1833
344	EMISSIONS	CITY OF SANTA CLARA	4495 N 1ST STREET SAN JOSE CA 95134	SSW	0.05 / 243.13	4	1833
345	DELISTED HAZ	Cisco Systems, Inc-BLDG MR-3	155 N MC CARTHY BL MILPITAS CA 95035	SE	0.23 / 1,221.93	14	1835
345	PFAS IND	CISCO SYSTEMS INC SITE MR	MILPITAS CA	SE	0.23 / 1,221.93	14	1836
346	DELISTED HAZ	GIGOPTIX INC	130 BAYTECH DR SAN JOSE CA 95134	S	0.38 / 2,015.82	4	1836
346	PFAS IND	GETINGE BEFORE MAQUET	SAN JOSE CA	S	0.38 / 2,015.82	4	1837
346	PFAS IND	RESTORATION ROBOTICS INCORPORATED	SAN JOSE CA	S	0.38 / 2,015.82	4	1837
347	ENVIROSTOR	NITINOL DEVICES & COMPONENTS	47621 WESTINGHOUSE DR FREMONT CA 94539 ***Estor/EPA ID	Cleanup Status:*** 71003822 | INACTIVE - NEEDS EVALUATION AS OF	NE	0.86 / 4,563.98	48	1838
348	PFAS IND	AIR LIQUIDE ADVANCED MATERIALS	FREMONT CA	NNE	0.23 / 1,220.19	10	1839
349	HIST CHMIRS		FREMONT BLVD @ LANDING PKWY FREMONT CA	NNE	0.01 / 30.84	8	1839

Map Key	DB	Company/Site Name	Address	Direction	Distance (mi/ft)	Elev Diff (ft)	Page Number
350	VCP	CISCO SYSTEMS SITE 6	NORTH FIRST STREET AND SYNTAX COURT SAN JOSE CA 95002 ***Estor/EPA ID	Cleanup Status:*** 43010027 | CERTIFIED O&M - LAND USE RESTRICTIONS ONLY AS OF 2/5/2007	S	0.12 / 614.54	2	1840
350	LUR	CISCO SYSTEMS SITE 6	NORTH FIRST STREET AND SYNTAX COURT SAN JOSE CA 95002 ***Estor/EPA ID	Cleanup Status:*** 43010027 | CERTIFIED O&M - LAND USE RESTRICTIONS ONLY AS OF 2/5/2007	S	0.12 / 614.54	2	1849
350	ENVIROSTOR	CISCO SYSTEMS SITE 6	NORTH FIRST STREET AND SYNTAX COURT SAN JOSE CA 95002 ***Estor/EPA ID	Cleanup Status:*** 43010027 | CERTIFIED O&M - LAND USE RESTRICTIONS ONLY AS OF 2/5/2007	S	0.12 / 614.54	2	1857
351	ENVIROSTOR	NITINOL DEVICES & COMPONENTS	47533 WESTINGHOUSE DR FREMONT CA 94539 ***Estor/EPA ID	Cleanup Status:*** 71003821 | INACTIVE - NEEDS EVALUATION AS OF	NE	0.87 / 4,608.67	48	1866
352	RCRA TSD	AIR LIQUIDE ADVANCED MATERIALS	46401 LANDING PARKWAY FREMONT CA 94538-0000 ***EPA Handler ID:*** CAR000201632		NNE	0.26 / 1,383.92	10	1867
353	PFAS IND	JDS UNIPHASE	MILPITAS CA		ESE	0.48 / 2,541.09	9	1876
354	PFAS IND	LAM RESEARCH CORPORATION	FREMONT CA		N	0.00 / 8.83	9	1877
355	ALT FUELS	237@FIRST STATION 4	4315 N 1st St San Jose CA 95134 ***ID:*** 158889		S	0.24 / 1,262.16	19	1878
356	SWF/LF	Syntax Court D.S.	Syntax Ct, N 1st St. Alviso (In San Jose) CA 95002 ***Act Opl Status	Activity:*** Closed | Solid Waste Disposal Site	S	0.22 / 1,151.06	3	1879
357	RCRA NON GEN	HENGENIX BIOTECH INC	46421 LANDING PKWY FREMONT CA 94538 ***EPA Handler ID:*** CAL000440710		NNE	0.24 / 1,284.51	10	1880
357	RCRA NON GEN	HENLIX, INC	46421 LANDING PARKWAY FREMONT CA 94538 ***EPA Handler ID:*** CAL000421304		NNE	0.24 / 1,284.51	10	1881
357	RCRA NON GEN	AGJUNCTION	44610 LANDING PARKWAY FREMONT CA 94538 ***EPA Handler ID:*** CAC003030563		NNE	0.24 / 1,284.51	10	1882
357	RCRA NON GEN	ALAMAR BIOSCIENCES INC	46421 LANDING PKWY FREMONT CA 94538 ***EPA Handler ID:*** CAL000461317		NNE	0.24 / 1,284.51	10	1883

Map Key	DB	Company/Site Name	Address	Direction	Distance (mi/ft)	Elev Diff (ft)	Page Number
357	RCRA NON GEN	SIMPLE HEALTHKIT INC	46421 LANDING PKWY FREMONT CA 94538 ***EPA Handler ID:*** CAL000470411	NNE	0.24 / 1,284.51	10	1885
358	EMISSIONS	LAM RESEARCH, BALAZS	46413 LANDING PKWY FREMONT CA 94538	NNE	0.24 / 1,275.35	10	1886
358	EMISSIONS	LAM BUSINESS CORPORATION, BLDG CA30	46413 LANDING PKWY FREMONT CA 94538	NNE	0.24 / 1,275.35	10	1888
358	RCRA SQG	LAM RESEARCH CORPORATION - CA30	46413 LANDING PARKWAY FREMONT CA 94538 ***EPA Handler ID:*** CAR000187294	NNE	0.24 / 1,275.35	10	1890
359	CHMIRS	Lan Research	4400 Cushing Parkway Fremont CA ***Control No | Notified Date:*** 9/7/199911:10:22 AM	N	0.01 / 48.89	7	1895
359	CHMIRS	EMCOR Facilities	4400 Cushing Parkway (southside of prominent fenceline behind the address) Fremont CA 94534 ***Control No | Notified Date:*** 17-8101 |	N	0.01 / 48.89	7	1896
359	HAZ GEN	DEVCON CONSTRUCTION INC	4400 CUSHING PARKWAY FREMONT CA 945380000	N	0.01 / 48.89	7	1898
360	DELISTED HAZ	Thermo Fisher Scientific	46117 LANDING PKWY. FREMONT CA 94538	NNE	0.05 / 279.03	10	1898
360	RCRA NON GEN	BROTIUM INC	46117 LANDING PKWY FREMONT CA 94538-6407 ***EPA Handler ID:*** CAL000418970	NNE	0.05 / 279.03	10	1898
361	FINDS/FRS	LAM RESEARCH CORP	4400 CUSHING PKWY FREMONT CA 94538 ***Registry ID:*** 110042003676	N	0.00 / 13.12	8	1899
361	CHMIRS	Lam Research	4400 Cushing Pkwy Fremont CA 94538 ***Control No | Notified Date:*** 08-1626 |	N	0.00 / 13.12	8	1900
361	CERS HAZ	Lam Research Corporation (CA03)	4400 CUSHING PKWY FREMONT CA 94538	N	0.00 / 13.12	8	1901
361	FINDS/FRS	LAM RESEARCH CORPORATION FREMONT CAMPUS	4400 CUSHING PKWY FREMONT CA 94538	N	0.00 / 13.12	8	1911

Map Key	DB	Company/Site Name	Address	Direction	Distance (mi/ft)	Elev Diff (ft)	Page Number
			Registry ID: 110070090925				
361	TRIS	LAM RESEARCH CORP	4400 CUSHING PKWY FREMONT CA 94538	N	0.00 / 13.12	8	1911
362	CERS HAZ	Lam Research Corporation (CA04)	4300 CUSHING PKWY. FREMONT CA 94538	N	0.04 / 186.64	7	1913
363	RCRA NON GEN	MAGNUM MICROWAVE CORP	4575 CUSHING PKWY FREMONT CA 94538 ***EPA Handler ID:*** CAD981384894	N	0.01 / 39.99	8	1915
363	FINDS/FRS	MAGNUM MICROWAVE CORP	4575 CUSHING PKWY FREMONT CA 94538 ***Registry ID:*** 110001184726	N	0.01 / 39.99	8	1916
363	HIST MANIFEST		4575 CUSHING PARKWAY FREMONT CA 945380000	N	0.01 / 39.99	8	1917
363	EMISSIONS	MAGNUM MICROWAVE CORP	4575 CUSHING PKWY FREMONT CA 94538	N	0.01 / 39.99	8	1921
363	HAZ GEN	MAGNUM MICROWAVE CORP	4575 CUSHING PARKWAY FREMONT CA 945380000	N	0.01 / 39.99	8	1923
363	PFAS IND	MAGNUM MICROWAVE CORP	FREMONT CA	N	0.01 / 39.99	8	1923
364	CERS HAZ	Lam Research Corporation (CA05)	4653 CUSHING PKWY FREMONT CA 94538	N	0.03 / 164.62	10	1923
364	RCRA NON GEN	LAM RESEARCH CORPORATION - CA05	4653 CUSHING PARKWAY FREMONT CA 94538 ***EPA Handler ID:*** CAL000424700	N	0.03 / 164.62	10	1926
365	RCRA NON GEN	AUTOMAT SOLUTIONS INC	46305 LANDING PKWY FREMONT CA 94538 ***EPA Handler ID:*** CAL000463738	NNE	0.21 / 1,096.43	11	1927
366	RCRA SQG	VIDEO SEVEN INC	46335 LANDING PARKWAY FREMONT CA 94538 ***EPA Handler ID:*** CAD982525545	NNE	0.21 / 1,086.98	11	1928
367	CERS HAZ	Delta America's HQ	46101 FREMONT BLVD FREMONT CA 94538	NNE	0.04 / 237.57	8	1929

Map Key	DB	Company/Site Name	Address	Direction	Distance (mi/ft)	Elev Diff (ft)	Page Number
367	EMISSIONS	DELTA AMERICAS	46101 FREMONT BLVD FREMONT CA 94538	NNE	0.04 / 237.57	8	1933
367	ALT FUELS	Delta Electronics	46101 Fremont Blvd Fremont CA 94538 ***ID:*** 44017	NNE	0.04 / 237.57	8	1935
368	INSP COMP ENF	RECARBON INC-FREMONT	47825 WARM SPRINGS BLVD FREMONT CA 94539	ENE	0.92 / 4,883.28	58	1936
369	FINDS/FRS	HERAEUS AMERSIL INC	48575 NORTHPORT LOOP EAST FREMONT CA 94538 ***Registry ID:*** 110010487570	N	0.00 / 4.84	8	1937
369	PFAS IND	HERAEUS AMERSIL INC	FREMONT CA	N	0.00 / 4.84	8	1937
370	CERS HAZ	BEMA Electronics Inc	4545 CUSHING PKWY. FREMONT CA 94538	N	0.03 / 171.13	8	1938
370	RCRA NON GEN	BEMA ELECTRONIC INC	4545 CUSHING PKWY FREMONT CA 94538 ***EPA Handler ID:*** CAL000287766	N	0.03 / 171.13	8	1941
370	CERS HAZ	AT&T Mobility - PACIFIC COMMONS/FREMONT (USID113652)	4545 CUSHING PKWY FREMONT CA 94538	N	0.03 / 171.13	8	1942
370	PFAS IND	BEMA ELECTRONIC MANUFACTURING INCORPORATED	FREMONT CA	N	0.03 / 171.13	8	1944
370	PFAS IND	BEMA ELECTRONIC INC	FREMONT CA	N	0.03 / 171.13	8	1944
371	DELISTED HAZ	Corsair Memory Inc	46221 LANDING PKWY. FREMONT CA 94538	NNE	0.14 / 721.95	10	1945
372	LUST	CALPINE	1515 ALVISO-MILPITAS SAN JOSE CA 95101 ***Global ID*** | ***Status Date*** | ***Status:*** T0608531309 | 8/16/2002 | COMPLETED - CASE CLOSED	SE	0.28 / 1,487.24	9	1945
373	RCRA CORRACTS	CTS PRINTEX INC	47010 KATO RD FREMONT CA 94539	NE	0.76 / 3,992.64	37	1949

Map Key	DB	Company/Site Name	Address	Direction	Distance (mi/ft)	Elev Diff (ft)	Page Number
			EPA Handler ID: CAD980895353				
373	ENVIROSTOR	CTS PRINTEX INC	47010 KATO ROAD FREMONT CA 945390000	NE	0.76 / 3,992.64	37	1951
			***Estor/EPA ID	Cleanup Status:*** CAD980895353			
373	ENVIROSTOR	SEAGATE TECHNOLOGY, INC.	47010 KATO ROAD FREMONT CA 94538	NE	0.76 / 3,992.64	37	1952
			***Estor/EPA ID	Cleanup Status:*** 71003021	NO ACTION REQUIRED AS OF		
373	HWP	CTS PRINTEX INC	47010 KATO ROAD FREMONT CA 945390000	NE	0.76 / 3,992.64	37	1953
			***Estor/EPA ID	Cleanup Status:*** CAD980895353			
374	RCRA NON GEN	STRENGTH TEST PR 001 12	46231 LANDING PARKWAY FREMONT CA 94538	NNE	0.15 / 815.77	11	1953
			EPA Handler ID: CAP000224618				
374	HAZ TSD	TECHNOLINC CORP	46231 LANDING PKWY FREMONT CA 94538	NNE	0.15 / 815.77	11	1955
375	AST	FREMONT MARRIOTT HOTEL	46100 LANDING PKWY. FREMONT CA 94538	NNE	0.06 / 338.71	12	1955
375	CERS TANK	Fremont Marriott Silicon Valley	46100 LANDING PKWY. FREMONT CA 94538	NNE	0.06 / 338.71	12	1955
			Site ID: 117971				
375	CERS HAZ	Verizon Wireless Cushing Parkway	46100 LANDING PKWY FREMONT CA 94538	NNE	0.06 / 338.71	12	1961
375	EMISSIONS	REALENERGY, INC	46100 LANDING PKWY FREMONT CA 94538	NNE	0.06 / 338.71	12	1963
375	EMISSIONS	FREMONT MARRIOTT HOTEL	46100 LANDING PKWY FREMONT CA	NNE	0.06 / 338.71	12	1963
375	EMISSIONS	DG COGEN PARTNERS, LLC	46100 LANDING PKWY FREMONT CA 94538	NNE	0.06 / 338.71	12	1964
375	EMISSIONS	FREMONT MARRIOTT HOTEL	46100 LANDING PKWY FREMONT CA 94538	NNE	0.06 / 338.71	12	1965
375	EMISSIONS	ASHFORD TRS FREMONT LLC DBA MARRIOTT	46100 LANDING PKWY FREMONT CA 94538	NNE	0.06 / 338.71	12	1969

Map Key	DB	Company/Site Name	Address	Direction	Distance (mi/ft)	Elev Diff (ft)	Page Number
375	EMISSIONS	808 ENERGY3, LLC	46100 LANDING PKWY FREMONT CA 94538	NNE	0.06 / 338.71	12	1972
375	ALT FUELS	Fremont Marriott Silicon Valley - Tesla Destination	46100 Landing Pkwy Fremont CA 94538 ***ID:*** 112976	NNE	0.06 / 338.71	12	1973
375	AST SWRCB	FREMONT MARRIOTT HOTEL	46100 LANDING PKWY. FREMONT CA 94538	NNE	0.06 / 338.71	12	1974
375	CERS HAZ	AT&T California - P5227	46100 LANDING PKWY FREMONT CA 94538	NNE	0.06 / 338.71	12	1974
376	RCRA NON GEN	LAM RESEARCH CORPORATION - CA10	4405 CUSHING PARKWAY FREMONT CA 94538 ***EPA Handler ID:*** CAL000426687	N	0.05 / 263.07	6	1976
376	CERS HAZ	Lam Research Corporation (CA10)	4405 CUSHING PKWY FREMONT CA 94538	N	0.05 / 263.07	6	1978
377	ENVIROSTOR	CTS PRINTEX INC	47010 KATO ROAD FREMONT CA 945390000 ***Estor/EPA ID*** **	** ***Cleanup Status:*** 80001763	NO FURTHER ACTION AS OF 3/27/1998	NE	0.80 / 4,215.03	36	1979
378	RCRA NON GEN	GORDON N BALL INC	4192 CUSHING PARK WAY FREMONT CA 94538 ***EPA Handler ID:*** CAL000459096	N	0.00 / 20.92	7	1981
378	FINDS/FRS	GORDON N BALL INC	4192 CUSHING PARK WAY FREMONT CA 94538 ***Registry ID:*** 110071051554	N	0.00 / 20.92	7	1982
379	DELISTED HAZ	La Quinta Inn And Suites	46200 LANDING PKWY. FREMONT CA 94538	NNE	0.10 / 512.89	12	1982
380	LOP SANTACLARA	Cilker Orchards #3	1595 Alviso Milpitas Rd San Jose CA ***SCVWD ID*** **	** ***Closure Date:*** 06S1W12L01f	8/19/1998	SE	0.36 / 1,909.06	13	1983
380	LUST	CILKER ORCHARDS #3	1595 ALVISO MILPITAS RD SAN JOSE CA 95134 ***Global ID*** **|** ***Status Date*** **|** ***Status:*** T0608500409	8/19/1998	COMPLETED - CASE CLOSED	SE	0.36 / 1,909.06	13	1983
381	ALT FUELS	Extended Stay America - Fremont - Fremont Blvd South	46080 Fremont Blvd Fremont CA 94538	NNE	0.04 / 237.17	10	1988

Map Key	DB	Company/Site Name	Address	Direction	Distance (mi/ft)	Elev Diff (ft)	Page Number
			ID: 169494				
382	VCP	THERMO FISCHER-FORMER NUMMI	46500 FREMONT BOULEVARD FREMONT CA 94538 ***Estor/EPA ID	Cleanup Status:*** 60001887 | NO FURTHER ACTION AS OF 10/14/2013	NNE	0.45 / 2,381.91	23	1989
382	ENVIROSTOR	THERMO FISCHER-FORMER NUMMI	46500 FREMONT BOULEVARD FREMONT CA 94538 ***Estor/EPA ID	Cleanup Status:*** 60001887 | NO FURTHER ACTION AS OF 10/14/2013	NNE	0.45 / 2,381.91	23	1990
383	FINDS/FRS	FREMONT TOYOTA	2520 CUSHING PKWY FREMONT CA 94538- ***Registry ID:*** 110038123278		NNE	0.00 / 19.85	9	1991
384	CERS TANK	Business Park Chevron	46050 FREMONT BLVD. FREMONT CA 94538 ***Site ID:*** 100701		NNE	0.03 / 156.66	8	1992
384	UST	Business Park Chevron	46050 Fremont Blvd. Fremont CA 94538 ***Facility ID:*** 60773 ***Tank ID No. | Tank Status | Tank Closure Date:*** 87 | Confirmed/Updated Information | , 91 | Confirmed/Updated Information |		NNE	0.03 / 156.66	8	2007
384	RCRA NON GEN	AJAY ENTERPRISES LP DBA BUSINESS PARK CHEVRON	46050 FREMONT BLVD FREMONT CA 94538 ***EPA Handler ID:*** CAL000359325		NNE	0.03 / 156.66	8	2008
384	EMISSIONS	BUSINESS PARK CHEVRON	46050 FREMONT BLVD FREMONT CA 94538		NNE	0.03 / 156.66	8	2009
384	CONT ALAMEDA	BUSINESS PARK CHEVRON	46050 FREMONT BLVD. FREMONT CA 94538		NNE	0.03 / 156.66	8	2011
385	RCRA LQG	QUICKSIL, INC.	45738 NORTHPORT LOOP WEST FREMONT CA 94538 ***EPA Handler ID:*** CAR000017327		N	0.11 / 565.68	9	2011
385	DELISTED HAZ	Measurement Specialties Inc	45738 NORTHPORT LOOP WEST. FREMONT CA 94538		N	0.11 / 565.68	9	2017
385	EMISSIONS	QUICKSIL INC	45738 NORTHPORT LOOP, WEST FREMONT CA 94538		N	0.11 / 565.68	9	2017
385	EMISSIONS	EIC CORPORATION	45738 NORTHPORT LOOP, WEST FREMONT CA 94538		N	0.11 / 565.68	9	2020

Map Key	DB	Company/Site Name	Address	Direction	Distance (mi/ft)	Elev Diff (ft)	Page Number
385	RCRA NON GEN	PENGUIN COMPUTING	45738 NORTHPORT LOOP W FREMONT CA 94538 ***EPA Handler ID:*** CAL000457210	N	0.11 / 565.68	9	2021
385	CERS HAZ	Penguin Building 2	45738 NORTHPORT LOOP W FREMONT CA 94538	N	0.11 / 565.68	9	2022
386	CERS HAZ	Lam Research Corporation (CA06)	4305 CUSHING PKWY FREMONT CA 94538	N	0.06 / 330.79	9	2026
386	RCRA NON GEN	LAM RESEARCH CORPORATION - CA06	4305 CUSHING PARKWAY FREMONT CA 94538 ***EPA Handler ID:*** CAL000430766	N	0.06 / 330.79	9	2028
386	RCRA SQG	LAGUNA CREEK	4305 CUSHING PARKWAY FREMONT CA 94538 ***EPA Handler ID:*** CAP000333021	N	0.06 / 330.79	9	2029
387	RCRA SQG	THERMO SEPARATION PRODUCTS	45757 NORTHPORT LOOP WEST FREMONT CA 94538 ***EPA Handler ID:*** CAD981979545	N	0.12 / 609.53	10	2030
387	ENVIROSTOR	THERMO SEPARATION PRODUCTS	45757 NORTHPORT LOOP WEST FREMONT CA 94538 ***Estor/EPA ID | Cleanup Status:*** 71002936 | INACTIVE - NEEDS EVALUATION AS OF	N	0.12 / 609.53	10	2031
387	EMISSIONS	DALMO VICTOR FREMONT	45757 W NORTHPORT LOOP FREMONT CA 94538	N	0.12 / 609.53	10	2032
388	RCRA SQG	SCVTA TASMAN BLOCK C885	GUADALUPE RIVER AND HWY 237 SEE MAP CAR000018853 SUNNYVALE CA 94089 ***EPA Handler ID:*** CAR000018895	SSW	0.05 / 237.90	3	2033
389	PFAS GW		CA	SW	0.48 / 2,514.03	11	2034
390	CERS HAZ	McDonald's 10458	4101 CUSHING PKWY FREMONT CA 94538	NNE	0.04 / 225.74	9	2043
391	PFAS GW		CA	SW	0.49 / 2,603.79	16	2045
392	RCRA SQG	HERAEUS AMERSIL INC	45875 E NORTHPOINT LOOP FREMONT CA 94538 ***EPA Handler ID:*** CA0000026914	N	0.11 / 594.54	8	2061

Map Key	DB	Company/Site Name	Address	Direction	Distance (mi/ft)	Elev Diff (ft)	Page Number
392	ENVIROSTOR	HERAEUS AMERSIL, INC. - FREMONT	45875 E. NORTHPOINT LOOP FREMONT CA 94538 ***Estor/EPA ID** | **Cleanup Status:*** 71003560 | INACTIVE - NEEDS EVALUATION AS OF	N	0.11 / 594.54	8	2062
392	EMISSIONS	HERAEUS AMERSIL INC	45875 NORTHPORT LOOP, EAST FREMONT CA 94538	N	0.11 / 594.54	8	2063
392	EMISSIONS	HERAEUS AMERSIL INC	45875 NORTHPORT LP EST FREMONT CA 94538	N	0.11 / 594.54	8	2065
393	SWF/LF	Route 237 Lincoln Technology Park	2100 Gold St. San Jose, 95002 San Jose CA 95002 ***Act Opl Status** | **Activity:*** Closed | Solid Waste Disposal Site	SSW	0.18 / 945.40	10	2066
394	RESPONSE	TARGET MASTERS WEST	122 MINNIS CIRCLE MILPITAS CA 95035 ***Estor/EPA ID** | **Cleanup Status:*** 60002853 | ACTIVE AS OF 7/1/2019	E	0.74 / 3,919.38	10	2067
394	ENVIROSTOR	TARGET MASTERS WEST	122 MINNIS CIRCLE MILPITAS CA 95035 ***Estor/EPA ID** | **Cleanup Status:*** 60002853 | ACTIVE AS OF 7/1/2019	E	0.74 / 3,919.38	10	2071
395	EMISSIONS	MOZART RESTORATION COMPANY	45755 NORTHPORT-LP WST FREMONT CA 94536	N	0.15 / 796.51	10	2075
395	RCRA NON GEN	DE ANZA TILE INC	45755 NORTHPORT LOOP WEST FREMONT CA 94538 ***EPA Handler ID:*** CAL000465584	N	0.15 / 796.51	10	2075
396	DELISTED HAZ	Cisco Systems, Inc.-BLDG MR-1	115 N MC CARTHY BL MILPITAS CA 95035	SE	0.43 / 2,289.40	10	2076
397	PFAS IND	QUICKSIL INC	FREMONT CA	N	0.12 / 650.47	8	2076
398	CUPA SANTACLARA	AT&T CALIFORNIA - N21RV	2150 GOLD ST SAN JOSE CA 95002	SSW	0.12 / 617.98	10	2077
398	CERS HAZ	AT&T California - N21RV	2150 GOLD ST ALVISO CA 95002	SSW	0.12 / 617.98	10	2078
399	ENVIROSTOR	EIC CORP.	45738 NORTHPORT LOOP WEST FREMONT CA 94538 ***Estor/EPA ID** | **Cleanup Status:*** 71003463 | INACTIVE - NEEDS EVALUATION AS OF	N	0.16 / 829.97	9	2079

Map Key	DB	Company/Site Name	Address	Direction	Distance (mi/ft)	Elev Diff (ft)	Page Number
399	EMISSIONS	EIC CORPORATION	45738 NORTHPORT LP WST FREMONT CA 94538	N	0.16 / 829.97	9	2080
399	EMISSIONS	MEASUREMENT SPECIALTIES INC	45738 NORTHPORT-LP WST FREMONT CA 94538	N	0.16 / 829.97	9	2080
400	PFAS IND	MEASUREMENT SPECIALTIES INC	FREMONT CA	N	0.16 / 836.71	9	2082
401	RCRA NON GEN	THE SOLARIA CORP	45700 NORTHPORT LOOP EAST FREMONT CA 94538 ***EPA Handler ID:*** CAL000452166	N	0.13 / 687.05	8	2082
402	ENVIROSTOR	CBR CIRCUITS, INC.	116 MINNIS CIR MILPITAS CA 95035 ***Estor/EPA ID	Cleanup Status:*** 71002650 | INACTIVE - NEEDS EVALUATION AS OF	E	0.78 / 4,105.37	11	2083
403	CERS HAZ	Good Nite Inn Fremont	4135 CUSHING PKWY. FREMONT CA 94538	N	0.09 / 501.34	9	2084
403	CERS HAZ	T-Mobile West, LLC SF71574M	4135 CUSHING PKWY FREMONT CA 94538	N	0.09 / 501.34	9	2088
404	DELISTED HAZ	Transfer Devices Inc.	45778 NORTHPORT LOOP W FREMONT CA 94538	N	0.17 / 890.44	7	2089
405	PFAS IND	MEDPLAST FREMONT	FREMONT CA	N	0.19 / 977.74	8	2089
406	EMISSIONS	UNITED PLASTICS GROUP, INC	45581 NORTHPORT LOOP, WEST FREMONT CA 94538	N	0.19 / 1,005.22	11	2090
406	EMISSIONS	MEDPLAST FREMONT	45581 NORTHPORT LOOP, WEST FREMONT CA 94538	N	0.19 / 1,005.22	11	2093
406	EMISSIONS	SPM FREMONT	45581 N PORT-LOOP WEST FREMONT CA 94538	N	0.19 / 1,005.22	11	2096
406	RCRA NON GEN	VIANT FREMONT	45581 NORTHPORT LOOP W FREMONT CA 94538 ***EPA Handler ID:*** CAL000385656	N	0.19 / 1,005.22	11	2096

Map Key	DB	Company/Site Name	Address	Direction	Distance (mi/ft)	Elev Diff (ft)	Page Number
406	EMISSIONS	VIANT MEDICAL	45581 NORTHPORT LOOP, WEST FREMONT CA 94538	N	0.19 / 1,005.22	11	2098
406	RCRA SQG	VIANT ANNEX D&D WEST	45531 NORTHPORT LOOP WEST FREMONT CA 94538 ***EPA Handler ID:*** CAR000337501	N	0.19 / 1,005.22	11	2099
407	PFAS GW		CA	SSW	0.33 / 1,752.06	15	2100
408	RCRA LQG	SOLARCITY/SILEVO	45655 NORTHPORT LOOP E FREMONT CA 94538 ***EPA Handler ID:*** CAR000236182	N	0.16 / 839.11	8	2109
408	DELISTED HAZ	Silevo, Inc.	45655 NORTHPORT LOOP EAST FREMONT CA 94538	N	0.16 / 839.11	8	2113
409	PFAS GW		CA	SSW	0.33 / 1,753.76	17	2113
410	PFAS GW		CA	SSW	0.33 / 1,748.31	14	2122
411	RCRA NON GEN	NODEXUS INC	2130 GOLD ST #100 SAN JOSE CA 95002 ***EPA Handler ID:*** CAL000472095	SSW	0.12 / 643.06	9	2131
411	RCRA NON GEN	SFF GOLD STREET, LLC	2130 GOLD STREET SAN JOSE CA 95002 ***EPA Handler ID:*** CAC003203980	SSW	0.12 / 643.06	9	2132
411	ALT FUELS	GOLD STREET-SJ 08AD	2130 Gold St San Jose CA 95002 ***ID:*** 256434	SSW	0.12 / 643.06	9	2134
411	ALT FUELS	GOLD STREET-SJ 053E	2130 Gold St San Jose CA 95002 ***ID:*** 256436	SSW	0.12 / 643.06	9	2134
411	ALT FUELS	GOLD STREET-SJ 0C5E	2130 Gold St San Jose CA 95002 ***ID:*** 256435	SSW	0.12 / 643.06	9	2135
412	PFAS IND	SOLARCITY/SILEVO	FREMONT CA	N	0.17 / 872.04	9	2136
413	DELISTED HAZ	Cisco Systems, Inc. MR-2	135 N MC CARTHY BL MILPITAS CA 95035	SE	0.45 / 2,372.39	13	2136

Map Key	DB	Company/Site Name	Address	Direction	Distance (mi/ft)	Elev Diff (ft)	Page Number
414	VCP	MCCARTHY RANCH	MCCARTHY BLVD. AND RANCH DRIVE MILPITAS CA 95035 ***Estor/EPA ID	Cleanup Status:*** 43010018 | NO FURTHER ACTION AS OF 6/3/1997	SE	0.44 / 2,343.71	13	2137
414	ENVIROSTOR	MCCARTHY RANCH	MCCARTHY BLVD. AND RANCH DRIVE MILPITAS CA 95035 ***Estor/EPA ID	Cleanup Status:*** 43010018 | NO FURTHER ACTION AS OF 6/3/1997	SE	0.44 / 2,343.71	13	2138
415	SWF/LF	Santos Landfill	East Gold Street North Of Hwy 237 Alviso (In San Jose) CA 95002 ***Act Opl Status	Activity:*** Closed | Solid Waste Disposal Site	SSW	0.03 / 163.92	0	2139
416	PFAS E	LAM RESEARCH CORP - FREMONT CAMPUS	FREMONT CA		NNW	0.01 / 27.66	8	2140
417	RCRA NON GEN	NORTECH TRANSMISSION LINE	2190 GOLD ST ALVISO CA 95002 ***EPA Handler ID:*** CAP000189936		SSW	0.03 / 154.62	7	2141
418	PFAS IND	SPIN MEMORY, INC	FREMONT CA		N	0.23 / 1,222.79	8	2142
419	EMISSIONS	QUANTA COMPUTER USA INC	45630 NORTHPORT-LP EST FREMONT CA 94538		N	0.22 / 1,174.46	9	2143
419	RCRA NON GEN	QUANTA COMPUTER USA	45630 NORTHPORT LOOP EAST FREEMONT CA 94538 ***EPA Handler ID:*** CAL000281528		N	0.22 / 1,174.46	9	2145
420	PFAS GW		CA		SSW	0.18 / 943.67	1	2146
421	HAZNET	SUMMERSET MOBILE HOME PARK	2352 GOLD ST ALVISO CA 950020000		SSW	0.01 / 65.71	7	2153
422	PFAS IND	ASTEELFLASH CALIFORNIA, INC	FREMONT CA		N	0.22 / 1,138.71	8	2153
423	PFAS IND	SMART MODULAR TECHNOLOGIES	FREMONT CA		N	0.22 / 1,146.66	8	2154
424	PFAS IND	NORTHPORT LOOP LLC	FREMONT CA		N	0.26 / 1,369.87	8	2155

Map Key	DB	Company/Site Name	Address	Direction	Distance (mi/ft)	Elev Diff (ft)	Page Number
425	RCRA SQG	FLASH ELECTRONICS, INC	4050 STARBOARD DR FREMONT CA 94538 ***EPA Handler ID:*** CAL000152972	N	0.22 / 1,148.19	8	2156
425	RCRA LQG	ASTEELFLASH CALIFORNIA, INC.	4050 STARBOARD DRIVE FREMONT CA 94538 ***EPA Handler ID:*** CAR000152181	N	0.22 / 1,148.19	8	2157
425	EMISSIONS	FLASH ELECTRONICS INC	4050 STARBOARD DR FREMONT CA 94538	N	0.22 / 1,148.19	8	2161
425	RCRA NON GEN	LAM RESEARCH CORPORATION - CA08	4050 STARBOARD DRIVE FREMONT CA 94538 ***EPA Handler ID:*** CAL000403176	N	0.22 / 1,148.19	8	2162
426	EMISSIONS	SMART MODULAR TECHNOLOGIES	4211 STARBOARD DR FREMONT CA 94538	N	0.22 / 1,156.61	8	2163
426	EMISSIONS	METKEC CORPORATION	4211 STARBOARD DR FREMONT CA 94538	N	0.22 / 1,156.61	8	2166
426	EMISSIONS	FLASH ELECTRONICS INC	4211 STARBOARD DR FREMONT CA 94538	N	0.22 / 1,156.61	8	2167
426	EMISSIONS	ASTEELFLASH USA CORP	4211 STARBOARD DR FREMONT CA 94538	N	0.22 / 1,156.61	8	2167
426	EMISSIONS	ASTEELFLASH CALIFORNIA, INC	4211 STARBOARD DR FREMONT CA 94538	N	0.22 / 1,156.61	8	2170
426	RCRA SQG	ASTEELFLASH USA CORP	4211 STARBOARD DRIVE FREMONT CA 94538-0000 ***EPA Handler ID:*** CAR000032383	N	0.22 / 1,156.61	8	2172
427	DELISTED HAZ	Contract Metal Products Inc	45535 NORTHPORT LOOP EAST. FREMONT CA 94538	N	0.26 / 1,387.09	8	2178
428	PFAS IND	FLASH ELECTRONICS, INC	FREMONT CA	N	0.22 / 1,157.73	8	2178
429	FINDS/FRS	MARSHLAND SOLID WASTE FACILITY	NW HWY 237 AND GOLD STREET ALV SAN JOSE CA 00000	SSW	0.00 / 16.97	4	2179

Map Key	DB	Company/Site Name	Address	Direction	Distance (mi/ft)	Elev Diff (ft)	Page Number
			Registry ID: 110013896944				
429	SWAT	HWY 237/MARSHLAND LANDFILL	NW HWY 237 AND GOLD ST ALVISO SAN JOSE, CA 0 CA	SSW	0.00 / 16.97	4	2180
429	HSOL SANTACLARA	All Purpose Landfill	Lafayette and 237 CA	SSW	0.00 / 16.97	4	2181
430	PFAS GW		CA	SW	0.43 / 2,260.93	9	2181
431	PFAS GW		CA	SW	0.42 / 2,237.66	15	2190
432	LDS	HIGHWAY 237 LANDFILL, SAN JOSE	6220 America Center Drive SAN JOSE CA 95002	SSW	0.24 / 1,284.31	52	2207
432	EMISSIONS	US ER AMERICA CENTER 4, LLC	6220 AMERICA CENTER DR ALVISO CA 95002	SSW	0.24 / 1,284.31	52	2247
432	PFAS SAMPLING	HIGHWAY 237 LANDFILL, SAN JOSE	6220 America Center Drive SAN JOSE CA	SSW	0.24 / 1,284.31	52	2248
432	PFAS SAMPLING	HIGHWAY 237 LANDFILL, SAN JOSE	6220 America Center Drive SAN JOSE CA	SSW	0.24 / 1,284.31	52	2254
432	PFAS SAMPLING	HIGHWAY 237 LANDFILL, SAN JOSE	6220 America Center Drive SAN JOSE CA	SSW	0.24 / 1,284.31	52	2257
432	PFAS SAMPLING	HIGHWAY 237 LANDFILL, SAN JOSE	6220 America Center Drive SAN JOSE CA	SSW	0.24 / 1,284.31	52	2260
432	PFAS SAMPLING	HIGHWAY 237 LANDFILL, SAN JOSE	6220 America Center Drive SAN JOSE CA	SSW	0.24 / 1,284.31	52	2264
432	PFAS SAMPLING	HIGHWAY 237 LANDFILL, SAN JOSE	6220 America Center Drive SAN JOSE CA	SSW	0.24 / 1,284.31	52	2267
432	PFAS SAMPLING	HIGHWAY 237 LANDFILL, SAN JOSE	6220 America Center Drive SAN JOSE CA	SSW	0.24 / 1,284.31	52	2273

Map Key	DB	Company/Site Name	Address	Direction	Distance (mi/ft)	Elev Diff (ft)	Page Number
432	PFAS SAMPLING	HIGHWAY 237 LANDFILL, SAN JOSE	6220 America Center Drive SAN JOSE CA	SSW	0.24 / 1,284.31	52	2279
432	PFAS SAMPLING	HIGHWAY 237 LANDFILL, SAN JOSE	6220 America Center Drive SAN JOSE CA	SSW	0.24 / 1,284.31	52	2282
432	PFAS SAMPLING	HIGHWAY 237 LANDFILL, SAN JOSE	6220 America Center Drive SAN JOSE CA	SSW	0.24 / 1,284.31	52	2285
432	PFAS SAMPLING	HIGHWAY 237 LANDFILL, SAN JOSE	6220 America Center Drive SAN JOSE CA	SSW	0.24 / 1,284.31	52	2288
432	PFAS SAMPLING	HIGHWAY 237 LANDFILL, SAN JOSE	6220 America Center Drive SAN JOSE CA	SSW	0.24 / 1,284.31	52	2291
432	PFAS SAMPLING	HIGHWAY 237 LANDFILL, SAN JOSE	6220 America Center Drive SAN JOSE CA	SSW	0.24 / 1,284.31	52	2295
432	PFAS SAMPLING	HIGHWAY 237 LANDFILL, SAN JOSE	6220 America Center Drive SAN JOSE CA	SSW	0.24 / 1,284.31	52	2298
433	ENVIROSTOR	NOVELLUS SYSTEMS, INC. - 400 N FIRST ST	4000 N. FIRST STREET SAN JOSE CA 95134	S	0.73 / 3,844.49	6	2301
			***Estor/EPA ID	Cleanup Status:*** 71002971	INACTIVE - NEEDS EVALUATION AS OF		
434	PFAS GW		CA	SSW	0.27 / 1,448.73	53	2302
435	SWF/LF	Marshland Solid Waste Facility	6201 America Center Dr San Jose CA 95002	SSW	0.35 / 1,842.98	56	2309
			***Act Opl Status	Activity:*** Closed	Solid Waste Disposal Site		
436	RCRA SQG	FAIRWAY CLEANERS	8685 LAYFAYETTE ST SANTA CLARA CA 95050	SSW	0.01 / 41.61	5	2311
			EPA Handler ID: CAD981635691				
436	FINDS/FRS	FAIRWAY CLEANERS	8685 LAYFAYETTE ST SANTA CLARA CA 95050	SSW	0.01 / 41.61	5	2312
			Registry ID: 110002732829				
436	HAZNET	FAIRWAY CLEANERS	8685 LAYFAYETTE ST SANTA CLARA CA 950500000	SSW	0.01 / 41.61	5	2313

Map Key	DB	Company/Site Name	Address	Direction	Distance (mi/ft)	Elev Diff (ft)	Page Number
436	HIST MANIFEST		8685 LAYFAYETTE ST SANTA CLARA CA 950500000	SSW	0.01 / 41.61	5	2313
436	DRYCLEANERS	FAIRWAY CLEANERS	8685 LAYFAYETTE ST SANTA CLARA CA	SSW	0.01 / 41.61	5	2314
437	FINDS/FRS	YERBA BUENA WAY	YERBA BUENA & LAFAYETTE SANTA CLARA CA 95050 ***Registry ID:*** 110033620981	SSW	0.00 / 1.93	4	2314
438	ENVIROSTOR	VISTA MONTANA PARK	4145 N. 1ST STREET SAN JOSE CA 95134 ***Estor/EPA ID | Cleanup Status:*** 60000294 | ACTIVE AS OF 9/11/2006	S	0.68 / 3,579.30	7	2315
439	FINDS/FRS	CITY OF SANTA CLARA	5611 LAFAYETTE STREET SANTA CLARA CA 95054 ***Registry ID:*** 110054280531	SSW	0.01 / 64.10	4	2329
439	CERS HAZ	City of Santa Clara - East Side Retention	5611 LAFAYETTE ST. SANTA CLARA CA 95050	SSW	0.01 / 64.10	4	2330
439	EMISSIONS	CITY OF SANTA CLARA	5611 LAFAYETTE STREET SANTA CLARA CA 95054	SSW	0.01 / 64.10	4	2331
440	PFAS INVEST	HIGHWAY 237 LANDFILL	6220 AMERICA CENTER DRIVE SAN JOSE CA 95002	SSW	0.27 / 1,405.65	52	2334
441	PFAS GW		CA	SSW	0.19 / 1,000.98	2	2335
442	VCP	SANTA CLARA GATEWAY	GREAT AMERICA WAY & LAFAYETTE SANTA CLARA CA 95050 ***Estor/EPA ID | Cleanup Status:*** 43290008 | CERTIFIED / OPERATION & MAINTENANCE AS OF 11/26/2003	SSW	0.09 / 467.25	14	2344
442	LUR	SANTA CLARA GATEWAY	GREAT AMERICA WAY & LAFAYETTE SANTA CLARA CA 95050 ***Estor/EPA ID | Cleanup Status:*** 43290008 | CERTIFIED / OPERATION & MAINTENANCE AS OF 11/26/2003	SSW	0.09 / 467.25	14	2354
442	ENVIROSTOR	SANTA CLARA GATEWAY	GREAT AMERICA WAY & LAFAYETTE SANTA CLARA CA 95050 ***Estor/EPA ID | Cleanup Status:*** 43290008 | CERTIFIED / OPERATION & MAINTENANCE AS OF 11/26/2003	SSW	0.09 / 467.25	14	2363
443	ENVIROSTOR	TWIN CREEKS TECHNOLOGIES, INC.	3930 N. FIRST STREET SAN JOSE CA 95134	S	0.84 / 4,414.18	5	2373

Map Key	DB	Company/Site Name	Address	Direction	Distance (mi/ft)	Elev Diff (ft)	Page Number
			***Estor/EPA ID	Cleanup Status:*** 71002098 | INACTIVE - NEEDS EVALUATION AS OF 5/11/2009			
444	ENVIROSTOR	LUCAS NOVASENSOR	1055 MISSION CT FREMONT CA 94539	NE	0.81 / 4,276.18	52	2374
			***Estor/EPA ID	Cleanup Status:*** 71002893 | INACTIVE - NEEDS EVALUATION AS OF 5/4/2000			
445	FINDS/FRS	CITY OF SANTA CLARA-WATER & SEWER UTL-RABELLO STN	5601 LAFAYETTE ST SANTA CLARA CA 95050	SSW	0.00 / 23.96	3	2375
			Registry ID: 110055709087				
445	HAZNET	PACIFIC GAS AND ELECTRIC	5601 LAFAYETTE ST SANTA CLARA CA 95054	SSW	0.00 / 23.96	3	2375
445	EMISSIONS	CITY OF SANTA CLARA	5601 LAFAYETTE STREET SANTA CLARA CA 95054	SSW	0.00 / 23.96	3	2376
445	EMISSIONS	CITY OF SANTA CLARA - RABELLO SEWER LIFT	5601 LAFAYETTE STREET SANTA CLARA CA 95054	SSW	0.00 / 23.96	3	2379
445	CERS TANK	City of Santa Clara-Water & Sewer Utl-Rabello Stn	5601 LAFAYETTE ST SANTA CLARA CA 95050	SSW	0.00 / 23.96	3	2380
			Site ID: 19892				
445	HAZ GEN	PACIFIC GAS AND ELECTRIC	5601 LAFAYETTE ST SANTA CLARA CA 95054	SSW	0.00 / 23.96	3	2384
446	RCRA LQG	PG AND E GTP - 5599 LAFAYETTE ST, SANTA CLARA	5599 LAFAYETTE ST SANTA CLARA CA 95054	SSW	0.01 / 34.05	3	2384
			EPA Handler ID: CAP000256164				
446	FINDS/FRS	PG AND E GTP - 5599 LAFAYETTE ST, SANTA CLARA	5599 LAFAYETTE ST SANTA CLARA CA 95054	SSW	0.01 / 34.05	3	2386
			Registry ID: 110070124121				
446	HAZ GEN	PG&E PIPELINE HYDROTEST PROJECT T-402-14	5599 LAFAYETTE ST SANTA CLARA CA 95054	SSW	0.01 / 34.05	3	2387
447	PFAS GW		CA	SSW	0.36 / 1,894.13	18	2387
448	PFAS GW		CA	SSW	0.36 / 1,891.39	18	2396

Map Key	DB	Company/Site Name	Address	Direction	Distance (mi/ft)	Elev Diff (ft)	Page Number
448	PFAS SSEHRI	Highway 237 Landfill	CA	SSW	0.36 / 1,891.39	18	2413
449	DELISTED HAZ	Streamline Custom Cycles	45570 INDUSTRIAL PL. 10 FREMONT CA 94538	N	0.33 / 1,720.36	9	2413
449	DELISTED HAZ	Mineko Marine	45570 INDUSTRIAL PLACE 8 FREMONT CA 94538	N	0.33 / 1,720.36	9	2414
450	PFAS IND	POLYCOM INC	ALVISO CA	SSW	0.29 / 1,536.75	50	2414
451	DELISTED HAZ	Reiners Hobbie Shop	45581 INDUSTRIAL PL STE 6 FREMONT CA 94538	N	0.34 / 1,770.00	9	2414
452	RCRA TSD	CALTRANS DISTRICT 4 151484	RTE 880 PM 4.71/5. 43,6.24,7.19 RT 84 PM R3.75 &R4.88 FREMONT CA 94538 ***EPA Handler ID:*** CAL000446042	N	0.38 / 1,993.33	12	2415
453	CERS HAZ	GLOBALFOUNDRIES U.S. Inc.	2600 GREAT AMERICA WAY SANTA CLARA CA 95054	SSW	0.11 / 586.00	1	2416
453	CERS HAZ	Santa Clara Gateway Phase 2	2600 GREAT AMERICA WAY SANTA CLARA CA 95054	SSW	0.11 / 586.00	1	2418
453	EMISSIONS	GLOBALFOUNDRIES U S INC	2600 GREAT AMERICA WAY SANTA CLARA CA 95054	SSW	0.11 / 586.00	1	2419
453	EMISSIONS	IRVINE COMPANY OFFICE PROPERTIES	2600 GREAT AMERICA WAY, BLDG 1 & 2 SANTA CLARA CA 95054	SSW	0.11 / 586.00	1	2422
453	PFAS IND	GLOBALFOUNDRIES U S INC	SANTA CLARA CA	SSW	0.11 / 586.00	1	2425
454	ENVIROSTOR	SUPERTEX	71 VISTA MONTANA SAN JOSE CA 95134 ***Estor/EPA ID	Cleanup Status:*** 71003060 | REFER: OTHER AGENCY AS OF	S	0.71 / 3,759.06	7	2425
454	ENVIROSTOR	71 VISTA MONTANA	71 VISTA MONTANA SAN JOSE CA 95134 ***Estor/EPA ID	Cleanup Status:*** 60000591 | INACTIVE - NEEDS EVALUATION AS OF 8/1/2008	S	0.71 / 3,759.06	7	2426

Map Key	DB	Company/Site Name	Address	Direction	Distance (mi/ft)	Elev Diff (ft)	Page Number
455	ENVIROSTOR	JDS UNIPHASE	80 ROSE ORCHARD WAY SAN JOSE CA 95134 ***Estor/EPA ID*** **|** ***Cleanup Status:*** 71002948	INACTIVE - NEEDS EVALUATION AS OF	SSE	0.94 / 4,955.04	5	2427
456	PFAS GW		CA	S	0.30 / 1,591.49	3	2427
457	ALT FUELS	IRVINE CO OFC SCG 2550 GAW 02	2550 Great America Way Santa Clara CA 95054 ***ID:*** 160509	SSW	0.14 / 764.53	2	2434
457	ALT FUELS	IRVINE CO OFC SCG 2550 GAW 03	2550 Great America Way Santa Clara CA 95054 ***ID:*** 179036	SSW	0.14 / 764.53	2	2435
457	ALT FUELS	IRVINE CO OFC SCG 2550 GAW 01	2550 Great America Way Santa Clara CA 95054 ***ID:*** 179034	SSW	0.14 / 764.53	2	2436
457	ALT FUELS	IRVINE CO OFC SCG 2550 GAW 04	2550 Great America Way Santa Clara CA 95054 ***ID:*** 179035	SSW	0.14 / 764.53	2	2436
458	PFAS GW		CA	SW	0.48 / 2,550.43	7	2437
459	PFAS GW		CA	SSW	0.27 / 1,430.18	2	2446
460	CERS HAZ	PCS Building 2B	44509 PACIFIC COMMONS BLVD FREMONT CA 94538	NNW	0.09 / 473.51	12	2456
460	RCRA LQG	CEPHID	44509 PACIFIC COMMONS BLVD FREMONT CA 94538 ***EPA Handler ID:*** CAR000322230	NNW	0.09 / 473.51	12	2457
460	CERS TANK	EBLC	44509 PACIFIC COMMONS BLVD FREMONT CA 94538 ***Site ID:*** 574018	NNW	0.09 / 473.51	12	2459
461	CERS HAZ	PCS Building 10	44508 PACIFIC COMMONS BLVD FREMONT CA 94538	NNW	0.09 / 461.87	12	2462
461	CERS HAZ	Meta Platforms, Inc.	44508 PACIFIC COMMONS BLVD FREMONT CA 94538	NNW	0.09 / 461.87	12	2464

Map Key	DB	Company/Site Name	Address	Direction	Distance (mi/ft)	Elev Diff (ft)	Page Number
461	RCRA NON GEN	META PLATFORMS INC	44508 PACIFIC COMMONS BLVD FREMONT CA 94538 ***EPA Handler ID:*** CAL000463686	NNW	0.09 / 461.87	12	2466
462	RCRA NON GEN	IRVINE COMPANY OFFICE PROPERTIES	2550 GREAT AMERICA PARKWAY SANTA CLARA CA 95054 ***EPA Handler ID:*** CAC003146881	SSW	0.15 / 815.85	2	2468
463	DELISTED HAZ	Fast Line Motorcycles	45405 INDUSTRIAL PL, 4 FREMONT CA 94538	N	0.39 / 2,063.35	10	2469
464	PFAS GW		CA	SSW	0.36 / 1,916.66	15	2469
465	ENVIROSTOR	IHT CORP.	1025 MISSION CT FREMONT CA 94539 ***Estor/EPA ID	Cleanup Status:*** 71003029 | REFER: OTHER AGENCY AS OF	NE	0.90 / 4,737.44	61	2478
466	DELISTED HAZ	Alton Air Conditioning & Heating	45300 INDUSTRIAL PL, #4 FREMONT CA 94538	N	0.42 / 2,199.83	13	2479
466	DELISTED HAZ	Ant Machine Technology	45300 INDUSTRIAL PL. 16 FREMONT CA 94538	N	0.42 / 2,199.83	13	2480
467	RCRA NON GEN	BLOOM ENERGY	44408 PACIFIC COMMONS BLVD FREMONT CA 94538 ***EPA Handler ID:*** CAL000466826	NNW	0.18 / 969.67	9	2480
467	ALT FUELS	BLOOM ENERGY A003	44408 Pacific Commons Blvd Fremont CA 94538 ***ID:*** 260119	NNW	0.18 / 969.67	9	2481
467	ALT FUELS	BLOOM ENERGY B004	44408 Pacific Commons Blvd Fremont CA 94538 ***ID:*** 260121	NNW	0.18 / 969.67	9	2481
468	PFAS IND	UNITED PRO-FAB MFG. INC.	FREMONT CA	N	0.43 / 2,251.31	13	2482
469	ENVIROSTOR	SUNPOWER CORP.	3939 N FIRST ST SAN JOSE CA 95134 ***Estor/EPA ID	Cleanup Status:*** 71003820 | INACTIVE - NEEDS EVALUATION AS OF	S	0.91 / 4,809.38	6	2483
470	LOP SANTACLARA	All Purpose Landfill	5500 Lafayette St Santa Clara CA ***SCVWD ID	Closure Date:*** 06S1W16A01f | 4/18/1995	SSW	0.01 / 28.17	2	2483

Map Key	DB	Company/Site Name	Address	Direction	Distance (mi/ft)	Elev Diff (ft)	Page Number
470	SWF/LF	All Purpose Landfill	5500 Lafayette St Santa Clara CA 95054 ***Act Opl Status*** **|** ***Activity:*** Closed	Solid Waste Landfill	SSW	0.01 / 28.17	2	2483
470	LDS	SANTA CLARA ALL PURPOSE LANDFILL	5500 Lafayette Street SANTA CLARA CA 95054	SSW	0.01 / 28.17	2	2485
470	HIST CHMIRS		5500 LAFAYETTE SANTA CLARA CA	SSW	0.01 / 28.17	2	2541
470	HAZNET	CITY OF SANTA CLARA	5500 LAFAYETTE ST SANTA CLARA CA 950510000	SSW	0.01 / 28.17	2	2541
470	HAZNET	1X BRADFORD MANUFACTURING CO	5500 LAFAYETT ST SANTA CLARA CA 950540000	SSW	0.01 / 28.17	2	2542
470	HAZNET	CITY OF SANTA CLARA ENGINEERING DEPT	5500 LAFAYETTE ST SANTA CLARA CA 950540000	SSW	0.01 / 28.17	2	2542
470	HIST MANIFEST		5500 LAFAYETT ST SANTA CLARA CA 950540000	SSW	0.01 / 28.17	2	2542
470	FINDS/FRS	ALL PURPOSE LANDFILL	5500 LAFAYETTE STREET SANTA CLARA CA 95054 ***Registry ID:*** 110065147558	SSW	0.01 / 28.17	2	2543
470	EMISSIONS	ALL PURPOSE LANDFILL & DISPOSA	5500 LAFAYETTE SANTA CLARA CA 95054	SSW	0.01 / 28.17	2	2543
470	UST SWEEPS	ALL PURPOSE LANDFILL	5500 LAFAYETTE STREET SANTA CLARA CA ***C C*** **|** ***Status:*** A43-010-91153	ACTIVE ***Tank ID:*** 000001	SSW	0.01 / 28.17	2	2544
470	HAZ GEN	ALL PURPOSE RECYCLING	5500 LAFAYETTE ST SANTA CLARA CA 950540000	SSW	0.01 / 28.17	2	2544
470	PFAS SAMPLING	SANTA CLARA ALL PURPOSE LANDFILL	5500 Lafayette Street SANTA CLARA CA	SSW	0.01 / 28.17	2	2544
470	PFAS SAMPLING	SANTA CLARA ALL PURPOSE LANDFILL	5500 Lafayette Street SANTA CLARA CA	SSW	0.01 / 28.17	2	2547

Map Key	DB	Company/Site Name	Address	Direction	Distance (mi/ft)	Elev Diff (ft)	Page Number
470	PFAS SAMPLING	SANTA CLARA ALL PURPOSE LANDFILL	5500 Lafayette Street SANTA CLARA CA	SSW	0.01 / 28.17	2	2550
470	PFAS SAMPLING	SANTA CLARA ALL PURPOSE LANDFILL	5500 Lafayette Street SANTA CLARA CA	SSW	0.01 / 28.17	2	2552
470	PFAS SAMPLING	SANTA CLARA ALL PURPOSE LANDFILL	5500 Lafayette Street SANTA CLARA CA	SSW	0.01 / 28.17	2	2555
470	PFAS SAMPLING	SANTA CLARA ALL PURPOSE LANDFILL	5500 Lafayette Street SANTA CLARA CA	SSW	0.01 / 28.17	2	2557
470	PFAS SAMPLING	SANTA CLARA ALL PURPOSE LANDFILL	5500 Lafayette Street SANTA CLARA CA	SSW	0.01 / 28.17	2	2560
470	PFAS SAMPLING	SANTA CLARA ALL PURPOSE LANDFILL	5500 Lafayette Street SANTA CLARA CA	SSW	0.01 / 28.17	2	2562
470	PFAS SAMPLING	SANTA CLARA ALL PURPOSE LANDFILL	5500 Lafayette Street SANTA CLARA CA	SSW	0.01 / 28.17	2	2565
470	PFAS INVEST	SANTA CLARA ALL PURPOSE LANDFILL	5500 LAFAYETTE STREET SANTA CLARA CA 95054	SSW	0.01 / 28.17	2	2567
471	ALT FUELS	IRVINE CO OFC SCG 2755 GAW 04	2755 Great America Way Santa Clara CA 95054 ***ID:*** 160710	SSW	0.19 / 1,009.75	2	2568
471	ALT FUELS	IRVINE CO OFC SCG 2755 GAW 02	2755 Great America Way Santa Clara CA 95054 ***ID:*** 179286	SSW	0.19 / 1,009.75	2	2568
471	ALT FUELS	IRVINE CO OFC SCG 2755 GAW 01	2755 Great America Way Santa Clara CA 95054 ***ID:*** 179287	SSW	0.19 / 1,009.75	2	2569
472	ALT FUELS	IRVINE CO OFC SCG 2550 GAW 05	5492-5598 Lafayette St Santa Clara CA 95054 ***ID:*** 160441	SSW	0.01 / 28.56	2	2570
473	ENVIROSTOR	AKASHIC MEMORIES CORP., SAN JOSE	305 W. TASMAN DRIVE SAN JOSE CA 95134 ***Estor/EPA ID	Cleanup Status:*** 71003087 | INACTIVE - NEEDS EVALUATION AS OF	S	0.60 / 3,172.29	7	2570

Map Key	DB	Company/Site Name	Address	Direction	Distance (mi/ft)	Elev Diff (ft)	Page Number
474	PFAS GW		CA	SSW	0.10 / 512.48	33	2571
475	FINDS/FRS	RABELLO PUMP HOUSE	5405 LAFAYETTE SANTA CLARA CA 95054 ***Registry ID:*** 110055805641	SSW	0.01 / 34.13	2	2578
476	RCRA SQG	OGDEN POWER PACIFIC SANTA CLARA	5401 LAFAYETTE SANTA CLARA CA 95054 ***EPA Handler ID:*** CAR000014183	SSW	0.00 / 23.46	2	2578
476	FINDS/FRS	AMERESCO SANTA CLARA LLC	5401 LAFAYETTE SANTA CLARA CA 95054-1014 ***Registry ID:*** 110019007616	SSW	0.00 / 23.46	2	2580
476	FINDS/FRS	CITY OF SANTA CLARA	5401 LAFAYETTE SANTA CLARA CA 95054-1014 ***Registry ID:*** 110002063150	SSW	0.00 / 23.46	2	2581
476	FINDS/FRS	OGDEN POWER PACIFIC SANTA CLARA	5401 LAFAYETTE SANTA CLARA CA 95054-1014 ***Registry ID:*** 110009552689	SSW	0.00 / 23.46	2	2582
476	FINDS/FRS	PACIFIC ENERGY-SANTA CLARA	5401 LAFAYETTE SANTA CLARA CA 95050 ***Registry ID:*** 110066689168	SSW	0.00 / 23.46	2	2582
476	RCRA NON GEN	PACIFIC ENERGY-SANTA CLARA	5401 LAFAYETTE SANTA CLARA CA 95050 ***EPA Handler ID:*** CAD981575962	SSW	0.00 / 23.46	2	2583
476	WMUD	PACIFIC ENERGY, SANTA CLAR	5401 LAFAYETTE BLVD SANTA CLARA CA 95050	SSW	0.00 / 23.46	2	2584
476	AFS	CITY OF SANTA CLARA	5401 LAFAYETTE SANTA CLARA CA 95050	SSW	0.00 / 23.46	2	2585
476	PFAS IND	CITY OF SANTA CLARA	SANTA CLARA CA	SSW	0.00 / 23.46	2	2595
477	RESPONSE	NORTH FIRST STREET PLUME - SAN JOSE	3901 NORTH 1ST STREET SAN JOSE CA 95134 ***Estor/EPA ID	Cleanup Status:*** 43990001 | CERTIFIED AS OF 3/27/1990	S	0.97 / 5,119.29	7	2596
477	ENVIROSTOR	CYPRESS SEMICONDUCTOR CORP.	3901 N FIRST ST SAN JOSE CA 95134	S	0.97 / 5,119.29	7	2598

Map Key	DB	Company/Site Name	Address	Direction	Distance (mi/ft)	Elev Diff (ft)	Page Number
			***Estor/EPA ID	Cleanup Status:*** 71002842 | NO FURTHER ACTION AS OF 10/2/2014			
477	ENVIROSTOR	NORTH FIRST STREET PLUME - SAN JOSE	3901 NORTH 1ST STREET SAN JOSE CA 95134	S	0.97 / 5,119.29	7	2600
			***Estor/EPA ID	Cleanup Status:*** 43990001 | CERTIFIED AS OF 3/27/1990			
478	PFAS IND	ALL PURPOSE LANDFILL	SANTA CLARA CA	SSW	0.06 / 296.13	50	2602
479	PFAS GW		CA	SSW	0.02 / 107.10	2	2603
480	DELISTED HAZ	Allied Manufacturing Corp	45200 INDUSTRIAL DR STE 7 FREMONT CA 94538	N	0.49 / 2,611.23	12	2610
480	DELISTED HAZ	Central California Cleaning Supply	45200 INDUSTRIAL DR. 5 & 6 FREMONT CA 94538	N	0.49 / 2,611.23	12	2610
480	DELISTED HAZ	A1D Machine Shop	45200 INDUSTRIAL DR. #11 FREMONT CA 94538	N	0.49 / 2,611.23	12	2610
480	RCRA TSD	ALPHA PRECISION CNC LLC	45200 INDSUTRIAL DR STE 6 FREMONT CA 94538	N	0.49 / 2,611.23	12	2610
			EPA Handler ID: CAL000446496				
481	ERNS		5401 LAFAYETTE ST SANTA CLARA CA 95050	SSW	0.01 / 37.77	3	2611
			NRC Report No: 477357				
481	FINDS/FRS	ALL PURPOSE LANDFILL	5401 LAFAYETTE STREET SANTA CLARA CA 95050	SSW	0.01 / 37.77	3	2613
			Registry ID: 110043796942				
481	ENVIROSTOR	ALL PURPOSE LANDFILL	5401 LAFAYETTE STREET SANTA CLARA CA 95054	SSW	0.01 / 37.77	3	2614
			***Estor/EPA ID	Cleanup Status:*** 43490056 | REFER: RWQCB AS OF 5/8/1989			
481	CHMIRS	Ogden Power Pacific	5401 Lafaylette St Santa Clara CA	SSW	0.01 / 37.77	3	2615
			***Control No	Notified Date:*** 3/18/199903:14:26 PM			
481	HHSS	ALL PURPOSE LANDFILL	5401 LAFAYETTE SANTA CLARA CA 95050	SSW	0.01 / 37.77	3	2615
481	HIST CHMIRS		5401 LAFAYETTE SANTA CLARA CA	SSW	0.01 / 37.77	3	2615

Map Key	DB	Company/Site Name	Address	Direction	Distance (mi/ft)	Elev Diff (ft)	Page Number
481	HAZNET	1X ALL PURPOSE LANDFILL CO	5401 LAFAYETTE ST SANTA CLARA CA 950540000	SSW	0.01 / 37.77	3	2616
481	HAZNET	1X ALL PURPOSE DISPOSAL CO	5401 LAFAYETTE ST SANTA CLARA CA 920240000	SSW	0.01 / 37.77	3	2616
481	HIST MANIFEST		5401 LAFAYETTE ST SANTA CLARA CA 950540000	SSW	0.01 / 37.77	3	2616
481	ICIS	CITY OF SANTA CLARA	5401 LAFAYETTE SANTA CLARA CA 95050 ***Registry ID:*** 110002063150	SSW	0.01 / 37.77	3	2617
481	EMISSIONS	AMERESCO SANTA CLARA LLC	5401 LAFAYETTE STREET SANTA CLARA CA 95054	SSW	0.01 / 37.77	3	2617
481	EMISSIONS	PACIFIC ENERGY (BIOGAS PERMITS	5401 LAFAYETTE STREET SANTA CLARA CA 95050	SSW	0.01 / 37.77	3	2621
481	EMISSIONS	PACIFIC ENERGY	5401 LAFAYETTE STREET SANTA CLARA CA 95050	SSW	0.01 / 37.77	3	2623
481	EMISSIONS	CITY OF SANTA CLARA	5401 LAFAYETTE SANTA CLARA CA 95050	SSW	0.01 / 37.77	3	2623
481	EMISSIONS	OGDEN POWER PACIFIC INC	5401 LAFAYETTE STREET SANTA CLARA CA 95050	SSW	0.01 / 37.77	3	2631
481	EMISSIONS	CITY OF SANTA CLARA	5401 LAFAYETTE SANTA CLARA CA	SSW	0.01 / 37.77	3	2632
481	EMISSIONS	PACIFIC RECOVERY CORPORATION	5401 LAFAYETTE STREET SANTA CLARA CA 95050	SSW	0.01 / 37.77	3	2632
481	CERS HAZ	Ameresco Santa Clara LLC	5401 LAFAYETTE ST SANTA CLARA CA 95054	SSW	0.01 / 37.77	3	2635
481	HIST TANK	ALL PURPOSE LANDFILL	5401 LAFAYETTE SANTA CLARA CA	SSW	0.01 / 37.77	3	2638

Map Key	DB	Company/Site Name	Address	Direction	Distance (mi/ft)	Elev Diff (ft)	Page Number
481	RCRA NON GEN	AMERESCO SANTA CLARA LLC	5401 LAFAYETTE ST SANTA CLARA CA 95054 ***EPA Handler ID:*** CAL000377241	SSW	0.01 / 37.77	3	2638
481	CALSITES	ALL PURPOSE LANDFILL	5401 LAFAYETTE STREET SANTA CLARA CA 95054	SSW	0.01 / 37.77	3	2639
481	HAZ GEN	AMERESCO SANTA CLARA LLC	5401 LAFAYETTE ST SANTA CLARA CA 95054	SSW	0.01 / 37.77	3	2640
481	HAZ GEN	PACIFIC RECOVERY CORPORATION-SANTA CLARA	5401 LAFAYETTE SANTA CLARA CA 950540000	SSW	0.01 / 37.77	3	2640
481	HAZ GEN	PACIFIC ENERGY	5401 LAFAYETTE ST SANTA CLARA CA 950540000	SSW	0.01 / 37.77	3	2640
482	CERS TANK	UPS - Southeast Bay	5588 CUSHING PKWY FREMONT CA 94538 ***Site ID:*** 574144	NNW	0.02 / 118.55	13	2640
482	ALT FUELS	CA FREMONT 3	5588 Cushing Pkwy Fremont CA 94538 ***ID:*** 207342	NNW	0.02 / 118.55	13	2644
482	RCRA SQG	UPS - SOUTHEAST BAY	5588 CUSHING PARKWAY FREMONT CA 94538 ***EPA Handler ID:*** CAR000321745	NNW	0.02 / 118.55	13	2645
482	ALT FUELS	CA FREMONT 16	5588 Cushing Pkwy Fremont CA 94538 ***ID:*** 212955	NNW	0.02 / 118.55	13	2650
482	ALT FUELS	CA FREMONT 18	5588 Cushing Pkwy Fremont CA 94538 ***ID:*** 212957	NNW	0.02 / 118.55	13	2651
482	ALT FUELS	CA FREMONT 21	5588 Cushing Pkwy Fremont CA 94538 ***ID:*** 212960	NNW	0.02 / 118.55	13	2652
482	ALT FUELS	CA FREMONT 20	5588 Cushing Pkwy Fremont CA 94538 ***ID:*** 212959	NNW	0.02 / 118.55	13	2652
482	ALT FUELS	CA FREMONT 19	5588 Cushing Pkwy Fremont CA 94538 ***ID:*** 212958	NNW	0.02 / 118.55	13	2653

Map Key	DB	Company/Site Name	Address	Direction	Distance (mi/ft)	Elev Diff (ft)	Page Number
482	ALT FUELS	CA FREMONT 22	5588 Cushing Pkwy Fremont CA 94538 ***ID:*** 212962	NNW	0.02 / 118.55	13	2654
482	ALT FUELS	CA FREMONT 17	5588 Cushing Pkwy Fremont CA 94538 ***ID:*** 212956	NNW	0.02 / 118.55	13	2655
482	ALT FUELS	CA FREMONT 15	5588 Cushing Pkwy Fremont CA 94538 ***ID:*** 222204	NNW	0.02 / 118.55	13	2655
482	ALT FUELS	CA FREMONT 13	5588 Cushing Pkwy Fremont CA 94538 ***ID:*** 251765	NNW	0.02 / 118.55	13	2656
482	ALT FUELS	CA FREMONT 11	5588 Cushing Pkwy Fremont CA 94538 ***ID:*** 251766	NNW	0.02 / 118.55	13	2657
482	ALT FUELS	CA FREMONT 8	5588 Cushing Pkwy Fremont CA 94538 ***ID:*** 251770	NNW	0.02 / 118.55	13	2657
482	ALT FUELS	CA FREMONT 1	5588 Cushing Pkwy Fremont CA 94538 ***ID:*** 251769	NNW	0.02 / 118.55	13	2658
482	ALT FUELS	CA FREMONT 7	5588 Cushing Pkwy Fremont CA 94538 ***ID:*** 251997	NNW	0.02 / 118.55	13	2659
482	ALT FUELS	CA FREMONT 14	5588 Cushing Pkwy Fremont CA 94538 ***ID:*** 251768	NNW	0.02 / 118.55	13	2659
482	ALT FUELS	CA FREMONT 10	5588 Cushing Pkwy Fremont CA 94538 ***ID:*** 251767	NNW	0.02 / 118.55	13	2660
482	ALT FUELS	CA FREMONT 9	5588 Cushing Pkwy Fremont CA 94538 ***ID:*** 251772	NNW	0.02 / 118.55	13	2661
482	ALT FUELS	CA FREMONT 4	5588 Cushing Pkwy Fremont CA 94538 ***ID:*** 251771	NNW	0.02 / 118.55	13	2662
482	ALT FUELS	CA FREMONT 12	5588 Cushing Pkwy Fremont CA 94538 ***ID:*** 251773	NNW	0.02 / 118.55	13	2662
483	ALT FUELS	CA FREMONT 6	44353 Nobel Dr Fremont CA 94538	NNW	0.10 / 522.21	13	2663

Map Key	DB	Company/Site Name	Address	Direction	Distance (mi/ft)	Elev Diff (ft)	Page Number
			ID: 207878				
483	ALT FUELS	CA FREMONT 23	44353 Nobel Dr Fremont CA 94538 ***ID:*** 212961	NNW	0.10 / 522.21	13	2664
484	RCRA TSD	OHMIUM INTERNATIONAL INC	45277 FREMONT BLVD STE 8 FREMONT CA 94538 ***EPA Handler ID:*** CAR000353649	NNE	0.49 / 2,594.32	13	2664
485	CERCLIS	SANTA CLARA LDFL DSPL GROUNDS	5410 LAFAYETTE ST SANTA CLARA CA 95050 ***Site EPA ID:*** CAD980816524	SSW	0.01 / 30.06	3	2666
485	CERCLIS NFRAP	SANTA CLARA LDFL DSPL GROUNDS	5410 LAFAYETTE ST SANTA CLARA CA 95050 ***Site EPA ID:*** CAD980816524	SSW	0.01 / 30.06	3	2668
485	SEMS ARCHIVE	SANTA CLARA LDFL DSPL GROUNDS	5410 LAFAYETTE ST SANTA CLARA CA 95050 ***EPA ID:*** CAD980816524	SSW	0.01 / 30.06	3	2669
486	PFAS IND	GOOCH AND HOUSEGO PALO ALTO LLC	FREMONT CA	NNW	0.21 / 1,130.65	10	2670
487	ENVIROSTOR	BAYPOINTE REDEVELOPMENT	210 BAYPOINTE PARKWAY SAN JOSE CA 95134 ***Estor/EPA ID	Cleanup Status:*** 60003402 | ACTIVE AS OF 7/21/2022	SSE	0.96 / 5,055.55	10	2670
488	CERCLIS	ALL PURPOSE LDFL	5400 LAFAYETTE ST (PO BOX 487) SANTA CLARA CA 95052 ***Site EPA ID:*** CAD980637342	SSW	0.01 / 30.54	5	2672
488	CERCLIS NFRAP	ALL PURPOSE LDFL	5400 LAFAYETTE ST (PO BOX 487) SANTA CLARA CA 95052 ***Site EPA ID:*** CAD980637342	SSW	0.01 / 30.54	5	2674
488	HAZNET	MISSION TRAILS	5400 LAFAYETTE AVE SANTA CLARA CA 950540000	SSW	0.01 / 30.54	5	2676
488	SEMS ARCHIVE	ALL PURPOSE LDFL	5400 LAFAYETTE ST (PO BOX 487) SANTA CLARA CA 95052 ***EPA ID:*** CAD980637342	SSW	0.01 / 30.54	5	2676
489	PFAS IND	MACROTRON SYSTEMS INC	FREMONT CA	NNW	0.29 / 1,553.03	12	2677
490	EMISSIONS	QUANTA COMPUTER USA INC	44350 NOBEL DRIVE FREMONT CA 94538	NNW	0.22 / 1,167.46	11	2678

Map Key	DB	Company/Site Name	Address	Direction	Distance (mi/ft)	Elev Diff (ft)	Page Number
490	RCRA SQG	TESLA, INC. - CA-FREMONT 44350 NOBEL DRIVE	44350 NOBEL DRIVE FREMONT CA 94538 ***EPA Handler ID:*** CAR000337865	NNW	0.22 / 1,167.46	11	2680
491	RCRA NON GEN	CITY OF SANTA CLARA	5395, 5401, 5500 LAFAYETTE STREET SANTA CLARA CA 95054 ***EPA Handler ID:*** CAC003056045	SSW	0.01 / 34.27	5	2681
491	FINDS/FRS	CITY OF SANTA CLARA	5395, 5401, 5500 LAFAYETTE STREET SANTA CLARA CA 95054 ***Registry ID:*** 110070804053	SSW	0.01 / 34.27	5	2682
492	PFAS IND	GOOCH AND HOUSEGO (PALO ALTO) LLC	FREMONT CA	NNW	0.25 / 1,310.52	11	2683
493	RCRA SQG	GOOCH AND HOUSEGO PALO ALTO LLC	44247 NOBEL DR FREMONT CA 94538 ***EPA Handler ID:*** CAR000251942	NNW	0.23 / 1,221.42	11	2683
493	EMISSIONS	GOOCH AND HOUSEGO (PALO ALTO) LLC	44247 NOBEL DRIVE CA 94538	NNW	0.23 / 1,221.42	11	2687
493	EMISSIONS	GOOCH AND HOUSEGO (PALO ALTO) LLC	44247 NOBEL DRIVE FREMONT CA 94538	NNW	0.23 / 1,221.42	11	2687
494	EMISSIONS	MACROTRON SYSTEMS, INC	44235 NOBEL DRIVE FREMONT CA 94538	NNW	0.23 / 1,232.28	11	2689
494	EMISSIONS	INTEL CORPORATION	44235 NOBEL DRIVE FREMONT CA 94538	NNW	0.23 / 1,232.28	11	2690
494	RCRA NON GEN	MACROTRON SYSTEMS INC	44235 NOBEL DR FREMONT CA 94538 ***EPA Handler ID:*** CAL000350563	NNW	0.23 / 1,232.28	11	2692
495	FINDS/FRS	MAGNUSSEN'S LEXUS OF FREMONT	5600 CUSHING PKWY. FREMONT CA 94538 ***Registry ID:*** 110055674060	NNW	0.01 / 41.81	13	2694
495	CERS TANK	Lexus Of Fremont	5600 CUSHING PKWY. FREMONT CA 94538	NNW	0.01 / 41.81	13	2695

Map Key	DB	Company/Site Name	Address	Direction	Distance (mi/ft)	Elev Diff (ft)	Page Number
			Site ID: 132396				
495	FINDS/FRS	LEXUS OF FREMONT	5600 CUSHING PKWY FREMONT CA 94538 ***Registry ID:*** 110070522876	NNW	0.01 / 41.81	13	2708
495	EMISSIONS	LEXUS OF FREMONT	5600 CUSHING PKWY FREMONT CA 94538	NNW	0.01 / 41.81	13	2708
495	RCRA SQG	MAGNUSSENS LEXUS OF FREMONT	5600 CUSHING PKWY FREMONT CA 94538 ***EPA Handler ID:*** CAR000178665	NNW	0.01 / 41.81	13	2710
495	RCRA NON GEN	LEXUS OF FREMONT	5600 CUSHING PKWY FREMONT CA 94538 ***EPA Handler ID:*** CAL000454757	NNW	0.01 / 41.81	13	2711
495	C&D DEBRIS RECY	MAGNUSSEN LEXUS	5600 CUSHING PKWY FREMONT CA 94538	NNW	0.01 / 41.81	13	2712
495	HAZ GEN	MAGNUSSENS LEXUS OF FREMONT	5600 CUSHING PKWY FREMONT CA 945380000	NNW	0.01 / 41.81	13	2712
496	PFAS IND	INTEL CORPORATION	FREMONT CA	NNW	0.23 / 1,224.80	10	2712
497	ENVIROSTOR	HEATH FIELD J09CA1034	WEST SIDE OF I-880 SOUTH OF BUNCHE DRIVE AND BRANDIN CT., EAST OF CUSHING PWY FREMONT CA 94555 ***Estor/EPA ID | Cleanup Status:*** 60002005 | NO FURTHER ACTION AS OF 7/1/2014	NNW	0.28 / 1,494.28	13	2713
498	PFAS GW		CA	SSW	0.07 / 389.59	7	2714
499	RCRA NON GEN	GYREX CORPORATION	2234 CALLE DEL MUNDO SANTA CLARA CA 95050 ***EPA Handler ID:*** CAD980584528	S	0.24 / 1,246.08	1	2721
500	PFAS IND	ITALIX COMPANY, INCORPORATED	SANTA CLARA CA	S	0.23 / 1,208.24	2	2722
501	RCRA TSD	ITALIX COMPANY INC	2232 CALLE DEL MUNDO SANTA CLARA CA 95054-0000 ***EPA Handler ID:*** CAD981388630	S	0.23 / 1,205.72	2	2723
501	RCRA LQG	ITALIX COMPANY INC	2232 CALLE DEL MUNDO SANTA CLARA CA 95054-	S	0.23 / 1,205.72	2	2734

Map Key	DB	Company/Site Name	Address	Direction	Distance (mi/ft)	Elev Diff (ft)	Page Number
			0000 ***EPA Handler ID:*** CAD981388630				
501	DELISTED HAZ	ITALIX CO INC	2232 CALLE DEL MUNDO SANTA CLARA CA 95054	S	0.23 / 1,205.72	2	2745
501	EMISSIONS	ITALIX COMPANY, INCORPORATED	2232 CALLE DEL MUNDO SANTA CLARA CA 95054	S	0.23 / 1,205.72	2	2745
501	CUPA SANTACLARA	ITALIX CO INC	2232 CALLE DEL MUNDO SANTA CLARA CA 95054	S	0.23 / 1,205.72	2	2754
502	LOP SANTACLARA	Bill Doran Co.	2200 Calle De Luna Santa Clara CA ***SCVWD ID*** **|** ***Closure Date:*** 06S1W15F01f | 5/1/1995	S	0.26 / 1,350.69	3	2755
502	LUST	BILL DORAN CO.	2200 CALLE DE LUNA SANTA CLARA CA 95054 ***Global ID*** **|** ***Status Date*** **|** ***Status:*** T0608500244 | 5/1/1995 | COMPLETED - CASE CLOSED	S	0.26 / 1,350.69	3	2755
502	CLEANUP SITES	2200 CALLE DE LUNA	2200 CALLE DE LUNA SANTA CLARA CA 95054 ***Status*** **|** ***Site Facility Type:*** OPEN - SITE ASSESSMENT | CLEANUP PROGRAM SITE	S	0.26 / 1,350.69	3	2759
503	RCRA SQG	MOS TOOL & ENGINEERING INC	2233 CALLE DEL MUNDO SANTA CLARA CA 95054 ***EPA Handler ID:*** CAD982030348	S	0.21 / 1,104.59	3	2763
503	RCRA NON GEN	TMK MANUFACTURING INC	2233 CALLE DEL MUNDO SANTA CLARA CA 95054-1006 ***EPA Handler ID:*** CAL000324308	S	0.21 / 1,104.59	3	2764
503	RCRA NON GEN	ST. ANTON COMMUNITIES	2233 CALLE DEL MUNDO SANTA CLARA CA 95054-1006 ***EPA Handler ID:*** CAC003036199	S	0.21 / 1,104.59	3	2765
503	RCRA NON GEN	ST. ANTON CAPITOL	2233 CALLE DEL MUNDO SANTA CLARA CA 95054 ***EPA Handler ID:*** CAC003032315	S	0.21 / 1,104.59	3	2767
503	RCRA NON GEN	ST. ANTON TASMAN EAST LP	2233 CALLE DEL MUNDO SANTA CLARA CA 95054 ***EPA Handler ID:*** CAC003068407	S	0.21 / 1,104.59	3	2768
504	CUPA SANTACLARA	BEAM ON TECHNOLOGY CORP	2244 CALLE DEL MUNDO SANTA CLARA CA 95054	S	0.21 / 1,121.23	2	2769

Map Key	DB	Company/Site Name	Address	Direction	Distance (mi/ft)	Elev Diff (ft)	Page Number
504	RCRA SQG	BEAM ON TECHNOLGY	2244 CALLE DEL MUNDO SANTA CLARA CA 95054 ***EPA Handler ID:*** CAP000047357	S	0.21 / 1,121.23	2	2769
505	ENVIROSTOR	ITALIX CO., INC.	2232 CALLE DEL MUNDO SANTA CLARA CA 95054 ***Estor/EPA ID	Cleanup Status:*** 71002788 | INACTIVE - NEEDS EVALUATION AS OF	S	0.24 / 1,279.77	2	2770
506	PFAS IND	EPZ INC	SANTA CLARA CA	S	0.20 / 1,064.86	2	2770
507	RCRA NON GEN	CUSTOM PAINTING	5673 BUNCHE DR FREMONT CA 94538 ***EPA Handler ID:*** CAC003023963	NNW	0.07 / 358.51	16	2771
507	RCRA NON GEN	CUSTOM PAINTING	5673 BUNCHE DRIVE FREMONT CA 94538 ***EPA Handler ID:*** CAC003082210	NNW	0.07 / 358.51	16	2772
507	RCRA NON GEN	CUSTOM PAINTING, INC	5673 BUNCHE DRIVE FREMONT CA 94538 ***EPA Handler ID:*** CAC003100023	NNW	0.07 / 358.51	16	2773
508	RCRA NON GEN	CENTER LINE PRECISION, INC	2265 CALLE DEL MUNDO SANTA CLARA CA 95054-0000 ***EPA Handler ID:*** CAL000212240	S	0.19 / 1,027.73	2	2774
509	RCRA LQG	EPZ, INC.	2262 CALLE DEL MUNDO SANTA CLARA CA 95054-0000 ***EPA Handler ID:*** CAD980818488	S	0.20 / 1,039.53	2	2775
509	EMISSIONS	EPZ, INC	2262 CALLE DEL MUNDO SANTA CLARA CA 95054	S	0.20 / 1,039.53	2	2795
509	EMISSIONS	NU-METAL FINISHING	2262 CALLE DEL MUNDO SANTA CLARA CA 95054	S	0.20 / 1,039.53	2	2797
509	CUPA SANTACLARA	NU-METAL FINISHING INC	2262 CALLE DEL MUNDO SANTA CLARA CA 95054	S	0.20 / 1,039.53	2	2805
510	CLEANUP SITES	TASMAN EAST PARCEL 57	2220 & 2222 CALLE DE LUNA SANTA CLARA CA 95054 ***Status	Site Facility Type:*** OPEN - INACTIVE | CLEANUP PROGRAM SITE	S	0.27 / 1,424.17	3	2805
511	RCRA SQG	SCREEN MANUFACTURING TECHNOLOGIES	2246 CLLE DEL MUNDO SANTA CLARA CA 95054 ***EPA Handler ID:*** CAD983621277	S	0.21 / 1,131.77	3	2808

Map Key	DB	Company/Site Name	Address	Direction	Distance (mi/ft)	Elev Diff (ft)	Page Number
512	CERS TANK	Premier Subaru of Fremont	5601 CUSHING PKWY. FREMONT CA 94538 ***Site ID:*** 144805	NNW	0.02 / 122.29	14	2809
512	RCRA NON GEN	PREMIER SUBARU OF FREMONT LLC	5601 CUSHING PKWY FREMONT CA 94538 ***EPA Handler ID:*** CAL000416790	NNW	0.02 / 122.29	14	2819
513	EMISSIONS	BEAM ON TECHNOLOGY	2272 CALLE DEL MUNDO SANTA CLARA CA 95054	S	0.17 / 920.98	2	2821
514	PFAS IND	SHIBAURA TECHNOLOGY INTERNATIO	SANTA CLARA CA	S	0.25 / 1,325.61	3	2823
515	RCRA SQG	CLARK PRECISION SHEETMETAL	2275 CALLE DEL MUNDO AVENUE SANTA CLARA CA 95054 ***EPA Handler ID:*** CAD092617745	S	0.17 / 901.68	2	2823
516	CLEANUP SITES	GREYSTAR-TASMAN EAST	2221-2251 CALLE DE LUNA SANTA CLARA CA ***Status*** **|** ***Site Facility Type:*** OPEN - SITE ASSESSMENT | CLEANUP PROGRAM SITE	S	0.25 / 1,316.81	3	2825
517	PFAS GW		CA	SSW	0.13 / 698.36	14	2830
517	PFAS SSEHRI	Santa Clara All Purpose Landfill	CA	SSW	0.13 / 698.36	14	2836
518	RCRA SQG	G & K METAL FINISHING	2307 CALLE DEL MUNDO SANTA CLARA CA 95050 ***EPA Handler ID:*** CAD069138261	S	0.16 / 837.41	2	2837
518	EMISSIONS	LEAT COMPANY PRINTING & GRAPHI	2307 CALLE DEL MUNDO SANTA CLARA CA 95054	S	0.16 / 837.41	2	2838
518	CUPA SANTACLARA	LEAT COMPANY PRINTING & GRAPHI	2307 CALLE DEL MUNDO SANTA CLARA CA 95054	S	0.16 / 837.41	2	2839
519	ENVIROSTOR	NU-METAL FINISHING, INC.	2262 CALLE DEL MUNDO SANTA CLARA CA 95054 ***Estor/EPA ID*** **|** ***Cleanup Status:*** 71002694 | INACTIVE - NEEDS EVALUATION AS OF	S	0.19 / 1,026.24	4	2839
520	HAZNET	ACURA OF FREMONT	5700 CUSHING PKWY FREMONT CA 945383290	NNW	0.01 / 27.87	14	2840

Map Key	DB	Company/Site Name	Address	Direction	Distance (mi/ft)	Elev Diff (ft)	Page Number
520	FINDS/FRS	FREMONT ACURA	5700 CUSHING PKWY. FREMONT CA 94538 ***Registry ID:*** 110066196413	NNW	0.01 / 27.87	14	2840
520	RCRA NON GEN	ACURA OF FREMONT	5700 CUSHING PKWY FREMONT CA 94538-3290 ***EPA Handler ID:*** CAL000361079	NNW	0.01 / 27.87	14	2841
520	FINDS/FRS	ACURA OF FREMONT	5700 CUSHING PKWY FREMONT CA 94538-3290 ***Registry ID:*** 110070475622	NNW	0.01 / 27.87	14	2842
520	CERS TANK	Fremont Acura	5700 CUSHING PKWY. FREMONT CA 94538 ***Site ID:*** 117954	NNW	0.01 / 27.87	14	2843
520	ALT FUELS	FRONT LOT FRONT LOT 1	5700 Cushing Pkwy Fremont CA 94538 ***ID:*** 238777	NNW	0.01 / 27.87	14	2852
521	LUST	J. M. O'NEILL INC.	44201 NOBEL DRIVE FREMONT CA 94538 ***Global ID | Status Date | Status:*** T0600147621 | 5/19/2004 | COMPLETED - CASE CLOSED	NNW	0.25 / 1,336.88	11	2853
521	CONT ALAMEDA	J. M. O'NEILL INC.	44201 NOBEL DRIVE FREMONT CA 94538	NNW	0.25 / 1,336.88	11	2855
522	CLEANUP SITES	CDM INVESTORS	2339 CALLE DEL MUNDO SANTA CLARA CA 95054 ***Status | Site Facility Type:*** COMPLETED - CASE CLOSED | CLEANUP PROGRAM SITE	SSW	0.10 / 549.66	3	2855
522	HSOL SANTACLARA	CDM Investors	2339 Calle Del Mundo CA	SSW	0.10 / 549.66	3	2862
522	RCRA NON GEN	WATTS MACHINING, INC.	2339 CALLE DEL MUNDO SANTA CLARA CA 95054-0000 ***EPA Handler ID:*** CAL000188404	SSW	0.10 / 549.66	3	2862
523	PFAS IND	LEAT COMPANY PRINTING & GRAPHI	SANTA CLARA CA	S	0.15 / 776.36	3	2863
524	EMISSIONS	LEAT COMPANY PRINTING & GRAPHI	2302 CALLE DEL MUNDO SANTA CLARA CA 95054	S	0.14 / 754.56	2	2864
524	CUPA SANTACLARA	WAY OF THE WORLD	2302 CALLE DEL MUNDO SANTA CLARA CA 95054	S	0.14 / 754.56	2	2866
525	RCRA NON GEN	STATEWIDE RESTORATION	2314 CALLE DEL MUNDO SANTA CLARA CA 95054	S	0.13 / 707.43	2	2866

Map Key	DB	Company/Site Name	Address	Direction	Distance (mi/ft)	Elev Diff (ft)	Page Number
		SERVICES					
			EPA Handler ID: CAL000392334				
526	RCRA SQG	CLARIDGES LTD	44355 AUTOMALL CIR FREMONT CA 94538 ***EPA Handler ID:*** CAD983657776	NNW	0.06 / 311.66	12	2867
527	DELISTED HAZ	3 J Rentals, Inc.	2304 CALLE DEL MUNDO SANTA CLARA CA 95054	S	0.12 / 642.81	2	2868
528	EMISSIONS	ALZETA CORPORATION	2343 CALLE DEL MUNDO SANTA CLARA CA 95054	SSW	0.07 / 347.10	3	2868
528	RCRA SQG	ALZETA CORPORATION	2343 CALLE DEL MUNDO SANTA CLARA CA 95054 ***EPA Handler ID:*** CAD981652936	SSW	0.07 / 347.10	3	2878
528	CLEANUP SITES	SUMMERHILL HOMES	2343 CALLE DEL MUNDO SANTA CLARA CA 95054 ***Status*** **|** ***Site Facility Type:*** OPEN - SITE ASSESSMENT	CLEANUP PROGRAM SITE	SSW	0.07 / 347.10	3	2879
529	CERS HAZ	LP GLASSBLOWING	2322 CALLE DEL MUNDO SANTA CLARA CA 95054	S	0.11 / 572.39	2	2882
529	RCRA NON GEN	LP GLASSBLOWING INC	2322 CALLE DEL MUNDO SANTA CLARA CA 95054-0000 ***EPA Handler ID:*** CAL000187603	S	0.11 / 572.39	2	2886
530	RCRA SQG	AUTOWEST BMW OF FREMONT	43810 AUTO MALL CIRCLE FREMONT CA 94538 ***EPA Handler ID:*** CAR000151050	NNW	0.12 / 614.93	13	2887
531	RCRA SQG	FREMONT MOTOR CARS	5701 CUSHING PARKWAY FREMONT CA 94538 ***EPA Handler ID:*** CAR000172783	NNW	0.01 / 50.66	13	2889
531	FINDS/FRS	PREMIER NISSAN OF FREMONT	5701 CUSHING PKWY. FREMONT CA 94538 ***Registry ID:*** 110055674729	NNW	0.01 / 50.66	13	2891
531	FINDS/FRS	FREMONT MOTOR CARS	5701 CUSHING PARKWAY FREMONT CA 94538 ***Registry ID:*** 110024835963	NNW	0.01 / 50.66	13	2891
531	HAZNET	FREMONT MOTOR CARS	5701 CUSHING PKWY FREMONT CA 945383290	NNW	0.01 / 50.66	13	2892
531	ALT FUELS	Premier Nissan of Fremont	5701 Cushing Pkwy Fremont CA 94538	NNW	0.01 / 50.66	13	2892

Map Key	DB	Company/Site Name	Address	Direction	Distance (mi/ft)	Elev Diff (ft)	Page Number
			ID: 39893				
531	CERS TANK	Premier Nissan Of Fremont	5701 CUSHING PKWY. FREMONT CA 94538 ***Site ID:*** 58650	NNW	0.01 / 50.66	13	2893
531	RCRA NON GEN	PREMIER AUTOMOTIVE IMPORTS LLC	5701 CUSHING PKWY FREMONT CA 94538-3290 ***EPA Handler ID:*** CAL000356282	NNW	0.01 / 50.66	13	2907
531	FINDS/FRS	PREMIER AUTOMOTIVE IMPORTS LLC	5701 CUSHING PKWY FREMONT CA 94538-3290 ***Registry ID:*** 110070476057	NNW	0.01 / 50.66	13	2908
531	HAZ GEN	PREMIER AUTOMOTIVE IMPORTS LLC	5701 CUSHING PKWY FREMONT CA 945383290	NNW	0.01 / 50.66	13	2908
532	CERS HAZ	LP Glassblowing, Inc.	2330 CALLE DEL MUNDO SANTA CLARA CA 95054	SSW	0.10 / 520.35	2	2909
533	RCRA NON GEN	CI-GS TASMAN EAST APARTMENTS, LLC	2225 CALLE DE LUNA SANTA CLARA CA 95054 ***EPA Handler ID:*** CAC003224122	S	0.22 / 1,186.17	3	2915
534	RCRA SQG	SHIBAURA TECH INT	2221 CALLE DE LUNA SANTA CLARA CA 95054 ***EPA Handler ID:*** CAR000017319	S	0.22 / 1,163.10	1	2916
534	EMISSIONS	SHIBAURA TECHNOLOGY INTERNATIO	2221 CALLE DE LUNA SANTA CLARA CA 95054	S	0.22 / 1,163.10	1	2917
534	CUPA SANTACLARA	SHIBAURA TECHNOLOGY INTL CO	2221 CALLE DE LUNA SANTA CLARA CA 95054	S	0.22 / 1,163.10	1	2919
535	CUPA SANTACLARA	W&K AUTOMOTIVE	2338 CALLE DEL MUNDO SANTA CLARA CA 95054	SSW	0.08 / 420.05	2	2920
536	FINDS/FRS	FREMONT TOYOTA	44530 AUTOMALL CIRCLE FREMONT CA 94538 ***Registry ID:*** 110002915524	NNW	0.02 / 85.75	12	2920
537	RCRA SQG	ABACUS MACHINING & MECHANICAL ASSY INC	2271 CALLE DE LUNA SANTA CLARA CA 95054 ***EPA Handler ID:*** CAD981676471	S	0.20 / 1,045.34	2	2920
537	DELISTED HAZ	DOUBLE PRECISION MFG.	2271 CALLE DE LUNA SANTA CLARA CA 95054	S	0.20 / 1,045.34	2	2922

Map Key	DB	Company/Site Name	Address	Direction	Distance (mi/ft)	Elev Diff (ft)	Page Number
538	RCRA SQG	CIRTEX INC	2346 CALLE DEL MUNDO SANTA CLARA CA 95054 ***EPA Handler ID:*** CAD021195466	SSW	0.06 / 335.30	2	2922
538	EMISSIONS	CIRTEX INTERNATIONAL	2346 CALLE DEL MUNDO SANTA CLARA CA 95050	SSW	0.06 / 335.30	2	2923
539	RCRA SQG	ALTATRON INC	2264 CALLE DE LUNA SANTA CLARA CA 95054 ***EPA Handler ID:*** CAD118169325	S	0.20 / 1,031.26	2	2924
540	RCRA LQG	COATEK INC.	2272 CALLE DE LUNA SANTA CLARA CA 95054 ***EPA Handler ID:*** CAL000034769	S	0.19 / 988.18	2	2925
540	RCRA LQG	COATEK INC	2272 CALLE DE LUNA SANTA CLARA CA 95054 ***EPA Handler ID:*** CAD000034769	S	0.19 / 988.18	2	2928
540	DELISTED HAZ	Coatek Inc	2272 CALLE DE LUNA SANTA CLARA CA 95054	S	0.19 / 988.18	2	2931
540	EMISSIONS	COATEK, INC	2272 CALLE DE LUNA SANTA CLARA CA 95054	S	0.19 / 988.18	2	2931
540	EMISSIONS	COATEK INC	2272 CALLE DE LUNA SANTA CLARA CA 95054	S	0.19 / 988.18	2	2940
540	CUPA SANTACLARA	COATEK INC	2272 CALLE DE LUNA SANTA CLARA CA 95054	S	0.19 / 988.18	2	2940
541	PFAS IND	INTA TECHNOLOGIES CORP	SANTA CLARA CA	S	0.14 / 739.87	3	2941
542	CUPA SANTACLARA	SUN CIRCUITS INC	2354 CALLE DEL MUNDO SANTA CLARA CA 95054	SSW	0.04 / 213.07	2	2941
543	PFAS IND	COATEK, INC	SANTA CLARA CA	S	0.17 / 874.37	2	2942
544	CLEANUP SITES	2278 CALLE DE LUNA	2278 CALLE DE LUNA SANTA CLARA CA 95054 ***Status | Site Facility Type:*** COMPLETED - CASE CLOSED | CLEANUP PROGRAM SITE	S	0.17 / 887.88	2	2942

Map Key	DB	Company/Site Name	Address	Direction	Distance (mi/ft)	Elev Diff (ft)	Page Number
545	CLEANUP SITES	ULISTAC NATURAL AREA	TASMAN AT LICK MILL BLVD SANTA CLARA CA 95054	S	0.29 / 1,527.46	4	2947
			***Status*	*Site Facility Type:*** OPEN - INACTIVE	CLEANUP PROGRAM SITE		
546	PFAS GW		CA	SSW	0.21 / 1,098.08	21	2951
547	ENVIROSTOR	COATEK, INC.	2272 CALLE DE LUNA SANTA CLARA CA 95054	S	0.19 / 1,027.22	4	2958
			***Estor/EPA ID*	*Cleanup Status:*** 71003228	INACTIVE - NEEDS EVALUATION AS OF		
548	ENVIROSTOR	MEDIA GROUP, INC.	44799 INDUSTRIAL DRIVE FREMONT CA 94538	N	0.75 / 3,985.85	12	2958
			***Estor/EPA ID*	*Cleanup Status:*** 71002674	INACTIVE - NEEDS EVALUATION AS OF		
549	CERS HAZ	IMG INTA, LLC	2281 CALLE DE LUNA SANTA CLARA CA 95054	S	0.12 / 633.36	3	2959
549	CUPA SANTACLARA	INTERNATIONAL TECHNICAL ASSOCI	2281 CALLE DE LUNA SANTA CLARA CA 95054	S	0.12 / 633.36	3	2962
549	RCRA NON GEN	IMG INTA LLC	2281 CALLE DE LUNA SANTA CLARA CA 95054 ***EPA Handler ID:*** CAL000462833	S	0.12 / 633.36	3	2962
549	RCRA NON GEN	INTA TECHNOLOGIES CORP	2281 CALLE DE LUNA SANTA CLARA CA 95054-0000 ***EPA Handler ID:*** CAL000208958	S	0.12 / 633.36	3	2963
549	EMISSIONS	RICHARD AND DONNA WILLS REVOCABLE TRUST	2281 CALLE DE LUNA SANTA CLARA CA 95054	S	0.12 / 633.36	3	2967
550	FINDS/FRS	AUTOWEST BMW OF FREMONT	5720 CUSHING PARKWAY. FREMONT CA 94538 ***Registry ID:*** 110055904758	NNW	0.01 / 29.33	12	2968
550	FINDS/FRS	BMW OF FREMONT	5720 CUSHING PARKWAY. FREMONT CA 94538 ***Registry ID:*** 110065026457	NNW	0.01 / 29.33	12	2968
550	CERS TANK	BMW of Fremont	5720 CUSHING PARKWAY. FREMONT CA 94538 ***Site ID:*** 12810	NNW	0.01 / 29.33	12	2969
550	ALT FUELS	BMW OF FREMONT STATION SA01	5720 Cushing Pkwy Fremont CA 94538 ***ID:*** 161163	NNW	0.01 / 29.33	12	2979

Map Key	DB	Company/Site Name	Address	Direction	Distance (mi/ft)	Elev Diff (ft)	Page Number
551	RCRA SQG	D&H MANUFACTURING	2301 CALLE DE LUNA SANTA CLARA CA 95054 ***EPA Handler ID:*** CAR000131052	S	0.11 / 577.03	4	2980
551	CLEANUP SITES	D&H MANUFACTURING	2301 CALLE DE LUNA SANTA CLARA CA 95054-1004 ***Status*** **|** ***Site Facility Type:*** OPEN - SITE ASSESSMENT | CLEANUP PROGRAM SITE	S	0.11 / 577.03	4	2982
551	CDO/CAO	D&H Manufacturing Company	2301 Calle De Luna Santa Clara CA	S	0.11 / 577.03	4	3008
551	HSOL SANTACLARA	D&H Manufacturing Company	2301 Calle de Luna CA	S	0.11 / 577.03	4	3010
551	DEED	D&H MANUFACTURING	2301 CALLE DE LUNA SANTA CLARA CA 95054-1004	S	0.11 / 577.03	4	3010
552	RCRA CORRACTS	TESLA, INC.	45500 FREMONT BLVD FREMONT CA 94538 ***EPA Handler ID:*** CAD000051433	NNE	0.75 / 3,971.44	29	3011
552	ENVIROSTOR	TESLA INC.	45500 FREMONT BLVD FREMONT CA 945380000 ***Estor/EPA ID*** **|** ***Cleanup Status:*** CAD000051433 |	NNE	0.75 / 3,971.44	29	3052
552	ENVIROSTOR	TESLA MOTORS INC.	45500 FREMONT BLVD FREMONT CA 945380000 ***Estor/EPA ID*** **|** ***Cleanup Status:*** 80001286 | ACTIVE AS OF 12/17/2010	NNE	0.75 / 3,971.44	29	3053
552	ENVIROSTOR	NEW UNITED MOTOR MFG., INC.	45500 FREMONT BOULEVARD FREMONT CA 94538 ***Estor/EPA ID*** **|** ***Cleanup Status:*** 71002099 | REFER: OTHER AGENCY AS OF	NNE	0.75 / 3,971.44	29	3070
552	HWP	TESLA INC.	45500 FREMONT BLVD FREMONT CA 945380000 ***Estor/EPA ID*** **|** ***Cleanup Status:*** CAD000051433 |	NNE	0.75 / 3,971.44	29	3071
553	RCRA SQG	SUN CIRCUITS, INC.	5191 LAFAYETTE STREET SANTA CLARA CA 95054 ***EPA Handler ID:*** CA0000068809	SSW	0.01 / 42.63	4	3072
553	FINDS/FRS	SUN CIRCUITS INC	5191 LAFAYETTE ST. SANTA CLARA CA 95054-1011 ***Registry ID:*** 110000484468	SSW	0.01 / 42.63	4	3075
553	FINDS/FRS	DIETSCH WERKS	5191 LAFAYETTE ST. SANTA CLARA CA 95054 ***Registry ID:*** 110055664286	SSW	0.01 / 42.63	4	3076

Map Key	DB	Company/Site Name	Address	Direction	Distance (mi/ft)	Elev Diff (ft)	Page Number
553	ENVIROSTOR	SUN CIRCUITS, INC. - LAFAYETTE	5191 LAFAYETTE STREET SANTA CLARA CA 95054	SSW	0.01 / 42.63	4	3077
			***Estor/EPA ID	Cleanup Status:*** 71003561 | INACTIVE - NEEDS EVALUATION AS OF			
553	HAZNET	DIETSCH WERKS	5191 LAFAYETTE ST SANTA CLARA CA 950540000	SSW	0.01 / 42.63	4	3077
553	DELISTED HAZ	Dietsch Werks	5191 LAFAYETTE ST. SANTA CLARA CA 95054	SSW	0.01 / 42.63	4	3077
553	EMISSIONS	SUN CIRCUITS,INC.	5191 LAFAYETTE STREET SANTA CLARA CA 95050	SSW	0.01 / 42.63	4	3078
553	EMISSIONS	SUN CIRCUITS,INC	5191 LAFAYETTE STREET SANTA CLARA CA 95050	SSW	0.01 / 42.63	4	3078
553	CUPA SANTACLARA	SUN CIRCUITS INC	5191 LAFAYETTE AV SANTA CLARA CA 95054	SSW	0.01 / 42.63	4	3082
553	CERS HAZ	ECM	5191 LAFAYETTE ST SANTA CLARA CA 95054	SSW	0.01 / 42.63	4	3082
553	TRIS	SUN CIRCUITS INC	5191 LAFAYETTE ST SANTA CLARA CA 95054	SSW	0.01 / 42.63	4	3084
553	RCRA NON GEN	SUN CIRCUITS INC	5191 LAFAYETTE ST SANTA CLARA CA 95054-0000 ***EPA Handler ID:*** CAD000068809	SSW	0.01 / 42.63	4	3097
553	HAZ GEN	SUN CIRCUITS INC	5191 LAFAYETTE ST SANTA CLARA CA 950540000	SSW	0.01 / 42.63	4	3097
553	PFAS IND	SUN CIRCUITS INC	SANTA CLARA CA	SSW	0.01 / 42.63	4	3098
554	HHSS	CIRTEX INC	2309 CALLE DE LUNA SANTA CLARA CA 95050	S	0.09 / 462.29	2	3098
554	HIST TANK	CIRTEX, INC.	2309 CALLE DE LUNA SANTA CLARA CA	S	0.09 / 462.29	2	3098

Map Key	DB	Company/Site Name	Address	Direction	Distance (mi/ft)	Elev Diff (ft)	Page Number
555	RCRA TSD	GATEWAY PRECISION INC	2300 CALLE DE LUNA SANTA CLARA CA 95054	S	0.09 / 463.54	3	3099
			EPA Handler ID: CAL000365789				
555	RCRA NON GEN	GATEWAY PRECISION INC	2300 CALLE DE LUNA SANTA CLARA CA 95054	S	0.09 / 463.54	3	3100
			EPA Handler ID: CAL000365789				
555	CLEANUP SITES	RELATED TASMAN EAST PHASE I DEVELOPMENT	2300 CALLE DE LUNA SANTA CLARA CA 95054	S	0.09 / 463.54	3	3102
			Status | Site Facility Type: OPEN - ASSESSMENT & INTERIM REMEDIAL ACTION | CLEANUP PROGRAM SITE				
555	RCRA VSQG	GATEWAY PRECISION	2300 CALLE DE LUNA SANTA CLARA CA 95054	S	0.09 / 463.54	3	3110
			EPA Handler ID: CAR000304907				
556	LUST	CHRISTY CONCRETE	44100 CHRISTY STREET FREMONT CA 94538	N	0.48 / 2,553.35	14	3111
			Global ID | Status Date | Status: T0600101894 | 8/1/2002 | COMPLETED - CASE CLOSED				
556	RCRA TSD	REPAIRPAL INC	44100 CHRISTY ST FREMONT CA 94538	N	0.48 / 2,553.35	14	3118
			EPA Handler ID: CAL000445126				
556	RCRA TSD	REPAIR PAL INC	44100 CHRISTY ST SAN FRANCISCO CA 94538	N	0.48 / 2,553.35	14	3119
			EPA Handler ID: CAL000445105				
556	SWF/LF	Christy Concrete Products	44100 Christy St Fremont CA 94538	N	0.48 / 2,553.35	14	3120
556	CONT ALAMEDA	CHRISTY CONCRETE	44100 CHRISTY STREET FREMONT CA 94538	N	0.48 / 2,553.35	14	3121
556	CONT ALAMEDA	CARMAX #6071	44100 CHRISTY ST FREMONT CA 94538	N	0.48 / 2,553.35	14	3121
557	PFAS IND	PARAGON ELECTRONIC SYSTEMS INC	SANTA CLARA CA	S	0.08 / 441.22	2	3122
557	PFAS IND	SUN CIRCUITS INC	SANTA CLARA CA	S	0.08 / 441.22	2	3122
558	RCRA SQG	AMALAR INC	2317 CALLE DE LUNA SANTA CLARA CA 95054	S	0.07 / 378.89	4	3123
			EPA Handler ID: CAD982029779				
558	CERS HAZ	AMALAR INC	2317 CALLE DE LUNA SANTA CLARA CA 95054	S	0.07 / 378.89	4	3124

Map Key	DB	Company/Site Name	Address	Direction	Distance (mi/ft)	Elev Diff (ft)	Page Number
559	DELISTED HAZ	W&K Automotive	5128 CALLE DEL SOL SANTA CLARA CA 95054	S	0.12 / 619.91	4	3129
559	CUPA SANTACLARA	CODY ELECTRONICS INC	5128 CALLE DEL SOL SANTA CLARA CA 95054	S	0.12 / 619.91	4	3129
559	CERS HAZ	Applied Laser Solutions, Inc.	5128 CALLE DEL SOL SANTA CLARA CA 95054	S	0.12 / 619.91	4	3129
560	HHSS	PARAGON	2318 CALLE DE LUNA SANTA CLARA CA 95050	S	0.07 / 376.49	2	3131
560	EMISSIONS	PARAGON ELECTRONIC SYSTEMS INC	2318 CALLE DE LUNA SANTA CLARA CA 95054	S	0.07 / 376.49	2	3131
560	EMISSIONS	PARAGON	2318 CALLE DE LUNA SANTA CLARA CA 95054	S	0.07 / 376.49	2	3134
560	HIST TANK	PARAGON	2318 CALLE DE LUNA SANTA CLARA CA	S	0.07 / 376.49	2	3135
560	CUPA SANTACLARA	PARAGON ELECTRONIC SYSTEMS INC	2318 CALLE DE LUNA SANTA CLARA CA 95054	S	0.07 / 376.49	2	3135
560	RCRA NON GEN	BEAM ON TECHNOLOGY	2318 CALLE DE LUNA SANTA CLARA CA 95054 ***EPA Handler ID:*** CAL000284032	S	0.07 / 376.49	2	3135
560	RCRA SQG	SUN CIRCUITS INC	2318 CALLE DE LUNA SANTA CLARA CA 95054 ***EPA Handler ID:*** CAT080031420	S	0.07 / 376.49	2	3136
560	CERS HAZ	Beam On Technology Corporation	2318 CALLE DE LUNA SANTA CLARA CA 95054	S	0.07 / 376.49	2	3141
560	RCRA SQG	FORMER BEAM ON TECHNOLOGY	2318 CALLE DE LUNA SANTA CLARA CA 95054 ***EPA Handler ID:*** CAP000307991	S	0.07 / 376.49	2	3148
561	CERS HAZ	L P GLASSBLOWING INC	2325 CALLE DE LUNA SANTA CLARA CA 95054	S	0.05 / 280.45	2	3149

Map Key	DB	Company/Site Name	Address	Direction	Distance (mi/ft)	Elev Diff (ft)	Page Number
562	ENVIROSTOR	PULLBRITE, INC.	45473 WARM SPRINGS BOULEVARD FREMONT CA 94539 ***Estor/EPA ID** | **Cleanup Status:*** 71002713 | INACTIVE - NEEDS EVALUATION AS OF	NNE	0.94 / 4,969.71	61	3156
563	ENVIROSTOR	PARAGON ELECTRONIC SYSTEMS, INC.	2318 CALLE DE LUNA SANTA CLARA CA 95054 ***Estor/EPA ID** | **Cleanup Status:*** 71003542 | NO ACTION REQUIRED AS OF 10/2/1997	S	0.07 / 395.76	4	3156
564	DELISTED HAZ	DICKS SPORTING GOODS #1170	43929 PACIFIC COMMONS BLVD FREMONT CA 94538	NNW	0.30 / 1,607.77	16	3157
565	RCRA SQG	GUIDED DELIVERY SYSTEMS	2355 CALLE DE LUNA SANTA CLARA CA 95054 ***EPA Handler ID:*** CAR000207738	SSW	0.03 / 135.43	4	3157
565	PFAS IND	GUIDED DELIVERY SYSTEMS	SANTA CLARA CA	SSW	0.03 / 135.43	4	3158
566	FINDS/FRS	PORSCHE OF FREMONT	5740 CUSHING PKWY. FREMONT CA 94538 ***Registry ID:*** 110055674694	NNW	0.02 / 87.49	12	3159
566	CERS TANK	Porsche Of Fremont	5740 CUSHING PKWY. FREMONT CA 94538 ***Site ID:*** 144422	NNW	0.02 / 87.49	12	3160
566	CHMIRS	ERTS	5740 Cushing Parkway Fremont CA 94538 ***Control No** | **Notified Date:*** 17-7342 |	NNW	0.02 / 87.49	12	3167
566	RCRA NON GEN	PORSCHE OF FREMONT	5740 CUSHING PKWY FREMONT CA 94538-3290 ***EPA Handler ID:*** CAL000301676	NNW	0.02 / 87.49	12	3169
566	FINDS/FRS	PORSCHE OF FREMONT	5740 CUSHING PKWY FREMONT CA 94538-3290 ***Registry ID:*** 110070468887	NNW	0.02 / 87.49	12	3170
566	ALT FUELS	FRONT LOT CPE250 #1	5740 Cushing Pkwy Fremont CA 94538 ***ID:*** 201184	NNW	0.02 / 87.49	12	3171
566	HAZ GEN	UNITED ROAD	5740 CUSHING PKWY FREMONT CA 94538	NNW	0.02 / 87.49	12	3171
566	HAZ GEN	PORSCHE OF FREMONT	5740 CUSHING PKWY FREMONT CA 945383290	NNW	0.02 / 87.49	12	3172

Map Key	DB	Company/Site Name	Address	Direction	Distance (mi/ft)	Elev Diff (ft)	Page Number
567	ENVIROSTOR	INNOVATION ELEMENTARY SCHOOL	45250 & 45300 FREMONT BLVD. AND 44852 S. GRIMMER BLVD. FREMONT CA 94538 ***Estor/EPA ID	Cleanup Status:*** 60002165 | NO FURTHER ACTION AS OF 12/8/2015	NNE	0.75 / 3,957.47	19	3172
567	SCH	INNOVATION ELEMENTARY SCHOOL	45250 & 45300 FREMONT BLVD. AND 44852 S. GRIMMER BLVD. FREMONT CA 94538 ***Estor/EPA ID	Cleanup Status:*** 60002165 | NO FURTHER ACTION AS OF 12/8/2015	NNE	0.75 / 3,957.47	19	3174
568	RCRA NON GEN	ADVANCED PRECISION MACHINING & FORMING INC	5126 CALLE DEL SOL SANTA CLARA CA 95054-1009 ***EPA Handler ID:*** CAL000351712	S	0.15 / 773.80	3	3175
569	RCRA SQG	SUN CIRCUITS INC	5124 CALLE DEL SOL SANTA CLARA CA 95054 ***EPA Handler ID:*** CA0000068882	S	0.15 / 773.77	3	3177
569	CUPA SANTACLARA	SUN CIRCUITS INC	5124 CALLE DEL SOL SANTA CLARA CA 95054	S	0.15 / 773.77	3	3178
570	RCRA NON GEN	FLEXTRONICS PHOTONICS	5102 CALLE DEL SOL SANTA CLARA CA 95054 ***EPA Handler ID:*** CAD981383904	S	0.10 / 554.01	5	3178
570	CERS HAZ	Siva Power	5102 CALLE DEL SOL SANTA CLARA CA 95054	S	0.10 / 554.01	5	3181
570	EMISSIONS	KOMAG	5102 CALLE DEL SOL SANTA CLARA CA 95054	S	0.10 / 554.01	5	3182
570	EMISSIONS	W D MEDIA	5102 CALLE DEL SOL SANTA CLARA CA 95054	S	0.10 / 554.01	5	3183
570	EMISSIONS	WESTERN DIGITAL CORPORATION	5102 CALLE DEL SOL SANTA CLARA CA 95054	S	0.10 / 554.01	5	3184
570	RCRA NON GEN	SIVA POWER INC	5102 CALLE DEL SOL SANTA CLARA CA 95054 ***EPA Handler ID:*** CAL000410906	S	0.10 / 554.01	5	3184
570	ENVIROSTOR	WESTERN DIGITAL	5102 CALLE DEL SOL SANTA CLARA CA 95054 ***Estor/EPA ID	Cleanup Status:*** 71002774 | INACTIVE - NEEDS EVALUATION AS OF	S	0.10 / 554.01	5	3185

Map Key	DB	Company/Site Name	Address	Direction	Distance (mi/ft)	Elev Diff (ft)	Page Number
571	FINDS/FRS	CALIFORNIA MACHINING CTR INC	5181 LAFAYETTE STREET SANTA CLARA CA 95054 ***Registry ID:*** 110055875833	SSW	0.00 / 21.65	4	3186
571	HAZNET	SKIA CORP	5181 LAFAYETTE ST SANTA CLARA CA 950540000	SSW	0.00 / 21.65	4	3187
571	HIST MANIFEST		5181 LAFAYETTE ST SANTA CLARA CA 950540000	SSW	0.00 / 21.65	4	3187
571	CUPA SANTACLARA	CALIFORNIA MACHINING CTR INC	5181 LAFAYETTE ST SANTA CLARA CA 95054	SSW	0.00 / 21.65	4	3187
571	HAZ GEN	CALIFORNIA MACHINING CENTER	5181 LAFAYETTE ST SANTA CLARA CA 950540000	SSW	0.00 / 21.65	4	3188
572	RCRA SQG	MAGNUSSENS LEXUS OF FREMONT	43690 AUTO MALL CIRCLE FREMONT CA 94538 ***EPA Handler ID:*** CAR000002071	NNW	0.10 / 508.00	13	3188
572	RCRA NON GEN	HANLEES FREMONT INC DBA HANLEES FREMONT HYUNDAI	43690 AUTO MALL CIR FREMONT CA 94538 ***EPA Handler ID:*** CAL000379670	NNW	0.10 / 508.00	13	3189
572	RCRA NON GEN	FREMONT HYUNDAI	43690 AUTO MALL CIR FREMONT CA 94538 ***EPA Handler ID:*** CAL000465652	NNW	0.10 / 508.00	13	3190
572	CERS TANK	Fremont Hyundai	43690 AUTO MALL CIR. FREMONT CA 94538 ***Site ID:*** 35295	NNW	0.10 / 508.00	13	3191
573	FINDS/FRS	AUTOWEST HONDA FREMONT	5758 CUSHING PARKWAY FREMONT CA 94538- ***Registry ID:*** 110033205975	NNW	0.00 / 21.72	12	3215
574	LOP SANTACLARA	Shell	5390 Great America Pkwy Santa Clara CA ***SCVWD ID*** | ***Closure Date:*** 06S1W16K01f | 10/8/2009	SSW	0.44 / 2,339.87	10	3215
574	LUST	SHELL	5390 GREAT AMERICA PARKWAY SANTA CLARA CA 95050 ***Global ID*** | ***Status Date*** | ***Status:*** T0608550103 | 10/8/2009 | COMPLETED - CASE CLOSED	SSW	0.44 / 2,339.87	10	3215
575	RCRA NON GEN	NU-METAL FINISHING INC	5171 LAFAYETTE SANTA CLARA CA 95050	SSW	0.00 / 21.00	5	3225

Map Key	DB	Company/Site Name	Address	Direction	Distance (mi/ft)	Elev Diff (ft)	Page Number
			EPA Handler ID: CAT080029705				
575	FINDS/FRS	NU-METAL FINISHING INC	5171 LAFAYETTE STREET SANTA CLARA CA 95054 ***Registry ID:*** 110002955446	SSW	0.00 / 21.00	5	3226
575	HAZNET	NU-METAL FINISHING INC	5171 LAFAYETTE SANTA CLARA CA 950500000	SSW	0.00 / 21.00	5	3227
575	EMISSIONS	INTERNATIONAL SPRAY PAINTING	5171 LAFAYETTE STREET SANTA CLARA CA 95054	SSW	0.00 / 21.00	5	3227
575	CUPA SANTACLARA	INTERNATIONAL SPRAY PAINTING	5171 LAFAYETTE ST SANTA CLARA CA 95054	SSW	0.00 / 21.00	5	3230
575	HAZ GEN	INTERNATIONAL SPRAY PAINTING	5171 LAFAYETTE ST SANTA CLARA CA 950540000	SSW	0.00 / 21.00	5	3230
576	FINDS/FRS	CALIFORNIA MACHINING CENTER	5155 LAFAYETTE ST SANTA CLARA CA 95054 ***Registry ID:*** 110065933538	SSW	0.00 / 19.98	4	3230
576	HAZ GEN	CALIFORNIA MACHINING CENTER	5155 LAFAYETTE ST SANTA CLARA CA 95054	SSW	0.00 / 19.98	4	3231
577	RCRA SQG	MICRO LITHOGRAPHY INC	5101 LAFAYETTE ST SANTA CLARA CA 95054 ***EPA Handler ID:*** CAR000072702	S	0.04 / 231.29	4	3231
577	CERS TANK	DataBank SANTA CLARA	5101 LAFAYETTE ST SANTA CLARA CA 95054 ***Site ID:*** 152548	S	0.04 / 231.29	4	3232
577	EMISSIONS	WESTERN DIGITAL CORPORATION	5101 LAFAYETTE STREET SANTA CLARA CA 95054	S	0.04 / 231.29	4	3236
577	EMISSIONS	RS ALAMEDA, LLC (\'RED SEA\')	5101 LAFAYETTE STREET SANTA CLARA CA 95054	S	0.04 / 231.29	4	3237
577	EMISSIONS	RS ALAMEDA, LLC (RED SEA') '	5101 LAFAYETTE STREET SANTA CLARA CA 95054	S	0.04 / 231.29	4	3238
577	EMISSIONS	MEGASTOR	5101 LAFAYETTE STREET SANTA CLARA CA 95054	S	0.04 / 231.29	4	3239

Map Key	DB	Company/Site Name	Address	Direction	Distance (mi/ft)	Elev Diff (ft)	Page Number
577	EMISSIONS	RS ALAMEDA, LLC ('RED SEA')	5101 LAFAYETTE STREET SANTA CLARA CA 95054	S	0.04 / 231.29	4	3243
577	CUPA SANTACLARA	WESTERN DIGITAL CORP	5101 LAFAYETTE ST SANTA CLARA CA 95054	S	0.04 / 231.29	4	3246
577	EMISSIONS	ZAYO GROUP, LLC	5101 LAFAYETTE STREET SANTA CLARA CA 95054	S	0.04 / 231.29	4	3246
577	PFAS IND	MEGASTOR	SANTA CLARA CA	S	0.04 / 231.29	4	3246
578	RCRA SQG	AUTOWEST HONDA	43275 AUTO MALL CIR FREMONT CA 94538 ***EPA Handler ID:*** CAD983615865	NNW	0.09 / 481.88	11	3247
579	FINDS/FRS	FLETCHER JONES MOTOR CARS OF FREMONT	5760 CUSHING PKWY. FREMONT CA 94538 ***Registry ID:*** 110055914541	NNW	0.02 / 81.04	12	3248
579	CERS TANK	Fletcher Jones Motor Cars Of Fremont	5760 CUSHING PKWY. FREMONT CA 94538 ***Site ID:*** 30606	NNW	0.02 / 81.04	12	3249
579	EMISSIONS	DYNAMIC AUTO IMAGES	5760 CUSHING PKWY FREMONT CA 94538	NNW	0.02 / 81.04	12	3256
579	RCRA NON GEN	FLETCHER JONES MOTORCARS OF FREMONT	5760 CUSHING PKWY FREMONT CA 94538-3290 ***EPA Handler ID:*** CAL000301678	NNW	0.02 / 81.04	12	3257
579	RCRA NON GEN	DYNAMIC AUTO IMAGES FLETCHER JONES FREEMONT	5760 CUSHING PKWY FREMONT CA 94538 ***EPA Handler ID:*** CAL000389063	NNW	0.02 / 81.04	12	3258
579	FINDS/FRS	DYNAMIC AUTO IMAGES FLETCHER JONES FREEMONT	5760 CUSHING PKWY FREMONT CA 94538 ***Registry ID:*** 110070412131	NNW	0.02 / 81.04	12	3259
579	FINDS/FRS	FLETCHER JONES MOTORCARS OF FREMONT	5760 CUSHING PKWY FREMONT CA 94538-3290	NNW	0.02 / 81.04	12	3260

Map Key	DB	Company/Site Name	Address	Direction	Distance (mi/ft)	Elev Diff (ft)	Page Number
			Registry ID: 110070468888				
579	HAZ GEN	FLETCHER JONES MOTORCARS OF FREMONT	5760 CUSHING PKWY FREMONT CA 945383290	NNW	0.02 / 81.04	12	3260
579	HAZ GEN	FREMONT AQUISITION DBA FLETCHER JONES MOTORCARS	5760 CUSHING PKWY FREMONT CA 945383290	NNW	0.02 / 81.04	12	3260
579	HAZ GEN	DYNAMIC AUTO IMAGES FLETCHER JONES FREEMONT	5760 CUSHING PKWY FREMONT CA 94538	NNW	0.02 / 81.04	12	3261
580	RCRA SQG	AUTOWEST HONDA	43285 AUTOMALL UNIT A FREMONT CA 94536	NNW	0.08 / 434.44	11	3261
			EPA Handler ID: CAR000078899				
580	RCRA SQG	AUTOWEST CHRYSLER	43285 AUTOMALL CIR FREMONT CA 94538	NNW	0.08 / 434.44	11	3262
			EPA Handler ID: CAR000017699				
581	DELISTED HAZ	Blaze Pizza	43831 PACIFIC COMMONS BLVD FREMONT CA 94538	NNW	0.30 / 1,591.50	14	3263
582	DELISTED HAZ	Toys"R" Us #5822	43756 CHRISTY ST FREMONT CA 94538	NNW	0.46 / 2,422.66	18	3263
583	UST SWEEPS	SANTA CLARA GOLF MAINT. BLDG.	5101 STARS & STRIPES DR SANTA CLARA CA	SSW	0.06 / 323.21	9	3263
			C C | Status: A43-010-91156 | ACTIVE ***Tank ID:*** 000001, 000002				
584	CLEANUP SITES	PG&E- NEWARK SUBSTATION	6453 AUTOMALL PARKWAY FREMONT CA 94538	NNW	0.44 / 2,321.51	1	3264
			Status | Site Facility Type: OPEN - ASSESSMENT & INTERIM REMEDIAL ACTION | CLEANUP PROGRAM SITE				
584	CONT ALAMEDA	PG&E- NEWARK SUBSTATION	6453 AUTOMALL PARKWAY FREMONT CA 94538	NNW	0.44 / 2,321.51	1	3274
585	AST	FREMONT TOYOTA	5851 CUSHING PKWY FREMONT CA 94538	NNW	0.02 / 121.53	14	3275
585	CERS TANK	Fremont Toyota	5851 CUSHING PKWY. FREMONT CA 94538	NNW	0.02 / 121.53	14	3275
			Site ID: 117978				

Map Key	DB	Company/Site Name	Address	Direction	Distance (mi/ft)	Elev Diff (ft)	Page Number
585	RCRA LQG	FREMONT TOYOTA	5851 CUSHING PARKWAY FREMONT CA 94538 ***EPA Handler ID:*** CAR000017061	NNW	0.02 / 121.53	14	3290
586	ENVIROSTOR	GLOBAL PLATING, INC.	44620 GRIMMER BOULEVARD FREMONT CA 94538 ***Estor/EPA ID	Cleanup Status:*** 71002720 | INACTIVE - NEEDS EVALUATION AS OF	N	0.89 / 4,686.73	16	3292
587	EMISSIONS	CITY OF SANTA CLARA	2501 STARS & STRIPES SANTA CLARA CA 95054	SSW	0.09 / 476.13	9	3293
587	EMISSIONS	CITY OF SANTA CLARA - GOLF COURSE STORM	2501 STARS & STRIPES SANTA CLARA CA 95054	SSW	0.09 / 476.13	9	3296
588	RCRA NON GEN	TJ MAXX 0404	43519 BOSCELL RD FREMONT CA 94538 ***EPA Handler ID:*** CAL000405856	NNW	0.15 / 786.27	15	3297
589	RCRA TSD	SANGEET KARAMCHANDANI	4925 AVENIDA DE LOS ARBOLES SANTA CLARA CA 95054 ***EPA Handler ID:*** CAC003013459	S	0.29 / 1,530.90	7	3298
590	RCRA NON GEN	HIGH, ANTONIO	5006 CALLE DE ESCUELA SANTA CLARA CA 95054 ***EPA Handler ID:*** CAC003165423	S	0.06 / 324.33	9	3299
591	FINDS/FRS	AUTOWEST HONDA	5780 CUSHING PKWY. FREMONT CA 94538 ***Registry ID:*** 110055904776	NNW	0.01 / 28.15	12	3300
591	AST	AUTOWEST HONDA	5780 CUSHING PKWY FREMONT CA 94538	NNW	0.01 / 28.15	12	3301
591	CERS TANK	AutoNation Honda Fremont	5780 CUSHING PKWY. FREMONT CA 94538 ***Site ID:*** 96297	NNW	0.01 / 28.15	12	3301
591	RCRA NON GEN	AUTONATION HONDA FREMONT	5780 CUSHING PKWY FREMONT CA 94538-3290 ***EPA Handler ID:*** CAL000204472	NNW	0.01 / 28.15	12	3308
591	FINDS/FRS	AUTONATION HONDA FREMONT	5780 CUSHING PKWY FREMONT CA 94538-3290 ***Registry ID:*** 110070449534	NNW	0.01 / 28.15	12	3309
591	HAZ GEN	AUTONATION HONDA FREMONT	5780 CUSHING PKWY FREMONT CA 945383290	NNW	0.01 / 28.15	12	3310

Map Key	DB	Company/Site Name	Address	Direction	Distance (mi/ft)	Elev Diff (ft)	Page Number
592	RCRA NON GEN	PAUL GROSSI	5002 CALLE DE ESCUELA SANTA CLARA CA 95054 ***EPA Handler ID:*** CAC003163302	S	0.05 / 282.04	9	3310
592	RCRA NON GEN	PAUL GROSSI	5002 CALLE DE ESCUELA SANTA CLARA CA 95054 ***EPA Handler ID:*** CAC003178266	S	0.05 / 282.04	9	3311
593	ENVIROSTOR	PANTRONIX CORP. - SAN JOSE	145 RIO ROBLES DRIVE SAN JOSE CA 95134 ***Estor/EPA ID	Cleanup Status:*** 71003204 | INACTIVE - NEEDS EVALUATION AS OF	S	0.93 / 4,931.39	8	3312
594	HAZ GEN	SERGEI ROUSAKOV	2369 AVENIDA DE GUADALUPE SANTA CLARA CA 95054	S	0.02 / 100.33	9	3313
595	RCRA NON GEN	FREMONT AUTOMOTIVE RETAILING GROUP INC	5850 CUSHING PARKWAY FREMONT CA 94538 ***EPA Handler ID:*** CAR000040964	NNW	0.08 / 401.80	15	3313
595	AST	AUTOWEST DODGE	5850 CUSHING PKWY FREMONT CA 94538	NNW	0.08 / 401.80	15	3316
595	CERS TANK	Fremont Chevrolet	5850 CUSHING PKWY. FREMONT CA 94538 ***Site ID:*** 117962	NNW	0.08 / 401.80	15	3316
595	RCRA NON GEN	FREMONT AUTOMOTIVE RETAILING GROUP INC FREMONT CHEVROLET	5850 CUSHING PKWY FREMONT CA 94538-9453 ***EPA Handler ID:*** CAL000345873	NNW	0.08 / 401.80	15	3332
595	RCRA TSD	FREMONT CHEVROLET	5850 CUSHING PKWY FREMONT CA 94538 ***EPA Handler ID:*** CAC003008310	NNW	0.08 / 401.80	15	3334
595	RCRA NON GEN	FREMONT CHEVROLET	5850 CUSHING PKWY FREMONT CA 94538 ***EPA Handler ID:*** CAC003008310	NNW	0.08 / 401.80	15	3335
596	CERS TANK	Costco Wholesale #778 Gas Station	43605 PACIFIC COMMONS BLVD FREMONT CA 94538 ***Site ID:*** 108331	NNW	0.18 / 958.40	15	3336
596	UST	Costco Wholesale #778 Gas Station	43605 Pacific Commons Blvd Fremont CA 94538 ***Facility ID:*** 60422 ***Tank ID No. | Tank Status | Tank Closure Date:*** 2 | Confirmed/Updated Information | , 3 | Temporary UST Closure | , 1 | Confirmed/Updated Information | , 4 | Confirmed/Updated Information |	NNW	0.18 / 958.40	15	3353
596	EMISSIONS	COSTCO GASOLINE #778	43605 PACIFIC COMMONS BLVD FREMONT CA 94538	NNW	0.18 / 958.40	15	3355

Map Key	DB	Company/Site Name	Address	Direction	Distance (mi/ft)	Elev Diff (ft)	Page Number
596	CONT ALAMEDA	COSTCO WHOLESALE #778 GAS STATION	43605 PACIFIC COMMONS BLVD FREMONT CA 94538	NNW	0.18 / 958.40	15	3356
597	RCRA NON GEN	SANTA CLARA USD	4949 CALLE DE ESCUELA SANTA CLARA CA 95054 ***EPA Handler ID:*** CAC002968806	S	0.08 / 404.55	10	3356
597	RCRA TSD	SANTA CLARA UNIFIED SCHOOL DISTRICT	4949 CALLE DE ESCUELA SANTA CLARA CA 95054 ***EPA Handler ID:*** CAC003013567	S	0.08 / 404.55	10	3357
597	RCRA NON GEN	SANTA CLARA UNIFIED SCHOOL DISTRICT	4949 CALLE DE ESCUELA SANTA CLARA CA 95054 ***EPA Handler ID:*** CAC003013567	S	0.08 / 404.55	10	3358
598	DELISTED HAZ	Applebee's Neighborhood Grill & Bar	43349 BOSCELL RD FREMONT CA 94538	NNW	0.16 / 820.01	15	3360
599	ENVIROSTOR	AMERICAN XTAL CORP.	4311 SOLAR WAY FREMONT CA 94538 ***Estor/EPA ID | Cleanup Status:*** 71003441 | INACTIVE - NEEDS EVALUATION AS OF 7/5/1996	N	0.99 / 5,246.66	16	3360
600	RCRA NON GEN	MICHAEL VILLAMEJOR	2113 CORTE PRIMAVERA SANTA CLARA CA 95054 ***EPA Handler ID:*** CAC003185462	S	0.10 / 532.90	7	3361
601	RCRA NON GEN	CHERYL LEMOS	4914 PLAZA ESCUELA SANTA CLARA CA 95054-1445 ***EPA Handler ID:*** CAC003049541	S	0.02 / 91.33	10	3362
601	RCRA NON GEN	CHERYL LEMOS	4914 PLAZA ESCUELA SANTA CLARA CA 95054-1445 ***EPA Handler ID:*** CAC003048935	S	0.02 / 91.33	10	3363
601	FINDS/FRS	CHERYL LEMOS	4914 PLAZA ESCUELA SANTA CLARA CA 95054-1445 ***Registry ID:*** 110070717724	S	0.02 / 91.33	10	3364
602	RCRA SQG	NORTHERN RECEIVING STATION	4857 CENTENNIAL BLVD SANTA CLARA CA 95050 ***EPA Handler ID:*** CAR000148791	SSW	0.20 / 1,045.94	18	3364
603	EMISSIONS	FORTY NINERS STADIUM, LLC	4900 CENTENNIAL BLVD SANTA CLARA CA 95054	SSW	0.21 / 1,092.30	17	3366
604	CERS HAZ	City of Santa Clara - Waste Water Pump Station	4993 STARS & STRIPES DR SANTA CLARA CA 95054	S	0.04 / 229.05	5	3369

Map Key	DB	Company/Site Name	Address	Direction	Distance (mi/ft)	Elev Diff (ft)	Page Number
605	PFAS IND	BAY COUNTIES DIESEL SERVICE	FREMONT CA	NNW	0.00 / 3.92	13	3371
605	PFAS IND	BAY COUNTIES DIESEL SERVICE	FREMONT CA	NNW	0.00 / 3.92	13	3371
606	RCRA NON GEN	GRACE TAN	2028 AVENIDA DE LAS FLORES SANTA CLARA CA 95054 ***EPA Handler ID:*** CAC003170823	S	0.25 / 1,293.85	5	3372
607	ENVIROSTOR	CALIFORNIA CIRCUIT ENGINEERING	1292 REAMWOOD AVE SUNNYVALE CA 94086 ***Estor/EPA ID*** **|** ***Cleanup Status:*** 43360034 | REFER: RWQCB AS OF 1/1/1984	SW	0.94 / 4,944.54	2	3373
608	DELISTED HAZ	P.F. Changs China Bistro (Fremont 9812)	43316 CHRISTY ST FREMONT CA 94538	NNW	0.47 / 2,456.82	17	3375
609	HAZ GEN	USF REDDAWAY	43992 BOYCE RD FREMONT CA 945380000	NNW	0.00 / 18.30	12	3375
610	DELISTED HAZ	SAN FRANCISCO FORTY NINERS	4949 CENTENNIAL BLVD SANTA CLARA CA 95054	SSW	0.19 / 1,028.86	7	3375
610	RCRA NON GEN	SAN FRANCISCO FORTY NINERS	4949 CENTENNIAL BLVD SANTA CLARA CA 95054-0000 ***EPA Handler ID:*** CAL000027905	SSW	0.19 / 1,028.86	7	3375
611	HMIRS		42992 BOYCE ROAD FREMONT CA	NNW	0.01 / 40.71	12	3376
611	DELISTED TNK	REDDAWAY TRUCKING	42992 BOYCE RD FREMONT CA 94538	NNW	0.01 / 40.71	12	3383
611	LUST	USF REDDAWAY TERMINAL	42992 BOYCE ROAD FREMONT CA 94538 ***Global ID*** **|** ***Status Date*** **|** ***Status:*** T0600124596 | 1/18/2008 | COMPLETED - CASE CLOSED	NNW	0.01 / 40.71	12	3383
611	HAZNET	USF REDDAWAY	42992 BOYCE RD FREMONT CA 945380000	NNW	0.01 / 40.71	12	3386
611	HAZNET	1X T N T REEDDWAY	42992 BOYCE RD FREMONT CA 945380000	NNW	0.01 / 40.71	12	3387

Map Key	DB	Company/Site Name	Address	Direction	Distance (mi/ft)	Elev Diff (ft)	Page Number
611	HAZNET	YRC ENTERPRISE SERVICES DBA REDDAWAY	42992 BOYCE RD FREMONT CA 945385108	NNW	0.01 / 40.71	12	3387
611	HIST MANIFEST		42992 BOYCE RD FREMONT CA 945380000	NNW	0.01 / 40.71	12	3387
611	FINDS/FRS	USF REDDAWAY TERMINAL	42992 BOYCE ROAD FREMONT CA 94538 ***Registry ID:*** 110065201052	NNW	0.01 / 40.71	12	3388
611	HMIRS		42992 BOYCE ROAD FREMONT CA	NNW	0.01 / 40.71	12	3388
611	UST SWEEPS	REDDWAY TRUCKING	42992 BOYCE RD FREMONT CA ***C C*** | ***Status:*** A01-009-1691 | ACTIVE ***Tank ID:*** 000001	NNW	0.01 / 40.71	12	3395
611	CONT ALAMEDA	USF REDDAWAY TERMINAL	42992 BOYCE ROAD FREMONT CA 94538	NNW	0.01 / 40.71	12	3395
611	HAZ GEN	USF REDDAWAY TRUCK LINE	42992 BOYCE RD FREMONT CA 945380000	NNW	0.01 / 40.71	12	3396
611	HAZ GEN	USF REDDAWAY	42992 BOYCE RD FREMONT CA 945380000	NNW	0.01 / 40.71	12	3396
611	HAZ GEN	Y R C WORLDWIDE INC	42992 BOYCE RD FREMONT CA 94538	NNW	0.01 / 40.71	12	3396
611	HAZ GEN	USF REDDAWAY	42992 BOYCE RD FREMONT CA 945380000	NNW	0.01 / 40.71	12	3396
611	HAZ GEN	USF REDAWAY	42992 BOYCE RD FREMONT CA 945380000	NNW	0.01 / 40.71	12	3396
611	HAZ GEN	U S F REDDAWAY,INC	42992 BOYCE RD FREMONT CA 945380000	NNW	0.01 / 40.71	12	3396
612	DELISTED HAZ	Pizza California	43514 CHRISTY ST FREMONT CA 94538	NNW	0.46 / 2,436.18	17	3397

Map Key	DB	Company/Site Name	Address	Direction	Distance (mi/ft)	Elev Diff (ft)	Page Number
613	ENVIROSTOR	BRUSH WELLMAN	44036 S. GRIMMER BOULEVARD. FREMONT CA 94538 ***Estor/EPA ID	Cleanup Status:*** 71003688 | INACTIVE - NEEDS EVALUATION AS OF	N	0.95 / 4,990.51	20	3397
614	VCP	NEWARK SUBSTATION	6453 AUTO MALL PARKWAY FREMONT CA 94538 ***Estor/EPA ID	Cleanup Status:*** 60002323 | ACTIVE AS OF 3/22/2016	NNW	0.25 / 1,299.82	8	3398
614	ENVIROSTOR	NEWARK SUBSTATION	6453 AUTO MALL PARKWAY FREMONT CA 94538 ***Estor/EPA ID	Cleanup Status:*** 60002323 | ACTIVE AS OF 3/22/2016	NNW	0.25 / 1,299.82	8	3403
615	RCRA NON GEN	RON BLANCAS	2038 CORTE DE FLORES SANTA CLARA CA 95054-1439 ***EPA Handler ID:*** CAC003057273		S	0.24 / 1,281.79	7	3408
616	CERS HAZ	Fremont Cadillac Buick GMC	5939 AUTO MALL PKWY FREMONT CA 94538		NNW	0.05 / 286.61	12	3409
616	EMISSIONS	FREMONT CADILLAC BUICK GMC	5939 AUTO MALL PKWY FREMONT CA 94538		NNW	0.05 / 286.61	12	3418
616	RCRA NON GEN	FREMONT CADILLAC BUICK GMC	5939 AUTO MALL PKWY FREMONT CA 94538-5143 ***EPA Handler ID:*** CAL000384872		NNW	0.05 / 286.61	12	3419
617	DELISTED HAZ	Sign Solutions	43172 CHRISTY ST. FREMONT CA 94538		NNW	0.47 / 2,460.17	18	3420
618	RCRA NON GEN	MARYANN PACHO	2098 AVENIDA DE LAS FLORES SANTA CLARA CA 95054 ***EPA Handler ID:*** CAC003115189		S	0.16 / 870.19	7	3421
619	CERS TANK	Levi's Stadium	4900 MARIE P DEBARTOLO WAY SANTA CLARA CA 95054 ***Site ID:*** 130597		SSW	0.19 / 1,014.42	6	3422
619	RCRA TSD	FELD ENTERTAINMEN	4900 MARIE P DEBARTOLO WAY SANTA CLARA CA 95054 ***EPA Handler ID:*** CAC003009834		SSW	0.19 / 1,014.42	6	3430
619	RCRA NON GEN	FELD ENTERTAINMEN	4900 MARIE P DEBARTOLO WAY SANTA CLARA CA 95054 ***EPA Handler ID:*** CAC003009834		SSW	0.19 / 1,014.42	6	3431
619	RCRA NON GEN	LEVIS STADIUM	4900 MARIE P DEBARTOLO WAY SANTA CLARA CA 95054		SSW	0.19 / 1,014.42	6	3432

Map Key	DB	Company/Site Name	Address	Direction	Distance (mi/ft)	Elev Diff (ft)	Page Number
			EPA Handler ID: CAL000423100				
620	LOP SANTACLARA	Fairway Glen Golf Course	1661 Hogan Dr Santa Clara CA	S	0.35 / 1,829.64	8	3433
			***SCVWD ID	Closure Date:*** 06S1W22B01f | 6/14/1995			
620	LUST	FAIRWAY GLEN GOLF COURSE	1661 HOGAN DR SANTA CLARA CA 95054	S	0.35 / 1,829.64	8	3433
			***Global ID	Status Date	Status:*** T0608500599 | 6/14/1995 | COMPLETED - CASE CLOSED		
621	DELISTED TNK	MOTOR CARGO	43191 BOSCELL RD FREMONT CA 94538	NNW	0.19 / 1,023.32	16	3436
621	LUST	UPS FREIGHT-FREMONT TERMINAL	43191 BOSCELL ROAD FREMONT CA 94538	NNW	0.19 / 1,023.32	16	3436
			***Global ID	Status Date	Status:*** T0600143705 | 1/9/2013 | COMPLETED - CASE CLOSED		
621	DELISTED HAZ	Audi Fremont	43191 BOSCELL RD FREMONT CA 94538	NNW	0.19 / 1,023.32	16	3443
621	CERS TANK	Audi Fremont	43191 BOSCELL RD FREMONT CA 94538	NNW	0.19 / 1,023.32	16	3443
			Site ID: 428740				
621	RCRA NON GEN	JM FREMONT MOTORS, LLC DBA AUTO FREMONT	43191 BOSCELL RD FREMONT CA 94538	NNW	0.19 / 1,023.32	16	3452
			EPA Handler ID: CAL000431452				
621	UST SWEEPS	NW TRANSPORT	43191 BOSCELL RD FREMONT CA	NNW	0.19 / 1,023.32	16	3453
			***C C	Status:*** A01-009-296 | ACTIVE ***Tank ID:*** 000002, 000001			
621	CONT ALAMEDA	UPS FREIGHT-FREMONT TERMINAL	43191 BOSCELL ROAD FREMONT CA 94538	NNW	0.19 / 1,023.32	16	3453
622	DELISTED HAZ	Subway 39853	5589 AUTO MALL PKWY FREMONT CA 94538	NNW	0.31 / 1,613.51	16	3454
623	HAZNET	1X B AND B EQUIPMENT	42800 BOYCE RD FREMONT CA 945380000	NNW	0.02 / 105.38	12	3454
623	HAZNET	BAY BOBCAT	42800 BOYLE ROAD FREMONT CA 945380000	NNW	0.02 / 105.38	12	3454
623	FINDS/FRS	JACK JAMES TOWING	42800 BOYCE RD. FREMONT CA 94538	NNW	0.02 / 105.38	12	3454

Map Key	DB	Company/Site Name	Address	Direction	Distance (mi/ft)	Elev Diff (ft)	Page Number
			Registry ID: 110066733333				
623	CERS HAZ	Jack James Towing	42800 BOYCE RD. FREMONT CA 94538	NNW	0.02 / 105.38	12	3455
623	RCRA NON GEN	JACK JAMES TOWING SERVICE INC	42800 BOYCE RD FREMONT CA 94538-5108	NNW	0.02 / 105.38	12	3461
			EPA Handler ID: CAL000343037				
623	FINDS/FRS	JACK JAMES TOWING SERVICE INC	42800 BOYCE RD FREMONT CA 94538-5108	NNW	0.02 / 105.38	12	3462
			Registry ID: 110070471642				
623	HAZ GEN	JACK JAMES TOWING	42800 BOYCE RD FREMONT CA 945385108	NNW	0.02 / 105.38	12	3463
623	HAZ GEN	ABERLE-SCRODIN INC	42800 BOYCE RD FREMONT CA 945385108	NNW	0.02 / 105.38	12	3463
623	HAZ GEN	AVAR CONSTRUCTION SYSTEMS	42800 BOYCE RD FREMONT CA 94538	NNW	0.02 / 105.38	12	3463
624	RCRA NON GEN	NEWARK DISTRIBUTION SUBSTATION	42993 BOYCE RD FREMONT CA 94538	NNW	0.02 / 112.51	12	3464
			EPA Handler ID: CAC003113268				
625	RCRA NON GEN	TOM BROWN	2116 FAIRWAY GLEN DRIVE SANTA CLARA CA 95054	S	0.16 / 857.35	9	3465
			EPA Handler ID: CAC003200205				
626	RCRA SQG	LEWIS & TIBBITTS INC	42700 BOYCE RD FREMONT CA 94538	NNW	0.02 / 120.03	12	3466
			EPA Handler ID: CAD982485534				
626	CLEANUP SITES	LEWIS AND TIBBITTS	42700 BOYCE ROAD FREMONT CA 94538	NNW	0.02 / 120.03	12	3467
			Status **|** ***Site Facility Type:*** COMPLETED - CASE CLOSED | CLEANUP PROGRAM SITE				
626	LUST	LEWIS AND TIBBITS, INC.	42700 BOYCE RD FREMONT CA 94537	NNW	0.02 / 120.03	12	3469
			Global ID **|** ***Status Date*** **|** ***Status:*** T0600102268 | 8/1/2002 | COMPLETED - CASE CLOSED				
626	RCRA NON GEN	TCI LEASING RENTALS	42700 BOYCE RD FREMONT CA 94538	NNW	0.02 / 120.03	12	3472
			EPA Handler ID: CAL000394634				
626	UST SWEEPS	LEWIS & TIBBITTS INC	42700 BOYCE RD FREMONT CA	NNW	0.02 / 120.03	12	3473
			C C **|** ***Status:*** A01-009-78789 | ACTIVE ***Tank ID:*** 000001, 000002, 000003				

Map Key	DB	Company/Site Name	Address	Direction	Distance (mi/ft)	Elev Diff (ft)	Page Number
626	CONT ALAMEDA	LEWIS AND TIBBITS, INC.	42700 BOYCE RD FREMONT CA 94537	NNW	0.02 / 120.03	12	3474
626	CONT ALAMEDA	LEWIS AND TIBBITTS	42700 BOYCE ROAD FREMONT CA 94538	NNW	0.02 / 120.03	12	3474
626	HAZ TSD	VJ HAAVISTO ENTERPRISES INC DBA ALL WAYS TOWING & TRANSPORT	42700 BOYCE RD FREMONT CA 945383126	NNW	0.02 / 120.03	12	3475
627	ENVIROSTOR	GLOBALFOUNDRIES U.S. INC.	1278 REAMWOOD AVENUE SUNNYVALE CA 94089	SSW	0.98 / 5,172.59	4	3475
			***Estor/EPA ID	Cleanup Status:*** 60002453 | INACTIVE - NEEDS EVALUATION AS OF 11/30/2016			
628	RCRA SQG	WMI SERVICES FREMONT	42600 BOYCE RD FREMONT CA 94538	NNW	0.08 / 426.17	14	3475
			EPA Handler ID: CAD041475971				
628	LUST	ECONO LINE EXPRESS	42600 BOYCE RD FREMONT CA 94538	NNW	0.08 / 426.17	14	3477
			***Global ID	Status Date	Status:*** T0600100497 | 8/28/1996 | COMPLETED - CASE CLOSED		
628	AST	BFI OF ALAMEDA COUNTY	42600 BOYCE RD. FREMONT CA 94538	NNW	0.08 / 426.17	14	3480
628	CERS TANK	Allied Waste Services	42600 BOYCE RD. FREMONT CA 94538	NNW	0.08 / 426.17	14	3480
			Site ID: 91140				
628	RCRA NON GEN	ALLIED WASTE SERVICES/ REPUBLIC SERVICES OF ALAMEDA COUNTY	42600 BOYCE RD FREMONT CA 94538	NNW	0.08 / 426.17	14	3489
			EPA Handler ID: CAL000398499				
628	AST SWRCB	BFI OF ALAMEDA COUNTY	42600 BOYCE RD. FREMONT CA 94538	NNW	0.08 / 426.17	14	3490
628	UST SWEEPS	ECONOLINE EXPRESS/WMC	42600 BOYCE RD FREMONT CA	NNW	0.08 / 426.17	14	3491
			***C C	Status:*** I01-009-346 | INACTIVE ***Tank ID:*** 000001			
628	CONTAINER RECY	Republic Services of Alameda County	42600 Boyce Rd Fremont CA 94538	NNW	0.08 / 426.17	14	3491
628	CONT ALAMEDA	ECONO LINE EXPRESS	42600 BOYCE RD FREMONT CA 94538	NNW	0.08 / 426.17	14	3491

Map Key	DB	Company/Site Name	Address	Direction	Distance (mi/ft)	Elev Diff (ft)	Page Number
629	CONT ALAMEDA	AUTO MALL SHELL #32	5515 AUTO MALL PKWY. FREMONT CA 94538	NNW	0.42 / 2,215.03	19	3491
630	DELISTED HAZ	Calibra Medical	42764 BOSCELL RD FREMONT CA 94538	NNW	0.22 / 1,151.64	17	3492
631	RCRA NON GEN	MICHAEL AND TRACIE CANNON	2105 HOGAN DR SANTA CLARA CA 95054-1629 ***EPA Handler ID:*** CAC003029721	S	0.17 / 901.03	10	3492
632	CERS TANK	Dryco Construction Inc.	42745 BOSCELL RD. FREMONT CA 94538 ***Site ID:*** 391771	NNW	0.20 / 1,078.53	14	3493
632	RCRA NON GEN	DRYCO CONSTRUCTION INC	42745 BOSCELL RD FREMONT CA 94538-3106 ***EPA Handler ID:*** CAL000302300	NNW	0.20 / 1,078.53	14	3507
633	PFAS IND	AIMTA	FREMONT CA	NNW	0.47 / 2,494.11	21	3508
634	VCP	HOGAN DRIVE PROPERTY	HOGAN DRIVE AND LAFAYETTE STREET SANTA CLARA CA 95054 ***Estor/EPA ID*** **|** ***Cleanup Status:*** 60000397	NO FURTHER ACTION AS OF 2/9/2011	S	0.18 / 967.06	10	3508
634	ENVIROSTOR	HOGAN DRIVE PROPERTY	HOGAN DRIVE AND LAFAYETTE STREET SANTA CLARA CA 95054 ***Estor/EPA ID*** **|** ***Cleanup Status:*** 60000397	NO FURTHER ACTION AS OF 2/9/2011	S	0.18 / 967.06	10	3510
635	VCP	GIANERA 2 - HABITAT FOR HUMANITY SILICON VALLEY	2261 - 2285 GIANERA STREET SANTA CLARA CA 95054 ***Estor/EPA ID*** **|** ***Cleanup Status:*** 60001273	CERTIFIED AS OF 3/30/2011	S	0.10 / 526.73	10	3512
635	ENVIROSTOR	GIANERA 2 - HABITAT FOR HUMANITY SILICON VALLEY	2261 - 2285 GIANERA STREET SANTA CLARA CA 95054 ***Estor/EPA ID*** **|** ***Cleanup Status:*** 60001273	CERTIFIED AS OF 3/30/2011	S	0.10 / 526.73	10	3515
636	RCRA TSD	X GEN US CO	43020 CHRISTY ST FREMONT CA 94538 ***EPA Handler ID:*** CAL000445181	NNW	0.45 / 2,391.67	20	3517
637	LOP SANTACLARA	John Shaheen Property	4767 Lafayette St Santa Clara CA ***SCVWD ID*** **|** ***Closure Date:*** 06S1W22C01f **|**	S	0.21 / 1,093.93	11	3518

Map Key	DB	Company/Site Name	Address	Direction	Distance (mi/ft)	Elev Diff (ft)	Page Number
637	CLEANUP SITES	SHAHEEN PROPERTY	4767 LAFAYETTE STREET SANTA CLARA CA 95054	S	0.21 / 1,093.93	11	3519
			Status* | *Site Facility Type: COMPLETED - CASE CLOSED | CLEANUP PROGRAM SITE				
637	CUPA SANTACLARA	MYRNA GRACE S HILO DMD	4767 LAFAYETTE ST 104 SANTA CLARA CA 95054	S	0.21 / 1,093.93	11	3523
637	DELISTED CLEANUP	SHAHEEN PROPERTY	4767 LAFAYETTE ST SANTA CLARA CA 95050	S	0.21 / 1,093.93	11	3524
638	DELISTED TNK	PG & E CONSTRUCTION YARD	42105 BOYCE RD # B FREMONT CA 94538	NNW	0.00 / 4.40	10	3524
639	HIST TANK	JOSE C. SANTA ANA GAS & SERVIC	4767 LAFAYETTE ST. SANTA CLARA CA	S	0.19 / 1,020.42	10	3524
640	RCRA NON GEN	ELECTRONIC RECYCLING SERVICES INC	42400 BOYCE RD UNIT F FREMONT CA 94538	NNW	0.04 / 231.29	11	3524
			EPA Handler ID: CAR000221135				
640	DELISTED TNK	BAYSIDE PROPERTIES LLC	42400 BOYCE RD FREMONT CA 94538	NNW	0.04 / 231.29	11	3525
640	LUST	BAYSIDE PROPERTIES	42400 BOYCE ROAD FREMONT CA 94538	NNW	0.04 / 231.29	11	3526
			Global ID* | *Status Date* | *Status: T0600128869 | 5/13/2014 | COMPLETED - CASE CLOSED				
640	HHSS	RAYS TRUCKING	42400 BOVCE RD STEVENSON BLVD FREMONT CA 94538	NNW	0.04 / 231.29	11	3535
640	CERS TANK	Bayside Properties Llc	42400 BOYCE RD. FREMONT CA 94538	NNW	0.04 / 231.29	11	3535
			Site ID: 97740				
640	CERS HAZ	Continental Truck and Trailer Repair	42400 BOYCE RD STE F FREMONT CA 94538	NNW	0.04 / 231.29	11	3548
640	DELISTED HAZ	680 Truck & Tire Repair	42400 BOYCE RD. FREMONT CA 94538	NNW	0.04 / 231.29	11	3568
640	UST	Bayside Properties Llc	42400 Boyce Rd. Fremont CA 94538	NNW	0.04 / 231.29	11	3569
			Facility ID: 60196 ***Tank ID No. | Tank Status | Tank Closure Date:*** 300158-000003 | Confirmed/Updated Information | , 300158-000002 | Confirmed/Updated Information | , 300158-000001 | Confirmed/Updated				

Map Key	DB	Company/Site Name	Address	Direction	Distance (mi/ft)	Elev Diff (ft)	Page Number
			Information |				
640	HIST TANK	RAY'S TRUCKING	42400 BOYCE RD FREMONT CA	NNW	0.04 / 231.29	11	3570
640	RCRA NON GEN	BAYSIDE PROPERTIES LLC	42400 BOYCE RD FREMONT CA 94538 ***EPA Handler ID:*** CAL000435050	NNW	0.04 / 231.29	11	3570
640	RCRA NON GEN	SARATOGA AUTO REPAIR, LLC.	42400 BOYCE RD, UNIT B FREMONT CA 94538 ***EPA Handler ID:*** CAC002986354	NNW	0.04 / 231.29	11	3571
640	RCRA NON GEN	CONTINENTAL TRUCK AND REPAIR INC	42400 BOYCE RD STE F FREMONT CA 94538 ***EPA Handler ID:*** CAL000430174	NNW	0.04 / 231.29	11	3572
640	EMISSIONS	BAYSIDE PROPERTIES LLC	42400 BOYCE RD FREMONT CA 94538	NNW	0.04 / 231.29	11	3573
640	UST SWEEPS	RAY'S TRUCKING	42400 BOYCE RD FREMONT CA ***C C | Status:*** A01-009-48178 | ACTIVE ***Tank ID:*** 000001, 000002	NNW	0.04 / 231.29	11	3575
640	CONT ALAMEDA	BAYSIDE PROPERTIES LLC	42400 BOYCE RD. FREMONT CA 94538	NNW	0.04 / 231.29	11	3575
640	CONT ALAMEDA	BAYSIDE PROPERTIES	42400 BOYCE ROAD FREMONT CA 94538	NNW	0.04 / 231.29	11	3576
641	FINDS/FRS	SKIL-PAINTING INC	42300 BOYCE ROAD FREMONT CA 94538-5103 ***Registry ID:*** 110010486599	NNW	0.01 / 63.12	10	3576
641	HAZNET	SKIL-PAINTING INC.	42300 BOYCE RD FREMONT CA 945380000	NNW	0.01 / 63.12	10	3577
641	HIST MANIFEST		42300 BOYCE RD FREMONT CA 945380000	NNW	0.01 / 63.12	10	3577
641	EMISSIONS	SKIL-PAINTING INC	42300 BOYCE ROAD FREMONT CA 94538	NNW	0.01 / 63.12	10	3578
642	RCRA NON GEN	AER ELECTRONICS INC DBA AER WORLDWIDE	42744 BOSCELL RD FREMONT CA 94538-5132	NNW	0.22 / 1,167.27	17	3586

Map Key	DB	Company/Site Name	Address	Direction	Distance (mi/ft)	Elev Diff (ft)	Page Number
			EPA Handler ID: CAL000293828				
643	LUST	CAZ COMPANY/SAUNDERS TRUCKING	42335 BOSCELL ROAD FREMONT CA 94538	NNW	0.17 / 884.00	14	3603
			Global ID **|** ***Status Date*** **|** ***Status:*** T0600101199 | 7/17/2014 | COMPLETED - CASE CLOSED				
643	HHSS	LIQUID CARBONIC I/M CORPORATION	42335 BOSCELL ROAD FREMONT CA 94538	NNW	0.17 / 884.00	14	3609
643	HHSS	LEQUID CARBONIC IND/MED CORP	42335 BOSCELL RD FREMONT CA 94538	NNW	0.17 / 884.00	14	3609
643	HIST TANK	LIQUID CARDONIC I/M CORPORATIO	42335 BOSCELL ROAD FREMONT CA	NNW	0.17 / 884.00	14	3609
643	HIST TANK	LIQUID CARDONIC IND/MED CORP	42335 BOSCELL RD. FREMONT CA	NNW	0.17 / 884.00	14	3610
643	RCRA NON GEN	GIL PETERS	42335 BOSCELL RD FREMONT CA 94538-3106	NNW	0.17 / 884.00	14	3610
			EPA Handler ID: CAC003041940				
643	CONT ALAMEDA	CAZ COMPANY/SAUNDERS TRUCKING	42335 BOSCELL ROAD FREMONT CA 94538	NNW	0.17 / 884.00	14	3611
644	DELISTED HAZ	Mission Pass Towing & Storage	5530 BOSCELL COMMON. FREMONT CA 94538	NNW	0.37 / 1,952.64	16	3611
645	DELISTED HAZ	Am/Pm Towing	5640 BOSCELL COMMON. FREMONT CA 94538	NNW	0.31 / 1,646.32	14	3611
646	ENVIROSTOR	COHERENT, INC./LASER GROUP DIV., SANTA CLARA	5100 PATRICK HENRY DRIVE SANTA CLARA CA 95054	SSW	0.97 / 5,115.55	7	3612
			Estor/EPA ID **|** ***Cleanup Status:*** 71002635 | INACTIVE - NEEDS EVALUATION AS OF				
647	FINDS/FRS	BAY COUNTIES DIESEL SERVICE	42370 BOYCE RD. FREMONT CA 94538	NNW	0.01 / 63.51	10	3612
			Registry ID: 110066193363				
647	CERS HAZ	Bay Counties Diesel Service	42370 BOYCE RD. FREMONT CA 94538	NNW	0.01 / 63.51	10	3613

Map Key	DB	Company/Site Name	Address	Direction	Distance (mi/ft)	Elev Diff (ft)	Page Number
647	RCRA LQG	BAY COUNTIES DIESEL SERVICE	42370 BOYCE RD FREMONT CA 94538 ***EPA Handler ID:*** CAR000280891	NNW	0.01 / 63.51	10	3621
647	FINDS/FRS	BAY COUNTIES DIESEL SERVICE	42370 BOYCE RD FREMONT CA 94538 ***Registry ID:*** 110070225180	NNW	0.01 / 63.51	10	3622
647	RCRA NON GEN	B & C TRUCK PARTS INC DBA BAY COUNTIES DIESEL SERVICE INC	42370 BOYCE RD FREMONT CA 94538-5103 ***EPA Handler ID:*** CAL000323101	NNW	0.01 / 63.51	10	3623
647	FINDS/FRS	B & C TRUCK PARTS INC DBA BAY COUNTIES DIESEL SERVICE INC	42370 BOYCE RD FREMONT CA 94538-5103 ***Registry ID:*** 110070663441	NNW	0.01 / 63.51	10	3624
647	HAZ GEN	B & C TRUCK PARTS INC DBA BAY COUNTIES DIESEL SERVICE INC	42370 BOYCE RD FREMONT CA 945385103	NNW	0.01 / 63.51	10	3625
647	HAZ GEN	BAY COUNTIES DIESEL SERVICE	42370 BOYCE RD FREMONT CA 945385103	NNW	0.01 / 63.51	10	3625
648	EMISSIONS	FAIRWAY CLEANERS	4685 LAFAYETTE STREET SANTA CLARA CA 95054	S	0.23 / 1,240.04	11	3625
648	DELISTED FED DRY	FAIRWAY CLEANERS	4685 LAFAYETTE STREET SANTA CLARA CA 95054	S	0.23 / 1,240.04	11	3630
649	RCRA SQG	FREMONT MATERIALS DISTR. CENTER	42105 BOYCE ROAD FREMONT CA 94538 ***EPA Handler ID:*** CAD981430317	NNW	0.04 / 187.56	13	3630
649	HHSS	FREMONT MATERIALS DISTRIBUTION	42105 BOYCE ROAD FREMONT CA 94538	NNW	0.04 / 187.56	13	3632
649	UST	PG&E - Fremont Materials Distribution Facility	42105 Boyce Road Fremont CA 94538 ***Facility ID:*** 60080 ***Tank ID No.*** | ***Tank Status*** | ***Tank Closure Date:*** Diesel | UST Removal | 12/5/2018 12:00:00 AM, Unleaded | UST Removal | 12/10/2018 12:00:00 AM	NNW	0.04 / 187.56	13	3632
649	EMISSIONS	PACIFIC GAS AND ELECTRIC	42105 BOYCE ROAD FREMONT CA 94538	NNW	0.04 / 187.56	13	3633

Map Key	DB	Company/Site Name	Address	Direction	Distance (mi/ft)	Elev Diff (ft)	Page Number
649	HIST TANK	FREMONT MATERIALS DISTRIBUTION	42105 BOYCE ROAD FREMONT CA	NNW	0.04 / 187.56	13	3640
649	DELISTED CTNK	PG&E - Fremont Materials Distribution Facility	42105 BOYCE ROAD FREMONT CA 94538	NNW	0.04 / 187.56	13	3640
649	EMISSIONS	P G & E	42105 BOYCE RD FREMONT CA 94538	NNW	0.04 / 187.56	13	3640
649	RCRA NON GEN	GRANITE CONSTRUCTION COMPANY	42105 BOYCE ROAD - GATE 1 FREMONT CA 94538 ***EPA Handler ID:*** CAC003044801	NNW	0.04 / 187.56	13	3642
649	UST SWEEPS	PG & E CONSTRUCTION YARD	42105 BOYCE RD B FREMONT CA ***C C | Status:*** A01-009-60794 | ACTIVE ***Tank ID:*** 000001, 000002	NNW	0.04 / 187.56	13	3643
649	CONT ALAMEDA	PG&E - FREMONT MATERIALS DISTRIBUTION FACILITY	42105 BOYCE ROAD FREMONT CA 94538	NNW	0.04 / 187.56	13	3643
649	RCRA LQG	FREMONT MAT/GC FACILITY	42105 BOYCE ROAD FREMONT CA 94538-0000 ***EPA Handler ID:*** CAD982031767	NNW	0.04 / 187.56	13	3644
650	ENVIROSTOR	RIVERMARK PROPERTIES	MONTAGUE EXPRESSWAY & AGNEW ROAD SANTA CLARA CA 95054 ***Estor/EPA ID | Cleanup Status:*** 43990005 | CERTIFIED O&M - LAND USE RESTRICTIONS ONLY AS OF 11/4/2004	S	0.97 / 5,125.09	16	3652
651	LUST	ADVANCE INTERIORS	42200 BOSCELL RD FREMONT CA 94538 ***Global ID | Status Date | Status:*** T0600100031 | 1/22/2014 | OPEN - ASSESSMENT & INTERIM REMEDIAL ACTION	NNW	0.22 / 1,172.18	16	3658
651	CONT ALAMEDA	ADVANCE INTERIORS	42200 BOSCELL RD FREMONT CA 94538	NNW	0.22 / 1,172.18	16	3680
651	C&D DEBRIS RECY	AD-IN, INCORPORATED	42200 BOSCELL RD FREMONT CA 94538	NNW	0.22 / 1,172.18	16	3680
651	EMISSIONS	ADVANCE INTERIORS C/O STRATUS ENVIRONMENTAL INC	42200 BOSCELL ROAD FREMONT CA 94538	NNW	0.22 / 1,172.18	16	3680
652	PFAS IND	SANMINA CORPORATION	FREMONT CA	NNW	0.43 / 2,275.79	16	3681

Map Key	DB	Company/Site Name	Address	Direction	Distance (mi/ft)	Elev Diff (ft)	Page Number
653	RCRA TSD	ABERLE CONCRETE EXCAVATING & GRADING INC	42100 BOSCELL RD FREMONT CA 94538-3107 ***EPA Handler ID:*** CAL000304674	NNW	0.22 / 1,173.33	14	3682
653	RCRA NON GEN	ABERLE CONCRETE EXCAVATING & GRADING INC	42100 BOSCELL RD FREMONT CA 94538-3107 ***EPA Handler ID:*** CAL000304674	NNW	0.22 / 1,173.33	14	3683
654	PFAS IND	CITY OF SANTA CLARA GIANERA STORM STATION	SANTA CLARA CA	S	0.24 / 1,275.60	9	3684
655	EMISSIONS	CITY OF SANTA CLARA, GIANERA S	2337 GIANERA STREET SANTA CLARA CA 95054	S	0.24 / 1,290.83	9	3685
655	EMISSIONS	CITY OF SANTA CLARA, GIANERA STORM STATION	2337 GIANERA STREET SANTA CLARA CA 95054	S	0.24 / 1,290.83	9	3687
655	EMISSIONS	CITY OF SANTA CLARA GIANERA STORM STATION	2337 GIANERA STREET SANTA CLARA CA 95054	S	0.24 / 1,290.83	9	3688
656	AST	Gianera Combustion / Tank Site	2339 Gianera St Santa Clara CA	S	0.25 / 1,314.32	10	3690
656	CERS TANK	City of Santa Clara Gianera Power Plant	2339 GIANERA ST SANTA CLARA CA 95054 ***Site ID:*** 19888	S	0.25 / 1,314.32	10	3690
656	EMISSIONS	CITY OF SANTA CLARA	2339 GIANERA STREET SANTA CLARA CA 95050	S	0.25 / 1,314.32	10	3694
656	EMISSIONS	CATALYTICA ENERGY SYSTEMS INC	2339 GIANERA STREET SANTA CLARA CA 95054	S	0.25 / 1,314.32	10	3700
656	RCRA NON GEN	GIANERA FACILITY	2339 GIANERA ST SANTA CLARA CA 95054 ***EPA Handler ID:*** CAL000463357	S	0.25 / 1,314.32	10	3702
657	FINDS/FRS	FREMONT GAS AND ELEC METER PLANT	42100 BOYCE RD FREMONT CA 94538	NNW	0.01 / 65.85	13	3703

Map Key	DB	Company/Site Name	Address	Direction	Distance (mi/ft)	Elev Diff (ft)	Page Number
			Registry ID: 110009555579				
657	LUST	PG & E FREMONT YARD	42100 BOYCE ROAD FREMONT CA 94538	NNW	0.01 / 65.85	13	3704
			Global ID **|** ***Status Date*** **|** ***Status:*** T0600101673 | 6/24/1993 | COMPLETED - CASE CLOSED				
657	HHSS	GC GAS YARD	42100 BOYCE RD FREMONT CA 94538	NNW	0.01 / 65.85	13	3707
657	HAZNET	1X P G & E-GENERAL CONSTRUCTION DEPT	42100 BOYCE RD FREMONT CA 945380000	NNW	0.01 / 65.85	13	3708
657	HIST MANIFEST		42100 BOYCE ROAD FREMONT CA 945380000	NNW	0.01 / 65.85	13	3708
657	HIST MANIFEST		42100 BOYCE RD FREMONT CA 945380000	NNW	0.01 / 65.85	13	3718
657	EMISSIONS	PACIFIC GAS AND ELECTRIC COMPA	42100 BOYCE ROAD FREMONT CA 94538	NNW	0.01 / 65.85	13	3718
657	EMISSIONS	PACIFIC GAS AND ELECTRIC COMPANY	42100 BOYCE ROAD FREMONT CA 94538	NNW	0.01 / 65.85	13	3726
657	HIST TANK	G.C. GAS YARD	42100 BOYCE RD FREMONT CA	NNW	0.01 / 65.85	13	3728
657	RCRA LQG	FREMONT GAS AND ELEC METER PLANT	42100 BOYCE ROAD FREMONT CA 94538	NNW	0.01 / 65.85	13	3728
			EPA Handler ID: CAT080011505				
657	CONT ALAMEDA	PG & E FREMONT YARD	42100 BOYCE ROAD FREMONT CA 94538	NNW	0.01 / 65.85	13	3732
657	HAZ TSD	PACIFIC GAS & ELECTRIC METER REPAIR PLT	42100 BOYCE ROAD FREMONT CA 945380000	NNW	0.01 / 65.85	13	3732
657	HAZ GEN	PACIFIC GAS AND ELECTRIC	42100 BOYCE RD FREMONT CA 945380000	NNW	0.01 / 65.85	13	3733
657	HAZ GEN	PACIFIC GAS & ELECTRIC METER REPAIR PLT	42100 BOYCE ROAD FREMONT CA 945380000	NNW	0.01 / 65.85	13	3733

Map Key	DB	Company/Site Name	Address	Direction	Distance (mi/ft)	Elev Diff (ft)	Page Number
658	EMISSIONS	AHERN RENTALS	42251 BOSCELL ROAD FREMONT CA 94538	NNW	0.19 / 998.43	13	3733
658	EMISSIONS	MCCLANAHAN TRAILER AND TRUCK B	42251 BOSCELL ROAD FREMONT CA 94538	NNW	0.19 / 998.43	13	3736
658	RCRA NON GEN	AHERN RENTAL	42251 BOSCELL RD FREMONT CA 94538 ***EPA Handler ID:*** CAL000262223	NNW	0.19 / 998.43	13	3740
658	RCRA NON GEN	FLETCHER JONES MOTORCARS	42251 BOSCELL RD FREMONT CA 94538 ***EPA Handler ID:*** CAL000425345	NNW	0.19 / 998.43	13	3741
659	RCRA NON GEN	DEL CONTE'S LANDSCAPING	41900 BOSCELL RD FREMONT CA 94538-0000 ***EPA Handler ID:*** CAL000158034	NNW	0.24 / 1,248.68	13	3742
660	PFAS IND	PRINTED CIRCUIT	FREMONT CA	NNW	0.45 / 2,355.58	17	3743
661	HAZ TSD	ESCO INTEGRATED MFG-FREMONT OPTNS	42701 CHRISTY ST FREMONT CA 945380000	NNW	0.45 / 2,350.63	17	3744
662	PFAS IND	S & R PRECISION COMPANY	FREMONT CA	NNW	0.45 / 2,360.48	18	3744
663	HAZNET	PROJECT I-143	6330 WEBER ROAD FREMONT CA 94538	NNW	0.00 / 3.43	9	3744
664	LUST	CHAIDES CONSTRUCTION COMPANY	42027 BOSCELL ROAD FREMONT CA 94538 ***Global ID*** **|** ***Status Date*** **|** ***Status:*** T0600102291 | 6/10/2014 | COMPLETED - CASE CLOSED	NNW	0.22 / 1,161.02	13	3745
664	RCRA NON GEN	MAGNUM DRYWALL CEILING & PAINTING	42027 BOSCELL RD FREMONT CA 94538-3106 ***EPA Handler ID:*** CAL000341821	NNW	0.22 / 1,161.02	13	3752
664	UST SWEEPS	CHAIDES CONSTRUCTION CO	42027 BOSCELL RD FREMONT CA ***C C*** **|** ***Status:*** A01-009-2070 | ACTIVE ***Tank ID:*** 000002, 000001	NNW	0.22 / 1,161.02	13	3753

Map Key	DB	Company/Site Name	Address	Direction	Distance (mi/ft)	Elev Diff (ft)	Page Number
664	CONT ALAMEDA	CHAIDES CONSTRUCTION COMPANY	42027 BOSCELL ROAD FREMONT CA 94538	NNW	0.22 / 1,161.02	13	3754
665	HAZNET	AT&T	42000 BOYCE RD FREMONT CA 945383111	NNW	0.01 / 76.13	12	3754
665	HAZNET	AT&T	42000 BOYCE RD FREMONT CA 94538	NNW	0.01 / 76.13	12	3754
665	FINDS/FRS	AT&T CALIFORNIA - P51N0	42000 BOYCE RD FREMONT CA 94538 ***Registry ID:*** 110065128828	NNW	0.01 / 76.13	12	3755
665	CERS HAZ	AT&T California - P51N0	42000 BOYCE RD FREMONT CA 94538	NNW	0.01 / 76.13	12	3755
665	RCRA NON GEN	AT&T	42000 BOYCE RD FREMONT CA 94538 ***EPA Handler ID:*** CAL000402815	NNW	0.01 / 76.13	12	3759
665	FINDS/FRS	AT&T	42000 BOYCE RD FREMONT CA 94538 ***Registry ID:*** 110070414854	NNW	0.01 / 76.13	12	3761
665	HAZ GEN	AT&T	42000 BOYCE RD FREMONT CA 94538	NNW	0.01 / 76.13	12	3761
665	HAZ GEN	AT&T	42000 BOYCE RD FREMONT CA 94538	NNW	0.01 / 76.13	12	3761
666	FINDS/FRS	UNION SANITARY, BOYCE LIFT STATION	41997 BOYCE RD FREMONT CA 94538 ***Registry ID:*** 110055814230	NNW	0.01 / 72.91	12	3761
666	CERS HAZ	Union Sanitary, Boyce Lift Station	41997 BOYCE RD FREMONT CA 94538	NNW	0.01 / 72.91	12	3762
667	PFAS IND	SPECIALIZED COATING SERVICES	FREMONT CA	NNW	0.47 / 2,498.98	18	3764
668	RCRA SQG	EXHIBIT GRP GILTSPUR	41480 BOYCE RD FREMONT CA 94538 ***EPA Handler ID:*** CAD983651076	NNW	0.05 / 259.38	13	3765

Map Key	DB	Company/Site Name	Address	Direction	Distance (mi/ft)	Elev Diff (ft)	Page Number
668	CERS HAZ	OnTrac	41460 BOYCE RD FREMONT CA 94538	NNW	0.05 / 259.38	13	3766
668	EMISSIONS	EXHIBITGROUP	41480 BOYCE ROAD FREMONT CA 94538	NNW	0.05 / 259.38	13	3769
669	LUST	PG & E NEW SERVICE CENTER	41800 BOSCELL ROAD FREMONT CA 94538	NNW	0.23 / 1,188.02	14	3772
			Global ID **|** ***Status Date*** **|** ***Status:*** T0600101075 | 12/30/1993 | COMPLETED - CASE CLOSED				
669	HHSS	FREMONT DISTRIBUTION CENTER	41800 BOSCELL ROAD FREMONT CA 94538	NNW	0.23 / 1,188.02	14	3775
669	UST	PG&E - Fremont Service Center	41800 Boscell Road Fremont CA 94538	NNW	0.23 / 1,188.02	14	3776
			Facility ID: 60064 ***Tank ID No.*** **|** ***Tank Status*** **|** ***Tank Closure Date:*** Waste Oil | UST Removal | 9/12/2017 12:00:00 AM, Unleaded | UST Removal | 9/12/2017 12:00:00 AM, Diesel | UST Removal | 9/12/2017 12:00:00 AM				
669	EMISSIONS	PACIFIC GAS AND ELECTRIC	41800 BOSCELL ROAD FREMONT CA 94538	NNW	0.23 / 1,188.02	14	3777
669	EMISSIONS	PACIFIC GAS AND ELECTRIC COMPA	41800 BOSCELL ROAD FREMONT CA 94538	NNW	0.23 / 1,188.02	14	3783
669	HIST TANK	FREMONT DISTRIBUTION CENTER	41800 BOSCELL ROAD FREMONT CA	NNW	0.23 / 1,188.02	14	3784
669	EMISSIONS	PG & E FREMONT SERVICE CENTER	41800 BOSCELL RD FREMONT CA 94538	NNW	0.23 / 1,188.02	14	3784
669	UST SWEEPS	P G & E SERVICE CENTER	41800 BOSCELL RD FREMONT CA	NNW	0.23 / 1,188.02	14	3785
			C C **|** ***Status:*** A01-009-1673 | ACTIVE ***Tank ID:*** 000002, 000003, 000001				
669	CONT ALAMEDA	PG & E NEW SERVICE CENTER	41800 BOSCELL ROAD FREMONT CA 94538	NNW	0.23 / 1,188.02	14	3786
669	CONT ALAMEDA	PG&E - FREMONT SERVICE CENTER	41800 BOSCELL ROAD FREMONT CA 94538	NNW	0.23 / 1,188.02	14	3787
669	CERS TANK	PG&E - Fremont Service Center	41800 BOSCELL ROAD FREMONT CA 94538	NNW	0.23 / 1,188.02	14	3787

Map Key	DB	Company/Site Name	Address	Direction	Distance (mi/ft)	Elev Diff (ft)	Page Number
			Site ID: 56688				
669	RCRA LQG	PACIFIC GAS & ELECTRIC FREMONT SERVICE	41800 BOSCELL ROAD FREMONT CA 94538-3105	NNW	0.23 / 1,188.02	14	3798
			EPA Handler ID: CAD982355521				
669	HAZ TSD	PACIFIC GAS & ELECTRIC FREMONT SERVICE	41800 BOSCELL RD FREMONT CA 945383105	NNW	0.23 / 1,188.02	14	3801
670	DELISTED HAZ	RECARO North America, Inc.	41470 BOYCE RD FREMONT CA 94538	NNW	0.07 / 355.82	12	3801
671	CERS HAZ	Mohawk Industries Inc Fremont, CA	41494 BOYCE RD FREMONT CA 94538	NNW	0.07 / 395.33	12	3801
672	RCRA SQG	CHICAGO BRIDGE & IRON CO	41777 BOYCE RD FREMONT CA 94538	NNW	0.12 / 628.79	10	3804
			EPA Handler ID: CAD073926974				
672	LUST	CBI SERVICES	41777 BOYCE ROAD FREMONT CA 94538	NNW	0.12 / 628.79	10	3805
			Global ID | Status Date | Status: T0600100272 | 4/28/1997 | COMPLETED - CASE CLOSED				
672	AST	WALTERS & WOLF PRECAST	41777 BOYCE RD FREMONT CA 94538	NNW	0.12 / 628.79	10	3810
672	HHSS	CBI SERVICES INC	41777 BOYCE ROAD FREMONT CA 94537	NNW	0.12 / 628.79	10	3810
672	CERS TANK	Walters & Wolf Precast	41777 BOYCE RD. FREMONT CA 94538	NNW	0.12 / 628.79	10	3810
			Site ID: 407362				
672	EMISSIONS	CBI SERVICES, INC	41777 BOYCE ROAD FREMONT CA 94537	NNW	0.12 / 628.79	10	3834
672	EMISSIONS	WALTERS & WOLF PRECAST	41777 BOYCE ROAD FREMONT CA 94538	NNW	0.12 / 628.79	10	3836
672	HIST TANK	CBI SERVICES, INC.	41777 BOYCE ROAD FREMONT CA	NNW	0.12 / 628.79	10	3844

Map Key	DB	Company/Site Name	Address	Direction	Distance (mi/ft)	Elev Diff (ft)	Page Number
672	RCRA NON GEN	WALTERS & WOLF PRECAST	41777 BOYCE RD FREMONT CA 94538-3108	NNW	0.12 / 628.79	10	3845
			EPA Handler ID: CAL000168521				
672	CONT ALAMEDA	CBI SERVICES	41777 BOYCE ROAD FREMONT CA 94538	NNW	0.12 / 628.79	10	3846
673	LUST	PRUDENTIAL INSURANCE (41707)	41707 CHRISTY ST FREMONT CA 94538	NNW	0.42 / 2,193.64	15	3846
			Global ID **|** ***Status Date*** **|** ***Status:*** T0600101844 | 3/7/1996 | COMPLETED - CASE CLOSED				
673	CONT ALAMEDA	PRUDENTIAL INSURANCE (41707)	41707 CHRISTY ST FREMONT CA 94538	NNW	0.42 / 2,193.64	15	3849
674	DELISTED HAZ	Legacy Systems Inc	41980 CHRISTY ST FREMONT CA 94538	NNW	0.49 / 2,590.86	17	3849
675	EMISSIONS	RAYMOND HANDLING	41400 BOYCE ROAD FREMONT CA 94538	NNW	0.16 / 867.74	12	3849
675	RCRA NON GEN	RAYMOND HANDLING CONCEPTS CORP	41400 BOYCE RD FREMONT CA 94538	NNW	0.16 / 867.74	12	3850
			EPA Handler ID: CAL000438869				
675	RCRA NON GEN	RAYMOND HANDLING CONCEPTS CORP	41400 BOYCE RD FREMONT CA 94538	NNW	0.16 / 867.74	12	3851
			EPA Handler ID: CAL000269483				
675	EMISSIONS	RAYMOND HANDLING	41400 BOYCE RD FREMONT CA 94538	NNW	0.16 / 867.74	12	3852
676	DELISTED HAZ	Menlo Logistics Inc	41660 BOSCELL RD. FREMONT CA 94538	NNW	0.24 / 1,254.47	14	3853
677	LUST	PRUDENTIAL INSURANCE (41893)	41893 CHRISTY ST FREMONT CA 94538	NNW	0.49 / 2,580.67	16	3853
			Global ID **|** ***Status Date*** **|** ***Status:*** T0600101964 | 3/7/1996 | COMPLETED - CASE CLOSED				
677	RCRA TSD	WAYMO LLC	41893 CHRISTY ST FREMONT CA 94538	NNW	0.49 / 2,580.67	16	3857
			EPA Handler ID: CAL000445214				
677	CONT ALAMEDA	PRUDENTIAL INSURANCE (41893)	41893 CHRISTY ST FREMONT CA 94538	NNW	0.49 / 2,580.67	16	3858

Map Key	DB	Company/Site Name	Address	Direction	Distance (mi/ft)	Elev Diff (ft)	Page Number
678	PFAS IND	HALO INDUSTRIES INC	SANTA CLARA CA	S	0.48 / 2,547.59	13	3858
678	PFAS IND	IMG INTA LLC	SANTA CLARA CA	S	0.48 / 2,547.59	13	3859
678	PFAS IND	OVJP CORPORATION	SANTA CLARA CA	S	0.48 / 2,547.59	13	3859
678	PFAS IND	EOTECH	SANTA CLARA CA	S	0.48 / 2,547.59	13	3860
678	PFAS IND	PUBLIC STORAGE INC	SANTA CLARA CA	S	0.48 / 2,547.59	13	3861
678	PFAS IND	LUMINOUS COMPUTING INC	SANTA CLARA CA	S	0.48 / 2,547.59	13	3862
678	PFAS IND	IRVINE COMPANY OFFICE PROPERTIES	SANTA CLARA CA	S	0.48 / 2,547.59	13	3863
678	PFAS IND	APPLE INC	SANTA CLARA CA	S	0.48 / 2,547.59	13	3863
678	PFAS IND	NVIDIA CORPORATION	SANTA CLARA CA	S	0.48 / 2,547.59	13	3864
678	PFAS IND	CITY OF SANTA CLARA - FIRE STATION 08	SANTA CLARA CA	S	0.48 / 2,547.59	13	3865
678	PFAS IND	IRVINE COMPANY OFFICE PROPERTIES	SANTA CLARA CA	S	0.48 / 2,547.59	13	3866
678	PFAS IND	GOLDEN CAJUN LLC	SANTA CLARA CA	S	0.48 / 2,547.59	13	3866
678	PFAS IND	MIMOSA NETWORKS BY AIRSPAN	SANTA CLARA CA	S	0.48 / 2,547.59	13	3867

Map Key	DB	Company/Site Name	Address	Direction	Distance (mi/ft)	Elev Diff (ft)	Page Number
678	PFAS IND	VARENTEC, INC.	SANTA CLARA CA	S	0.48 / 2,547.59	13	3868
678	PFAS IND	IRVINE COMPANY OFFICE PROPERTIES	SANTA CLARA CA	S	0.48 / 2,547.59	13	3869
678	PFAS IND	HARVEST PROPERTIES	SANTA CLARA CA	S	0.48 / 2,547.59	13	3870
678	PFAS IND	ADVANCED MICRO DEVICES INC	SANTA CLARA CA	S	0.48 / 2,547.59	13	3870
678	PFAS IND	THE MALASTER COMPNAY	SANTA CLARA CA	S	0.48 / 2,547.59	13	3871
679	DELISTED TNK	WALTERS & WOLF GLASS CO	41450 BOSCELL RD # 62 FREMONT CA 94538	NNW	0.21 / 1,088.43	13	3872
680	DELISTED HAZ	AT&T Mobility - NORTH LAFAYETTE (USID48713)	2308 SAWYER CT SANTA CLARA CA 95054	S	0.49 / 2,572.77	14	3872
681	ENVIROSTOR	EARLY EDUCATION CENTER	43100 ISLE ROYAL STREET FREMONT CA 94538	N	0.96 / 5,059.31	27	3872
			***Estor/EPA ID	Cleanup Status:*** 60002707	NO FURTHER ACTION AS OF 5/28/2019		
681	SCH	EARLY EDUCATION CENTER	43100 ISLE ROYAL STREET FREMONT CA 94538	N	0.96 / 5,059.31	27	3874
			***Estor/EPA ID	Cleanup Status:*** 60002707	NO FURTHER ACTION AS OF 5/28/2019		
682	PFAS IND	QUANTA COMPUTERS USA	FREMONT CA	NNW	0.48 / 2,560.17	16	3875
683	DELISTED HAZ	Black Diamond Paving, Inc	41550 BOSCELL RD. FREMONT CA 94538	NNW	0.26 / 1,380.06	13	3876
684	PFAS IND	HEXION SPECIALTIY CHEMICALS INC - FREMONT	FREMONT CA	NNW	0.26 / 1,360.81	11	3876
684	PFAS IND	HEXION SPECIALTIY CHEMICALS INC - FREMONT	FREMONT CA	NNW	0.26 / 1,360.81	11	3877

Map Key	DB	Company/Site Name	Address	Direction	Distance (mi/ft)	Elev Diff (ft)	Page Number
684	PFAS IND	HEXION SPECIALTIY CHEMICALS INC - FREMONT	FREMONT CA	NNW	0.26 / 1,360.81	11	3877
685	PFAS IND	FINISAR CORPORATION	FREMONT CA	NNW	0.50 / 2,621.37	20	3878
686	ENVIROSTOR	FINISAR	41762 CHRISTY STREET FREMONT CA 94538	NNW	0.50 / 2,630.57	18	3879
			***Estor/EPA ID	Cleanup Status:*** 71003743	INACTIVE - NEEDS EVALUATION AS OF		
687	CONT ALAMEDA	WALTERS & WOLF GLASS	41450 BOSCELL RD. FREMONT CA 94538	NNW	0.31 / 1,636.28	13	3879
688	LOP ALAMEDA	ANATEC TECHNOLGIES, INC.	6082 STEWART AVE FREMONT CA 94538	NNW	0.29 / 1,546.74	13	3880
689	CLEANUP SITES	ANATEC TECHNOLGIES, INC.	6082 STEWART FREMONT CA 94538	NNW	0.29 / 1,555.10	13	3880
			***Status	Site Facility Type:*** COMPLETED - CASE CLOSED	CLEANUP PROGRAM SITE		
689	CONT ALAMEDA	ANATEC TECHNOLGIES, INC.	6082 STEWART FREMONT CA 94538	NNW	0.29 / 1,555.10	13	3882
690	CONT ALAMEDA	QUIKRETE OF NORTHERN CA	6950 STEVENSON BLVD. FREMONT CA 94538	NW	0.48 / 2,520.53	7	3882
691	PFAS IND	OLDCASTLE BUILDING ENVELOPE	FREMONT CA	NW	0.46 / 2,439.44	9	3883
692	SWF/LF	Fremont Recycling and Transfer Station	41149 Boyce road Fremont CA 94538	NNW	0.38 / 2,005.35	13	3884
			***Act Opl Status	Activity:*** Active	Large Volume Transfer/Processing Facility		
692	C&D DEBRIS RECY	FREMONT RECYCLING AND TRANSFER STATION	41149 BOYCE RD FREMONT CA 94538	NNW	0.38 / 2,005.35	13	3886
692	PROCESSORS	Fremont Recycling And Transfer Station	41149 Boyce Rd Fremont CA 94538	NNW	0.38 / 2,005.35	13	3886

Map Key	DB	Company/Site Name	Address	Direction	Distance (mi/ft)	Elev Diff (ft)	Page Number
693	PFAS IND	UNION SANITARY DIST BOYCE LS	FREMONT CA	NNW	0.40 / 2,097.75	12	3886
694	CONT ALAMEDA	HEXION SPECIALTY CHEMICALS (FORMERLY BORDEN PACKAGING)	41100 BOYCE ROAD FREMONT CA 94538	NNW	0.39 / 2,084.54	12	3887
694	CALSITES	BORDEN CHEMICAL	41100 BOYCE ROAD FREMONT CA 94538	NNW	0.39 / 2,084.54	12	3887
695	CLEANUP SITES	FERALLOY RELIANCE STEEL COMPANY	6850 STEVENSON BLVD FREMONT CA 94538	NW	0.49 / 2,589.84	8	3888
			Status* | *Site Facility Type: COMPLETED - CASE CLOSED | CLEANUP PROGRAM SITE				
695	CONT ALAMEDA	FERALLOY RELIANCE STEEL COMPANY	6850 STEVENSON BLVD FREMONT CA 94538	NW	0.49 / 2,589.84	8	3891
696	CLEANUP SITES	CROWN CORK & SEAL	41099 BOYCE ROAD FREMONT CA 94538	NNW	0.41 / 2,176.75	12	3891
			Status* | *Site Facility Type: COMPLETED - CASE CLOSED | CLEANUP PROGRAM SITE				
696	CLEANUP SITES	CROWN CORK & SEAL COMPANY, INC.	41099 BOYCE ROAD FREMONT CA 94538	NNW	0.41 / 2,176.75	12	3893
			Status* | *Site Facility Type: OPEN - ELIGIBLE FOR CLOSURE | CLEANUP PROGRAM SITE				
696	CONT ALAMEDA	CROWN CORK & SEAL COMPANY, INC.	41099 BOYCE ROAD FREMONT CA 94538	NNW	0.41 / 2,176.75	12	3897
696	CONT ALAMEDA	CROWN CORK & SEAL	41099 BOYCE ROAD FREMONT CA 94538	NNW	0.41 / 2,176.75	12	3897
697	CERCLIS	BORDEN INC- FREMONT ADHESIVES AND CHEM	41100 BOYCE RD FREMONT CA 94538	NNW	0.41 / 2,161.98	14	3897
			Site EPA ID: CAD086167384				
697	CERCLIS NFRAP	BORDEN INC- FREMONT ADHESIVES AND CHEM	41100 BOYCE RD FREMONT CA 94538	NNW	0.41 / 2,161.98	14	3899
			Site EPA ID: CAD086167384				
697	CLEANUP SITES	HEXION SPECIALTY CHEMICALS (FORMERLY BORDEN PACKAGING)	41100 BOYCE ROAD FREMONT CA 94538	NNW	0.41 / 2,161.98	14	3900
			Status* | *Site Facility Type: OPEN - REMEDIATION | CLEANUP PROGRAM SITE				
697	ENVIROSTOR	BORDEN CHEMICAL	41100 BOYCE ROAD FREMONT CA 94538	NNW	0.41 / 2,161.98	14	3939

Map Key	DB	Company/Site Name	Address	Direction	Distance (mi/ft)	Elev Diff (ft)	Page Number
			***Estor/EPA ID	Cleanup Status:*** 01280009 | REFER: RWQCB AS OF 11/2/1992			
697	SEMS ARCHIVE	BORDEN INC- FREMONT ADHESIVES AND CHEM	41100 BOYCE RD FREMONT CA 94538 ***EPA ID:*** CAD086167384	NNW	0.41 / 2,161.98	14	3940
697	CDO/CAO	Borden Chemical	41100 Boyce Fremont CA 94538	NNW	0.41 / 2,161.98	14	3941
697	PCB	MOMENTIVE SPECIALTY CHEMICALS INC	41100 BOYCE ROAD FREMONT CA 94538 ***Site ID:*** CAD086167384	NNW	0.41 / 2,161.98	14	3943
697	SWF/LF	Borden Chemical	41100 Boyce Rd. Alameda CA 99999	NNW	0.41 / 2,161.98	14	3943
697	WMUD	WDR-BORDEN CHEMICAL	41100 BOYCE ROAD FREMONT CA 94538	NNW	0.41 / 2,161.98	14	3943
698	LUST	FLEMING FREMONT DIVISION	5900 STEWART AVENUE FREMONT CA 94538 ***Global ID | Status Date | Status:*** T0600100596 | 5/28/2013 | OPEN - ELIGIBLE FOR CLOSURE	NNW	0.49 / 2,610.30	16	3945
698	CONT ALAMEDA	FLEMING FREMONT DIVISION	5900 STEWART AVENUE FREMONT CA 94538	NNW	0.49 / 2,610.30	16	3956
699	ENVIROSTOR	SANTUR CORPORATION	40931 ENCYCLOPEDIA CIRCLE FREMONT CA 94538 ***Estor/EPA ID | Cleanup Status:*** 71003783 | INACTIVE - NEEDS EVALUATION AS OF	NNW	0.65 / 3,440.87	20	3957
700	ENVIROSTOR	EG&G AMORPHOUS SILICON	2175 MISSION COLLEGE BOULEVARD SANTA CLARA CA 95054 ***Estor/EPA ID | Cleanup Status:*** 71003454 | INACTIVE - NEEDS EVALUATION AS OF	S	0.90 / 4,740.19	19	3957
701	ENVIROSTOR	GREENBRIAR FUDENNA II	33939 STEVENSON BOULEVARD FREMONT CA 94537 ***Estor/EPA ID | Cleanup Status:*** 01010002 | NO FURTHER ACTION AS OF 7/29/1994	NNW	0.67 / 3,546.47	13	3958
702	ENVIROSTOR	SOBEX INCORPORATED	6000 STEVENSON BOULEVARD FREMONT CA 94538 ***Estor/EPA ID | Cleanup Status:*** 01280082 | REFER: RWQCB AS OF 6/10/1994	NNW	0.89 / 4,690.52	26	3958

Executive Summary: Summary by Data Source

Standard

Federal

NPL - National Priority List

A search of the NPL database, dated May 25, 2023 has found that there are 1 NPL site(s) within approximately 1.00 miles of the project property.

Equal/Higher Elevation	Address	Direction	Distance (mi/ft)	Map Key
SOUTH BAY ASBESTOS AREA	FT OF LIBERTY ST GUADALUPE RIV ALVISO CA 95002 ***EPA ID**: CAD980894885*	W	0.00 / 0.00	40

SEMS - SEMS List 8R Active Site Inventory

A search of the SEMS database, dated Mar 23, 2023 has found that there are 1 SEMS site(s) within approximately 0.50 miles of the project property.

Lower Elevation	Address	Direction	Distance (mi/ft)	Map Key
SANTOS LANDFILL	CITY OF ALVISO LANDFILL ALVISO CA 95002 ***EPA ID**: CA0000341669*	SSW	0.47 / 2,466.60	314

SEMS ARCHIVE - SEMS List 8R Archive Sites

A search of the SEMS ARCHIVE database, dated Mar 23, 2023 has found that there are 6 SEMS ARCHIVE site(s) within approximately 0.50 miles of the project property.

Equal/Higher Elevation	Address	Direction	Distance (mi/ft)	Map Key
NINE PAR DUMP	LOS ESTEROS RD ALVISO CA 95002 ***EPA ID**: CAD980498752*	SSE	0.01 / 67.85	31
OWENS CORNING FIBERGLAS CORP	LOS ESTERRAS SAN JOSE CA 95050 ***EPA ID**: CAD980637334*	S	0.05 / 270.74	39
BFI--NEWBY ISLAND LANDFILL	1601 DIXON LANDING RD. MILPITAS CA 95035 ***EPA ID**: CAD983578071*	E	0.17 / 894.26	158
SANTA CLARA LDFL DSPL GROUNDS	5410 LAFAYETTE ST SANTA CLARA CA 95050 ***EPA ID**: CAD980816524*	SSW	0.01 / 30.06	485
ALL PURPOSE LDFL	5400 LAFAYETTE ST (PO BOX 487) SANTA CLARA CA 95052	SSW	0.01 / 30.54	488

Equal/Higher Elevation	Address	Direction	Distance (mi/ft)	Map Key
	***EPA ID**: CAD980637342*			
BORDEN INC- FREMONT ADHESIVES AND CHEM	41100 BOYCE RD FREMONT CA 94538	NNW	0.41 / 2,161.98	697
	***EPA ID**: CAD086167384*			

CERCLIS - Comprehensive Environmental Response, Compensation and Liability Information System - CERCLIS

A search of the CERCLIS database, dated Oct 25, 2013 has found that there are 6 CERCLIS site(s) within approximately 0.50 miles of the project property.

Equal/Higher Elevation	Address	Direction	Distance (mi/ft)	Map Key
NINE PAR DUMP	LOS ESTEROS RD ALVISO CA 95002	SSE	0.01 / 67.85	31
	***Site EPA ID**: CAD980498752*			
OWENS CORNING FIBERGLAS CORP	LOS ESTERRAS SAN JOSE CA 95050	S	0.05 / 270.74	39
	***Site EPA ID**: CAD980637334*			
BFI--NEWBY ISLAND LANDFILL	1601 DIXON LANDING RD. MILPITAS CA 95035	E	0.09 / 465.78	58
	***Site EPA ID**: CAD983578071*			
SANTA CLARA LDFL DSPL GROUNDS	5410 LAFAYETTE ST SANTA CLARA CA 95050	SSW	0.01 / 30.06	485
	***Site EPA ID**: CAD980816524*			
ALL PURPOSE LDFL	5400 LAFAYETTE ST (PO BOX 487) SANTA CLARA CA 95052	SSW	0.01 / 30.54	488
	***Site EPA ID**: CAD980637342*			
BORDEN INC- FREMONT ADHESIVES AND CHEM	41100 BOYCE RD FREMONT CA 94538	NNW	0.41 / 2,161.98	697
	***Site EPA ID**: CAD086167384*			

CERCLIS NFRAP - CERCLIS - No Further Remedial Action Planned

A search of the CERCLIS NFRAP database, dated Oct 25, 2013 has found that there are 5 CERCLIS NFRAP site(s) within approximately 0.50 miles of the project property.

Equal/Higher Elevation	Address	Direction	Distance (mi/ft)	Map Key
NINE PAR DUMP	LOS ESTEROS RD ALVISO CA 95002	SSE	0.01 / 67.85	31
	***Site EPA ID**: CAD980498752*			
OWENS CORNING FIBERGLAS CORP	LOS ESTERRAS SAN JOSE CA 95050	S	0.05 / 270.74	39
	***Site EPA ID**: CAD980637334*			
SANTA CLARA LDFL DSPL GROUNDS	5410 LAFAYETTE ST SANTA CLARA CA 95050	SSW	0.01 / 30.06	485

Equal/Higher Elevation	Address	Direction	Distance (mi/ft)	Map Key
	***Site EPA ID**: CAD980816524*			
ALL PURPOSE LDFL	5400 LAFAYETTE ST (PO BOX 487) SANTA CLARA CA 95052	SSW	0.01 / 30.54	488
	***Site EPA ID**: CAD980637342*			
BORDEN INC- FREMONT ADHESIVES AND CHEM	41100 BOYCE RD FREMONT CA 94538	NNW	0.41 / 2,161.98	697
	***Site EPA ID**: CAD086167384*			

RCRA CORRACTS - RCRA CORRACTS-Corrective Action

A search of the RCRA CORRACTS database, dated Apr 24, 2023 has found that there are 4 RCRA CORRACTS site(s) within approximately 1.00 miles of the project property.

Equal/Higher Elevation	Address	Direction	Distance (mi/ft)	Map Key
IDC OF CALIFORNIA INC	1601 DIXON LANDING ROAD MILPITAS CA 95035	E	0.17 / 894.26	158
	***EPA Handler ID**: CAT080012479*			
CTS PRINTEX INC	47010 KATO RD FREMONT CA 94539	NE	0.76 / 3,992.64	373
	***EPA Handler ID**: CAD980895353*			
TESLA, INC.	45500 FREMONT BLVD FREMONT CA 94538	NNE	0.75 / 3,971.44	552
	***EPA Handler ID**: CAD000051433*			

Lower Elevation	Address	Direction	Distance (mi/ft)	Map Key
ALVISO INDEPENDENT OIL COMPANY	1110 TAYLOR ALVISO CA 95002	SSW	0.56 / 2,950.33	303
	***EPA Handler ID**: CAD980695340*			

RCRA TSD - RCRA non-CORRACTS TSD Facilities

A search of the RCRA TSD database, dated Apr 24, 2023 has found that there are 31 RCRA TSD site(s) within approximately 0.50 miles of the project property.

Equal/Higher Elevation	Address	Direction	Distance (mi/ft)	Map Key
ARK DIAGNOSTICS INC	48089 FREMONT BLVD FREMONT CA 94538	NE	0.04 / 235.29	18
	***EPA Handler ID**: CAL000446414*			
MOLECULAR DEVICES DBA FORTEBIO	47661 FREMONT BLVD FREMONT CA 94538	NE	0.03 / 144.20	43
	***EPA Handler ID**: CAL000444112*			
MATTSON TECHNOLOGY	47131 BAYSIDE PARKWAY FREMONT CA 94538	NE	0.24 / 1,273.03	127
	***EPA Handler ID**: CAD983636697*			

Equal/Higher Elevation	Address	Direction	Distance (mi/ft)	Map Key
IDC OF CALIFORNIA INC	1601 DIXON LANDING ROAD MILPITAS CA 95035 ***EPA Handler ID**: CAT080012479*	E	0.17 / 894.26	158
TESLA INC	47700 KATO ROAD FREMONT CA 94538-0000 ***EPA Handler ID**: CAR000001636*	ENE	0.32 / 1,703.55	172
AMPRIUS	1180 PAGE AVE FREMONT CA 94538 ***EPA Handler ID**: CAL000446411*	ENE	0.31 / 1,622.69	181
EXAR CORPORATION	48720 KATO ROAD FREMONT CA 94538 ***EPA Handler ID**: CAL000121065*	ENE	0.24 / 1,274.81	194
DISCOPY LABS	48641 MILMONT DR FREMONT CA 94538 ***EPA Handler ID**: CAR000273961*	ENE	0.35 / 1,852.38	215
JENNIFER TRAN	1933 MILMONT DRIVE MILPITAS CA 95035 ***EPA Handler ID**: CAC003015050*	E	0.40 / 2,111.61	260
UNICLEAN	1933 MILMONT DRIVE MILPITAS CA 95035 ***EPA Handler ID**: CAC003015849*	E	0.40 / 2,111.61	260
NEO PHOTONICS CORPORATION	49040 MILMONT DR FREMONT CA 94538-7301 ***EPA Handler ID**: CAR000006841*	E	0.39 / 2,046.54	262
PQ BYPASS INC	1971 MILMONT DR MILPITAS CA 95035 ***EPA Handler ID**: CAL000444275*	E	0.42 / 2,225.73	267
CUMMINS ELECTRIFIED POWER NA INC	1181 CADILLAC CT MILPAS CA 95035 ***EPA Handler ID**: CAL000446000*	ESE	0.30 / 1,595.63	289
LAM RESEARCH CORP - FREMONT CAMPUS	4650 CUSHING PARKWAY FREMONT CA 94538-6401 ***EPA Handler ID**: CAD982319733*	N	0.05 / 289.50	331
AIR LIQUIDE ADVANCED MATERIALS	46401 LANDING PARKWAY FREMONT CA 94538-0000 ***EPA Handler ID**: CAR000201632*	NNE	0.26 / 1,383.92	352
CALTRANS DISTRICT 4 151484	RTE 880 PM 4.71/5.43,6.24,7.19 RT 84 PM R3.75 &R4.88 FREMONT CA 94538 ***EPA Handler ID**: CAL000446042*	N	0.38 / 1,993.33	452

Equal/Higher Elevation	Address	Direction	Distance (mi/ft)	Map Key
ALPHA PRECISION CNC LLC	45200 INDSUTRIAL DR STE 6 FREMONT CA 94538 ***EPA Handler ID**: CAL000446496*	N	0.49 / 2,611.23	480
OHMIUM INTERNATIONAL INC	45277 FREMONT BLVD STE 8 FREMONT CA 94538 ***EPA Handler ID**: CAR000353649*	NNE	0.49 / 2,594.32	484
ITALIX COMPANY INC	2232 CALLE DEL MUNDO SANTA CLARA CA 95054-0000 ***EPA Handler ID**: CAD981388630*	S	0.23 / 1,205.72	501
GATEWAY PRECISION INC	2300 CALLE DE LUNA SANTA CLARA CA 95054 ***EPA Handler ID**: CAL000365789*	S	0.09 / 463.54	555
REPAIRPAL INC	44100 CHRISTY ST FREMONT CA 94538 ***EPA Handler ID**: CAL000445126*	N	0.48 / 2,553.35	556
REPAIR PAL INC	44100 CHRISTY ST SAN FRANCISCO CA 94538 ***EPA Handler ID**: CAL000445105*	N	0.48 / 2,553.35	556
SANGEET KARAMCHANDANI	4925 AVENIDA DE LOS ARBOLES SANTA CLARA CA 95054 ***EPA Handler ID**: CAC003013459*	S	0.29 / 1,530.90	589
FREMONT CHEVROLET	5850 CUSHING PKWY FREMONT CA 94538 ***EPA Handler ID**: CAC003008310*	NNW	0.08 / 401.80	595
SANTA CLARA UNIFIED SCHOOL DISTRICT	4949 CALLE DE ESCUELA SANTA CLARA CA 95054 ***EPA Handler ID**: CAC003013567*	S	0.08 / 404.55	597
FELD ENTERTAINMEN	4900 MARIE P DEBARTOLO WAY SANTA CLARA CA 95054 ***EPA Handler ID**: CAC003009834*	SSW	0.19 / 1,014.42	619
X GEN US CO	43020 CHRISTY ST FREMONT CA 94538 ***EPA Handler ID**: CAL000445181*	NNW	0.45 / 2,391.67	636
ABERLE CONCRETE EXCAVATING & GRADING INC	42100 BOSCELL RD FREMONT CA 94538-3107 ***EPA Handler ID**: CAL000304674*	NNW	0.22 / 1,173.33	653
WAYMO LLC	41893 CHRISTY ST FREMONT CA 94538 ***EPA Handler ID**: CAL000445214*	NNW	0.49 / 2,580.67	677

Lower Elevation	Address	Direction	Distance (mi/ft)	Map Key
CLAY LAUCELLA	1436 STATE STREET ALVISO CA 95002 ***EPA Handler ID**: CAC003009361*	SSW	0.27 / 1,432.55	139
ALVISO INDEPENDENT OIL	5002 ARCHER ST ALVISO CA 95002 ***EPA Handler ID**: CAL000161743*	SSW	0.38 / 2,019.02	236

RCRA LQG - RCRA Generator List

A search of the RCRA LQG database, dated Apr 24, 2023 has found that there are 33 RCRA LQG site(s) within approximately 0.25 miles of the project property.

Equal/Higher Elevation	Address	Direction	Distance (mi/ft)	Map Key
ESD/SJ/SC REGIONAL WASTEWATER FACILITY	700 LOS ESTEROS ROAD SAN JOSE CA 95134-1001 ***EPA Handler ID**: CAD000852871*	SSE	0.06 / 302.84	42
D-250E L-131 MP 54.71 DIRECT EXAMINATION (PG&E DIGS PROJECT)	LONG 135 FT S E OF 48688 FREMONT BLVD FREMONT CA 94555 ***EPA Handler ID**: CAP000273698*	ENE	0.00 / 3.39	80
STMICRO FREMONT	3374 GATEWAY BLVD. FREMONT CA 94538 ***EPA Handler ID**: CAR000321521*	NE	0.16 / 839.79	97
ZENLABS ENERGY INC	3390 GATEWAY BLVD FREMONT CA 94538 ***EPA Handler ID**: CAR000276832*	NE	0.17 / 922.29	107
E INK CALIFORNIA LLC	47485 SEABRIDGE DRIVE FREMONT CA 94538-6549 ***EPA Handler ID**: CAR000112532*	NE	0.10 / 527.78	112
VELO3D INC	2710 LAKEVIEW COURT FREMONT CA 94538 ***EPA Handler ID**: CAR000325779*	ENE	0.21 / 1,132.47	117
RIGETTI QUANTUM COMPUTING	47430 SEABRIDGE DRIVE FREMONT CA 94538 ***EPA Handler ID**: CAR000339986*	NE	0.13 / 681.73	120
RIGETTI QUANTUM COMPUTING	47430 SEABRIDGE DR FREMONT CA 94538 ***EPA Handler ID**: CAL000424796*	NE	0.13 / 681.73	120
MATTSON TECHNOLOGY	47131 BAYSIDE PARKWAY FREMONT CA 94538 ***EPA Handler ID**: CAD983636697*	NE	0.24 / 1,273.03	127

Equal/Higher Elevation	Address	Direction	Distance (mi/ft)	Map Key
EXAR CORPORATION	48720 KATO ROAD FREMONT CA 94538 ***EPA Handler ID**: CAL000121065*	ENE	0.24 / 1,274.81	194
BALL SCREWS & ACTUATORS CO, INC	48767 KATO RD FREMONT CA 94538 ***EPA Handler ID**: CAR000276428*	E	0.23 / 1,205.01	195
SILICON VALLEY ADVANCED WATER PURIFICATION CENTER	4190 ZANKER RD SAN JOSE CA 95134 ***EPA Handler ID**: CAR000267856*	SE	0.07 / 378.33	254
AMAZON.COM SERVICES LLC - DSF7	807 N MCCARTHY BLVD MILPITAS CA 95035 ***EPA Handler ID**: CAR000307066*	ESE	0.20 / 1,059.36	256
INTEMATIX CORPORATION	46410 FREMONT BLVD FREMONT CA 94538 ***EPA Handler ID**: CAL000294769*	NNE	0.03 / 171.26	307
INTEMATIX CORPORATION	46410 FREMONT BLVD FREMONT CA 94538 ***EPA Handler ID**: CAR000128454*	NNE	0.03 / 171.26	307
FLASH ELECTRONICS, INC.	46440 FREMONT BLVD. FREMONT CA 94538 ***EPA Handler ID**: CAR000065870*	NNE	0.10 / 536.30	310
KUPRION, INC.	4425 FORTRAN DRIVE SAN JOSE CA 95134 ***EPA Handler ID**: CAR000298638*	S	0.17 / 876.53	312
LAM RESEARCH CORP - FREMONT CAMPUS	4650 CUSHING PARKWAY FREMONT CA 94538-6401 ***EPA Handler ID**: CAD982319733*	N	0.05 / 289.50	331
QUICKSIL, INC.	45738 NORTHPORT LOOP WEST FREMONT CA 94538 ***EPA Handler ID**: CAR000017327*	N	0.11 / 565.68	385
SOLARCITY/SILEVO	45655 NORTHPORT LOOP E FREMONT CA 94538 ***EPA Handler ID**: CAR000236182*	N	0.16 / 839.11	408
ASTEELFLASH CALIFORNIA, INC.	4050 STARBOARD DRIVE FREMONT CA 94538 ***EPA Handler ID**: CAR000152181*	N	0.22 / 1,148.19	425
PG AND E GTP - 5599 LAFAYETTE ST, SANTA CLARA	5599 LAFAYETTE ST SANTA CLARA CA 95054 ***EPA Handler ID**: CAP000256164*	SSW	0.01 / 34.05	446

Equal/Higher Elevation	Address	Direction	Distance (mi/ft)	Map Key
CEPHID	44509 PACIFIC COMMONS BLVD FREMONT CA 94538 ***EPA Handler ID**: CAR000322230*	NNW	0.09 / 473.51	460
ITALIX COMPANY INC	2232 CALLE DEL MUNDO SANTA CLARA CA 95054-0000 ***EPA Handler ID**: CAD981388630*	S	0.23 / 1,205.72	501
EPZ, INC.	2262 CALLE DEL MUNDO SANTA CLARA CA 95054-0000 ***EPA Handler ID**: CAD980818488*	S	0.20 / 1,039.53	509
COATEK INC.	2272 CALLE DE LUNA SANTA CLARA CA 95054 ***EPA Handler ID**: CAL000034769*	S	0.19 / 988.18	540
COATEK INC	2272 CALLE DE LUNA SANTA CLARA CA 95054 ***EPA Handler ID**: CAD000034769*	S	0.19 / 988.18	540
FREMONT TOYOTA	5851 CUSHING PARKWAY FREMONT CA 94538 ***EPA Handler ID**: CAR000017061*	NNW	0.02 / 121.53	585
BAY COUNTIES DIESEL SERVICE	42370 BOYCE RD FREMONT CA 94538 ***EPA Handler ID**: CAR000280891*	NNW	0.01 / 63.51	647
FREMONT MAT/GC FACILITY	42105 BOYCE ROAD FREMONT CA 94538-0000 ***EPA Handler ID**: CAD982031767*	NNW	0.04 / 187.56	649
FREMONT GAS AND ELEC METER PLANT	42100 BOYCE ROAD FREMONT CA 94538 ***EPA Handler ID**: CAT080011505*	NNW	0.01 / 65.85	657
PACIFIC GAS & ELECTRIC FREMONT SERVICE	41800 BOSCELL ROAD FREMONT CA 94538-3105 ***EPA Handler ID**: CAD982355521*	NNW	0.23 / 1,188.02	669

Lower Elevation	Address	Direction	Distance (mi/ft)	Map Key
GOOGLE LLC - DISK5093	5093 DISK DRIVE SAN JOSE CA 95134 ***EPA Handler ID**: CAP000337964*	SSW	0.03 / 151.64	177

RCRA SQG - RCRA Small Quantity Generators List

A search of the RCRA SQG database, dated Apr 24, 2023 has found that there are 84 RCRA SQG site(s) within approximately 0.25 miles of the project property.

Equal/Higher Elevation	Address	Direction	Distance (mi/ft)	Map Key
CURTIN MATHESON SCIENTIFIC INC	48201 FREMONT BLVD FREMONT CA 94538-6510 ***EPA Handler ID**: CAD983654864*	ENE	0.03 / 159.54	24
CXR TELECOM	47971 FREMONT BLVD FREMONT CA 94538 ***EPA Handler ID**: CAR000131169*	NE	0.03 / 132.10	28
9 PAR LANDFILL	685 LOS ESTEROS RD SAN JOSE CA 95134 ***EPA Handler ID**: CAP000258186*	SSE	0.01 / 67.85	31
DEPUY SYNTHES, INC	47709 FREMONT BLVD FREMONT CA 94538 ***EPA Handler ID**: CAR000291468*	NE	0.03 / 138.44	38
SARTORIUS BIOANALYTICAL INSTRUMENTS, INC.	47669 FREMONT BLVD FREMONT CA 94538 ***EPA Handler ID**: CAR000326819*	NE	0.03 / 149.33	41
ROBISON PREZIOSO INC	700 LOS ESTEROS RD ZANKER TANK SAN JOSE CA 95134 ***EPA Handler ID**: CAP000148155*	SSE	0.06 / 302.84	42
SARTORIUS BIOANALYTICAL INSTRUMENTS, INC.	47661 FREMONT BLVD FREMONT CA 94538 ***EPA Handler ID**: CAR000308015*	NE	0.03 / 144.20	43
CELLOTAPE INC	47623 FREMONT BLVD FREMONT CA 94538 ***EPA Handler ID**: CAR000002972*	NE	0.03 / 144.74	46
SONY ELECTRONICS	48350 FREMONT BLVD FREMONT CA 94538 ***EPA Handler ID**: CAR000097337*	ENE	0.01 / 32.51	55
BIONOVA SCIENTIFIC	48500 FREMONT BLVD FREMONT CA 94538 ***EPA Handler ID**: CAR000336768*	ENE	0.00 / 17.63	68
WINCHESTER DISC INC	2901 BAYVIEW DR FREMONT CA 94538 ***EPA Handler ID**: CAD983612987*	NE	0.10 / 547.96	69
METATEC	2933 BAYVIEW DR FREMONT CA 94538 ***EPA Handler ID**: CAR000014522*	NE	0.11 / 587.82	75
OPSYS U S CORP	47375 FREMONT BLVD FREMONT CA 94538 ***EPA Handler ID**: CA0000192864*	NNE	0.04 / 226.24	78

Equal/Higher Elevation	Address	Direction	Distance (mi/ft)	Map Key
LUXCOM INC	3249 LAURELVIEW CT FREMONT CA 94538 ***EPA Handler ID**: CAP000109017*	NE	0.12 / 642.31	82
ENERVENUE, INC.	3500 GATEWAY BLVD FREMONT CA 94538 ***EPA Handler ID**: CAR000330498*	NE	0.11 / 598.41	84
PRECISE METALS	48351 LAKEVIEW BLVD FREMONT CA 94538 ***EPA Handler ID**: CAR000014589*	ENE	0.10 / 517.36	96
DEICO ELECTRONICS INC	2800 BAYVIEW DR FREMONT CA 94537 ***EPA Handler ID**: CAD982520546*	NE	0.22 / 1,183.09	119
DIASONICS	47281 BAYSIDE PKWY FREMONT CA 94538 ***EPA Handler ID**: CAD982489098*	NE	0.24 / 1,272.22	122
ORYX TECHNOLOGY CORPORATION	47341 BAYSIDE PKWY FREMONT CA 94538 ***EPA Handler ID**: CAR000113332*	NE	0.25 / 1,312.89	124
ORYX INSTRUMENTS	47341 BAYSIDE PKWY FREMONT CA 94538 ***EPA Handler ID**: CAP000051664*	NE	0.25 / 1,312.89	124
TESLA MOTORS INC	3777 SPINNAKER CT FREMONT CA 94538 ***EPA Handler ID**: CAR000255679*	NNE	0.12 / 632.73	128
CITRAGEN PHARMACEUTICALS INC	3789 SPINNAKER CT FREMONT CA 94538 ***EPA Handler ID**: CAL000441152*	NNE	0.13 / 695.97	129
VEOLIA ES TECHNICAL SOLUTIONS LLC	3797 SPINNAKER COURT FREMONT CA 94538 ***EPA Handler ID**: CAD982338923*	NNE	0.11 / 589.75	132
VERSEON CORPORATION	47071 BAYSIDE PKWY FREMONT CA 94538 ***EPA Handler ID**: CAD982445827*	NE	0.25 / 1,297.88	138
DEXTER MAGNETIC MATERIALS DIV	48460 KATO RD FREMONT CA 94538 ***EPA Handler ID**: CAD983672353*	ENE	0.23 / 1,219.43	154
LSI LOGIC CORPORATION FREMONT	48580 KATO ROAD FREMONT CA 94536 ***EPA Handler ID**: CAD981446701*	ENE	0.22 / 1,175.36	156

Equal/Higher Elevation	Address	Direction	Distance (mi/ft)	Map Key
IDC OF CALIFORNIA INC	1601 DIXON LANDING ROAD MILPITAS CA 95035 ***EPA Handler ID**: CAT080012479*	E	0.17 / 894.26	158
ENOVIX CORPORATION	3501 W WARREN AVE FREMONT CA 94538-6400 ***EPA Handler ID**: CAR000209395*	NNE	0.03 / 183.30	203
BRUKER DALTONICS CAM	3500 W WARREN AVE FREMONT CA 94538 ***EPA Handler ID**: CAR000235937*	NNE	0.07 / 379.94	207
SILICON VALLEY ADVANCE WATER PURIFICATION CENTER	4190 ZANKER RD SAN JOSE CA 95134 ***EPA Handler ID**: CAL000384995*	SE	0.07 / 378.33	254
MATTSON TECHNOLOGY INC	46579 FREMONT BLVD FREMONT CA 94538 ***EPA Handler ID**: CAR000121582*	NNE	0.10 / 544.96	265
A C M RESEARCH INC	46520 FREMONT BLVD STE 610 FREMONT CA 94538-6422 ***EPA Handler ID**: CAR000066985*	NNE	0.06 / 340.50	285
LAM RESEARCH	46555 LANDING PKWY BUILDING L FREMONT CA 94538-6470 ***EPA Handler ID**: CAR000003335*	NNE	0.20 / 1,061.37	302
FLASH ELECTRONIC, INC.	46440 FREMONT BLVD FREMONT CA 94538 ***EPA Handler ID**: CAL000235803*	NNE	0.10 / 536.30	310
STEAG R T P SYSTEMS	4425 FORTRAN DR SAN JOSE CA 95134-2300 ***EPA Handler ID**: CAR000032011*	S	0.17 / 876.53	312
THERMO FISHER SCIENTIFIC	46360 FREMONT BLVD FREMONT CA 94538 ***EPA Handler ID**: CAD981418510*	NNE	0.01 / 34.59	324
LAM RESEARCH CORPORATION - CA30	46413 LANDING PARKWAY FREMONT CA 94538 ***EPA Handler ID**: CAR000187294*	NNE	0.24 / 1,275.35	358
VIDEO SEVEN INC	46335 LANDING PARKWAY FREMONT CA 94538 ***EPA Handler ID**: CAD982525545*	NNE	0.21 / 1,086.98	366
LAGUNA CREEK	4305 CUSHING PARKWAY FREMONT CA 94538 ***EPA Handler ID**: CAP000333021*	N	0.06 / 330.79	386

Equal/Higher Elevation	Address	Direction	Distance (mi/ft)	Map Key
THERMO SEPARATION PRODUCTS	45757 NORTHPORT LOOP WEST FREMONT CA 94538 ***EPA Handler ID**: CAD981979545*	N	0.12 / 609.53	387
SCVTA TASMAN BLOCK C885	GUADALUPE RIVER AND HWY 237 SEE MAP CAR000018853 SUNNYVALE CA 94089 ***EPA Handler ID**: CAR000018895*	SSW	0.05 / 237.90	388
HERAEUS AMERSIL INC	45875 E NORTHPOINT LOOP FREMONT CA 94538 ***EPA Handler ID**: CA0000026914*	N	0.11 / 594.54	392
VIANT ANNEX D&D WEST	45531 NORTHPORT LOOP WEST FREMONT CA 94538 ***EPA Handler ID**: CAR000337501*	N	0.19 / 1,005.22	406
FLASH ELECTRONICS, INC	4050 STARBOARD DR FREMONT CA 94538 ***EPA Handler ID**: CAL000152972*	N	0.22 / 1,148.19	425
ASTEELFLASH USA CORP	4211 STARBOARD DRIVE FREMONT CA 94538-0000 ***EPA Handler ID**: CAR000032383*	N	0.22 / 1,156.61	426
FAIRWAY CLEANERS	8685 LAYFAYETTE ST SANTA CLARA CA 95050 ***EPA Handler ID**: CAD981635691*	SSW	0.01 / 41.61	436
OGDEN POWER PACIFIC SANTA CLARA	5401 LAFAYETTE SANTA CLARA CA 95054 ***EPA Handler ID**: CAR000014183*	SSW	0.00 / 23.46	476
UPS - SOUTHEAST BAY	5588 CUSHING PARKWAY FREMONT CA 94538 ***EPA Handler ID**: CAR000321745*	NNW	0.02 / 118.55	482
TESLA, INC. - CA-FREMONT 44350 NOBEL DRIVE	44350 NOBEL DRIVE FREMONT CA 94538 ***EPA Handler ID**: CAR000337865*	NNW	0.22 / 1,167.46	490
GOOCH AND HOUSEGO PALO ALTO LLC	44247 NOBEL DR FREMONT CA 94538 ***EPA Handler ID**: CAR000251942*	NNW	0.23 / 1,221.42	493
MAGNUSSENS LEXUS OF FREMONT	5600 CUSHING PKWY FREMONT CA 94538 ***EPA Handler ID**: CAR000178665*	NNW	0.01 / 41.81	495
MOS TOOL & ENGINEERING INC	2233 CALLE DEL MUNDO SANTA CLARA CA 95054 ***EPA Handler ID**: CAD982030348*	S	0.21 / 1,104.59	503

Equal/Higher Elevation	Address	Direction	Distance (mi/ft)	Map Key
BEAM ON TECHNOLGY	2244 CALLE DEL MUNDO SANTA CLARA CA 95054 ***EPA Handler ID**: CAP000047357*	S	0.21 / 1,121.23	504
SCREEN MANUFACTURING TECHNOLOGIES	2246 CLLE DEL MUNDO SANTA CLARA CA 95054 ***EPA Handler ID**: CAD983621277*	S	0.21 / 1,131.77	511
CLARK PRECISION SHEETMETAL	2275 CALLE DEL MUNDO AVENUE SANTA CLARA CA 95054 ***EPA Handler ID**: CAD092617745*	S	0.17 / 901.68	515
G & K METAL FINISHING	2307 CALLE DEL MUNDO SANTA CLARA CA 95050 ***EPA Handler ID**: CAD069138261*	S	0.16 / 837.41	518
CLARIDGES LTD	44355 AUTOMALL CIR FREMONT CA 94538 ***EPA Handler ID**: CAD983657776*	NNW	0.06 / 311.66	526
ALZETA CORPORATION	2343 CALLE DEL MUNDO SANTA CLARA CA 95054 ***EPA Handler ID**: CAD981652936*	SSW	0.07 / 347.10	528
AUTOWEST BMW OF FREMONT	43810 AUTO MALL CIRCLE FREMONT CA 94538 ***EPA Handler ID**: CAR000151050*	NNW	0.12 / 614.93	530
FREMONT MOTOR CARS	5701 CUSHING PARKWAY FREMONT CA 94538 ***EPA Handler ID**: CAR000172783*	NNW	0.01 / 50.66	531
SHIBAURA TECH INT	2221 CALLE DE LUNA SANTA CLARA CA 95054 ***EPA Handler ID**: CAR000017319*	S	0.22 / 1,163.10	534
ABACUS MACHINING & MECHANICAL ASSY INC	2271 CALLE DE LUNA SANTA CLARA CA 95054 ***EPA Handler ID**: CAD981676471*	S	0.20 / 1,045.34	537
CIRTEX INC	2346 CALLE DEL MUNDO SANTA CLARA CA 95054 ***EPA Handler ID**: CAD021195466*	SSW	0.06 / 335.30	538
ALTATRON INC	2264 CALLE DE LUNA SANTA CLARA CA 95054 ***EPA Handler ID**: CAD118169325*	S	0.20 / 1,031.26	539
D&H MANUFACTURING	2301 CALLE DE LUNA SANTA CLARA CA 95054 ***EPA Handler ID**: CAR000131052*	S	0.11 / 577.03	551

Equal/Higher Elevation	Address	Direction	Distance (mi/ft)	Map Key
SUN CIRCUITS, INC.	5191 LAFAYETTE STREET SANTA CLARA CA 95054 ***EPA Handler ID**: CA0000068809*	SSW	0.01 / 42.63	553
AMALAR INC	2317 CALLE DE LUNA SANTA CLARA CA 95054 ***EPA Handler ID**: CAD982029779*	S	0.07 / 378.89	558
SUN CIRCUITS INC	2318 CALLE DE LUNA SANTA CLARA CA 95054 ***EPA Handler ID**: CAT080031420*	S	0.07 / 376.49	560
FORMER BEAM ON TECHNOLOGY	2318 CALLE DE LUNA SANTA CLARA CA 95054 ***EPA Handler ID**: CAP000307991*	S	0.07 / 376.49	560
GUIDED DELIVERY SYSTEMS	2355 CALLE DE LUNA SANTA CLARA CA 95054 ***EPA Handler ID**: CAR000207738*	SSW	0.03 / 135.43	565
SUN CIRCUITS INC	5124 CALLE DEL SOL SANTA CLARA CA 95054 ***EPA Handler ID**: CA0000068882*	S	0.15 / 773.77	569
MAGNUSSENS LEXUS OF FREMONT	43690 AUTO MALL CIRCLE FREMONT CA 94538 ***EPA Handler ID**: CAR000002071*	NNW	0.10 / 508.00	572
MICRO LITHOGRAPHY INC	5101 LAFAYETTE ST SANTA CLARA CA 95054 ***EPA Handler ID**: CAR000072702*	S	0.04 / 231.29	577
AUTOWEST HONDA	43275 AUTO MALL CIR FREMONT CA 94538 ***EPA Handler ID**: CAD983615865*	NNW	0.09 / 481.88	578
AUTOWEST HONDA	43285 AUTOMALL UNIT A FREMONT CA 94536 ***EPA Handler ID**: CAR000078899*	NNW	0.08 / 434.44	580
AUTOWEST CHRYSLER	43285 AUTOMALL CIR FREMONT CA 94538 ***EPA Handler ID**: CAR000017699*	NNW	0.08 / 434.44	580
NORTHERN RECEIVING STATION	4857 CENTENNIAL BLVD SANTA CLARA CA 95050 ***EPA Handler ID**: CAR000148791*	SSW	0.20 / 1,045.94	602
LEWIS & TIBBITTS INC	42700 BOYCE RD FREMONT CA 94538 ***EPA Handler ID**: CAD982485534*	NNW	0.02 / 120.03	626

Equal/Higher Elevation	Address	Direction	Distance (mi/ft)	Map Key
WMI SERVICES FREMONT	42600 BOYCE RD FREMONT CA 94538 ***EPA Handler ID**: CAD041475971*	NNW	0.08 / 426.17	628
FREMONT MATERIALS DISTR. CENTER	42105 BOYCE ROAD FREMONT CA 94538 ***EPA Handler ID**: CAD981430317*	NNW	0.04 / 187.56	649
EXHIBIT GRP GILTSPUR	41480 BOYCE RD FREMONT CA 94538 ***EPA Handler ID**: CAD983651076*	NNW	0.05 / 259.38	668
CHICAGO BRIDGE & IRON CO	41777 BOYCE RD FREMONT CA 94538 ***EPA Handler ID**: CAD073926974*	NNW	0.12 / 628.79	672

Lower Elevation	Address	Direction	Distance (mi/ft)	Map Key
GOOGLE LLC	5093 DISK DR SAN JOSE CA 95134 ***EPA Handler ID**: CAL000437716*	SSW	0.03 / 151.64	177
DEVELCO, INC	175 NORTECH PARKWAY SAN JOSE CA 95134 ***EPA Handler ID**: CAD981385974*	S	0.24 / 1,289.02	272

RCRA VSQG - RCRA Very Small Quantity Generators List

A search of the RCRA VSQG database, dated Apr 24, 2023 has found that there are 9 RCRA VSQG site(s) within approximately 0.25 miles of the project property.

Equal/Higher Elevation	Address	Direction	Distance (mi/ft)	Map Key
PROBIUS	48389 FREMONT BLVD 114 FREMONT CA 94538 ***EPA Handler ID**: CAR000349183*	ENE	0.04 / 200.41	36
CLIP HEALTH	48389 FREMONT BLVD FREMONT CA 94538 ***EPA Handler ID**: CAL000477217*	ENE	0.04 / 200.41	36
BREAKWATER RESEARCH	47456 FREMONT BLVD FREMONT CA 94538 ***EPA Handler ID**: CAR000313353*	NE	0.03 / 184.51	70
ESTUARY LLC	47448 FREMONT BLVD FREMONT CA 94538 ***EPA Handler ID**: CAR000352641*	NE	0.03 / 138.33	72
DRIFTWOOD DEVELOPEMENT LLC	3758 SPINNAKER COURT FREMONT CA 94538 ***EPA Handler ID**: CAR000292300*	NNE	0.04 / 199.81	94

Equal/Higher Elevation	Address	Direction	Distance (mi/ft)	Map Key
VEECO INSTRUMENTS INC	3191 LAURELVIEW CT FREMONT CA 94538 ***EPA Handler ID**: CAR000252726*	NE	0.17 / 893.78	100
PRINTERPREZZ_HQ	4026 CLIPPER COURT FREMONT CA 94538 ***EPA Handler ID**: CAR000286187*	NNE	0.04 / 221.10	137
ENERVENUE, INC.	46430 FREMONT BLVD FREMONT CA 94538 ***EPA Handler ID**: CAR000349233*	NNE	0.11 / 562.04	313
GATEWAY PRECISION	2300 CALLE DE LUNA SANTA CLARA CA 95054 ***EPA Handler ID**: CAR000304907*	S	0.09 / 463.54	555

RCRA NON GEN - RCRA Non-Generators

A search of the RCRA NON GEN database, dated Apr 24, 2023 has found that there are 252 RCRA NON GEN site(s) within approximately 0.25 miles of the project property.

Equal/Higher Elevation	Address	Direction	Distance (mi/ft)	Map Key
ZANKER ROAD RESOURCE MGMT	705 LOS ESTEROS RD SAN JOSE CA 95134 ***EPA Handler ID**: CAD981631690*	SSE	0.10 / 540.76	9
TELESIS INDUSTRIAL LASER CENTER	48377 FREMONT BLVD STE 115 FREMONT CA 94538 ***EPA Handler ID**: CAL000334992*	ENE	0.08 / 440.81	11
COAGUSENSE	48377 FREMONT BLVD #111 FREMONT CA 94538 ***EPA Handler ID**: CAL000442786*	ENE	0.08 / 440.81	11
ROYOLE CORPORATION	48025 FREMONT BLVD FREMONT CA 94538 ***EPA Handler ID**: CAC003164380*	NE	0.06 / 320.84	13
PRIMITY BIO	48383 FREMONT BLVD STE 118 FREMONT CA 94538 ***EPA Handler ID**: CAL000404179*	ENE	0.09 / 484.88	15
ARK DIAGNOSTICS INC	48089 FREMONT BLVD FREMONT CA 94538 ***EPA Handler ID**: CAL000446414*	NE	0.04 / 235.29	18
ALL QUALITY & SERVICES INC	47817 FREMONT BLVD FREMONT CA 94538 ***EPA Handler ID**: CAL000459984*	NE	0.05 / 271.46	19
ELUM TECHNOLOGIES INC	47745 FREMONT BLVD FREMONT CA 94538	NE	0.05 / 270.00	21

Equal/Higher Elevation	Address	Direction	Distance (mi/ft)	Map Key
	***EPA Handler ID**: CAL000450848*			
MIL-RAM TECHNOLOGY INC	48009 FREMONT BLVD FREMONT CA 94538	NE	0.03 / 163.57	22
	***EPA Handler ID**: CAL000413484*			
WASD KEYBOARDS LLC	48009 FREMONT BLVD FREMONT CA 94538	NE	0.03 / 163.57	22
	***EPA Handler ID**: CAL000464241*			
ENERGY SAVINGS TECHNOLOGY LLC	47889 FREMONT BLVD FREMONT CA 94538	NE	0.03 / 179.61	23
	***EPA Handler ID**: CAL000468198*			
ARBOR VITA CORPORATION	48371 FREMONT BLVD STE 101 FREMONT CA 94538	ENE	0.04 / 202.07	26
	***EPA Handler ID**: CAL000396806*			
ZERO WASTE ENERGY DEVELOPMENT COMPANY ANAEROBIC DIGESTION FACILITY	685 LOS ESTEROS RD SAN JOSE CA 95134	SSE	0.01 / 67.85	31
	***EPA Handler ID**: CAL000388420*			
BITMICRO NETWORK INC	47929 FREMONT BLVD FREMONT CA 94538-6508	NE	0.03 / 133.00	32
	***EPA Handler ID**: CAL000311269*			
DEPUY SYTHES PRODUCTS INC	47709 FREMONT BLVD FREMONT CA 94538	NE	0.03 / 138.44	38
	***EPA Handler ID**: CAL000424407*			
GLASSPOINT SOLAR	47669 FREMONT BLVD. FREMONT CA 94538	NE	0.03 / 149.33	41
	***EPA Handler ID**: CAC002965942*			
GLASSPOINT SOLAR, INC.	47669 FREMONT BLVD FREMONT CA 94538	NE	0.03 / 149.33	41
	***EPA Handler ID**: CAC003070404*			
SAN JOSE-SANTA CLARA REGIONAL WASTEWATER FACILITY	700 LOS ESTEROS ROAD SAN JOSE CA 95134	SSE	0.06 / 302.84	42
	***EPA Handler ID**: CAC003083119*			
NATIONAL COATINGS AND LINING COMPANY	700 LOS ESTEROS ROAD SAN JOSE CA 95134	SSE	0.06 / 302.84	42
	***EPA Handler ID**: CAC003093132*			
ANAGERIA SERVICES	700 LOS ESTEROS RD. SAN JOSE CA 95134	SSE	0.06 / 302.84	42
	***EPA Handler ID**: CAC003111343*			

Equal/Higher Elevation	Address	Direction	Distance (mi/ft)	Map Key
NATIONAL COATINGS AND LINING COMPANY	700 LOS ESTEROS ROAD SAN JOSE CA 95134 ***EPA Handler ID**: CAC003112780*	SSE	0.06 / 302.84	42
ANAERGIA	700 LOS ESTEROS RD. SAN JOSE CA 95134 ***EPA Handler ID**: CAC003169480*	SSE	0.06 / 302.84	42
ANAERGIA	700 LOS ESTEROS RD. SAN JOSE CA 95134 ***EPA Handler ID**: CAC003181965*	SSE	0.06 / 302.84	42
NATIONAL COATINGS & LINING CO.	700 LOS ESTEROS SAN JOSE CA 92562 ***EPA Handler ID**: CAC003184077*	SSE	0.06 / 302.84	42
NATIONAL COATINGS & LINING CO.	700 LOS ESTEROS ROAD SAN JOSE CA 95134 ***EPA Handler ID**: CAC003213731*	SSE	0.06 / 302.84	42
PALL FORTEBIO LLC	47661 FREMONT BLVD FREMONT CA 94538 ***EPA Handler ID**: CAL000423598*	NE	0.03 / 144.20	43
MOLECULAR DEVICES DBA FORTEBIO	47661 FREMONT BLVD FREMONT CA 94538 ***EPA Handler ID**: CAL000444112*	NE	0.03 / 144.20	43
UL SOLUTIONS	48016 FREMONT BLVD. FREMONT CA 94538 ***EPA Handler ID**: CAC003212402*	NE	0.03 / 147.24	44
BAY TUBE & MACHINING	48012 FREMONT BLVD FREMONT CA 94538 ***EPA Handler ID**: CAL000419600*	NE	0.03 / 149.20	45
TESLA DELIVERY HUB-FREMONT	47623 FREMONT BLVD FREMONT CA 94538 ***EPA Handler ID**: CAL000447554*	NE	0.03 / 144.74	46
CENTRAL ADMIXTURE PHARMARCY (SAN FRANCISCO)	48006 FREMONT BLVD FREMONT CA 94538 ***EPA Handler ID**: CAL000370717*	NE	0.03 / 152.10	47
BIONOVA SCIENTIFIC LLC	3288 LAURELVIEW CT FREMONT CA 94538 ***EPA Handler ID**: CAL000476474*	NE	0.03 / 179.94	51
CINTAS FIRST AID & SAFETY	48400 FREMONT BLVD FREMONT CA 94538 ***EPA Handler ID**: CAL000449749*	ENE	0.00 / 7.03	56

Equal/Higher Elevation	Address	Direction	Distance (mi/ft)	Map Key
CINTAS FIRE PROTECTION	48400 FREMONT BLVD FREMONT CA 95131 ***EPA Handler ID**: CAL000440573*	ENE	0.00 / 7.03	56
KINETIC SYSTEMS INC	48400 FREMONT BLVD FREMONT CA 94538-6505 ***EPA Handler ID**: CAL000324415*	ENE	0.00 / 7.03	56
DUKE REALTY	48401 FREMONT BLVD FREMONT CA 94538 ***EPA Handler ID**: CAC003054723*	ENE	0.02 / 94.70	57
SEMICAT, INC.	47900 FREMONT BLVD. FREMONT CA 94538 ***EPA Handler ID**: CAC003203498*	NE	0.05 / 248.47	59
SEMICAT INC	47900 FREMONT BLVD FREMONT CA 94538 ***EPA Handler ID**: CAL000427079*	NE	0.05 / 248.47	59
TCI INC	3541 GATEWAY BLVD FREMONT CA 94538-6585 ***EPA Handler ID**: CAL000354367*	NE	0.05 / 239.34	65
JEM AMERICA CORPORATION	3000 LAURELVIEW COURT FREMONT CA 94538-0000 ***EPA Handler ID**: CAL000129642*	NE	0.09 / 464.46	66
YIELD ENGINEERING SYSTEMS	3178 LAURELVIEW CT FREMONT CA 94538 ***EPA Handler ID**: CAL000450834*	NE	0.09 / 481.72	67
NITTO INC.	48500 FREMONT BLVD FREMONT CA 94538-6579 ***EPA Handler ID**: CAC003041721*	ENE	0.00 / 17.63	68
COLONY LANDSCAPING & MAINTENANCE INC	4911 SPRECKLES AVE ALVISO CA 95002-0000 ***EPA Handler ID**: CAL000265940*	SSW	0.24 / 1,273.80	71
ESTUARY LLC	47448 FREMONT BLVD FREMONT CA 94538 ***EPA Handler ID**: CAL000465396*	NE	0.03 / 138.33	72
RAIDENT TECHNOLOGY INC	2925 BAYVIEW DR FREMONT CA 94536 ***EPA Handler ID**: CAR000175794*	NE	0.11 / 579.42	73
PYRAMID PAINTING INC	2925 BAYVIEW DR FREMONT CA 94538 ***EPA Handler ID**: CAL000414930*	NE	0.11 / 579.42	73

Equal/Higher Elevation	Address	Direction	Distance (mi/ft)	Map Key
ENABLENCE USA COMPONENTS INC	2933 BAYVIEW DR FREMONT CA 94538-6520 ***EPA Handler ID**: CAL000270452*	NE	0.11 / 587.82	75
LITTELFUSE INC	47436 FREMONT BLVD FREMONT CA 94538-6503 ***EPA Handler ID**: CAL000417639*	NNE	0.02 / 109.68	77
AVAR CONSTRUCTION INC	47375 FREMONT BLVD FREMONT CA 94538 ***EPA Handler ID**: CAL000308368*	NNE	0.04 / 226.24	78
ARK ROW INDUSTRIAL PARTNERS	47375 FREMONT BLVD FREMONT CA 94538 ***EPA Handler ID**: CAC003205682*	NNE	0.04 / 226.24	78
SNA ELECTRONICS INC	3249 LAURELVIEW CT FREMONT CA 94538-6535 ***EPA Handler ID**: CAL000387322*	NE	0.12 / 642.31	82
ZOLLNER ELECTRONICS INC	48550 FREMONT BLVD FREMONT CA 94538 ***EPA Handler ID**: CAL000441368*	ENE	0.05 / 246.77	86
LUMICYTE INC	48480 LAKEVIEW BLVD FREMONT CA 94538-0000 ***EPA Handler ID**: CAR000081331*	ENE	0.06 / 335.63	89
TOKYO ELECTRON U.S. HOLDINGS INC	2859 BAYVIEW DR FREMONT CA 94538 ***EPA Handler ID**: CAL000439801*	NE	0.16 / 844.50	90
TACTUS TECHNOLOGY INC	47509 SEABRIDGE DR FREMONT CA 94538 ***EPA Handler ID**: CAL000431734*	NE	0.09 / 487.33	91
PHONAK LLC	47257 FREMONT BLVD FREMONT CA 94538 ***EPA Handler ID**: CAL000399837*	NNE	0.05 / 247.16	92
SONOVA USA IN	47257 FREMONT BLVD FREMONT CA 94538 ***EPA Handler ID**: CAL000441346*	NNE	0.05 / 247.16	92
PROLOGIS	47257 FREMONT BLVD FREMONT CA 94538 ***EPA Handler ID**: CAC003114402*	NNE	0.05 / 247.16	92
TRIFAB ASSOCIATES INC	48351 LAKEVIEW BLVD FREMONT CA 94538-0000 ***EPA Handler ID**: CAL000382425*	ENE	0.10 / 517.36	96

Equal/Higher Elevation	Address	Direction	Distance (mi/ft)	Map Key
MOTION SOLUTIONS	47517 SEABRIDGE DR FREMONT CA 94538 ***EPA Handler ID**: CAL000453215*	NE	0.10 / 544.63	99
APPLE INC (FB03)	49092 FREMONT BLVD FREMONT CA 94538 ***EPA Handler ID**: CAL000465513*	E	0.01 / 40.37	102
HOMELEGANCE INC	48200 FREMONT BLVD FREMONT CA 94538 ***EPA Handler ID**: CAL000440529*	ENE	0.18 / 960.35	103
FANCY MODELS CORP	48888 FREMONT BLVD STE 150 FREMONT CA 94538-6557 ***EPA Handler ID**: CAL000416010*	ENE	0.04 / 194.32	104
APPLE INC	48888 FREMONT BLVD. SUITE 140 FREMONT CA 94538 ***EPA Handler ID**: CAC003190897*	ENE	0.04 / 194.32	104
BAY MATERIALS	48450 LAKEVIEW BLVD FREMONT CA 94538 ***EPA Handler ID**: CAL000408932*	ENE	0.10 / 521.38	108
INTABIO,LLC	47370 FREMONT BLVD FREMONT CA 94538 ***EPA Handler ID**: CAL000455888*	NNE	0.02 / 117.36	110
INTABIO LLC	47370 FREMONT BLVD FREMONT CA 94538 ***EPA Handler ID**: CAL000460410*	NNE	0.02 / 117.36	110
MERAQI MEDICAL	47225 FREMONT BOULEVARD FREMONT CA 94538 ***EPA Handler ID**: CAC003054387*	NNE	0.03 / 158.86	111
MERAQI MEDICAL	47225 FREMONT BLVD FREMONT CA 94538 ***EPA Handler ID**: CAL000458893*	NNE	0.03 / 158.86	111
PROLOGIS, L.P./DCT VALLEY DRIVE CA LP	3353 GATEWAY BLVD FREMONT CA 94535 ***EPA Handler ID**: CAC002982896*	NE	0.18 / 940.72	114
TELIRITE TECHNICAL SERVICES, INC.	2857 LAKEVIEW CT FREMONT CA 94538-6534 ***EPA Handler ID**: CAL000335543*	ENE	0.21 / 1,128.28	115
PANTRONIX CORPORATION	2710 LAKEVIEW COURT FREMONT CA 94538-0000 ***EPA Handler ID**: CAL000146078*	ENE	0.21 / 1,132.47	117

Equal/Higher Elevation	Address	Direction	Distance (mi/ft)	Map Key
SPINAL ELEMENTS	47354 FREMONT BOULEVARD FREMONT CA 94538 ***EPA Handler ID**: CAC003162556*	NNE	0.02 / 130.31	121
KAESER COMPRESSORS, INC	46771 FREMONT BLVD FREMONT CA 94538 ***EPA Handler ID**: CAL000370272*	NNE	0.05 / 283.28	133
ANALOG SEMICONDUCTOR INC	4042 CLIPPER COURT FREMONT CA 94538-0000 ***EPA Handler ID**: CAL000222071*	NNE	0.07 / 395.25	134
REMEGEN BIOSCIENCES, INC	4059 CLIPPER COURT FREMONT CA 94538 ***EPA Handler ID**: CAC003117231*	NNE	0.11 / 603.25	136
ALAMAR BIOSCIENCES INC	47071 BAYSIDE PKWY FREMONT CA 94538 ***EPA Handler ID**: CAL000468653*	NE	0.25 / 1,297.88	138
CLEARINK DISPLAYS INC	4020 CLIPPER CT FREMONT CA 94538 ***EPA Handler ID**: CAL000429116*	NNE	0.03 / 176.21	140
BART MANUFACTURING, INC	3787 SPINNAKER CT FREMONT CA 94538 ***EPA Handler ID**: CAC003055857*	NNE	0.13 / 704.86	141
BART MANUFACTURING, INC	3787 SPINNAKER CT. FREMONT CA 94538 ***EPA Handler ID**: CAC003203307*	NNE	0.13 / 704.86	141
CALIFORNIA ADVANCED LABELING INC	46750 FREMONT BLVD STE 106 FREMONT CA 94538-6573 ***EPA Handler ID**: CAL000399686*	NNE	0.03 / 171.10	144
EJOULE CORPORATION	46750 FREMONT BLVD FREMONT CA 94538 ***EPA Handler ID**: CAL000410798*	NNE	0.03 / 171.10	144
BASF CORPORATION	46820 FREMONT BLVD FREMONT CA 94538 ***EPA Handler ID**: CAL000407034*	NNE	0.00 / 23.14	147
BASF METALS LLC	46820 FREMONT BLVD FREMONT CA 94538 ***EPA Handler ID**: CAL000477160*	NNE	0.00 / 23.14	147
VENITI INC	4025 CLIPPER CT FREMONT CA 94538 ***EPA Handler ID**: CAL000399824*	NNE	0.06 / 323.29	150

Equal/Higher Elevation	Address	Direction	Distance (mi/ft)	Map Key
FLOOR AND DECOR #185	1665 N MCCARTHY BLVD MILPITAS CA 95035 ***EPA Handler ID**: CAL000451094*	E	0.08 / 429.93	152
OPTOPLEX CORPORATION	48500 KATO RD FREMONT CA 94538 ***EPA Handler ID**: CAL000416884*	ENE	0.22 / 1,183.90	153
DEXTER MAGNETIC MATERIALS DIV	48460 KATO RD FREMONT CA 94538 ***EPA Handler ID**: CAD981980303*	ENE	0.23 / 1,219.43	154
TECHLINK	48460 KATO RD FREMONT CA 94538-7337 ***EPA Handler ID**: CAL000379045*	ENE	0.23 / 1,219.43	154
ESSAI INC	48580 KATO RD FREMONT CA 94538 ***EPA Handler ID**: CAL000298765*	ENE	0.22 / 1,175.36	156
BFI THE RECYCLERY	1601 DIXON LANDING ROAD MILPITAS CA 95035 ***EPA Handler ID**: CAL000055274*	E	0.17 / 894.26	158
ALLIED WASTE SERVICES OF SANTA CLARA COUNTY	1601 DIXON LANDING ROAD MILPITAS CA 95035 ***EPA Handler ID**: CAL000358268*	E	0.17 / 894.26	158
CTY OF SANTA CLARA DEPT OF ENV HEALTH	1601 DIXON LANDING RD MILPITAS CA 95035-0000 ***EPA Handler ID**: CAH111000495*	E	0.17 / 894.26	158
RAITO INC.	1601 DIXON LANDING ROAD MILPITAS CA 95035 ***EPA Handler ID**: CAC003024397*	E	0.17 / 894.26	158
CITY OF SAN JOSE POLICE DEPT	1601 DIXON LANDING RD SAN JOSE CA 95131 ***EPA Handler ID**: CAC003033701*	E	0.17 / 894.26	158
CITY OF SAN JOSE POLICE DEPT	1601 DIXON LANDING RD SAN JOSE CA 95131 ***EPA Handler ID**: CAC003211810*	E	0.17 / 894.26	158
GUINN CONSTRUCTION	1601 DIXON LANDING MILPITAS CA 95035 ***EPA Handler ID**: CAC003137364*	E	0.17 / 911.36	161
GUINN CONSTRUCTION	1601 DIXON LANDING MILPITAS CA 95035 ***EPA Handler ID**: CAC003182179*	E	0.17 / 911.36	161

Equal/Higher Elevation	Address	Direction	Distance (mi/ft)	Map Key
MCCARTHY BLVD CHEVRON	1625 N MCCARTHY BLVD MILPITAS CA 95035 ***EPA Handler ID**: CAL000449154*	E	0.12 / 646.99	168
DRYVE TECHNOLOGIES, INC	46722 FREMONT BLVD FREMONT CA 94538 ***EPA Handler ID**: CAC003204075*	NNE	0.00 / 11.28	176
PHYCOIL BIOTECHNOLOGY INTERNATIONAL INC.	46725 FREMONT BLVD FREMONT CA 94538 ***EPA Handler ID**: CAL000432569*	NNE	0.04 / 227.66	184
HITACHI CHEMICAL CO AMERICA LTD	46729 FREMONT BLVD FREMONT CA 94538 ***EPA Handler ID**: CAL000433002*	NNE	0.03 / 166.12	185
SHOWA DENKO MATERIALS (AMERICA) INC	46729 FREMONT BLVD FREMONT CA 94538 ***EPA Handler ID**: CAL000457165*	NNE	0.03 / 166.12	185
SHELBY INC. DBA EDM LABS LTD	46709 FREMONT BLVD. FREMONT CA 94538 ***EPA Handler ID**: CAC003073906*	NNE	0.07 / 367.11	186
SHELBY INC DBA EDM LABS LTD	46709 FREMONT BLVD. FREMONT CA 94538 ***EPA Handler ID**: CAC003225794*	NNE	0.07 / 367.11	186
KORE PRINT SOLUTIONS INC	46711 FREMONT BLVD FREMONT CA 94538 ***EPA Handler ID**: CAL000391374*	NNE	0.06 / 298.31	189
COMPASS BEAUTY INC	46715 FREMONT BLVD FREMONT CA 94538 ***EPA Handler ID**: CAL000475254*	NNE	0.04 / 228.58	196
FURCIFER INC	46717 FREMONT BLVD FREMONT CA 94538 ***EPA Handler ID**: CAL000439799*	NNE	0.04 / 193.89	197
AVANTEK INC	48761 KATO RD FREMONT CA 94539 ***EPA Handler ID**: CAD981996697*	E	0.23 / 1,199.86	200
INTUITY MEDICAL INC	3500 WEST WARREN AVENUE FREMONT CA 94538 ***EPA Handler ID**: CAL000427861*	NNE	0.07 / 379.94	207
BROOKS AUTOMATION INC	46702 BAYSIDE PKWY FREMONT CA 94538 ***EPA Handler ID**: CAL000388797*	NNE	0.23 / 1,226.71	229

Equal/Higher Elevation	Address	Direction	Distance (mi/ft)	Map Key
BROOKS AUTOMATION US LLC	46702 BAYSIDE PKWY FREMONT CA 94538 ***EPA Handler ID**: CAL000468862*	NNE	0.23 / 1,226.71	229
FEI EFA INC	3400 W WARREN AVE FREMONT CA 94538 ***EPA Handler ID**: CAL000431441*	NNE	0.15 / 803.64	237
SWAGELOK NORTHERN CALIFORNIA	3393 W WARREN AVE FREMONT CA 94538 ***EPA Handler ID**: CAL000440220*	NNE	0.16 / 820.38	241
UNION SANITARY DISTRICT IRVINGTON PUMP STATION	46525 FREMONT BLVD FREMONT CA 94538 ***EPA Handler ID**: CAL000367248*	NNE	0.10 / 503.72	245
FE CONTROLS CORP	46560 FREMONT BLVD. #112 FREMONT CA 94538 ***EPA Handler ID**: CAC003060988*	NNE	0.05 / 278.99	248
IMD FLUID SYSTEMS DBA SWAGELOK NOTHERN CALIFORNIA	3393 W WARREN ST FREMONT CA 94538 ***EPA Handler ID**: CAL000470622*	NNE	0.20 / 1,057.32	252
AHERN RENTALS	807 N MCCARTHY BLVD MILPITAS CA 95035-9084 ***EPA Handler ID**: CAC003029035*	ESE	0.20 / 1,059.36	256
ELITE PHARMACEUTICAL SOLUTIONS INC	46500 FREMONT BLVD STE 702 FREMONT CA 94538 ***EPA Handler ID**: CAL000437438*	NNE	0.05 / 267.26	258
SENTINELONE	46601 FREMONT BLVD FREMONT CA 94538 ***EPA Handler ID**: CAC003213322*	NNE	0.10 / 516.94	263
CLUB SPORT FREMONT	46650 LANDING PKWY FREMONT CA 94538-0000 ***EPA Handler ID**: CAL000231418*	NNE	0.19 / 1,020.38	264
APPLIED SPECTRA INC	46665 FREMONT BLVD FREMONT CA 94538 ***EPA Handler ID**: CAL000433773*	NNE	0.05 / 261.68	269
TRANSLARITY INC	46575 FREMONT BLVD FREMONT CA 94538 ***EPA Handler ID**: CAL000425382*	NNE	0.09 / 490.16	274
TACTICAL FARS INC	170 NORTECH PKWY SAN JOSE CA 95134 ***EPA Handler ID**: CAD982440240*	S	0.22 / 1,154.20	277

Equal/Higher Elevation	Address	Direction	Distance (mi/ft)	Map Key
CLEAN ENERGY INTERNATIONAL	46535 FREMONT BLVD FREMONT CA 94538 ***EPA Handler ID**: CAL000372902*	NNE	0.05 / 271.40	284
MOXIMED INC	46602 LANDING PKWY FREMONT CA 94538 ***EPA Handler ID**: CAL000457086*	NNE	0.18 / 964.96	287
ALLAY THERAPEUTICS INC	46602 LANDING PKWY FREMONT CA 94538 ***EPA Handler ID**: CAL000464303*	NNE	0.18 / 964.96	287
MYOSCIENCE INC	46400 FREMONT BLVD FREMONT CA 94538 ***EPA Handler ID**: CAL000407956*	NNE	0.04 / 196.47	297
PACIRA CRYOTECH	46400 FREMONT BLVD FREMONT CA 94538 ***EPA Handler ID**: CAL000465158*	NNE	0.04 / 196.47	297
BOSTON SCIENTIFIC DEVORO	46400 FREMONT BLVD FREMONT CA 94538 ***EPA Handler ID**: CAL000472982*	NNE	0.04 / 196.47	297
MICRO LAMBDA WIRELESS INC	46515 LANDING PKWY FREMONT CA 94538-6421 ***EPA Handler ID**: CAL000305792*	NNE	0.19 / 1,025.52	298
MASS PRECISION INC	46555 LANDING PKWY FREMONT CA 94538 ***EPA Handler ID**: CAL000417066*	NNE	0.20 / 1,061.37	302
ORYX ADVANCED MATERIALS	46458 FREMONT BLVD FREMONT CA 94538-6469 ***EPA Handler ID**: CAL000358949*	NNE	0.09 / 462.49	305
ROBINS NEST I, LLC	4425 FORTRAN DRIVE SAN JOSE CA 95134 ***EPA Handler ID**: CAL000428530*	S	0.17 / 876.53	312
BRIDGELUX INC	46430 FREMONT BLVD FREMONT CA 94538 ***EPA Handler ID**: CAL000425524*	NNE	0.11 / 562.04	313
LUMINOSTICS INC DBA CLIP HEALTH	46430 FREMONT BLVD FREMONT CA 94538 ***EPA Handler ID**: CAL000468123*	NNE	0.11 / 562.04	313
MOLEX LLC	46360 FREMONT BLVD FREMONT CA 94538 ***EPA Handler ID**: CAL000471140*	NNE	0.01 / 34.59	324

Equal/Higher Elevation	Address	Direction	Distance (mi/ft)	Map Key
RAMBUS INC	4453 N FIRST ST STE 100 SAN JOSE CA 95134 ***EPA Handler ID**: CAL000467098*	S	0.09 / 491.40	327
HENGENIX BIOTECH INC	46421 LANDING PKWY FREMONT CA 94538 ***EPA Handler ID**: CAL000440710*	NNE	0.24 / 1,284.51	357
HENLIX, INC	46421 LANDING PARKWAY FREMONT CA 94538 ***EPA Handler ID**: CAL000421304*	NNE	0.24 / 1,284.51	357
AGJUNCTION	44610 LANDING PARKWAY FREMONT CA 94538 ***EPA Handler ID**: CAC003030563*	NNE	0.24 / 1,284.51	357
ALAMAR BIOSCIENCES INC	46421 LANDING PKWY FREMONT CA 94538 ***EPA Handler ID**: CAL000461317*	NNE	0.24 / 1,284.51	357
SIMPLE HEALTHKIT INC	46421 LANDING PKWY FREMONT CA 94538 ***EPA Handler ID**: CAL000470411*	NNE	0.24 / 1,284.51	357
BROTIUM INC	46117 LANDING PKWY FREMONT CA 94538-6407 ***EPA Handler ID**: CAL000418970*	NNE	0.05 / 279.03	360
MAGNUM MICROWAVE CORP	4575 CUSHING PKWY FREMONT CA 94538 ***EPA Handler ID**: CAD981384894*	N	0.01 / 39.99	363
LAM RESEARCH CORPORATION - CA05	4653 CUSHING PARKWAY FREMONT CA 94538 ***EPA Handler ID**: CAL000424700*	N	0.03 / 164.62	364
AUTOMAT SOLUTIONS INC	46305 LANDING PKWY FREMONT CA 94538 ***EPA Handler ID**: CAL000463738*	NNE	0.21 / 1,096.43	365
BEMA ELECTRONIC INC	4545 CUSHING PKWY FREMONT CA 94538 ***EPA Handler ID**: CAL000287766*	N	0.03 / 171.13	370
STRENGTH TEST PR 001 12	46231 LANDING PARKWAY FREMONT CA 94538 ***EPA Handler ID**: CAP000224618*	NNE	0.15 / 815.77	374
LAM RESEARCH CORPORATION - CA10	4405 CUSHING PARKWAY FREMONT CA 94538 ***EPA Handler ID**: CAL000426687*	N	0.05 / 263.07	376

Equal/Higher Elevation	Address	Direction	Distance (mi/ft)	Map Key
GORDON N BALL INC	4192 CUSHING PARK WAY FREMONT CA 94538 ***EPA Handler ID**: CAL000459096*	N	0.00 / 20.92	378
AJAY ENTERPRISES LP DBA BUSINESS PARK CHEVRON	46050 FREMONT BLVD FREMONT CA 94538 ***EPA Handler ID**: CAL000359325*	NNE	0.03 / 156.66	384
PENGUIN COMPUTING	45738 NORTHPORT LOOP W FREMONT CA 94538 ***EPA Handler ID**: CAL000457210*	N	0.11 / 565.68	385
LAM RESEARCH CORPORATION - CA06	4305 CUSHING PARKWAY FREMONT CA 94538 ***EPA Handler ID**: CAL000430766*	N	0.06 / 330.79	386
DE ANZA TILE INC	45755 NORTHPORT LOOP WEST FREMONT CA 94538 ***EPA Handler ID**: CAL000465584*	N	0.15 / 796.51	395
THE SOLARIA CORP	45700 NORTHPORT LOOP EAST FREMONT CA 94538 ***EPA Handler ID**: CAL000452166*	N	0.13 / 687.05	401
VIANT FREMONT	45581 NORTHPORT LOOP W FREMONT CA 94538 ***EPA Handler ID**: CAL000385656*	N	0.19 / 1,005.22	406
NODEXUS INC	2130 GOLD ST #100 SAN JOSE CA 95002 ***EPA Handler ID**: CAL000472095*	SSW	0.12 / 643.06	411
SFF GOLD STREET, LLC	2130 GOLD STREET SAN JOSE CA 95002 ***EPA Handler ID**: CAC003203980*	SSW	0.12 / 643.06	411
NORTECH TRANSMISSION LINE	2190 GOLD ST ALVISO CA 95002 ***EPA Handler ID**: CAP000189936*	SSW	0.03 / 154.62	417
QUANTA COMPUTER USA	45630 NORTHPORT LOOP EAST FREEMONT CA 94538 ***EPA Handler ID**: CAL000281528*	N	0.22 / 1,174.46	419
LAM RESEARCH CORPORATION - CA08	4050 STARBOARD DRIVE FREMONT CA 94538 ***EPA Handler ID**: CAL000403176*	N	0.22 / 1,148.19	425
META PLATFORMS INC	44508 PACIFIC COMMONS BLVD FREMONT CA 94538 ***EPA Handler ID**: CAL000463686*	NNW	0.09 / 461.87	461

Equal/Higher Elevation	Address	Direction	Distance (mi/ft)	Map Key
IRVINE COMPANY OFFICE PROPERTIES	2550 GREAT AMERICA PARKWAY SANTA CLARA CA 95054 ***EPA Handler ID**: CAC003146881*	SSW	0.15 / 815.85	462
BLOOM ENERGY	44408 PACIFIC COMMONS BLVD FREMONT CA 94538 ***EPA Handler ID**: CAL000466826*	NNW	0.18 / 969.67	467
PACIFIC ENERGY-SANTA CLARA	5401 LAFAYETTE SANTA CLARA CA 95050 ***EPA Handler ID**: CAD981575962*	SSW	0.00 / 23.46	476
AMERESCO SANTA CLARA LLC	5401 LAFAYETTE ST SANTA CLARA CA 95054 ***EPA Handler ID**: CAL000377241*	SSW	0.01 / 37.77	481
CITY OF SANTA CLARA	5395, 5401, 5500 LAFAYETTE STREET SANTA CLARA CA 95054 ***EPA Handler ID**: CAC003056045*	SSW	0.01 / 34.27	491
MACROTRON SYSTEMS INC	44235 NOBEL DR FREMONT CA 94538 ***EPA Handler ID**: CAL000350563*	NNW	0.23 / 1,232.28	494
LEXUS OF FREMONT	5600 CUSHING PKWY FREMONT CA 94538 ***EPA Handler ID**: CAL000454757*	NNW	0.01 / 41.81	495
GYREX CORPORATION	2234 CALLE DEL MUNDO SANTA CLARA CA 95050 ***EPA Handler ID**: CAD980584528*	S	0.24 / 1,246.08	499
TMK MANUFACTURING INC	2233 CALLE DEL MUNDO SANTA CLARA CA 95054-1006 ***EPA Handler ID**: CAL000324308*	S	0.21 / 1,104.59	503
ST. ANTON COMMUNITIES	2233 CALLE DEL MUNDO SANTA CLARA CA 95054-1006 ***EPA Handler ID**: CAC003036199*	S	0.21 / 1,104.59	503
ST. ANTON CAPITOL	2233 CALLE DEL MUNDO SANTA CLARA CA 95054 ***EPA Handler ID**: CAC003032315*	S	0.21 / 1,104.59	503
ST. ANTON TASMAN EAST LP	2233 CALLE DEL MUNDO SANTA CLARA CA 95054 ***EPA Handler ID**: CAC003068407*	S	0.21 / 1,104.59	503
CUSTOM PAINTING	5673 BUNCHE DR FREMONT CA 94538 ***EPA Handler ID**: CAC003023963*	NNW	0.07 / 358.51	507

Equal/Higher Elevation	Address	Direction	Distance (mi/ft)	Map Key
CUSTOM PAINTING	5673 BUNCHE DRIVE FREMONT CA 94538 ***EPA Handler ID**: CAC003082210*	NNW	0.07 / 358.51	507
CUSTOM PAINTING, INC	5673 BUNCHE DRIVE FREMONT CA 94538 ***EPA Handler ID**: CAC003100023*	NNW	0.07 / 358.51	507
CENTER LINE PRECISION, INC	2265 CALLE DEL MUNDO SANTA CLARA CA 95054-0000 ***EPA Handler ID**: CAL000212240*	S	0.19 / 1,027.73	508
PREMIER SUBARU OF FREMONT LLC	5601 CUSHING PKWY FREMONT CA 94538 ***EPA Handler ID**: CAL000416790*	NNW	0.02 / 122.29	512
ACURA OF FREMONT	5700 CUSHING PKWY FREMONT CA 94538-3290 ***EPA Handler ID**: CAL000361079*	NNW	0.01 / 27.87	520
WATTS MACHINING, INC.	2339 CALLE DEL MUNDO SANTA CLARA CA 95054-0000 ***EPA Handler ID**: CAL000188404*	SSW	0.10 / 549.66	522
STATEWIDE RESTORATION SERVICES	2314 CALLE DEL MUNDO SANTA CLARA CA 95054 ***EPA Handler ID**: CAL000392334*	S	0.13 / 707.43	525
LP GLASSBLOWING INC	2322 CALLE DEL MUNDO SANTA CLARA CA 95054-0000 ***EPA Handler ID**: CAL000187603*	S	0.11 / 572.39	529
PREMIER AUTOMOTIVE IMPORTS LLC	5701 CUSHING PKWY FREMONT CA 94538-3290 ***EPA Handler ID**: CAL000356282*	NNW	0.01 / 50.66	531
CI-GS TASMAN EAST APARTMENTS, LLC	2225 CALLE DE LUNA SANTA CLARA CA 95054 ***EPA Handler ID**: CAC003224122*	S	0.22 / 1,186.17	533
IMG INTA LLC	2281 CALLE DE LUNA SANTA CLARA CA 95054 ***EPA Handler ID**: CAL000462833*	S	0.12 / 633.36	549
INTA TECHNOLOGIES CORP	2281 CALLE DE LUNA SANTA CLARA CA 95054-0000 ***EPA Handler ID**: CAL000208958*	S	0.12 / 633.36	549
SUN CIRCUITS INC	5191 LAFAYETTE ST SANTA CLARA CA 95054-0000 ***EPA Handler ID**: CAD000068809*	SSW	0.01 / 42.63	553

Equal/Higher Elevation	Address	Direction	Distance (mi/ft)	Map Key
GATEWAY PRECISION INC	2300 CALLE DE LUNA SANTA CLARA CA 95054 ***EPA Handler ID**: CAL000365789*	S	0.09 / 463.54	555
BEAM ON TECHNOLOGY	2318 CALLE DE LUNA SANTA CLARA CA 95054 ***EPA Handler ID**: CAL000284032*	S	0.07 / 376.49	560
PORSCHE OF FREMONT	5740 CUSHING PKWY FREMONT CA 94538-3290 ***EPA Handler ID**: CAL000301676*	NNW	0.02 / 87.49	566
ADVANCED PRECISION MACHINING & FORMING INC	5126 CALLE DEL SOL SANTA CLARA CA 95054-1009 ***EPA Handler ID**: CAL000351712*	S	0.15 / 773.80	568
FLEXTRONICS PHOTONICS	5102 CALLE DEL SOL SANTA CLARA CA 95054 ***EPA Handler ID**: CAD981383904*	S	0.10 / 554.01	570
SIVA POWER INC	5102 CALLE DEL SOL SANTA CLARA CA 95054 ***EPA Handler ID**: CAL000410906*	S	0.10 / 554.01	570
HANLEES FREMONT INC DBA HANLEES FREMONT HYUNDAI	43690 AUTO MALL CIR FREMONT CA 94538 ***EPA Handler ID**: CAL000379670*	NNW	0.10 / 508.00	572
FREMONT HYUNDAI	43690 AUTO MALL CIR FREMONT CA 94538 ***EPA Handler ID**: CAL000465652*	NNW	0.10 / 508.00	572
NU-METAL FINISHING INC	5171 LAFAYETTE SANTA CLARA CA 95050 ***EPA Handler ID**: CAT080029705*	SSW	0.00 / 21.00	575
FLETCHER JONES MOTORCARS OF FREMONT	5760 CUSHING PKWY FREMONT CA 94538-3290 ***EPA Handler ID**: CAL000301678*	NNW	0.02 / 81.04	579
DYNAMIC AUTO IMAGES FLETCHER JONES FREEMONT	5760 CUSHING PKWY FREMONT CA 94538 ***EPA Handler ID**: CAL000389063*	NNW	0.02 / 81.04	579
TJ MAXX 0404	43519 BOSCELL RD FREMONT CA 94538 ***EPA Handler ID**: CAL000405856*	NNW	0.15 / 786.27	588
HIGH, ANTONIO	5006 CALLE DE ESCUELA SANTA CLARA CA 95054 ***EPA Handler ID**: CAC003165423*	S	0.06 / 324.33	590

Equal/Higher Elevation	Address	Direction	Distance (mi/ft)	Map Key
AUTONATION HONDA FREMONT	5780 CUSHING PKWY FREMONT CA 94538-3290 ***EPA Handler ID**: CAL000204472*	NNW	0.01 / 28.15	591
PAUL GROSSI	5002 CALLE DE ESCUELA SANTA CLARA CA 95054 ***EPA Handler ID**: CAC003163302*	S	0.05 / 282.04	592
PAUL GROSSI	5002 CALLE DE ESCUELA SANTA CLARA CA 95054 ***EPA Handler ID**: CAC003178266*	S	0.05 / 282.04	592
FREMONT AUTOMOTIVE RETAILING GROUP INC	5850 CUSHING PARKWAY FREMONT CA 94538 ***EPA Handler ID**: CAR000040964*	NNW	0.08 / 401.80	595
FREMONT AUTOMOTIVE RETAILING GROUP INC FREMONT CHEVROLET	5850 CUSHING PKWY FREMONT CA 94538-9453 ***EPA Handler ID**: CAL000345873*	NNW	0.08 / 401.80	595
FREMONT CHEVROLET	5850 CUSHING PKWY FREMONT CA 94538 ***EPA Handler ID**: CAC003008310*	NNW	0.08 / 401.80	595
SANTA CLARA USD	4949 CALLE DE ESCUELA SANTA CLARA CA 95054 ***EPA Handler ID**: CAC002968806*	S	0.08 / 404.55	597
SANTA CLARA UNIFIED SCHOOL DISTRICT	4949 CALLE DE ESCUELA SANTA CLARA CA 95054 ***EPA Handler ID**: CAC003013567*	S	0.08 / 404.55	597
MICHAEL VILLAMEJOR	2113 CORTE PRIMAVERA SANTA CLARA CA 95054 ***EPA Handler ID**: CAC003185462*	S	0.10 / 532.90	600
CHERYL LEMOS	4914 PLAZA ESCUELA SANTA CLARA CA 95054-1445 ***EPA Handler ID**: CAC003048935*	S	0.02 / 91.33	601
CHERYL LEMOS	4914 PLAZA ESCUELA SANTA CLARA CA 95054-1445 ***EPA Handler ID**: CAC003049541*	S	0.02 / 91.33	601
GRACE TAN	2028 AVENIDA DE LAS FLORES SANTA CLARA CA 95054 ***EPA Handler ID**: CAC003170823*	S	0.25 / 1,293.85	606
SAN FRANCISCO FORTY NINERS	4949 CENTENNIAL BLVD SANTA CLARA CA 95054-0000 ***EPA Handler ID**: CAL000027905*	SSW	0.19 / 1,028.86	610

Equal/Higher Elevation	Address	Direction	Distance (mi/ft)	Map Key
RON BLANCAS	2038 CORTE DE FLORES SANTA CLARA CA 95054-1439 ***EPA Handler ID**: CAC003057273*	S	0.24 / 1,281.79	615
FREMONT CADILLAC BUICK GMC	5939 AUTO MALL PKWY FREMONT CA 94538-5143 ***EPA Handler ID**: CAL000384872*	NNW	0.05 / 286.61	616
MARYANN PACHO	2098 AVENIDA DE LAS FLORES SANTA CLARA CA 95054 ***EPA Handler ID**: CAC003115189*	S	0.16 / 870.19	618
FELD ENTERTAINMEN	4900 MARIE P DEBARTOLO WAY SANTA CLARA CA 95054 ***EPA Handler ID**: CAC003009834*	SSW	0.19 / 1,014.42	619
LEVIS STADIUM	4900 MARIE P DEBARTOLO WAY SANTA CLARA CA 95054 ***EPA Handler ID**: CAL000423100*	SSW	0.19 / 1,014.42	619
JM FREMONT MOTORS, LLC DBA AUTO FREMONT	43191 BOSCELL RD FREMONT CA 94538 ***EPA Handler ID**: CAL000431452*	NNW	0.19 / 1,023.32	621
JACK JAMES TOWING SERVICE INC	42800 BOYCE RD FREMONT CA 94538-5108 ***EPA Handler ID**: CAL000343037*	NNW	0.02 / 105.38	623
NEWARK DISTRIBUTION SUBSTATION	42993 BOYCE RD FREMONT CA 94538 ***EPA Handler ID**: CAC003113268*	NNW	0.02 / 112.51	624
TOM BROWN	2116 FAIRWAY GLEN DRIVE SANTA CLARA CA 95054 ***EPA Handler ID**: CAC003200205*	S	0.16 / 857.35	625
TCI LEASING RENTALS	42700 BOYCE RD FREMONT CA 94538 ***EPA Handler ID**: CAL000394634*	NNW	0.02 / 120.03	626
ALLIED WASTE SERVICES/ REPUBLIC SERVICES OF ALAMEDA COUNTY	42600 BOYCE RD FREMONT CA 94538 ***EPA Handler ID**: CAL000398499*	NNW	0.08 / 426.17	628
MICHAEL AND TRACIE CANNON	2105 HOGAN DR SANTA CLARA CA 95054-1629 ***EPA Handler ID**: CAC003029721*	S	0.17 / 901.03	631
DRYCO CONSTRUCTION INC	42745 BOSCELL RD FREMONT CA 94538-3106 ***EPA Handler ID**: CAL000302300*	NNW	0.20 / 1,078.53	632

Equal/Higher Elevation	Address	Direction	Distance (mi/ft)	Map Key
ELECTRONIC RECYCLING SERVICES INC	42400 BOYCE RD UNIT F FREMONT CA 94538 ***EPA Handler ID**: CAR000221135*	NNW	0.04 / 231.29	640
BAYSIDE PROPERTIES LLC	42400 BOYCE RD FREMONT CA 94538 ***EPA Handler ID**: CAL000435050*	NNW	0.04 / 231.29	640
SARATOGA AUTO REPAIR, LLC.	42400 BOYCE RD, UNIT B FREMONT CA 94538 ***EPA Handler ID**: CAC002986354*	NNW	0.04 / 231.29	640
CONTINENTAL TRUCK AND REPAIR INC	42400 BOYCE RD STE F FREMONT CA 94538 ***EPA Handler ID**: CAL000430174*	NNW	0.04 / 231.29	640
AER ELECTRONICS INC DBA AER WORLDWIDE	42744 BOSCELL RD FREMONT CA 94538-5132 ***EPA Handler ID**: CAL000293828*	NNW	0.22 / 1,167.27	642
GIL PETERS	42335 BOSCELL RD FREMONT CA 94538-3106 ***EPA Handler ID**: CAC003041940*	NNW	0.17 / 884.00	643
B & C TRUCK PARTS INC DBA BAY COUNTIES DIESEL SERVICE INC	42370 BOYCE RD FREMONT CA 94538-5103 ***EPA Handler ID**: CAL000323101*	NNW	0.01 / 63.51	647
GRANITE CONSTRUCTION COMPANY	42105 BOYCE ROAD - GATE 1 FREMONT CA 94538 ***EPA Handler ID**: CAC003044801*	NNW	0.04 / 187.56	649
ABERLE CONCRETE EXCAVATING & GRADING INC	42100 BOSCELL RD FREMONT CA 94538-3107 ***EPA Handler ID**: CAL000304674*	NNW	0.22 / 1,173.33	653
GIANERA FACILITY	2339 GIANERA ST SANTA CLARA CA 95054 ***EPA Handler ID**: CAL000463357*	S	0.25 / 1,314.32	656
AHERN RENTAL	42251 BOSCELL RD FREMONT CA 94538 ***EPA Handler ID**: CAL000262223*	NNW	0.19 / 998.43	658
FLETCHER JONES MOTORCARS	42251 BOSCELL RD FREMONT CA 94538 ***EPA Handler ID**: CAL000425345*	NNW	0.19 / 998.43	658
DEL CONTE'S LANDSCAPING	41900 BOSCELL RD FREMONT CA 94538-0000 ***EPA Handler ID**: CAL000158034*	NNW	0.24 / 1,248.68	659

Equal/Higher Elevation	Address	Direction	Distance (mi/ft)	Map Key
MAGNUM DRYWALL CEILING & PAINTING	42027 BOSCELL RD FREMONT CA 94538-3106 ***EPA Handler ID**: CAL000341821*	NNW	0.22 / 1,161.02	664
AT&T	42000 BOYCE RD FREMONT CA 94538 ***EPA Handler ID**: CAL000402815*	NNW	0.01 / 76.13	665
WALTERS & WOLF PRECAST	41777 BOYCE RD FREMONT CA 94538-3108 ***EPA Handler ID**: CAL000168521*	NNW	0.12 / 628.79	672
RAYMOND HANDLING CONCEPTS CORP	41400 BOYCE RD FREMONT CA 94538 ***EPA Handler ID**: CAL000438869*	NNW	0.16 / 867.74	675
RAYMOND HANDLING CONCEPTS CORP	41400 BOYCE RD FREMONT CA 94538 ***EPA Handler ID**: CAL000269483*	NNW	0.16 / 867.74	675

Lower Elevation	Address	Direction	Distance (mi/ft)	Map Key
CITY OF SAN JOSE - NORTECH PUMP STATION	185 NORTECH PARKWAY SAN JOSE CA 95134 ***EPA Handler ID**: CAC003184372*	S	0.22 / 1,171.75	271
BAYVP	175 NORTECH PKWY SAN JOSE CA 95134 ***EPA Handler ID**: CAC003067567*	S	0.24 / 1,289.02	272
CISCO SYSTEMS, INC.	110 NORTECH PKWY. SAN JOSE CA 95134 ***EPA Handler ID**: CAC002987417*	S	0.04 / 215.69	281
GOOGLE LLC	110 NORTECH PARKWAY SAN JOSE CA 95134 ***EPA Handler ID**: CAC003188432*	S	0.04 / 215.69	281
GOOGLE LLC	110 NORTECH PARKWAY SAN JOSE CA 95134 ***EPA Handler ID**: CAC003221566*	S	0.04 / 215.69	281
ECLIPSE MICROWAVE INC DBA ECLIPSE MDI	4425-4 FORTRAN DR SAN JOSE CA 95134 ***EPA Handler ID**: CAL000450825*	S	0.19 / 1,022.58	283

ERNS - Emergency Response Notification System

A search of the ERNS database, dated Jan 16, 2023 has found that there are 2 ERNS site(s) within approximately 0.02 miles of the project property.

Equal/Higher Elevation	Address	Direction	Distance (mi/ft)	Map Key
	48481 FREEMONT BLVD FREEMONT CA	ENE	0.01 / 42.47	64
	***NRC Report No**: 827158*			
	5401 LAFAYETTE ST SANTA CLARA CA 95050	SSW	0.01 / 37.77	481
	***NRC Report No**: 477357*			

State

RESPONSE - State Response Sites

A search of the RESPONSE database, dated Jun 1, 2023 has found that there are 2 RESPONSE site(s) within approximately 1.00 miles of the project property.

Equal/Higher Elevation	Address	Direction	Distance (mi/ft)	Map Key
TARGET MASTERS WEST	122 MINNIS CIRCLE MILPITAS CA 95035	E	0.74 / 3,919.38	394
	***Estor/EPA ID** | **Cleanup Status**: 60002853 | ACTIVE AS OF 7/1/2019*			
NORTH FIRST STREET PLUME - SAN JOSE	3901 NORTH 1ST STREET SAN JOSE CA 95134	S	0.97 / 5,119.29	477
	***Estor/EPA ID** | **Cleanup Status**: 43990001 | CERTIFIED AS OF 3/27/1990*			

ENVIROSTOR - EnviroStor Database

A search of the ENVIROSTOR database, dated Jun 1, 2023 has found that there are 88 ENVIROSTOR site(s) within approximately 1.00 miles of the project property.

Equal/Higher Elevation	Address	Direction	Distance (mi/ft)	Map Key
INTERNATIONAL DISPOSAL (BROWNING-FERRIS)	1601 DIXON LANDING ROAD MILPITAS CA 95035	E	0.17 / 912.60	30
	***Estor/EPA ID** | **Cleanup Status**: 43490006 | REFER: OTHER AGENCY AS OF 1/16/1987*			
OWENS-CORNING FIBERGLAS CORP LDFL-ALVISO	LOS ESTEROS RD SAN JOSE CA 95134	S	0.05 / 270.74	39
	***Estor/EPA ID** | **Cleanup Status**: 43490055 | REFER: RWQCB AS OF 4/24/1987*			
LEGACY LAGOON BIOSOLIDS	700 LOS ESTEROS ROAD SAN JOSE CA 95134	SSE	0.06 / 302.84	42
	***Estor/EPA ID** | **Cleanup Status**: 60001622 | INACTIVE - NEEDS EVALUATION AS OF 12/6/2012*			
IDC OF CALIFORNIA INC	1601 DIXON LANDING RD MILPITAS CA 950358100	E	0.09 / 465.78	58
	***Estor/EPA ID** | **Cleanup Status**: CAT080012479 |*			
IDC OF CALIFORNIA INC	1601 DIXON LANDING ROAD MILPITAS CA 950350000	E	0.09 / 465.78	58
	***Estor/EPA ID** | **Cleanup Status**: 80001840 | INACTIVE - NEEDS EVALUATION AS OF 6/26/2009*			
ATG INC	47375-B FREMONT BLVD FREMONT CA 945380000	NNE	0.04 / 226.24	78

Equal/Higher Elevation	Address	Direction	Distance (mi/ft)	Map Key
	Estor/EPA ID **|** ***Cleanup Status****: CAL000126886*			
PANTRONIX CORP. - FREMONT	2710 LAKEVIEW CT FREMONT CA 94538	ENE	0.21 / 1,132.47	117
	Estor/EPA ID **|** ***Cleanup Status****: 71003360*	*INACTIVE - NEEDS EVALUATION AS OF*		
MATTSON TECHNOLOGY, INC.	47131 BAYSIDE PARKWAY FREMONT CA 94538	NE	0.24 / 1,273.03	127
	Estor/EPA ID **|** ***Cleanup Status****: 71003157*	*INACTIVE - NEEDS EVALUATION AS OF*		
LSI LOGIC CORP. - FREMONT	48580 KATO ROAD FREMONT CA 94539	ENE	0.22 / 1,175.36	156
	Estor/EPA ID **|** ***Cleanup Status****: 71002841*	*INACTIVE - NEEDS EVALUATION AS OF*		
HMT TECHNOLOGY CORP.	1220 PAGE AVENUE FREMONT CA 94538	ENE	0.30 / 1,560.04	179
	Estor/EPA ID **|** ***Cleanup Status****: 71002427*	*INACTIVE - NEEDS EVALUATION AS OF*		
DOUDELL PROPERTY	SE CORNER OF DIXON LANDING RD & I-880 MILPITAS CA 95035	E	0.24 / 1,244.87	190
	Estor/EPA ID **|** ***Cleanup Status****: 43420005*	*REFER: RWQCB AS OF 10/19/1990*		
ALLERGAN MEDICAL	48490 MILMONT DRIVE FREMONT CA 94538	ENE	0.45 / 2,392.94	253
	Estor/EPA ID **|** ***Cleanup Status****: 71003215*	*INACTIVE - NEEDS EVALUATION AS OF 2/28/2007*		
SOLYNDRA, INC.	47488 KATO ROAD FREMONT CA 94538	NE	0.59 / 3,126.53	259
	Estor/EPA ID **|** ***Cleanup Status****: 60001620*	*INACTIVE - NEEDS EVALUATION AS OF 8/6/2010*		
S & R PRECISION CO., LLC	49040 MILMONT DRIVE FREMONT CA 94538	E	0.39 / 2,046.54	262
	Estor/EPA ID **|** ***Cleanup Status****: 71003436*	*INACTIVE - NEEDS EVALUATION AS OF*		
SAINT-GOBAIN QUARTZ	1181 CADILLAC COURT MILPITAS CA 95035	ESE	0.30 / 1,564.92	286
	Estor/EPA ID **|** ***Cleanup Status****: 71003684*	*INACTIVE - NEEDS EVALUATION AS OF*		
QUARTZ INTERNATIONL, INC.	1181 CADILLAC CT MILPITAS CA 95035	ESE	0.30 / 1,595.63	289
	Estor/EPA ID **|** ***Cleanup Status****: 71003417*	*INACTIVE - NEEDS EVALUATION AS OF*		
BANDWIDTH 9	46410 FREMONT BOULEVARD FREMONT CA 94538	NNE	0.03 / 171.26	307
	Estor/EPA ID **|** ***Cleanup Status****: 71003623*	*INACTIVE - NEEDS EVALUATION AS OF*		
SILICON GENESIS CORPORATION	145 BAYTECH DRIVE SAN JOSE CA 95134	S	0.26 / 1,373.78	309
	Estor/EPA ID **|** ***Cleanup Status****: 60002120*	*INACTIVE - NEEDS EVALUATION AS OF 2/28/2020*		
THAT CORPORATION INTEGRATED SYSTEMS	495 FAIRVIEW WAY MILPITAS CA 95035	ESE	0.42 / 2,192.44	321

Equal/Higher Elevation	Address	Direction	Distance (mi/ft)	Map Key
	***Estor/EPA ID** | **Cleanup Status**: 71003703 | INACTIVE - NEEDS EVALUATION AS OF*			
CALOGIC CORP.	237 WHITNEY PLACE FREMONT CA 94539	ENE	0.69 / 3,630.01	326
	***Estor/EPA ID** | **Cleanup Status**: 71002662 | INACTIVE - NEEDS EVALUATION AS OF*			
AFL TELECOMMUNICATIONS	48501 WARM SPRINGS BOULEVARD, SUITE 101 FREMONT CA 94539 ***Estor/EPA ID** | **Cleanup Status**: 71003765 | INACTIVE - NEEDS EVALUATION AS OF 9/8/2003*	ENE	0.72 / 3,813.26	333
LAM RESEARCH CORPORATION - CA-30	46413 LANDING PARKWAY FREMONT CA 945838	NNE	0.19 / 1,004.40	334
	***Estor/EPA ID** | **Cleanup Status**: 60002578 | ACTIVE AS OF 11/9/2017*			
LAM RESEARCH CORPORATION - FREMEONT CAMPUS	4400 AND 4540 CUSHING PARKWAY FREMONT CA 94538	N	0.06 / 291.68	339
	***Estor/EPA ID** | **Cleanup Status**: 60002510 | INACTIVE - NEEDS EVALUATION AS OF 6/9/2017*			
NITINOL DEVICES & COMPONENTS	47621 WESTINGHOUSE DR FREMONT CA 94539	NE	0.86 / 4,563.98	347
	***Estor/EPA ID** | **Cleanup Status**: 71003822 | INACTIVE - NEEDS EVALUATION AS OF*			
CISCO SYSTEMS SITE 6	NORTH FIRST STREET AND SYNTAX COURT SAN JOSE CA 95002 ***Estor/EPA ID** | **Cleanup Status**: 43010027 | CERTIFIED O&M - LAND USE RESTRICTIONS ONLY AS OF 2/5/2007*	S	0.12 / 614.54	350
NITINOL DEVICES & COMPONENTS	47533 WESTINGHOUSE DR FREMONT CA 94539	NE	0.87 / 4,608.67	351
	***Estor/EPA ID** | **Cleanup Status**: 71003821 | INACTIVE - NEEDS EVALUATION AS OF*			
CTS PRINTEX INC	47010 KATO ROAD FREMONT CA 945390000	NE	0.76 / 3,992.64	373
	***Estor/EPA ID** | **Cleanup Status**: CAD980895353 |*			
SEAGATE TECHNOLOGY, INC.	47010 KATO ROAD FREMONT CA 94538	NE	0.76 / 3,992.64	373
	***Estor/EPA ID** | **Cleanup Status**: 71003021 | NO ACTION REQUIRED AS OF*			
CTS PRINTEX INC	47010 KATO ROAD FREMONT CA 945390000	NE	0.80 / 4,215.03	377
	***Estor/EPA ID** | **Cleanup Status**: 80001763 | NO FURTHER ACTION AS OF 3/27/1998*			
THERMO FISCHER-FORMER NUMMI	46500 FREMONT BOULEVARD FREMONT CA 94538	NNE	0.45 / 2,381.91	382
	***Estor/EPA ID** | **Cleanup Status**: 60001887 | NO FURTHER ACTION AS OF 10/14/2013*			
THERMO SEPARATION PRODUCTS	45757 NORTHPORT LOOP WEST FREMONT CA 94538	N	0.12 / 609.53	387
	***Estor/EPA ID** | **Cleanup Status**: 71002936 | INACTIVE - NEEDS EVALUATION AS OF*			
HERAEUS AMERSIL, INC. - FREMONT	45875 E. NORTHPOINT LOOP FREMONT CA 94538	N	0.11 / 594.54	392

Equal/Higher Elevation	Address	Direction	Distance (mi/ft)	Map Key
	***Estor/EPA ID** | **Cleanup Status**: 71003560 | INACTIVE - NEEDS EVALUATION AS OF*			
TARGET MASTERS WEST	122 MINNIS CIRCLE MILPITAS CA 95035	E	0.74 / 3,919.38	394
	***Estor/EPA ID** | **Cleanup Status**: 60002853 | ACTIVE AS OF 7/1/2019*			
EIC CORP.	45738 NORTHPORT LOOP WEST FREMONT CA 94538	N	0.16 / 829.97	399
	***Estor/EPA ID** | **Cleanup Status**: 71003463 | INACTIVE - NEEDS EVALUATION AS OF*			
CBR CIRCUITS, INC.	116 MINNIS CIR MILPITAS CA 95035	E	0.78 / 4,105.37	402
	***Estor/EPA ID** | **Cleanup Status**: 71002650 | INACTIVE - NEEDS EVALUATION AS OF*			
MCCARTHY RANCH	MCCARTHY BLVD. AND RANCH DRIVE MILPITAS CA 95035	SE	0.44 / 2,343.71	414
	***Estor/EPA ID** | **Cleanup Status**: 43010018 | NO FURTHER ACTION AS OF 6/3/1997*			
NOVELLUS SYSTEMS, INC. - 400 N FIRST ST	4000 N. FIRST STREET SAN JOSE CA 95134	S	0.73 / 3,844.49	433
	***Estor/EPA ID** | **Cleanup Status**: 71002971 | INACTIVE - NEEDS EVALUATION AS OF*			
VISTA MONTANA PARK	4145 N. 1ST STREET SAN JOSE CA 95134	S	0.68 / 3,579.30	438
	***Estor/EPA ID** | **Cleanup Status**: 60000294 | ACTIVE AS OF 9/11/2006*			
SANTA CLARA GATEWAY	GREAT AMERICA WAY & LAFAYETTE SANTA CLARA CA 95050	SSW	0.09 / 467.25	442
	***Estor/EPA ID** | **Cleanup Status**: 43290008 | CERTIFIED / OPERATION & MAINTENANCE AS OF 11/26/2003*			
TWIN CREEKS TECHNOLOGIES, INC.	3930 N. FIRST STREET SAN JOSE CA 95134	S	0.84 / 4,414.18	443
	***Estor/EPA ID** | **Cleanup Status**: 71002098 | INACTIVE - NEEDS EVALUATION AS OF 5/11/2009*			
LUCAS NOVASENSOR	1055 MISSION CT FREMONT CA 94539	NE	0.81 / 4,276.18	444
	***Estor/EPA ID** | **Cleanup Status**: 71002893 | INACTIVE - NEEDS EVALUATION AS OF 5/4/2000*			
SUPERTEX	71 VISTA MONTANA SAN JOSE CA 95134	S	0.71 / 3,759.06	454
	***Estor/EPA ID** | **Cleanup Status**: 71003060 | REFER: OTHER AGENCY AS OF*			
71 VISTA MONTANA	71 VISTA MONTANA SAN JOSE CA 95134	S	0.71 / 3,759.06	454
	***Estor/EPA ID** | **Cleanup Status**: 60000591 | INACTIVE - NEEDS EVALUATION AS OF 8/1/2008*			
JDS UNIPHASE	80 ROSE ORCHARD WAY SAN JOSE CA 95134	SSE	0.94 / 4,955.04	455
	***Estor/EPA ID** | **Cleanup Status**: 71002948 | INACTIVE - NEEDS EVALUATION AS OF*			
IHT CORP.	1025 MISSION CT FREMONT CA 94539	NE	0.90 / 4,737.44	465

Equal/Higher Elevation	Address	Direction	Distance (mi/ft)	Map Key
	***Estor/EPA ID** | **Cleanup Status**: 71003029 | REFER: OTHER AGENCY AS OF*			
SUNPOWER CORP.	3939 N FIRST ST SAN JOSE CA 95134	S	0.91 / 4,809.38	469
	***Estor/EPA ID** | **Cleanup Status**: 71003820 | INACTIVE - NEEDS EVALUATION AS OF*			
AKASHIC MEMORIES CORP., SAN JOSE	305 W. TASMAN DRIVE SAN JOSE CA 95134	S	0.60 / 3,172.29	473
	***Estor/EPA ID** | **Cleanup Status**: 71003087 | INACTIVE - NEEDS EVALUATION AS OF*			
CYPRESS SEMICONDUCTOR CORP.	3901 N FIRST ST SAN JOSE CA 95134	S	0.97 / 5,119.29	477
	***Estor/EPA ID** | **Cleanup Status**: 71002842 | NO FURTHER ACTION AS OF 10/2/2014*			
NORTH FIRST STREET PLUME - SAN JOSE	3901 NORTH 1ST STREET SAN JOSE CA 95134	S	0.97 / 5,119.29	477
	***Estor/EPA ID** | **Cleanup Status**: 43990001 | CERTIFIED AS OF 3/27/1990*			
ALL PURPOSE LANDFILL	5401 LAFAYETTE STREET SANTA CLARA CA 95054	SSW	0.01 / 37.77	481
	***Estor/EPA ID** | **Cleanup Status**: 43490056 | REFER: RWQCB AS OF 5/8/1989*			
BAYPOINTE REDEVELOPMENT	210 BAYPOINTE PARKWAY SAN JOSE CA 95134	SSE	0.96 / 5,055.55	487
	***Estor/EPA ID** | **Cleanup Status**: 60003402 | ACTIVE AS OF 7/21/2022*			
HEATH FIELD J09CA1034	WEST SIDE OF I-880 SOUTH OF BUNCHE DRIVE AND BRANDIN CT., EAST OF CUSHING PWY FREMONT CA 94555 ***Estor/EPA ID** | **Cleanup Status**: 60002005 | NO FURTHER ACTION AS OF 7/1/2014*	NNW	0.28 / 1,494.28	497
ITALIX CO., INC.	2232 CALLE DEL MUNDO SANTA CLARA CA 95054	S	0.24 / 1,279.77	505
	***Estor/EPA ID** | **Cleanup Status**: 71002788 | INACTIVE - NEEDS EVALUATION AS OF*			
NU-METAL FINISHING, INC.	2262 CALLE DEL MUNDO SANTA CLARA CA 95054	S	0.19 / 1,026.24	519
	***Estor/EPA ID** | **Cleanup Status**: 71002694 | INACTIVE - NEEDS EVALUATION AS OF*			
COATEK, INC.	2272 CALLE DE LUNA SANTA CLARA CA 95054	S	0.19 / 1,027.22	547
	***Estor/EPA ID** | **Cleanup Status**: 71003228 | INACTIVE - NEEDS EVALUATION AS OF*			
MEDIA GROUP, INC.	44799 INDUSTRIAL DRIVE FREMONT CA 94538	N	0.75 / 3,985.85	548
	***Estor/EPA ID** | **Cleanup Status**: 71002674 | INACTIVE - NEEDS EVALUATION AS OF*			
TESLA INC.	45500 FREMONT BLVD FREMONT CA 945380000	NNE	0.75 / 3,971.44	552
	***Estor/EPA ID** | **Cleanup Status**: CAD000051433 |*			
TESLA MOTORS INC.	45500 FREMONT BLVD FREMONT CA 945380000	NNE	0.75 / 3,971.44	552

Equal/Higher Elevation	Address	Direction	Distance (mi/ft)	Map Key
	***Estor/EPA ID** | **Cleanup Status**: 80001286 | ACTIVE AS OF 12/17/2010*			
NEW UNITED MOTOR MFG., INC.	45500 FREMONT BOULEVARD FREMONT CA 94538	NNE	0.75 / 3,971.44	552
	***Estor/EPA ID** | **Cleanup Status**: 71002099 | REFER: OTHER AGENCY AS OF*			
SUN CIRCUITS, INC. - LAFAYETTE	5191 LAFAYETTE STREET SANTA CLARA CA 95054	SSW	0.01 / 42.63	553
	***Estor/EPA ID** | **Cleanup Status**: 71003561 | INACTIVE - NEEDS EVALUATION AS OF*			
PULLBRITE, INC.	45473 WARM SPRINGS BOULEVARD FREMONT CA 94539	NNE	0.94 / 4,969.71	562
	***Estor/EPA ID** | **Cleanup Status**: 71002713 | INACTIVE - NEEDS EVALUATION AS OF*			
PARAGON ELECTRONIC SYSTEMS, INC.	2318 CALLE DE LUNA SANTA CLARA CA 95054	S	0.07 / 395.76	563
	***Estor/EPA ID** | **Cleanup Status**: 71003542 | NO ACTION REQUIRED AS OF 10/2/1997*			
INNOVATION ELEMENTARY SCHOOL	45250 & 45300 FREMONT BLVD. AND 44852 S. GRIMMER BLVD. FREMONT CA 94538	NNE	0.75 / 3,957.47	567
	***Estor/EPA ID** | **Cleanup Status**: 60002165 | NO FURTHER ACTION AS OF 12/8/2015*			
WESTERN DIGITAL	5102 CALLE DEL SOL SANTA CLARA CA 95054	S	0.10 / 554.01	570
	***Estor/EPA ID** | **Cleanup Status**: 71002774 | INACTIVE - NEEDS EVALUATION AS OF*			
GLOBAL PLATING, INC.	44620 GRIMMER BOULEVARD FREMONT CA 94538	N	0.89 / 4,686.73	586
	***Estor/EPA ID** | **Cleanup Status**: 71002720 | INACTIVE - NEEDS EVALUATION AS OF*			
PANTRONIX CORP. - SAN JOSE	145 RIO ROBLES DRIVE SAN JOSE CA 95134	S	0.93 / 4,931.39	593
	***Estor/EPA ID** | **Cleanup Status**: 71003204 | INACTIVE - NEEDS EVALUATION AS OF*			
AMERICAN XTAL CORP.	4311 SOLAR WAY FREMONT CA 94538	N	0.99 / 5,246.66	599
	***Estor/EPA ID** | **Cleanup Status**: 71003441 | INACTIVE - NEEDS EVALUATION AS OF 7/5/1996*			
CALIFORNIA CIRCUIT ENGINEERING	1292 REAMWOOD AVE SUNNYVALE CA 94086	SW	0.94 / 4,944.54	607
	***Estor/EPA ID** | **Cleanup Status**: 43360034 | REFER: RWQCB AS OF 1/1/1984*			
BRUSH WELLMAN	44036 S. GRIMMER BOULEVARD. FREMONT CA 94538	N	0.95 / 4,990.51	613
	***Estor/EPA ID** | **Cleanup Status**: 71003688 | INACTIVE - NEEDS EVALUATION AS OF*			
NEWARK SUBSTATION	6453 AUTO MALL PARKWAY FREMONT CA 94538	NNW	0.25 / 1,299.82	614
	***Estor/EPA ID** | **Cleanup Status**: 60002323 | ACTIVE AS OF 3/22/2016*			
GLOBALFOUNDRIES U.S. INC.	1278 REAMWOOD AVENUE SUNNYVALE CA 94089	SSW	0.98 / 5,172.59	627

Equal/Higher Elevation	Address	Direction	Distance (mi/ft)	Map Key
	***Estor/EPA ID** | **Cleanup Status**: 60002453 | INACTIVE - NEEDS EVALUATION AS OF 11/30/2016*			
HOGAN DRIVE PROPERTY	HOGAN DRIVE AND LAFAYETTE STREET SANTA CLARA CA 95054	S	0.18 / 967.06	634
	***Estor/EPA ID** | **Cleanup Status**: 60000397 | NO FURTHER ACTION AS OF 2/9/2011*			
GIANERA 2 - HABITAT FOR HUMANITY SILICON VALLEY	2261 - 2285 GIANERA STREET SANTA CLARA CA 95054	S	0.10 / 526.73	635
	***Estor/EPA ID** | **Cleanup Status**: 60001273 | CERTIFIED AS OF 3/30/2011*			
COHERENT, INC./LASER GROUP DIV., SANTA CLARA	5100 PATRICK HENRY DRIVE SANTA CLARA CA 95054	SSW	0.97 / 5,115.55	646
	***Estor/EPA ID** | **Cleanup Status**: 71002635 | INACTIVE - NEEDS EVALUATION AS OF*			
RIVERMARK PROPERTIES	MONTAGUE EXPRESSWAY & AGNEW ROAD SANTA CLARA CA 95054	S	0.97 / 5,125.09	650
	***Estor/EPA ID** | **Cleanup Status**: 43990005 | CERTIFIED O&M - LAND USE RESTRICTIONS ONLY AS OF 11/4/2004*			
EARLY EDUCATION CENTER	43100 ISLE ROYAL STREET FREMONT CA 94538	N	0.96 / 5,059.31	681
	***Estor/EPA ID** | **Cleanup Status**: 60002707 | NO FURTHER ACTION AS OF 5/28/2019*			
FINISAR	41762 CHRISTY STREET FREMONT CA 94538	NNW	0.50 / 2,630.57	686
	***Estor/EPA ID** | **Cleanup Status**: 71003743 | INACTIVE - NEEDS EVALUATION AS OF*			
BORDEN CHEMICAL	41100 BOYCE ROAD FREMONT CA 94538	NNW	0.41 / 2,161.98	697
	***Estor/EPA ID** | **Cleanup Status**: 01280009 | REFER: RWQCB AS OF 11/2/1992*			
SANTUR CORPORATION	40931 ENCYCLOPEDIA CIRCLE FREMONT CA 94538	NNW	0.65 / 3,440.87	699
	***Estor/EPA ID** | **Cleanup Status**: 71003783 | INACTIVE - NEEDS EVALUATION AS OF*			
EG&G AMORPHOUS SILICON	2175 MISSION COLLEGE BOULEVARD SANTA CLARA CA 95054	S	0.90 / 4,740.19	700
	***Estor/EPA ID** | **Cleanup Status**: 71003454 | INACTIVE - NEEDS EVALUATION AS OF*			
GREENBRIAR FUDENNA II	33939 STEVENSON BOULEVARD FREMONT CA 94537	NNW	0.67 / 3,546.47	701
	***Estor/EPA ID** | **Cleanup Status**: 01010002 | NO FURTHER ACTION AS OF 7/29/1994*			
SOBEX INCORPORATED	6000 STEVENSON BOULEVARD FREMONT CA 94538	NNW	0.89 / 4,690.52	702
	***Estor/EPA ID** | **Cleanup Status**: 01280082 | REFER: RWQCB AS OF 6/10/1994*			

Lower Elevation	Address	Direction	Distance (mi/ft)	Map Key
CLEARWATER ENV MGMT DBA ALVISO INDEPENDENT OIL	5002 ARCHER ST ALVISO CA 950020000	SSW	0.38 / 2,019.02	236
	***Estor/EPA ID** | **Cleanup Status**: CAL000161743 |*			

Lower Elevation	Address	Direction	Distance (mi/ft)	Map Key
CLEARWATER ENVIRONMENTAL MANAGEMENT DBA ALVISO INDEPENDENT OIL	5002 ARCHER ST ALVISO CA 950020000	SSW	0.38 / 2,019.02	236
	Estor/EPA ID **|** ***Cleanup Status***: *CAL000048571* |			
CLEARWATER ENV MGMT DBA ALVISO INDEPENDENT OIL	5002 ARCHER ST ALVISO CA 950020000	SSW	0.38 / 2,019.02	236
	Estor/EPA ID **|** ***Cleanup Status***: *60002564* | *ACTIVE AS OF 10/17/2017*			
ALVISO INDEPENDENT OIL CO	1110 TAYLOR ST ALVISO CA 950020000	SSW	0.56 / 2,935.42	301
	Estor/EPA ID **|** ***Cleanup Status***: *80001742* | *INACTIVE - NEEDS EVALUATION AS OF 6/22/2009*			
ALVISO INDEPENDENT OIL CO	1110 TAYLOR ST ALVISO CA 950020000	SSW	0.56 / 2,935.42	301
	Estor/EPA ID **|** ***Cleanup Status***: *CAD980695340* |			
FAMILY HEALTH FOUND. OF ALVISO, MED. CLI	1621 GOLD STREET SAN JOSE-ALVISO CA 95002	SSW	0.46 / 2,436.34	322
	Estor/EPA ID **|** ***Cleanup Status***: *43800003* | *NO ACTION REQUIRED AS OF 6/27/1994*			

SWF/LF - Solid Waste Information System (SWIS)

A search of the SWF/LF database, dated May 9, 2023 has found that there are 16 SWF/LF site(s) within approximately 0.50 miles of the project property.

Equal/Higher Elevation	Address	Direction	Distance (mi/ft)	Map Key
Nine Par Landfill	705 Los Esteros Road, Near Zanker Road San Jose CA 95134 ***Act Opl Status*** **|** ***Activity***: *Closed* | *Solid Waste Disposal Site*	SSE	0.37 / 1,932.81	3
Zanker Road Resource Recovery Operation	705 Los Esteros Road, Near Zanker Road San Jose CA 95134 ***Act Opl Status*** **|** ***Activity***: *Active* | *Green Material Composting Facility, Closing* | *Solid Waste Landfill, Active* | *Large Volume Transfer/Processing Facility*	SSE	0.37 / 1,932.81	3
Zero Waste to Energy Development Co. AD	685 Los Esteros Rd. San Jose CA 95134 ***Act Opl Status*** **|** ***Activity***: *Active* | *Large Volume In-Vessel Digestion Facility*	SSE	0.01 / 67.85	31
Zanker Material Processing Facility	675 Los Esteros Road San Jose CA 95134 ***Act Opl Status*** **|** ***Activity***: *Active* | *Large Volume Transfer/Processing Facility, Active* | *Solid Waste Landfill*	S	0.00 / 18.88	79
Newby Island Sanitary Landfill	1601 Dixon Landing Road Milpitas(SJ) CA 95035 ***Act Opl Status*** **|** ***Activity***: *Active* | *Solid Waste Landfill*	E	0.17 / 894.26	158
BFI Newby Island Recyclery	1601 Dixon Landing Road San Jose CA 94538 ***Act Opl Status*** **|** ***Activity***: *Active* | *Large Volume Transfer/Processing Facility*	E	0.17 / 894.26	158

Equal/Higher Elevation	Address	Direction	Distance (mi/ft)	Map Key
Newby Island Compost Facility	1601 Dixon Landing Road San Jose CA 95035	E	0.17 / 894.26	158
	***Act Opl Status** | **Activity**: Active | Green Material Composting Facility*			
Sainte Claire Landfill	Gold And Moffat St Alviso (In San Jose) CA 95002	SSW	0.43 / 2,260.63	335
	***Act Opl Status** | **Activity**: Closed | Solid Waste Disposal Site*			
Syntax Court D.S.	Syntax Ct, N 1st St. Alviso (In San Jose) CA 95002	S	0.22 / 1,151.06	356
	***Act Opl Status** | **Activity**: Closed | Solid Waste Disposal Site*			
Route 237 Lincoln Technology Park	2100 Gold St. San Jose, 95002 San Jose CA 95002	SSW	0.18 / 945.40	393
	***Act Opl Status** | **Activity**: Closed | Solid Waste Disposal Site*			
Santos Landfill	East Gold Street North Of Hwy 237 Alviso (In San Jose) CA 95002	SSW	0.03 / 163.92	415
	***Act Opl Status** | **Activity**: Closed | Solid Waste Disposal Site*			
Marshland Solid Waste Facility	6201 America Center Dr San Jose CA 95002	SSW	0.35 / 1,842.98	435
	***Act Opl Status** | **Activity**: Closed | Solid Waste Disposal Site*			
All Purpose Landfill	5500 Lafayette St Santa Clara CA 95054	SSW	0.01 / 28.17	470
	***Act Opl Status** | **Activity**: Closed | Solid Waste Landfill*			
Christy Concrete Products	44100 Christy St Fremont CA 94538	N	0.48 / 2,553.35	556
Fremont Recycling and Transfer Station	41149 Boyce road Fremont CA 94538	NNW	0.38 / 2,005.35	692
	***Act Opl Status** | **Activity**: Active | Large Volume Transfer/Processing Facility*			
Borden Chemical	41100 Boyce Rd. Alameda CA 99999	NNW	0.41 / 2,161.98	697

WMUD - Waste Management Unit Database

A search of the WMUD database, dated Jan 1, 2000 has found that there are 6 WMUD site(s) within approximately 0.50 miles of the project property.

Equal/Higher Elevation	Address	Direction	Distance (mi/ft)	Map Key
OLD OWENS CORNING LANDFILL	705 LOS ESTEROS RD SAN JOSE CA 95134	SSE	0.10 / 540.76	9
NINE PAR SOLID WASTE DISPOSAL	HWY 237 TO ZANKER RD TO LOS ES ALVISO CA 0	SSE	0.01 / 67.85	31

Equal/Higher Elevation	Address	Direction	Distance (mi/ft)	Map Key
FORMER OWENS CORNING LANDFILL	LOS ESTEROS ROAD SAN JOSE CA	S	0.05 / 270.74	39
NEWBY ISLAND LANDFILL	1601 DIXON LANDING ROAD MILPITAS CA 95035	E	0.17 / 894.26	158
PACIFIC ENERGY, SANTA CLAR	5401 LAFAYETTE BLVD SANTA CLARA CA 95050	SSW	0.00 / 23.46	476
WDR-BORDEN CHEMICAL	41100 BOYCE ROAD FREMONT CA 94538	NNW	0.41 / 2,161.98	697

HWP - EnviroStor Hazardous Waste Facilities

A search of the HWP database, dated Jun 1, 2023 has found that there are 7 HWP site(s) within approximately 1.00 miles of the project property.

Equal/Higher Elevation	Address	Direction	Distance (mi/ft)	Map Key
IDC OF CALIFORNIA INC	1601 DIXON LANDING RD MILPITAS CA 950358100	E	0.09 / 465.78	58
	Estor/EPA ID **|** ***Cleanup Status***: *CAT080012479* |			
ATG INC	47375-B FREMONT BLVD FREMONT CA 945380000	NNE	0.04 / 226.24	78
	Estor/EPA ID **|** ***Cleanup Status***: *CAL000126886* |			
CTS PRINTEX INC	47010 KATO ROAD FREMONT CA 945390000	NE	0.76 / 3,992.64	373
	Estor/EPA ID **|** ***Cleanup Status***: *CAD980895353* |			
TESLA INC.	45500 FREMONT BLVD FREMONT CA 945380000	NNE	0.75 / 3,971.44	552
	Estor/EPA ID **|** ***Cleanup Status***: *CAD000051433* |			

Lower Elevation	Address	Direction	Distance (mi/ft)	Map Key
CLEARWATER ENV MGMT DBA ALVISO INDEPENDENT OIL	5002 ARCHER ST ALVISO CA 950020000	SSW	0.38 / 2,019.02	236
	Estor/EPA ID **|** ***Cleanup Status***: *CAL000161743* |			
CLEARWATER ENVIRONMENTAL MANAGEMENT DBA ALVISO INDEPENDENT OIL	5002 ARCHER ST ALVISO CA 950020000	SSW	0.38 / 2,019.02	236
	Estor/EPA ID **|** ***Cleanup Status***: *CAL000048571* |			

Lower Elevation	Address	Direction	Distance (mi/ft)	Map Key
ALVISO INDEPENDENT OIL CO	1110 TAYLOR ST ALVISO CA 950020000	SSW	0.56 / 2,935.42	301
	Estor/EPA ID **|** ***Cleanup Status****: CAD980695340* |			

SWAT - Sites Listed in the Solid Waste Assessment Test (SWAT) Program Report

A search of the SWAT database, dated Dec 31, 1995 has found that there are 2 SWAT site(s) within approximately 0.50 miles of the project property.

Equal/Higher Elevation	Address	Direction	Distance (mi/ft)	Map Key
BFI-NEWBY ISLAND LANDFILL	1601 DIXON LANDING ROAD SAN JOSE, CA 95109 CA	E	0.17 / 894.26	158
HWY 237/MARSHLAND LANDFILL	NW HWY 237 AND GOLD ST ALVISO SAN JOSE, CA 0 CA	SSW	0.00 / 16.97	429

C&D DEBRIS RECY - Construction and Demolition Debris Recyclers

A search of the C&D DEBRIS RECY database, dated Jun 20, 2018 has found that there are 8 C&D DEBRIS RECY site(s) within approximately 0.50 miles of the project property.

Equal/Higher Elevation	Address	Direction	Distance (mi/ft)	Map Key
ZANKER ROAD LANDFILL	705 LOS ESTEROS RD SAN JOSE CA 95134	SSE	0.10 / 540.76	9
ZERO WASTE ENERGY DEVELOPMENT SAN JOSE AD FACILITY	685 LOS ESTEROS RD SAN JOSE CA 95134	SSE	0.01 / 67.85	31
ZANKER MATERIAL PROCESSING FACILITY	675 LOS ESTEROS RD SAN JOSE CA 95134	S	0.00 / 18.88	79
NEWBY ISLAND SANITARY LANDFILL	1601 DIXON LANDING RD MILPITAS CA 95035	E	0.17 / 894.26	158
ALVISO TOWING	1315 MOFFATT STREET ALVISO CA 95002	SSW	0.32 / 1,691.60	329
MAGNUSSEN LEXUS	5600 CUSHING PKWY FREMONT CA 94538	NNW	0.01 / 41.81	495
AD-IN, INCORPORATED	42200 BOSCELL RD FREMONT CA 94538	NNW	0.22 / 1,172.18	651

Equal/Higher Elevation	Address	Direction	Distance (mi/ft)	Map Key
FREMONT RECYCLING AND TRANSFER STATION	41149 BOYCE RD FREMONT CA 94538	NNW	0.38 / 2,005.35	692

PROCESSORS - Listing of Certified Processors

A search of the PROCESSORS database, dated Jul 10, 2023 has found that there are 2 PROCESSORS site(s) within approximately 0.50 miles of the project property.

Equal/Higher Elevation	Address	Direction	Distance (mi/ft)	Map Key
Browning Ferris Industries The Recyclery	1601 Dixon Landing Rd Milpitas CA 95035	E	0.17 / 894.26	158
Fremont Recycling And Transfer Station	41149 Boyce Rd Fremont CA 94538	NNW	0.38 / 2,005.35	692

CONTAINER RECY - Listing of Certified Dropoff, Collection, and Community Service Programs

A search of the CONTAINER RECY database, dated Jul 17, 2023 has found that there are 3 CONTAINER RECY site(s) within approximately 0.50 miles of the project property.

Equal/Higher Elevation	Address	Direction	Distance (mi/ft)	Map Key
Z Best Products	675 Los Esteros Rd San Jose CA 95134	S	0.00 / 18.88	79
Allied Waste Commercial	1601 Dixon Landing Rd Milpitas CA 95035	E	0.17 / 894.26	158
Republic Services of Alameda County	42600 Boyce Rd Fremont CA 94538	NNW	0.08 / 426.17	628

LDS - Land Disposal Sites

A search of the LDS database, dated Jul 13, 2023 has found that there are 4 LDS site(s) within approximately 0.50 miles of the project property.

Equal/Higher Elevation	Address	Direction	Distance (mi/ft)	Map Key
ZANKER ROAD CLASS III LANDFILL	705 LOS ESTEROS SAN JOSE CA 95134	SSE	0.29 / 1,543.04	5
OLD OWENS CORNING LANDFILL- Zanker Materials Processing Facility	LOS ESTEROS ROAD SAN JOSE CA 95134	S	0.05 / 270.74	39

Equal/Higher Elevation	Address	Direction	Distance (mi/ft)	Map Key
HIGHWAY 237 LANDFILL, SAN JOSE	6220 America Center Drive SAN JOSE CA 95002	SSW	0.24 / 1,284.31	432
SANTA CLARA ALL PURPOSE LANDFILL	5500 Lafayette Street SANTA CLARA CA 95054	SSW	0.01 / 28.17	470

LUST - Leaking Underground Fuel Tank Reports

A search of the LUST database, dated Jul 13, 2023 has found that there are 34 LUST site(s) within approximately 0.50 miles of the project property.

Equal/Higher Elevation	Address	Direction	Distance (mi/ft)	Map Key
SAN JOSE, CITY OF WWTP	700 LOS ESTEROS RD SAN JOSE CA 95134	SSE	0.06 / 302.84	42
	Global ID **|** ***Status Date*** **|** ***Status***: *T0608517987 | 6/4/1985 | COMPLETED - CASE CLOSED*			
SAN JOSE CITY OF WWTP	700 LOS ESTEROS RD SAN JOSE CA 95134	SSE	0.06 / 302.84	42
	Global ID **|** ***Status Date*** **|** ***Status***: *T0608500423 | 7/15/1990 | COMPLETED - CASE CLOSED*			
MERVYNS'	48200 FREMONT BLVD FREMONT CA 94538	ENE	0.18 / 960.35	103
	Global ID **|** ***Status Date*** **|** ***Status***: *T0600101713 | 6/9/1997 | COMPLETED - CASE CLOSED*			
KINGSFORD CO.	1601 W DIXON LANDING RD MILPITAS CA 95035	E	0.17 / 894.26	158
	Global ID **|** ***Status Date*** **|** ***Status***: *T0608500807 | 2/26/1993 | COMPLETED - CASE CLOSED*			
SAFEWAY VARIETY WAREHOUSE	47550 KATO ROAD FREMONT CA 94538	ENE	0.44 / 2,311.91	201
	Global ID **|** ***Status Date*** **|** ***Status***: *T0600101180 | 1/8/1998 | COMPLETED - CASE CLOSED*			
EMCO DISTRIBUTORS	48900 MILMONT DRIVE FREMONT CA 94538	E	0.30 / 1,585.87	232
	Global ID **|** ***Status Date*** **|** ***Status***: *T0600100509 | 10/4/2004 | COMPLETED - CASE CLOSED*			
CALIFORNIA CIRCLE PUMP STATION	1735 CALIFORNIA CIR MILPITAS CA 95035	E	0.28 / 1,467.19	235
	Global ID **|** ***Status Date*** **|** ***Status***: *T0608500740 | 11/25/1996 | COMPLETED - CASE CLOSED*			
XEROX - FREMONT CENTER	901 PAGE AVE FREMONT CA 94538	ENE	0.45 / 2,372.97	239
	Global ID **|** ***Status Date*** **|** ***Status***: *T0600101555 | 7/9/1996 | COMPLETED - CASE CLOSED*			
CALPINE	1515 ALVISO-MILPITAS SAN JOSE CA 95101	SE	0.28 / 1,487.24	372
	Global ID **|** ***Status Date*** **|** ***Status***: *T0608531309 | 8/16/2002 | COMPLETED - CASE CLOSED*			

Equal/Higher Elevation	Address	Direction	Distance (mi/ft)	Map Key
CILKER ORCHARDS #3	1595 ALVISO MILPITAS RD SAN JOSE CA 95134	SE	0.36 / 1,909.06	380
	Global ID **|** ***Status Date*** **|** ***Status***: *T0608500409 | 8/19/1998 | COMPLETED - CASE CLOSED*			
BILL DORAN CO.	2200 CALLE DE LUNA SANTA CLARA CA 95054	S	0.26 / 1,350.69	502
	Global ID **|** ***Status Date*** **|** ***Status***: *T0608500244 | 5/1/1995 | COMPLETED - CASE CLOSED*			
J. M. O'NEILL INC.	44201 NOBEL DRIVE FREMONT CA 94538	NNW	0.25 / 1,336.88	521
	Global ID **|** ***Status Date*** **|** ***Status***: *T0600147621 | 5/19/2004 | COMPLETED - CASE CLOSED*			
CHRISTY CONCRETE	44100 CHRISTY STREET FREMONT CA 94538	N	0.48 / 2,553.35	556
	Global ID **|** ***Status Date*** **|** ***Status***: *T0600101894 | 8/1/2002 | COMPLETED - CASE CLOSED*			
SHELL	5390 GREAT AMERICA PARKWAY SANTA CLARA CA 95050	SSW	0.44 / 2,339.87	574
	Global ID **|** ***Status Date*** **|** ***Status***: *T0608550103 | 10/8/2009 | COMPLETED - CASE CLOSED*			
USF REDDAWAY TERMINAL	42992 BOYCE ROAD FREMONT CA 94538	NNW	0.01 / 40.71	611
	Global ID **|** ***Status Date*** **|** ***Status***: *T0600124596 | 1/18/2008 | COMPLETED - CASE CLOSED*			
FAIRWAY GLEN GOLF COURSE	1661 HOGAN DR SANTA CLARA CA 95054	S	0.35 / 1,829.64	620
	Global ID **|** ***Status Date*** **|** ***Status***: *T0608500599 | 6/14/1995 | COMPLETED - CASE CLOSED*			
UPS FREIGHT- FREMONT TERMINAL	43191 BOSCELL ROAD FREMONT CA 94538	NNW	0.19 / 1,023.32	621
	Global ID **|** ***Status Date*** **|** ***Status***: *T0600143705 | 1/9/2013 | COMPLETED - CASE CLOSED*			
LEWIS AND TIBBITS, INC.	42700 BOYCE RD FREMONT CA 94537	NNW	0.02 / 120.03	626
	Global ID **|** ***Status Date*** **|** ***Status***: *T0600102268 | 8/1/2002 | COMPLETED - CASE CLOSED*			
ECONO LINE EXPRESS	42600 BOYCE RD FREMONT CA 94538	NNW	0.08 / 426.17	628
	Global ID **|** ***Status Date*** **|** ***Status***: *T0600100497 | 8/28/1996 | COMPLETED - CASE CLOSED*			
BAYSIDE PROPERTIES	42400 BOYCE ROAD FREMONT CA 94538	NNW	0.04 / 231.29	640
	Global ID **|** ***Status Date*** **|** ***Status***: *T0600128869 | 5/13/2014 | COMPLETED - CASE CLOSED*			
CAZ COMPANY/SAUNDERS TRUCKING	42335 BOSCELL ROAD FREMONT CA 94538	NNW	0.17 / 884.00	643
	Global ID **|** ***Status Date*** **|** ***Status***: *T0600101199 | 7/17/2014 | COMPLETED - CASE CLOSED*			
ADVANCE INTERIORS	42200 BOSCELL RD FREMONT CA 94538	NNW	0.22 / 1,172.18	651
	Global ID **|** ***Status Date*** **|** ***Status***: *T0600100031 | 1/22/2014 | OPEN - ASSESSMENT & INTERIM REMEDIAL ACTION*			

Equal/Higher Elevation	Address	Direction	Distance (mi/ft)	Map Key
PG & E FREMONT YARD	42100 BOYCE ROAD FREMONT CA 94538	NNW	0.01 / 65.85	657
	Global ID **|** ***Status Date*** **|** ***Status***: *T0600101673 | 6/24/1993 | COMPLETED - CASE CLOSED*			
CHAIDES CONSTRUCTION COMPANY	42027 BOSCELL ROAD FREMONT CA 94538	NNW	0.22 / 1,161.02	664
	Global ID **|** ***Status Date*** **|** ***Status***: *T0600102291 | 6/10/2014 | COMPLETED - CASE CLOSED*			
PG & E NEW SERVICE CENTER	41800 BOSCELL ROAD FREMONT CA 94538	NNW	0.23 / 1,188.02	669
	Global ID **|** ***Status Date*** **|** ***Status***: *T0600101075 | 12/30/1993 | COMPLETED - CASE CLOSED*			
CBI SERVICES	41777 BOYCE ROAD FREMONT CA 94538	NNW	0.12 / 628.79	672
	Global ID **|** ***Status Date*** **|** ***Status***: *T0600100272 | 4/28/1997 | COMPLETED - CASE CLOSED*			
PRUDENTIAL INSURANCE (41707)	41707 CHRISTY ST FREMONT CA 94538	NNW	0.42 / 2,193.64	673
	Global ID **|** ***Status Date*** **|** ***Status***: *T0600101844 | 3/7/1996 | COMPLETED - CASE CLOSED*			
PRUDENTIAL INSURANCE (41893)	41893 CHRISTY ST FREMONT CA 94538	NNW	0.49 / 2,580.67	677
	Global ID **|** ***Status Date*** **|** ***Status***: *T0600101964 | 3/7/1996 | COMPLETED - CASE CLOSED*			
FLEMING FREMONT DIVISION	5900 STEWART AVENUE FREMONT CA 94538	NNW	0.49 / 2,610.30	698
	Global ID **|** ***Status Date*** **|** ***Status***: *T0600100596 | 5/28/2013 | OPEN - ELIGIBLE FOR CLOSURE*			

Lower Elevation	Address	Direction	Distance (mi/ft)	Map Key
SPRECKLES SANITARY STATION	3288 SPRECKLES AVE SAN JOSE CA 95110	SSW	0.20 / 1,070.03	60
	Global ID **|** ***Status Date*** **|** ***Status***: *T0608528407 | 1/25/1996 | COMPLETED - CASE CLOSED*			
W.D. SMITH TRUST	800 SPRECKLES AVE SAN JOSE CA 95101	SSW	0.09 / 498.04	61
	Global ID **|** ***Status Date*** **|** ***Status***: *T0608501577 | 6/5/1995 | COMPLETED - CASE CLOSED*			
WSP TRUCKING INC.	1200 STATE ST SAN JOSE CA 95101	SSW	0.22 / 1,152.32	118
	Global ID **|** ***Status Date*** **|** ***Status***: *T0608501602 | 10/18/1995 | COMPLETED - CASE CLOSED*			
REBAR SPACER BLOCK CO.	1400 STATE ST SAN JOSE CA 95110	SSW	0.31 / 1,643.42	149
	Global ID **|** ***Status Date*** **|** ***Status***: *T0608501092 | 11/14/1995 | COMPLETED - CASE CLOSED*			
GEORGE MACIEL TRUCKING	1252 STATE STREET SAN JOSE CA 95002	SSW	0.47 / 2,465.95	246
	Global ID **|** ***Status Date*** **|** ***Status***: *T0608552020 | 5/3/2022 | OPEN - ASSESSMENT & INTERIM REMEDIAL ACTION*			

UST - Permitted Underground Storage Tank (UST) in GeoTracker

A search of the UST database, dated Jan 17, 2023 has found that there are 8 UST site(s) within approximately 0.25 miles of the project property.

Equal/Higher Elevation	Address	Direction	Distance (mi/ft)	Map Key
SJ-SC WPCP MAINTENANCE, VEHICLE SVCS BLDG & HVAC	700 LOS ESTEROS RD SAN JOSE CA 95134	SSE	0.06 / 302.84	42
	***Facility ID**: FA0269259* ***Tank ID No. | Tank Status | Tank Closure Date**: Diesel | Renewal Permit | , Unleaded 87 | Renewal Permit |*			
San Jose/Santa Clara Water Pollution Control Plant	700 LOS ESTEROS RD San Jose CA 95134	SSE	0.06 / 302.84	42
	***Tank ID No. | Tank Status | Tank Closure Date**: T1 UNLEADED 87 | Confirmed/Updated Information | , T2 BIODIESEL | Confirmed/Updated Information |*			
McCarthy Blvd Chevron	1625 N McCarthy Blvd Milpitas CA 95035	E	0.12 / 646.99	168
	***Tank ID No. | Tank Status | Tank Closure Date**: T3 | Confirmed/Updated Information | , T1 | Confirmed/Updated Information | , T2 | Confirmed/Updated Information |*			
Business Park Chevron	46050 Fremont Blvd. Fremont CA 94538	NNE	0.03 / 156.66	384
	***Facility ID**: 60773* ***Tank ID No. | Tank Status | Tank Closure Date**: 87 | Confirmed/Updated Information | , 91 | Confirmed/Updated Information |*			
Costco Wholesale #778 Gas Station	43605 Pacific Commons Blvd Fremont CA 94538	NNW	0.18 / 958.40	596
	***Facility ID**: 60422* ***Tank ID No. | Tank Status | Tank Closure Date**: 2 | Confirmed/Updated Information | , 3 | Temporary UST Closure | , 1 | Confirmed/Updated Information | , 4 | Confirmed/Updated Information |*			
Bayside Properties Llc	42400 Boyce Rd. Fremont CA 94538	NNW	0.04 / 231.29	640
	***Facility ID**: 60196* ***Tank ID No. | Tank Status | Tank Closure Date**: 300158-000003 | Confirmed/Updated Information | , 300158-000002 | Confirmed/Updated Information | , 300158-000001 | Confirmed/Updated Information |*			
PG&E - Fremont Materials Distribution Facility	42105 Boyce Road Fremont CA 94538	NNW	0.04 / 187.56	649
	***Facility ID**: 60080* ***Tank ID No. | Tank Status | Tank Closure Date**: Diesel | UST Removal | 12/5/2018 12:00:00 AM, Unleaded | UST Removal | 12/10/2018 12:00:00 AM*			
PG&E - Fremont Service Center	41800 Boscell Road Fremont CA 94538	NNW	0.23 / 1,188.02	669
	***Facility ID**: 60064* ***Tank ID No. | Tank Status | Tank Closure Date**: Waste Oil | UST Removal | 9/12/2017 12:00:00 AM, Unleaded | UST Removal | 9/12/2017 12:00:00 AM, Diesel | UST Removal | 9/12/2017 12:00:00 AM*			

HHSS - Historical Hazardous Substance Storage Information Database

A search of the HHSS database, dated Aug 27, 2015 has found that there are 15 HHSS site(s) within approximately 0.25 miles of the project property.

Equal/Higher Elevation	Address	Direction	Distance (mi/ft)	Map Key
SAN JOSE/SANTA CLARA WATER	700 LOS ESTEROS ROAD SAN JOSE CA 95134	SSE	0.06 / 302.84	42

Equal/Higher Elevation	Address	Direction	Distance (mi/ft)	Map Key
SAN JOSE/SANTA CLARA WATER POL	700 LOS ESTEROS RD. SAN JOSE CA 95134	SSE	0.06 / 302.84	42
FREMONT AIRPORT INC	1501 DIXON LANDING ROAD HY. 17 FREMONT CA 94538	E	0.12 / 639.45	131
IRIVINGTON PUMP STATION	46525 FREMONT BOULEVARD FREMONT CA 94538	NNE	0.00 / 0.00	216
ALL PURPOSE LANDFILL	5401 LAFAYETTE SANTA CLARA CA 95050	SSW	0.01 / 37.77	481
CIRTEX INC	2309 CALLE DE LUNA SANTA CLARA CA 95050	S	0.09 / 462.29	554
PARAGON	2318 CALLE DE LUNA SANTA CLARA CA 95050	S	0.07 / 376.49	560
RAYS TRUCKING	42400 BOVCE RD STEVENSON BLVD FREMONT CA 94538	NNW	0.04 / 231.29	640
LIQUID CARBONIC I/M CORPORATION	42335 BOSCELL ROAD FREMONT CA 94538	NNW	0.17 / 884.00	643
LEQUID CARBONIC IND/MED CORP	42335 BOSCELL RD FREMONT CA 94538	NNW	0.17 / 884.00	643
FREMONT MATERIALS DISTRIBUTION	42105 BOYCE ROAD FREMONT CA 94538	NNW	0.04 / 187.56	649
GC GAS YARD	42100 BOYCE RD FREMONT CA 94538	NNW	0.01 / 65.85	657
FREMONT DISTRIBUTION CENTER	41800 BOSCELL ROAD FREMONT CA 94538	NNW	0.23 / 1,188.02	669
CBI SERVICES INC	41777 BOYCE ROAD FREMONT CA 94537	NNW	0.12 / 628.79	672

Equal/Higher Elevation	Address	Direction	Distance (mi/ft)	Map Key

Lower Elevation	Address	Direction	Distance (mi/ft)	Map Key
CALIFORNIA CIRC STORM PUMP ST	1755 CALIFORNIA CIRCLE DIXION RD. MILPITAS CA 95035	E	0.25 / 1,299.17	206

UST SWEEPS - Statewide Environmental Evaluation and Planning System

A search of the UST SWEEPS database, dated Oct 1, 1994 has found that there are 18 UST SWEEPS site(s) within approximately 0.25 miles of the project property.

Equal/Higher Elevation	Address	Direction	Distance (mi/ft)	Map Key
FREMONT BLVD PUMP STA Z (USD)	48101 FREMONT BLVD FREMONT CA ***C C | Status**: A01-009-87654 | ACTIVE* ***Tank ID**: 000001*	NE	0.03 / 178.85	20
WATER POLLUTION CONTROL P	700 LOS ESTEROS RD SAN JOSE CA ***C C | Status**: I43-060-402169 | INACTIVE* ***Tank ID**: 000003, 000011, 000008, 000010, 000009, 000004, 000001, 000007, 000015, 000002, 000014, 000005, 000006*	SSE	0.06 / 302.84	42
WATER POLLUTION CONTROL P	700 LOS ESTEROS RD SAN JOSE CA ***C C | Status**: A43-060-402169 | ACTIVE* ***Tank ID**: 000013, 000012*	SSE	0.06 / 302.84	42
MERVYNS DIST CENTER	48200 FREMONT BLVD FREMONT CA ***C C | Status**: A01-009-2040 | ACTIVE* ***Tank ID**: 000001, 000002*	ENE	0.18 / 960.35	103
FREMONT AIRPORT, INC.	1501 DIXON LANDING RD FREMONT CA ***C C | Status**: I01-009-42220 | INACTIVE* ***Tank ID**: 000002, 000001*	E	0.12 / 639.45	131
IRVINGTON PUMP STATION (USD)	46525 FREMONT BLVD FREMONT CA ***C C | Status**: A01-009-21274 | ACTIVE* ***Tank ID**: 000001*	NNE	0.10 / 503.72	245
IRVINGTON PUMP STATION (USD)	46525 FREMONT BLVD FREMONT CA ***C C | Status**: I01-009-21274 | INACTIVE* ***Tank ID**: 000002*	NNE	0.10 / 503.72	245
ALL PURPOSE LANDFILL	5500 LAFAYETTE STREET SANTA CLARA CA ***C C | Status**: A43-010-91153 | ACTIVE* ***Tank ID**: 000001*	SSW	0.01 / 28.17	470
SANTA CLARA GOLF MAINT. BLDG.	5101 STARS & STRIPES DR SANTA CLARA CA	SSW	0.06 / 323.21	583

Equal/Higher Elevation	Address	Direction	Distance (mi/ft)	Map Key
	C C **|** ***Status****: A43-010-91156	ACTIVE* ***Tank ID****: 000001, 000002*			
REDDWAY TRUCKING	42992 BOYCE RD FREMONT CA	NNW	0.01 / 40.71	611
	C C **|** ***Status****: A01-009-1691	ACTIVE* ***Tank ID****: 000001*			
NW TRANSPORT	43191 BOSCELL RD FREMONT CA	NNW	0.19 / 1,023.32	621
	C C **|** ***Status****: A01-009-296	ACTIVE* ***Tank ID****: 000002, 000001*			
LEWIS & TIBBITTS INC	42700 BOYCE RD FREMONT CA	NNW	0.02 / 120.03	626
	C C **|** ***Status****: A01-009-78789	ACTIVE* ***Tank ID****: 000001, 000002, 000003*			
ECONOLINE EXPRESS/WMC	42600 BOYCE RD FREMONT CA	NNW	0.08 / 426.17	628
	C C **|** ***Status****: I01-009-346	INACTIVE* ***Tank ID****: 000001*			
RAY'S TRUCKING	42400 BOYCE RD FREMONT CA	NNW	0.04 / 231.29	640
	C C **|** ***Status****: A01-009-48178	ACTIVE* ***Tank ID****: 000001, 000002*			
PG & E CONSTRUCTION YARD	42105 BOYCE RD B FREMONT CA	NNW	0.04 / 187.56	649
	C C **|** ***Status****: A01-009-60794	ACTIVE* ***Tank ID****: 000001, 000002*			
CHAIDES CONSTRUCTION CO	42027 BOSCELL RD FREMONT CA	NNW	0.22 / 1,161.02	664
	C C **|** ***Status****: A01-009-2070	ACTIVE* ***Tank ID****: 000002, 000001*			
P G & E SERVICE CENTER	41800 BOSCELL RD FREMONT CA	NNW	0.23 / 1,188.02	669
	C C **|** ***Status****: A01-009-1673	ACTIVE* ***Tank ID****: 000002, 000003, 000001*			

Lower Elevation	Address	Direction	Distance (mi/ft)	Map Key
W.S.D. TRUCKING, INC.	PACIFIC & STATES ST ALVISO CA	SSW	0.19 / 1,015.29	116
	C C **|** ***Status****: A43-000-10331	ACTIVE* ***Tank ID****: 000002, 000003, 000001*			

AST - Aboveground Storage Tanks

A search of the AST database, dated Aug 31, 2009 has found that there are 11 AST site(s) within approximately 0.25 miles of the project property.

Equal/Higher Elevation	Address	Direction	Distance (mi/ft)	Map Key
SANTA CLARA WATER POLLUTION	700 LOS ESTEROS RD SAN JOSE CA 95134	SSE	0.06 / 302.84	42
NEWBY ISLAND LANDFILL/SHOP	1601 DIXON LANDING RD San Jose CA 95035	E	0.09 / 465.78	58
BFI THE RECYCLERY	1601 DIXON LANDING RD San Jose CA 95035	E	0.09 / 465.78	58
LOS ESTEROS CRITICAL ENERG	800 THOMAS FOON CHEW WY San Jose CA 95113	SSE	0.23 / 1,238.03	337
FREMONT MARRIOTT HOTEL	46100 LANDING PKWY. FREMONT CA 94538	NNE	0.06 / 338.71	375
FREMONT TOYOTA	5851 CUSHING PKWY FREMONT CA 94538	NNW	0.02 / 121.53	585
AUTOWEST HONDA	5780 CUSHING PKWY FREMONT CA 94538	NNW	0.01 / 28.15	591
AUTOWEST DODGE	5850 CUSHING PKWY FREMONT CA 94538	NNW	0.08 / 401.80	595
BFI OF ALAMEDA COUNTY	42600 BOYCE RD. FREMONT CA 94538	NNW	0.08 / 426.17	628
Gianera Combustion / Tank Site	2339 Gianera St Santa Clara CA	S	0.25 / 1,314.32	656
WALTERS & WOLF PRECAST	41777 BOYCE RD FREMONT CA 94538	NNW	0.12 / 628.79	672

AST SWRCB - SWRCB Historical Aboveground Storage Tanks

A search of the AST SWRCB database, dated Dec 1, 2007 has found that there are 5 AST SWRCB site(s) within approximately 0.25 miles of the project property.

Equal/Higher Elevation	Address	Direction	Distance (mi/ft)	Map Key
SANTA CLARA WATER POLLUTION	700 LOS ESTEROS RD SAN JOSE CA 95134	SSE	0.06 / 302.84	42

Equal/Higher Elevation	Address	Direction	Distance (mi/ft)	Map Key
BFI-THE RECYCLERY	1601 DIXON LANDING RD. MILPITAS CA 95035	E	0.17 / 894.26	158
INTERNATIONAL DISPOSAL CORP.	1601 DIXON LANDING RD. MILPITAS CA 95035	E	0.17 / 894.26	158
FREMONT MARRIOTT HOTEL	46100 LANDING PKWY. FREMONT CA 94538	NNE	0.06 / 338.71	375
BFI OF ALAMEDA COUNTY	42600 BOYCE RD. FREMONT CA 94538	NNW	0.08 / 426.17	628

DELISTED TNK - Delisted Storage Tanks

A search of the DELISTED TNK database, dated Aug 2, 2023 has found that there are 9 DELISTED TNK site(s) within approximately 0.25 miles of the project property.

Equal/Higher Elevation	Address	Direction	Distance (mi/ft)	Map Key
UNION SANITARY DISTRICT	48101 FREMONT BL FREMONT CA 94538	NE	0.07 / 374.95	10
WATER POLLUTION CONTROL PLANT	700 LOS ESTEROS RD SAN JOSE CA 95134	SSE	0.06 / 302.84	42
MERVYNS DISTRIBUTION CENTER	48200 FREMONT BLVD FREMONT CA 94538	ENE	0.18 / 960.35	103
UNION SANITARY DISTRICT	46525 FREMONT BLVD FREMONT CA 94538	NNE	0.10 / 503.72	245
REDDAWAY TRUCKING	42992 BOYCE RD FREMONT CA 94538	NNW	0.01 / 40.71	611
MOTOR CARGO	43191 BOSCELL RD FREMONT CA 94538	NNW	0.19 / 1,023.32	621
PG & E CONSTRUCTION YARD	42105 BOYCE RD # B FREMONT CA 94538	NNW	0.00 / 4.40	638

Equal/Higher Elevation	Address	Direction	Distance (mi/ft)	Map Key
BAYSIDE PROPERTIES LLC	42400 BOYCE RD FREMONT CA 94538	NNW	0.04 / 231.29	640
WALTERS & WOLF GLASS CO	41450 BOSCELL RD # 62 FREMONT CA 94538	NNW	0.21 / 1,088.43	679

CERS TANK - California Environmental Reporting System (CERS) Tanks

A search of the CERS TANK database, dated Apr 12, 2023 has found that there are 33 CERS TANK site(s) within approximately 0.25 miles of the project property.

Equal/Higher Elevation	Address	Direction	Distance (mi/ft)	Map Key
ZANKER ROAD RESOURCE RECOVERY OPERATION AND LANDFILL	705 LOS ESTEROS RD SAN JOSE CA 95134 ***Site ID**: 408083*	SSE	0.10 / 540.76	9
SJ-SC WPCP MAINTENANCE, VEHICLE SVCS BLDG & HVAC	700 LOS ESTEROS RD SAN JOSE CA 95134 ***Site ID**: 68154*	SSE	0.06 / 302.84	42
BFI THE RECYCLERY	1601 DIXON LANDING RD MILPITAS CA 95035 ***Site ID**: 98526*	E	0.17 / 894.26	158
Newby Island Sanitary Landfill	1601 DIXON LANDING RD MILPITAS CA 95035 ***Site ID**: 398237*	E	0.17 / 894.26	158
Allied Waste Services of Santa Clara County	1601 DIXON LANDING RD MILPITAS CA 95035 ***Site ID**: 98525*	E	0.17 / 894.26	158
McCarthy Blvd Chevron	1625 N MCCARTHY BLVD MILPITAS CA 95035 ***Site ID**: 558944*	E	0.12 / 646.99	168
Union Sanitary, Irvington Pump Station	46525 FREMONT BLVD. FREMONT CA 94538 ***Site ID**: 78826*	NNE	0.10 / 503.72	245
Fremont Marriott Silicon Valley	46100 LANDING PKWY. FREMONT CA 94538 ***Site ID**: 117971*	NNE	0.06 / 338.71	375
Business Park Chevron	46050 FREMONT BLVD. FREMONT CA 94538 ***Site ID**: 100701*	NNE	0.03 / 156.66	384

Equal/Higher Elevation	Address	Direction	Distance (mi/ft)	Map Key
City of Santa Clara-Water & Sewer Utl-Rabello Stn	5601 LAFAYETTE ST SANTA CLARA CA 95050 ***Site ID**: 19892*	SSW	0.00 / 23.96	445
EBLC	44509 PACIFIC COMMONS BLVD FREMONT CA 94538 ***Site ID**: 574018*	NNW	0.09 / 473.51	460
UPS - Southeast Bay	5588 CUSHING PKWY FREMONT CA 94538 ***Site ID**: 574144*	NNW	0.02 / 118.55	482
Lexus Of Fremont	5600 CUSHING PKWY. FREMONT CA 94538 ***Site ID**: 132396*	NNW	0.01 / 41.81	495
Premier Subaru of Fremont	5601 CUSHING PKWY. FREMONT CA 94538 ***Site ID**: 144805*	NNW	0.02 / 122.29	512
Fremont Acura	5700 CUSHING PKWY. FREMONT CA 94538 ***Site ID**: 117954*	NNW	0.01 / 27.87	520
Premier Nissan Of Fremont	5701 CUSHING PKWY. FREMONT CA 94538 ***Site ID**: 58650*	NNW	0.01 / 50.66	531
BMW of Fremont	5720 CUSHING PARKWAY. FREMONT CA 94538 ***Site ID**: 12810*	NNW	0.01 / 29.33	550
Porsche Of Fremont	5740 CUSHING PKWY. FREMONT CA 94538 ***Site ID**: 144422*	NNW	0.02 / 87.49	566
Fremont Hyundai	43690 AUTO MALL CIR. FREMONT CA 94538 ***Site ID**: 35295*	NNW	0.10 / 508.00	572
DataBank SANTA CLARA	5101 LAFAYETTE ST SANTA CLARA CA 95054 ***Site ID**: 152548*	S	0.04 / 231.29	577
Fletcher Jones Motor Cars Of Fremont	5760 CUSHING PKWY. FREMONT CA 94538 ***Site ID**: 30606*	NNW	0.02 / 81.04	579
Fremont Toyota	5851 CUSHING PKWY. FREMONT CA 94538 ***Site ID**: 117978*	NNW	0.02 / 121.53	585

Equal/Higher Elevation	Address	Direction	Distance (mi/ft)	Map Key
AutoNation Honda Fremont	5780 CUSHING PKWY. FREMONT CA 94538 ***Site ID**: 96297*	NNW	0.01 / 28.15	591
Fremont Chevrolet	5850 CUSHING PKWY. FREMONT CA 94538 ***Site ID**: 117962*	NNW	0.08 / 401.80	595
Costco Wholesale #778 Gas Station	43605 PACIFIC COMMONS BLVD FREMONT CA 94538 ***Site ID**: 108331*	NNW	0.18 / 958.40	596
Levi's Stadium	4900 MARIE P DEBARTOLO WAY SANTA CLARA CA 95054 ***Site ID**: 130597*	SSW	0.19 / 1,014.42	619
Audi Fremont	43191 BOSCELL RD FREMONT CA 94538 ***Site ID**: 428740*	NNW	0.19 / 1,023.32	621
Allied Waste Services	42600 BOYCE RD. FREMONT CA 94538 ***Site ID**: 91140*	NNW	0.08 / 426.17	628
Dryco Construction Inc.	42745 BOSCELL RD. FREMONT CA 94538 ***Site ID**: 391771*	NNW	0.20 / 1,078.53	632
Bayside Properties Llc	42400 BOYCE RD. FREMONT CA 94538 ***Site ID**: 97740*	NNW	0.04 / 231.29	640
City of Santa Clara Gianera Power Plant	2339 GIANERA ST SANTA CLARA CA 95054 ***Site ID**: 19888*	S	0.25 / 1,314.32	656
PG&E - Fremont Service Center	41800 BOSCELL ROAD FREMONT CA 94538 ***Site ID**: 56688*	NNW	0.23 / 1,188.02	669
Walters & Wolf Precast	41777 BOYCE RD. FREMONT CA 94538 ***Site ID**: 407362*	NNW	0.12 / 628.79	672

DELISTED CTNK - Delisted California Environmental Reporting System (CERS) Tanks

A search of the DELISTED CTNK database, dated Apr 12, 2023 has found that there are 3 DELISTED CTNK site(s) within approximately 0.25 miles of the project property.

Equal/Higher Elevation	Address	Direction	Distance (mi/ft)	Map Key
San Jose/Santa Clara Water Pollution Control Plant	700 LOS ESTEROS RD SAN JOSE CA 95134	SSE	0.06 / 302.84	42

Equal/Higher Elevation	Address	Direction	Distance (mi/ft)	Map Key
Los Estersos Critical Energy Facility	800 THOMAS FOON CHEW WY SAN JOSE CA 95134	SSE	0.23 / 1,238.03	337
PG&E - Fremont Materials Distribution Facility	42105 BOYCE ROAD FREMONT CA 94538	NNW	0.04 / 187.56	649

HIST TANK - Historical Hazardous Substance Storage Container Information - Facility Summary

A search of the HIST TANK database, dated May 27, 1988 has found that there are 16 HIST TANK site(s) within approximately 0.25 miles of the project property.

Equal/Higher Elevation	Address	Direction	Distance (mi/ft)	Map Key
SAN JOSE/SANTA CLARA WATER POL	700 LOS ESTEROS RD. SAN JOSE CA	SSE	0.06 / 302.84	42
SAN JOSE/SANTA CLARA WATER	700 LOS ESTEROS ROAD SAN JOSE CA	SSE	0.06 / 302.84	42
FREMONT AIRPORT, INC.	1501 DIXON LANDING ROAD FREMONT CA	E	0.12 / 639.45	131
ALL PURPOSE LANDFILL	5401 LAFAYETTE SANTA CLARA CA	SSW	0.01 / 37.77	481
CIRTEX, INC.	2309 CALLE DE LUNA SANTA CLARA CA	S	0.09 / 462.29	554
PARAGON	2318 CALLE DE LUNA SANTA CLARA CA	S	0.07 / 376.49	560
JOSE C. SANTA ANA GAS & SERVIC	4767 LAFAYETTE ST. SANTA CLARA CA	S	0.19 / 1,020.42	639
RAY'S TRUCKING	42400 BOYCE RD FREMONT CA	NNW	0.04 / 231.29	640
LIQUID CARDONIC IND/MED CORP	42335 BOSCELL RD. FREMONT CA	NNW	0.17 / 884.00	643

Equal/Higher Elevation	Address	Direction	Distance (mi/ft)	Map Key
LIQUID CARDONIC I/M CORPORATIO	42335 BOSCELL ROAD FREMONT CA	NNW	0.17 / 884.00	643
FREMONT MATERIALS DISTRIBUTION	42105 BOYCE ROAD FREMONT CA	NNW	0.04 / 187.56	649
G.C. GAS YARD	42100 BOYCE RD FREMONT CA	NNW	0.01 / 65.85	657
FREMONT DISTRIBUTION CENTER	41800 BOSCELL ROAD FREMONT CA	NNW	0.23 / 1,188.02	669
CBI SERVICES, INC.	41777 BOYCE ROAD FREMONT CA	NNW	0.12 / 628.79	672

Lower Elevation	Address	Direction	Distance (mi/ft)	Map Key
W.S.D. TRUCKING, INC.	PACIFIC & STATES ST ALVISO CA	SSW	0.19 / 1,015.29	116
CALIFORNIA CIRC. STORM PUMP ST	1755 CALIFORNIA CIRCLE MILPITAS CA	E	0.25 / 1,299.17	206

LUR - Site Mitigation and Brownfields Reuse Program Facility Sites with Land Use Restrictions

A search of the LUR database, dated Jun 1, 2023 has found that there are 2 LUR site(s) within approximately 0.50 miles of the project property.

Equal/Higher Elevation	Address	Direction	Distance (mi/ft)	Map Key
CISCO SYSTEMS SITE 6	NORTH FIRST STREET AND SYNTAX COURT SAN JOSE CA 95002 ***Estor/EPA ID** | **Cleanup Status**: 43010027 | CERTIFIED O&M - LAND USE RESTRICTIONS ONLY AS OF 2/5/2007*	S	0.12 / 614.54	350
SANTA CLARA GATEWAY	GREAT AMERICA WAY & LAFAYETTE SANTA CLARA CA 95050 ***Estor/EPA ID** | **Cleanup Status**: 43290008 | CERTIFIED / OPERATION & MAINTENANCE AS OF 11/26/2003*	SSW	0.09 / 467.25	442

CALSITES - CALSITES Database

A search of the CALSITES database, dated May 1, 2004 has found that there are 6 CALSITES site(s) within approximately 0.50 miles of the project property.

Equal/Higher Elevation	Address	Direction	Distance (mi/ft)	Map Key
OWENS-CORNING FIBERGLAS CORP LDFL-ALVISO	LOS ESTEROS RD SAN JOSE CA 95134	S	0.05 / 270.74	39
INTERNATIONAL DISPOSAL (BROWNING-FERRIS)	1601 DIXON LANDING ROAD SAN JOSE CA 95109	E	0.17 / 894.26	158
DOUDELL PROPERTY	SE CORNER OF DIXON LANDING RD & I-880 MILPITAS CA 95035	E	0.20 / 1,041.94	174
ALL PURPOSE LANDFILL	5401 LAFAYETTE STREET SANTA CLARA CA 95054	SSW	0.01 / 37.77	481
BORDEN CHEMICAL	41100 BOYCE ROAD FREMONT CA 94538	NNW	0.39 / 2,084.54	694

Lower Elevation	Address	Direction	Distance (mi/ft)	Map Key
FAMILY HEALTH FOUND. OF ALVISO, MED. CLI	1621 GOLD STREET SAN JOSE-ALVISO CA 95002	SSW	0.46 / 2,436.34	322

DEED - Deed Restrictions and Land Use Restrictions

A search of the DEED database, dated Jul 13, 2023 has found that there are 1 DEED site(s) within approximately 0.50 miles of the project property.

Equal/Higher Elevation	Address	Direction	Distance (mi/ft)	Map Key
D&H MANUFACTURING	2301 CALLE DE LUNA SANTA CLARA CA 95054-1004	S	0.11 / 577.03	551

VCP - Voluntary Cleanup Program

A search of the VCP database, dated Jun 1, 2023 has found that there are 8 VCP site(s) within approximately 0.50 miles of the project property.

Equal/Higher Elevation	Address	Direction	Distance (mi/ft)	Map Key
LEGACY LAGOON BIOSOLIDS	700 LOS ESTEROS ROAD SAN JOSE CA 95134	SSE	0.06 / 302.84	42
	***Estor/EPA ID** | **Cleanup Status**: 60001622 | INACTIVE - NEEDS EVALUATION AS OF 12/6/2012*			
CISCO SYSTEMS SITE 6	NORTH FIRST STREET AND SYNTAX COURT SAN JOSE CA 95002	S	0.12 / 614.54	350
	***Estor/EPA ID** | **Cleanup Status**: 43010027 | CERTIFIED O&M - LAND USE RESTRICTIONS ONLY AS OF 2/5/2007*			

Equal/Higher Elevation	Address	Direction	Distance (mi/ft)	Map Key
THERMO FISCHER-FORMER NUMMI	46500 FREMONT BOULEVARD FREMONT CA 94538	NNE	0.45 / 2,381.91	382
	***Estor/EPA ID** | **Cleanup Status**: 60001887 | NO FURTHER ACTION AS OF 10/14/2013*			
MCCARTHY RANCH	MCCARTHY BLVD. AND RANCH DRIVE MILPITAS CA 95035	SE	0.44 / 2,343.71	414
	***Estor/EPA ID** | **Cleanup Status**: 43010018 | NO FURTHER ACTION AS OF 6/3/1997*			
SANTA CLARA GATEWAY	GREAT AMERICA WAY & LAFAYETTE SANTA CLARA CA 95050	SSW	0.09 / 467.25	442
	***Estor/EPA ID** | **Cleanup Status**: 43290008 | CERTIFIED / OPERATION & MAINTENANCE AS OF 11/26/2003*			
NEWARK SUBSTATION	6453 AUTO MALL PARKWAY FREMONT CA 94538	NNW	0.25 / 1,299.82	614
	***Estor/EPA ID** | **Cleanup Status**: 60002323 | ACTIVE AS OF 3/22/2016*			
HOGAN DRIVE PROPERTY	HOGAN DRIVE AND LAFAYETTE STREET SANTA CLARA CA 95054	S	0.18 / 967.06	634
	***Estor/EPA ID** | **Cleanup Status**: 60000397 | NO FURTHER ACTION AS OF 2/9/2011*			
GIANERA 2 - HABITAT FOR HUMANITY SILICON VALLEY	2261 - 2285 GIANERA STREET SANTA CLARA CA 95054	S	0.10 / 526.73	635
	***Estor/EPA ID** | **Cleanup Status**: 60001273 | CERTIFIED AS OF 3/30/2011*			

CLEANUP SITES - GeoTracker Cleanup Program Sites

A search of the CLEANUP SITES database, dated Jul 13, 2023 has found that there are 31 CLEANUP SITES site(s) within approximately 0.50 miles of the project property.

Equal/Higher Elevation	Address	Direction	Distance (mi/ft)	Map Key
SAN JOSE-SANTA CLARA REGIONAL WASTEWATER FACILITY	700 LOS ESTEROS RD SAN JOSE CA 95134	SSE	0.06 / 302.84	42
	***Status** | **Site Facility Type**: OPEN - LONG TERM MANAGEMENT | CLEANUP PROGRAM SITE*			
SAN JOSE WATER POLLUTION CONTROL PLANT	700 LOS ESTEROS AVE SAN JOSE CA 95134	SSE	0.06 / 302.84	42
	***Status** | **Site Facility Type**: OPEN - INACTIVE | CLEANUP PROGRAM SITE*			
DEICO ELECTRONICS (FORMER)	2800 BAYVIEW DRIVE FREMONT CA	NE	0.22 / 1,183.09	119
	***Status** | **Site Facility Type**: COMPLETED - CASE CLOSED | CLEANUP PROGRAM SITE*			
DOLLINGER PROPERTIES	1220 PAGE AVENUE FREMONT CA 94538	ENE	0.30 / 1,560.04	179
	***Status** | **Site Facility Type**: COMPLETED - CASE CLOSED | CLEANUP PROGRAM SITE*			
TROY PRODUCTS	48380 MILMONT DRIVE FREMONT CA 94538	ENE	0.41 / 2,171.04	231
	***Status** | **Site Facility Type**: COMPLETED - CASE CLOSED | CLEANUP PROGRAM SITE*			

Equal/Higher Elevation	Address	Direction	Distance (mi/ft)	Map Key
Y-TEC MANUFACTURING	49235 MILMONT DRIVE FREMONT CA 94538	E	0.34 / 1,812.47	244
	Status **|** ***Site Facility Type****: COMPLETED - CASE CLOSED* | *CLEANUP PROGRAM SITE*			
NORTHPORT BUSINESS PARK-LOT 18	4650 CUSHING ROAD FREMONT CA 94538	N	0.05 / 289.50	331
	Status **|** ***Site Facility Type****: COMPLETED - CASE CLOSED* | *CLEANUP PROGRAM SITE*			
BACCARAT/FREMONT-CUSHING PLAZA PROJECT	FREMONT BOULEVARD FREMONT CA 94538	NNE	0.11 / 606.16	332
	Status **|** ***Site Facility Type****: OPEN - INACTIVE* | *CLEANUP PROGRAM SITE*			
NORTHERN BUSINESS PARK-LOT #19	4540 CUSHING ROAD FREMONT CA 94538	N	0.06 / 291.68	339
	Status **|** ***Site Facility Type****: COMPLETED - CASE CLOSED* | *CLEANUP PROGRAM SITE*			
NORTHERN BUSINESS PARK-LOTS 20/21	4540 CUSHING ROAD FREMONT CA 94538	N	0.06 / 291.68	339
	Status **|** ***Site Facility Type****: COMPLETED - CASE CLOSED* | *CLEANUP PROGRAM SITE*			
SYNTAX COURT DISPOSAL SITE	SYNTAX COURT SAN JOSE CA 95134	S	0.11 / 604.67	342
	Status **|** ***Site Facility Type****: OPEN - ASSESSMENT & INTERIM REMEDIAL ACTION* | *CLEANUP PROGRAM SITE*			
2200 CALLE DE LUNA	2200 CALLE DE LUNA SANTA CLARA CA 95054	S	0.26 / 1,350.69	502
	Status **|** ***Site Facility Type****: OPEN - SITE ASSESSMENT* | *CLEANUP PROGRAM SITE*			
TASMAN EAST PARCEL 57	2220 & 2222 CALLE DE LUNA SANTA CLARA CA 95054	S	0.27 / 1,424.17	510
	Status **|** ***Site Facility Type****: OPEN - INACTIVE* | *CLEANUP PROGRAM SITE*			
GREYSTAR-TASMAN EAST	2221-2251 CALLE DE LUNA SANTA CLARA CA	S	0.25 / 1,316.81	516
	Status **|** ***Site Facility Type****: OPEN - SITE ASSESSMENT* | *CLEANUP PROGRAM SITE*			
CDM INVESTORS	2339 CALLE DEL MUNDO SANTA CLARA CA 95054	SSW	0.10 / 549.66	522
	Status **|** ***Site Facility Type****: COMPLETED - CASE CLOSED* | *CLEANUP PROGRAM SITE*			
SUMMERHILL HOMES	2343 CALLE DEL MUNDO SANTA CLARA CA 95054	SSW	0.07 / 347.10	528
	Status **|** ***Site Facility Type****: OPEN - SITE ASSESSMENT* | *CLEANUP PROGRAM SITE*			
2278 CALLE DE LUNA	2278 CALLE DE LUNA SANTA CLARA CA 95054	S	0.17 / 887.88	544
	Status **|** ***Site Facility Type****: COMPLETED - CASE CLOSED* | *CLEANUP PROGRAM SITE*			
ULISTAC NATURAL AREA	TASMAN AT LICK MILL BLVD SANTA CLARA CA 95054	S	0.29 / 1,527.46	545
	Status **|** ***Site Facility Type****: OPEN - INACTIVE* | *CLEANUP PROGRAM SITE*			

Equal/Higher Elevation	Address	Direction	Distance (mi/ft)	Map Key
D&H MANUFACTURING	2301 CALLE DE LUNA SANTA CLARA CA 95054-1004	S	0.11 / 577.03	551
	Status **|** ***Site Facility Type****: OPEN - SITE ASSESSMENT* | *CLEANUP PROGRAM SITE*			
RELATED TASMAN EAST PHASE I DEVELOPMENT	2300 CALLE DE LUNA SANTA CLARA CA 95054	S	0.09 / 463.54	555
	Status **|** ***Site Facility Type****: OPEN - ASSESSMENT & INTERIM REMEDIAL ACTION* | *CLEANUP PROGRAM SITE*			
PG&E- NEWARK SUBSTATION	6453 AUTOMALL PARKWAY FREMONT CA 94538	NNW	0.44 / 2,321.51	584
	Status **|** ***Site Facility Type****: OPEN - ASSESSMENT & INTERIM REMEDIAL ACTION* | *CLEANUP PROGRAM SITE*			
LEWIS AND TIBBITTS	42700 BOYCE ROAD FREMONT CA 94538	NNW	0.02 / 120.03	626
	Status **|** ***Site Facility Type****: COMPLETED - CASE CLOSED* | *CLEANUP PROGRAM SITE*			
SHAHEEN PROPERTY	4767 LAFAYETTE STREET SANTA CLARA CA 95054	S	0.21 / 1,093.93	637
	Status **|** ***Site Facility Type****: COMPLETED - CASE CLOSED* | *CLEANUP PROGRAM SITE*			
ANATEC TECHNOLGIES, INC.	6082 STEWART FREMONT CA 94538	NNW	0.29 / 1,555.10	689
	Status **|** ***Site Facility Type****: COMPLETED - CASE CLOSED* | *CLEANUP PROGRAM SITE*			
FERALLOY RELIANCE STEEL COMPANY	6850 STEVENSON BLVD FREMONT CA 94538	NW	0.49 / 2,589.84	695
	Status **|** ***Site Facility Type****: COMPLETED - CASE CLOSED* | *CLEANUP PROGRAM SITE*			
CROWN CORK & SEAL	41099 BOYCE ROAD FREMONT CA 94538	NNW	0.41 / 2,176.75	696
	Status **|** ***Site Facility Type****: COMPLETED - CASE CLOSED* | *CLEANUP PROGRAM SITE*			
CROWN CORK & SEAL COMPANY, INC.	41099 BOYCE ROAD FREMONT CA 94538	NNW	0.41 / 2,176.75	696
	Status **|** ***Site Facility Type****: OPEN - ELIGIBLE FOR CLOSURE* | *CLEANUP PROGRAM SITE*			
HEXION SPECIALTY CHEMICALS (FORMERLY BORDEN PACKAGING)	41100 BOYCE ROAD FREMONT CA 94538	NNW	0.41 / 2,161.98	697
	Status **|** ***Site Facility Type****: OPEN - REMEDIATION* | *CLEANUP PROGRAM SITE*			

Lower Elevation	Address	Direction	Distance (mi/ft)	Map Key
VOYAGER MARINE	1296 STATE STREET ALVISO CA	SSW	0.43 / 2,295.40	221
	Status **|** ***Site Facility Type****: COMPLETED - CASE CLOSED* | *CLEANUP PROGRAM SITE*			
STEARNS RESEARCH CENTER	NORTECH PARKWAY & FORTRAN ROAD SAN JOSE CA 95134	S	0.19 / 1,028.60	275
	Status **|** ***Site Facility Type****: OPEN - INACTIVE* | *CLEANUP PROGRAM SITE*			

Lower Elevation	Address	Direction	Distance (mi/ft)	Map Key
PIN HIGH GOLF CENTER (AKA TOPGOLF SAN JOSE)	4701 N. FIRST STREET SAN JOSE CA 95002	SSW	0.35 / 1,826.50	295

Status **|** ***Site Facility Type****: OPEN - SITE ASSESSMENT | CLEANUP PROGRAM SITE*

DELISTED CLEANUP - Delisted Cleanup Program Sites

A search of the DELISTED CLEANUP database, dated Jul 13, 2023 has found that there are 1 DELISTED CLEANUP site(s) within approximately 0.50 miles of the project property.

Equal/Higher Elevation	Address	Direction	Distance (mi/ft)	Map Key
SHAHEEN PROPERTY	4767 LAFAYETTE ST SANTA CLARA CA 95050	S	0.21 / 1,093.93	637

County

LOP ALAMEDA - Alameda County - LOP Sites List

A search of the LOP ALAMEDA database, dated Jan 16, 2019 has found that there are 1 LOP ALAMEDA site(s) within approximately 0.50 miles of the project property.

Equal/Higher Elevation	Address	Direction	Distance (mi/ft)	Map Key
ANATEC TECHNOLGIES, INC.	6082 STEWART AVE FREMONT CA 94538	NNW	0.29 / 1,546.74	688

CONT ALAMEDA - Alameda County Contaminated Sites

A search of the CONT ALAMEDA database, dated May 27, 2019 has found that there are 43 CONT ALAMEDA site(s) within approximately 0.50 miles of the project property.

Equal/Higher Elevation	Address	Direction	Distance (mi/ft)	Map Key
MERVYNS'	48200 FREMONT BLVD FREMONT CA 94538	ENE	0.18 / 960.35	103
DEICO ELECTRONICS (FORMER)	2800 BAYVIEW DRIVE FREMONT CA	NE	0.22 / 1,183.09	119
DOLLINGER PROPERTIES	1220 PAGE AVENUE FREMONT CA 94538	ENE	0.30 / 1,560.04	179
SAFEWAY VARIETY WAREHOUSE	47550 KATO ROAD FREMONT CA 94538	ENE	0.44 / 2,311.91	201
TROY PRODUCTS	48380 MILMONT DRIVE FREMONT CA 94538	ENE	0.41 / 2,171.04	231

Equal/Higher Elevation	Address	Direction	Distance (mi/ft)	Map Key
EMCO DISTRIBUTORS	48900 MILMONT DRIVE FREMONT CA 94538	E	0.30 / 1,585.87	232
XEROX - FREMONT CENTER	901 PAGE AVE FREMONT CA 94538	ENE	0.45 / 2,372.97	239
Y-TEC MANUFACTURING	49235 MILMONT DRIVE FREMONT CA 94538	E	0.34 / 1,812.47	244
NORTHPORT BUSINESS PARK-LOT 18	4650 CUSHING ROAD FREMONT CA 94538	N	0.05 / 289.50	331
NORTHERN BUSINESS PARK-LOTS 20/21	4540 CUSHING ROAD FREMONT CA 94538	N	0.06 / 291.68	339
NORTHERN BUSINESS PARK-LOT #19	4540 CUSHING ROAD FREMONT CA 94538	N	0.06 / 291.68	339
BUSINESS PARK CHEVRON	46050 FREMONT BLVD. FREMONT CA 94538	NNE	0.03 / 156.66	384
J. M. O'NEILL INC.	44201 NOBEL DRIVE FREMONT CA 94538	NNW	0.25 / 1,336.88	521
CARMAX #6071	44100 CHRISTY ST FREMONT CA 94538	N	0.48 / 2,553.35	556
CHRISTY CONCRETE	44100 CHRISTY STREET FREMONT CA 94538	N	0.48 / 2,553.35	556
PG&E- NEWARK SUBSTATION	6453 AUTOMALL PARKWAY FREMONT CA 94538	NNW	0.44 / 2,321.51	584
COSTCO WHOLESALE #778 GAS STATION	43605 PACIFIC COMMONS BLVD FREMONT CA 94538	NNW	0.18 / 958.40	596
USF REDDAWAY TERMINAL	42992 BOYCE ROAD FREMONT CA 94538	NNW	0.01 / 40.71	611

Equal/Higher Elevation	Address	Direction	Distance (mi/ft)	Map Key
UPS FREIGHT- FREMONT TERMINAL	43191 BOSCELL ROAD FREMONT CA 94538	NNW	0.19 / 1,023.32	621
LEWIS AND TIBBITTS	42700 BOYCE ROAD FREMONT CA 94538	NNW	0.02 / 120.03	626
LEWIS AND TIBBITS, INC.	42700 BOYCE RD FREMONT CA 94537	NNW	0.02 / 120.03	626
ECONO LINE EXPRESS	42600 BOYCE RD FREMONT CA 94538	NNW	0.08 / 426.17	628
AUTO MALL SHELL #32	5515 AUTO MALL PKWY. FREMONT CA 94538	NNW	0.42 / 2,215.03	629
BAYSIDE PROPERTIES	42400 BOYCE ROAD FREMONT CA 94538	NNW	0.04 / 231.29	640
BAYSIDE PROPERTIES LLC	42400 BOYCE RD. FREMONT CA 94538	NNW	0.04 / 231.29	640
CAZ COMPANY/SAUNDERS TRUCKING	42335 BOSCELL ROAD FREMONT CA 94538	NNW	0.17 / 884.00	643
PG&E - FREMONT MATERIALS DISTRIBUTION FACILITY	42105 BOYCE ROAD FREMONT CA 94538	NNW	0.04 / 187.56	649
ADVANCE INTERIORS	42200 BOSCELL RD FREMONT CA 94538	NNW	0.22 / 1,172.18	651
PG & E FREMONT YARD	42100 BOYCE ROAD FREMONT CA 94538	NNW	0.01 / 65.85	657
CHAIDES CONSTRUCTION COMPANY	42027 BOSCELL ROAD FREMONT CA 94538	NNW	0.22 / 1,161.02	664
PG & E NEW SERVICE CENTER	41800 BOSCELL ROAD FREMONT CA 94538	NNW	0.23 / 1,188.02	669

Equal/Higher Elevation	Address	Direction	Distance (mi/ft)	Map Key
PG&E - FREMONT SERVICE CENTER	41800 BOSCELL ROAD FREMONT CA 94538	NNW	0.23 / 1,188.02	669
CBI SERVICES	41777 BOYCE ROAD FREMONT CA 94538	NNW	0.12 / 628.79	672
PRUDENTIAL INSURANCE (41707)	41707 CHRISTY ST FREMONT CA 94538	NNW	0.42 / 2,193.64	673
PRUDENTIAL INSURANCE (41893)	41893 CHRISTY ST FREMONT CA 94538	NNW	0.49 / 2,580.67	677
WALTERS & WOLF GLASS	41450 BOSCELL RD. FREMONT CA 94538	NNW	0.31 / 1,636.28	687
ANATEC TECHNOLGIES, INC.	6082 STEWART FREMONT CA 94538	NNW	0.29 / 1,555.10	689
QUIKRETE OF NORTHERN CA	6950 STEVENSON BLVD. FREMONT CA 94538	NW	0.48 / 2,520.53	690
HEXION SPECIALTY CHEMICALS (FORMERLY BORDEN PACKAGING)	41100 BOYCE ROAD FREMONT CA 94538	NNW	0.39 / 2,084.54	694
FERALLOY RELIANCE STEEL COMPANY	6850 STEVENSON BLVD FREMONT CA 94538	NW	0.49 / 2,589.84	695
CROWN CORK & SEAL COMPANY, INC.	41099 BOYCE ROAD FREMONT CA 94538	NNW	0.41 / 2,176.75	696
CROWN CORK & SEAL	41099 BOYCE ROAD FREMONT CA 94538	NNW	0.41 / 2,176.75	696
FLEMING FREMONT DIVISION	5900 STEWART AVENUE FREMONT CA 94538	NNW	0.49 / 2,610.30	698

HSOL SANTACLARA - Santa Clara County - Historic Solvent Case Listing

A search of the HSOL SANTACLARA database, dated Aug 22, 2016 has found that there are 5 HSOL SANTACLARA site(s) within approximately 0.50 miles of the project property.

Equal/Higher Elevation	Address	Direction	Distance (mi/ft)	Map Key
Zanker Road Landfill	705 Los Esteros Rd CA	SSE	0.10 / 540.76	9
Owens Corning Landfill	675 Los Esterros Rd CA	S	0.05 / 270.74	39
All Purpose Landfill	Lafayette and 237 CA	SSW	0.00 / 16.97	429
CDM Investors	2339 Calle Del Mundo CA	SSW	0.10 / 549.66	522
D&H Manufacturing Company	2301 Calle de Luna CA	S	0.11 / 577.03	551

LOP SANTACLARA - Santa Clara County - Local Oversight Program Listing

A search of the LOP SANTACLARA database, dated Jun 14, 2017 has found that there are 13 LOP SANTACLARA site(s) within approximately 0.50 miles of the project property.

Equal/Higher Elevation	Address	Direction	Distance (mi/ft)	Map Key
San Jose, City of WWTP	700 Los Esteros Rd San Jose CA	SSE	0.06 / 302.84	42
	SCVWD ID **|** ***Closure Date***: *06S1W02N01f* | *6/4/1985*			
Kingsford Co.	1601 W Dixon Landing Rd Milpitas CA	E	0.17 / 894.26	158
	SCVWD ID **|** ***Closure Date***: *05S1W36L01f* | *2/26/1993*			
California Circle Pump Station	1735 California Cir Milpitas CA	E	0.28 / 1,467.19	235
	SCVWD ID **|** ***Closure Date***: *05S1E31N03f* | *11/25/1996*			
Cilker Orchards #3	1595 Alviso Milpitas Rd San Jose CA	SE	0.36 / 1,909.06	380
	SCVWD ID **|** ***Closure Date***: *06S1W12L01f* | *8/19/1998*			
All Purpose Landfill	5500 Lafayette St Santa Clara CA	SSW	0.01 / 28.17	470
	SCVWD ID **|** ***Closure Date***: *06S1W16A01f* | *4/18/1995*			
Bill Doran Co.	2200 Calle De Luna Santa Clara CA	S	0.26 / 1,350.69	502

Equal/Higher Elevation	Address	Direction	Distance (mi/ft)	Map Key
	***SCVWD ID** | **Closure Date**: 06S1W15F01f | 5/1/1995*			
Shell	5390 Great America Pkwy Santa Clara CA	SSW	0.44 / 2,339.87	574
	***SCVWD ID** | **Closure Date**: 06S1W16K01f | 10/8/2009*			
Fairway Glen Golf Course	1661 Hogan Dr Santa Clara CA	S	0.35 / 1,829.64	620
	***SCVWD ID** | **Closure Date**: 06S1W22B01f | 6/14/1995*			
John Shaheen Property	4767 Lafayette St Santa Clara CA	S	0.21 / 1,093.93	637
	***SCVWD ID** | **Closure Date**: 06S1W22C01f |*			

Lower Elevation	Address	Direction	Distance (mi/ft)	Map Key
W.D. Smith Trust	800 Spreckles Ave San Jose CA	SSW	0.42 / 2,192.32	33
	***SCVWD ID** | **Closure Date**: 06S1W04J01f | 6/5/1995*			
Spreckles Sanitary Station	3288 Spreckles Ave San Jose CA	SSW	0.26 / 1,371.25	50
	***SCVWD ID** | **Closure Date**: 06S1W03N01f | 1/25/1996*			
Rebar Spacer Block Co.	1400 State St San Jose CA	SSW	0.31 / 1,643.42	149
	***SCVWD ID** | **Closure Date**: 06S1W09A01f | 11/14/1995*			
George Maciel Trucking	1252 State St San Jose CA	SSW	0.47 / 2,465.95	246
	***SCVWD ID** | **Closure Date**: 06S1W09H01f |*			

UST SANTACLARA - Santa Clara County - Underground Storage Tanks

A search of the UST SANTACLARA database, dated Aug 2, 2023 has found that there are 2 UST SANTACLARA site(s) within approximately 0.25 miles of the project property.

Equal/Higher Elevation	Address	Direction	Distance (mi/ft)	Map Key
SJ-SC WPCP MAINTENAN & VEHICLE SVCS & HVAC	700 LOS ESTEROS RD SAN JOSE CA 95134	SSE	0.06 / 302.84	42
	***Facility ID** | **Facility Status**: FA0269259 | Active*			
MCCARTHY BLVD CHEVRON	1625 N MCCARTHY BL MILPITAS CA 95035	E	0.12 / 646.99	168
	***Facility ID** | **Facility Status**: FA0290867 | Active*			

CUPA SANTACLARA - Santa Clara County - CUPA Facilities List

A search of the CUPA SANTACLARA database, dated Mar 13, 2021 has found that there are 66 CUPA SANTACLARA site(s) within approximately 0.25 miles of the project property.

Equal/Higher Elevation	Address	Direction	Distance (mi/ft)	Map Key
ZANKER ROAD RESOURCE RECOVERY OPERATION AND LANDFILL	705 LOS ESTEROS RD SAN JOSE CA 95134	SSE	0.10 / 540.76	9
ZERO WASTE ENERGY DEVELOPMENT	685 LOS ESTEROS RD SAN JOSE CA 95134	SSE	0.01 / 67.85	31
CITY OF SAN JOSE - LOS ESTEROS PUMP STATION	685 LOS ESTEROS RD SAN JOSE CA 95134	SSE	0.01 / 67.85	31
SJ-SC WPCP PAINT SHOP	700 LOS ESTEROS RD SAN JOSE CA 95134	SSE	0.06 / 302.84	42
SJ-SC WPCP ESB LAB & STORES	700 LOS ESTEROS RD SAN JOSE CA 95134	SSE	0.06 / 302.84	42
SJ-SC WPCP CL/SO2 BLDG	700 LOS ESTEROS RD SAN JOSE CA 95134	SSE	0.06 / 302.84	42
SJ-SC WPCP TERTIARY BLOWER BLDG, SERVICE WING & CART BARN	700 LOS ESTEROS RD SAN JOSE CA 95134	SSE	0.06 / 302.84	42
SJ-SC WPCP MAINTENAN & VEHICLE SVCS & HVAC	700 LOS ESTEROS RD SAN JOSE CA 95134	SSE	0.06 / 302.84	42
SJ-SC WPCP SLUDGE CONTROL BLDG	700 LOS ESTEROS RD SAN JOSE CA 95134	SSE	0.06 / 302.84	42
SJ-SC WPCP RSM, VEHICLE MAINTENANCE SHOP & RECYCLED WATER FILL ST	700 LOS ESTEROS RD SAN JOSE CA 95134	SSE	0.06 / 302.84	42
SJ-SC WPCP BLOWER BLDG, SERVICE WING & CART BARN	700 LOS ESTEROS RD SAN JOSE CA 95134	SSE	0.06 / 302.84	42
SJ-SC WPCP FILTRATION BLDG	700 LOS ESTEROS RD SAN JOSE CA 95134	SSE	0.06 / 302.84	42
SJ-SC WPCP BLOWER GENERATOR BLDG	700 LOS ESTEROS RD SAN JOSE CA 95134	SSE	0.06 / 302.84	42

Equal/Higher Elevation	Address	Direction	Distance (mi/ft)	Map Key
SJ-SC WPCP OLD DIGESTER CONTROL BLD	700 LOS ESTEROS RD SAN JOSE CA 95134	SSE	0.06 / 302.84	42
SJ-SC WPCP P & E BLDG	700 LOS ESTEROS RD SAN JOSE CA 95134	SSE	0.06 / 302.84	42
SJ-SC WPCP PEPS & NORTH AERATION BL	700 LOS ESTEROS RD SAN JOSE CA 95134	SSE	0.06 / 302.84	42
SJ-SC WPCP ADMIN BUILDING	700 LOS ESTEROS RD SAN JOSE CA 95134	SSE	0.06 / 302.84	42
Anderson Pacific Engineering Construction, Inc.	700 LOS ESTEROS RD San Jose CA 95134	SSE	0.06 / 302.84	42
SJ-SC WATER POLLUTION CNTRL PLANT	700 LOS ESTEROS RD SAN JOSE CA 95134	SSE	0.06 / 302.84	42
Murphy Industrial Coatings	700 LOS ESTEROS RD San Jose CA 95134	SSE	0.06 / 302.84	42
WALSH CONSTRUCTION	700 LOS ESTEROS RD SAN JOSE CA 95134	SSE	0.06 / 302.84	42
L & S STAKES INC	4911 SPRECKLES AV ALVISO CA 95002	SSW	0.24 / 1,273.80	71
COLONY LANDSCAPE & MAINTENANCE	4911 SPRECKLES AV SAN JOSE CA 95002	SSW	0.24 / 1,273.80	71
99 DOLLAR DEBRIS BOX SERVICE	675 LOS ESTEROS RD SAN JOSE CA 95134	S	0.00 / 18.88	79
SCC DEH-HHW COLLECTION FACILITY	1601 DIXON LANDING RD MILPITAS CA 95035	E	0.17 / 894.26	158
VERIZON WIRELESS: DIXON LANDING	1601 DIXON LANDING RD SAN JOSE CA 95134	E	0.17 / 894.26	158

Equal/Higher Elevation	Address	Direction	Distance (mi/ft)	Map Key
NEWBY ISLAND LANDFILL	1601 DIXON LANDING RD MILPITAS CA 95035	E	0.17 / 894.26	158
ALLIED WASTE SERVICES OF NORTH AMERICA, LLC	1601 DIXON LANDING RD MILPITAS CA 95035	E	0.17 / 894.26	158
BFI THE RECYCLERY	1601 DIXON LANDING RD SAN JOSE CA 95035	E	0.17 / 894.26	158
MCCARTHY BLVD CHEVRON	1625 N MCCARTHY BL MILPITAS CA 95035	E	0.12 / 646.99	168
Wayback Burgers	1547 California CL Milpitas CA 95035	E	0.22 / 1,172.61	210
CITY OF MILPITAS - MCCARTHY PUMP STATION	1001 N MC CARTHY BL MILPITAS CA 95035	ESE	0.15 / 779.34	213
SCVWD - SILICON VALLEY ADVANCED WATER PURIFICATION CENTER	4190 ZANKER Rd SAN JOSE CA 95134	SE	0.07 / 378.33	254
AMAZON.COM SERVICES LLC - DSF7	807 N MCCARTHY BL MILPITAS CA 95035	ESE	0.20 / 1,059.36	256
CITY OF SAN JOSE - ALVISO SWIM CENTER	N 1ST & TONY P SANTOS ST SAN JOSE CA 95110	SSW	0.13 / 680.30	300
STEAG RTP SYSTEMS	4425 FORTRAN DR SAN JOSE CA 951342300	S	0.17 / 876.53	312
APPLIED MICROSTRUCTURES	4425 FORTRAN DR SAN JOSE CA 95131	S	0.17 / 876.53	312
KUPRION, INC	4425 FORTRAN DR SAN JOSE CA 95134	S	0.17 / 876.53	312
AT&T CALIFORNIA - N22VR	4400 N FIRST ST MILPITAS CA 95035	S	0.07 / 345.22	318

Equal/Higher Elevation	Address	Direction	Distance (mi/ft)	Map Key
LOS ESTEROS CRITICAL ENERGY FACILITY	800 THOMAS FOON CHEW WY SAN JOSE CA 95134	SSE	0.23 / 1,238.03	337
AT&T CALIFORNIA - N21RV	2150 GOLD ST SAN JOSE CA 95002	SSW	0.12 / 617.98	398
ITALIX CO INC	2232 CALLE DEL MUNDO SANTA CLARA CA 95054	S	0.23 / 1,205.72	501
BEAM ON TECHNOLOGY CORP	2244 CALLE DEL MUNDO SANTA CLARA CA 95054	S	0.21 / 1,121.23	504
NU-METAL FINISHING INC	2262 CALLE DEL MUNDO SANTA CLARA CA 95054	S	0.20 / 1,039.53	509
LEAT COMPANY PRINTING & GRAPHI	2307 CALLE DEL MUNDO SANTA CLARA CA 95054	S	0.16 / 837.41	518
WAY OF THE WORLD	2302 CALLE DEL MUNDO SANTA CLARA CA 95054	S	0.14 / 754.56	524
SHIBAURA TECHNOLOGY INTL CO	2221 CALLE DE LUNA SANTA CLARA CA 95054	S	0.22 / 1,163.10	534
W&K AUTOMOTIVE	2338 CALLE DEL MUNDO SANTA CLARA CA 95054	SSW	0.08 / 420.05	535
COATEK INC	2272 CALLE DE LUNA SANTA CLARA CA 95054	S	0.19 / 988.18	540
SUN CIRCUITS INC	2354 CALLE DEL MUNDO SANTA CLARA CA 95054	SSW	0.04 / 213.07	542
INTERNATIONAL TECHNICAL ASSOCI	2281 CALLE DE LUNA SANTA CLARA CA 95054	S	0.12 / 633.36	549
SUN CIRCUITS INC	5191 LAFAYETTE AV SANTA CLARA CA 95054	SSW	0.01 / 42.63	553

Equal/Higher Elevation	Address	Direction	Distance (mi/ft)	Map Key
CODY ELECTRONICS INC	5128 CALLE DEL SOL SANTA CLARA CA 95054	S	0.12 / 619.91	559
PARAGON ELECTRONIC SYSTEMS INC	2318 CALLE DE LUNA SANTA CLARA CA 95054	S	0.07 / 376.49	560
SUN CIRCUITS INC	5124 CALLE DEL SOL SANTA CLARA CA 95054	S	0.15 / 773.77	569
CALIFORNIA MACHINING CTR INC	5181 LAFAYETTE ST SANTA CLARA CA 95054	SSW	0.00 / 21.65	571
INTERNATIONAL SPRAY PAINTING	5171 LAFAYETTE ST SANTA CLARA CA 95054	SSW	0.00 / 21.00	575
WESTERN DIGITAL CORP	5101 LAFAYETTE ST SANTA CLARA CA 95054	S	0.04 / 231.29	577
MYRNA GRACE S HILO DMD	4767 LAFAYETTE ST 104 SANTA CLARA CA 95054	S	0.21 / 1,093.93	637

Lower Elevation	Address	Direction	Distance (mi/ft)	Map Key
CALVAC	1305 PACIFIC AV ALVISO CA 95002	SSW	0.23 / 1,232.74	106
CITY OF MILPITAS - CALIFORNIA CIRCLE PUMP STATION	1735 CALIFORNIA CL MILPITAS CA 95035	E	0.24 / 1,244.76	202
X.L. CONSTRUCTION	5087 DISK DR SAN JOSE CA 95134	SSW	0.10 / 516.60	226
CITY OF SAN JOSE - ALVISO SWIM CENTER (SAN JOSE, CA)	60 WILSON WY SAN JOSE CA 95002	SSW	0.21 / 1,108.56	243
CITY OF SAN JOSE - MUNI WATER NORTECH PUMP	185 NORTECH PY SAN JOSE CA 95134	S	0.22 / 1,171.75	271

Lower Elevation	Address	Direction	Distance (mi/ft)	Map Key
CISCO SYSTEMS INC - SJ NORTECH 1	110 NORTECH PY SAN JOSE CA 95124	S	0.04 / 215.69	281
ECLIPSE MDI	4425-4 FORTRAN DR SAN JOSE CA 95134	S	0.19 / 1,022.58	283

HAZ SANJOSE - Santa Clara County - City of San Jose Hazardous Material Facilities

A search of the HAZ SANJOSE database, dated Oct 15, 2020 has found that there are 18 HAZ SANJOSE site(s) within approximately 0.25 miles of the project property.

Equal/Higher Elevation	Address	Direction	Distance (mi/ft)	Map Key
ZANKER ROAD RESOURCE RECOVERY OPERATION	705 LOS ESTEROS RD SAN JOSE CA 95134	SSE	0.10 / 540.76	9
ZERO WASTE ANAEROBIC DIGESTION & COMPOST	685 LOS ESTEROS RD SAN JOSE CA 95134	SSE	0.01 / 67.85	31
CSJ WATER POLLUTION CONTROL P	700 LOS ESTEROS RD SAN JOSE CA 95134	SSE	0.06 / 302.84	42
WALSH CONSTRUCTION	700 LOS ESTEROS RD SAN JOSE CA 95134	SSE	0.06 / 302.84	42
ALLIED WASTE SERVICES OF SANTA CLARA COU	1601 DIXON LANDING RD 3 MILPITAS CA 95035	E	0.09 / 465.78	58
COLONY LANDSCAPE & MAINT	4911 SPRECKLES AV SAN JOSE CA 92135	SSW	0.24 / 1,273.80	71
NEWBY ISLAND LANDFILL/SHOP	1601 DIXON LANDING RD SAN JOSE CA 95134	E	0.17 / 894.26	158
OUT OF BUSINESS (T-MOBILE)	1601 DIXON LANDING RD CELL SAN JOSE CA 95134	E	0.17 / 894.26	158
BFI THE RECYCLERY	1601 DIXON LANDING RD 1 SAN JOSE CA 95134	E	0.17 / 894.26	158
OUT OF BUSINESS	1601 DIXON LANDING RD 2 SAN JOSE CA 95134	E	0.17 / 894.26	158

Equal/Higher Elevation	Address	Direction	Distance (mi/ft)	Map Key
SCVWD - SILICON VALLEY ADV WATER PURIFIC	4190 ZANKER RD SAN JOSE CA 95134	SE	0.07 / 378.33	254
OUT OF BUSINESS (SILICON QUEST)	4425 FORTRAN DR 100 SAN JOSE CA 95131	S	0.17 / 876.53	312
LOS ESTEROS CRITICAL ENERG	800 THOMAS FOON CHEW WY SAN JOSE CA 95113	SSE	0.23 / 1,238.03	337

Lower Elevation	Address	Direction	Distance (mi/ft)	Map Key
CSJ ALVISO SWIM CENTER	60 WILSON WY SAN JOSE CA 95134	SSW	0.21 / 1,108.56	243
CSJ NORTECH STATION	161 NORTECH PY SAN JOSE CA 95129	S	0.24 / 1,264.69	270
CSJ-MUNI WATER NORTECH PUMP STN	185 NORTECH PY SAN JOSE CA 95134	S	0.22 / 1,171.75	271
AT&T MOBILITY# 13126 MILPITAS 3 NORTECH	121 NORTECH PY CELL SAN JOSE CA 95134	S	0.10 / 503.03	273
OUT OF BUSINESS (SJ-NORTECH 1 (SJCNT01))	110 NORTECH PY SAN JOSE CA 95134	S	0.04 / 215.69	281

Non Standard

Federal

FINDS/FRS - Facility Registry Service/Facility Index

A search of the FINDS/FRS database, dated Aug 18, 2022 has found that there are 78 FINDS/FRS site(s) within approximately 0.02 miles of the project property.

Equal/Higher Elevation	Address	Direction	Distance (mi/ft)	Map Key
ANAEROBIC DIGESTION AND COMPOSTING FACILITY	685 LOS ESTEROS RD SAN JOSE CA 95134 ***Registry ID**: 110057035480*	SSE	0.01 / 67.85	31

Equal/Higher Elevation	Address	Direction	Distance (mi/ft)	Map Key
ZERO WASTE ENERGY DEVELOPMENT COMPANY, LLC	685 LOS ESTEROS ROAD SAN JOSE CA 95134 ***Registry ID**: 110070093772*	SSE	0.01 / 67.85	31
ZERO WASTE ENERGY DEVELOPMENT COMPANY ANAEROBIC DIGESTION FACILITY	685 LOS ESTEROS RD SAN JOSE CA 95134 ***Registry ID**: 110070412930*	SSE	0.01 / 67.85	31
ZERO WASTE ENERGY DEVELOPMENT CO LLC	CA ***Registry ID**: 110070701287*	SSE	0.01 / 67.85	31
9 PAR LANDFILL	685 LOS ESTEROS RD SAN JOSE CA 95134 ***Registry ID**: 110070796241*	SSE	0.01 / 67.85	31
SONY ELECTRONICS	48350 FREMONT BLVD FREMONT CA 94538 ***Registry ID**: 110012203604*	ENE	0.01 / 32.51	55
CINTAS FIRE PROTECTION	48400 FREMONT BLVD FREMONT CA 95131 ***Registry ID**: 110070489821*	ENE	0.00 / 7.03	56
CINTAS FIRST AID & SAFETY	48400 FREMONT BLVD FREMONT CA 94538 ***Registry ID**: 110070631844*	ENE	0.00 / 7.03	56
KINETIC SYSTEMS INC	48400 FREMONT BLVD. FREMONT CA 94538 ***Registry ID**: 110065669930*	ENE	0.00 / 7.03	56
ESS TECHNOLOGY INC	48401 FREMONT BLVD. FREMONT CA 94538 ***Registry ID**: 110055914355*	ENE	0.02 / 94.70	57
DUKE REALTY	48401 FREMONT BLVD FREMONT CA 94538 ***Registry ID**: 110070725026*	ENE	0.02 / 94.70	57
ESS TECHNOLOGY	48461 FREMONT BLVD. FREMONT CA 94538 ***Registry ID**: 110066214199*	ENE	0.02 / 88.61	62
ESS TECHNOLOGY MOTEL	48481 FREMONT BLVD. FREMONT CA 94538 ***Registry ID**: 110065640300*	ENE	0.01 / 42.47	64
NITTO INC.	48500 FREMONT BLVD FREMONT CA 94538-6579 ***Registry ID**: 110070655034*	ENE	0.00 / 17.63	68

Equal/Higher Elevation	Address	Direction	Distance (mi/ft)	Map Key
BIONOVA SCIENTIFIC	48500 FREMONT BLVD FREMONT CA 94538 ***Registry ID**: 110071261475*	ENE	0.00 / 17.63	68
ZANKER RD MATERIAL PROCESSING	675 LOS ESTEROS RD SAN JOSE CA 95134 ***Registry ID**: 110065973030*	S	0.00 / 18.88	79
ZANKER MATERIAL PROCESSING FACILITY	675 LOS ESTEROS ROAD SAN JOSE CA 95134-1004 ***Registry ID**: 110013755668*	S	0.00 / 18.88	79
D-250E L-131 MP 54.71 DIRECT EXAMINATION (PG&E DIGS PROJECT)	LONG 135 FT S E OF 48688 FREMONT BLVD FREMONT CA 94555 ***Registry ID**: 110070489194*	ENE	0.00 / 3.39	80
APPLE INC (FB03)	49092 FREMONT BLVD FREMONT CA 94538 ***Registry ID**: 110071136481*	E	0.01 / 40.37	102
BASF CORPORATION	46820 FREMONT BLVD. FREMONT CA 94538 ***Registry ID**: 110055904801*	NNE	0.00 / 23.14	147
THERMO FISHER SCIENTIFIC	46360 FREMONT BLVD FREMONT CA 94538 ***Registry ID**: 110001170072*	NNE	0.01 / 34.59	324
MICROGENICS CORP DBA THERMO FISHER SCIENTIFIC INC	46360 FREMONT BLVD. FREMONT CA 94538 ***Registry ID**: 110070319009*	NNE	0.01 / 34.59	324
MOLEX LLC	46360 FREMONT BLVD FREMONT CA 94538 ***Registry ID**: 110071291958*	NNE	0.01 / 34.59	324
LAM RESEARCH CORP	4400 CUSHING PKWY FREMONT CA 94538 ***Registry ID**: 110042003676*	N	0.00 / 13.12	361
LAM RESEARCH CORPORATION FREMONT CAMPUS	4400 CUSHING PKWY FREMONT CA 94538 ***Registry ID**: 110070090925*	N	0.00 / 13.12	361
MAGNUM MICROWAVE CORP	4575 CUSHING PKWY FREMONT CA 94538 ***Registry ID**: 110001184726*	N	0.01 / 39.99	363
HERAEUS AMERSIL INC	48575 NORTHPORT LOOP EAST FREMONT CA 94538	N	0.00 / 4.84	369

Equal/Higher Elevation	Address	Direction	Distance (mi/ft)	Map Key
	***Registry ID**: 110010487570*			
GORDON N BALL INC	4192 CUSHING PARK WAY FREMONT CA 94538 ***Registry ID**: 110071051554*	N	0.00 / 20.92	378
FREMONT TOYOTA	2520 CUSHING PKWY FREMONT CA 94538- ***Registry ID**: 110038123278*	NNE	0.00 / 19.85	383
MARSHLAND SOLID WASTE FACILITY	NW HWY 237 AND GOLD STREET ALV SAN JOSE CA 00000 ***Registry ID**: 110013896944*	SSW	0.00 / 16.97	429
FAIRWAY CLEANERS	8685 LAYFAYETTE ST SANTA CLARA CA 95050 ***Registry ID**: 110002732829*	SSW	0.01 / 41.61	436
YERBA BUENA WAY	YERBA BUENA & LAFAYETTE SANTA CLARA CA 95050 ***Registry ID**: 110033620981*	SSW	0.00 / 1.93	437
CITY OF SANTA CLARA	5611 LAFAYETTE STREET SANTA CLARA CA 95054 ***Registry ID**: 110054280531*	SSW	0.01 / 64.10	439
CITY OF SANTA CLARA-WATER & SEWER UTL-RABELLO STN	5601 LAFAYETTE ST SANTA CLARA CA 95050 ***Registry ID**: 110055709087*	SSW	0.00 / 23.96	445
PG AND E GTP - 5599 LAFAYETTE ST, SANTA CLARA	5599 LAFAYETTE ST SANTA CLARA CA 95054 ***Registry ID**: 110070124121*	SSW	0.01 / 34.05	446
ALL PURPOSE LANDFILL	5500 LAFAYETTE STREET SANTA CLARA CA 95054 ***Registry ID**: 110065147558*	SSW	0.01 / 28.17	470
RABELLO PUMP HOUSE	5405 LAFAYETTE SANTA CLARA CA 95054 ***Registry ID**: 110055805641*	SSW	0.01 / 34.13	475
AMERESCO SANTA CLARA LLC	5401 LAFAYETTE SANTA CLARA CA 95054-1014 ***Registry ID**: 110019007616*	SSW	0.00 / 23.46	476
CITY OF SANTA CLARA	5401 LAFAYETTE SANTA CLARA CA 95054-1014 ***Registry ID**: 110002063150*	SSW	0.00 / 23.46	476
OGDEN POWER PACIFIC SANTA CLARA	5401 LAFAYETTE SANTA CLARA CA 95054-1014	SSW	0.00 / 23.46	476

Equal/Higher Elevation	Address	Direction	Distance (mi/ft)	Map Key
	***Registry ID**: 110009552689*			
PACIFIC ENERGY-SANTA CLARA	5401 LAFAYETTE SANTA CLARA CA 95050 ***Registry ID**: 110066689168*	SSW	0.00 / 23.46	476
ALL PURPOSE LANDFILL	5401 LAFAYETTE STREET SANTA CLARA CA 95050 ***Registry ID**: 110043796942*	SSW	0.01 / 37.77	481
CITY OF SANTA CLARA	5395, 5401, 5500 LAFAYETTE STREET SANTA CLARA CA 95054 ***Registry ID**: 110070804053*	SSW	0.01 / 34.27	491
MAGNUSSEN'S LEXUS OF FREMONT	5600 CUSHING PKWY. FREMONT CA 94538 ***Registry ID**: 110055674060*	NNW	0.01 / 41.81	495
LEXUS OF FREMONT	5600 CUSHING PKWY FREMONT CA 94538 ***Registry ID**: 110070522876*	NNW	0.01 / 41.81	495
FREMONT ACURA	5700 CUSHING PKWY. FREMONT CA 94538 ***Registry ID**: 110066196413*	NNW	0.01 / 27.87	520
ACURA OF FREMONT	5700 CUSHING PKWY FREMONT CA 94538-3290 ***Registry ID**: 110070475622*	NNW	0.01 / 27.87	520
PREMIER NISSAN OF FREMONT	5701 CUSHING PKWY. FREMONT CA 94538 ***Registry ID**: 110055674729*	NNW	0.01 / 50.66	531
FREMONT MOTOR CARS	5701 CUSHING PARKWAY FREMONT CA 94538 ***Registry ID**: 110024835963*	NNW	0.01 / 50.66	531
PREMIER AUTOMOTIVE IMPORTS LLC	5701 CUSHING PKWY FREMONT CA 94538-3290 ***Registry ID**: 110070476057*	NNW	0.01 / 50.66	531
FREMONT TOYOTA	44530 AUTOMALL CIRCLE FREMONT CA 94538 ***Registry ID**: 110002915524*	NNW	0.02 / 85.75	536
AUTOWEST BMW OF FREMONT	5720 CUSHING PARKWAY. FREMONT CA 94538 ***Registry ID**: 110055904758*	NNW	0.01 / 29.33	550
BMW OF FREMONT	5720 CUSHING PARKWAY. FREMONT CA 94538	NNW	0.01 / 29.33	550

Equal/Higher Elevation	Address	Direction	Distance (mi/ft)	Map Key
	***Registry ID**: 110065026457*			
SUN CIRCUITS INC	5191 LAFAYETTE ST. SANTA CLARA CA 95054-1011	SSW	0.01 / 42.63	553
	***Registry ID**: 110000484468*			
DIETSCH WERKS	5191 LAFAYETTE ST. SANTA CLARA CA 95054	SSW	0.01 / 42.63	553
	***Registry ID**: 110055664286*			
PORSCHE OF FREMONT	5740 CUSHING PKWY. FREMONT CA 94538	NNW	0.02 / 87.49	566
	***Registry ID**: 110055674694*			
PORSCHE OF FREMONT	5740 CUSHING PKWY FREMONT CA 94538-3290	NNW	0.02 / 87.49	566
	***Registry ID**: 110070468887*			
CALIFORNIA MACHINING CTR INC	5181 LAFAYETTE STREET SANTA CLARA CA 95054	SSW	0.00 / 21.65	571
	***Registry ID**: 110055875833*			
AUTOWEST HONDA FREMONT	5758 CUSHING PARKWAY FREMONT CA 94538-	NNW	0.00 / 21.72	573
	***Registry ID**: 110033205975*			
NU-METAL FINISHING INC	5171 LAFAYETTE STREET SANTA CLARA CA 95054	SSW	0.00 / 21.00	575
	***Registry ID**: 110002955446*			
CALIFORNIA MACHINING CENTER	5155 LAFAYETTE ST SANTA CLARA CA 95054	SSW	0.00 / 19.98	576
	***Registry ID**: 110065933538*			
FLETCHER JONES MOTOR CARS OF FREMONT	5760 CUSHING PKWY. FREMONT CA 94538	NNW	0.02 / 81.04	579
	***Registry ID**: 110055914541*			
DYNAMIC AUTO IMAGES FLETCHER JONES FREEMONT	5760 CUSHING PKWY FREMONT CA 94538	NNW	0.02 / 81.04	579
	***Registry ID**: 110070412131*			
FLETCHER JONES MOTORCARS OF FREMONT	5760 CUSHING PKWY FREMONT CA 94538-3290	NNW	0.02 / 81.04	579
	***Registry ID**: 110070468888*			
AUTOWEST HONDA	5780 CUSHING PKWY. FREMONT CA 94538	NNW	0.01 / 28.15	591
	***Registry ID**: 110055904776*			
AUTONATION HONDA FREMONT	5780 CUSHING PKWY FREMONT CA 94538-3290	NNW	0.01 / 28.15	591

Equal/Higher Elevation	Address	Direction	Distance (mi/ft)	Map Key
	***Registry ID**: 110070449534*			
CHERYL LEMOS	4914 PLAZA ESCUELA SANTA CLARA CA 95054-1445	S	0.02 / 91.33	601
	***Registry ID**: 110070717724*			
USF REDDAWAY TERMINAL	42992 BOYCE ROAD FREMONT CA 94538	NNW	0.01 / 40.71	611
	***Registry ID**: 110065201052*			
JACK JAMES TOWING SERVICE INC	42800 BOYCE RD FREMONT CA 94538-5108	NNW	0.02 / 105.38	623
	***Registry ID**: 110070471642*			
JACK JAMES TOWING	42800 BOYCE RD. FREMONT CA 94538	NNW	0.02 / 105.38	623
	***Registry ID**: 110066733333*			
SKIL-PAINTING INC	42300 BOYCE ROAD FREMONT CA 94538-5103	NNW	0.01 / 63.12	641
	***Registry ID**: 110010486599*			
BAY COUNTIES DIESEL SERVICE	42370 BOYCE RD. FREMONT CA 94538	NNW	0.01 / 63.51	647
	***Registry ID**: 110066193363*			
BAY COUNTIES DIESEL SERVICE	42370 BOYCE RD FREMONT CA 94538	NNW	0.01 / 63.51	647
	***Registry ID**: 110070225180*			
B & C TRUCK PARTS INC DBA BAY COUNTIES DIESEL SERVICE INC	42370 BOYCE RD FREMONT CA 94538-5103	NNW	0.01 / 63.51	647
	***Registry ID**: 110070663441*			
FREMONT GAS AND ELEC METER PLANT	42100 BOYCE RD FREMONT CA 94538	NNW	0.01 / 65.85	657
	***Registry ID**: 110009555579*			
AT&T CALIFORNIA - P51N0	42000 BOYCE RD FREMONT CA 94538	NNW	0.01 / 76.13	665
	***Registry ID**: 110065128828*			
AT&T	42000 BOYCE RD FREMONT CA 94538	NNW	0.01 / 76.13	665
	***Registry ID**: 110070414854*			
UNION SANITARY, BOYCE LIFT STATION	41997 BOYCE RD FREMONT CA 94538	NNW	0.01 / 72.91	666
	***Registry ID**: 110055814230*			

TRIS - Toxics Release Inventory (TRI) Program

A search of the TRIS database, dated Oct 19, 2022 has found that there are 2 TRIS site(s) within approximately 0.02 miles of the project property.

Equal/Higher Elevation	Address	Direction	Distance (mi/ft)	Map Key
LAM RESEARCH CORP	4400 CUSHING PKWY FREMONT CA 94538	N	0.00 / 13.12	361
SUN CIRCUITS INC	5191 LAFAYETTE ST SANTA CLARA CA 95054	SSW	0.01 / 42.63	553

PFAS SSEHRI - SSEHRI PFAS Contamination Sites

A search of the PFAS SSEHRI database, dated Oct 9, 2022 has found that there are 3 PFAS SSEHRI site(s) within approximately 0.50 miles of the project property.

Equal/Higher Elevation	Address	Direction	Distance (mi/ft)	Map Key
Zanker Road Class III Landfill	CA	SSE	0.29 / 1,543.04	4
Highway 237 Landfill	CA	SSW	0.36 / 1,891.39	448
Santa Clara All Purpose Landfill	CA	SSW	0.13 / 698.36	517

PFAS E-MANIFEST - PFAS Waste Transfers from RCRA e-Manifest

A search of the PFAS E-MANIFEST database, dated Apr 9, 2023 has found that there are 3 PFAS E-MANIFEST site(s) within approximately 0.50 miles of the project property.

Equal/Higher Elevation	Address	Direction	Distance (mi/ft)	Map Key
AIR LIQUIDE ELECTRONICS US LP	FREMONT CA	NNE	0.20 / 1,055.29	336
AIR LIQUIDE ELECTRONICS US LP	FREMONT CA	NNE	0.20 / 1,055.29	336
LAM RESEARCH CORP - FREMONT CAMPUS	FREMONT CA	NNW	0.01 / 27.66	416

PFAS IND - PFAS Industry Sectors

A search of the PFAS IND database, dated Apr 16, 2023 has found that there are 155 PFAS IND site(s) within approximately 0.50 miles of the project property.

Equal/Higher Elevation	Address	Direction	Distance (mi/ft)	Map Key
UNION SANITARY DIST, FREMONT LS	FREMONT CA	NE	0.07 / 374.95	10
TELESIS INDUSTRIAL LASER CENTER	FREMONT CA	ENE	0.08 / 440.81	11
9 PAR LANDFILL	SAN JOSE CA	SSE	0.01 / 67.85	31
ARK DIAGNOSTICS INC	FREMONT CA	NE	0.00 / 11.68	37
DEPUY SYNTHES PRODUCTS INC	FREMONT CA	NE	0.03 / 138.44	38
DEPUY SYNTHES PRODUCTS INC	FREMONT CA	NE	0.03 / 138.44	38
ZANKER MATERIAL PROCESSING FACILITY	SAN JOSE CA	S	0.05 / 270.74	39
SAN JOSE/SANTA CLARA WATER POLLUTION CONTROL PLANT	SAN JOSE CA	SSE	0.06 / 302.84	42
CENTRAL ADMIXTURE PHARMARCY (SAN FRANCISCO)	FREMONT CA	NE	0.03 / 152.10	47
IKANOS COMMUNICATIONS	FREMONT CA	NE	0.00 / 6.34	52
CELLOTAPE INC	FREMONT CA	NE	0.00 / 1.40	54
JEM AMERICA CORP	FREMONT CA	NE	0.07 / 381.51	63
ENABLENCE USA COMPONENT INC	FREMONT CA	NE	0.11 / 587.82	75

Equal/Higher Elevation	Address	Direction	Distance (mi/ft)	Map Key
VEECO INSTRUMENTS INC	FREMONT CA	NE	0.11 / 596.57	76
SNA ELECTRONICS INC	FREMONT CA	NE	0.12 / 642.31	82
ZOLLNER ELECTRONICS INC	FREMONT CA	ENE	0.05 / 246.77	86
OPSYS US CORPORATION	FREMONT CA	NNE	0.00 / 20.00	87
LUMICYTE	FREMONT CA	ENE	0.06 / 335.63	89
SYPECTLON LAB INC	FREMONT CA	NE	0.07 / 359.14	93
VEECO INSTRUMENTS INC	FREMONT CA	NE	0.17 / 873.17	98
STMICRO FREMONT	FREMONT CA	NE	0.17 / 908.13	105
BAY MATERIALS	FREMONT CA	ENE	0.10 / 521.38	108
TELIRITE TECHNICAL SERVICES, INC.	FREMONT CA	ENE	0.21 / 1,128.28	115
VELO3D INC	FREMONT CA	ENE	0.21 / 1,132.47	117
PANTRONIX CORPORATION	FREMONT CA	ENE	0.21 / 1,132.47	117
ANALOG SEMICONDUCTOR INC	FREMONT CA	NNE	0.07 / 395.25	134

Equal/Higher Elevation	Address	Direction	Distance (mi/ft)	Map Key
STRYKER NEUROVASCULAR	FREMONT CA	NE	0.30 / 1,561.82	142
MATTSON TECHNOLOGY, INC	FREMONT CA	NE	0.29 / 1,520.07	143
VEOLIA ES TECHNICAL SOLUTIONS	FREMONT CA	NNE	0.13 / 668.78	146
BASF CORPORATION	FREMONT CA	NNE	0.00 / 23.14	147
LSI LOGIC CORPORATION	FREMONT CA	ENE	0.21 / 1,097.66	148
EXAR CORPORATION	FREMONT CA	ENE	0.17 / 918.71	155
EXAR CORPORATION	FREMONT CA	ENE	0.17 / 882.45	162
GAS RECOVERY SYSTEMS, INC	SAN JOSE CA	E	0.10 / 523.68	164
TESLA, INC	FREMONT CA	ENE	0.32 / 1,680.70	169
VENITI INC	FREMONT CA	NNE	0.07 / 364.92	173
BRADLEY NAMEPLATE CORPORATION	FREMONT CA	ENE	0.31 / 1,619.67	180
GEMFIRE	FREMONT CA	ENE	0.31 / 1,629.75	182
GLOBAL KATO HG LLC	FREMONT CA	ENE	0.36 / 1,891.63	191

Equal/Higher Elevation	Address	Direction	Distance (mi/ft)	Map Key
BALL SCREWS & ACTUATORS INC	FREMONT CA	E	0.22 / 1,138.30	192
SOLYNDRA, INC	FREMONT CA	ENE	0.36 / 1,899.19	193
BOSTON SCIENTIFIC (FREMONT)	FREMONT CA	NE	0.45 / 2,379.24	204
TOP DAWG MODULAR SERVICE	FREMONT CA	E	0.25 / 1,309.94	205
BAY INTERNET, INC	FREMONT CA	E	0.29 / 1,530.89	217
MCGHAN MEDICAL CORPORATION	FREMONT CA	ENE	0.39 / 2,043.83	224
GENMARK AUTOMATION	FREMONT CA	ENE	0.38 / 1,992.62	225
APPLIED CERAMICS, INC	FREMONT CA	ENE	0.37 / 1,962.75	228
AIWA RESEARCH & DEVELOPMENT IN	FREMONT CA	E	0.31 / 1,635.29	238
BIOGENEX LABORATORIES INC	FREMONT CA	E	0.31 / 1,635.29	238
SPIRE MANUFATURING INC	FREMONT CA	E	0.31 / 1,652.66	240
UNION SANITARY DIST IRVINGTON	FREMONT CA	NNE	0.10 / 503.72	245
SWAGELOK NORTHERN CALIFORNIA	FREMONT CA	NNE	0.15 / 772.12	247

Equal/Higher Elevation	Address	Direction	Distance (mi/ft)	Map Key
SEAGATE TECHNOLOGY LLC	FREMONT CA	NE	0.37 / 1,950.65	249
ALVISO INDEPENDENT OIL	ALVISO CA	SSW	0.33 / 1,750.74	250
FINISAR CORP	ALAMEDA CA	ENE	0.40 / 2,122.07	251
SUMITOMO SITIX SILICON	FREMONT CA	E	0.39 / 2,064.44	261
AVICENNA TECHNOLOGIES INC DBA VENTA MEDICAL	MILPITAS CA	E	0.42 / 2,218.43	266
GENMARK AUTOMATION	FREMONT CA	NE	0.36 / 1,901.79	268
CITY OF SAN JOSE MUNICIPAL WATER	SAN JOSE CA	S	0.22 / 1,149.32	276
IMTEC ACCULINE INC	FREMONT CA	E	0.42 / 2,215.66	279
GENMARK AUTOMATION	MILPITAS CA	ESE	0.29 / 1,508.16	282
FLASH ELECTRONICS, INC - BUILD	FREMONT CA	NNE	0.00 / 11.82	290
ELIXIR MEDICAL CORPORATION	MILPITAS CA	ESE	0.29 / 1,552.45	291
INFINEON TECHNOLOGIES AMERICAS CORP	MILPITAS CA	ESE	0.29 / 1,543.74	292
CLEAN ENERGY INTERNATIONAL	FREMONT CA	NNE	0.02 / 106.35	294

Equal/Higher Elevation	Address	Direction	Distance (mi/ft)	Map Key
WAVESPLITTER TECHNOLOGIES INC	FREMONT CA	NNE	0.00 / 14.31	296
TRANSLARITY INC	FREMONT CA	NNE	0.00 / 6.49	299
MICRO LAMBDA WIRELESS INC	FREMONT CA	NNE	0.17 / 908.25	306
INTEMATIX CORPORATION	FREMONT CA	NNE	0.03 / 171.26	307
INTEMATIX CORPORATION	FREMONT CA	NNE	0.03 / 171.26	307
INTEMATIX INC	FREMONT CA	NNE	0.03 / 171.26	307
MYOSCIENCE INC	FREMONT CA	NNE	0.07 / 385.12	308
THAT CORPORATION	MILPITAS CA	ESE	0.37 / 1,967.28	311
SOLEXIR TECHNOLOGY CORP	MILPITAS CA	ESE	0.40 / 2,107.29	315
THAT CORPORATION	MILPITAS CA	ESE	0.41 / 2,152.11	319
BOSTON SCIENTIFIC	SAN JOSE CA	S	0.37 / 1,933.63	320
BOSTON SCIENTIFIC CORP SAN JOSE BAYTECH	SAN JOSE CA	S	0.41 / 2,158.68	323
BOSTON SCIENTIFIC	SAN JOSE CA	S	0.42 / 2,238.99	328

Equal/Higher Elevation	Address	Direction	Distance (mi/ft)	Map Key
ELO TOUCH SOLUTIONS	MILPITAS CA	ESE	0.42 / 2,204.62	340
AIR LIQUIDE INC	FREMONT CA	NNE	0.30 / 1,570.24	341
AIR LIQUIDE INC	FREMONT CA	NNE	0.30 / 1,570.24	341
CISCO SYSTEMS INC SITE MR	MILPITAS CA	SE	0.23 / 1,221.93	345
RESTORATION ROBOTICS INCORPORATED	SAN JOSE CA	S	0.38 / 2,015.82	346
GETINGE BEFORE MAQUET	SAN JOSE CA	S	0.38 / 2,015.82	346
AIR LIQUIDE ADVANCED MATERIALS	FREMONT CA	NNE	0.23 / 1,220.19	348
JDS UNIPHASE	MILPITAS CA	ESE	0.48 / 2,541.09	353
LAM RESEARCH CORPORATION	FREMONT CA	N	0.00 / 8.83	354
MAGNUM MICROWAVE CORP	FREMONT CA	N	0.01 / 39.99	363
HERAEUS AMERSIL INC	FREMONT CA	N	0.00 / 4.84	369
BEMA ELECTRONIC MANUFACTURING INCORPORATED	FREMONT CA	N	0.03 / 171.13	370
BEMA ELECTRONIC INC	FREMONT CA	N	0.03 / 171.13	370

Equal/Higher Elevation	Address	Direction	Distance (mi/ft)	Map Key
QUICKSIL INC	FREMONT CA	N	0.12 / 650.47	397
MEASUREMENT SPECIALTIES INC	FREMONT CA	N	0.16 / 836.71	400
MEDPLAST FREMONT	FREMONT CA	N	0.19 / 977.74	405
SOLARCITY/SILEVO	FREMONT CA	N	0.17 / 872.04	412
SPIN MEMORY, INC	FREMONT CA	N	0.23 / 1,222.79	418
ASTEELFLASH CALIFORNIA, INC	FREMONT CA	N	0.22 / 1,138.71	422
SMART MODULAR TECHNOLOGIES	FREMONT CA	N	0.22 / 1,146.66	423
NORTHPORT LOOP LLC	FREMONT CA	N	0.26 / 1,369.87	424
FLASH ELECTRONICS, INC	FREMONT CA	N	0.22 / 1,157.73	428
POLYCOM INC	ALVISO CA	SSW	0.29 / 1,536.75	450
GLOBALFOUNDRIES U S INC	SANTA CLARA CA	SSW	0.11 / 586.00	453
UNITED PRO-FAB MFG. INC.	FREMONT CA	N	0.43 / 2,251.31	468
CITY OF SANTA CLARA	SANTA CLARA CA	SSW	0.00 / 23.46	476

Equal/Higher Elevation	Address	Direction	Distance (mi/ft)	Map Key
ALL PURPOSE LANDFILL	SANTA CLARA CA	SSW	0.06 / 296.13	478
GOOCH AND HOUSEGO PALO ALTO LLC	FREMONT CA	NNW	0.21 / 1,130.65	486
MACROTRON SYSTEMS INC	FREMONT CA	NNW	0.29 / 1,553.03	489
GOOCH AND HOUSEGO (PALO ALTO) LLC	FREMONT CA	NNW	0.25 / 1,310.52	492
INTEL CORPORATION	FREMONT CA	NNW	0.23 / 1,224.80	496
ITALIX COMPANY, INCORPORATED	SANTA CLARA CA	S	0.23 / 1,208.24	500
EPZ INC	SANTA CLARA CA	S	0.20 / 1,064.86	506
SHIBAURA TECHNOLOGY INTERNATIO	SANTA CLARA CA	S	0.25 / 1,325.61	514
LEAT COMPANY PRINTING & GRAPHI	SANTA CLARA CA	S	0.15 / 776.36	523
INTA TECHNOLOGIES CORP	SANTA CLARA CA	S	0.14 / 739.87	541
COATEK, INC	SANTA CLARA CA	S	0.17 / 874.37	543
SUN CIRCUITS INC	SANTA CLARA CA	SSW	0.01 / 42.63	553
PARAGON ELECTRONIC SYSTEMS INC	SANTA CLARA CA	S	0.08 / 441.22	557

Equal/Higher Elevation	Address	Direction	Distance (mi/ft)	Map Key
SUN CIRCUITS INC	SANTA CLARA CA	S	0.08 / 441.22	557
GUIDED DELIVERY SYSTEMS	SANTA CLARA CA	SSW	0.03 / 135.43	565
MEGASTOR	SANTA CLARA CA	S	0.04 / 231.29	577
BAY COUNTIES DIESEL SERVICE	FREMONT CA	NNW	0.00 / 3.92	605
BAY COUNTIES DIESEL SERVICE	FREMONT CA	NNW	0.00 / 3.92	605
AIMTA	FREMONT CA	NNW	0.47 / 2,494.11	633
SANMINA CORPORATION	FREMONT CA	NNW	0.43 / 2,275.79	652
CITY OF SANTA CLARA GIANERA STORM STATION	SANTA CLARA CA	S	0.24 / 1,275.60	654
PRINTED CIRCUIT	FREMONT CA	NNW	0.45 / 2,355.58	660
S & R PRECISION COMPANY	FREMONT CA	NNW	0.45 / 2,360.48	662
SPECIALIZED COATING SERVICES	FREMONT CA	NNW	0.47 / 2,498.98	667
HALO INDUSTRIES INC	SANTA CLARA CA	S	0.48 / 2,547.59	678
IMG INTA LLC	SANTA CLARA CA	S	0.48 / 2,547.59	678

Equal/Higher Elevation	Address	Direction	Distance (mi/ft)	Map Key
OVJP CORPORATION	SANTA CLARA CA	S	0.48 / 2,547.59	678
EOTECH	SANTA CLARA CA	S	0.48 / 2,547.59	678
PUBLIC STORAGE INC	SANTA CLARA CA	S	0.48 / 2,547.59	678
LUMINOUS COMPUTING INC	SANTA CLARA CA	S	0.48 / 2,547.59	678
IRVINE COMPANY OFFICE PROPERTIES	SANTA CLARA CA	S	0.48 / 2,547.59	678
APPLE INC	SANTA CLARA CA	S	0.48 / 2,547.59	678
NVIDIA CORPORATION	SANTA CLARA CA	S	0.48 / 2,547.59	678
CITY OF SANTA CLARA - FIRE STATION 08	SANTA CLARA CA	S	0.48 / 2,547.59	678
IRVINE COMPANY OFFICE PROPERTIES	SANTA CLARA CA	S	0.48 / 2,547.59	678
GOLDEN CAJUN LLC	SANTA CLARA CA	S	0.48 / 2,547.59	678
MIMOSA NETWORKS BY AIRSPAN	SANTA CLARA CA	S	0.48 / 2,547.59	678
VARENTEC, INC.	SANTA CLARA CA	S	0.48 / 2,547.59	678
IRVINE COMPANY OFFICE PROPERTIES	SANTA CLARA CA	S	0.48 / 2,547.59	678

Equal/Higher Elevation	Address	Direction	Distance (mi/ft)	Map Key
HARVEST PROPERTIES	SANTA CLARA CA	S	0.48 / 2,547.59	678
ADVANCED MICRO DEVICES INC	SANTA CLARA CA	S	0.48 / 2,547.59	678
THE MALASTER COMPNAY	SANTA CLARA CA	S	0.48 / 2,547.59	678
QUANTA COMPUTERS USA	FREMONT CA	NNW	0.48 / 2,560.17	682
HEXION SPECIALTIY CHEMICALS INC - FREMONT	FREMONT CA	NNW	0.26 / 1,360.81	684
HEXION SPECIALTIY CHEMICALS INC - FREMONT	FREMONT CA	NNW	0.26 / 1,360.81	684
HEXION SPECIALTIY CHEMICALS INC - FREMONT	FREMONT CA	NNW	0.26 / 1,360.81	684
FINISAR CORPORATION	FREMONT CA	NNW	0.50 / 2,621.37	685
OLDCASTLE BUILDING ENVELOPE	FREMONT CA	NW	0.46 / 2,439.44	691
UNION SANITARY DIST BOYCE LS	FREMONT CA	NNW	0.40 / 2,097.75	693

Lower Elevation	Address	Direction	Distance (mi/ft)	Map Key
ZANKER ROAD RESOURCE MANAGEMENT,LTD	SAN JOSE CA	SSW	0.02 / 81.03	85
CITY OF SAN JOSE, FIRE STATION# 25	ALVISO CA	SSW	0.15 / 812.04	219

HMIRS - Hazardous Materials Information Reporting System

A search of the HMIRS database, dated Sep 1, 2020 has found that there are 3 HMIRS site(s) within approximately 0.12 miles of the project property.

Equal/Higher Elevation	Address	Direction	Distance (mi/ft)	Map Key
	3797 Spinnaker Court FREMONT CA	NNE	0.11 / 589.75	132
	42992 BOYCE ROAD FREMONT CA	NNW	0.01 / 40.71	611
	42992 BOYCE ROAD FREMONT CA	NNW	0.01 / 40.71	611

ICIS - Integrated Compliance Information System (ICIS)

A search of the ICIS database, dated Oct 15, 2022 has found that there are 1 ICIS site(s) within approximately 0.02 miles of the project property.

Equal/Higher Elevation	Address	Direction	Distance (mi/ft)	Map Key
CITY OF SANTA CLARA	5401 LAFAYETTE SANTA CLARA CA 95050 ***Registry ID**: 110002063150*	SSW	0.01 / 37.77	481

DELISTED FED DRY - Delisted Drycleaner Facilities

A search of the DELISTED FED DRY database, dated Apr 15, 2023 has found that there are 1 DELISTED FED DRY site(s) within approximately 0.25 miles of the project property.

Equal/Higher Elevation	Address	Direction	Distance (mi/ft)	Map Key
FAIRWAY CLEANERS	4685 LAFAYETTE STREET SANTA CLARA CA 95054	S	0.23 / 1,240.04	648

ALT FUELS - Alternative Fueling Stations

A search of the ALT FUELS database, dated Jun 5, 2023 has found that there are 51 ALT FUELS site(s) within approximately 0.25 miles of the project property.

Equal/Higher Elevation	Address	Direction	Distance (mi/ft)	Map Key
SEMICAT SNB 2	47900 Fremont Blvd Fremont CA 94538 ***ID**: 160880*	NE	0.05 / 248.47	59
SEMICAT SNB 1	47900 Fremont Blvd Fremont CA 94538 ***ID**: 179433*	NE	0.05 / 248.47	59

Equal/Higher Elevation	Address	Direction	Distance (mi/ft)	Map Key
Bayside Business Park	47505 Seabridge Dr Fremont CA 94538 ***ID**: 75722*	NE	0.13 / 677.56	109
Alpha Energy Management	48273 Lakeview Blvd Fremont CA 94538 ***ID**: 96775*	ENE	0.18 / 933.78	125
Living Spaces	49088 Fremont Blvd Fremont CA 94538 ***ID**: 88977*	E	0.08 / 402.61	130
MCCARTHY CHEVRO MCCARTHYCHEVRO	1625 N McCarthy Blvd Milpitas CA 95035 ***ID**: 158747*	E	0.12 / 646.99	168
237@FIRST STATION 2	4353 N 1st St San Jose CA 95134 ***ID**: 158888*	S	0.19 / 983.66	343
237@FIRST STATION 1	4353 N 1st St San Jose CA 95134 ***ID**: 176289*	S	0.19 / 983.66	343
237@FIRST STATION 3	4353 N 1st St San Jose CA 95134 ***ID**: 176288*	S	0.19 / 983.66	343
237@FIRST STATION 4	4315 N 1st St San Jose CA 95134 ***ID**: 158889*	S	0.24 / 1,262.16	355
Delta Electronics	46101 Fremont Blvd Fremont CA 94538 ***ID**: 44017*	NNE	0.04 / 237.57	367
Fremont Marriott Silicon Valley - Tesla Destination	46100 Landing Pkwy Fremont CA 94538 ***ID**: 112976*	NNE	0.06 / 338.71	375
Extended Stay America - Fremont - Fremont Blvd South	46080 Fremont Blvd Fremont CA 94538 ***ID**: 169494*	NNE	0.04 / 237.17	381
GOLD STREET-SJ 08AD	2130 Gold St San Jose CA 95002 ***ID**: 256434*	SSW	0.12 / 643.06	411
GOLD STREET-SJ 053E	2130 Gold St San Jose CA 95002 ***ID**: 256436*	SSW	0.12 / 643.06	411

Equal/Higher Elevation	Address	Direction	Distance (mi/ft)	Map Key
GOLD STREET-SJ 0C5E	2130 Gold St San Jose CA 95002 ***ID**: 256435*	SSW	0.12 / 643.06	411
IRVINE CO OFC SCG 2550 GAW 02	2550 Great America Way Santa Clara CA 95054 ***ID**: 160509*	SSW	0.14 / 764.53	457
IRVINE CO OFC SCG 2550 GAW 03	2550 Great America Way Santa Clara CA 95054 ***ID**: 179036*	SSW	0.14 / 764.53	457
IRVINE CO OFC SCG 2550 GAW 01	2550 Great America Way Santa Clara CA 95054 ***ID**: 179034*	SSW	0.14 / 764.53	457
IRVINE CO OFC SCG 2550 GAW 04	2550 Great America Way Santa Clara CA 95054 ***ID**: 179035*	SSW	0.14 / 764.53	457
BLOOM ENERGY A003	44408 Pacific Commons Blvd Fremont CA 94538 ***ID**: 260119*	NNW	0.18 / 969.67	467
BLOOM ENERGY B004	44408 Pacific Commons Blvd Fremont CA 94538 ***ID**: 260121*	NNW	0.18 / 969.67	467
IRVINE CO OFC SCG 2755 GAW 04	2755 Great America Way Santa Clara CA 95054 ***ID**: 160710*	SSW	0.19 / 1,009.75	471
IRVINE CO OFC SCG 2755 GAW 02	2755 Great America Way Santa Clara CA 95054 ***ID**: 179286*	SSW	0.19 / 1,009.75	471
IRVINE CO OFC SCG 2755 GAW 01	2755 Great America Way Santa Clara CA 95054 ***ID**: 179287*	SSW	0.19 / 1,009.75	471
IRVINE CO OFC SCG 2550 GAW 05	5492-5598 Lafayette St Santa Clara CA 95054 ***ID**: 160441*	SSW	0.01 / 28.56	472
CA FREMONT 22	5588 Cushing Pkwy Fremont CA 94538 ***ID**: 212962*	NNW	0.02 / 118.55	482
CA FREMONT 17	5588 Cushing Pkwy Fremont CA 94538 ***ID**: 212956*	NNW	0.02 / 118.55	482

Equal/Higher Elevation	Address	Direction	Distance (mi/ft)	Map Key
CA FREMONT 15	5588 Cushing Pkwy Fremont CA 94538 ***ID**: 222204*	NNW	0.02 / 118.55	482
CA FREMONT 13	5588 Cushing Pkwy Fremont CA 94538 ***ID**: 251765*	NNW	0.02 / 118.55	482
CA FREMONT 11	5588 Cushing Pkwy Fremont CA 94538 ***ID**: 251766*	NNW	0.02 / 118.55	482
CA FREMONT 8	5588 Cushing Pkwy Fremont CA 94538 ***ID**: 251770*	NNW	0.02 / 118.55	482
CA FREMONT 1	5588 Cushing Pkwy Fremont CA 94538 ***ID**: 251769*	NNW	0.02 / 118.55	482
CA FREMONT 7	5588 Cushing Pkwy Fremont CA 94538 ***ID**: 251997*	NNW	0.02 / 118.55	482
CA FREMONT 14	5588 Cushing Pkwy Fremont CA 94538 ***ID**: 251768*	NNW	0.02 / 118.55	482
CA FREMONT 10	5588 Cushing Pkwy Fremont CA 94538 ***ID**: 251767*	NNW	0.02 / 118.55	482
CA FREMONT 9	5588 Cushing Pkwy Fremont CA 94538 ***ID**: 251772*	NNW	0.02 / 118.55	482
CA FREMONT 4	5588 Cushing Pkwy Fremont CA 94538 ***ID**: 251771*	NNW	0.02 / 118.55	482
CA FREMONT 12	5588 Cushing Pkwy Fremont CA 94538 ***ID**: 251773*	NNW	0.02 / 118.55	482
CA FREMONT 3	5588 Cushing Pkwy Fremont CA 94538 ***ID**: 207342*	NNW	0.02 / 118.55	482
CA FREMONT 16	5588 Cushing Pkwy Fremont CA 94538 ***ID**: 212955*	NNW	0.02 / 118.55	482

Equal/Higher Elevation	Address	Direction	Distance (mi/ft)	Map Key
CA FREMONT 18	5588 Cushing Pkwy Fremont CA 94538 ***ID**: 212957*	NNW	0.02 / 118.55	482
CA FREMONT 21	5588 Cushing Pkwy Fremont CA 94538 ***ID**: 212960*	NNW	0.02 / 118.55	482
CA FREMONT 20	5588 Cushing Pkwy Fremont CA 94538 ***ID**: 212959*	NNW	0.02 / 118.55	482
CA FREMONT 19	5588 Cushing Pkwy Fremont CA 94538 ***ID**: 212958*	NNW	0.02 / 118.55	482
CA FREMONT 6	44353 Nobel Dr Fremont CA 94538 ***ID**: 207878*	NNW	0.10 / 522.21	483
CA FREMONT 23	44353 Nobel Dr Fremont CA 94538 ***ID**: 212961*	NNW	0.10 / 522.21	483
FRONT LOT FRONT LOT 1	5700 Cushing Pkwy Fremont CA 94538 ***ID**: 238777*	NNW	0.01 / 27.87	520
Premier Nissan of Fremont	5701 Cushing Pkwy Fremont CA 94538 ***ID**: 39893*	NNW	0.01 / 50.66	531
BMW OF FREMONT STATION SA01	5720 Cushing Pkwy Fremont CA 94538 ***ID**: 161163*	NNW	0.01 / 29.33	550
FRONT LOT CPE250 #1	5740 Cushing Pkwy Fremont CA 94538 ***ID**: 201184*	NNW	0.02 / 87.49	566

AFS - Air Facility System

A search of the AFS database, dated Oct 17, 2014 has found that there are 1 AFS site(s) within approximately 0.02 miles of the project property.

Equal/Higher Elevation	Address	Direction	Distance (mi/ft)	Map Key
CITY OF SANTA CLARA	5401 LAFAYETTE SANTA CLARA CA 95050	SSW	0.00 / 23.46	476

SSTS - Registered Pesticide Establishments

A search of the SSTS database, dated Mar 1, 2023 has found that there are 2 SSTS site(s) within approximately 0.25 miles of the

project property.

Equal/Higher Elevation	Address	Direction	Distance (mi/ft)	Map Key
SUNVALLEYTEK INTERNATIONAL, INC	3100 LAURELVIEW CT - FREMONT CA 94538 ***Establishment No**: 100316-CA-1*	NE	0.11 / 596.57	76
KUPRION, INC.	4425 FORTRAN DRIVE - SAN JOSE CA 95134 ***Establishment No**: 96517-CA-1*	S	0.17 / 876.53	312

PCB - Polychlorinated Biphenyl (PCB) Notifiers

A search of the PCB database, dated Nov 3, 2022 has found that there are 1 PCB site(s) within approximately 0.50 miles of the project property.

Equal/Higher Elevation	Address	Direction	Distance (mi/ft)	Map Key
MOMENTIVE SPECIALTY CHEMICALS INC	41100 BOYCE ROAD FREMONT CA 94538 ***Site ID**: CAD086167384*	NNW	0.41 / 2,161.98	697

State

DRYCLEANERS - Dry Cleaning Facilities

A search of the DRYCLEANERS database, dated Dec 20, 2021 has found that there are 3 DRYCLEANERS site(s) within approximately 0.25 miles of the project property.

Equal/Higher Elevation	Address	Direction	Distance (mi/ft)	Map Key
TRI-FAB ASSOCIATES	48351 LAKEVIEW BLVD FREMONT CA	ENE	0.10 / 517.36	96
SHAWN SABER	48351 LAKVIEW BLVD. FREMONT CA	ENE	0.10 / 517.36	96
FAIRWAY CLEANERS	8685 LAYFAYETTE ST SANTA CLARA CA	SSW	0.01 / 41.61	436

PFAS GW - PFOA/PFOS Groundwater

A search of the PFAS GW database, dated Apr 30, 2023 has found that there are 28 PFAS GW site(s) within approximately 0.50 miles of the project property.

Equal/Higher Elevation	Address	Direction	Distance (mi/ft)	Map Key
	CA	SSE	0.29 / 1,548.14	6

Equal/Higher Elevation	Address	Direction	Distance (mi/ft)	Map Key
	CA	ENE	0.37 / 1,937.82	7
	CA	E	0.37 / 1,941.03	8
	CA	E	0.21 / 1,110.72	12
	CA	E	0.04 / 191.18	101
	CA	SW	0.48 / 2,514.03	389
	CA	SW	0.49 / 2,603.79	391
	CA	SSW	0.33 / 1,752.06	407
	CA	SSW	0.33 / 1,753.76	409
	CA	SSW	0.33 / 1,748.31	410
	CA	SSW	0.18 / 943.67	420
	CA	SW	0.43 / 2,260.93	430
	CA	SW	0.42 / 2,237.66	431
	CA	SSW	0.27 / 1,448.73	434

Equal/Higher Elevation	Address	Direction	Distance (mi/ft)	Map Key
	CA	SSW	0.19 / 1,000.98	441
	CA	SSW	0.36 / 1,894.13	447
	CA	SSW	0.36 / 1,891.39	448
	CA	S	0.30 / 1,591.49	456
	CA	SW	0.48 / 2,550.43	458
	CA	SSW	0.27 / 1,430.18	459
	CA	SSW	0.36 / 1,916.66	464
	CA	SSW	0.10 / 512.48	474
	CA	SSW	0.02 / 107.10	479
	CA	SSW	0.07 / 389.59	498
	CA	SSW	0.13 / 698.36	517
	CA	SSW	0.21 / 1,098.08	546

Lower Elevation	Address	Direction	Distance (mi/ft)	Map Key
	CA	SSE	0.45 / 2,402.19	1

Lower Elevation	Address	Direction	Distance (mi/ft)	Map Key
	CA	SSE	0.43 / 2,294.81	2

PFAS INVEST - PFAS Investigations

A search of the PFAS INVEST database, dated Nov 28, 2022 has found that there are 6 PFAS INVEST site(s) within approximately 0.50 miles of the project property.

Equal/Higher Elevation	Address	Direction	Distance (mi/ft)	Map Key
ZANKER ROAD CLASS III LANDFILL	705 LOS ESTEROS SAN JOSE CA 95134	SSE	0.10 / 540.76	9
WELL 01	CA	E	0.21 / 1,110.72	12
San Jose/Santa Clara WPCP	700 Los Esteros Road San Jose CA 95134	SSE	0.06 / 302.84	42
NEWBY ISLAND LANDFILL	1601 DIXON LANDING MILPITAS CA 95035	E	0.17 / 911.36	161
HIGHWAY 237 LANDFILL	6220 AMERICA CENTER DRIVE SAN JOSE CA 95002	SSW	0.27 / 1,405.65	440
SANTA CLARA ALL PURPOSE LANDFILL	5500 LAFAYETTE STREET SANTA CLARA CA 95054	SSW	0.01 / 28.17	470

INSP COMP ENF - EnviroStor Inspection, Compliance, and Enforcement

A search of the INSP COMP ENF database, dated Mar 16, 2023 has found that there are 5 INSP COMP ENF site(s) within approximately 1.00 miles of the project property.

Equal/Higher Elevation	Address	Direction	Distance (mi/ft)	Map Key
ATG INC	47375-B FREMONT BLVD FREMONT CA 94538	NNE	0.04 / 226.24	78
IDC OF CALIFORNIA INC	1601 DIXON LANDING RD MILPITAS CA 95035	E	0.17 / 894.26	158
F C I ELECTRONICS	910 PAGE AVENUE FREMONT CA 94538	ENE	0.41 / 2,145.71	220

Equal/Higher Elevation	Address	Direction	Distance (mi/ft)	Map Key
RECARBON INC- FREMONT	47825 WARM SPRINGS BLVD FREMONT CA 94539	ENE	0.92 / 4,883.28	368

Lower Elevation	Address	Direction	Distance (mi/ft)	Map Key
CLEARWATER ENV MGMT DBA ALVISO INDEPENDENT OIL	5002 ARCHER ST ALVISO CA 95002	SSW	0.38 / 2,019.02	236

SCH - School Property Evaluation Program Sites

A search of the SCH database, dated Jun 1, 2023 has found that there are 2 SCH site(s) within approximately 1.00 miles of the project property.

Equal/Higher Elevation	Address	Direction	Distance (mi/ft)	Map Key
INNOVATION ELEMENTARY SCHOOL	45250 & 45300 FREMONT BLVD. AND 44852 S. GRIMMER BLVD. FREMONT CA 94538 ***Estor/EPA ID** | **Cleanup Status**: 60002165 | NO FURTHER ACTION AS OF 12/8/2015*	NNE	0.75 / 3,957.47	567
EARLY EDUCATION CENTER	43100 ISLE ROYAL STREET FREMONT CA 94538 ***Estor/EPA ID** | **Cleanup Status**: 60002707 | NO FURTHER ACTION AS OF 5/28/2019*	N	0.96 / 5,059.31	681

CHMIRS - California Hazardous Material Incident Report System (CHMIRS)

A search of the CHMIRS database, dated Apr 20, 2023 has found that there are 12 CHMIRS site(s) within approximately 0.02 miles of the project property.

Equal/Higher Elevation	Address	Direction	Distance (mi/ft)	Map Key
Mervyns Dist. Center	48200 Fremont Blvd Fremont CA 94538 ***Control No** | **Notified Date**: 8/20/199911:36:36 AM*	ENE	0.02 / 103.64	49
PG&E	48350 Fremont Blvd Fremont CA ***Control No** | **Notified Date**: 18-8725 | 12/24/2018 6:44:00 PM*	ENE	0.01 / 32.51	55
PG&E	48481 Fremont Blvd Fremont CA 94538 ***Control No** | **Notified Date**: 07-1144 |*	ENE	0.01 / 42.47	64
PG&E	adjacent to 48481 Fremont Blvd Fremont CA 94538 ***Control No** | **Notified Date**: 07-2987 |*	ENE	0.01 / 42.47	64
San Jose Fire Department Hazmat Team	675 Los Esteros Road San Jose CA ***Control No** | **Notified Date**: 23-2338 | 3/30/2023 4:28:00 PM*	S	0.00 / 18.88	79

Equal/Higher Elevation	Address	Direction	Distance (mi/ft)	Map Key
San Jose Santa Clara Water Pollution Control Plant	4245 Zanker Rd San Jose CA 95134 ***Control No*** **|** ***Notified Date***: *11-3958* |	SSE	0.00 / 20.63	211
EMCOR Facilities	4400 Cushing Parkway (southside of prominent fenceline behind the address) Fremont CA 94534 ***Control No*** **|** ***Notified Date***: *17-8101* |	N	0.01 / 48.89	359
Lan Research	4400 Cushing Parkway Fremont CA ***Control No*** **|** ***Notified Date***: *9/7/199911:10:22 AM*	N	0.01 / 48.89	359
Lam Research	4400 Cushing Pkwy Fremont CA 94538 ***Control No*** **|** ***Notified Date***: *08-1626* |	N	0.00 / 13.12	361
Ogden Power Pacific	5401 Lafaylette St Santa Clara CA ***Control No*** **|** ***Notified Date***: *3/18/199903:14:26 PM*	SSW	0.01 / 37.77	481
ERTS	5740 Cushing Parkway Fremont CA 94538 ***Control No*** **|** ***Notified Date***: *17-7342* |	NNW	0.02 / 87.49	566

Lower Elevation	Address	Direction	Distance (mi/ft)	Map Key
Fish and Game	Grand Blvd and Los Esteros Road San Jose CA ***Control No*** **|** ***Notified Date***: *22-5797* | *10/2/2022 8:01:00 AM*	SSW	0.00 / 9.94	83

HIST CHMIRS - Historical California Hazardous Material Incident Report System (CHMIRS)

A search of the HIST CHMIRS database, dated Jan 1, 1993 has found that there are 3 HIST CHMIRS site(s) within approximately 0.02 miles of the project property.

Equal/Higher Elevation	Address	Direction	Distance (mi/ft)	Map Key
	FREMONT BLVD @ LANDING PKWY FREMONT CA	NNE	0.01 / 30.84	349
	5500 LAFAYETTE SANTA CLARA CA	SSW	0.01 / 28.17	470
	5401 LAFAYETTE SANTA CLARA CA	SSW	0.01 / 37.77	481

HAZNET - Handlers from Hazardous Waste Manifest Data

A search of the HAZNET database, dated Oct 24, 2016 has found that there are 38 HAZNET site(s) within approximately 0.02 miles of the project property.

Equal/Higher Elevation	Address	Direction	Distance (mi/ft)	Map Key
CAL FIRE	699 LOS ESTEROS RD SAN JOSE CA 951341004	SSE	0.00 / 12.31	35
PINOLE POINT PROPERTIES	48350 FREMONT BLVD FREMONT CA 945386511	ENE	0.01 / 32.51	55
ESS TECHNOLOGY INC	48401 FREMONT BLVD FREMONT CA 94538	ENE	0.02 / 94.70	57
ESS TECHNOLOGY	48401 FREMONT BLVD FREMONT CA 945380000	ENE	0.02 / 94.70	57
ESS TECHNOLOGY	48401 FREMONT BLVD FREMONT CA 945380000	ENE	0.02 / 94.70	57
EXCLUSIVE DESIGN CO	47428 FREMONT BLVD FREMONT CA 945380000	NNE	0.02 / 102.23	81
BLUESTAR ELECTRONICS INC	46741 FREMONT BLVD FREMONT CA 94538	NNE	0.00 / 0.00	165
ADAMS & HOBART	46732 FREMONT BLVD FREMONT CA 945380000	NNE	0.00 / 19.38	167
NORTHERN LINE LAYERS	46731 FREMONT BLVD FREMONT CA 945386509	NNE	0.00 / 2.05	170
PW STEPHENS	46716 FREMONT BLVD FREMONT CA 94538	NNE	0.00 / 3.53	183
Silicon Microstructures	46583 Fremont blvd FREEMONT CA 94538	NNE	0.00 / 1.42	227
ULTRA PHOTONICS INC	46579 FREMONT BLVD FREMONT CA 945380000	NNE	0.00 / 2.23	230
EUTOMATION INC	46539 FREMONT BLVD FREMONT CA 94538	NNE	0.02 / 96.50	293

Equal/Higher Elevation	Address	Direction	Distance (mi/ft)	Map Key
TESTOLOGY	46360 FREMONT BLVD FREMONT CA 945380000	NNE	0.01 / 34.59	324
SUMMERSET MOBILE HOME PARK	2352 GOLD ST ALVISO CA 950020000	SSW	0.01 / 65.71	421
FAIRWAY CLEANERS	8685 LAYFAYETTE ST SANTA CLARA CA 950500000	SSW	0.01 / 41.61	436
PACIFIC GAS AND ELECTRIC	5601 LAFAYETTE ST SANTA CLARA CA 95054	SSW	0.00 / 23.96	445
CITY OF SANTA CLARA	5500 LAFAYETTE ST SANTA CLARA CA 950510000	SSW	0.01 / 28.17	470
1X BRADFORD MANUFACTURING CO	5500 LAFAYETT ST SANTA CLARA CA 950540000	SSW	0.01 / 28.17	470
CITY OF SANTA CLARA ENGINEERING DEPT	5500 LAFAYETTE ST SANTA CLARA CA 950540000	SSW	0.01 / 28.17	470
1X ALL PURPOSE LANDFILL CO	5401 LAFAYETTE ST SANTA CLARA CA 950540000	SSW	0.01 / 37.77	481
1X ALL PURPOSE DISPOSAL CO	5401 LAFAYETTE ST SANTA CLARA CA 920240000	SSW	0.01 / 37.77	481
MISSION TRAILS	5400 LAFAYETTE AVE SANTA CLARA CA 950540000	SSW	0.01 / 30.54	488
ACURA OF FREMONT	5700 CUSHING PKWY FREMONT CA 945383290	NNW	0.01 / 27.87	520
FREMONT MOTOR CARS	5701 CUSHING PKWY FREMONT CA 945383290	NNW	0.01 / 50.66	531
DIETSCH WERKS	5191 LAFAYETTE ST SANTA CLARA CA 950540000	SSW	0.01 / 42.63	553

Equal/Higher Elevation	Address	Direction	Distance (mi/ft)	Map Key
SKIA CORP	5181 LAFAYETTE ST SANTA CLARA CA 950540000	SSW	0.00 / 21.65	571
NU-METAL FINISHING INC	5171 LAFAYETTE SANTA CLARA CA 950500000	SSW	0.00 / 21.00	575
YRC ENTERPRISE SERVICES DBA REDDAWAY	42992 BOYCE RD FREMONT CA 945385108	NNW	0.01 / 40.71	611
1X T N T REEDDWAY	42992 BOYCE RD FREMONT CA 945380000	NNW	0.01 / 40.71	611
USF REDDAWAY	42992 BOYCE RD FREMONT CA 945380000	NNW	0.01 / 40.71	611
1X B AND B EQUIPMENT	42800 BOYCE RD FREMONT CA 945380000	NNW	0.02 / 105.38	623
BAY BOBCAT	42800 BOYLE ROAD FREMONT CA 945380000	NNW	0.02 / 105.38	623
SKIL-PAINTING INC.	42300 BOYCE RD FREMONT CA 945380000	NNW	0.01 / 63.12	641
1X P G & E-GENERAL CONSTRUCTION DEPT	42100 BOYCE RD FREMONT CA 945380000	NNW	0.01 / 65.85	657
PROJECT I-143	6330 WEBER ROAD FREMONT CA 94538	NNW	0.00 / 3.43	663
AT&T	42000 BOYCE RD FREMONT CA 94538	NNW	0.01 / 76.13	665
AT&T	42000 BOYCE RD FREMONT CA 945383111	NNW	0.01 / 76.13	665

HAZ GEN - Generators from Hazardous Waste Manifest Data

A search of the HAZ GEN database, dated Dec 31, 2017 has found that there are 50 HAZ GEN site(s) within approximately 0.02 miles of the project property.

Equal/Higher Elevation	Address	Direction	Distance (mi/ft)	Map Key
ZERO WASTE ENERGY DEVELOPMENT COMPANY ANAEROBIC DIGESTION FACILITY	685 LOS ESTEROS RD SAN JOSE CA 95134	SSE	0.01 / 67.85	31
9PAR LANDFILL	685 LOS ESTEROS RD SAN JOSE CA 95134	SSE	0.01 / 67.85	31
SONY ELECTRONICS	48350 FREMONT BLVD FREMONT CA 945386511	ENE	0.01 / 32.51	55
KINETIC SYSTEMS INC	48400 FREMONT BLVD FREMONT CA 945386505	ENE	0.00 / 7.03	56
NITTO DENKO AMERICA INC	48500 FREMONT BLVD FREMONT CA 945386579	ENE	0.00 / 17.63	68
BASF CORPORATION	46820 FREMONT BLVD FREMONT CA 94538	NNE	0.00 / 23.14	147
DEPT OF GENERAL SERVICES - AGNEWS DEVELOPMENT CENTER	6500 ZANKER RD SAN JOSE CA 95134	SE	0.01 / 26.50	175
PROLOGIS	46718 FREMONT BOULEVARD FREMONT CA 94538	NNE	0.00 / 0.87	178
NITINOL DEVELOPMENT COMPANY	46716 FREMONT BLVD FREMONT CA 945380000	NNE	0.00 / 3.53	183
Mattson Technology Inc	46579 Fremont Blvd Fremont CA 94538	NNE	0.00 / 2.23	230
ARKAL MEDICAL	46575 FREMONT BLVD FREMONT CA 945386409	NNE	0.00 / 3.04	233
THERMO FISHER SCIENTIFIC	46360 FREMONT BLVD FREMONT CA 945380000	NNE	0.01 / 34.59	324
MICROGENICS CORPORATION	46360 FREMONT BLVD FREMONT CA 945380000	NNE	0.01 / 34.59	324

Equal/Higher Elevation	Address	Direction	Distance (mi/ft)	Map Key
DEVCON CONSTRUCTION INC	4400 CUSHING PARKWAY FREMONT CA 945380000	N	0.01 / 48.89	359
MAGNUM MICROWAVE CORP	4575 CUSHING PARKWAY FREMONT CA 945380000	N	0.01 / 39.99	363
PACIFIC GAS AND ELECTRIC	5601 LAFAYETTE ST SANTA CLARA CA 95054	SSW	0.00 / 23.96	445
PG&E PIPELINE HYDROTEST PROJECT T-402-14	5599 LAFAYETTE ST SANTA CLARA CA 95054	SSW	0.01 / 34.05	446
ALL PURPOSE RECYCLING	5500 LAFAYETTE ST SANTA CLARA CA 950540000	SSW	0.01 / 28.17	470
AMERESCO SANTA CLARA LLC	5401 LAFAYETTE ST SANTA CLARA CA 95054	SSW	0.01 / 37.77	481
PACIFIC RECOVERY CORPORATION-SANTA CLARA	5401 LAFAYETTE SANTA CLARA CA 950540000	SSW	0.01 / 37.77	481
PACIFIC ENERGY	5401 LAFAYETTE ST SANTA CLARA CA 950540000	SSW	0.01 / 37.77	481
MAGNUSSENS LEXUS OF FREMONT	5600 CUSHING PKWY FREMONT CA 945380000	NNW	0.01 / 41.81	495
PREMIER AUTOMOTIVE IMPORTS LLC	5701 CUSHING PKWY FREMONT CA 945383290	NNW	0.01 / 50.66	531
SUN CIRCUITS INC	5191 LAFAYETTE ST SANTA CLARA CA 950540000	SSW	0.01 / 42.63	553
UNITED ROAD	5740 CUSHING PKWY FREMONT CA 94538	NNW	0.02 / 87.49	566
PORSCHE OF FREMONT	5740 CUSHING PKWY FREMONT CA 945383290	NNW	0.02 / 87.49	566

Equal/Higher Elevation	Address	Direction	Distance (mi/ft)	Map Key
CALIFORNIA MACHINING CENTER	5181 LAFAYETTE ST SANTA CLARA CA 950540000	SSW	0.00 / 21.65	571
INTERNATIONAL SPRAY PAINTING	5171 LAFAYETTE ST SANTA CLARA CA 950540000	SSW	0.00 / 21.00	575
CALIFORNIA MACHINING CENTER	5155 LAFAYETTE ST SANTA CLARA CA 95054	SSW	0.00 / 19.98	576
FLETCHER JONES MOTORCARS OF FREMONT	5760 CUSHING PKWY FREMONT CA 945383290	NNW	0.02 / 81.04	579
FREMONT AQUISITION DBA FLETCHER JONES MOTORCARS	5760 CUSHING PKWY FREMONT CA 945383290	NNW	0.02 / 81.04	579
DYNAMIC AUTO IMAGES FLETCHER JONES FREEMONT	5760 CUSHING PKWY FREMONT CA 94538	NNW	0.02 / 81.04	579
AUTONATION HONDA FREMONT	5780 CUSHING PKWY FREMONT CA 945383290	NNW	0.01 / 28.15	591
SERGEI ROUSAKOV	2369 AVENIDA DE GUADALUPE SANTA CLARA CA 95054	S	0.02 / 100.33	594
USF REDDAWAY	43992 BOYCE RD FREMONT CA 945380000	NNW	0.00 / 18.30	609
U S F REDDAWAY,INC	42992 BOYCE RD FREMONT CA 945380000	NNW	0.01 / 40.71	611
USF REDDAWAY TRUCK LINE	42992 BOYCE RD FREMONT CA 945380000	NNW	0.01 / 40.71	611
USF REDDAWAY	42992 BOYCE RD FREMONT CA 945380000	NNW	0.01 / 40.71	611
Y R C WORLDWIDE INC	42992 BOYCE RD FREMONT CA 94538	NNW	0.01 / 40.71	611

Equal/Higher Elevation	Address	Direction	Distance (mi/ft)	Map Key
USF REDDAWAY	42992 BOYCE RD FREMONT CA 945380000	NNW	0.01 / 40.71	611
USF REDAWAY	42992 BOYCE RD FREMONT CA 945380000	NNW	0.01 / 40.71	611
JACK JAMES TOWING	42800 BOYCE RD FREMONT CA 945385108	NNW	0.02 / 105.38	623
ABERLE-SCRODIN INC	42800 BOYCE RD FREMONT CA 945385108	NNW	0.02 / 105.38	623
AVAR CONSTRUCTION SYSTEMS	42800 BOYCE RD FREMONT CA 94538	NNW	0.02 / 105.38	623
B & C TRUCK PARTS INC DBA BAY COUNTIES DIESEL SERVICE INC	42370 BOYCE RD FREMONT CA 945385103	NNW	0.01 / 63.51	647
BAY COUNTIES DIESEL SERVICE	42370 BOYCE RD FREMONT CA 945385103	NNW	0.01 / 63.51	647
PACIFIC GAS AND ELECTRIC	42100 BOYCE RD FREMONT CA 945380000	NNW	0.01 / 65.85	657
PACIFIC GAS & ELECTRIC METER REPAIR PLT	42100 BOYCE ROAD FREMONT CA 945380000	NNW	0.01 / 65.85	657
AT&T	42000 BOYCE RD FREMONT CA 94538	NNW	0.01 / 76.13	665
AT&T	42000 BOYCE RD FREMONT CA 94538	NNW	0.01 / 76.13	665

HAZ TSD - TSDF from Hazardous Waste Manifest Data

A search of the HAZ TSD database, dated Dec 31, 2017 has found that there are 11 HAZ TSD site(s) within approximately 0.50 miles of the project property.

Equal/Higher Elevation	Address	Direction	Distance (mi/ft)	Map Key
ZANKER ROAD RESOURCE MANAGEMENT	705 LOS ESTEROS DR SAN JOSE CA 951340000	SSE	0.10 / 540.76	9
ATG INC	47375-B FREMONT BLVD FREMONT CA 945380000	NNE	0.04 / 226.24	78
OPSYS US CORP	47375 FREMONT BLVD #A FREMONT CA 945380000	NNE	0.04 / 226.24	78
E INK CALIFORNIA LLC	47485 SEABRIDGE DR FREMONT CA 945386549	NE	0.10 / 527.78	112
TECHNOLINC CORP	46231 LANDING PKWY FREMONT CA 94538	NNE	0.15 / 815.77	374
VJ HAAVISTO ENTERPRISES INC DBA ALL WAYS TOWING & TRANSPORT	42700 BOYCE RD FREMONT CA 945383126	NNW	0.02 / 120.03	626
PACIFIC GAS & ELECTRIC METER REPAIR PLT	42100 BOYCE ROAD FREMONT CA 945380000	NNW	0.01 / 65.85	657
ESCO INTEGRATED MFG-FREMONT OPTNS	42701 CHRISTY ST FREMONT CA 945380000	NNW	0.45 / 2,350.63	661
PACIFIC GAS & ELECTRIC FREMONT SERVICE	41800 BOSCELL RD FREMONT CA 945383105	NNW	0.23 / 1,188.02	669

Lower Elevation	Address	Direction	Distance (mi/ft)	Map Key
CLEARWATER ENVIRONMENTAL MANAGEMENT DBA ALVISO INDEPENDENT OIL	5002 ARCHER ST ALVISO CA 950020000	SSW	0.38 / 2,019.02	236
CLEARWATER ENV MGMT DBA ALVISO INDEPENDENT OIL	5002 ARCHER ST ALVISO CA 950020000	SSW	0.38 / 2,019.02	236

HIST MANIFEST - Historical Hazardous Waste Manifest Data

A search of the HIST MANIFEST database, dated Dec 31, 1992 has found that there are 11 HIST MANIFEST site(s) within approximately 0.02 miles of the project property.

Equal/Higher Elevation	Address	Direction	Distance (mi/ft)	Map Key
	46360 FREMONT BLVD FREMONT CA 945380000	NNE	0.01 / 34.59	324
	46360 FREMONT BLVD FREMONT CA 945380000	NNE	0.01 / 34.59	324
	4575 CUSHING PARKWAY FREMONT CA 945380000	N	0.01 / 39.99	363
	8685 LAYFAYETTE ST SANTA CLARA CA 950500000	SSW	0.01 / 41.61	436
	5500 LAFAYETT ST SANTA CLARA CA 950540000	SSW	0.01 / 28.17	470
	5401 LAFAYETTE ST SANTA CLARA CA 950540000	SSW	0.01 / 37.77	481
	5181 LAFAYETTE ST SANTA CLARA CA 950540000	SSW	0.00 / 21.65	571
	42992 BOYCE RD FREMONT CA 945380000	NNW	0.01 / 40.71	611
	42300 BOYCE RD FREMONT CA 945380000	NNW	0.01 / 63.12	641
	42100 BOYCE ROAD FREMONT CA 945380000	NNW	0.01 / 65.85	657
	42100 BOYCE RD FREMONT CA 945380000	NNW	0.01 / 65.85	657

MEDICAL WASTE - California Medical Waste Management Program Facility List

A search of the MEDICAL WASTE database, dated Jul 13, 2023 has found that there are 1 MEDICAL WASTE site(s) within approximately 0.25 miles of the project property.

Equal/Higher Elevation	Address	Direction	Distance (mi/ft)	Map Key
Veolia ES Technical Solutions, L.L.C.	3797 Spinnaker Court Fremont CA 94538	NNE	0.11 / 589.75	132

Equal/Higher Elevation	Address	Direction	Distance (mi/ft)	Map Key

CDO/CAO - Cease and Desist Orders and Cleanup and Abatement Orders

A search of the CDO/CAO database, dated Dec 6, 2021 has found that there are 4 CDO/CAO site(s) within approximately 0.50 miles of the project property.

Equal/Higher Elevation	Address	Direction	Distance (mi/ft)	Map Key
San Jose/Santa Clara WPCP	700 Los Esteros Road San Jose CA 95134	SSE	0.06 / 302.84	42
San Jose/Santa Clara WPCP	700 Los Esteros Road San Jose CA 95134	SSE	0.06 / 302.84	42
D&H Manufacturing Company	2301 Calle De Luna Santa Clara CA	S	0.11 / 577.03	551
Borden Chemical	41100 Boyce Fremont CA 94538	NNW	0.41 / 2,161.98	697

CERS HAZ - California Environmental Reporting System (CERS) Hazardous Waste Sites

A search of the CERS HAZ database, dated Apr 12, 2023 has found that there are 120 CERS HAZ site(s) within approximately 0.12 miles of the project property.

Equal/Higher Elevation	Address	Direction	Distance (mi/ft)	Map Key
CellCarta Fremont, LLC	48383 FREMONT BLVD STE 120 FREMONT CA 94538	ENE	0.09 / 484.88	15
Fremont Office	48363 FREMONT BLVD FREMONT CA 94538	ENE	0.06 / 296.56	17
ALL QUALITY & SERVICES, INC	47817 FREMONT BLVD FREMONT CA 94538	NE	0.05 / 271.46	19
Union Sanitary, Fremont Lift Station	48101 FREMONT BLVD. FREMONT CA 94539	NE	0.03 / 178.85	20
Mattson Technology - Building 2	48201 FREMONT BLVD FREMONT CA 94538	ENE	0.03 / 159.54	24
Arbor Vita Corporation	48371 FREMONT BLVD STE 101 FREMONT CA 94538	ENE	0.04 / 202.07	26

Equal/Higher Elevation	Address	Direction	Distance (mi/ft)	Map Key
AT&T California - P5395	48105 FREMONT BLVD FREMONT CA 94538	NE	0.02 / 106.89	29
Zero Waste Energy Development Company	685 LOS ESTEROS RD SAN JOSE CA 95134	SSE	0.01 / 67.85	31
CITY OF SAN JOSE - LOS ESTEROS PUMP STATION	685 LOS ESTEROS RD SAN JOSE CA 95134	SSE	0.01 / 67.85	31
Pivotal Systems Inc.	48389 FREMONT BLVD STE 100 FREMONT CA 94538	ENE	0.04 / 200.41	36
Cerenovus	47709 FREMONT BLVD FREMONT CA 94538	NE	0.03 / 138.44	38
Sartorius Bioanalytical Instruments Inc.	47669 FREMONT BLVD FREMONT CA 94538	NE	0.03 / 149.33	41
SJ-SC WPCP TERTIARY BLOWER BLDG, SERVICE WING & CART BARN	700 LOS ESTEROS RD SAN JOSE CA 95134	SSE	0.06 / 302.84	42
SJ-SC WPCP P & E BLDG	700 LOS ESTEROS RD SAN JOSE CA 95134	SSE	0.06 / 302.84	42
SJ-SC WPCP ESB LAB & STORES	700 LOS ESTEROS RD SAN JOSE CA 95134	SSE	0.06 / 302.84	42
SJ-SC WPCP FILTRATION BLDG, SERVICE WING, CART BARN & TANK FARM	700 LOS ESTEROS RD SAN JOSE CA 95134	SSE	0.06 / 302.84	42
SJ-SC WPCP BLOWER BLDG, SERVICE WING & CART BARN	700 LOS ESTEROS RD SAN JOSE CA 95134	SSE	0.06 / 302.84	42
SJ-SC WPCP FIPS, DISINFECTION BLDG & CHLORINE/SO2 BLDG	700 LOS ESTEROS RD SAN JOSE CA 95134	SSE	0.06 / 302.84	42

Equal/Higher Elevation	Address	Direction	Distance (mi/ft)	Map Key
SJ-SC WPCP RSM SHOP & RECYCLED WATER FILL ST	700 LOS ESTEROS RD SAN JOSE CA 95134	SSE	0.06 / 302.84	42
SJ-SC WPCP BLOWER GENERATOR BLDG	700 LOS ESTEROS RD SAN JOSE CA 95134	SSE	0.06 / 302.84	42
SJ-SC WPCP PEPS, NORTH AERATION BLDG, OPERATIONS BLDG & COGEN BLDG	700 LOS ESTEROS RD SAN JOSE CA 95134	SSE	0.06 / 302.84	42
SJ-SC WPCP ADMIN BLDG	700 LOS ESTEROS RD SAN JOSE CA 95134	SSE	0.06 / 302.84	42
SJ-SC WPCP PAINT SHOP, PAINT SHED A & B, EBOS & ELEC SUBSTATION NO 1	700 LOS ESTEROS RD SAN JOSE CA 95134	SSE	0.06 / 302.84	42
SJ-SC WPCP SLUDGE CONTROL BLDG, SCUM THICKENING BLDG & DSEPS	700 LOS ESTEROS RD SAN JOSE CA 95134	SSE	0.06 / 302.84	42
SJ-SC WPCP OLD DIGESTER CONTROL BLDG & LANDSCAPE COMPOUND	700 LOS ESTEROS RD SAN JOSE CA 95134	SSE	0.06 / 302.84	42
Walsh Construction	700 LOS ESTEROS RD SAN JOSE CA 95134	SSE	0.06 / 302.84	42
Sartorius Bioanalytical Instruments Inc.	47661 FREMONT BLVD FREMONT CA 94538	NE	0.03 / 144.20	43
Tesla Fremont Delivery Hub	47623 FREMONT BLVD FREMONT CA 94538	NE	0.03 / 144.74	46
Central Admixture Pharmacy Services	48006 FREMONT BLVD. FREMONT CA 94538	NE	0.03 / 152.10	47
Bionova Scientific	3288 LAURELVIEW CT FREMONT CA 94538	NE	0.03 / 179.94	51

Equal/Higher Elevation	Address	Direction	Distance (mi/ft)	Map Key
AT&T Mobility - BAYSIDE/MISSION - USID113651	47499 FREMONT BLVD FREMONT CA 94538	NE	0.03 / 157.62	53
Cintas Fire Protection	48400 FREMONT BLVD. FREMONT CA 94538	ENE	0.00 / 7.03	56
Applied Materials - Elgin B23	48401 FREMONT BLVD FREMONT CA 94538	ENE	0.02 / 94.70	57
SEMICAT, Inc.	47900 FREMONT BLVD FREMONT CA 94538	NE	0.05 / 248.47	59
Jem America Corporation	3000 LAURELVIEW CT. FREMONT CA 94538	NE	0.09 / 464.46	66
Yield Engineering Systems Fremont	3178 LAURELVIEW CT FREMONT CA 94538	NE	0.09 / 481.72	67
Bionova Scientific	48500 FREMONT BLVD FREMONT CA 94538	ENE	0.00 / 17.63	68
Enablence Usa	2933 BAYVIEW DR. FREMONT CA 94538	NE	0.11 / 587.82	75
Littelfuse, Inc.	47436 FREMONT BLVD FREMONT CA 94538	NNE	0.02 / 109.68	77
ATG INC	47375-B FREMONT BLVD FREMONT CA 945380000	NNE	0.04 / 226.24	78
SNA Electronics Inc.	3249 LAURELVIEW CT FREMONT CA 94538	NE	0.12 / 642.31	82
EnerVenue Gateway	3500 GATEWAY BLVD FREMONT CA 94538	NE	0.11 / 598.41	84
Zollner Electronics, Inc.	48550 FREMONT BLVD FREMONT CA 94538	ENE	0.05 / 246.77	86

Equal/Higher Elevation	Address	Direction	Distance (mi/ft)	Map Key
Sonova USA Inc.	47257 FREMONT BLVD FREMONT CA 94538	NNE	0.05 / 247.16	92
Driftwood Development	3758 SPINNAKER CT FREMONT CA 94538	NNE	0.04 / 199.81	94
Crossings at 880 Industrial, LLC - Bldg. 1	48688 FREMONT BLVD FREMONT CA 94538	ENE	0.05 / 276.33	95
Apple Inc. - Fremont Boulevard 1	48688 FREMONT BLVD FREMONT CA 94538	ENE	0.05 / 276.33	95
Tri Fab Associates Inc	48351 LAKEVIEW BLVD. FREMONT CA 94538	ENE	0.10 / 517.36	96
Crossings at 880 Industrial, LLC - Bldg. 2	48888 FREMONT BLVD FREMONT CA 94538	ENE	0.04 / 194.32	104
Fremont 2	48888 FREMONT BLVD FREMONT CA 94538	ENE	0.04 / 194.32	104
Bay Materials, LLC	48450 LAKEVIEW BLVD FREMONT CA 94538	ENE	0.10 / 521.38	108
Intabio LLC	47370 FREMONT BLVD. FREMONT CA 94538	NNE	0.02 / 117.36	110
E Ink California LLC	47485 SEABRIDGE DR. FREMONT CA 94538	NE	0.10 / 527.78	112
Agiliti	3811 SPINNAKER CT FREMONT CA 94538	NNE	0.07 / 368.39	126
Tesla Spinnaker	3777 SPINNAKER CT FREMONT CA 94538	NNE	0.12 / 632.73	128
Crossings at 880 Industrial, LLC - Bldg. 3	49088 FREMONT BLVD FREMONT CA 94538	E	0.08 / 402.61	130

Equal/Higher Elevation	Address	Direction	Distance (mi/ft)	Map Key
Veolia Es Technical Solutions	3797 SPINNAKER CT. FREMONT CA 94538	NNE	0.11 / 589.75	132
Kaeser Compressors Inc	46771 FREMONT BLVD. FREMONT CA 94538	NNE	0.05 / 283.28	133
Analog Semiconductors, Inc	4042 CLIPPER CT. FREMONT CA 94538	NNE	0.07 / 395.25	134
PrinterPrezz	4026 CLIPPER CT FREMONT CA 94538	NNE	0.04 / 221.10	137
eJoule Inc	46750 FREMONT BLVD STE 110 & STE 108 FREMONT CA 94538	NNE	0.03 / 171.10	144
Verizon Wireless Hwy 880 Warren	46750 FREMONT BLVD FREMONT CA 94538	NNE	0.03 / 171.10	144
Basf Corp	46820 FREMONT BLVD. FREMONT CA 94538	NNE	0.00 / 23.14	147
Phycoil Biotechnology International Inc.	46725 FREMONT BLVD FREMONT CA 94538	NNE	0.04 / 227.66	184
Resonac America Inc.	46729 FREMONT BLVD FREMONT CA 94538	NNE	0.03 / 166.12	185
Edm Labs Ltd	46709 FREMONT BLVD. FREMONT CA 94538	NNE	0.07 / 367.11	186
Furcifer Inc,	46717 FREMONT BLVD FREMONT CA 94538	NNE	0.04 / 193.89	197
Enovix Corp	3501 W WARREN AVE FREMONT CA 94538	NNE	0.03 / 183.30	203
Intuity Medical, Inc.	3500 W WARREN AVE FREMONT CA 94538	NNE	0.07 / 379.94	207

Equal/Higher Elevation	Address	Direction	Distance (mi/ft)	Map Key
SCVWD - SILICON VALLEY ADVANCED WATER PURIFICATION CENTER	4190 ZANKER RD SAN JOSE CA 95134	SE	0.07 / 378.33	254
Translarity, Inc.	46575 FREMONT BLVD FREMONT CA 94538	NNE	0.09 / 490.16	274
Boston Scientific	46400 FREMONT BLVD FREMONT CA 94538	NNE	0.04 / 196.47	297
Oryx Advanced Materials Inc	46458 FREMONT BLVD. FREMONT CA 94538	NNE	0.09 / 462.49	305
Intematix Corporation	46410 FREMONT BLVD. FREMONT CA 94538	NNE	0.03 / 171.26	307
EnerVenue Fremont Blvd	46430 FREMONT BLVD FREMONT CA 94538	NNE	0.11 / 562.04	313
AT&T California - N22VR	4400 N 1ST ST SAN JOSE CA 95134	S	0.07 / 345.22	318
Rambus	4453 N 1ST ST SAN JOSE CA 95134	S	0.09 / 491.40	327
Lam Research Corporation (CA01)	4650 CUSHING PKWY. FREMONT CA 94538	N	0.05 / 289.50	331
Lam Research Corporation (CA3E)	4540 CUSHING PKWY FREMONT CA 94538	N	0.06 / 291.68	339
Lam Research Corporation (CA03)	4400 CUSHING PKWY FREMONT CA 94538	N	0.00 / 13.12	361
Lam Research Corporation (CA04)	4300 CUSHING PKWY. FREMONT CA 94538	N	0.04 / 186.64	362
Lam Research Corporation (CA05)	4653 CUSHING PKWY FREMONT CA 94538	N	0.03 / 164.62	364

Equal/Higher Elevation	Address	Direction	Distance (mi/ft)	Map Key
Delta America's HQ	46101 FREMONT BLVD FREMONT CA 94538	NNE	0.04 / 237.57	367
BEMA Electronics Inc	4545 CUSHING PKWY. FREMONT CA 94538	N	0.03 / 171.13	370
AT&T Mobility - PACIFIC COMMONS/FREMONT (USID113652)	4545 CUSHING PKWY FREMONT CA 94538	N	0.03 / 171.13	370
Verizon Wireless Cushing Parkway	46100 LANDING PKWY FREMONT CA 94538	NNE	0.06 / 338.71	375
AT&T California - P5227	46100 LANDING PKWY FREMONT CA 94538	NNE	0.06 / 338.71	375
Lam Research Corporation (CA10)	4405 CUSHING PKWY FREMONT CA 94538	N	0.05 / 263.07	376
Penguin Building 2	45738 NORTHPORT LOOP W FREMONT CA 94538	N	0.11 / 565.68	385
Lam Research Corporation (CA06)	4305 CUSHING PKWY FREMONT CA 94538	N	0.06 / 330.79	386
McDonald's 10458	4101 CUSHING PKWY FREMONT CA 94538	NNE	0.04 / 225.74	390
AT&T California - N21RV	2150 GOLD ST ALVISO CA 95002	SSW	0.12 / 617.98	398
Good Nite Inn Fremont	4135 CUSHING PKWY. FREMONT CA 94538	N	0.09 / 501.34	403
T-Mobile West, LLC SF71574M	4135 CUSHING PKWY FREMONT CA 94538	N	0.09 / 501.34	403
City of Santa Clara - East Side Retention	5611 LAFAYETTE ST. SANTA CLARA CA 95050	SSW	0.01 / 64.10	439

Equal/Higher Elevation	Address	Direction	Distance (mi/ft)	Map Key
GLOBALFOUNDRIES U.S. Inc.	2600 GREAT AMERICA WAY SANTA CLARA CA 95054	SSW	0.11 / 586.00	453
Santa Clara Gateway Phase 2	2600 GREAT AMERICA WAY SANTA CLARA CA 95054	SSW	0.11 / 586.00	453
PCS Building 2B	44509 PACIFIC COMMONS BLVD FREMONT CA 94538	NNW	0.09 / 473.51	460
PCS Building 10	44508 PACIFIC COMMONS BLVD FREMONT CA 94538	NNW	0.09 / 461.87	461
Meta Platforms, Inc.	44508 PACIFIC COMMONS BLVD FREMONT CA 94538	NNW	0.09 / 461.87	461
Ameresco Santa Clara LLC	5401 LAFAYETTE ST SANTA CLARA CA 95054	SSW	0.01 / 37.77	481
LP GLASSBLOWING	2322 CALLE DEL MUNDO SANTA CLARA CA 95054	S	0.11 / 572.39	529
LP Glassblowing, Inc.	2330 CALLE DEL MUNDO SANTA CLARA CA 95054	SSW	0.10 / 520.35	532
IMG INTA, LLC	2281 CALLE DE LUNA SANTA CLARA CA 95054	S	0.12 / 633.36	549
ECM	5191 LAFAYETTE ST SANTA CLARA CA 95054	SSW	0.01 / 42.63	553
AMALAR INC	2317 CALLE DE LUNA SANTA CLARA CA 95054	S	0.07 / 378.89	558
Applied Laser Solutions, Inc.	5128 CALLE DEL SOL SANTA CLARA CA 95054	S	0.12 / 619.91	559
Beam On Technology Corporation	2318 CALLE DE LUNA SANTA CLARA CA 95054	S	0.07 / 376.49	560

Equal/Higher Elevation	Address	Direction	Distance (mi/ft)	Map Key
L P GLASSBLOWING INC	2325 CALLE DE LUNA SANTA CLARA CA 95054	S	0.05 / 280.45	561
Siva Power	5102 CALLE DEL SOL SANTA CLARA CA 95054	S	0.10 / 554.01	570
City of Santa Clara - Waste Water Pump Station	4993 STARS & STRIPES DR SANTA CLARA CA 95054	S	0.04 / 229.05	604
Fremont Cadillac Buick GMC	5939 AUTO MALL PKWY FREMONT CA 94538	NNW	0.05 / 286.61	616
Jack James Towing	42800 BOYCE RD. FREMONT CA 94538	NNW	0.02 / 105.38	623
Continental Truck and Trailer Repair	42400 BOYCE RD STE F FREMONT CA 94538	NNW	0.04 / 231.29	640
Bay Counties Diesel Service	42370 BOYCE RD. FREMONT CA 94538	NNW	0.01 / 63.51	647
AT&T California - P51N0	42000 BOYCE RD FREMONT CA 94538	NNW	0.01 / 76.13	665
Union Sanitary, Boyce Lift Station	41997 BOYCE RD FREMONT CA 94538	NNW	0.01 / 72.91	666
OnTrac	41460 BOYCE RD FREMONT CA 94538	NNW	0.05 / 259.38	668
Mohawk Industries Inc Fremont, CA	41494 BOYCE RD FREMONT CA 94538	NNW	0.07 / 395.33	671

Lower Elevation	Address	Direction	Distance (mi/ft)	Map Key
Google LLC - DISK5093	5093 DISK DRIVE SAN JOSE CA 95134	SSW	0.03 / 151.64	177

DELISTED HAZ - Delisted Environmental Reporting System (CERS) Hazardous Waste Sites

A search of the DELISTED HAZ database, dated Nov 29, 2018 has found that there are 94 DELISTED HAZ site(s) within approximately

0.50 miles of the project property.

Equal/Higher Elevation	Address	Direction	Distance (mi/ft)	Map Key
Biomerix Corporation	47757 FREMONT BLVD. FREMONT CA 94538	NE	0.07 / 365.71	16
Cynosure Inc (Dba - Conbio)	47733 FREMONT BLVD. FREMONT CA 94538	NE	0.04 / 228.11	27
AT&T California - P5395	48105 FREMONT BLVD FREMONT CA 94538	NE	0.02 / 106.89	29
Cellotape Inc	47623 FREMONT BLVD. FREMONT CA 94538	NE	0.03 / 144.74	46
Osaka Vacuum Usa, Inc	48000 FREMONT BLVD. FREMONT CA 94538	NE	0.03 / 157.39	48
Kinetic Systems	48400 FREMONT BLVD. FREMONT CA 94538	ENE	0.00 / 7.03	56
Colony Landscape	4911 SPRECKLES AVE ALVISO CA 95002	SSW	0.24 / 1,273.80	71
Plasmasi Inc	3754 SPINNAKER CT. FREMONT CA 94538	NNE	0.02 / 122.38	88
Optoplex Corp	3374 GATEWAY BLVD. FREMONT CA 94538	NE	0.16 / 839.79	97
Veeco-ALD	3191 LAURELVIEW CT FREMONT CA 94538	NE	0.17 / 893.78	100
Optoplex	3390 GATEWAY BLVD. FREMONT CA 94538	NE	0.17 / 922.29	107
Verizon Wireless Hwy 880 Warren	46750 FREMONT BLVD FREMONT CA 94538	NNE	0.03 / 171.10	144
Lexar Media Inc	47300 BAYSIDE PKWY. FREMONT CA 94538	NE	0.31 / 1,632.67	145

Equal/Higher Elevation	Address	Direction	Distance (mi/ft)	Map Key
New Wave Research	48660 KATO RD. FREMONT CA 94538	ENE	0.19 / 1,019.75	151
BFI WASTE	1601 DIXON LANDING RD SAN JOSE CA 95134	E	0.17 / 894.26	158
Dickinson Fleet Services SFO	47682 KATO RD. FREMONT CA 94538	ENE	0.25 / 1,321.93	160
Stm- Service To Mankind	4065 CLIPPER CT. FREMONT CA 94538	NNE	0.11 / 575.12	163
Exide Technologies	47610 KATO RD. FREMONT CA 94538	ENE	0.30 / 1,568.91	166
C & H Enterprises - Bayside	46939 BAYSIDE PARKWAY FREMONT CA 94538	NE	0.29 / 1,531.69	171
BOSTON SCIENTIFIC	47201 LAKEVIEW BLVD FREMONT CA 94538-6530	NE	0.40 / 2,121.13	187
Solyndra Inc	1055 PAGE AVE. FREMONT CA 94538	ENE	0.33 / 1,734.15	188
Exar Corp	48720 KATO RD FREMONT CA 94538	ENE	0.24 / 1,274.81	194
Brooks Instrument	46661 FREMONT BLVD FREMONT CA 94538	NNE	0.03 / 135.40	198
Scion Instruments	3500 W WARREN AVE FREMONT CA 94538	NNE	0.07 / 379.94	207
Bruker Corporation	3500 W WARREN AVE FREMONT CA 94538	NNE	0.07 / 379.94	207
Henlix, Inc.	48860 MILMONT DR. 107C FREMONT CA 94538	E	0.29 / 1,537.14	214

Equal/Higher Elevation	Address	Direction	Distance (mi/ft)	Map Key
SpineView, Inc.	48810 KATO RD STE 100E FREMONT CA 94538	ENE	0.31 / 1,644.40	218
Print Penquin.Com	48503 MILMONT DR. FREMONT CA 94538	ENE	0.39 / 2,058.72	222
Genmark Automation	48571 MILMONT DR. FREMONT CA 94538	ENE	0.37 / 1,979.66	223
Top Dawg Modular Service	49047 MILMONT DR. FREMONT CA 94538	E	0.30 / 1,559.58	234
I2A Technologies	3399 W WARREN AVE FREMONT CA 94538	NNE	0.16 / 840.20	242
Seagate Technology, LLC	46831 LAKEVIEW BLVD. FREMONT CA 94538	NE	0.37 / 1,967.57	255
Clean Energy International	46535 FREMONT BLVD FREMONT CA 94538	NNE	0.05 / 284.41	257
Level 3	48817 KATO RD. FREMONT CA 94539	E	0.44 / 2,307.37	278
Ultima Genomics	46774 LAKEVIEW BLVD FREMONT CA 94538	NE	0.43 / 2,292.59	280
Eutomation, Inc	46539 FREMONT BLVD FREMONT CA 94538	NNE	0.02 / 96.50	293
Innovel #45146	1021 CADILLAC CT MILPITAS CA 95035	ESE	0.34 / 1,791.34	304
SILICON GENESIS CORPORATION	145 BAYTECH DR SAN JOSE CA 95134	S	0.26 / 1,373.78	309
FLASH ELECTRONICS	46440 FREMONT BLVD FREMONT CA 94538-6469	NNE	0.10 / 536.30	310

Equal/Higher Elevation	Address	Direction	Distance (mi/ft)	Map Key
SILICON QUEST INTERNATIONAL	4425 FORTRAN DR SAN JOSE CA 95134	S	0.17 / 876.53	312
CONTRACT OFFICE GROUP	931 CADILLAC CT MILPITAS CA 95035-3053	ESE	0.37 / 1,959.78	316
SOLYNDRA	1210 CALIFORNIA CL MILPITAS CA 95035	E	0.42 / 2,209.65	317
Thermo Fisher Scientific	46360 FREMONT BLVD. FREMONT CA 94538	NNE	0.01 / 34.59	324
Glasspoint Solar Inc	46485 LANDING PKWY. FREMONT CA 94538	NNE	0.31 / 1,639.40	325
AT&T California - P51C3	46191 FREMONT BLVD FREMONT CA 94538	NNE	0.00 / 15.64	330
Specialty's Cafe & Bakery	690 N MCCARTHY BLVD MILPITAS CA 95035	ESE	0.41 / 2,184.60	338
Cisco Systems, Inc-BLDG MR-3	155 N MC CARTHY BL MILPITAS CA 95035	SE	0.23 / 1,221.93	345
GIGOPTIX INC	130 BAYTECH DR SAN JOSE CA 95134	S	0.38 / 2,015.82	346
Thermo Fisher Scientific	46117 LANDING PKWY. FREMONT CA 94538	NNE	0.05 / 279.03	360
Corsair Memory Inc	46221 LANDING PKWY. FREMONT CA 94538	NNE	0.14 / 721.95	371
La Quinta Inn And Suites	46200 LANDING PKWY. FREMONT CA 94538	NNE	0.10 / 512.89	379
Measurement Specialties Inc	45738 NORTHPORT LOOP WEST. FREMONT CA 94538	N	0.11 / 565.68	385

Equal/Higher Elevation	Address	Direction	Distance (mi/ft)	Map Key
Cisco Systems, Inc.-BLDG MR-1	115 N MC CARTHY BL MILPITAS CA 95035	SE	0.43 / 2,289.40	396
Transfer Devices Inc.	45778 NORTHPORT LOOP W FREMONT CA 94538	N	0.17 / 890.44	404
Silevo, Inc.	45655 NORTHPORT LOOP EAST FREMONT CA 94538	N	0.16 / 839.11	408
Cisco Systems, Inc. MR-2	135 N MC CARTHY BL MILPITAS CA 95035	SE	0.45 / 2,372.39	413
Contract Metal Products Inc	45535 NORTHPORT LOOP EAST. FREMONT CA 94538	N	0.26 / 1,387.09	427
Streamline Custom Cycles	45570 INDUSTRIAL PL. 10 FREMONT CA 94538	N	0.33 / 1,720.36	449
Mineko Marine	45570 INDUSTRIAL PLACE 8 FREMONT CA 94538	N	0.33 / 1,720.36	449
Reiners Hobbie Shop	45581 INDUSTRIAL PL STE 6 FREMONT CA 94538	N	0.34 / 1,770.00	451
Fast Line Motorcycles	45405 INDUSTRIAL PL, 4 FREMONT CA 94538	N	0.39 / 2,063.35	463
Alton Air Conditioning & Heating	45300 INDUSTRIAL PL, #4 FREMONT CA 94538	N	0.42 / 2,199.83	466
Ant Machine Technology	45300 INDUSTRIAL PL. 16 FREMONT CA 94538	N	0.42 / 2,199.83	466
Allied Manufacturing Corp	45200 INDUSTRIAL DR STE 7 FREMONT CA 94538	N	0.49 / 2,611.23	480
Central California Cleaning Supply	45200 INDUSTRIAL DR. 5 & 6 FREMONT CA 94538	N	0.49 / 2,611.23	480

Equal/Higher Elevation	Address	Direction	Distance (mi/ft)	Map Key
A1D Machine Shop	45200 INDUSTRIAL DR. #11 FREMONT CA 94538	N	0.49 / 2,611.23	480
ITALIX CO INC	2232 CALLE DEL MUNDO SANTA CLARA CA 95054	S	0.23 / 1,205.72	501
3 J Rentals, Inc.	2304 CALLE DEL MUNDO SANTA CLARA CA 95054	S	0.12 / 642.81	527
DOUBLE PRECISION MFG.	2271 CALLE DE LUNA SANTA CLARA CA 95054	S	0.20 / 1,045.34	537
Coatek Inc	2272 CALLE DE LUNA SANTA CLARA CA 95054	S	0.19 / 988.18	540
Dietsch Werks	5191 LAFAYETTE ST. SANTA CLARA CA 95054	SSW	0.01 / 42.63	553
W&K Automotive	5128 CALLE DEL SOL SANTA CLARA CA 95054	S	0.12 / 619.91	559
DICKS SPORTING GOODS #1170	43929 PACIFIC COMMONS BLVD FREMONT CA 94538	NNW	0.30 / 1,607.77	564
Blaze Pizza	43831 PACIFIC COMMONS BLVD FREMONT CA 94538	NNW	0.30 / 1,591.50	581
Toys"R" Us #5822	43756 CHRISTY ST FREMONT CA 94538	NNW	0.46 / 2,422.66	582
Applebee's Neighborhood Grill & Bar	43349 BOSCELL RD FREMONT CA 94538	NNW	0.16 / 820.01	598
P.F. Changs China Bistro (Fremont 9812)	43316 CHRISTY ST FREMONT CA 94538	NNW	0.47 / 2,456.82	608
SAN FRANCISCO FORTY NINERS	4949 CENTENNIAL BLVD SANTA CLARA CA 95054	SSW	0.19 / 1,028.86	610

Equal/Higher Elevation	Address	Direction	Distance (mi/ft)	Map Key
Pizza California	43514 CHRISTY ST FREMONT CA 94538	NNW	0.46 / 2,436.18	612
Sign Solutions	43172 CHRISTY ST. FREMONT CA 94538	NNW	0.47 / 2,460.17	617
Audi Fremont	43191 BOSCELL RD FREMONT CA 94538	NNW	0.19 / 1,023.32	621
Subway 39853	5589 AUTO MALL PKWY FREMONT CA 94538	NNW	0.31 / 1,613.51	622
Calibra Medical	42764 BOSCELL RD FREMONT CA 94538	NNW	0.22 / 1,151.64	630
680 Truck & Tire Repair	42400 BOYCE RD. FREMONT CA 94538	NNW	0.04 / 231.29	640
Mission Pass Towing & Storage	5530 BOSCELL COMMON. FREMONT CA 94538	NNW	0.37 / 1,952.64	644
Am/Pm Towing	5640 BOSCELL COMMON. FREMONT CA 94538	NNW	0.31 / 1,646.32	645
RECARO North America, Inc.	41470 BOYCE RD FREMONT CA 94538	NNW	0.07 / 355.82	670
Legacy Systems Inc	41980 CHRISTY ST FREMONT CA 94538	NNW	0.49 / 2,590.86	674
Menlo Logistics Inc	41660 BOSCELL RD. FREMONT CA 94538	NNW	0.24 / 1,254.47	676
AT&T Mobility - NORTH LAFAYETTE (USID48713)	2308 SAWYER CT SANTA CLARA CA 95054	S	0.49 / 2,572.77	680
Black Diamond Paving, Inc	41550 BOSCELL RD. FREMONT CA 94538	NNW	0.26 / 1,380.06	683

Equal/Higher Elevation	Address	Direction	Distance (mi/ft)	Map Key

Lower Elevation	Address	Direction	Distance (mi/ft)	Map Key
CSJ Spreckles Sanitary	3288 SPRECKLES AVE SAN JOSE CA 95002	SSW	0.26 / 1,371.25	50
CALVAC	1305 PACIFIC AV ALVISO CA 95002	SSW	0.23 / 1,232.74	106
AT&T Mobility - MILPITAS III (USID13126)	121 NORTECH PKWY SAN JOSE CA 95134	S	0.10 / 503.03	273

GEOTRACKER - Sites in GeoTracker

A search of the GEOTRACKER database, dated Jul 13, 2023 has found that there are 1 GEOTRACKER site(s) within approximately 0.12 miles of the project property.

Equal/Higher Elevation	Address	Direction	Distance (mi/ft)	Map Key
SAN JOSE/SANTA CLARA WPCP	700 LOS ESTEROS ROAD SAN JOSE CA 95134	SSE	0.06 / 302.84	42

EMISSIONS - Toxic Pollutant Emissions Facilities

A search of the EMISSIONS database, dated Dec 31, 2020 has found that there are 224 EMISSIONS site(s) within approximately 0.25 miles of the project property.

Equal/Higher Elevation	Address	Direction	Distance (mi/ft)	Map Key
ZANKER ROAD RESOURCE MANAGEMEN	705 LOS ESTEROS ROAD SAN JOSE CA 95134	SSE	0.10 / 540.76	9
ZANKER ROAD RESOURCE MANAGEMEN	LOS ESTEROS RD, END OF SAN JOSE CA 95134	SSE	0.10 / 540.76	9
ZANKER ROAD RESOURCE MANAGEMENT,LTD	705 LOS ESTEROS ROAD SAN JOSE CA 95134	SSE	0.10 / 540.76	9
ARK DIAGNOSTICS	48065 FREMONT BLVD FREMONT CA 94538	NE	0.06 / 302.78	14
PRIMITY BIO	48383 FREMONT BOULEVARD FREMONT CA 94538	ENE	0.09 / 484.88	15

Equal/Higher Elevation	Address	Direction	Distance (mi/ft)	Map Key
UNION SANITARY DIST, FREMONT L	48101 FREMONT BLVD FREMONT CA 94538	NE	0.03 / 178.85	20
UNION SANITARY DIST, FREMONT LS	48101 FREMONT BLVD FREMONT CA 94538	NE	0.03 / 178.85	20
GREENE TWEED AND CO , INC	47987 FREMONT BLVD FREMONT CA 94538	NE	0.03 / 150.63	25
ZERO WASTE ENERGY DEVELOPMENT COMPANY, LLC	685 LOS ESTEROS ROAD SAN JOSE CA 95134	SSE	0.01 / 67.85	31
AIR LIQUIDS AMERICA CORP	47849 FREMONT BLVD FREMONT CA 94538	NE	0.02 / 113.85	34
DEPUY SYNTHES PRODUCTS INC	47709 FREMONT BLVD FREMONT CA 94538	NE	0.03 / 138.44	38
IKANOS COMMUNICATIONS	47669 FREMONT BLVD FREMONT CA 94538	NE	0.03 / 149.33	41
SAN JOSE/SANTA CLARA WATER POL	700 LOS ESTEROS ROAD SAN JOSE CA 95134	SSE	0.06 / 302.84	42
SAN JOSE-SANTA CLARA REGIONAL	700 LOS ESTEROS ROAD SAN JOSE CA 95134	SSE	0.06 / 302.84	42
SAN JOSE-SANTA CLARA REGIONAL WASTEWATER FACILITY	700 LOS ESTEROS ROAD SAN JOSE CA 95134	SSE	0.06 / 302.84	42
CELLOTAPE INC	47623 FREMONT BLVD FREMONT CA 94539	NE	0.03 / 144.74	46
CELLOTAPE INC	47623 FREMONT BLVD FREMONT CA 94538	NE	0.03 / 144.74	46
CENTRAL ADMIX PHARMACY SERVICE	48006 FREMONT BLVD FREMONT CA 94538	NE	0.03 / 152.10	47

Equal/Higher Elevation	Address	Direction	Distance (mi/ft)	Map Key
BFI-NEWBY ISLAND RECYCLERY	1601 DIXON LANDING RD MILPITAS CA 95035	E	0.09 / 465.78	58
VERIZON WIRELESS (DIXON LANDIN	1601 DIXON LANDING RD MILPITAS CA 95035	E	0.09 / 465.78	58
BROWNING-FERRIS INDUSTRIES OF	1601 DIXON LANDING RD MILPITAS CA 95035	E	0.09 / 465.78	58
BFI NEWBY ISLAND RECYCLERY AND	1601 DIXON LANDING RD MILPITAS CA 95035	E	0.09 / 465.78	58
NEWBY ISLAND - ORGANICS	1601 DIXON LANDING RD MILPITAS CA 95035	E	0.09 / 465.78	58
BFI NEWBY ISLAND RECYCLER	1601 DIXON LANDING RD MILPITAS CA 95035	E	0.09 / 465.78	58
BFI - THE RECYCLERY	1601 DIXON LANDING RD MILPITAS CA 95035	E	0.09 / 465.78	58
VERIZON WIRELESS (DIXON LANDING)	1601 DIXON LANDING RD MILPITAS CA 95035	E	0.09 / 465.78	58
JEM AMERICA CORP	3000 LAURELVIEW CT FREMONT CA 94538	NE	0.09 / 464.46	66
HEWLETT-PACKARD LABORATORIES	49001 LAKEVIEW BLVD FREMONT CA 94538	ENE	0.03 / 166.74	74
IMATION CORP	2933 BAYVIEW DRIVE FREMONT CA 94538	NE	0.11 / 587.82	75
ANDEVICES INC	2933 BAYVIEW DRIVE FREMONT CA 94539	NE	0.11 / 587.82	75
ENABLENCE USA COMPONENT INC	2933 BAYVIEW DRIVE FREMONT CA 94539	NE	0.11 / 587.82	75

Equal/Higher Elevation	Address	Direction	Distance (mi/ft)	Map Key
METATEC	2933 BAYVIEW DRIVE FREMONT CA 94538	NE	0.11 / 587.82	75
VEECO INSTRUMENTS INC	3100 LAURELVIEW CT FREMONT CA 94538	NE	0.11 / 596.57	76
ALLIED TECHNOLOGY GROUP	47375 FREMONT BLVD FREMONT CA 94538	NNE	0.04 / 226.24	78
OPSYS US CORPORATION	47375 FREMONT BLVD FREMONT CA 94538	NNE	0.04 / 226.24	78
ZANKER ROAD MATERIAL PROCESSING FACILITY	675 LOS ESTEROS ROAD SAN JOSE CA 95134	S	0.00 / 18.88	79
ZANKER ROAD MATERIAL PROCESSIN	675 LOS ESTEROS ROAD SAN JOSE CA 95134	S	0.00 / 18.88	79
LUMICYTE	48480 LAKEVIEW BLVD FREMONT CA 94538	ENE	0.06 / 335.63	89
CROSSINGS @ 880 INDUSTRIAL, LLC	48688 FREMONT BLVD FREMONT CA 94538	ENE	0.05 / 276.33	95
CROSSINGS AT 880 INDUSTRIAL, LLC	48688 FREMONT BLVD FREMONT CA 94538	ENE	0.05 / 276.33	95
OPTOPLEX CORPORATION	3374 GATEWAY BLVD FREMONT CA 94538	NE	0.16 / 839.79	97
CROSSINGS AT 880 INDUSTRIAL, LLC	48888 FREMONT BLVD FREMONT CA 94538	ENE	0.04 / 194.32	104
FANCY MODELS CORP	48888 FREMONT BLVD, STE 150 CA 94538	ENE	0.04 / 194.32	104
FANCY MODELS CORP	48888 FREMONT BLVD, STE 150 FREMONT CA 94538	ENE	0.04 / 194.32	104

Equal/Higher Elevation	Address	Direction	Distance (mi/ft)	Map Key
SIPIX IMAGING INC	47485 SEABRIDGE DR FREMONT CA 94538	NE	0.10 / 527.78	112
E INK CALIFORNIA, LLC	47485 SEABRIDGE DR FREMONT CA 94538	NE	0.10 / 527.78	112
SYPECTLON LAB INC	47540 SEABRIDGE DR FREMONT CA 94538	NE	0.13 / 696.63	113
SYNESIS CORPORATION	3353 GATEWAY BLVD FREMONT CA 94538	NE	0.18 / 940.72	114
PANTRONIX CORPORATION	2710 LAKEVIEW COURT FREMONT CA 94538	ENE	0.21 / 1,132.47	117
HEWLETT-PACKARD LABORATORIES	2710 LAKEVIEW COURT FREMONT CA 94538	ENE	0.21 / 1,132.47	117
MIRROR PLUS TECHNOLOGIES	47354 FREMONT BLVD FREMONT CA 94538	NNE	0.02 / 130.31	121
ASIX SYSTEMS CORP	47338 FREMONT BLVD FREMONT CA 94538	NNE	0.03 / 148.34	123
LAM RESEARCH CORPORATION	47131 BAYSIDE PKWY FREMONT CA	NE	0.24 / 1,273.03	127
MATTSON TECHNOLOGY, INC	47131 BAYSIDE PKWY FREMONT CA 94538	NE	0.24 / 1,273.03	127
TESLA MOTORS, INC	3777 SPINNAKER CT FREMONT CA 94538	NNE	0.12 / 632.73	128
CROSSING AT 880 INDUSTRIAL, LLC	49088 FREMONT BLVD FREMONT CA 94538	E	0.08 / 402.61	130
LIVING SPACES FURNITURE	49088 FREMONT BLVD CA 94538	E	0.08 / 402.61	130

Equal/Higher Elevation	Address	Direction	Distance (mi/ft)	Map Key
LIVING SPACES FURNITURE	49088 FREMONT BLVD FREMONT CA 94538	E	0.08 / 402.61	130
JEM AMERICA CORP	4040 CLIPPER COURT FREMONT CA 94538	NNE	0.07 / 351.82	135
SYQUEST TECHNOLOGY	47071 BAYSIDE PKWY FREMONT CA 94538	NE	0.25 / 1,297.88	138
BASF CORPORATION	46820 FREMONT BLVD CA 94538	NNE	0.00 / 23.14	147
BASF CORPORATION	46820 FREMONT BLVD FREMONT CA 94538	NNE	0.00 / 23.14	147
NEW WAVE RESEARCH	48660 KATO ROAD FREMONT CA 94538	ENE	0.19 / 1,019.75	151
OPTOPLEX CORPORATION	48500 KATO ROAD FREMONT CA 94538	ENE	0.22 / 1,183.90	153
EVEREX SYSTEMS INC	48460 KATO ROAD FREMONT CA 94538	ENE	0.23 / 1,219.43	154
DEXTER MAGNETIC MATERIALS DIVI	48460 KATO ROAD FREMONT CA 94538	ENE	0.23 / 1,219.43	154
DEXTER MAGNETIC TECHNOLOGIES	48460 KATO ROAD FREMONT CA 94538	ENE	0.23 / 1,219.43	154
LSI LOGIC CORPORATION	48580 KATO ROAD FREMONT CA 94536	ENE	0.22 / 1,175.36	156
LSI LOGIC CORPORATION	48580 KATO ROAD FREMONT CA 94538	ENE	0.22 / 1,175.36	156
STANDARD ENGINEERING CORPORATI	48500 KATO ROAD FREMONT CA 94538	ENE	0.17 / 923.11	157

Equal/Higher Elevation	Address	Direction	Distance (mi/ft)	Map Key
INTERNATIONAL DISPOSAL CORP OF CA	1601 W DIXON LANDING RD MILPITAS CA 95035	E	0.17 / 894.26	158
INTERNATIONAL DISPOSAL CORP OF	1601 W DIXON LANDING RD MILPITAS CA 95035	E	0.17 / 894.26	158
INTERNATIONAL DISPOSAL CORPORA	1601 DIXON LANDING RD SAN JOSE CA 95133	E	0.17 / 894.26	158
INTERNATIONAL DISPOSAL CORPORA	1601 W DIXON LANDING RD MILPITAS CA 95035	E	0.17 / 894.26	158
SOLARCITY/SILEVO INC	47700 KATO ROAD FREMONT CA 94538	ENE	0.25 / 1,303.65	159
MMC TECHNOLOGY	47700 KATO ROAD FREMONT CA 94538	ENE	0.25 / 1,303.65	159
SOLYNDRA LLC	47700 KATO ROAD FREMONT CA 94538	ENE	0.25 / 1,303.65	159
SOLYNDRA, INC	47700 KATO ROAD FREMONT CA 94538	ENE	0.25 / 1,303.65	159
MCCARTHY BLVD CHEVRON	1625 N MCCARTHY BLVD MILPITAS CA 95035	E	0.12 / 646.99	168
BALL SCREWS & ACTUATORS INC	48767 KATO ROAD FREMONT CA 94538	E	0.23 / 1,205.01	195
MATTSON TECHNOLOGY	3550 W WARREN AVE FREMONT CA 94538	NNE	0.02 / 111.85	199
AVANTEK, INC	48761 KATO ROAD FREMONT CA 94539	E	0.23 / 1,199.86	200
MENTOR GRAPHICS	46871 BAYSIDE PKWY FREMONT CA 94538	NNE	0.25 / 1,313.99	208

Equal/Higher Elevation	Address	Direction	Distance (mi/ft)	Map Key
CITY OF SAN JOSE, FIRE STATION# 25	2125 WILSON WAY, FIRE STATION #25 ALVISO CA 95002	SSW	0.19 / 1,000.84	209
CITY OF SAN JOSE, FIRE STATION	2125 WILSON WAY, FIRE STATION ALVISO CA 95002	SSW	0.19 / 1,000.84	209
TITANIUM MEMORY SYSTEMS, INC	3450 W WARREN AVE FREMONT CA 94538	NNE	0.10 / 508.68	212
TITANIUM MEMORY SYSTEMS, INC	3450 W WARREN FREMONT CA 94538	NNE	0.10 / 508.68	212
DECISION DATA	3400 W WARREN AVE FREMONT CA 94538	NNE	0.15 / 803.64	237
VALMARK INDUSTRIES INC	3393 W WARREN AVE FREMONT CA 94538	NNE	0.16 / 820.38	241
VALMARK INDUSTRIES, INC	3393 W WARREN AVE FREMONT CA 94538	NNE	0.16 / 820.38	241
VALMARK INDUSTRIES HOLDINGS,IN	3393 W WARREN AVE FREMONT CA 94538	NNE	0.16 / 820.38	241
UNION SANITARY DIST, IRVINGTON	46525 FREMONT BLVD FREMONT CA 94536	NNE	0.10 / 503.72	245
UNION SANITARY DIST, IRVINGTON PS	46525 FREMONT BLVD FREMONT CA 94536	NNE	0.10 / 503.72	245
UNION SANITARY DISTRICT	46525 FREMONT BLVD FREMONT CA 94536	NNE	0.10 / 503.72	245
AG ASSOCIATES	4415 FORTRAN DRIVE SAN JOSE CA 95198	S	0.12 / 615.08	288
STEAG RTP SYSTEMS	4415 FORTRAN DRIVE SAN JOSE CA 95198	S	0.12 / 615.08	288

Equal/Higher Elevation	Address	Direction	Distance (mi/ft)	Map Key
LAM RESEARCH CORPORATION	46555 LANDING PKWY, BLDG 8 FREMONT CA 94538	NNE	0.20 / 1,061.37	302
MASS PRECISION INC	46555 LANDING PKWY FREMONT CA 94538	NNE	0.20 / 1,061.37	302
INTEMATIX CORPORATION	46410 SO FREMONT BLVD FREMONT CA 94538	NNE	0.03 / 171.26	307
FLASH ELECTRONICS, INC - BUILD	46440 FREMONT BLVD FREMONT CA 94538	NNE	0.10 / 536.30	310
SILICON QUEST INTERNATIONAL, I	4425 FORTRAN DRIVE SAN JOSE CA 95134	S	0.17 / 876.53	312
SILICON QUEST INTERNATIONAL, INC	4425 FORTRAN DRIVE SAN JOSE CA 95134	S	0.17 / 876.53	312
WAVESPLITTER TECHNOLOGIES INC	46430 FREMONT BLVD FREMONT CA 94538	NNE	0.11 / 562.04	313
GOULD INC IMAGING & GRAPHICS D	46360 FREMONT BLVD FREMONT CA 94538	NNE	0.01 / 34.59	324
THERMO FISHER SCIENTIFIC	46360 FREMONT BLVD FREMONT CA 94538	NNE	0.01 / 34.59	324
VICOM SYSTEMS INC	46360 FREMONT BLVD FREMONT CA 94538	NNE	0.01 / 34.59	324
TANON MANUFACTURING INC	46360 FREMONT BLVD FREMONT CA 94537	NNE	0.01 / 34.59	324
SMARTFLEX SYSTEMS FREMONT	46360 FREMONT BLVD FREMONT CA 94538	NNE	0.01 / 34.59	324
MICROGENICS CORPORATION	46360 FREMONT BLVD FREMONT CA 94538	NNE	0.01 / 34.59	324

Equal/Higher Elevation	Address	Direction	Distance (mi/ft)	Map Key
LAM RESEARCH CORPORATION - FREMONT CAMPUS	4650 CUSHING PKWY FREMONT CA 94538	N	0.05 / 289.50	331
LAM RESEARCH CORPORATION	4650 CUSHING PKWY FREMONT CA 94538	N	0.05 / 289.50	331
LOS ESTEROS CRITICAL ENERGY FA	800 THOMAS FOON CHEW WY SAN JOSE CA 95134	SSE	0.23 / 1,238.03	337
SOUTH BAY DEVELOPMENT, LLC	4353 N 1ST STREET CA 95134	S	0.19 / 983.66	343
SOUTH BAY DEVELOPMENT, LLC	4353 N 1ST STREET SAN JOSE CA 95134	S	0.19 / 983.66	343
SPUS9 237 AT FIRST, L.P.	4353 N 1ST STREET SAN JOSE CA 95134	S	0.19 / 983.66	343
CITY OF SANTA CLARA	4495 N 1ST STREET SAN JOSE CA 95134	SSW	0.05 / 243.13	344
LAM RESEARCH, BALAZS	46413 LANDING PKWY FREMONT CA 94538	NNE	0.24 / 1,275.35	358
LAM BUSINESS CORPORATION, BLDG CA30	46413 LANDING PKWY FREMONT CA 94538	NNE	0.24 / 1,275.35	358
MAGNUM MICROWAVE CORP	4575 CUSHING PKWY FREMONT CA 94538	N	0.01 / 39.99	363
DELTA AMERICAS	46101 FREMONT BLVD FREMONT CA 94538	NNE	0.04 / 237.57	367
REALENERGY, INC	46100 LANDING PKWY FREMONT CA 94538	NNE	0.06 / 338.71	375
FREMONT MARRIOTT HOTEL	46100 LANDING PKWY FREMONT CA	NNE	0.06 / 338.71	375

Equal/Higher Elevation	Address	Direction	Distance (mi/ft)	Map Key
DG COGEN PARTNERS, LLC	46100 LANDING PKWY FREMONT CA 94538	NNE	0.06 / 338.71	375
FREMONT MARRIOTT HOTEL	46100 LANDING PKWY FREMONT CA 94538	NNE	0.06 / 338.71	375
ASHFORD TRS FREMONT LLC DBA MARRIOTT	46100 LANDING PKWY FREMONT CA 94538	NNE	0.06 / 338.71	375
808 ENERGY3, LLC	46100 LANDING PKWY FREMONT CA 94538	NNE	0.06 / 338.71	375
BUSINESS PARK CHEVRON	46050 FREMONT BLVD FREMONT CA 94538	NNE	0.03 / 156.66	384
QUICKSIL INC	45738 NORTHPORT LOOP, WEST FREMONT CA 94538	N	0.11 / 565.68	385
EIC CORPORATION	45738 NORTHPORT LOOP, WEST FREMONT CA 94538	N	0.11 / 565.68	385
DALMO VICTOR FREMONT	45757 W NORTHPORT LOOP FREMONT CA 94538	N	0.12 / 609.53	387
HERAEUS AMERSIL INC	45875 NORTHPORT LOOP, EAST FREMONT CA 94538	N	0.11 / 594.54	392
HERAEUS AMERSIL INC	45875 NORTHPORT LP EST FREMONT CA 94538	N	0.11 / 594.54	392
MOZART RESTORATION COMPANY	45755 NORTHPORT-LP WST FREMONT CA 94536	N	0.15 / 796.51	395
EIC CORPORATION	45738 NORTHPORT LP WST FREMONT CA 94538	N	0.16 / 829.97	399
MEASUREMENT SPECIALTIES INC	45738 NORTHPORT-LP WST FREMONT CA 94538	N	0.16 / 829.97	399

Equal/Higher Elevation	Address	Direction	Distance (mi/ft)	Map Key
UNITED PLASTICS GROUP, INC	45581 NORTHPORT LOOP, WEST FREMONT CA 94538	N	0.19 / 1,005.22	406
MEDPLAST FREMONT	45581 NORTHPORT LOOP, WEST FREMONT CA 94538	N	0.19 / 1,005.22	406
SPM FREMONT	45581 N PORT-LOOP WEST FREMONT CA 94538	N	0.19 / 1,005.22	406
VIANT MEDICAL	45581 NORTHPORT LOOP, WEST FREMONT CA 94538	N	0.19 / 1,005.22	406
QUANTA COMPUTER USA INC	45630 NORTHPORT-LP EST FREMONT CA 94538	N	0.22 / 1,174.46	419
FLASH ELECTRONICS INC	4050 STARBOARD DR FREMONT CA 94538	N	0.22 / 1,148.19	425
SMART MODULAR TECHNOLOGIES	4211 STARBOARD DR FREMONT CA 94538	N	0.22 / 1,156.61	426
METKEC CORPORATION	4211 STARBOARD DR FREMONT CA 94538	N	0.22 / 1,156.61	426
ASTEELFLASH CALIFORNIA, INC	4211 STARBOARD DR FREMONT CA 94538	N	0.22 / 1,156.61	426
FLASH ELECTRONICS INC	4211 STARBOARD DR FREMONT CA 94538	N	0.22 / 1,156.61	426
ASTEELFLASH USA CORP	4211 STARBOARD DR FREMONT CA 94538	N	0.22 / 1,156.61	426
US ER AMERICA CENTER 4, LLC	6220 AMERICA CENTER DR ALVISO CA 95002	SSW	0.24 / 1,284.31	432
CITY OF SANTA CLARA	5611 LAFAYETTE STREET SANTA CLARA CA 95054	SSW	0.01 / 64.10	439

Equal/Higher Elevation	Address	Direction	Distance (mi/ft)	Map Key
CITY OF SANTA CLARA	5601 LAFAYETTE STREET SANTA CLARA CA 95054	SSW	0.00 / 23.96	445
CITY OF SANTA CLARA - RABELLO SEWER LIFT	5601 LAFAYETTE STREET SANTA CLARA CA 95054	SSW	0.00 / 23.96	445
GLOBALFOUNDRIES U S INC	2600 GREAT AMERICA WAY SANTA CLARA CA 95054	SSW	0.11 / 586.00	453
IRVINE COMPANY OFFICE PROPERTIES	2600 GREAT AMERICA WAY, BLDG 1 & 2 SANTA CLARA CA 95054	SSW	0.11 / 586.00	453
ALL PURPOSE LANDFILL & DISPOSA	5500 LAFAYETTE SANTA CLARA CA 95054	SSW	0.01 / 28.17	470
AMERESCO SANTA CLARA LLC	5401 LAFAYETTE STREET SANTA CLARA CA 95054	SSW	0.01 / 37.77	481
PACIFIC ENERGY (BIOGAS PERMITS	5401 LAFAYETTE STREET SANTA CLARA CA 95050	SSW	0.01 / 37.77	481
PACIFIC ENERGY	5401 LAFAYETTE STREET SANTA CLARA CA 95050	SSW	0.01 / 37.77	481
CITY OF SANTA CLARA	5401 LAFAYETTE SANTA CLARA CA 95050	SSW	0.01 / 37.77	481
OGDEN POWER PACIFIC INC	5401 LAFAYETTE STREET SANTA CLARA CA 95050	SSW	0.01 / 37.77	481
CITY OF SANTA CLARA	5401 LAFAYETTE SANTA CLARA CA	SSW	0.01 / 37.77	481
PACIFIC RECOVERY CORPORATION	5401 LAFAYETTE STREET SANTA CLARA CA 95050	SSW	0.01 / 37.77	481
QUANTA COMPUTER USA INC	44350 NOBEL DRIVE FREMONT CA 94538	NNW	0.22 / 1,167.46	490

Equal/Higher Elevation	Address	Direction	Distance (mi/ft)	Map Key
GOOCH AND HOUSEGO (PALO ALTO) LLC	44247 NOBEL DRIVE CA 94538	NNW	0.23 / 1,221.42	493
GOOCH AND HOUSEGO (PALO ALTO) LLC	44247 NOBEL DRIVE FREMONT CA 94538	NNW	0.23 / 1,221.42	493
MACROTRON SYSTEMS, INC	44235 NOBEL DRIVE FREMONT CA 94538	NNW	0.23 / 1,232.28	494
INTEL CORPORATION	44235 NOBEL DRIVE FREMONT CA 94538	NNW	0.23 / 1,232.28	494
LEXUS OF FREMONT	5600 CUSHING PKWY FREMONT CA 94538	NNW	0.01 / 41.81	495
ITALIX COMPANY, INCORPORATED	2232 CALLE DEL MUNDO SANTA CLARA CA 95054	S	0.23 / 1,205.72	501
EPZ, INC	2262 CALLE DEL MUNDO SANTA CLARA CA 95054	S	0.20 / 1,039.53	509
NU-METAL FINISHING	2262 CALLE DEL MUNDO SANTA CLARA CA 95054	S	0.20 / 1,039.53	509
BEAM ON TECHNOLOGY	2272 CALLE DEL MUNDO SANTA CLARA CA 95054	S	0.17 / 920.98	513
LEAT COMPANY PRINTING & GRAPHI	2307 CALLE DEL MUNDO SANTA CLARA CA 95054	S	0.16 / 837.41	518
LEAT COMPANY PRINTING & GRAPHI	2302 CALLE DEL MUNDO SANTA CLARA CA 95054	S	0.14 / 754.56	524
ALZETA CORPORATION	2343 CALLE DEL MUNDO SANTA CLARA CA 95054	SSW	0.07 / 347.10	528
SHIBAURA TECHNOLOGY INTERNATIO	2221 CALLE DE LUNA SANTA CLARA CA 95054	S	0.22 / 1,163.10	534

Equal/Higher Elevation	Address	Direction	Distance (mi/ft)	Map Key
CIRTEX INTERNATIONAL	2346 CALLE DEL MUNDO SANTA CLARA CA 95050	SSW	0.06 / 335.30	538
COATEK, INC	2272 CALLE DE LUNA SANTA CLARA CA 95054	S	0.19 / 988.18	540
COATEK INC	2272 CALLE DE LUNA SANTA CLARA CA 95054	S	0.19 / 988.18	540
RICHARD AND DONNA WILLS REVOCABLE TRUST	2281 CALLE DE LUNA SANTA CLARA CA 95054	S	0.12 / 633.36	549
SUN CIRCUITS,INC.	5191 LAFAYETTE STREET SANTA CLARA CA 95050	SSW	0.01 / 42.63	553
SUN CIRCUITS,INC	5191 LAFAYETTE STREET SANTA CLARA CA 95050	SSW	0.01 / 42.63	553
PARAGON ELECTRONIC SYSTEMS INC	2318 CALLE DE LUNA SANTA CLARA CA 95054	S	0.07 / 376.49	560
PARAGON	2318 CALLE DE LUNA SANTA CLARA CA 95054	S	0.07 / 376.49	560
KOMAG	5102 CALLE DEL SOL SANTA CLARA CA 95054	S	0.10 / 554.01	570
W D MEDIA	5102 CALLE DEL SOL SANTA CLARA CA 95054	S	0.10 / 554.01	570
WESTERN DIGITAL CORPORATION	5102 CALLE DEL SOL SANTA CLARA CA 95054	S	0.10 / 554.01	570
INTERNATIONAL SPRAY PAINTING	5171 LAFAYETTE STREET SANTA CLARA CA 95054	SSW	0.00 / 21.00	575
ZAYO GROUP, LLC	5101 LAFAYETTE STREET SANTA CLARA CA 95054	S	0.04 / 231.29	577

Equal/Higher Elevation	Address	Direction	Distance (mi/ft)	Map Key
WESTERN DIGITAL CORPORATION	5101 LAFAYETTE STREET SANTA CLARA CA 95054	S	0.04 / 231.29	577
RS ALAMEDA, LLC (\'RED SEA\')	5101 LAFAYETTE STREET SANTA CLARA CA 95054	S	0.04 / 231.29	577
RS ALAMEDA, LLC (RED SEA') '	5101 LAFAYETTE STREET SANTA CLARA CA 95054	S	0.04 / 231.29	577
MEGASTOR	5101 LAFAYETTE STREET SANTA CLARA CA 95054	S	0.04 / 231.29	577
RS ALAMEDA, LLC ('RED SEA')	5101 LAFAYETTE STREET SANTA CLARA CA 95054	S	0.04 / 231.29	577
DYNAMIC AUTO IMAGES	5760 CUSHING PKWY FREMONT CA 94538	NNW	0.02 / 81.04	579
CITY OF SANTA CLARA	2501 STARS & STRIPES SANTA CLARA CA 95054	SSW	0.09 / 476.13	587
CITY OF SANTA CLARA - GOLF COURSE STORM	2501 STARS & STRIPES SANTA CLARA CA 95054	SSW	0.09 / 476.13	587
COSTCO GASOLINE #778	43605 PACIFIC COMMONS BLVD FREMONT CA 94538	NNW	0.18 / 958.40	596
FORTY NINERS STADIUM, LLC	4900 CENTENNIAL BLVD SANTA CLARA CA 95054	SSW	0.21 / 1,092.30	603
FREMONT CADILLAC BUICK GMC	5939 AUTO MALL PKWY FREMONT CA 94538	NNW	0.05 / 286.61	616
BAYSIDE PROPERTIES LLC	42400 BOYCE RD FREMONT CA 94538	NNW	0.04 / 231.29	640
SKIL-PAINTING INC	42300 BOYCE ROAD FREMONT CA 94538	NNW	0.01 / 63.12	641

Equal/Higher Elevation	Address	Direction	Distance (mi/ft)	Map Key
FAIRWAY CLEANERS	4685 LAFAYETTE STREET SANTA CLARA CA 95054	S	0.23 / 1,240.04	648
PACIFIC GAS AND ELECTRIC	42105 BOYCE ROAD FREMONT CA 94538	NNW	0.04 / 187.56	649
P G & E	42105 BOYCE RD FREMONT CA 94538	NNW	0.04 / 187.56	649
ADVANCE INTERIORS C/O STRATUS ENVIRONMENTAL INC	42200 BOSCELL ROAD FREMONT CA 94538	NNW	0.22 / 1,172.18	651
CITY OF SANTA CLARA, GIANERA S	2337 GIANERA STREET SANTA CLARA CA 95054	S	0.24 / 1,290.83	655
CITY OF SANTA CLARA, GIANERA STORM STATION	2337 GIANERA STREET SANTA CLARA CA 95054	S	0.24 / 1,290.83	655
CITY OF SANTA CLARA GIANERA STORM STATION	2337 GIANERA STREET SANTA CLARA CA 95054	S	0.24 / 1,290.83	655
CITY OF SANTA CLARA	2339 GIANERA STREET SANTA CLARA CA 95050	S	0.25 / 1,314.32	656
CATALYTICA ENERGY SYSTEMS INC	2339 GIANERA STREET SANTA CLARA CA 95054	S	0.25 / 1,314.32	656
PACIFIC GAS AND ELECTRIC COMPA	42100 BOYCE ROAD FREMONT CA 94538	NNW	0.01 / 65.85	657
PACIFIC GAS AND ELECTRIC COMPANY	42100 BOYCE ROAD FREMONT CA 94538	NNW	0.01 / 65.85	657
AHERN RENTALS	42251 BOSCELL ROAD FREMONT CA 94538	NNW	0.19 / 998.43	658
MCCLANAHAN TRAILER AND TRUCK B	42251 BOSCELL ROAD FREMONT CA 94538	NNW	0.19 / 998.43	658

Equal/Higher Elevation	Address	Direction	Distance (mi/ft)	Map Key
EXHIBITGROUP	41480 BOYCE ROAD FREMONT CA 94538	NNW	0.05 / 259.38	668
PACIFIC GAS AND ELECTRIC	41800 BOSCELL ROAD FREMONT CA 94538	NNW	0.23 / 1,188.02	669
PACIFIC GAS AND ELECTRIC COMPA	41800 BOSCELL ROAD FREMONT CA 94538	NNW	0.23 / 1,188.02	669
PG & E FREMONT SERVICE CENTER	41800 BOSCELL RD FREMONT CA 94538	NNW	0.23 / 1,188.02	669
CBI SERVICES, INC	41777 BOYCE ROAD FREMONT CA 94537	NNW	0.12 / 628.79	672
WALTERS & WOLF PRECAST	41777 BOYCE ROAD FREMONT CA 94538	NNW	0.12 / 628.79	672
RAYMOND HANDLING	41400 BOYCE ROAD FREMONT CA 94538	NNW	0.16 / 867.74	675
RAYMOND HANDLING	41400 BOYCE RD FREMONT CA 94538	NNW	0.16 / 867.74	675

Lower Elevation	Address	Direction	Distance (mi/ft)	Map Key
GOOGLE LLC	5093 DISK DR SAN JOSE CA 95134	SSW	0.03 / 151.64	177
CITY OF SAN JOSE MUNICIPAL WATER	185 NORTECH PARKWAY SAN JOSE CA 95134	S	0.22 / 1,171.75	271
CITY OF SAN JOSE MUNICIPAL WAT	185 NORTECH PARKWAY SAN JOSE CA 95134	S	0.22 / 1,171.75	271

PFAS SAMPLING - PFAS Sampling Locations

A search of the PFAS SAMPLING database, dated Mar 14, 2023 has found that there are 38 PFAS SAMPLING site(s) within approximately 0.50 miles of the project property.

Equal/Higher Elevation	Address	Direction	Distance (mi/ft)	Map Key
ZANKER ROAD CLASS III LANDFILL	705 LOS ESTEROS SAN JOSE CA	SSE	0.10 / 540.76	9
ZANKER ROAD CLASS III LANDFILL	705 LOS ESTEROS SAN JOSE CA	SSE	0.10 / 540.76	9
ZANKER ROAD CLASS III LANDFILL	705 LOS ESTEROS SAN JOSE CA	SSE	0.10 / 540.76	9
WELL 01	MILPITAS CA	E	0.21 / 1,110.72	12
San Jose/Santa Clara WPCP	700 Los Esteros Road San Jose CA	SSE	0.06 / 302.84	42
San Jose/Santa Clara WPCP	700 Los Esteros Road San Jose CA	SSE	0.06 / 302.84	42
San Jose/Santa Clara WPCP	700 Los Esteros Road San Jose CA	SSE	0.06 / 302.84	42
NEWBY ISLAND LANDFILL	1601 DIXON LANDING MILPITAS CA	E	0.17 / 911.36	161
NEWBY ISLAND LANDFILL	1601 DIXON LANDING MILPITAS CA	E	0.17 / 911.36	161
NEWBY ISLAND LANDFILL	1601 DIXON LANDING MILPITAS CA	E	0.17 / 911.36	161
NEWBY ISLAND LANDFILL	1601 DIXON LANDING MILPITAS CA	E	0.17 / 911.36	161
NEWBY ISLAND LANDFILL	1601 DIXON LANDING MILPITAS CA	E	0.17 / 911.36	161
NEWBY ISLAND LANDFILL	1601 DIXON LANDING MILPITAS CA	E	0.17 / 911.36	161

Equal/Higher Elevation	Address	Direction	Distance (mi/ft)	Map Key
NEWBY ISLAND LANDFILL	1601 DIXON LANDING MILPITAS CA	E	0.17 / 911.36	161
NEWBY ISLAND LANDFILL	1601 DIXON LANDING MILPITAS CA	E	0.17 / 911.36	161
HIGHWAY 237 LANDFILL, SAN JOSE	6220 America Center Drive SAN JOSE CA	SSW	0.24 / 1,284.31	432
HIGHWAY 237 LANDFILL, SAN JOSE	6220 America Center Drive SAN JOSE CA	SSW	0.24 / 1,284.31	432
HIGHWAY 237 LANDFILL, SAN JOSE	6220 America Center Drive SAN JOSE CA	SSW	0.24 / 1,284.31	432
HIGHWAY 237 LANDFILL, SAN JOSE	6220 America Center Drive SAN JOSE CA	SSW	0.24 / 1,284.31	432
HIGHWAY 237 LANDFILL, SAN JOSE	6220 America Center Drive SAN JOSE CA	SSW	0.24 / 1,284.31	432
HIGHWAY 237 LANDFILL, SAN JOSE	6220 America Center Drive SAN JOSE CA	SSW	0.24 / 1,284.31	432
HIGHWAY 237 LANDFILL, SAN JOSE	6220 America Center Drive SAN JOSE CA	SSW	0.24 / 1,284.31	432
HIGHWAY 237 LANDFILL, SAN JOSE	6220 America Center Drive SAN JOSE CA	SSW	0.24 / 1,284.31	432
HIGHWAY 237 LANDFILL, SAN JOSE	6220 America Center Drive SAN JOSE CA	SSW	0.24 / 1,284.31	432
HIGHWAY 237 LANDFILL, SAN JOSE	6220 America Center Drive SAN JOSE CA	SSW	0.24 / 1,284.31	432
HIGHWAY 237 LANDFILL, SAN JOSE	6220 America Center Drive SAN JOSE CA	SSW	0.24 / 1,284.31	432

Equal/Higher Elevation	Address	Direction	Distance (mi/ft)	Map Key
HIGHWAY 237 LANDFILL, SAN JOSE	6220 America Center Drive SAN JOSE CA	SSW	0.24 / 1,284.31	432
HIGHWAY 237 LANDFILL, SAN JOSE	6220 America Center Drive SAN JOSE CA	SSW	0.24 / 1,284.31	432
HIGHWAY 237 LANDFILL, SAN JOSE	6220 America Center Drive SAN JOSE CA	SSW	0.24 / 1,284.31	432
SANTA CLARA ALL PURPOSE LANDFILL	5500 Lafayette Street SANTA CLARA CA	SSW	0.01 / 28.17	470
SANTA CLARA ALL PURPOSE LANDFILL	5500 Lafayette Street SANTA CLARA CA	SSW	0.01 / 28.17	470
SANTA CLARA ALL PURPOSE LANDFILL	5500 Lafayette Street SANTA CLARA CA	SSW	0.01 / 28.17	470
SANTA CLARA ALL PURPOSE LANDFILL	5500 Lafayette Street SANTA CLARA CA	SSW	0.01 / 28.17	470
SANTA CLARA ALL PURPOSE LANDFILL	5500 Lafayette Street SANTA CLARA CA	SSW	0.01 / 28.17	470
SANTA CLARA ALL PURPOSE LANDFILL	5500 Lafayette Street SANTA CLARA CA	SSW	0.01 / 28.17	470
SANTA CLARA ALL PURPOSE LANDFILL	5500 Lafayette Street SANTA CLARA CA	SSW	0.01 / 28.17	470
SANTA CLARA ALL PURPOSE LANDFILL	5500 Lafayette Street SANTA CLARA CA	SSW	0.01 / 28.17	470

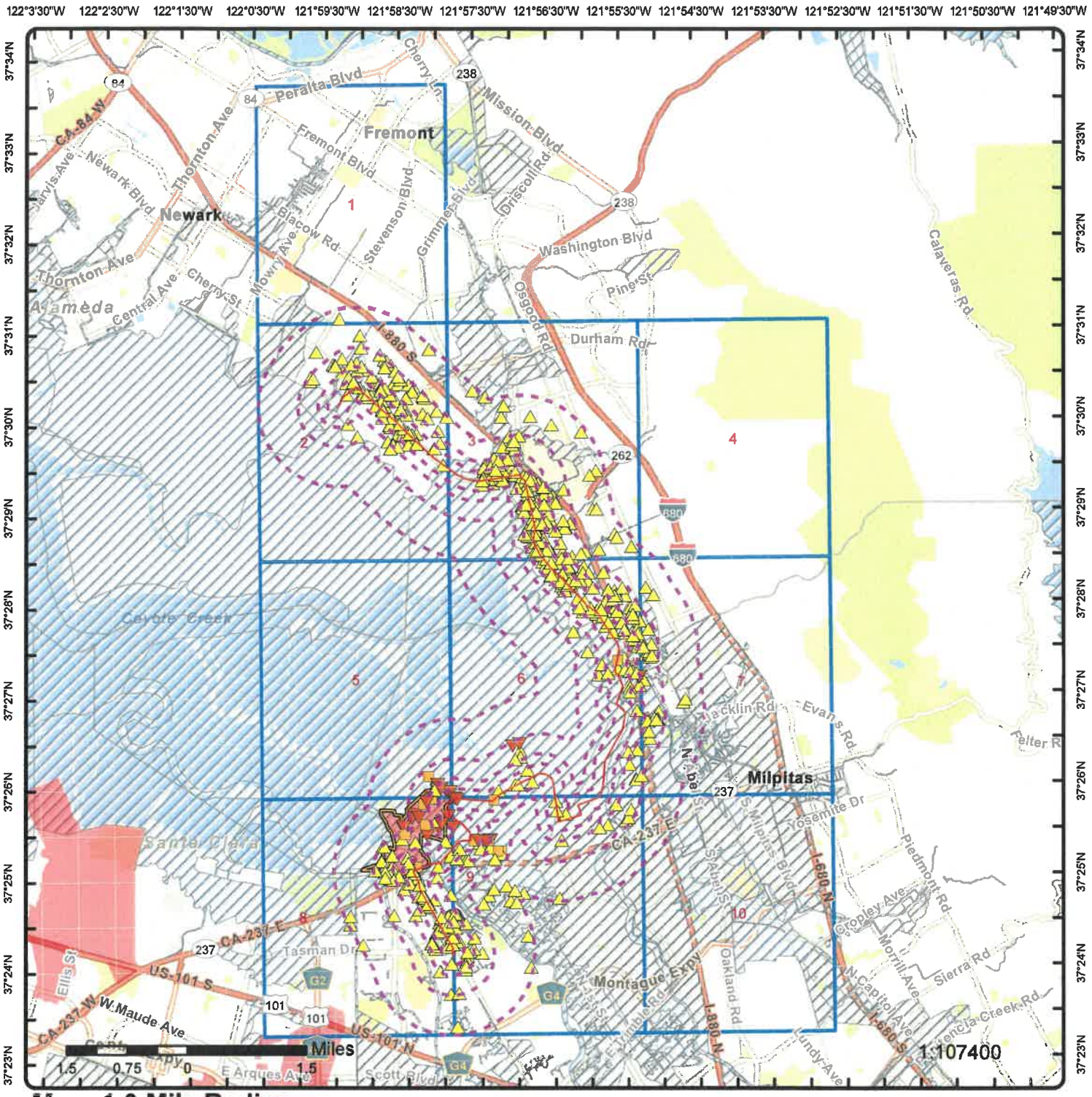

Map: 1.0 Mile Radius

Order Number: 23081400645

Address: Newark to NRS, Fremont, CA

ERIS

- Project Property
- Buffer Outline
- Sites with Higher Elevation
- Sites with Same Elevation
- Sites with Lower Elevation
- Sites with Unknown Elevation
- Areas with Higher Elevation
- Areas with Same Elevation
- Areas with Lower Elevation
- Areas with Unknown Elevation
- Freeways; Highways
- Traffic Circle; Ramp
- Major & Minor Arterial
- Traffic Circle; Ramp
- Local Road
- Rail
- State
- Country
- National Wetland
- Indian Reserve Land
- Plume
- 100 Year Flood Zone
- 500 Year Flood Zone
- FWS Special Designation Areas
- National Priorities List (Active, Delisted, Proposed, Institutional Control)

Source: © 2021 ESRI StreetMap Premium

© ERIS Information Inc.

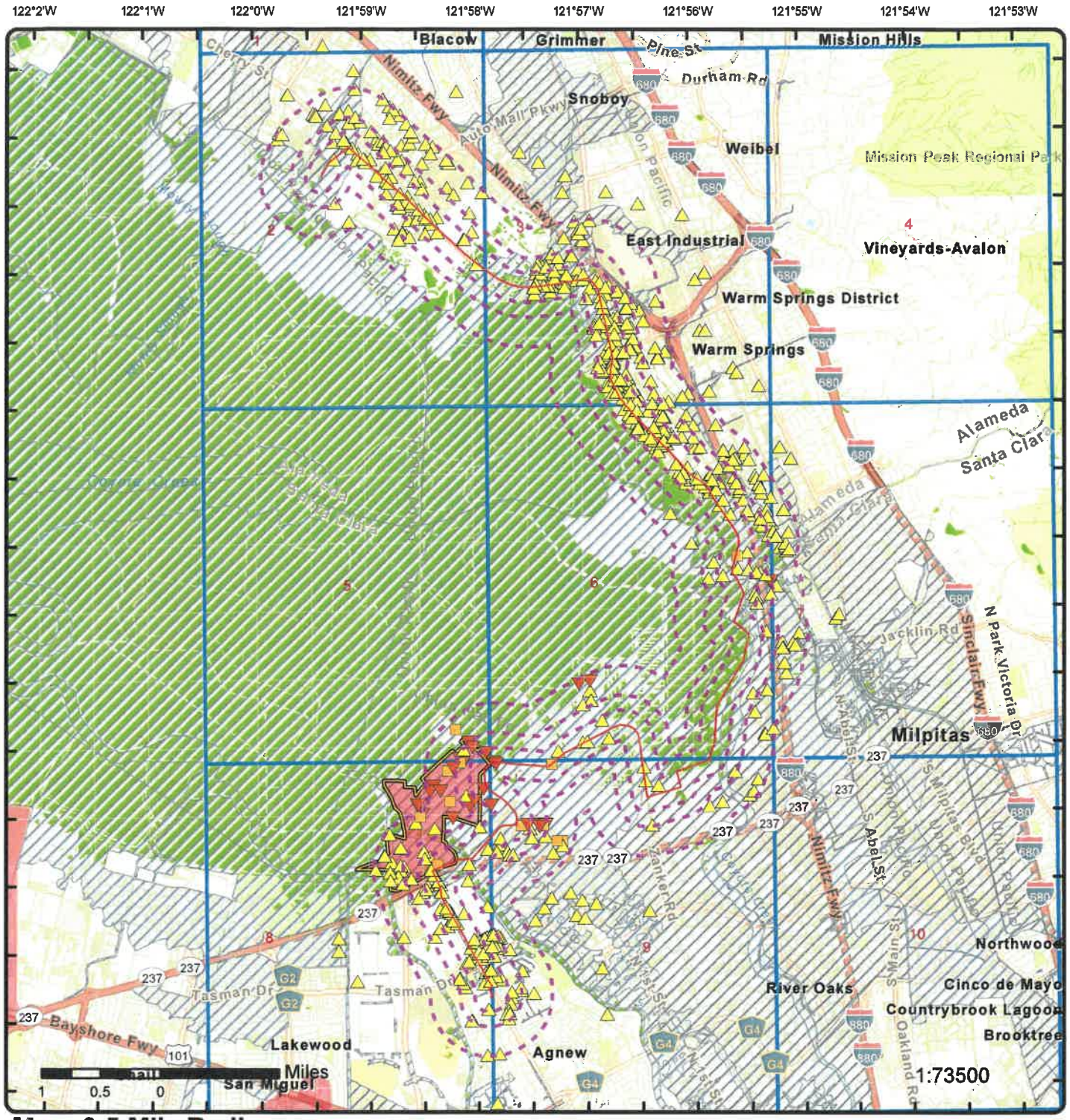

Map: 0.5 Mile Radius

Order Number: 23081400645

Address: Newark to NRS, Fremont, CA

- Project Property
- Buffer Outline
- Sites with Higher Elevation
- Sites with Same Elevation
- Sites with Lower Elevation
- Sites with Unknown Elevation
- Areas with Higher Elevation
- Areas with Same Elevation
- Areas with Lower Elevation
- Areas with Unknown Elevation
- Freeways; Highways
- Traffic Circle; Ramp
- Major & Minor Arterial
- Traffic Circle; Ramp
- Local Road
- Rail
- State
- Country
- National Wetland
- Indian Reserve Land
- Plume
- 100 Year Flood Zone
- 500 Year Flood Zone
- FWS Special Designation Areas
- National Priorities List (Active, Delisted, Proposed, Institutional Control)

Source: © 2021 ESRI StreetMap Premium

© ERIS Information Inc.

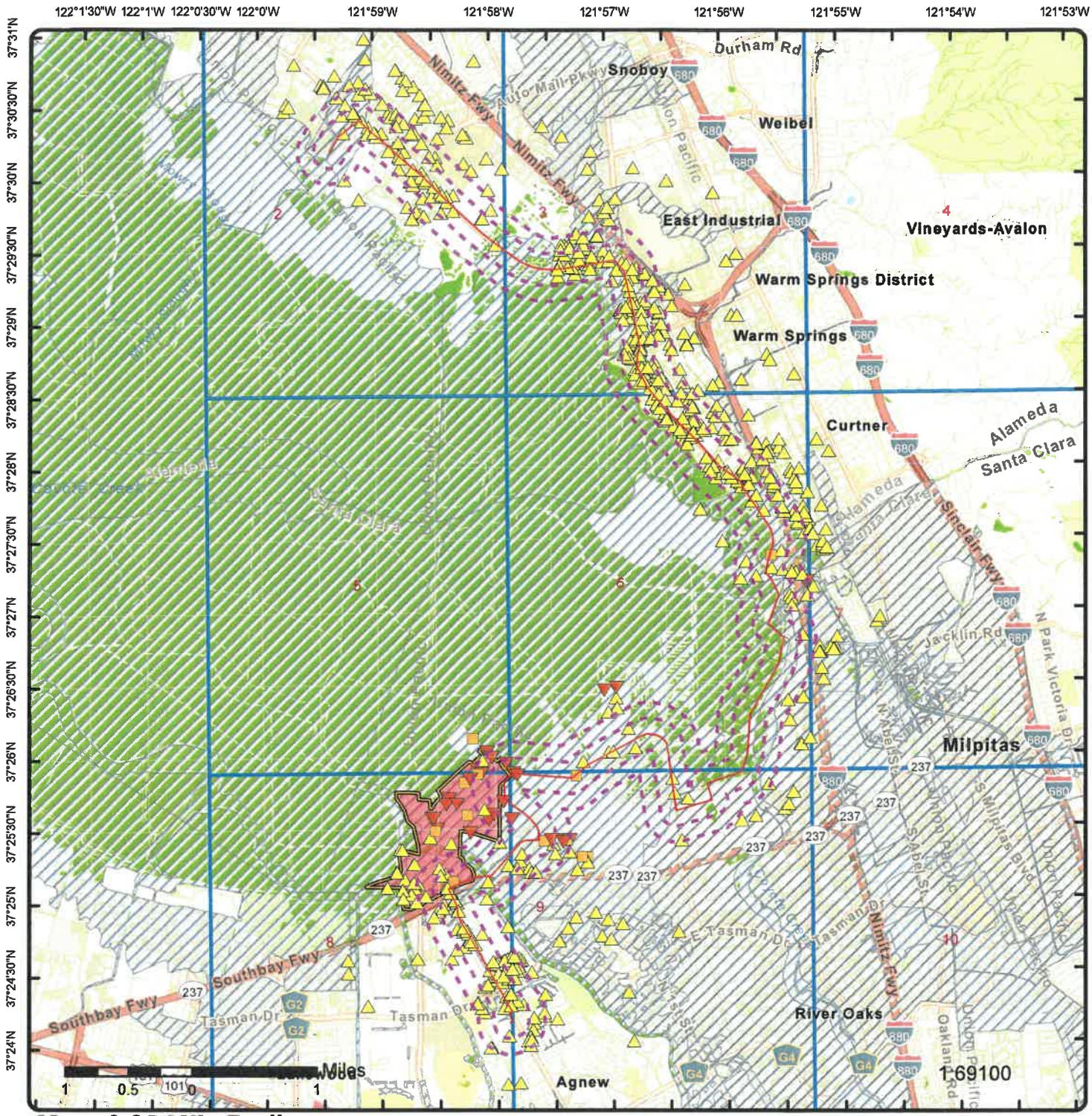

Map: 0.25 Mile Radius

Order Number: 23081400645

Address: Newark to NRS, Fremont, CA

- Project Property
- Buffer Outline
- Sites with Higher Elevation
- Sites with Same Elevation
- Sites with Lower Elevation
- Sites with Unknown Elevation
- Areas with Higher Elevation
- Areas with Same Elevation
- Areas with Lower Elevation
- Areas with Unknown Elevation
- Freeways; Highways
- Traffic Circle; Ramp
- Major & Minor Arterial
- Traffic Circle; Ramp
- Local Road
- Rail
- State
- Country
- National Wetland
- Indian Reserve Land
- Plume
- 100 Year Flood Zone
- 500 Year Flood Zone
- FWS Special Designation Areas
- National Priorities List (Active, Delisted, Proposed, Institutional Control)

Source: © 2021 ESRI StreetMap Premium

© ERIS Information Inc.

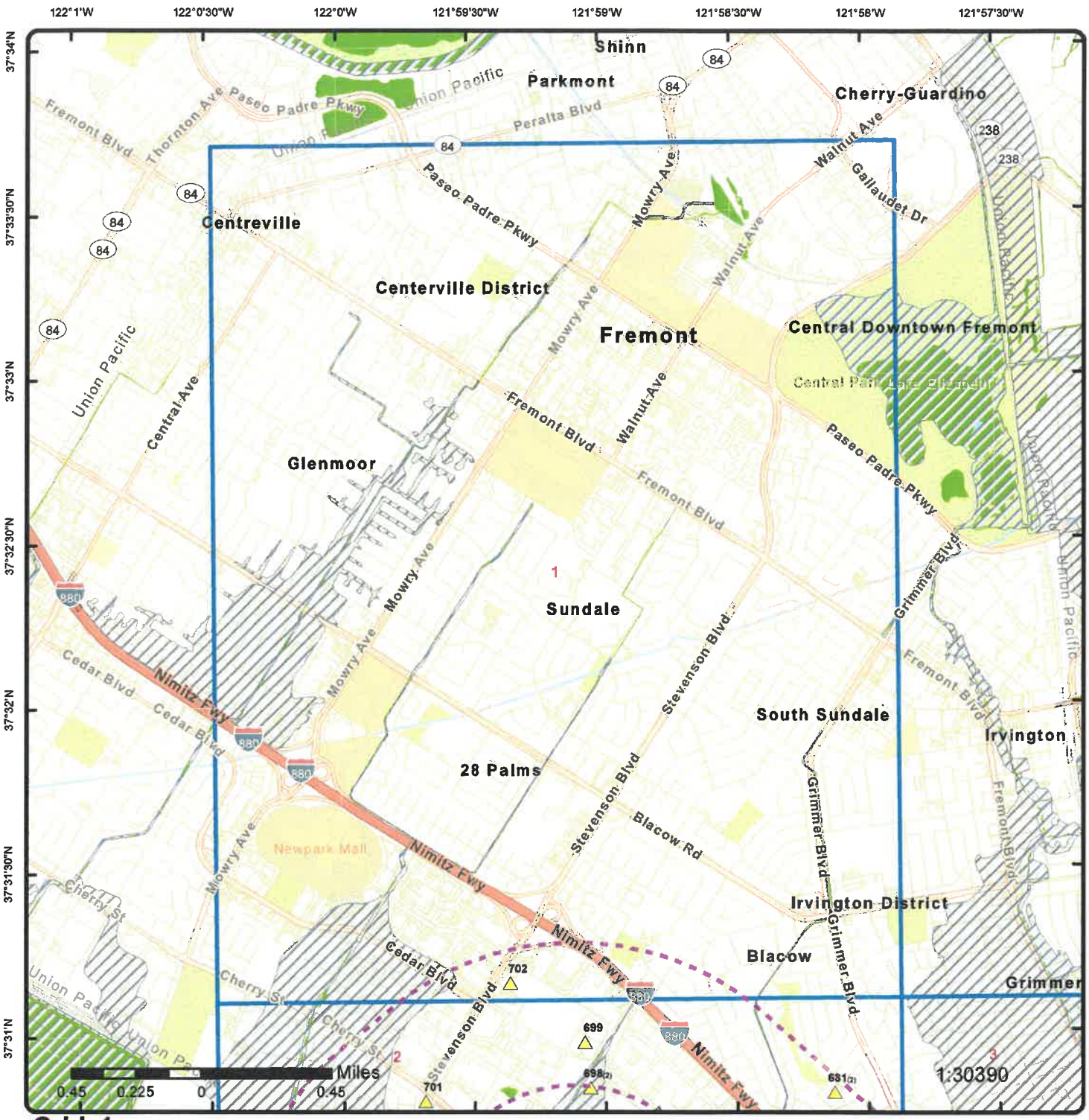

Source: © 2021 ESRI StreetMap Premium

© ERIS Information Inc.

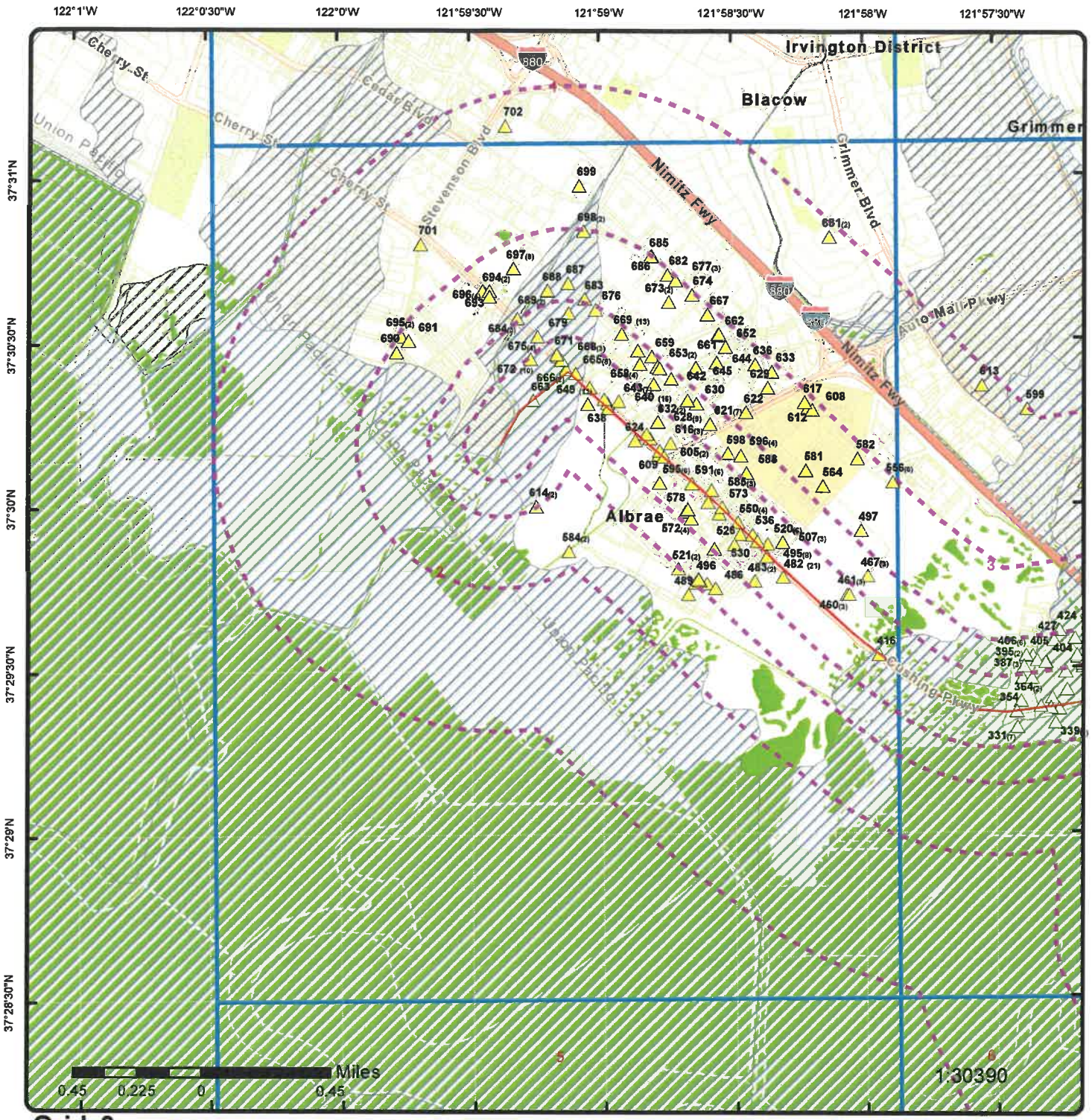

Grid: 2

Order Number: 23081400645

Address: Newark to NRS, Fremont, CA

- Project Property
- Buffer Outline
- Sites with Higher Elevation
- Sites with Same Elevation
- Sites with Lower Elevation
- Sites with Unknown Elevation
- Areas with Higher Elevation
- Areas with Same Elevation
- Areas with Lower Elevation
- Areas with Unknown Elevation
- Freeways; Highways
- Traffic Circle; Ramp
- Major & Minor Arterial
- Traffic Circle; Ramp
- Local Road
- Rail
- State
- Country
- National Wetland
- Indian Reserve Land
- Plume
- 100 Year Flood Zone
- 500 Year Flood Zone
- FWS Special Designation Areas
- National Priorities List (Active, Delisted, Proposed, Institutional Control)

Source: © 2021 ESRI StreetMap Premium

© ERIS Information Inc.

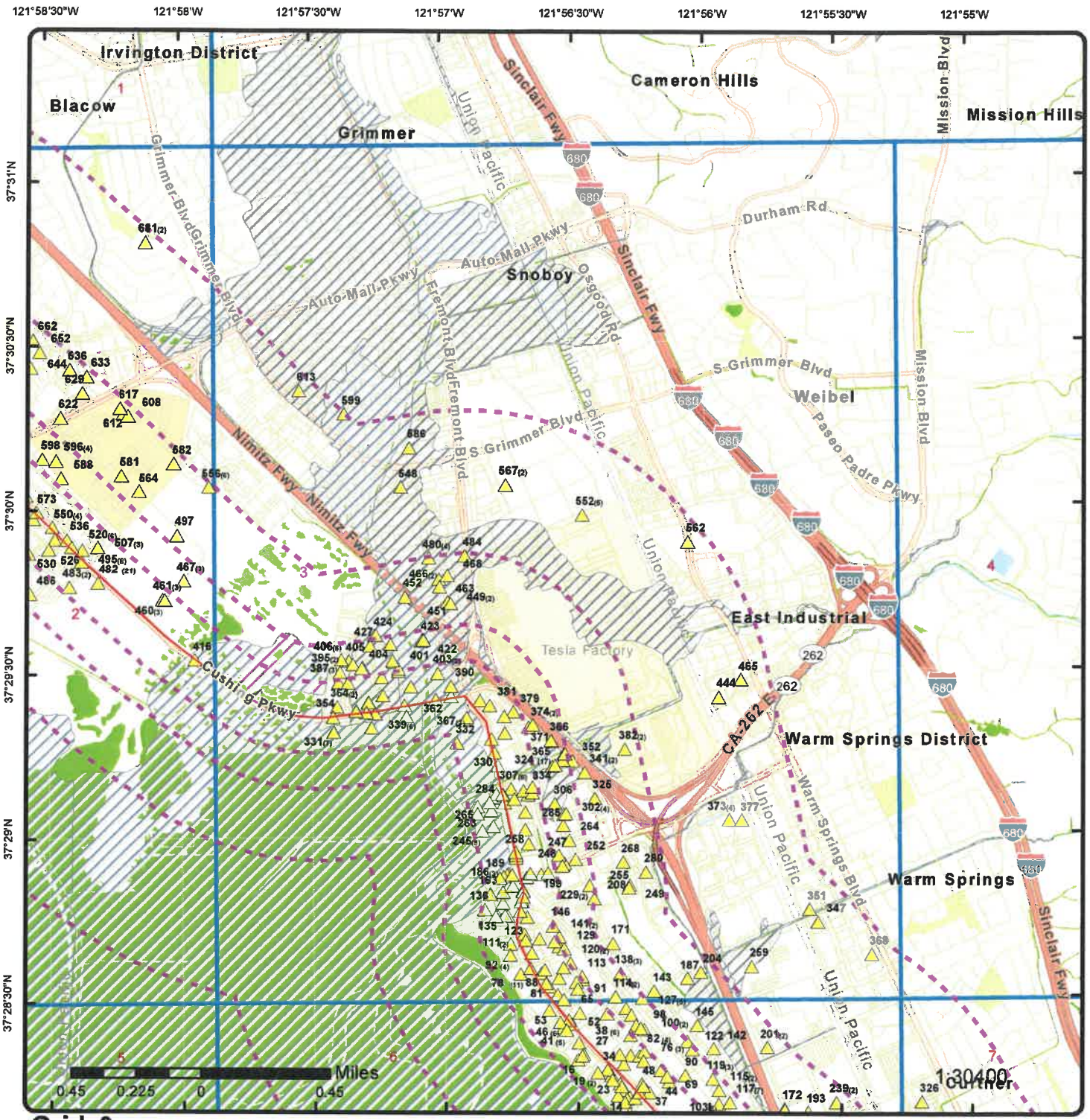

Grid: 3

Order Number: 23081400645

Address: Newark to NRS, Fremont, CA

- Project Property
- Buffer Outline
- Sites with Higher Elevation
- Sites with Same Elevation
- Sites with Lower Elevation
- Sites with Unknown Elevation
- Areas with Higher Elevation
- Areas with Same Elevation
- Areas with Lower Elevation
- Areas with Unknown Elevation
- Freeways; Highways
- Traffic Circle; Ramp
- Major & Minor Arterial
- Traffic Circle; Ramp
- Local Road
- Rail
- State
- Country
- National Wetland
- Indian Reserve Land
- Plume
- 100 Year Flood Zone
- 500 Year Flood Zone
- FWS Special Designation Areas
- National Priorities List (Active, Delisted, Proposed, Institutional Control)

Source: © 2021 ESRI StreetMap Premium

© ERIS Information Inc.

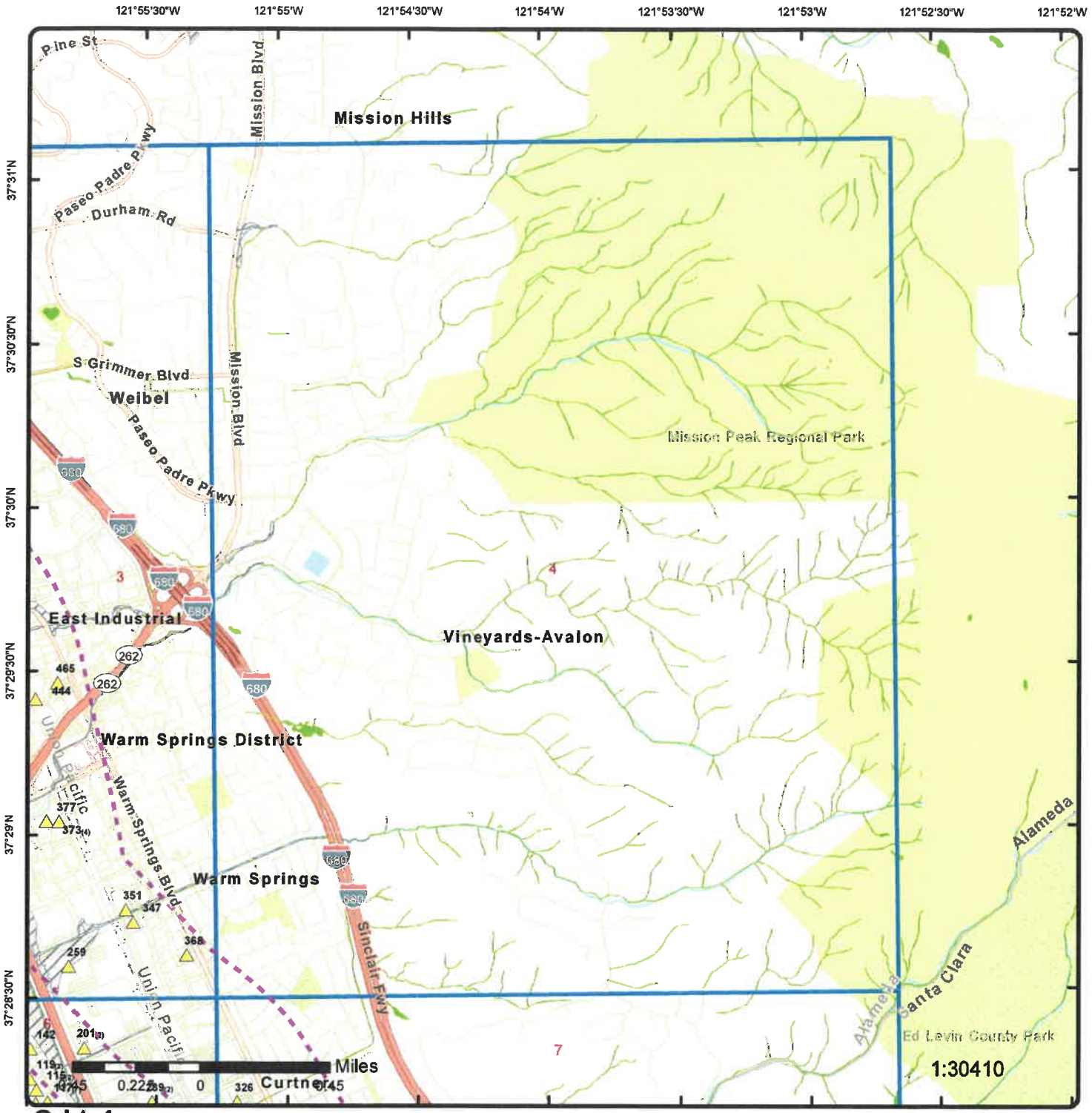

Grid: 4

Order Number: 23081400645

Address: Newark to NRS, Fremont, CA

- Project Property
- Buffer Outline
- Sites with Higher Elevation
- Sites with Same Elevation
- Sites with Lower Elevation
- Sites with Unknown Elevation
- Areas with Higher Elevation
- Areas with Same Elevation
- Areas with Lower Elevation
- Areas with Unknown Elevation
- Freeways; Highways
- Traffic Circle; Ramp
- Major & Minor Arterial
- Traffic Circle; Ramp
- Local Road
- Rail
- State
- Country
- National Wetland
- Indian Reserve Land
- Plume
- 100 Year Flood Zone
- 500 Year Flood Zone
- FWS Special Designation Areas
- National Priorities List (Active, Delisted, Proposed, Institutional Control)

Source: © 2021 ESRI StreetMap Premium

© ERIS Information Inc.

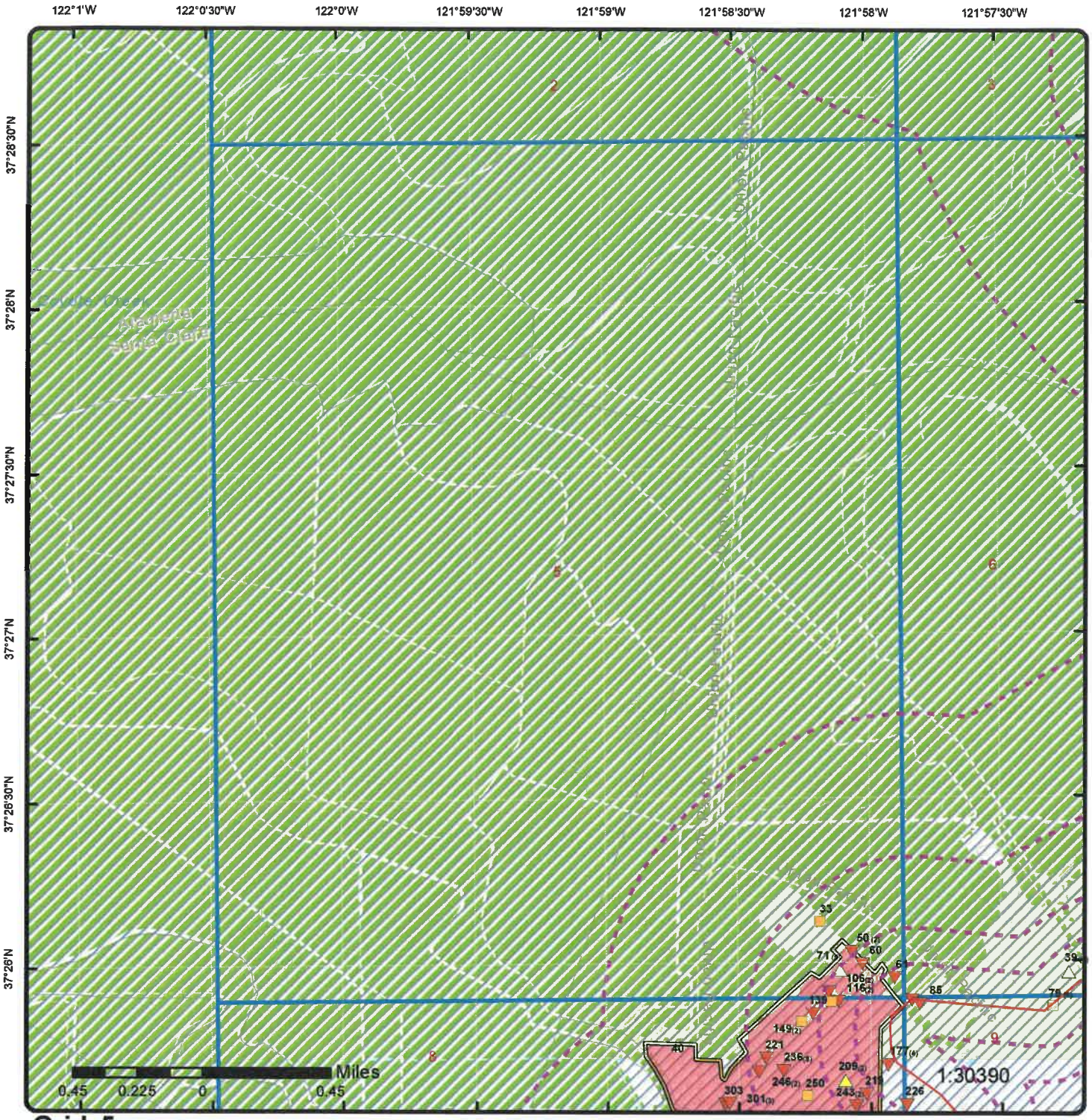

Grid: 5

Order Number: 23081400645

Address: Newark to NRS, Fremont, CA

- Project Property
- Buffer Outline
- Sites with Higher Elevation
- Sites with Same Elevation
- Sites with Lower Elevation
- Sites with Unknown Elevation
- Areas with Higher Elevation
- Areas with Same Elevation
- Areas with Lower Elevation
- Areas with Unknown Elevation
- Freeways; Highways
- Traffic Circle; Ramp
- Major & Minor Arterial
- Traffic Circle; Ramp
- Local Road
- Rail
- State
- Country
- National Wetland
- Indian Reserve Land
- Plume
- 100 Year Flood Zone
- 500 Year Flood Zone
- FWS Special Designation Areas
- National Priorities List (Active, Delisted, Proposed, Institutional Control)

Source: © 2021 ESRI StreetMap Premium

© ERIS Information Inc.



Grid: 6

Order Number: 23081400645

Address: Newark to NRS, Fremont, CA

ERIS

- Project Property
- Buffer Outline
- Sites with Higher Elevation
- Sites with Same Elevation
- Sites with Lower Elevation
- Sites with Unknown Elevation
- Areas with Higher Elevation
- Areas with Same Elevation
- Areas with Lower Elevation
- Areas with Unknown Elevation
- Freeways; Highways
- Traffic Circle; Ramp
- Major & Minor Arterial
- Traffic Circle; Ramp
- Local Road
- Rail
- State
- Country
- National Wetland
- Indian Reserve Land
- Plume
- 100 Year Flood Zone
- 500 Year Flood Zone
- FWS Special Designation Areas
- National Priorities List (Active, Delisted, Proposed, Institutional Control)

Source: © 2021 ESRI StreetMap Premium

© ERIS Information Inc.

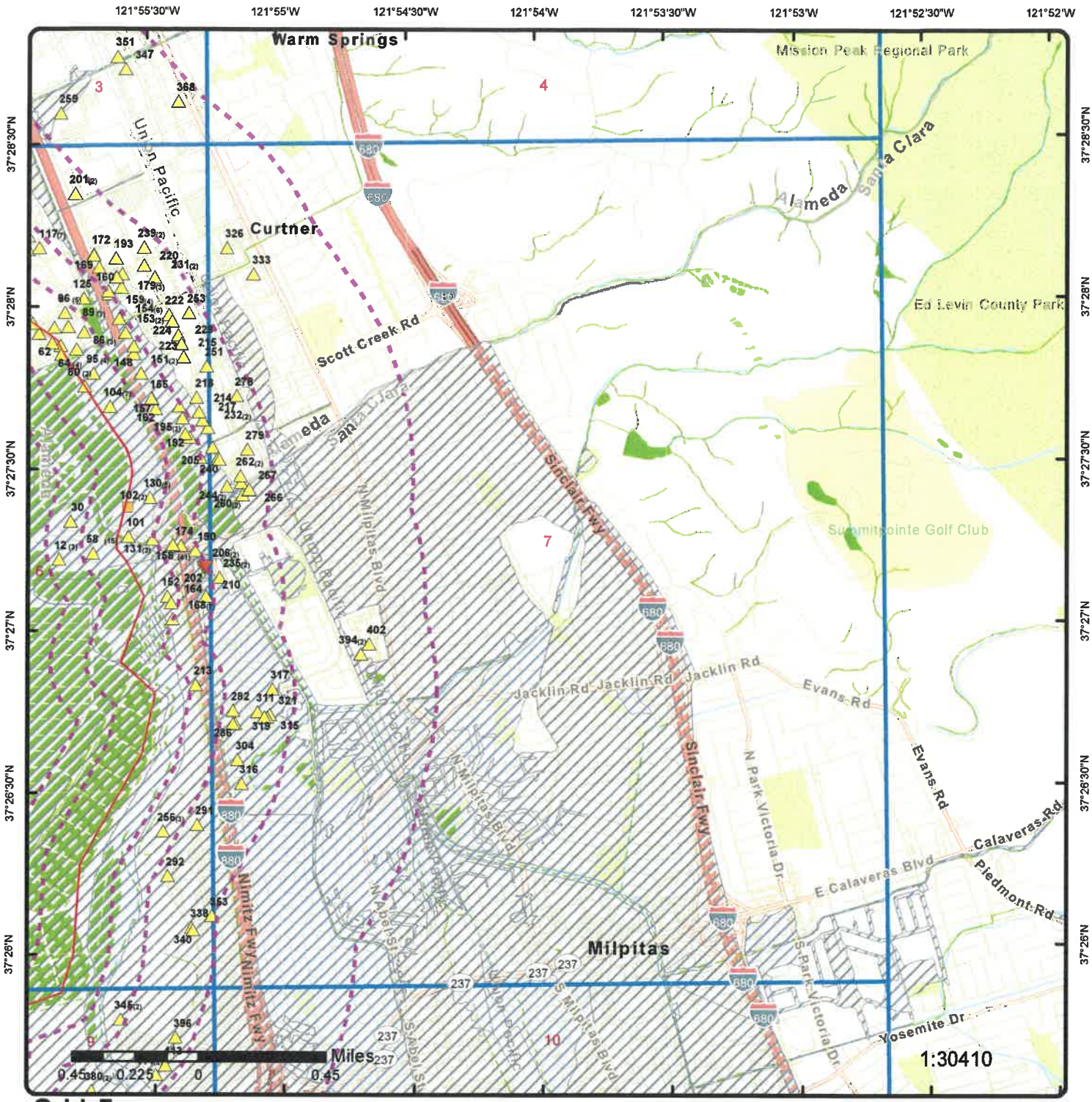

Grid: 7

Order Number: 23081400645

Address: Newark to NRS, Fremont, CA

- Project Property
- Buffer Outline
- Sites with Higher Elevation
- Sites with Same Elevation
- Sites with Lower Elevation
- Sites with Unknown Elevation
- Areas with Higher Elevation
- Areas with Same Elevation
- Areas with Lower Elevation
- Areas with Unknown Elevation
- Freeways; Highways
- Traffic Circle; Ramp
- Major & Minor Arterial
- Traffic Circle; Ramp
- Local Road
- Rail
- State
- Country
- National Wetland
- Indian Reserve Land
- Plume
- 100 Year Flood Zone
- 500 Year Flood Zone
- FWS Special Designation Areas
- National Priorities List (Active, Delisted, Proposed, Institutional Control)

Source: © 2021 ESRI StreetMap Premium

© ERIS Information Inc.

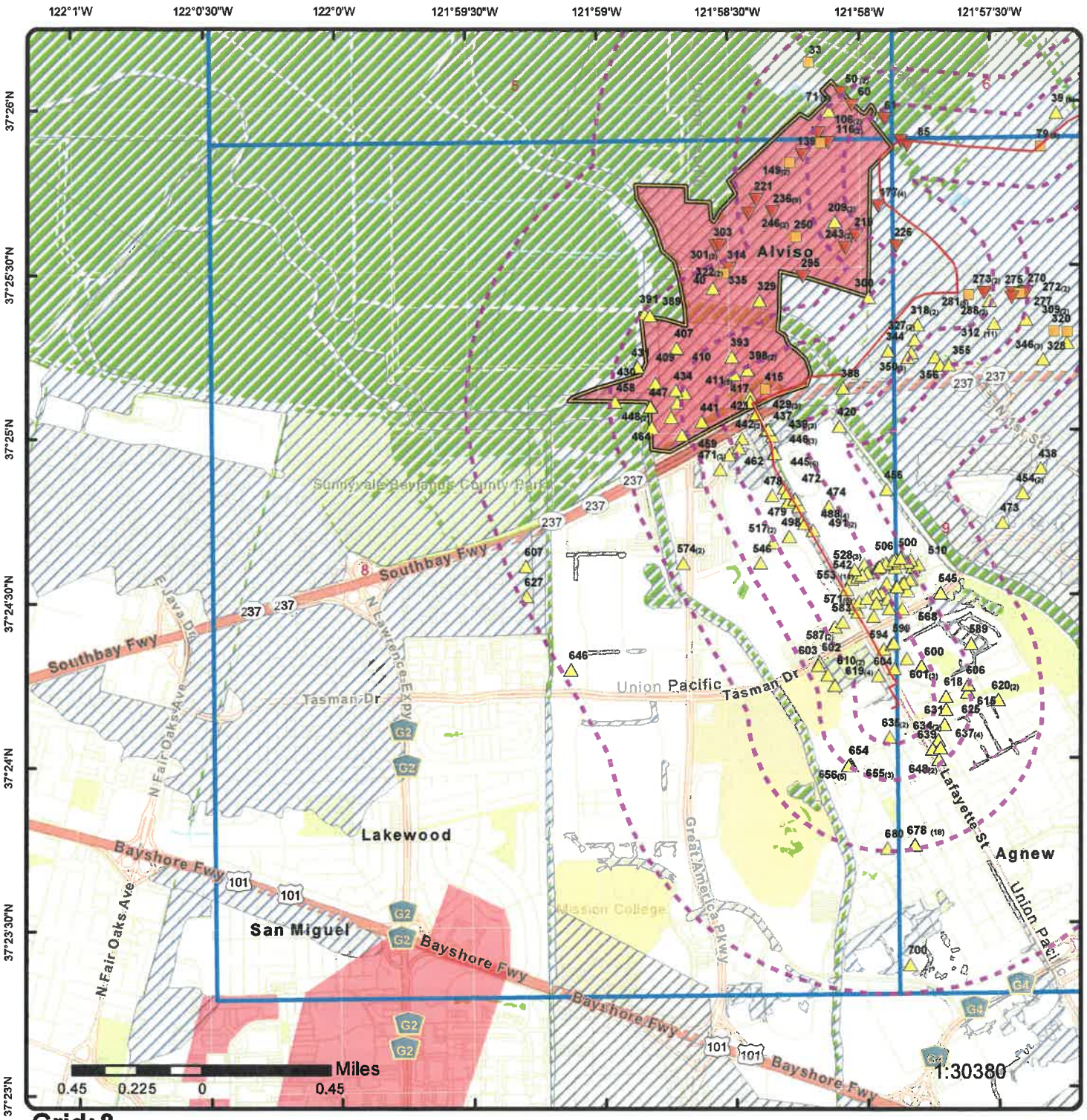

Grid: 8

Order Number: 23081400645

Address: Newark to NRS, Fremont, CA

- Project Property
- Buffer Outline
- Sites with Higher Elevation
- Sites with Same Elevation
- Sites with Lower Elevation
- Sites with Unknown Elevation
- Areas with Higher Elevation
- Areas with Same Elevation
- Areas with Lower Elevation
- Areas with Unknown Elevation
- Freeways; Highways
- Traffic Circle; Ramp
- Major & Minor Arterial
- Traffic Circle; Ramp
- Local Road
- Rail
- State
- Country
- National Wetland
- Indian Reserve Land
- Plume
- 100 Year Flood Zone
- 500 Year Flood Zone
- FWS Special Designation Areas
- National Priorities List (Active, Delisted, Proposed, Institutional Control)

Source: © 2021 ESRI StreetMap Premium

© ERIS Information Inc.

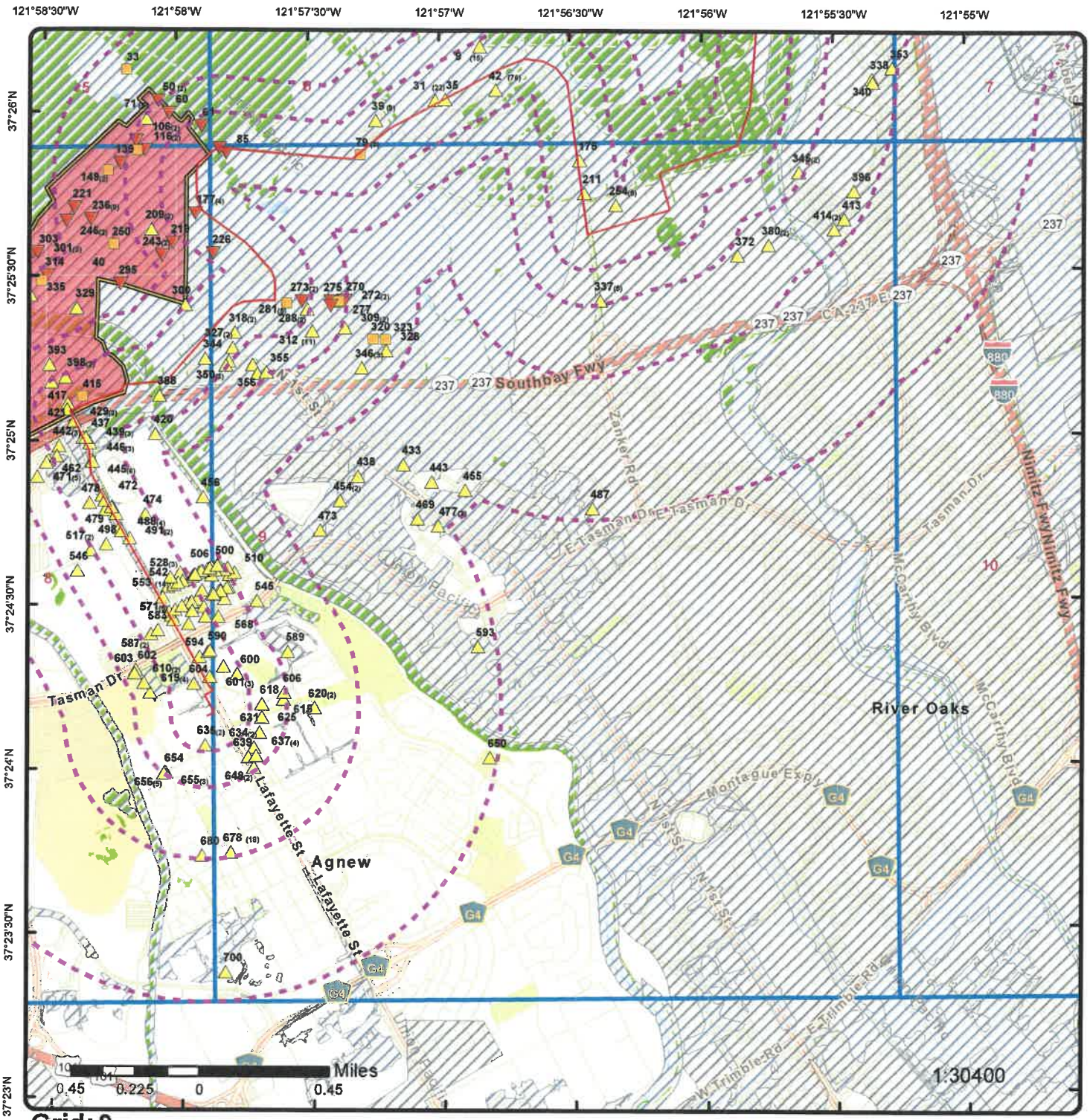

Grid: 9

Order Number: 23081400645

Address: Newark to NRS, Fremont, CA

- Project Property
- Buffer Outline
- Sites with Higher Elevation
- Sites with Same Elevation
- Sites with Lower Elevation
- Sites with Unknown Elevation
- Areas with Higher Elevation
- Areas with Same Elevation
- Areas with Lower Elevation
- Areas with Unknown Elevation
- Freeways; Highways
- Traffic Circle; Ramp
- Major & Minor Arterial
- Traffic Circle; Ramp
- Local Road
- Rail
- State
- Country
- National Wetland
- Indian Reserve Land
- Plume
- 100 Year Flood Zone
- 500 Year Flood Zone
- FWS Special Designation Areas
- National Priorities List (Active, Delisted, Proposed, Institutional Control)

Source: © 2021 ESRI StreetMap Premium

© ERIS Information Inc.

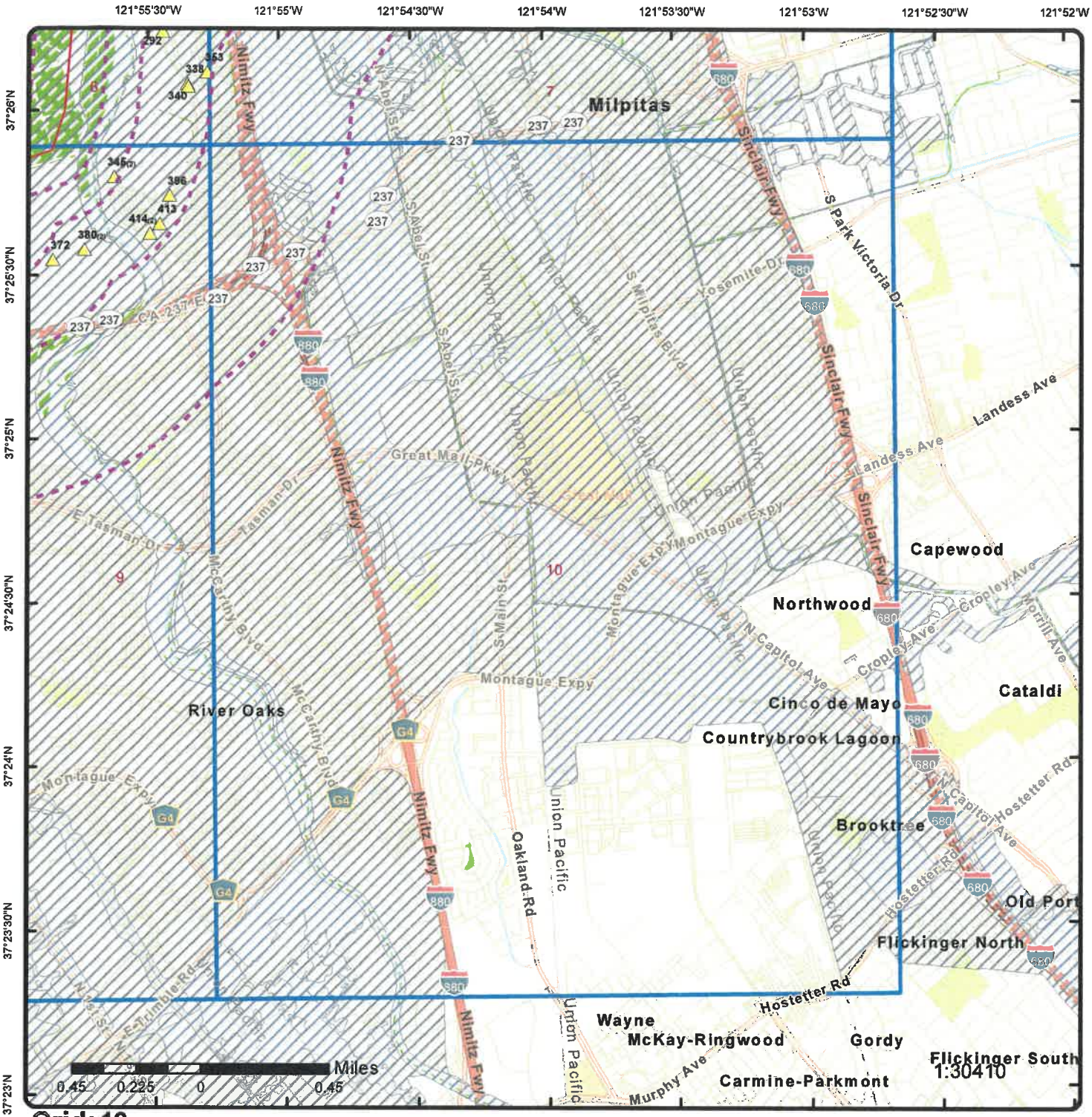

Grid: 10

Order Number: 23081400645

Address: Newark to NRS, Fremont, CA

- Project Property
- Buffer Outline
- Sites with Higher Elevation
- Sites with Same Elevation
- Sites with Lower Elevation
- Sites with Unknown Elevation
- Areas with Higher Elevation
- Areas with Same Elevation
- Areas with Lower Elevation
- Areas with Unknown Elevation
- Freeways; Highways
- Traffic Circle; Ramp
- Major & Minor Arterial
- Traffic Circle; Ramp
- Local Road
- Rail
- State
- Country
- National Wetland
- Indian Reserve Land
- Plume
- 100 Year Flood Zone
- 500 Year Flood Zone
- FWS Special Designation Areas
- National Priorities List (Active, Delisted, Proposed, Institutional Control)

Source: © 2021 ESRI StreetMap Premium

© ERIS Information Inc.

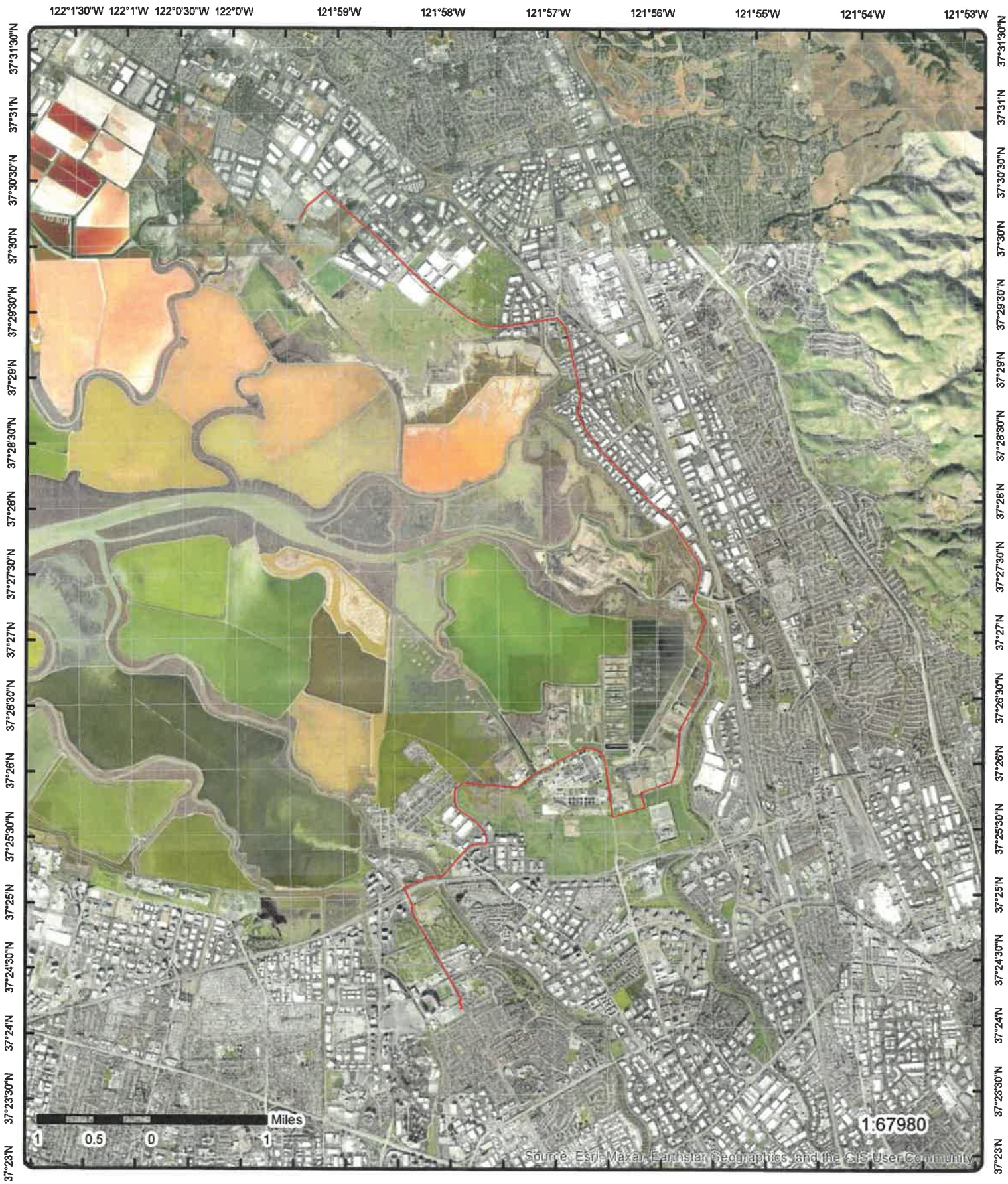

Aerial Year: 2022

Address: Newark to NRS, Fremont, CA

Source: ESRI World Imagery

Order Number: 23081400645

ERIS

© ERIS Information Inc.

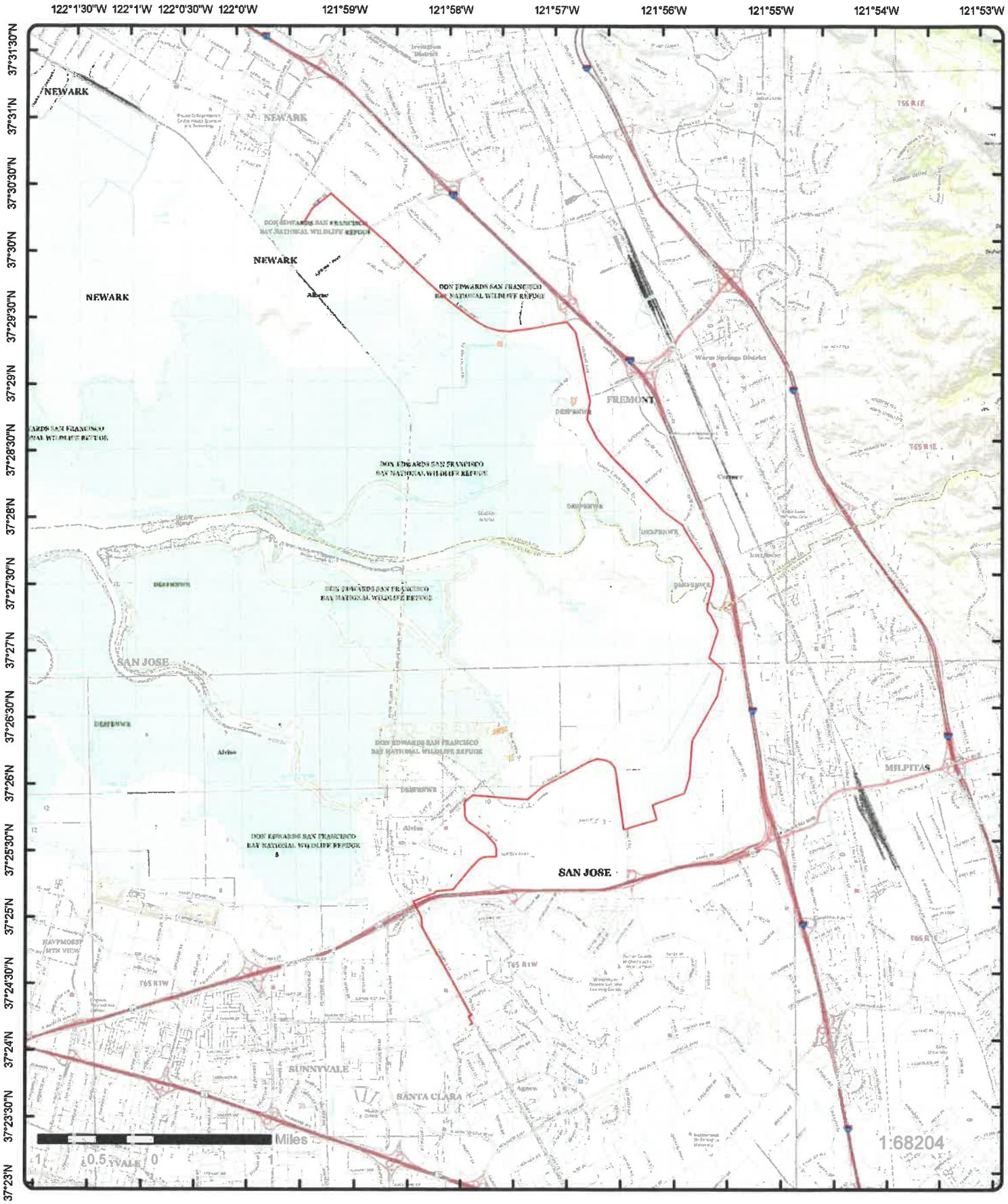

Topographic Map

Year: 2021

Order Number: 23081400645

Address: Newark to NRS, CA

Quadrangle(s): Mountain View CA, San Jose West CA, Niles CA, Milpitas CA, Newark CA

Source: USGS Topographic Map

© ERIS Information Inc.

Detail Report

Map Key	Number of Records	Direction	Distance (mi/ft)	Elev/Diff (ft)	Site	DB
40	1 of 1	W	0.00 / 0.00	5.42 / 0	SOUTH BAY ASBESTOS AREA FT OF LIBERTY ST GUADALUPE RIV ALVISO CA 95002	NPL

EPA ID: CAD980894885
Site ID:
Street Addr Txt (SEMS): FT OF LIBERTY ST GUADALUPE RIV
City Name (SEMS): ALVISO
State Code (SEMS): CA
Zip Code (SEMS): 95002
County (SEMS): SANTA CLARA
Data Source: U.S. EPA Site Boundaries Shapefile Download; U.S. EPA SUPERFUND PROGRAM. Source: SEMS Superfund Public User Database. FOIA4 All Final NPL Sites. Retrieved on 25-MAY-2023.

NPL (SEMS FOIA 004)

Federal Facility: No
NPL Status Dt: 06/10/86
NAI: No
NA Entity (NAI Status):
SAA (Superfund Alt):
County: SANTA CLARA
Latitude: 37.429861
Longitude: -121.981100

NPL (Superfund Sites List)

SEMS ID: 902250
Status: NPL Site
Site Score: 44.68
SITS ID: 931
Constr Complete No: 565
Constr Complete Dt: 09/23/1998
Partial Deletion: No
Proposed Date: 10/15/1984
Listing Date: 06/10/1986
NOID Date:
Deletion Date:
Latitude: 37.429861
Longitude: -121.9811
Proposed Fr Notice: 10/15/1984 (PDF)
Final Fr Notice: 06/10/1986 (PDF)
NOID Fr Notice:
Deletion Fr Notice:
Restoration Fr Notice:
Notice of Data Availability:
Site Listing Narrative: CAD980894885 (PDF)
Site Progress Profile: South Bay Asbestos Area

NPL (EPA Boundaries)

EPA Program: Superfund
NPL Status: F
Fed Facility: No
GIS Area: .59957
GIS Area Unit: Miles
Last Changed:
Site Contact: Grace Ma
Site Contact 1: ma.grace@epa.gov
Feature In:
Site Feature: Site Boundary
Site Feature 1: Site Boundary
Site Feature 2: 1
Feature 1:
Primary Telephone: (415) 947-4212
Public Release: Yes
Original C:
Region Code: 09
Tier Accur:

Map Key	Number of Records	Direction	Distance (mi/ft)	Elev/Diff (ft)	Site	DB

Site Feature 3:	1
Site Feature 4:	
Site Feature 5:	Site Boundary
Site Feature 6:	
Url Alias:	https://epa-region-9-npl-sites-epa.hub.arcgis.com/pages/south-bay-asbestos-area

54 | **1 of 1** | **NE** | **0.00 / 1.40** | **8.10 / 3** | **CELLOTAPE INC**
FREMONT CA | **PFAS IND**

Status:	Active	**Fac Fips Code:**	06001
Industry:	Printing	**Fac Indian Cntry Flg:**	N
Compliance Status:	No Violation Identified	**Fac Derived Huc:**	18050003
EPA Programs:	RCRA	**Fac Derived Wbd:**	180500041001
Federal Facility:	No	**Fac Derived Cd113:**	17
Federal Agency:	-	**Fac Derived Cb2010:**	060014415031176
Fac Snc Flg:	N	**Fac Informal Count:**	0
AIR Flag:	N	**Last Informal Action:**	-
NPDES Flag:	N	**Formal Action Count:**	0
SDWIS Flag:	N	**Last Formal Action:**	-
RCRAFlag:	Y	**Fac Total Penalties:**	0
TRI Flag:	N	**Fac Penalty Count:**	-
GHG Flag:	N	**Date Last Penalty:**	-
TRI IDs:	-	**Last Penalty Amt:**	-
TRI Releases Trnsfrs:	-	**Fac Qtrs With Nc:**	0
TRI on Site Releases:	-	**Programs With Snc:**	0
TRI off Site Trnsfrs:	-	**Fac Percent Minority:**	80.756
TRI Reporter:	-	**Fac Pop Den:**	1630.53
Fac Imp Water Flg:	-	**Count:**	1
Fac Major Flag:	-	**Fac County:**	ALAMEDA
Fac Active Flag:	Y	**State Other :**	
Fac Inspection Count:	0	**Region:**	09
Date Last Inspection:	-	**Latitude:**	37.47394
Days Last Inspection:	-	**Longitude:**	-121.94227

Fac Derived Tribes:	-
AIR IDs:	-
CAA Permit Types:	-
CAA NAICS:	-
CAA SICS:	-
NPDES IDs:	-
CWA Permit Types:	-
CWA NAICS:	-
CWA SICS:	-
RCRA IDs:	CAR000002972
RCRA Permit Types:	SQG
RCRA NAICS:	-
SDWA IDs:	-
SDWA System Types:	-
SDWA Compliance Status:	-
SDWA Snc Flag:	N
Fac Collection Meth:	ADDRESS MATCHING-HOUSE NUMBER
EJSCREEN Flag Us:	Y
EJSCREEN Report:	https://ejscreen.epa.gov/mapper/mobile/EJSCREEN_mobile.aspx?geometry=%7B%22x%22:-121.94227,%22y%22:37.47394,%22spatialReference%22:%7B%22wkid%22:4326%7D%7D&unit=9035&areatype=&areaid=&basemap=streets&distance=1
ECHO Facility Report:	https://echo.epa.gov/detailed-facility-report?fid=110002906197

165 | **1 of 1** | **NNE** | **0.00 / 0.00** | **9.32 / 4** | **BLUESTAR ELECTRONICS INC**
46741 FREMONT BLVD
FREMONT CA 94538 | **HAZNET**

SIC Code:	9999	**Mailing City:**	SACRAMENTO
NAICS Code:	99999	**Mailing State:**	CA
EPA ID:	CUW000000027	**Mailing Zip:**	95814
Create Date:	1/13/2005 10:22:48 AM	**Region Code:**	2
Fac Act Ind:	Yes	**Owner Name:**	DEPT OF TOXIC SUBSTANCES CONTROL

Map Key	Number of Records	Direction	Distance (mi/ft)	Elev/Diff (ft)	Site	DB

Inact Date:
County Code: 01
County Name: Alameda
Mail Name: DTSC INTERNAL USE ONLY
Mailing Addr 1: 1001 I ST
Mailing Addr 2:
Owner Fax:
Owner Addr 1: 1001 I ST
Owner Addr 2:
Owner City: SACRAMENTO
Owner State: CA
Owner Zip: 95814
Owner Phone: 7144845379
Details DTSC HWTS: The Department of Toxic Substances Control (DTSC) makes available a Waste Code Matrix showing each Waste Code, its description, and annual amounts in its Hazardous Waste Tracking System: https://hwts.dtsc.ca.gov/search
DTSC Handler Profile url: https://hwts.dtsc.ca.gov/facility/CUW000000027

178	1 of 1	NNE	0.00 / 0.87	12.53 / 7	**PROLOGIS** **46718 FREMONT BOULEVARD** **FREMONT CA 94538**	HAZ GEN

Epa ID: CAC002812760
Address 2:
Facility County: 01
County: Alameda
Details DTSC HWTS: The Department of Toxic Substances Control (DTSC) makes available a Waste Code Matrix showing each Waste Code, its description, and annual amounts in its Hazardous Waste Tracking System: https://hwts.dtsc.ca.gov/search
Handler Profile URL: https://hwts.dtsc.ca.gov/facility/CAC002812760

216	1 of 1	NNE	0.00 / 0.00	10.95 / 6	**IRIVINGTON PUMP STATION** **46525 FREMONT BOULEVARD** **FREMONT CA 94538**	HHSS

County: Alameda
Tank Details Microfiche: http://geotracker.waterboards.ca.gov/ustpdfs/pdf/0003649a.pdf

---

227	1 of 1	NNE	0.00 / 1.42	10.74 / 5	**Silicon Microstructures** **46583 Fremont blvd** **FREEMONT CA 94538**	HAZNET

SIC Code: 3491
NAICS Code: 332911
EPA ID: CAL000249723
Create Date: 4/10/2002 1:47:24 PM
Fac Act Ind: No
Inact Date: 6/30/2003
County Code: 57
County Name: Yolo
Mail Name:
Mailing Addr 1: 1701 MCCARTHY BLVD
Mailing Addr 2:
Owner Fax:
Mailing City: MILPITAS
Mailing State: CA
Mailing Zip: 950350000
Region Code: 1
Owner Name: Silicon Microstructures
Owner Addr 1: 46583 Fremont blvd
Owner Addr 2:
Owner City: FREEMONT
Owner State: CA
Owner Zip: 94538
Owner Phone: 5104905010
Details DTSC HWTS: The Department of Toxic Substances Control (DTSC) makes available a Waste Code Matrix showing each Waste Code, its description, and annual amounts in its Hazardous Waste Tracking System: https://hwts.dtsc.ca.gov/search
DTSC Handler Profile url: https://hwts.dtsc.ca.gov/facility/CAL000249723

1	1 of 1	SSE	0.45 / 2,402.19	3.83 / -2	**CA**	PFAS GW

Well ID: L10002780473-G-14
Gm Dataset Name: WB_CLEANUP
Gm Data Source: GeoTracker
Gm Well Category: MONITORING
SRS Datum: NAD83
Gm Altwell Id1: G-14
Gm Altwell Id2:
Gm Altwell Id3:
SRS Latitude: 37.44080031
SRS Longitude: -121.9507957
Latitude: 37.44080031
Longitude: -121.9507957

Well Details

Gm Cas No:		***SRC Chemical:***	PFDOA
Gm Result:	0	***SRC Result:***	0
Gm Result Modifier:	ND	***SRC Result Modifie:***	ND
Gm Result Units:	NG/L	***SRC Result Units:***	NG/L
Gm Chemical Vvl:	PFDOA	***SRC Report Limit:***	1.7
Gm Reporting Limit:	1.7	***SRC Analytic Meth:***	E537
Gm Well Depth Ft:		***SRC Well Depth Ft:***	
Gm Chemical Name:	Perfluorododecanoic acid		
Gm Samp Collection Date:	09/17/2019		
Gm Screen Top Depth Ft:			
Gm Screen Bottom Depth Ft:			
SRC Samp Collection Date:	09/17/2019		
SRC Samp Collection Time:	1520		
SRC Screen Top Depth Ft:			
SRC Screen Bottom Depth Ft:			
SRC Lab Note:			

Well Details

Gm Cas No:		***SRC Chemical:***	8:2FTS
Gm Result:	0	***SRC Result:***	0
Gm Result Modifier:	ND	***SRC Result Modifie:***	ND
Gm Result Units:	NG/L	***SRC Result Units:***	NG/L
Gm Chemical Vvl:	8:2FTS	***SRC Report Limit:***	2.5
Gm Reporting Limit:	2.5	***SRC Analytic Meth:***	E537
Gm Well Depth Ft:		***SRC Well Depth Ft:***	
Gm Chemical Name:	8:2 Fluorotelomer sulfonic acid		
Gm Samp Collection Date:	09/17/2019		
Gm Screen Top Depth Ft:			
Gm Screen Bottom Depth Ft:			
SRC Samp Collection Date:	09/17/2019		
SRC Samp Collection Time:	1520		
SRC Screen Top Depth Ft:			
SRC Screen Bottom Depth Ft:			
SRC Lab Note:			

Well Details

Gm Cas No:		***SRC Chemical:***	PFPA
Gm Result:	9.7	***SRC Result:***	9.7
Gm Result Modifier:	=	***SRC Result Modifie:***	=
Gm Result Units:	NG/L	***SRC Result Units:***	NG/L
Gm Chemical Vvl:	PFPA	***SRC Report Limit:***	1.7
Gm Reporting Limit:	1.7	***SRC Analytic Meth:***	E537
Gm Well Depth Ft:		***SRC Well Depth Ft:***	
Gm Chemical Name:	Perfluoropentanoicacid		
Gm Samp Collection Date:	09/17/2019		
Gm Screen Top Depth Ft:			
Gm Screen Bottom Depth Ft:			
SRC Samp Collection Date:	09/17/2019		
SRC Samp Collection Time:	1520		
SRC Screen Top Depth Ft:			
SRC Screen Bottom Depth Ft:			
SRC Lab Note:			

Well Details

Gm Cas No:		***SRC Chemical:***	PFHXSA
Gm Result:	1.1	***SRC Result:***	1.1
Gm Result Modifier:	ND	***SRC Result Modifie:***	ND
Gm Result Units:	NG/L	***SRC Result Units:***	NG/L

Gm Chemical Vvl:	PFHXSA	**SRC Report Limit:**	1.7
Gm Reporting Limit:	1.7	**SRC Analytic Meth:**	E537
Gm Well Depth Ft:		**SRC Well Depth Ft:**	
Gm Chemical Name:	Perfluorohexanesulfonic acid		
Gm Samp Collection Date:	09/17/2019		
Gm Screen Top Depth Ft:			
Gm Screen Bottom Depth Ft:			
SRC Samp Collection Date:	09/17/2019		
SRC Samp Collection Time:	1520		
SRC Screen Top Depth Ft:			
SRC Screen Bottom Depth Ft:			
SRC Lab Note:	J		

Well Details

Gm Cas No:		**SRC Chemical:**	6:2FTS
Gm Result:	0	**SRC Result:**	0
Gm Result Modifier:	ND	**SRC Result Modifie:**	ND
Gm Result Units:	NG/L	**SRC Result Units:**	NG/L
Gm Chemical Vvl:	6:2FTS	**SRC Report Limit:**	4.2
Gm Reporting Limit:	4.2	**SRC Analytic Meth:**	E537
Gm Well Depth Ft:		**SRC Well Depth Ft:**	
Gm Chemical Name:	6:2 Fluorotelomer sulfonic acid		
Gm Samp Collection Date:	09/17/2019		
Gm Screen Top Depth Ft:			
Gm Screen Bottom Depth Ft:			
SRC Samp Collection Date:	09/17/2019		
SRC Samp Collection Time:	1520		
SRC Screen Top Depth Ft:			
SRC Screen Bottom Depth Ft:			
SRC Lab Note:			

Well Details

Gm Cas No:		**SRC Chemical:**	PFOA
Gm Result:	19	**SRC Result:**	19
Gm Result Modifier:	=	**SRC Result Modifie:**	=
Gm Result Units:	NG/L	**SRC Result Units:**	NG/L
Gm Chemical Vvl:	PFOA	**SRC Report Limit:**	1.7
Gm Reporting Limit:	1.7	**SRC Analytic Meth:**	E537
Gm Well Depth Ft:		**SRC Well Depth Ft:**	
Gm Chemical Name:	Perfluorooctanoic acid		
Gm Samp Collection Date:	09/17/2019		
Gm Screen Top Depth Ft:			
Gm Screen Bottom Depth Ft:			
SRC Samp Collection Date:	09/17/2019		
SRC Samp Collection Time:	1520		
SRC Screen Top Depth Ft:			
SRC Screen Bottom Depth Ft:			
SRC Lab Note:			

Well Details

Gm Cas No:		**SRC Chemical:**	PFHPA
Gm Result:	5.8	**SRC Result:**	5.8
Gm Result Modifier:	=	**SRC Result Modifie:**	=
Gm Result Units:	NG/L	**SRC Result Units:**	NG/L
Gm Chemical Vvl:	PFHPA	**SRC Report Limit:**	1.7
Gm Reporting Limit:	1.7	**SRC Analytic Meth:**	E537
Gm Well Depth Ft:		**SRC Well Depth Ft:**	
Gm Chemical Name:	Perfluoroheptanoic acid		
Gm Samp Collection Date:	09/17/2019		
Gm Screen Top Depth Ft:			
Gm Screen Bottom Depth Ft:			
SRC Samp Collection Date:	09/17/2019		

SRC Samp Collection Time: 1520
SRC Screen Top Depth Ft:
SRC Screen Bottom Depth Ft:
SRC Lab Note:

Well Details

Gm Cas No:
Gm Result: 0
Gm Result Modifier: ND
Gm Result Units: NG/L
Gm Chemical Vvl: 4:2FTS
Gm Reporting Limit: 1.7
Gm Well Depth Ft:
Gm Chemical Name: 4:2 Fluorotelomer sulfonic acid
Gm Samp Collection Date: 09/17/2019
Gm Screen Top Depth Ft:
Gm Screen Bottom Depth Ft:
SRC Samp Collection Date: 09/17/2019
SRC Samp Collection Time: 1520
SRC Screen Top Depth Ft:
SRC Screen Bottom Depth Ft:
SRC Lab Note:
SRC Chemical: 4:2FTS
SRC Result: 0
SRC Result Modifie: ND
SRC Result Units: NG/L
SRC Report Limit: 1.7
SRC Analytic Meth: E537
SRC Well Depth Ft:

Well Details

Gm Cas No:
Gm Result: 1.8
Gm Result Modifier: =
Gm Result Units: NG/L
Gm Chemical Vvl: PFBSA
Gm Reporting Limit: 1.7
Gm Well Depth Ft:
Gm Chemical Name: Perfluorobutanesulfonic acid
Gm Samp Collection Date: 09/17/2019
Gm Screen Top Depth Ft:
Gm Screen Bottom Depth Ft:
SRC Samp Collection Date: 09/17/2019
SRC Samp Collection Time: 1520
SRC Screen Top Depth Ft:
SRC Screen Bottom Depth Ft:
SRC Lab Note:
SRC Chemical: PFBSA
SRC Result: 1.8
SRC Result Modifie: =
SRC Result Units: NG/L
SRC Report Limit: 1.7
SRC Analytic Meth: E537
SRC Well Depth Ft:

Well Details

Gm Cas No:
Gm Result: 0
Gm Result Modifier: ND
Gm Result Units: NG/L
Gm Chemical Vvl: NMEFOSAA
Gm Reporting Limit: 1.7
Gm Well Depth Ft:
Gm Chemical Name: N-Methyl perfluorooctane sulfonamidoacetic acid
Gm Samp Collection Date: 09/17/2019
Gm Screen Top Depth Ft:
Gm Screen Bottom Depth Ft:
SRC Samp Collection Date: 09/17/2019
SRC Samp Collection Time: 1520
SRC Screen Top Depth Ft:
SRC Screen Bottom Depth Ft:
SRC Lab Note:
SRC Chemical: NMEFOSAA
SRC Result: 0
SRC Result Modifie: ND
SRC Result Units: NG/L
SRC Report Limit: 1.7
SRC Analytic Meth: E537
SRC Well Depth Ft:

Well Details

Gm Cas No:		**SRC Chemical:**	NETFOSAA
Gm Result:	0	**SRC Result:**	0
Gm Result Modifier:	ND	**SRC Result Modifie:**	ND
Gm Result Units:	NG/L	**SRC Result Units:**	NG/L
Gm Chemical Vvl:	NETFOSAA	**SRC Report Limit:**	2.5
Gm Reporting Limit:	2.5	**SRC Analytic Meth:**	E537
Gm Well Depth Ft:		**SRC Well Depth Ft:**	
Gm Chemical Name:	N-Ethyl perfluorooctane sulfonamidoacetic acid		
Gm Samp Collection Date:	09/17/2019		
Gm Screen Top Depth Ft:			
Gm Screen Bottom Depth Ft:			
SRC Samp Collection Date:	09/17/2019		
SRC Samp Collection Time:	1520		
SRC Screen Top Depth Ft:			
SRC Screen Bottom Depth Ft:			
SRC Lab Note:			

Well Details

Gm Cas No:		**SRC Chemical:**	PFTRIDA
Gm Result:	0	**SRC Result:**	0
Gm Result Modifier:	ND	**SRC Result Modifie:**	ND
Gm Result Units:	NG/L	**SRC Result Units:**	NG/L
Gm Chemical Vvl:	PFTRIDA	**SRC Report Limit:**	1.7
Gm Reporting Limit:	1.7	**SRC Analytic Meth:**	E537
Gm Well Depth Ft:		**SRC Well Depth Ft:**	
Gm Chemical Name:	Perfluorotridecanoic acid		
Gm Samp Collection Date:	09/17/2019		
Gm Screen Top Depth Ft:			
Gm Screen Bottom Depth Ft:			
SRC Samp Collection Date:	09/17/2019		
SRC Samp Collection Time:	1520		
SRC Screen Top Depth Ft:			
SRC Screen Bottom Depth Ft:			
SRC Lab Note:			

Well Details

Gm Cas No:		**SRC Chemical:**	PFDSA
Gm Result:	0	**SRC Result:**	0
Gm Result Modifier:	ND	**SRC Result Modifie:**	ND
Gm Result Units:	NG/L	**SRC Result Units:**	NG/L
Gm Chemical Vvl:	PFDSA	**SRC Report Limit:**	1.7
Gm Reporting Limit:	1.7	**SRC Analytic Meth:**	E537
Gm Well Depth Ft:		**SRC Well Depth Ft:**	
Gm Chemical Name:	Perfluorodecanesulfonic acid		
Gm Samp Collection Date:	09/17/2019		
Gm Screen Top Depth Ft:			
Gm Screen Bottom Depth Ft:			
SRC Samp Collection Date:	09/17/2019		
SRC Samp Collection Time:	1520		
SRC Screen Top Depth Ft:			
SRC Screen Bottom Depth Ft:			
SRC Lab Note:			

Well Details

Gm Cas No:		**SRC Chemical:**	PFOSA
Gm Result:	0	**SRC Result:**	0
Gm Result Modifier:	ND	**SRC Result Modifie:**	ND
Gm Result Units:	NG/L	**SRC Result Units:**	NG/L
Gm Chemical Vvl:	PFOSA	**SRC Report Limit:**	1.7
Gm Reporting Limit:	1.7	**SRC Analytic Meth:**	E537
Gm Well Depth Ft:		**SRC Well Depth Ft:**	
Gm Chemical Name:	Perfluorooctane sulfonamide		

Gm Samp Collection Date: 09/17/2019
Gm Screen Top Depth Ft:
Gm Screen Bottom Depth Ft:
SRC Samp Collection Date: 09/17/2019
SRC Samp Collection Time: 1520
SRC Screen Top Depth Ft:
SRC Screen Bottom Depth Ft:
SRC Lab Note:

Well Details

Gm Cas No:
Gm Result: 14
Gm Result Modifier: =
Gm Result Units: NG/L
Gm Chemical Vvl: PFHA
Gm Reporting Limit: 1.7
Gm Well Depth Ft:
Gm Chemical Name: Perfluorohexanoic acid
Gm Samp Collection Date: 09/17/2019
Gm Screen Top Depth Ft:
Gm Screen Bottom Depth Ft:
SRC Samp Collection Date: 09/17/2019
SRC Samp Collection Time: 1520
SRC Screen Top Depth Ft:
SRC Screen Bottom Depth Ft:
SRC Lab Note:
SRC Chemical: PFHA
SRC Result: 14
SRC Result Modifie: =
SRC Result Units: NG/L
SRC Report Limit: 1.7
SRC Analytic Meth: E537
SRC Well Depth Ft:

Well Details

Gm Cas No:
Gm Result: 0
Gm Result Modifier: ND
Gm Result Units: NG/L
Gm Chemical Vvl: PFUNDCA
Gm Reporting Limit: 1.7
Gm Well Depth Ft:
Gm Chemical Name: Perfluoroundecanoic acid
Gm Samp Collection Date: 09/17/2019
Gm Screen Top Depth Ft:
Gm Screen Bottom Depth Ft:
SRC Samp Collection Date: 09/17/2019
SRC Samp Collection Time: 1520
SRC Screen Top Depth Ft:
SRC Screen Bottom Depth Ft:
SRC Lab Note:
SRC Chemical: PFUNDCA
SRC Result: 0
SRC Result Modifie: ND
SRC Result Units: NG/L
SRC Report Limit: 1.7
SRC Analytic Meth: E537
SRC Well Depth Ft:

Well Details

Gm Cas No:
Gm Result: 1.5
Gm Result Modifier: ND
Gm Result Units: NG/L
Gm Chemical Vvl: PFOS
Gm Reporting Limit: 1.7
Gm Well Depth Ft:
Gm Chemical Name: Perfluorooctanoic sulfonate
Gm Samp Collection Date: 09/17/2019
Gm Screen Top Depth Ft:
Gm Screen Bottom Depth Ft:
SRC Samp Collection Date: 09/17/2019
SRC Samp Collection Time: 1520
SRC Screen Top Depth Ft:
SRC Screen Bottom Depth Ft:
SRC Lab Note: J
SRC Chemical: PFOS
SRC Result: 1.5
SRC Result Modifie: ND
SRC Result Units: NG/L
SRC Report Limit: 1.7
SRC Analytic Meth: E537
SRC Well Depth Ft:

Well Details

Gm Cas No:		***SRC Chemical:***	PFBTA
Gm Result:	94	***SRC Result:***	94
Gm Result Modifier:	=	***SRC Result Modifie:***	=
Gm Result Units:	NG/L	***SRC Result Units:***	NG/L
Gm Chemical Vvl:	PFBTA	***SRC Report Limit:***	4.2
Gm Reporting Limit:	4.2	***SRC Analytic Meth:***	E537
Gm Well Depth Ft:		***SRC Well Depth Ft:***	
Gm Chemical Name:	Perfluorobutanoic acid		
Gm Samp Collection Date:	09/17/2019		
Gm Screen Top Depth Ft:			
Gm Screen Bottom Depth Ft:			
SRC Samp Collection Date:	09/17/2019		
SRC Samp Collection Time:	1520		
SRC Screen Top Depth Ft:			
SRC Screen Bottom Depth Ft:			
SRC Lab Note:			

Well Details

Gm Cas No:		***SRC Chemical:***	PFPES
Gm Result:	.64	***SRC Result:***	.64
Gm Result Modifier:	ND	***SRC Result Modifie:***	ND
Gm Result Units:	NG/L	***SRC Result Units:***	NG/L
Gm Chemical Vvl:	PFPES	***SRC Report Limit:***	1.7
Gm Reporting Limit:	1.7	***SRC Analytic Meth:***	E537
Gm Well Depth Ft:		***SRC Well Depth Ft:***	
Gm Chemical Name:	Perfluoropentanesulfonoicacid		
Gm Samp Collection Date:	09/17/2019		
Gm Screen Top Depth Ft:			
Gm Screen Bottom Depth Ft:			
SRC Samp Collection Date:	09/17/2019		
SRC Samp Collection Time:	1520		
SRC Screen Top Depth Ft:			
SRC Screen Bottom Depth Ft:			
SRC Lab Note:	J		

Well Details

Gm Cas No:		***SRC Chemical:***	PFNDCA
Gm Result:	0	***SRC Result:***	0
Gm Result Modifier:	ND	***SRC Result Modifie:***	ND
Gm Result Units:	NG/L	***SRC Result Units:***	NG/L
Gm Chemical Vvl:	PFNDCA	***SRC Report Limit:***	1.7
Gm Reporting Limit:	1.7	***SRC Analytic Meth:***	E537
Gm Well Depth Ft:		***SRC Well Depth Ft:***	
Gm Chemical Name:	Perfluorodecanoic acid		
Gm Samp Collection Date:	09/17/2019		
Gm Screen Top Depth Ft:			
Gm Screen Bottom Depth Ft:			
SRC Samp Collection Date:	09/17/2019		
SRC Samp Collection Time:	1520		
SRC Screen Top Depth Ft:			
SRC Screen Bottom Depth Ft:			
SRC Lab Note:			

Well Details

Gm Cas No:		***SRC Chemical:***	PFTEDA
Gm Result:	0	***SRC Result:***	0
Gm Result Modifier:	ND	***SRC Result Modifie:***	ND
Gm Result Units:	NG/L	***SRC Result Units:***	NG/L

Map Key	Number of Records	Direction	Distance (mi/ft)	Elev/Diff (ft)	Site	DB

Gm Chemical Vvl:	PFTEDA	**SRC Report Limit:**	1.7
Gm Reporting Limit:	1.7	**SRC Analytic Meth:**	E537
Gm Well Depth Ft:		**SRC Well Depth Ft:**	
Gm Chemical Name:	Perfluorotetradecanoic acid		
Gm Samp Collection Date:	09/17/2019		
Gm Screen Top Depth Ft:			
Gm Screen Bottom Depth Ft:			
SRC Samp Collection Date:	09/17/2019		
SRC Samp Collection Time:	1520		
SRC Screen Top Depth Ft:			
SRC Screen Bottom Depth Ft:			
SRC Lab Note:			

Well Details

Gm Cas No:		**SRC Chemical:**	PFNA
Gm Result:	0	**SRC Result:**	0
Gm Result Modifier:	ND	**SRC Result Modifie:**	ND
Gm Result Units:	NG/L	**SRC Result Units:**	NG/L
Gm Chemical Vvl:	PFNA	**SRC Report Limit:**	1.7
Gm Reporting Limit:	1.7	**SRC Analytic Meth:**	E537
Gm Well Depth Ft:		**SRC Well Depth Ft:**	
Gm Chemical Name:	Perfluorononanoic acid		
Gm Samp Collection Date:	09/17/2019		
Gm Screen Top Depth Ft:			
Gm Screen Bottom Depth Ft:			
SRC Samp Collection Date:	09/17/2019		
SRC Samp Collection Time:	1520		
SRC Screen Top Depth Ft:			
SRC Screen Bottom Depth Ft:			
SRC Lab Note:			

Well Details

Gm Cas No:		**SRC Chemical:**	PFHPSA
Gm Result:	0	**SRC Result:**	0
Gm Result Modifier:	ND	**SRC Result Modifie:**	ND
Gm Result Units:	NG/L	**SRC Result Units:**	NG/L
Gm Chemical Vvl:	PFHPSA	**SRC Report Limit:**	1.7
Gm Reporting Limit:	1.7	**SRC Analytic Meth:**	E537
Gm Well Depth Ft:		**SRC Well Depth Ft:**	
Gm Chemical Name:	Perfluoroheptanesulfonic acid		
Gm Samp Collection Date:	09/17/2019		
Gm Screen Top Depth Ft:			
Gm Screen Bottom Depth Ft:			
SRC Samp Collection Date:	09/17/2019		
SRC Samp Collection Time:	1520		
SRC Screen Top Depth Ft:			
SRC Screen Bottom Depth Ft:			
SRC Lab Note:			

Map Key	Number of Records	Direction	Distance (mi/ft)	Elev/Diff (ft)	Site	DB
2	1 of 1	SSE	0.43 / 2,294.81	4.05 / -1	CA	PFAS GW

Well ID:	L10002780473-G-3	**SRS Latitude:**	37.441133440000002
Gm Dataset Name:	WB_CLEANUP	**SRS Longitude:**	-121.9491623
Gm Data Source:	GeoTracker	**Latitude:**	37.441133440000002
Gm Well Category:	MONITORING	**Longitude:**	-121.9491623
SRS Datum:	NAD83		
Gm Altwell Id1:	G-3		
Gm Altwell Id2:			
Gm Altwell Id3:			

Well Details

Gm Cas No:
Gm Result: 0
Gm Result Modifier: ND
Gm Result Units: NG/L
Gm Chemical Vvl: PFNA
Gm Reporting Limit: 1.7
Gm Well Depth Ft:
Gm Chemical Name: Perfluorononanoic acid
Gm Samp Collection Date: 09/17/2019
Gm Screen Top Depth Ft:
Gm Screen Bottom Depth Ft:
SRC Samp Collection Date: 09/17/2019
SRC Samp Collection Time: 1440
SRC Screen Top Depth Ft:
SRC Screen Bottom Depth Ft:
SRC Lab Note:

SRC Chemical: PFNA
SRC Result: 0
SRC Result Modifie: ND
SRC Result Units: NG/L
SRC Report Limit: 1.7
SRC Analytic Meth: E537
SRC Well Depth Ft:

Well Details

Gm Cas No:
Gm Result: 0
Gm Result Modifier: ND
Gm Result Units: NG/L
Gm Chemical Vvl: PFOA
Gm Reporting Limit: 1.7
Gm Well Depth Ft:
Gm Chemical Name: Perfluorooctanoic acid
Gm Samp Collection Date: 09/17/2019
Gm Screen Top Depth Ft:
Gm Screen Bottom Depth Ft:
SRC Samp Collection Date: 09/17/2019
SRC Samp Collection Time: 1440
SRC Screen Top Depth Ft:
SRC Screen Bottom Depth Ft:
SRC Lab Note:

SRC Chemical: PFOA
SRC Result: 0
SRC Result Modifie: ND
SRC Result Units: NG/L
SRC Report Limit: 1.7
SRC Analytic Meth: E537
SRC Well Depth Ft:

Well Details

Gm Cas No:
Gm Result: 0
Gm Result Modifier: ND
Gm Result Units: NG/L
Gm Chemical Vvl: PFNDCA
Gm Reporting Limit: 1.7
Gm Well Depth Ft:
Gm Chemical Name: Perfluorodecanoic acid
Gm Samp Collection Date: 09/17/2019
Gm Screen Top Depth Ft:
Gm Screen Bottom Depth Ft:
SRC Samp Collection Date: 09/17/2019
SRC Samp Collection Time: 1440
SRC Screen Top Depth Ft:
SRC Screen Bottom Depth Ft:
SRC Lab Note:

SRC Chemical: PFNDCA
SRC Result: 0
SRC Result Modifie: ND
SRC Result Units: NG/L
SRC Report Limit: 1.7
SRC Analytic Meth: E537
SRC Well Depth Ft:

Well Details

Gm Cas No:
Gm Result: 2.3
Gm Result Modifier: =
Gm Result Units: NG/L
Gm Chemical Vvl: PFBSA
Gm Reporting Limit: 1.7
Gm Well Depth Ft:

SRC Chemical: PFBSA
SRC Result: 2.3
SRC Result Modifie: =
SRC Result Units: NG/L
SRC Report Limit: 1.7
SRC Analytic Meth: E537
SRC Well Depth Ft:

Gm Chemical Name: Perfluorobutanesulfonic acid
Gm Samp Collection Date: 09/17/2019
Gm Screen Top Depth Ft:
Gm Screen Bottom Depth Ft:
SRC Samp Collection Date: 09/17/2019
SRC Samp Collection Time: 1440
SRC Screen Top Depth Ft:
SRC Screen Bottom Depth Ft:
SRC Lab Note:

Well Details

Gm Cas No:
Gm Result: 110
Gm Result Modifier: =
Gm Result Units: NG/L
Gm Chemical Vvl: PFBTA
Gm Reporting Limit: 4.3
Gm Well Depth Ft:
SRC Chemical: PFBTA
SRC Result: 110
SRC Result Modifie: =
SRC Result Units: NG/L
SRC Report Limit: 4.3
SRC Analytic Meth: E537
SRC Well Depth Ft:
Gm Chemical Name: Perfluorobutanoic acid
Gm Samp Collection Date: 09/17/2019
Gm Screen Top Depth Ft:
Gm Screen Bottom Depth Ft:
SRC Samp Collection Date: 09/17/2019
SRC Samp Collection Time: 1440
SRC Screen Top Depth Ft:
SRC Screen Bottom Depth Ft:
SRC Lab Note:

Well Details

Gm Cas No:
Gm Result: 0
Gm Result Modifier: ND
Gm Result Units: NG/L
Gm Chemical Vvl: NMEFOSAA
Gm Reporting Limit: 1.7
Gm Well Depth Ft:
SRC Chemical: NMEFOSAA
SRC Result: 0
SRC Result Modifie: ND
SRC Result Units: NG/L
SRC Report Limit: 1.7
SRC Analytic Meth: E537
SRC Well Depth Ft:
Gm Chemical Name: N-Methyl perfluorooctane sulfonamidoacetic acid
Gm Samp Collection Date: 09/17/2019
Gm Screen Top Depth Ft:
Gm Screen Bottom Depth Ft:
SRC Samp Collection Date: 09/17/2019
SRC Samp Collection Time: 1440
SRC Screen Top Depth Ft:
SRC Screen Bottom Depth Ft:
SRC Lab Note:

Well Details

Gm Cas No:
Gm Result: 0
Gm Result Modifier: ND
Gm Result Units: NG/L
Gm Chemical Vvl: 6:2FTS
Gm Reporting Limit: 4.3
Gm Well Depth Ft:
SRC Chemical: 6:2FTS
SRC Result: 0
SRC Result Modifie: ND
SRC Result Units: NG/L
SRC Report Limit: 4.3
SRC Analytic Meth: E537
SRC Well Depth Ft:
Gm Chemical Name: 6:2 Fluorotelomer sulfonic acid
Gm Samp Collection Date: 09/17/2019
Gm Screen Top Depth Ft:
Gm Screen Bottom Depth Ft:
SRC Samp Collection Date: 09/17/2019
SRC Samp Collection Time: 1440
SRC Screen Top Depth Ft:
SRC Screen Bottom Depth Ft:

SRC Lab Note:

Well Details

Gm Cas No:		***SRC Chemical:***	PFPA
Gm Result:	12	***SRC Result:***	12
Gm Result Modifier:	=	***SRC Result Modifie:***	=
Gm Result Units:	NG/L	***SRC Result Units:***	NG/L
Gm Chemical Vvl:	PFPA	***SRC Report Limit:***	1.7
Gm Reporting Limit:	1.7	***SRC Analytic Meth:***	E537
Gm Well Depth Ft:		***SRC Well Depth Ft:***	
Gm Chemical Name:	Perfluoropentanoicacid		
Gm Samp Collection Date:	09/17/2019		
Gm Screen Top Depth Ft:			
Gm Screen Bottom Depth Ft:			
SRC Samp Collection Date:	09/17/2019		
SRC Samp Collection Time:	1440		
SRC Screen Top Depth Ft:			
SRC Screen Bottom Depth Ft:			
SRC Lab Note:			

Well Details

Gm Cas No:		***SRC Chemical:***	PFDSA
Gm Result:	0	***SRC Result:***	0
Gm Result Modifier:	ND	***SRC Result Modifie:***	ND
Gm Result Units:	NG/L	***SRC Result Units:***	NG/L
Gm Chemical Vvl:	PFDSA	***SRC Report Limit:***	1.7
Gm Reporting Limit:	1.7	***SRC Analytic Meth:***	E537
Gm Well Depth Ft:		***SRC Well Depth Ft:***	
Gm Chemical Name:	Perfluorodecanesulfonic acid		
Gm Samp Collection Date:	09/17/2019		
Gm Screen Top Depth Ft:			
Gm Screen Bottom Depth Ft:			
SRC Samp Collection Date:	09/17/2019		
SRC Samp Collection Time:	1440		
SRC Screen Top Depth Ft:			
SRC Screen Bottom Depth Ft:			
SRC Lab Note:			

Well Details

Gm Cas No:		***SRC Chemical:***	8:2FTS
Gm Result:	0	***SRC Result:***	0
Gm Result Modifier:	ND	***SRC Result Modifie:***	ND
Gm Result Units:	NG/L	***SRC Result Units:***	NG/L
Gm Chemical Vvl:	8:2FTS	***SRC Report Limit:***	2.6
Gm Reporting Limit:	2.6	***SRC Analytic Meth:***	E537
Gm Well Depth Ft:		***SRC Well Depth Ft:***	
Gm Chemical Name:	8:2 Fluorotelomer sulfonic acid		
Gm Samp Collection Date:	09/17/2019		
Gm Screen Top Depth Ft:			
Gm Screen Bottom Depth Ft:			
SRC Samp Collection Date:	09/17/2019		
SRC Samp Collection Time:	1440		
SRC Screen Top Depth Ft:			
SRC Screen Bottom Depth Ft:			
SRC Lab Note:			

Well Details

Gm Cas No:		***SRC Chemical:***	PFHPSA
Gm Result:	0	***SRC Result:***	0
Gm Result Modifier:	ND	***SRC Result Modifie:***	ND

Gm Result Units:	NG/L	**SRC Result Units:**	NG/L
Gm Chemical Vvl:	PFHPSA	**SRC Report Limit:**	1.7
Gm Reporting Limit:	1.7	**SRC Analytic Meth:**	E537
Gm Well Depth Ft:		**SRC Well Depth Ft:**	
Gm Chemical Name:	Perfluoroheptanesulfonic acid		
Gm Samp Collection Date:	09/17/2019		
Gm Screen Top Depth Ft:			
Gm Screen Bottom Depth Ft:			
SRC Samp Collection Date:	09/17/2019		
SRC Samp Collection Time:	1440		
SRC Screen Top Depth Ft:			
SRC Screen Bottom Depth Ft:			
SRC Lab Note:			

Well Details

Gm Cas No:		**SRC Chemical:**	PFTRIDA
Gm Result:	0	**SRC Result:**	0
Gm Result Modifier:	ND	**SRC Result Modifie:**	ND
Gm Result Units:	NG/L	**SRC Result Units:**	NG/L
Gm Chemical Vvl:	PFTRIDA	**SRC Report Limit:**	1.7
Gm Reporting Limit:	1.7	**SRC Analytic Meth:**	E537
Gm Well Depth Ft:		**SRC Well Depth Ft:**	
Gm Chemical Name:	Perfluorotridecanoic acid		
Gm Samp Collection Date:	09/17/2019		
Gm Screen Top Depth Ft:			
Gm Screen Bottom Depth Ft:			
SRC Samp Collection Date:	09/17/2019		
SRC Samp Collection Time:	1440		
SRC Screen Top Depth Ft:			
SRC Screen Bottom Depth Ft:			
SRC Lab Note:			

Well Details

Gm Cas No:		**SRC Chemical:**	PFOSA
Gm Result:	0	**SRC Result:**	0
Gm Result Modifier:	ND	**SRC Result Modifie:**	ND
Gm Result Units:	NG/L	**SRC Result Units:**	NG/L
Gm Chemical Vvl:	PFOSA	**SRC Report Limit:**	1.7
Gm Reporting Limit:	1.7	**SRC Analytic Meth:**	E537
Gm Well Depth Ft:		**SRC Well Depth Ft:**	
Gm Chemical Name:	Perfluorooctane sulfonamide		
Gm Samp Collection Date:	09/17/2019		
Gm Screen Top Depth Ft:			
Gm Screen Bottom Depth Ft:			
SRC Samp Collection Date:	09/17/2019		
SRC Samp Collection Time:	1440		
SRC Screen Top Depth Ft:			
SRC Screen Bottom Depth Ft:			
SRC Lab Note:			

Well Details

Gm Cas No:		**SRC Chemical:**	PFHA
Gm Result:	22	**SRC Result:**	22
Gm Result Modifier:	=	**SRC Result Modifie:**	=
Gm Result Units:	NG/L	**SRC Result Units:**	NG/L
Gm Chemical Vvl:	PFHA	**SRC Report Limit:**	1.7
Gm Reporting Limit:	1.7	**SRC Analytic Meth:**	E537
Gm Well Depth Ft:		**SRC Well Depth Ft:**	
Gm Chemical Name:	Perfluorohexanoic acid		
Gm Samp Collection Date:	09/17/2019		
Gm Screen Top Depth Ft:			
Gm Screen Bottom Depth Ft:			

SRC Samp Collection Date: 09/17/2019
SRC Samp Collection Time: 1440
SRC Screen Top Depth Ft:
SRC Screen Bottom Depth Ft:
SRC Lab Note:

Well Details

Gm Cas No:
Gm Result: 0
Gm Result Modifier: ND
Gm Result Units: NG/L
Gm Chemical Vvl: NETFOSAA
Gm Reporting Limit: 2.6
Gm Well Depth Ft:
Gm Chemical Name: N-Ethyl perfluorooctane sulfonamidoacetic acid
Gm Samp Collection Date: 09/17/2019
Gm Screen Top Depth Ft:
Gm Screen Bottom Depth Ft:
SRC Samp Collection Date: 09/17/2019
SRC Samp Collection Time: 1440
SRC Screen Top Depth Ft:
SRC Screen Bottom Depth Ft:
SRC Lab Note:

SRC Chemical: NETFOSAA
SRC Result: 0
SRC Result Modifie: ND
SRC Result Units: NG/L
SRC Report Limit: 2.6
SRC Analytic Meth: E537
SRC Well Depth Ft:

Well Details

Gm Cas No:
Gm Result: 0
Gm Result Modifier: ND
Gm Result Units: NG/L
Gm Chemical Vvl: PFHXSA
Gm Reporting Limit: 1.7
Gm Well Depth Ft:
Gm Chemical Name: Perfluorohexanesulfonic acid
Gm Samp Collection Date: 09/17/2019
Gm Screen Top Depth Ft:
Gm Screen Bottom Depth Ft:
SRC Samp Collection Date: 09/17/2019
SRC Samp Collection Time: 1440
SRC Screen Top Depth Ft:
SRC Screen Bottom Depth Ft:
SRC Lab Note:

SRC Chemical: PFHXSA
SRC Result: 0
SRC Result Modifie: ND
SRC Result Units: NG/L
SRC Report Limit: 1.7
SRC Analytic Meth: E537
SRC Well Depth Ft:

Well Details

Gm Cas No:
Gm Result: 0
Gm Result Modifier: ND
Gm Result Units: NG/L
Gm Chemical Vvl: PFOS
Gm Reporting Limit: 1.7
Gm Well Depth Ft:
Gm Chemical Name: Perfluorooctanoic sulfonate
Gm Samp Collection Date: 09/17/2019
Gm Screen Top Depth Ft:
Gm Screen Bottom Depth Ft:
SRC Samp Collection Date: 09/17/2019
SRC Samp Collection Time: 1440
SRC Screen Top Depth Ft:
SRC Screen Bottom Depth Ft:
SRC Lab Note:

SRC Chemical: PFOS
SRC Result: 0
SRC Result Modifie: ND
SRC Result Units: NG/L
SRC Report Limit: 1.7
SRC Analytic Meth: E537
SRC Well Depth Ft:

Well Details

Gm Cas No:
Gm Result: 0
Gm Result Modifier: ND
Gm Result Units: NG/L
Gm Chemical Vvl: PFPES
Gm Reporting Limit: 1.7
Gm Well Depth Ft:
Gm Chemical Name: Perfluoropentanesulfonoicacid
Gm Samp Collection Date: 09/17/2019
Gm Screen Top Depth Ft:
Gm Screen Bottom Depth Ft:
SRC Samp Collection Date: 09/17/2019
SRC Samp Collection Time: 1440
SRC Screen Top Depth Ft:
SRC Screen Bottom Depth Ft:
SRC Lab Note:

SRC Chemical: PFPES
SRC Result: 0
SRC Result Modifie: ND
SRC Result Units: NG/L
SRC Report Limit: 1.7
SRC Analytic Meth: E537
SRC Well Depth Ft:

Well Details

Gm Cas No:
Gm Result: 0
Gm Result Modifier: ND
Gm Result Units: NG/L
Gm Chemical Vvl: 4:2FTS
Gm Reporting Limit: 1.7
Gm Well Depth Ft:
Gm Chemical Name: 4:2 Fluorotelomer sulfonic acid
Gm Samp Collection Date: 09/17/2019
Gm Screen Top Depth Ft:
Gm Screen Bottom Depth Ft:
SRC Samp Collection Date: 09/17/2019
SRC Samp Collection Time: 1440
SRC Screen Top Depth Ft:
SRC Screen Bottom Depth Ft:
SRC Lab Note:

SRC Chemical: 4:2FTS
SRC Result: 0
SRC Result Modifie: ND
SRC Result Units: NG/L
SRC Report Limit: 1.7
SRC Analytic Meth: E537
SRC Well Depth Ft:

Well Details

Gm Cas No:
Gm Result: 0
Gm Result Modifier: ND
Gm Result Units: NG/L
Gm Chemical Vvl: PFUNDCA
Gm Reporting Limit: 1.7
Gm Well Depth Ft:
Gm Chemical Name: Perfluoroundecanoic acid
Gm Samp Collection Date: 09/17/2019
Gm Screen Top Depth Ft:
Gm Screen Bottom Depth Ft:
SRC Samp Collection Date: 09/17/2019
SRC Samp Collection Time: 1440
SRC Screen Top Depth Ft:
SRC Screen Bottom Depth Ft:
SRC Lab Note:

SRC Chemical: PFUNDCA
SRC Result: 0
SRC Result Modifie: ND
SRC Result Units: NG/L
SRC Report Limit: 1.7
SRC Analytic Meth: E537
SRC Well Depth Ft:

Well Details

Gm Cas No:
Gm Result: 0
Gm Result Modifier: ND
Gm Result Units: NG/L
Gm Chemical Vvl: PFTEDA
Gm Reporting Limit: 1.7
Gm Well Depth Ft:

SRC Chemical: PFTEDA
SRC Result: 0
SRC Result Modifie: ND
SRC Result Units: NG/L
SRC Report Limit: 1.7
SRC Analytic Meth: E537
SRC Well Depth Ft:

Map Key	Number of Records	Direction	Distance (mi/ft)	Elev/Diff (ft)	Site	DB

Gm Chemical Name: Perfluorotetradecanoic acid
Gm Samp Collection Date: 09/17/2019
Gm Screen Top Depth Ft:
Gm Screen Bottom Depth Ft:
SRC Samp Collection Date: 09/17/2019
SRC Samp Collection Time: 1440
SRC Screen Top Depth Ft:
SRC Screen Bottom Depth Ft:
SRC Lab Note:

Well Details

Gm Cas No:
Gm Result: 0
Gm Result Modifier: ND
Gm Result Units: NG/L
Gm Chemical Vvl: PFDOA
Gm Reporting Limit: 1.7
Gm Well Depth Ft:
SRC Chemical: PFDOA
SRC Result: 0
SRC Result Modifie: ND
SRC Result Units: NG/L
SRC Report Limit: 1.7
SRC Analytic Meth: E537
SRC Well Depth Ft:
Gm Chemical Name: Perfluorododecanoic acid
Gm Samp Collection Date: 09/17/2019
Gm Screen Top Depth Ft:
Gm Screen Bottom Depth Ft:
SRC Samp Collection Date: 09/17/2019
SRC Samp Collection Time: 1440
SRC Screen Top Depth Ft:
SRC Screen Bottom Depth Ft:
SRC Lab Note:

Well Details

Gm Cas No:
Gm Result: 2
Gm Result Modifier: =
Gm Result Units: NG/L
Gm Chemical Vvl: PFHPA
Gm Reporting Limit: 1.7
Gm Well Depth Ft:
SRC Chemical: PFHPA
SRC Result: 2
SRC Result Modifie: =
SRC Result Units: NG/L
SRC Report Limit: 1.7
SRC Analytic Meth: E537
SRC Well Depth Ft:
Gm Chemical Name: Perfluoroheptanoic acid
Gm Samp Collection Date: 09/17/2019
Gm Screen Top Depth Ft:
Gm Screen Bottom Depth Ft:
SRC Samp Collection Date: 09/17/2019
SRC Samp Collection Time: 1440
SRC Screen Top Depth Ft:
SRC Screen Bottom Depth Ft:
SRC Lab Note:

Map Key	Number of Records	Direction	Distance (mi/ft)	Elev/Diff (ft)	Site	DB
3	1 of 2	SSE	0.37 / 1,932.81	37.62 / 32	Nine Par Landfill 705 Los Esteros Road, Near Zanker Road San Jose CA 95134	SWF/LF

SWIS No: 43-AN-0005
Site ID: 3390
EPA Fed Regist ID:
Site Op Status: Closed
Regulatory Status: Pre-regulation
Site is Archived: No
Absorbed on:
Absorbed by:
Site Inert Debris Eng Fill: No
Closed Illegal Aband: Yes
Closed Illegal Aband Cat: C2
Finance Assuran Responsible: No
Incorporated City: San Jose
ARB District: Bay Area
SWRCB Region: San Francisco Bay
Site Point of Cont: Abel Martinez-Centeno
Site ZIP: 95134
County: Santa Clara
Latitude: 37.432
Longitude: -121.9462

Map Key	Number of Records	Direction	Distance (mi/ft)	Elev/Diff (ft)	Site	DB

Local Government: San Jose
Reporting Agency Legal Name: City of San Jose
Reporting Agency Department: Department of Planning, Building, and Code Enforcement
Enforcing Agency Legal Name: City of San Jose
Enforcing Agency Department: Department of Planning, Building, and Code Enforcement

Site Owners

Site ID: 3390
Site Type: Disposal Only
Contact Name: Gary Lynch
Contact First Name: Gary
Contact Last Name: Lynch
Contact Title: Environmental Program Manager
Contact Email:
Owner Name: City Of San Jose Ofc Of Environ Mgmt
Owner Address: 777 N 1st St Ste 450
Started On:
Owner City: San Jose
Owner State: CA
Owner ZIP Code: 95112
Owner Phone: (408) 277-5533

Site Activities (Search Result)

Site ID: 3390
Act Opl Status: Closed
Site Name: Nine Par Landfill
Activity: Solid Waste Disposal Site
Act Regulat Stat: Pre-regulations
Activity Category: Disposal

Extra Details

Site ID: 3390
EPA Fed Reg ID:
Regulatory Status: Pre-regulation
Operational Status: Closed
Is Archived: No
Fin Assuran Resp: No
Site Name: Nine Par Landfill
Enforc Agncy Dept: Department of Planning, Building, and Code Enforcement
Enforc Agncy Lgl Nm: City of San Jose
Closed Illegal Aband: Yes
Inert Debris Eng Fill: No
Local Government: San Jose
Enforc Agency:
Absorbed By:
Absorbed On:
Point of Contact: Abel Martinez-Centeno
County: Santa Clara

Site Activities (Export)

Site ID: 3390
WDR Landfill Class:
Act is Archived: No
Act Opl Status: Closed
Act Regulat Stat: Pre-regulations
Activity Category: Disposal
Act Classification: Solid Waste Disposal Site
Cease Operation:
Cease Operation Tp:
Insp Frequency: Quarterly
Throughput UOM:
Site Name: Nine Par Landfill
Activity: Solid Waste Disposal Site
Incorporated City: San Jose
Waste Discharge Req Nu:
Max Permitted Throughput:
Remaining Capacity:
Remaining Cap Dt:
Max Permit Cap:
Capacity UOM:
Total Acreage: 0.00
Disposal Acreage: 0.00
Permitted Elev :
Permitted Elev Tp:
Permitted Depth:
Permitted Depth Tp:
Site Point of Cont: Abel Martinez-Centeno

3	2 of 2	SSE	0.37 / 1,932.81	37.62 / 32	Zanker Road Resource Recovery Operation 705 Los Esteros Road, Near Zanker Road	SWF/LF

San Jose CA 95134

SWIS No:	43-AN-0007	***ARB District:***	Bay Area
Site ID:	3392	***SWRCB Region:***	San Francisco Bay
EPA Fed Regist ID:	110017972684	***Site Point of Cont:***	Patrick Snider
Site Op Status:	Active	***Site ZIP:***	95134
Regulatory Status:	Permitted	***County:***	Santa Clara
Site is Archived:	No	***Latitude:***	37.43325
Absorbed on:		***Longitude:***	-121.95713
Absorbed by:			

Site Inert Debris Eng Fill:	No
Closed Illegal Aband:	Yes
Closed Illegal Aband Cat:	C2
Finance Assuran Responsible:	Yes
Incorporated City:	San Jose
Local Government:	San Jose
Reporting Agency Legal Name:	City of San Jose
Reporting Agency Department:	Department of Planning, Building, and Code Enforcement
Enforcing Agency Legal Name:	City of San Jose
Enforcing Agency Department:	Department of Planning, Building, and Code Enforcement

Site Owners

Site ID:	3392	***Started On:***	
Site Type:	Both Disposal and Non-Disposal	***Owner City:***	San Jose
Contact Name:		***Owner State:***	CA
Contact First Name:		***Owner ZIP Code:***	95112
Contact Last Name:		***Owner Phone:***	(408) 283-4804
Contact Title:			

Contact Email:	greg@zankerrecycling.com
Owner Name:	Zanker Road Resources Management, Ltd.
Owner Address:	1500 Berger Dr

Site Activities (Search Result)

Site ID:	3392	***Act Regulat Stat:***	Permitted
Act Opl Status:	Active	***Activity Category:***	Composting
Site Name:	Zanker Road Resource Recovery Operation		
Activity:	Green Material Composting Facility		

Site ID:	3392	***Act Regulat Stat:***	Permitted
Act Opl Status:	Closing	***Activity Category:***	Disposal
Site Name:	Zanker Road Resource Recovery Operation		
Activity:	Solid Waste Landfill		

Site ID:	3392	***Act Regulat Stat:***	Permitted
Act Opl Status:	Active	***Activity Category:***	Transfer/Processing
Site Name:	Zanker Road Resource Recovery Operation		
Activity:	Large Volume Transfer/Processing Facility		

Site Operators

Site ID:	3392	***Started on:***	
Site Type:	Both Disposal and Non-Disposal	***Operator City:***	San Jose
Is Archived:	No	***Operator State:***	CA
Contact Name:		***Operator ZIP Code:***	95112
Contact First Name:		***Operator Phone:***	(408) 283-4804
Contact Last Name:			
Contact Title:			

Contact Email:	greg@zankerrecycling.com
Operator Name:	Zanker Road Resources Management, Ltd.
Operator Address:	Greg Ryan 1500 Berger Drive

Site Waste

Site ID:	3392	**Act Regulat Stat:**	Permitted
Site Type:	Both Disposal and Non-Disposal	**Activity Category:**	Disposal
Waste Type:	Tires	**Act Classification:**	Solid Waste Facility
Activity Oper Stat:	Closing	**Act Is Archived:**	No
Activity:	Solid Waste Landfill		

Site ID:	3392	**Act Regulat Stat:**	Permitted
Site Type:	Both Disposal and Non-Disposal	**Activity Category:**	Disposal
Waste Type:	Construction/demolition	**Act Classification:**	Solid Waste Facility
Activity Oper Stat:	Closing	**Act Is Archived:**	No
Activity:	Solid Waste Landfill		

Site ID:	3392	**Act Regulat Stat:**	Permitted
Site Type:	Both Disposal and Non-Disposal	**Activity Category:**	Composting
Waste Type:	Green Materials	**Act Classification:**	Solid Waste Facility
Activity Oper Stat:	Active	**Act Is Archived:**	No
Activity:	Green Material Composting Facility		

Site ID:	3392	**Act Regulat Stat:**	Permitted
Site Type:	Both Disposal and Non-Disposal	**Activity Category:**	Transfer/Processing
Waste Type:	Industrial	**Act Classification:**	Solid Waste Facility
Activity Oper Stat:	Active	**Act Is Archived:**	No
Activity:	Large Volume Transfer/Processing Facility		

Site ID:	3392	**Act Regulat Stat:**	Permitted
Site Type:	Both Disposal and Non-Disposal	**Activity Category:**	Transfer/Processing
Waste Type:	Construction/demolition	**Act Classification:**	Solid Waste Facility
Activity Oper Stat:	Active	**Act Is Archived:**	No
Activity:	Large Volume Transfer/Processing Facility		

Site ID:	3392	**Act Regulat Stat:**	Permitted
Site Type:	Both Disposal and Non-Disposal	**Activity Category:**	Disposal
Waste Type:	Green Materials	**Act Classification:**	Solid Waste Facility
Activity Oper Stat:	Closing	**Act Is Archived:**	No
Activity:	Solid Waste Landfill		

Site ID:	3392	**Act Regulat Stat:**	Permitted
Site Type:	Both Disposal and Non-Disposal	**Activity Category:**	Transfer/Processing
Waste Type:	Green Materials	**Act Classification:**	Solid Waste Facility
Activity Oper Stat:	Active	**Act Is Archived:**	No
Activity:	Large Volume Transfer/Processing Facility		

Site ID:	3392	**Act Regulat Stat:**	Permitted
Site Type:	Both Disposal and Non-Disposal	**Activity Category:**	Disposal
Waste Type:	Industrial	**Act Classification:**	Solid Waste Facility
Activity Oper Stat:	Closing	**Act Is Archived:**	No
Activity:	Solid Waste Landfill		

Site ID:	3392	**Act Regulat Stat:**	Permitted
Site Type:	Both Disposal and Non-Disposal	**Activity Category:**	Waste Tire Site
Waste Type:	Tires	**Act Classification:**	Waste Tire Facility
Activity Oper Stat:	Active	**Act Is Archived:**	Yes
Activity:	Minor Waste Tire Facility		

Extra Details

Site ID:	3392	**Enforc Agency:**	
EPA Fed Reg ID:	110017972684	**Absorbed By:**	
Regulatory Status:	Permitted	**Absorbed On:**	
Operational Status:	Active	**Point of Contact:**	Patrick Snider
Is Archived:	No	**County:**	Santa Clara
Fin Assuran Resp:	Yes		
Site Name:	Zanker Road Resource Recovery Operation		
Enforc Agncy Dept:	Department of Planning, Building, and Code Enforcement		
Enforc Agncy Lgl Nm:	City of San Jose		
Closed Illegal Aband:	Yes		
Inert Debris Eng Fill:	No		

Map Key	Number of Records	Direction	Distance (mi/ft)	Elev/Diff (ft)	Site	DB

Local Government: San Jose

Site Activities (Export)

Site ID:	3392	**Remaining Capacity:**	
WDR Landfill Class:		**Remaining Cap Dt:**	
Act is Archived:	No	**Max Permit Cap:**	
Act Opl Status:	Active	**Capacity UOM:**	
Act Regulat Stat:	Permitted	**Total Acreage:**	46.00
Activity Category:	Transfer/Processing	**Disposal Acreage:**	
Act Classification:	Solid Waste Facility	**Permitted Elev :**	
Cease Operation:		**Permitted Elev Tp:**	
Cease Operation Tp:		**Permitted Depth:**	
Insp Frequency:	Monthly	**Permitted Depth Tp:**	
Throughput UOM:	Tons per day	**Site Point of Cont:**	Patrick Snider
Site Name:	Zanker Road Resource Recovery Operation		
Activity:	Large Volume Transfer/Processing Facility		
Incorporated City:	San Jose		
Waste Discharge Req Nu:			
Max Permitted Throughput:	2600		

Site Activities (Export)

Site ID:	3392	**Remaining Capacity:**	360000
WDR Landfill Class:	III	**Remaining Cap Dt:**	1/2/2011 12:00:00 AM
Act is Archived:	No	**Max Permit Cap:**	1300000
Act Opl Status:	Closing	**Capacity UOM:**	Cubic Yards
Act Regulat Stat:	Permitted	**Total Acreage:**	70.00
Activity Category:	Disposal	**Disposal Acreage:**	46.00
Act Classification:	Solid Waste Facility	**Permitted Elev :**	80
Cease Operation:	8/1/2015	**Permitted Elev Tp:**	MSL
Cease Operation Tp:	Estimated	**Permitted Depth:**	
Insp Frequency:	Monthly	**Permitted Depth Tp:**	
Throughput UOM:	Tons per day	**Site Point of Cont:**	Patrick Snider
Site Name:	Zanker Road Resource Recovery Operation		
Activity:	Solid Waste Landfill		
Incorporated City:	San Jose		
Waste Discharge Req Nu:			
Max Permitted Throughput:	1300		

Site Activities (Export)

Site ID:	3392	**Remaining Capacity:**	
WDR Landfill Class:		**Remaining Cap Dt:**	
Act is Archived:	No	**Max Permit Cap:**	
Act Opl Status:	Active	**Capacity UOM:**	
Act Regulat Stat:	Permitted	**Total Acreage:**	6.00
Activity Category:	Composting	**Disposal Acreage:**	
Act Classification:	Solid Waste Facility	**Permitted Elev :**	0
Cease Operation:		**Permitted Elev Tp:**	
Cease Operation Tp:		**Permitted Depth:**	
Insp Frequency:	Monthly	**Permitted Depth Tp:**	
Throughput UOM:	Tons per day	**Site Point of Cont:**	Patrick Snider
Site Name:	Zanker Road Resource Recovery Operation		
Activity:	Green Material Composting Facility		
Incorporated City:	San Jose		
Waste Discharge Req Nu:			
Max Permitted Throughput:	400		

4	1 of 1	SSE	0.29 / 1,543.04	75.67 / 70	Zanker Road Class III Landfill CA	PFAS SSEHRI

Other Site Name:
State: California

Map Key	Number of Records	Direction	Distance (mi/ft)	Elev/Diff (ft)	Site	DB

Latitude: 37.43886246
Longitude: -121.949059
Data Source: Public PFAS Project: Contamination Site Tracker; Geolocated PFAS Project Lab: Known Contamination Site

Public PFAS Project: Contamination Site Tracker

PFOA ppt : 19
PFOS ppt:
Sam PFOA PFOS ppt:
Samp Tot PFAS ppt: 148
Notes and Add Info:
Link to PFAS Testing: https://geotracker.waterboards.ca.gov/map/pfas_map
Link to Suspected Source: https://geotracker.waterboards.ca.gov/map/pfas_map
Fed State Local Online Res:
Site Specific References:
Site Specific References 1:
Sample Dt: 2019
Sample Matrix: Groundwater
Industry: Landfill

Geolocated PFAS Project Lab: Known Contamination Site

Max PFOA ppt : 19
Max PFOS Ppt :
Max Tot PFAS Samp: 148.3
PFAS Level ppt : 148.3
Max PFOA PFOS Samp:
Location: San Jose, California
New Address If Wrong:
Geoloc Valid Y N Initial: Y, DB
Notes and Add Info:
Recent PFAS Results: https://geotracker.waterboards.ca.gov/map/pfas_map
Suspected Source Link: https://geotracker.waterboards.ca.gov/map/pfas_map
Fed State Local Online Res:
Regulation And Govt Reg:
Link To Site Specific Ref:
Link To General Ref For: https://drive.google.com/drive/u/0/folders/1DWXhXwl1j4L5eKUdO88JdnrMTynHHza5
Dt Sampled: 2019
Sample Matrix: Groundwater
Matrix Type: Groundwater
Industry: Landfill

5	1 of 1	SSE	0.29 / 1,543.04	75.67 / 70	ZANKER ROAD CLASS III LANDFILL 705 LOS ESTEROS SAN JOSE CA 95134	LDS

Global ID: L10002780473
County: Santa Clara
RWQCB Region: SAN FRANCISCO BAY RWQCB (REGION 2)
Latitude: 37.4388624641958
Longitude: -121.949058982803

LDS Cleanup Sites from GeoTracker Cleanup Sites Data Download - Facilities Detail

RB Case No: 2 438050001
Loc Case No:
Status: Open - Closed/with Monitoring
Status Date: 12/15/2014
Begin Date: 1/1/2001
Case Type: Land Disposal Site
Cal Enviroscreen:
Qty Released Gallons:
CUF Case: NO
EPA Region: 9
Lead Agency: SAN FRANCISCO BAY RWQCB (REGION 2)
Caseworker: VP
Local Agency:
File Location:
Potential COC:
Military DoD Site: No
Leak Reported Dt:
No Further Action Dt:
Potential Media of Concern:

How Discovered:
How Discovered Description:
Stop Method:
Stop Description:
Calwater Watershed Name: Santa Clara - Coyote Creek (205.30)
DWR GW Subbasin Name: Santa Clara Valley - Santa Clara (2-009.02)
Disadvantaged Community:
Discharge Cause:
Coordinate Source: Google Map Move
Discharge Source:
Facility Project Sub Type: Title 27 - Municipal Solid Waste Landfill
Calenviroscreen 3 Score: 81-85%
Calenviroscreen 4 Score: 65-70%
Site History:

LDS Cleanup Sites from GeoTracker Cleanup Sites Data Download - Reg Activity

Date: 2019-11-04 00:00:00
Action: Monitoring Report - Other
Action Type: RESPONSE

Date: 2002-10-07 00:00:00
Action: Clean-up and Abatement Order - #R2-2002-0098
Action Type: ENFORCEMENT

Date: 2019-03-20 00:00:00
Action: PFAS Order - #WQ 2019-0006-DWQ
Action Type: ENFORCEMENT

Date: 1975-04-15 00:00:00
Action: Waste Discharge Requirements - #R2-1975-0018
Action Type: ENFORCEMENT

Date: 2019-08-07 00:00:00
Action: Email Correspondence
Action Type: ENFORCEMENT

Date: 2019-05-20 00:00:00
Action: Water and Leachate Investigation Workplan - Regulator Responded
Action Type: RESPONSE

LDS Cleanup Sites from GeoTracker Cleanup Sites Data Download - Regulatory Contacts

Contact Type: Regional Board Caseworker - Primary Caseworker
Contact Name: VIC PAL
Organization Name: SAN FRANCISCO BAY RWQCB (REGION 2)
Address: 1515 CLAY STREET, SUITE 1400
City: OAKLAND
Email: vpal@waterboards.ca.gov
Phone No:

LDS Cleanup Sites from GeoTracker Cleanup Sites Data Download - Status History

Status: Open - Closed/with Monitoring
Status Date: 2014-12-15 00:00:00

Status: Open
Status Date: 2001-01-01 00:00:00

Status: Open - Case Begin Date
Status Date: 2001-01-01 00:00:00

LDS Cleanup Sites from GeoTracker Cleanup Sites Data Download - Facilities (as of May 25, 2023)

Site Facility Name: ZANKER ROAD CLASS III LANDFILL
Site Facility Type: LAND DISPOSAL SITE
Cleanup Status: OPEN - CLOSED/WITH MONITORING
Project Status:
Potential COC: NONE SPECIFIED
WDR Place Type:
Wdr File No:
Wdr Order No:
Address: 705 LOS ESTEROS
City: SAN JOSE
Zip: 95134
County: SANTA CLARA
Cuf Claim No:
CUF Priority Assig:
CUF Amount Paid:
Designated Beneficial Use: MUN, AGR, IND, PROC
Designated Beneficl Use Desc: Municipal and Domestic Supply, Agricultural Supply, Industrial Service Supply, Industrial Process Supply
Project Oversight Agencies:
Report Link: https://geotracker.waterboards.ca.gov/profile_report?global_id=L10002780473
Cleanup Status Detail: OPEN - CLOSED/WITH MONITORING AS OF 12/15/2014
Cleanup History Link: https://geotracker.waterboards.ca.gov/profile_report_include?global_id=L10002780473&tabname=regulatoryhistory
Potential Media of Concern: NONE SPECIFIED
User Defined Beneficial Use:
DWR GW Sub Basin: Santa Clara Valley - Santa Clara (2-009.02)
Calwater Watershed Name: Santa Clara - Coyote Creek (205.30)
Post Closure Site Management:
Future Land Use:
Facility Type: TITLE 27 - MUNICIPAL SOLID WASTE LANDFILL
Composting Method:
Gndwater Monitoring Frequen:
Cleanup Oversight Agencies: SAN FRANCISCO BAY RWQCB (REGION 2) (LEAD) - CASE #: 2 438050001
CASEWORKER: VIC PAL
File Location:
Site History:

No site history available

LDS Sites from GeoTracker Search - Cleanup Status History (as of May 25, 2023)

Status: Open - Closed/with Monitoring
Date: 12/15/2014

Status: Open
Date: 1/1/2001

Status: Open - Case Begin Date
Date: 1/1/2001

LDS Sites from GeoTracker Search - Regulatory Activities (as of May 25, 2023)

Action Type: Enforcement/Orders
Action: PFAS Order - #WQ 2019-0006-DWQ
Action Date: 3/20/2019
Received Issue Date: 3/20/2019
Doc Link: https://geotracker.waterboards.ca.gov/view_documents?global_id=L10002780473&enforcement_id=6396581&temptable=ENFORCEMENT
Title Description Comment: WATER CODE SECTION 13267 ORDER FOR THE DETERMINATION OF THE PRESENCE OF PER- AND POLYFLUOROALKYL SUBSTANCES, ORDER WQ 2019-0006-DWQ

Action Type: Enforcement/Orders
Action: Waste Discharge Requirements - #R2-2018-0054
Action Date:
Received Issue Date:
Doc Link: https://geotracker.waterboards.ca.gov/view_documents?global_id=L10002780473&enforcement_id=6411147&temptable=ENFORCEMENT

Title Description Comment: UPDATED WASTE DISCHARGE REQUIREMENTS

Action Type: Response Requested - Reports
Action: Monitoring Report - Other
Action Date: 11/4/2019
Received Issue Date: 11/4/2019
Doc Link: https://geotracker.waterboards.ca.gov/view_documents_all?global_id=L10002780473&doc_id=6012848
Title Description Comment: PER- AND POLYFLUOROALKYL SUBSTANCES (PFAS) SAMPLING AND ANALYSIS REPORT

Action Type: Enforcement/Orders
Action: Waste Discharge Requirements - #R2-1975-0018
Action Date: 4/15/1975
Received Issue Date: 4/15/1975
Doc Link: https://geotracker.waterboards.ca.gov/view_documents?global_id=L10002780473&enforcement_id=6387394&temptable=ENFORCEMENT
Title Description Comment: Waste Discharge Requirements for Nine-Par Company

Action Type: Other Regulatory Actions
Action: Email Correspondence
Action Date: 8/7/2019
Received Issue Date: 8/7/2019
Doc Link: https://geotracker.waterboards.ca.gov/view_documents?global_id=L10002780473&enforcement_id=6411470&temptable=ENFORCEMENT
Title Description Comment: Approval Email

Action Type: Enforcement/Orders
Action: Clean-up and Abatement Order - #R2-2002-0098
Action Date: 10/7/2002
Received Issue Date: 10/7/2002
Doc Link: https://geotracker.waterboards.ca.gov/view_documents?global_id=L10002780473&enforcement_id=6387211&temptable=ENFORCEMENT
Title Description Comment: Cleanup and Abatement Order No. R2-2002-0098

Action Type: Response Requested - Workplans
Action: Water and Leachate Investigation Workplan - Regulator Responded
Action Date: 5/20/2019
Received Issue Date: 5/16/2019
Doc Link: https://geotracker.waterboards.ca.gov/view_documents_all?global_id=L10002780473&doc_id=5997516
Title Description Comment:

LDS Sites from GeoTracker Search - Site Maps (as of May 25, 2023)

Title: GEO_MAP
Size: 871 KB
Submitted By: WSP USA INC. (AUTH_RP)
Submitted: 3/3/2006
Link: https://geotracker.waterboards.ca.gov/esi/uploads/geo_map/9229276359/L10002780473.pdf

LDS Sites from GeoTracker Search - Documents (as of May 25, 2023)

Title: FOURTH QUARTER 2021 AND FIRST QUARTER 2022 SELF-MONITORING PROGRAM REPORT AND ANNUAL SUMMARY
Title Link: https://geotracker.waterboards.ca.gov/esi/uploads/geo_report/5099505960/L10002780473.PDF
Type: MONITORING REPORT - SEMI-ANNUALLY
Submitted:
Submitted By: WSP USA INC. (AUTH_RP)
Document Type: Monitoring Reports
Document Date: 4/29/2022*
Size: 11,208 KB

Title: FOURTH QUARTER 2019 AND FIRST QUARTER 2020 SELF-MONITORING PROGRAM REPORT AND ANNUAL SUMMARY
Title Link: https://geotracker.waterboards.ca.gov/esi/uploads/geo_report/7210795521/L10002780473.PDF
Type: MONITORING REPORT - SEMI-ANNUALLY
Submitted:
Submitted By: WSP USA INC. (AUTH_RP)
Document Type: Monitoring Reports

Document Date: 4/22/2020*
Size: 14,316 KB

Title: SECOND AND THIRD QUARTER 2019 AND 5-YEAR CONSTITUENT-OF CONCERN SELF-MONITORING PROGRAM REPORT
Title Link: https://geotracker.waterboards.ca.gov/esi/uploads/geo_report/2134926855/L10002780473.PDF
Type: MONITORING REPORT - SEMI-ANNUALLY
Submitted:
Submitted By: WSP USA INC. (AUTH_RP)
Document Type: Monitoring Reports
Document Date: 10/23/2019*
Size: 17,058 KB

Title: SECOND AND THIRD QUARTER 2016 SELF-MONITORING PROGRAM REPORT
Title Link: https://geotracker.waterboards.ca.gov/esi/uploads/geo_report/5569471895/L10002780473.PDF
Type: MONITORING REPORT - SEMI-ANNUALLY
Submitted:
Submitted By: WSP USA INC. (AUTH_RP)
Document Type: Monitoring Reports
Document Date: 10/31/2016*
Size: 16,772 KB

Title: 4Q11_1Q12 MONITORING REPORTS
Title Link: https://geotracker.waterboards.ca.gov/esi/uploads/geo_report/8713546037/L10002780473.PDF
Type: MONITORING REPORT - SEMI-ANNUALLY
Submitted:
Submitted By: WSP USA INC. (AUTH_RP)
Document Type: Monitoring Reports
Document Date: 4/30/2012*
Size: 8,234 KB

Title: FIRST SEMI-ANNUAL 2006 WATER QUALITY MONITORING REPORT ZANKER MATERIALS PROCESSING FACILITY
Title Link: https://geotracker.waterboards.ca.gov/site_documents/1303837418/ZMPF%201st%20semi%2006%2Epdf
Type: REPORT
Submitted:
Submitted By: (REGULATOR)
Document Type: Site Documents
Document Date: 12/20/2006
Size: 5,614 KB

Title: CLEANUP AND ABATEMENT ORDER NO. R2-2002-0098
Title Link: https://geotracker.waterboards.ca.gov/view_documents?global_id=L10002780473&enforcement_id=6387211
Type: CLEAN-UP AND ABATEMENT ORDER
Submitted:
Submitted By: NICHOLAS PIUCCI (REGULATOR)
Document Type: Site Documents
Document Date: 10/7/2002
Size:

Title: WASTE DISCHARGE REQUIREMENTS FOR NINE-PAR COMPANY
Title Link: https://geotracker.waterboards.ca.gov/view_documents?global_id=L10002780473&enforcement_id=6387394
Type: WASTE DISCHARGE REQUIREMENTS
Submitted:
Submitted By: NICHOLAS PIUCCI (REGULATOR)
Document Type: Site Documents
Document Date: 4/15/1975
Size:

Title: SECOND AND THIRD QUARTER 2020 SELF-MONITORING PROGRAM REPORT
Title Link: https://geotracker.waterboards.ca.gov/esi/uploads/geo_report/9413691639/L10002780473.PDF
Type: MONITORING REPORT - SEMI-ANNUALLY
Submitted:
Submitted By: WSP USA INC. (AUTH_RP)
Document Type: Monitoring Reports
Document Date: 10/27/2020*
Size: 9,116 KB

Title: FOURTH QUARTER 2017 AND FIRST QUARTER 2018 SELF-MONITORING PROGRAM REPORT AND

ANNUAL SUMMARY
Title Link: https://geotracker.waterboards.ca.gov/esi/uploads/geo_report/2955002069/L10002780473.PDF
Type: MONITORING REPORT - SEMI-ANNUALLY
Submitted:
Submitted By: WSP USA INC. (AUTH_RP)
Document Type: Monitoring Reports
Document Date: 4/30/2018*
Size: 12,463 KB

Title: WINTER 2006/SPRING 2007 AND 2006 ANNUAL SELF-MONITORING PROGRAM REPORT
Title Link: https://geotracker.waterboards.ca.gov/esi/uploads/geo_report/6319920182/L10002780473.PDF
Type: MONITORING REPORT - SEMI-ANNUALLY
Submitted:
Submitted By: WSP USA INC. (AUTH_RP)
Document Type: Monitoring Reports
Document Date: 8/30/2007
Size: 9,009 KB

Title: PER- AND POLYFLUOROALKYL SUBSTANCES (PFAS) SAMPLING AND ANALYSIS REPORT
Title Link: https://geotracker.waterboards.ca.gov/esi/uploads/geo_report/9224314808/L10002780473.PDF
Type: SITE ASSESSMENT REPORT
Submitted:
Submitted By: WSP USA INC. (AUTH_RP)
Document Type: Site Documents
Document Date: 11/4/2019*
Size: 3,874 KB

Title: PER- AND POLYFLUOROALKYL SUBSTANCES (PFAS) SAMPLING AND ANALYSIS WORK PLAN
Title Link: https://geotracker.waterboards.ca.gov/esi/uploads/geo_report/9322485804/L10002780473.PDF
Type: OTHER WORKPLAN
Submitted:
Submitted By: WSP USA INC. (AUTH_RP)
Document Type: Site Documents
Document Date: 5/16/2019*
Size: 2,418 KB

Title: SECOND AND THIRD QUARTER 2022 SELF-MONITORING PROGRAM REPORT
Title Link: https://geotracker.waterboards.ca.gov/esi/uploads/geo_report/5195132613/L10002780473.PDF
Type: MONITORING REPORT - SEMI-ANNUALLY
Submitted:
Submitted By: WSP USA INC. (AUTH_RP)
Document Type: Monitoring Reports
Document Date: 10/31/2022*
Size: 40,022 KB

Title: SUMMER/FALL 2009 GW MONITORING REPORT PART 2 OF 2
Title Link: https://geotracker.waterboards.ca.gov/esi/uploads/geo_report/2146376669/L10002780473.PDF
Type: MONITORING REPORT - SEMI-ANNUALLY
Submitted:
Submitted By: WSP USA INC. (AUTH_RP)
Document Type: Monitoring Reports
Document Date: 10/30/2009
Size: 12,963 KB

Title: WINTER 2004/SPRING 2005 AND 2005 ANNUAL SELF-MONITORING PROGRAM REPORT
Title Link: https://geotracker.waterboards.ca.gov/esi/uploads/geo_report/1672427117/L10002780473.PDF
Type: MONITORING REPORT - ANNUALLY
Submitted:
Submitted By: WSP USA INC. (AUTH_RP)
Document Type: Monitoring Reports
Document Date: 3/5/2007
Size: 10,890 KB

Title: APPROVAL EMAIL
Title Link: https://geotracker.waterboards.ca.gov/view_documents?global_id=L10002780473&enforcement_id=6411470
Type: EMAIL CORRESPONDENCE
Submitted:
Submitted By: NICHOLAS PIUCCI (REGULATOR)
Document Type: Site Documents

Document Date: 8/7/2019
Size:

Title: 4Q 2005 - 1ST Q 2006/ 2005 ANNUAL ZANKER ROAD LANDFILL REPORT
Title Link: https://geotracker.waterboards.ca.gov/site_documents/5008152604/Report%2Epdf
Type: REPORT
Submitted:
Submitted By: (REGULATOR)
Document Type: Site Documents
Document Date: 7/20/2007
Size: 16,361 KB

Title: PARCEL C, D AND E GROUNDWATER MONITORING REPORT (APR-JUN 2006) APRIL 2007
Title Link: https://geotracker.waterboards.ca.gov/site_documents/2907134830/Combined%5FParcelsCDE%5F%5FPDFburn%5F2Q06%5FRev1%2Epdf
Type: REPORT
Submitted:
Submitted By: (REGULATOR)
Document Type: Site Documents
Document Date: 7/20/2007
Size: 310,756 KB

Title: 2ND TO 3RD QTR 2006 MONITORING REPORT
Title Link: https://geotracker.waterboards.ca.gov/site_documents/3594192326/ZRL%202nd%203rd%2006%20Report%2Epdf
Type: REPORT
Submitted:
Submitted By: (REGULATOR)
Document Type: Site Documents
Document Date: 12/20/2006
Size: 15,475 KB

Title: 4Q16_1Q17 SELF-MONITORING PROGRAM REPORT
Title Link: https://geotracker.waterboards.ca.gov/esi/uploads/geo_report/3450105667/L10002780473.PDF
Type: MONITORING REPORT - SEMI-ANNUALLY
Submitted:
Submitted By: WSP USA INC. (AUTH_RP)
Document Type: Monitoring Reports
Document Date: 4/27/2017*
Size: 16,531 KB

Title: 2Q3Q13 SELF-MONITORING PROGRAM REPORT
Title Link: https://geotracker.waterboards.ca.gov/esi/uploads/geo_report/1964743912/L10002780473.PDF
Type: MONITORING REPORT - SEMI-ANNUALLY
Submitted:
Submitted By: WSP USA INC. (AUTH_RP)
Document Type: Monitoring Reports
Document Date: 10/29/2013*
Size: 17,066 KB

Title: SECOND & THIRD QUARTER 2010 AND FIVE-YEAR CONSTITUENT-OF-CONCERN SELF-MONITORING PROGRAM REPORT
Title Link: https://geotracker.waterboards.ca.gov/esi/uploads/geo_report/2325852394/L10002780473.PDF
Type: MONITORING REPORT - SEMI-ANNUALLY
Submitted:
Submitted By: WSP USA INC. (AUTH_RP)
Document Type: Monitoring Reports
Document Date: 10/31/2010*
Size: 8,638 KB

Title: SUMMER/FALL 2009 GW MONITORING REPORT PART 1 OF 2
Title Link: https://geotracker.waterboards.ca.gov/esi/uploads/geo_report/3305550694/L10002780473.PDF
Type: MONITORING REPORT - SEMI-ANNUALLY
Submitted:
Submitted By: WSP USA INC. (AUTH_RP)
Document Type: Monitoring Reports
Document Date: 10/30/2009
Size: 6,896 KB

Title: WINTER 2007/SPRING 2008 AND ANNUAL 2007 GW MONITORING REPORT

Title Link: https://geotracker.waterboards.ca.gov/esi/uploads/geo_report/9297394275/L10002780473.PDF
Type: MONITORING REPORT - SEMI-ANNUALLY
Submitted:
Submitted By: WSP USA INC. (AUTH_RP)
Document Type: Monitoring Reports
Document Date: 11/3/2008
Size: 9,105 KB

Title: PRELIMINARY CLOSURE AND POST CLOSURE MAINTENANCE PLAN, ZANKER MATERIAL PROCESSING FACILITY
Title Link: https://geotracker.waterboards.ca.gov/site_documents/6242878556/Preliminary%20Closure%20and%20Post%20Closure%20Maintenance%20Plan%2C%20Zanker%20Material%20Processing%20Facility%2Epdf
Type: REPORT
Submitted:
Submitted By: (REGULATOR)
Document Type: Site Documents
Document Date: 6/26/2007
Size: 3,256 KB

Title: FOURTH QUARTER 2022 AND FIRST QUARTER 2023 SELF-MONITORING PROGRAM REPORT AND ANNUAL SUMMARY
Title Link: https://geotracker.waterboards.ca.gov/esi/uploads/geo_report/2718905985/L10002780473.PDF
Type: MONITORING REPORT - SEMI-ANNUALLY
Submitted:
Submitted By: WSP USA INC. (AUTH_RP)
Document Type: Monitoring Reports
Document Date: 4/13/2023*
Size: 44,952 KB

Title: FOURTH QUARTER 2020 AND FIRST QUARTER 2021 SELF-MONITORING PROGRAM REPORT AND ANNUAL SUMMARY
Title Link: https://geotracker.waterboards.ca.gov/esi/uploads/geo_report/1312447309/L10002780473.PDF
Type: MONITORING REPORT - SEMI-ANNUALLY
Submitted:
Submitted By: WSP USA INC. (AUTH_RP)
Document Type: Monitoring Reports
Document Date: 4/28/2021*
Size: 19,742 KB

Title: 4Q15_1Q16 SELF-MONITORING PROGRAM REPORT
Title Link: https://geotracker.waterboards.ca.gov/esi/uploads/geo_report/5965677618/L10002780473.PDF
Type: MONITORING REPORT - SEMI-ANNUALLY
Submitted:
Submitted By: WSP USA INC. (AUTH_RP)
Document Type: Monitoring Reports
Document Date: 4/29/2016*
Size: 20,663 KB

Title: 2Q3Q12 MONITORING REPORT
Title Link: https://geotracker.waterboards.ca.gov/esi/uploads/geo_report/7025002658/L10002780473.PDF
Type: MONITORING REPORT - SEMI-ANNUALLY
Submitted:
Submitted By: WSP USA INC. (AUTH_RP)
Document Type: Monitoring Reports
Document Date: 10/30/2012*
Size: 14,060 KB

Title: 3Q4Q11 GWMR
Title Link: https://geotracker.waterboards.ca.gov/esi/uploads/geo_report/6626035332/L10002780473.PDF
Type: MONITORING REPORT - SEMI-ANNUALLY
Submitted:
Submitted By: WSP USA INC. (AUTH_RP)
Document Type: Monitoring Reports
Document Date: 11/14/2011*
Size: 8,657 KB

Title: FOURTH QUARTER 2010 AND FIRST QUARTER 2011 SELF-MONITORING PROGRAM REPORT AND ANNUAL SUMMARY
Title Link: https://geotracker.waterboards.ca.gov/esi/uploads/geo_report/9444303154/L10002780473.PDF

Type: MONITORING REPORT - SEMI-ANNUALLY
Submitted:
Submitted By: WSP USA INC. (AUTH_RP)
Document Type: Monitoring Reports
Document Date: 4/30/2011*
Size: 8,884 KB

Title: SUMMER/FALL 2007 GW MONITORING REPORT
Title Link: https://geotracker.waterboards.ca.gov/esi/uploads/geo_report/2918594837/L10002780473.PDF
Type: MONITORING REPORT - SEMI-ANNUALLY
Submitted:
Submitted By: WSP USA INC. (AUTH_RP)
Document Type: Monitoring Reports
Document Date: 11/3/2008
Size: 13,001 KB

Title: SUMMER/FALL 2006 SELF-MONITORING PROGRAM REPORT
Title Link: https://geotracker.waterboards.ca.gov/esi/uploads/geo_report/3091293156/L10002780473.PDF
Type: MONITORING REPORT - SEMI-ANNUALLY
Submitted:
Submitted By: WSP USA INC. (AUTH_RP)
Document Type: Monitoring Reports
Document Date: 3/6/2007
Size: 12,279 KB

Title: WINTER 2005/SPRING 2006 AND 2005 ANNUAL SELF-MONITORING PROGRAM REPORT
Title Link: https://geotracker.waterboards.ca.gov/esi/uploads/geo_report/4997990250/L10002780473.PDF
Type: MONITORING REPORT - ANNUALLY
Submitted:
Submitted By: WSP USA INC. (AUTH_RP)
Document Type: Monitoring Reports
Document Date: 3/6/2007
Size: 12,279 KB

Title: WATER CODE SECTION 13267 ORDER FOR THE DETERMINATION OF THE PRESENCE OF PER- AND POLYFLUOROALKYL SUBSTANCES, ORDER WQ 2019-0006-DWQ
Title Link: https://geotracker.waterboards.ca.gov/view_documents?global_id=L10002780473&enforcement_id=6396581
Type: PFAS ORDER
Submitted:
Submitted By: JOSH MUNN (REGULATOR)
Document Type: Site Documents
Document Date: 3/20/2019
Size:

Title: JOINT TECHNICAL DOCUMENT ZANKER ROAD RESOURCE RECOVERY OPERATION AND LANDFILL DECEMBER 2005
Title Link: https://geotracker.waterboards.ca.gov/site_documents/7318302750/2005JTDFinal%2Epdf
Type: REPORT
Submitted:
Submitted By: (REGULATOR)
Document Type: Site Documents
Document Date: 7/31/2007
Size: 631 KB

Title: WINTER 2006/SPRING 2007 AND 2006 ANNUAL SMP REPORT ZANKER RD. CLASS III LF
Title Link: https://geotracker.waterboards.ca.gov/site_documents/4794743180/4q06%2D1q07%20%5F2006%20Annual%5F%20Report%20%5FSWISN%2043%2DAN%2D0007%2Dredux%2Epdf
Type: REPORT
Submitted:
Submitted By: (REGULATOR)
Document Type: Site Documents
Document Date: 7/20/2007
Size: 8,982 KB

Title: ZANKER ROAD_SEMIANNUAL GW REPORT_2Q3Q15
Title Link: https://geotracker.waterboards.ca.gov/esi/uploads/geo_report/4153159856/L10002780473.PDF
Type: MONITORING REPORT - SEMI-ANNUALLY
Submitted:
Submitted By: WSP USA INC. (AUTH_RP)

Document Type: Monitoring Reports
Document Date: 10/28/2015*
Size: 13,068 KB

Title: 2Q3Q14 SELF-MONITORING PROGRAM REPORT
Title Link: https://geotracker.waterboards.ca.gov/esi/uploads/geo_report/1555765509/L10002780473.PDF
Type: MONITORING REPORT - SEMI-ANNUALLY
Submitted:
Submitted By: WSP USA INC. (AUTH_RP)
Document Type: Monitoring Reports
Document Date: 10/29/2014*
Size: 13,093 KB

Title: WINTER 2008/SPRING 2009 AND 2008 ANNUAL SELF-MONITORING PROGRAM REPORT PART 1 OF 2
Title Link: https://geotracker.waterboards.ca.gov/esi/uploads/geo_report/7569244861/L10002780473.PDF
Type: MONITORING REPORT - SEMI-ANNUALLY
Submitted:
Submitted By: WSP USA INC. (AUTH_RP)
Document Type: Monitoring Reports
Document Date: 5/8/2009*
Size: 7,981 KB

Title: WINTER 2008/SPRING 2009 AND 2008 ANNUAL SELF-MONITORING PROGRAM REPORT PART 2 OF 2
Title Link: https://geotracker.waterboards.ca.gov/esi/uploads/geo_report/9645623326/L10002780473.PDF
Type: MONITORING REPORT - SEMI-ANNUALLY
Submitted:
Submitted By: WSP USA INC. (AUTH_RP)
Document Type: Monitoring Reports
Document Date: 5/8/2009*
Size: 13,618 KB

Title: SUMMER/FALL 2005 SELF-MONITORING PROGRAM REPORT
Title Link: https://geotracker.waterboards.ca.gov/esi/uploads/geo_report/4724744498/L10002780473.PDF
Type: MONITORING REPORT - SEMI-ANNUALLY
Submitted:
Submitted By: WSP USA INC. (AUTH_RP)
Document Type: Monitoring Reports
Document Date: 3/6/2007
Size: 14,599 KB

Title: UPDATED WASTE DISCHARGE REQUIREMENTS
Title Link: https://geotracker.waterboards.ca.gov/view_documents?global_id=L10002780473&enforcement_id=6411147
Type: WASTE DISCHARGE REQUIREMENTS
Submitted:
Submitted By: NICHOLAS PIUCCI (REGULATOR)
Document Type: Site Documents
Document Date:
Size:

Title: SECOND AND THIRD QUARTER 2021 SELF-MONITORING PROGRAM REPORT
Title Link: https://geotracker.waterboards.ca.gov/esi/uploads/geo_report/3921267867/L10002780473.PDF
Type: MONITORING REPORT - SEMI-ANNUALLY
Submitted:
Submitted By: WSP USA INC. (AUTH_RP)
Document Type: Monitoring Reports
Document Date: 10/28/2021*
Size: 32,167 KB

Title: 4Q13_1Q14 SELF-MONITORING PROGRAM REPORT
Title Link: https://geotracker.waterboards.ca.gov/esi/uploads/geo_report/7095452487/L10002780473.PDF
Type: MONITORING REPORT - SEMI-ANNUALLY
Submitted:
Submitted By: WSP USA INC. (AUTH_RP)
Document Type: Monitoring Reports
Document Date: 4/29/2014*
Size: 14,090 KB

Title: 4Q12_1Q13 SELF-MONITORING PROGRAM REPORT
Title Link: https://geotracker.waterboards.ca.gov/esi/uploads/geo_report/9318947970/L10002780473.PDF

Type: MONITORING REPORT - SEMI-ANNUALLY
Submitted:
Submitted By: WSP USA INC. (AUTH_RP)
Document Type: Monitoring Reports
Document Date: 4/30/2013*
Size: 11,422 KB

Title: FOURTH QUARTER 2018 AND FIRST QUARTER 2019 SELF-MONITORING PROGRAM REPORT AND ANNUAL SUMMARY
Title Link: https://geotracker.waterboards.ca.gov/esi/uploads/geo_report/7944719791/L10002780473.PDF
Type: MONITORING REPORT - SEMI-ANNUALLY
Submitted:
Submitted By: WSP USA INC. (AUTH_RP)
Document Type: Monitoring Reports
Document Date: 4/29/2019*
Size: 11,223 KB

Title: 2Q3Q18 SELF-MONITORING REPORT
Title Link: https://geotracker.waterboards.ca.gov/esi/uploads/geo_report/7068930268/L10002780473.PDF
Type: MONITORING REPORT - SEMI-ANNUALLY
Submitted:
Submitted By: WSP USA INC. (AUTH_RP)
Document Type: Monitoring Reports
Document Date: 10/30/2018*
Size: 11,768 KB

Title: 2Q3Q17 SELF-MONITORING PROGRAM REPORT
Title Link: https://geotracker.waterboards.ca.gov/esi/uploads/geo_report/7334015130/L10002780473.PDF
Type: MONITORING REPORT - SEMI-ANNUALLY
Submitted:
Submitted By: WSP USA INC. (AUTH_RP)
Document Type: Monitoring Reports
Document Date: 10/31/2017*
Size: 17,881 KB

Title: 4Q14_1Q15 SELF-MONITORING PROGRAM REPORT
Title Link: https://geotracker.waterboards.ca.gov/esi/uploads/geo_report/6344794988/L10002780473.PDF
Type: MONITORING REPORT - SEMI-ANNUALLY
Submitted:
Submitted By: WSP USA INC. (AUTH_RP)
Document Type: Monitoring Reports
Document Date: 4/29/2015*
Size: 12,995 KB

Title: WINTER 2009/SPRING 2010 AND ANNUAL SELF-MONITORING PROGRAM REPORT
Title Link: https://geotracker.waterboards.ca.gov/esi/uploads/geo_report/4376794397/L10002780473.PDF
Type: MONITORING REPORT - SEMI-ANNUALLY
Submitted:
Submitted By: WSP USA INC. (AUTH_RP)
Document Type: Monitoring Reports
Document Date: 4/28/2010*
Size: 12,982 KB

Title: SUMMER/FALL 2008 GW MONITORING REPORT
Title Link: https://geotracker.waterboards.ca.gov/esi/uploads/geo_report/9668440878/L10002780473.PDF
Type: MONITORING REPORT - SEMI-ANNUALLY
Submitted:
Submitted By: WSP USA INC. (AUTH_RP)
Document Type: Monitoring Reports
Document Date: 11/3/2008
Size: 14,961 KB

6	1 of 1	SSE	0.29 / 1,548.14	66.52 / 61	CA	PFAS GW

Well ID: L10002780473-GR-7
Gm Dataset Name: WB_CLEANUP
SRS Latitude: 37.438366619999996
SRS Longitude: -121.95027469999999

Gm Data Source:	GeoTracker	**Latitude:**	37.438366619999996
Gm Well Category:	DOMESTIC	**Longitude:**	-121.95027469999999
SRS Datum:	NAD83		
Gm Altwell Id1:	GR-7		
Gm Altwell Id2:			
Gm Altwell Id3:			

Well Details

Gm Cas No:		**SRC Chemical:**	NETFOSAA
Gm Result:	1100	**SRC Result:**	1100
Gm Result Modifier:	=	**SRC Result Modifie:**	=
Gm Result Units:	NG/L	**SRC Result Units:**	NG/L
Gm Chemical Vvl:	NETFOSAA	**SRC Report Limit:**	30
Gm Reporting Limit:	30	**SRC Analytic Meth:**	E537
Gm Well Depth Ft:		**SRC Well Depth Ft:**	
Gm Chemical Name:	N-Ethyl perfluorooctane sulfonamidoacetic acid		
Gm Samp Collection Date:	09/17/2019		
Gm Screen Top Depth Ft:			
Gm Screen Bottom Depth Ft:			
SRC Samp Collection Date:	09/17/2019		
SRC Samp Collection Time:	1550		
SRC Screen Top Depth Ft:			
SRC Screen Bottom Depth Ft:			
SRC Lab Note:			

Well Details

Gm Cas No:		**SRC Chemical:**	PFNDCA
Gm Result:	29	**SRC Result:**	29
Gm Result Modifier:	=	**SRC Result Modifie:**	=
Gm Result Units:	NG/L	**SRC Result Units:**	NG/L
Gm Chemical Vvl:	PFNDCA	**SRC Report Limit:**	20
Gm Reporting Limit:	20	**SRC Analytic Meth:**	E537
Gm Well Depth Ft:		**SRC Well Depth Ft:**	
Gm Chemical Name:	Perfluorodecanoic acid		
Gm Samp Collection Date:	09/17/2019		
Gm Screen Top Depth Ft:			
Gm Screen Bottom Depth Ft:			
SRC Samp Collection Date:	09/17/2019		
SRC Samp Collection Time:	1550		
SRC Screen Top Depth Ft:			
SRC Screen Bottom Depth Ft:			
SRC Lab Note:			

Well Details

Gm Cas No:		**SRC Chemical:**	PFBSA
Gm Result:	280	**SRC Result:**	280
Gm Result Modifier:	=	**SRC Result Modifie:**	=
Gm Result Units:	NG/L	**SRC Result Units:**	NG/L
Gm Chemical Vvl:	PFBSA	**SRC Report Limit:**	20
Gm Reporting Limit:	20	**SRC Analytic Meth:**	E537
Gm Well Depth Ft:		**SRC Well Depth Ft:**	
Gm Chemical Name:	Perfluorobutanesulfonic acid		
Gm Samp Collection Date:	09/17/2019		
Gm Screen Top Depth Ft:			
Gm Screen Bottom Depth Ft:			
SRC Samp Collection Date:	09/17/2019		
SRC Samp Collection Time:	1550		
SRC Screen Top Depth Ft:			
SRC Screen Bottom Depth Ft:			
SRC Lab Note:			

Well Details

Gm Cas No:		***SRC Chemical:***	PFUNDCA
Gm Result:	12	***SRC Result:***	12
Gm Result Modifier:	ND	***SRC Result Modifie:***	ND
Gm Result Units:	NG/L	***SRC Result Units:***	NG/L
Gm Chemical Vvl:	PFUNDCA	***SRC Report Limit:***	20
Gm Reporting Limit:	20	***SRC Analytic Meth:***	E537
Gm Well Depth Ft:		***SRC Well Depth Ft:***	
Gm Chemical Name:	Perfluoroundecanoic acid		
Gm Samp Collection Date:	09/17/2019		
Gm Screen Top Depth Ft:			
Gm Screen Bottom Depth Ft:			
SRC Samp Collection Date:	09/17/2019		
SRC Samp Collection Time:	1550		
SRC Screen Top Depth Ft:			
SRC Screen Bottom Depth Ft:			
SRC Lab Note:	J		

Well Details

Gm Cas No:		***SRC Chemical:***	PFOSA
Gm Result:	8.5	***SRC Result:***	8.5
Gm Result Modifier:	ND	***SRC Result Modifie:***	ND
Gm Result Units:	NG/L	***SRC Result Units:***	NG/L
Gm Chemical Vvl:	PFOSA	***SRC Report Limit:***	20
Gm Reporting Limit:	20	***SRC Analytic Meth:***	E537
Gm Well Depth Ft:		***SRC Well Depth Ft:***	
Gm Chemical Name:	Perfluorooctane sulfonamide		
Gm Samp Collection Date:	09/17/2019		
Gm Screen Top Depth Ft:			
Gm Screen Bottom Depth Ft:			
SRC Samp Collection Date:	09/17/2019		
SRC Samp Collection Time:	1550		
SRC Screen Top Depth Ft:			
SRC Screen Bottom Depth Ft:			
SRC Lab Note:	J		

Well Details

Gm Cas No:		***SRC Chemical:***	PFDOA
Gm Result:	0	***SRC Result:***	0
Gm Result Modifier:	ND	***SRC Result Modifie:***	ND
Gm Result Units:	NG/L	***SRC Result Units:***	NG/L
Gm Chemical Vvl:	PFDOA	***SRC Report Limit:***	20
Gm Reporting Limit:	20	***SRC Analytic Meth:***	E537
Gm Well Depth Ft:		***SRC Well Depth Ft:***	
Gm Chemical Name:	Perfluorododecanoic acid		
Gm Samp Collection Date:	09/17/2019		
Gm Screen Top Depth Ft:			
Gm Screen Bottom Depth Ft:			
SRC Samp Collection Date:	09/17/2019		
SRC Samp Collection Time:	1550		
SRC Screen Top Depth Ft:			
SRC Screen Bottom Depth Ft:			
SRC Lab Note:			

Well Details

Gm Cas No:		***SRC Chemical:***	PFOA
Gm Result:	2000	***SRC Result:***	2000
Gm Result Modifier:	=	***SRC Result Modifie:***	=
Gm Result Units:	NG/L	***SRC Result Units:***	NG/L
Gm Chemical Vvl:	PFOA	***SRC Report Limit:***	200
Gm Reporting Limit:	200	***SRC Analytic Meth:***	E537

Gm Well Depth Ft:		**SRC Well Depth Ft:**	
Gm Chemical Name:	Perfluorooctanoic acid		
Gm Samp Collection Date:	09/17/2019		
Gm Screen Top Depth Ft:			
Gm Screen Bottom Depth Ft:			
SRC Samp Collection Date:	09/17/2019		
SRC Samp Collection Time:	1550		
SRC Screen Top Depth Ft:			
SRC Screen Bottom Depth Ft:			
SRC Lab Note:			

Well Details

Gm Cas No:		**SRC Chemical:**	PFBTA
Gm Result:	1600	**SRC Result:**	1600
Gm Result Modifier:	=	**SRC Result Modifie:**	=
Gm Result Units:	NG/L	**SRC Result Units:**	NG/L
Gm Chemical Vvl:	PFBTA	**SRC Report Limit:**	490
Gm Reporting Limit:	490	**SRC Analytic Meth:**	E537
Gm Well Depth Ft:		**SRC Well Depth Ft:**	
Gm Chemical Name:	Perfluorobutanoic acid		
Gm Samp Collection Date:	09/17/2019		
Gm Screen Top Depth Ft:			
Gm Screen Bottom Depth Ft:			
SRC Samp Collection Date:	09/17/2019		
SRC Samp Collection Time:	1550		
SRC Screen Top Depth Ft:			
SRC Screen Bottom Depth Ft:			
SRC Lab Note:			

Well Details

Gm Cas No:		**SRC Chemical:**	6:2FTS
Gm Result:	0	**SRC Result:**	0
Gm Result Modifier:	ND	**SRC Result Modifie:**	ND
Gm Result Units:	NG/L	**SRC Result Units:**	NG/L
Gm Chemical Vvl:	6:2FTS	**SRC Report Limit:**	49
Gm Reporting Limit:	49	**SRC Analytic Meth:**	E537
Gm Well Depth Ft:		**SRC Well Depth Ft:**	
Gm Chemical Name:	6:2 Fluorotelomer sulfonic acid		
Gm Samp Collection Date:	09/17/2019		
Gm Screen Top Depth Ft:			
Gm Screen Bottom Depth Ft:			
SRC Samp Collection Date:	09/17/2019		
SRC Samp Collection Time:	1550		
SRC Screen Top Depth Ft:			
SRC Screen Bottom Depth Ft:			
SRC Lab Note:			

Well Details

Gm Cas No:		**SRC Chemical:**	PFHA
Gm Result:	4600	**SRC Result:**	4600
Gm Result Modifier:	=	**SRC Result Modifie:**	=
Gm Result Units:	NG/L	**SRC Result Units:**	NG/L
Gm Chemical Vvl:	PFHA	**SRC Report Limit:**	200
Gm Reporting Limit:	200	**SRC Analytic Meth:**	E537
Gm Well Depth Ft:		**SRC Well Depth Ft:**	
Gm Chemical Name:	Perfluorohexanoic acid		
Gm Samp Collection Date:	09/17/2019		
Gm Screen Top Depth Ft:			
Gm Screen Bottom Depth Ft:			
SRC Samp Collection Date:	09/17/2019		
SRC Samp Collection Time:	1550		
SRC Screen Top Depth Ft:			

SRC Screen Bottom Depth Ft:
SRC Lab Note:

Well Details

Gm Cas No:
Gm Result: 260
Gm Result Modifier: =
Gm Result Units: NG/L
Gm Chemical Vvl: PFPES
Gm Reporting Limit: 20
Gm Well Depth Ft:
Gm Chemical Name: Perfluoropentanesulfonoicacid
Gm Samp Collection Date: 09/17/2019
Gm Screen Top Depth Ft:
Gm Screen Bottom Depth Ft:
SRC Samp Collection Date: 09/17/2019
SRC Samp Collection Time: 1550
SRC Screen Top Depth Ft:
SRC Screen Bottom Depth Ft:
SRC Lab Note:
SRC Chemical: PFPES
SRC Result: 260
SRC Result Modifie: =
SRC Result Units: NG/L
SRC Report Limit: 20
SRC Analytic Meth: E537
SRC Well Depth Ft:

Well Details

Gm Cas No:
Gm Result: 480
Gm Result Modifier: =
Gm Result Units: NG/L
Gm Chemical Vvl: PFHPA
Gm Reporting Limit: 20
Gm Well Depth Ft:
Gm Chemical Name: Perfluoroheptanoic acid
Gm Samp Collection Date: 09/17/2019
Gm Screen Top Depth Ft:
Gm Screen Bottom Depth Ft:
SRC Samp Collection Date: 09/17/2019
SRC Samp Collection Time: 1550
SRC Screen Top Depth Ft:
SRC Screen Bottom Depth Ft:
SRC Lab Note:
SRC Chemical: PFHPA
SRC Result: 480
SRC Result Modifie: =
SRC Result Units: NG/L
SRC Report Limit: 20
SRC Analytic Meth: E537
SRC Well Depth Ft:

Well Details

Gm Cas No:
Gm Result: 7.6
Gm Result Modifier: ND
Gm Result Units: NG/L
Gm Chemical Vvl: PFHPSA
Gm Reporting Limit: 20
Gm Well Depth Ft:
Gm Chemical Name: Perfluoroheptanesulfonic acid
Gm Samp Collection Date: 09/17/2019
Gm Screen Top Depth Ft:
Gm Screen Bottom Depth Ft:
SRC Samp Collection Date: 09/17/2019
SRC Samp Collection Time: 1550
SRC Screen Top Depth Ft:
SRC Screen Bottom Depth Ft:
SRC Lab Note: J
SRC Chemical: PFHPSA
SRC Result: 7.6
SRC Result Modifie: ND
SRC Result Units: NG/L
SRC Report Limit: 20
SRC Analytic Meth: E537
SRC Well Depth Ft:

Well Details

Gm Cas No:
Gm Result: 47
SRC Chemical: NMEFOSAA
SRC Result: 47

Gm Result Modifier:	=	**SRC Result Modifie:**	=
Gm Result Units:	NG/L	**SRC Result Units:**	NG/L
Gm Chemical Vvl:	NMEFOSAA	**SRC Report Limit:**	20
Gm Reporting Limit:	20	**SRC Analytic Meth:**	E537
Gm Well Depth Ft:		**SRC Well Depth Ft:**	
Gm Chemical Name:	N-Methyl perfluorooctane sulfonamidoacetic acid		
Gm Samp Collection Date:	09/17/2019		
Gm Screen Top Depth Ft:			
Gm Screen Bottom Depth Ft:			
SRC Samp Collection Date:	09/17/2019		
SRC Samp Collection Time:	1550		
SRC Screen Top Depth Ft:			
SRC Screen Bottom Depth Ft:			
SRC Lab Note:			

Well Details

Gm Cas No:		**SRC Chemical:**	PFTEDA
Gm Result:	0	**SRC Result:**	0
Gm Result Modifier:	ND	**SRC Result Modifie:**	ND
Gm Result Units:	NG/L	**SRC Result Units:**	NG/L
Gm Chemical Vvl:	PFTEDA	**SRC Report Limit:**	20
Gm Reporting Limit:	20	**SRC Analytic Meth:**	E537
Gm Well Depth Ft:		**SRC Well Depth Ft:**	
Gm Chemical Name:	Perfluorotetradecanoic acid		
Gm Samp Collection Date:	09/17/2019		
Gm Screen Top Depth Ft:			
Gm Screen Bottom Depth Ft:			
SRC Samp Collection Date:	09/17/2019		
SRC Samp Collection Time:	1550		
SRC Screen Top Depth Ft:			
SRC Screen Bottom Depth Ft:			
SRC Lab Note:			

Well Details

Gm Cas No:		**SRC Chemical:**	PFOS
Gm Result:	700	**SRC Result:**	700
Gm Result Modifier:	=	**SRC Result Modifie:**	=
Gm Result Units:	NG/L	**SRC Result Units:**	NG/L
Gm Chemical Vvl:	PFOS	**SRC Report Limit:**	20
Gm Reporting Limit:	20	**SRC Analytic Meth:**	E537
Gm Well Depth Ft:		**SRC Well Depth Ft:**	
Gm Chemical Name:	Perfluorooctanoic sulfonate		
Gm Samp Collection Date:	09/17/2019		
Gm Screen Top Depth Ft:			
Gm Screen Bottom Depth Ft:			
SRC Samp Collection Date:	09/17/2019		
SRC Samp Collection Time:	1550		
SRC Screen Top Depth Ft:			
SRC Screen Bottom Depth Ft:			
SRC Lab Note:			

Well Details

Gm Cas No:		**SRC Chemical:**	PFHXSA
Gm Result:	270	**SRC Result:**	270
Gm Result Modifier:	=	**SRC Result Modifie:**	=
Gm Result Units:	NG/L	**SRC Result Units:**	NG/L
Gm Chemical Vvl:	PFHXSA	**SRC Report Limit:**	20
Gm Reporting Limit:	20	**SRC Analytic Meth:**	E537
Gm Well Depth Ft:		**SRC Well Depth Ft:**	
Gm Chemical Name:	Perfluorohexanesulfonic acid		
Gm Samp Collection Date:	09/17/2019		
Gm Screen Top Depth Ft:			

Gm Screen Bottom Depth Ft:
SRC Samp Collection Date: 09/17/2019
SRC Samp Collection Time: 1550
SRC Screen Top Depth Ft:
SRC Screen Bottom Depth Ft:
SRC Lab Note:

Well Details

Gm Cas No:
Gm Result: 0
Gm Result Modifier: ND
Gm Result Units: NG/L
Gm Chemical Vvl: PFTRIDA
Gm Reporting Limit: 20
Gm Well Depth Ft:
Gm Chemical Name: Perfluorotridecanoic acid
Gm Samp Collection Date: 09/17/2019
Gm Screen Top Depth Ft:
Gm Screen Bottom Depth Ft:
SRC Samp Collection Date: 09/17/2019
SRC Samp Collection Time: 1550
SRC Screen Top Depth Ft:
SRC Screen Bottom Depth Ft:
SRC Lab Note:
SRC Chemical: PFTRIDA
SRC Result: 0
SRC Result Modifie: ND
SRC Result Units: NG/L
SRC Report Limit: 20
SRC Analytic Meth: E537
SRC Well Depth Ft:

Well Details

Gm Cas No:
Gm Result: 15
Gm Result Modifier: ND
Gm Result Units: NG/L
Gm Chemical Vvl: PFNA
Gm Reporting Limit: 20
Gm Well Depth Ft:
Gm Chemical Name: Perfluorononanoic acid
Gm Samp Collection Date: 09/17/2019
Gm Screen Top Depth Ft:
Gm Screen Bottom Depth Ft:
SRC Samp Collection Date: 09/17/2019
SRC Samp Collection Time: 1550
SRC Screen Top Depth Ft:
SRC Screen Bottom Depth Ft:
SRC Lab Note: J
SRC Chemical: PFNA
SRC Result: 15
SRC Result Modifie: ND
SRC Result Units: NG/L
SRC Report Limit: 20
SRC Analytic Meth: E537
SRC Well Depth Ft:

Well Details

Gm Cas No:
Gm Result: 0
Gm Result Modifier: ND
Gm Result Units: NG/L
Gm Chemical Vvl: 8:2FTS
Gm Reporting Limit: 30
Gm Well Depth Ft:
Gm Chemical Name: 8:2 Fluorotelomer sulfonic acid
Gm Samp Collection Date: 09/17/2019
Gm Screen Top Depth Ft:
Gm Screen Bottom Depth Ft:
SRC Samp Collection Date: 09/17/2019
SRC Samp Collection Time: 1550
SRC Screen Top Depth Ft:
SRC Screen Bottom Depth Ft:
SRC Lab Note:
SRC Chemical: 8:2FTS
SRC Result: 0
SRC Result Modifie: ND
SRC Result Units: NG/L
SRC Report Limit: 30
SRC Analytic Meth: E537
SRC Well Depth Ft:

Map Key	Number of Records	Direction	Distance (mi/ft)	Elev/Diff (ft)	Site	DB

Well Details

Gm Cas No:		***SRC Chemical:***	PFDSA
Gm Result:	0	***SRC Result:***	0
Gm Result Modifier:	ND	***SRC Result Modifie:***	ND
Gm Result Units:	NG/L	***SRC Result Units:***	NG/L
Gm Chemical Vvl:	PFDSA	***SRC Report Limit:***	20
Gm Reporting Limit:	20	***SRC Analytic Meth:***	E537
Gm Well Depth Ft:		***SRC Well Depth Ft:***	
Gm Chemical Name:	Perfluorodecanesulfonic acid		
Gm Samp Collection Date:	09/17/2019		
Gm Screen Top Depth Ft:			
Gm Screen Bottom Depth Ft:			
SRC Samp Collection Date:	09/17/2019		
SRC Samp Collection Time:	1550		
SRC Screen Top Depth Ft:			
SRC Screen Bottom Depth Ft:			
SRC Lab Note:			

Well Details

Gm Cas No:		***SRC Chemical:***	PFPA
Gm Result:	880	***SRC Result:***	880
Gm Result Modifier:	=	***SRC Result Modifie:***	=
Gm Result Units:	NG/L	***SRC Result Units:***	NG/L
Gm Chemical Vvl:	PFPA	***SRC Report Limit:***	20
Gm Reporting Limit:	20	***SRC Analytic Meth:***	E537
Gm Well Depth Ft:		***SRC Well Depth Ft:***	
Gm Chemical Name:	Perfluoropentanoicacid		
Gm Samp Collection Date:	09/17/2019		
Gm Screen Top Depth Ft:			
Gm Screen Bottom Depth Ft:			
SRC Samp Collection Date:	09/17/2019		
SRC Samp Collection Time:	1550		
SRC Screen Top Depth Ft:			
SRC Screen Bottom Depth Ft:			
SRC Lab Note:			

Well Details

Gm Cas No:		***SRC Chemical:***	4:2FTS
Gm Result:	0	***SRC Result:***	0
Gm Result Modifier:	ND	***SRC Result Modifie:***	ND
Gm Result Units:	NG/L	***SRC Result Units:***	NG/L
Gm Chemical Vvl:	4:2FTS	***SRC Report Limit:***	20
Gm Reporting Limit:	20	***SRC Analytic Meth:***	E537
Gm Well Depth Ft:		***SRC Well Depth Ft:***	
Gm Chemical Name:	4:2 Fluorotelomer sulfonic acid		
Gm Samp Collection Date:	09/17/2019		
Gm Screen Top Depth Ft:			
Gm Screen Bottom Depth Ft:			
SRC Samp Collection Date:	09/17/2019		
SRC Samp Collection Time:	1550		
SRC Screen Top Depth Ft:			
SRC Screen Bottom Depth Ft:			
SRC Lab Note:			

Map Key	Number of Records	Direction	Distance (mi/ft)	Elev/Diff (ft)	Site	DB
7	1 of 1	ENE	0.37 / 1,937.82	15.87 / 10	CA	PFAS GW

Well ID:	L10002276721-MW-3	***SRS Latitude:***	37.46169252
Gm Dataset Name:	WB_CLEANUP	***SRS Longitude:***	-121.9366676
Gm Data Source:	GeoTracker	***Latitude:***	37.46169252
Gm Well Category:	MONITORING	***Longitude:***	-121.9366676

SRS Datum: NAD83
Gm Altwell Id1: MW-3
Gm Altwell Id2:
Gm Altwell Id3:

Well Details

Gm Cas No:
Gm Result: 0
Gm Result Modifier: ND
Gm Result Units: NG/L
Gm Chemical Vvl: PFHXSA
Gm Reporting Limit: 1.8
Gm Well Depth Ft:
Gm Chemical Name: Perfluorohexanesulfonic acid
Gm Samp Collection Date: 10/17/2019
Gm Screen Top Depth Ft: 14.5
Gm Screen Bottom Depth Ft: 34.5
SRC Samp Collection Date: 10/17/2019
SRC Samp Collection Time: 1655
SRC Screen Top Depth Ft: 14.5
SRC Screen Bottom Depth Ft: 34.5
SRC Lab Note:

SRC Chemical: PFHXSA
SRC Result: 0
SRC Result Modifie: ND
SRC Result Units: NG/L
SRC Report Limit: 1.8
SRC Analytic Meth: QSMPFAS
SRC Well Depth Ft:

Well Details

Gm Cas No:
Gm Result: 0
Gm Result Modifier: ND
Gm Result Units: NG/L
Gm Chemical Vvl: PFOSA
Gm Reporting Limit: 1.8
Gm Well Depth Ft:
Gm Chemical Name: Perfluorooctane sulfonamide
Gm Samp Collection Date: 10/17/2019
Gm Screen Top Depth Ft: 14.5
Gm Screen Bottom Depth Ft: 34.5
SRC Samp Collection Date: 10/17/2019
SRC Samp Collection Time: 1655
SRC Screen Top Depth Ft: 14.5
SRC Screen Bottom Depth Ft: 34.5
SRC Lab Note:

SRC Chemical: PFOSA
SRC Result: 0
SRC Result Modifie: ND
SRC Result Units: NG/L
SRC Report Limit: 1.8
SRC Analytic Meth: QSMPFAS
SRC Well Depth Ft:

Well Details

Gm Cas No:
Gm Result: 0
Gm Result Modifier: ND
Gm Result Units: NG/L
Gm Chemical Vvl: PFTEDA
Gm Reporting Limit: 1.8
Gm Well Depth Ft:
Gm Chemical Name: Perfluorotetradecanoic acid
Gm Samp Collection Date: 10/17/2019
Gm Screen Top Depth Ft: 14.5
Gm Screen Bottom Depth Ft: 34.5
SRC Samp Collection Date: 10/17/2019
SRC Samp Collection Time: 1655
SRC Screen Top Depth Ft: 14.5
SRC Screen Bottom Depth Ft: 34.5
SRC Lab Note:

SRC Chemical: PFTEDA
SRC Result: 0
SRC Result Modifie: ND
SRC Result Units: NG/L
SRC Report Limit: 1.8
SRC Analytic Meth: QSMPFAS
SRC Well Depth Ft:

Well Details

Gm Cas No:		**SRC Chemical:**	PFPES
Gm Result:	2	**SRC Result:**	2
Gm Result Modifier:	=	**SRC Result Modifie:**	=
Gm Result Units:	NG/L	**SRC Result Units:**	NG/L
Gm Chemical Vvl:	PFPES	**SRC Report Limit:**	1.8
Gm Reporting Limit:	1.8	**SRC Analytic Meth:**	QSMPFAS
Gm Well Depth Ft:		**SRC Well Depth Ft:**	
Gm Chemical Name:	Perfluoropentanesulfonoicacid		
Gm Samp Collection Date:	10/17/2019		
Gm Screen Top Depth Ft:	14.5		
Gm Screen Bottom Depth Ft:	34.5		
SRC Samp Collection Date:	10/17/2019		
SRC Samp Collection Time:	1655		
SRC Screen Top Depth Ft:	14.5		
SRC Screen Bottom Depth Ft:	34.5		
SRC Lab Note:			

Well Details

Gm Cas No:		**SRC Chemical:**	PFUNDCA
Gm Result:	0	**SRC Result:**	0
Gm Result Modifier:	ND	**SRC Result Modifie:**	ND
Gm Result Units:	NG/L	**SRC Result Units:**	NG/L
Gm Chemical Vvl:	PFUNDCA	**SRC Report Limit:**	1.8
Gm Reporting Limit:	1.8	**SRC Analytic Meth:**	QSMPFAS
Gm Well Depth Ft:		**SRC Well Depth Ft:**	
Gm Chemical Name:	Perfluoroundecanoic acid		
Gm Samp Collection Date:	10/17/2019		
Gm Screen Top Depth Ft:	14.5		
Gm Screen Bottom Depth Ft:	34.5		
SRC Samp Collection Date:	10/17/2019		
SRC Samp Collection Time:	1655		
SRC Screen Top Depth Ft:	14.5		
SRC Screen Bottom Depth Ft:	34.5		
SRC Lab Note:			

Well Details

Gm Cas No:		**SRC Chemical:**	PFPA
Gm Result:	32	**SRC Result:**	32
Gm Result Modifier:	=	**SRC Result Modifie:**	=
Gm Result Units:	NG/L	**SRC Result Units:**	NG/L
Gm Chemical Vvl:	PFPA	**SRC Report Limit:**	1.8
Gm Reporting Limit:	1.8	**SRC Analytic Meth:**	QSMPFAS
Gm Well Depth Ft:		**SRC Well Depth Ft:**	
Gm Chemical Name:	Perfluoropentanoicacid		
Gm Samp Collection Date:	10/17/2019		
Gm Screen Top Depth Ft:	14.5		
Gm Screen Bottom Depth Ft:	34.5		
SRC Samp Collection Date:	10/17/2019		
SRC Samp Collection Time:	1655		
SRC Screen Top Depth Ft:	14.5		
SRC Screen Bottom Depth Ft:	34.5		
SRC Lab Note:			

Well Details

Gm Cas No:		**SRC Chemical:**	PFHA
Gm Result:	65	**SRC Result:**	65
Gm Result Modifier:	=	**SRC Result Modifie:**	=
Gm Result Units:	NG/L	**SRC Result Units:**	NG/L
Gm Chemical Vvl:	PFHA	**SRC Report Limit:**	1.8
Gm Reporting Limit:	1.8	**SRC Analytic Meth:**	QSMPFAS
Gm Well Depth Ft:		**SRC Well Depth Ft:**	
Gm Chemical Name:	Perfluorohexanoic acid		

Gm Samp Collection Date: 10/17/2019
Gm Screen Top Depth Ft: 14.5
Gm Screen Bottom Depth Ft: 34.5
SRC Samp Collection Date: 10/17/2019
SRC Samp Collection Time: 1655
SRC Screen Top Depth Ft: 14.5
SRC Screen Bottom Depth Ft: 34.5
SRC Lab Note:

Well Details

Gm Cas No:
Gm Result: 5.1
Gm Result Modifier: =
Gm Result Units: NG/L
Gm Chemical Vvl: PFOA
Gm Reporting Limit: 1.8
Gm Well Depth Ft:
Gm Chemical Name: Perfluorooctanoic acid
Gm Samp Collection Date: 10/17/2019
Gm Screen Top Depth Ft: 14.5
Gm Screen Bottom Depth Ft: 34.5
SRC Samp Collection Date: 10/17/2019
SRC Samp Collection Time: 1655
SRC Screen Top Depth Ft: 14.5
SRC Screen Bottom Depth Ft: 34.5
SRC Lab Note:
SRC Chemical: PFOA
SRC Result: 5.1
SRC Result Modifie: =
SRC Result Units: NG/L
SRC Report Limit: 1.8
SRC Analytic Meth: QSMPFAS
SRC Well Depth Ft:

Well Details

Gm Cas No:
Gm Result: 0
Gm Result Modifier: ND
Gm Result Units: NG/L
Gm Chemical Vvl: PFOS
Gm Reporting Limit: 1.8
Gm Well Depth Ft:
Gm Chemical Name: Perfluorooctanoic sulfonate
Gm Samp Collection Date: 10/17/2019
Gm Screen Top Depth Ft: 14.5
Gm Screen Bottom Depth Ft: 34.5
SRC Samp Collection Date: 10/17/2019
SRC Samp Collection Time: 1655
SRC Screen Top Depth Ft: 14.5
SRC Screen Bottom Depth Ft: 34.5
SRC Lab Note:
SRC Chemical: PFOS
SRC Result: 0
SRC Result Modifie: ND
SRC Result Units: NG/L
SRC Report Limit: 1.8
SRC Analytic Meth: QSMPFAS
SRC Well Depth Ft:

Well Details

Gm Cas No:
Gm Result: 0
Gm Result Modifier: ND
Gm Result Units: NG/L
Gm Chemical Vvl: 6:2FTS
Gm Reporting Limit: 18
Gm Well Depth Ft:
Gm Chemical Name: 6:2 Fluorotelomer sulfonic acid
Gm Samp Collection Date: 10/17/2019
Gm Screen Top Depth Ft: 14.5
Gm Screen Bottom Depth Ft: 34.5
SRC Samp Collection Date: 10/17/2019
SRC Samp Collection Time: 1655
SRC Screen Top Depth Ft: 14.5
SRC Screen Bottom Depth Ft: 34.5
SRC Lab Note:
SRC Chemical: 6:2FTS
SRC Result: 0
SRC Result Modifie: ND
SRC Result Units: NG/L
SRC Report Limit: 18
SRC Analytic Meth: QSMPFAS
SRC Well Depth Ft:

Well Details

Gm Cas No:		***SRC Chemical:***	PFTRIDA
Gm Result:	0	***SRC Result:***	0
Gm Result Modifier:	ND	***SRC Result Modifie:***	ND
Gm Result Units:	NG/L	***SRC Result Units:***	NG/L
Gm Chemical Vvl:	PFTRIDA	***SRC Report Limit:***	1.8
Gm Reporting Limit:	1.8	***SRC Analytic Meth:***	QSMPFAS
Gm Well Depth Ft:		***SRC Well Depth Ft:***	
Gm Chemical Name:	Perfluorotridecanoic acid		
Gm Samp Collection Date:	10/17/2019		
Gm Screen Top Depth Ft:	14.5		
Gm Screen Bottom Depth Ft:	34.5		
SRC Samp Collection Date:	10/17/2019		
SRC Samp Collection Time:	1655		
SRC Screen Top Depth Ft:	14.5		
SRC Screen Bottom Depth Ft:	34.5		
SRC Lab Note:			

Well Details

Gm Cas No:		***SRC Chemical:***	PFHPA
Gm Result:	8.3	***SRC Result:***	8.3
Gm Result Modifier:	=	***SRC Result Modifie:***	=
Gm Result Units:	NG/L	***SRC Result Units:***	NG/L
Gm Chemical Vvl:	PFHPA	***SRC Report Limit:***	1.8
Gm Reporting Limit:	1.8	***SRC Analytic Meth:***	QSMPFAS
Gm Well Depth Ft:		***SRC Well Depth Ft:***	
Gm Chemical Name:	Perfluoroheptanoic acid		
Gm Samp Collection Date:	10/17/2019		
Gm Screen Top Depth Ft:	14.5		
Gm Screen Bottom Depth Ft:	34.5		
SRC Samp Collection Date:	10/17/2019		
SRC Samp Collection Time:	1655		
SRC Screen Top Depth Ft:	14.5		
SRC Screen Bottom Depth Ft:	34.5		
SRC Lab Note:			

Well Details

Gm Cas No:		***SRC Chemical:***	NETFOSAA
Gm Result:	0	***SRC Result:***	0
Gm Result Modifier:	ND	***SRC Result Modifie:***	ND
Gm Result Units:	NG/L	***SRC Result Units:***	NG/L
Gm Chemical Vvl:	NETFOSAA	***SRC Report Limit:***	18
Gm Reporting Limit:	18	***SRC Analytic Meth:***	QSMPFAS
Gm Well Depth Ft:		***SRC Well Depth Ft:***	
Gm Chemical Name:	N-Ethyl perfluorooctane sulfonamidoacetic acid		
Gm Samp Collection Date:	10/17/2019		
Gm Screen Top Depth Ft:	14.5		
Gm Screen Bottom Depth Ft:	34.5		
SRC Samp Collection Date:	10/17/2019		
SRC Samp Collection Time:	1655		
SRC Screen Top Depth Ft:	14.5		
SRC Screen Bottom Depth Ft:	34.5		
SRC Lab Note:			

Well Details

Gm Cas No:		***SRC Chemical:***	PFNDCA
Gm Result:	0	***SRC Result:***	0
Gm Result Modifier:	ND	***SRC Result Modifie:***	ND
Gm Result Units:	NG/L	***SRC Result Units:***	NG/L

Gm Chemical Vvl:	PFNDCA	**SRC Report Limit:**	1.8
Gm Reporting Limit:	1.8	**SRC Analytic Meth:**	QSMPFAS
Gm Well Depth Ft:		**SRC Well Depth Ft:**	
Gm Chemical Name:	Perfluorodecanoic acid		
Gm Samp Collection Date:	10/17/2019		
Gm Screen Top Depth Ft:	14.5		
Gm Screen Bottom Depth Ft:	34.5		
SRC Samp Collection Date:	10/17/2019		
SRC Samp Collection Time:	1655		
SRC Screen Top Depth Ft:	14.5		
SRC Screen Bottom Depth Ft:	34.5		
SRC Lab Note:			

Well Details

Gm Cas No:		**SRC Chemical:**	PFNA
Gm Result:	0	**SRC Result:**	0
Gm Result Modifier:	ND	**SRC Result Modifie:**	ND
Gm Result Units:	NG/L	**SRC Result Units:**	NG/L
Gm Chemical Vvl:	PFNA	**SRC Report Limit:**	1.8
Gm Reporting Limit:	1.8	**SRC Analytic Meth:**	QSMPFAS
Gm Well Depth Ft:		**SRC Well Depth Ft:**	
Gm Chemical Name:	Perfluorononanoic acid		
Gm Samp Collection Date:	10/17/2019		
Gm Screen Top Depth Ft:	14.5		
Gm Screen Bottom Depth Ft:	34.5		
SRC Samp Collection Date:	10/17/2019		
SRC Samp Collection Time:	1655		
SRC Screen Top Depth Ft:	14.5		
SRC Screen Bottom Depth Ft:	34.5		
SRC Lab Note:			

Well Details

Gm Cas No:		**SRC Chemical:**	PFNS
Gm Result:	0	**SRC Result:**	0
Gm Result Modifier:	ND	**SRC Result Modifie:**	ND
Gm Result Units:	NG/L	**SRC Result Units:**	NG/L
Gm Chemical Vvl:	PFNS	**SRC Report Limit:**	1.8
Gm Reporting Limit:	1.8	**SRC Analytic Meth:**	QSMPFAS
Gm Well Depth Ft:		**SRC Well Depth Ft:**	
Gm Chemical Name:	Perfluorononanesulfonic acid		
Gm Samp Collection Date:	10/17/2019		
Gm Screen Top Depth Ft:	14.5		
Gm Screen Bottom Depth Ft:	34.5		
SRC Samp Collection Date:	10/17/2019		
SRC Samp Collection Time:	1655		
SRC Screen Top Depth Ft:	14.5		
SRC Screen Bottom Depth Ft:	34.5		
SRC Lab Note:	LM,AY		

Well Details

Gm Cas No:		**SRC Chemical:**	PFBTA
Gm Result:	220	**SRC Result:**	220
Gm Result Modifier:	=	**SRC Result Modifie:**	=
Gm Result Units:	NG/L	**SRC Result Units:**	NG/L
Gm Chemical Vvl:	PFBTA	**SRC Report Limit:**	1.8
Gm Reporting Limit:	1.8	**SRC Analytic Meth:**	QSMPFAS
Gm Well Depth Ft:		**SRC Well Depth Ft:**	
Gm Chemical Name:	Perfluorobutanoic acid		
Gm Samp Collection Date:	10/17/2019		
Gm Screen Top Depth Ft:	14.5		
Gm Screen Bottom Depth Ft:	34.5		
SRC Samp Collection Date:	10/17/2019		

SRC Samp Collection Time: 1655
SRC Screen Top Depth Ft: 14.5
SRC Screen Bottom Depth Ft: 34.5
SRC Lab Note:

Well Details

Gm Cas No:
Gm Result: 0
Gm Result Modifier: ND
Gm Result Units: NG/L
Gm Chemical Vvl: NMEFOSAA
Gm Reporting Limit: 18
Gm Well Depth Ft:
Gm Chemical Name: N-Methyl perfluorooctane sulfonamidoacetic acid
Gm Samp Collection Date: 10/17/2019
Gm Screen Top Depth Ft: 14.5
Gm Screen Bottom Depth Ft: 34.5
SRC Samp Collection Date: 10/17/2019
SRC Samp Collection Time: 1655
SRC Screen Top Depth Ft: 14.5
SRC Screen Bottom Depth Ft: 34.5
SRC Lab Note:
SRC Chemical: NMEFOSAA
SRC Result: 0
SRC Result Modifie: ND
SRC Result Units: NG/L
SRC Report Limit: 18
SRC Analytic Meth: QSMPFAS
SRC Well Depth Ft:

Well Details

Gm Cas No:
Gm Result: 0
Gm Result Modifier: ND
Gm Result Units: NG/L
Gm Chemical Vvl: 4:2FTS
Gm Reporting Limit: 18
Gm Well Depth Ft:
Gm Chemical Name: 4:2 Fluorotelomer sulfonic acid
Gm Samp Collection Date: 10/17/2019
Gm Screen Top Depth Ft: 14.5
Gm Screen Bottom Depth Ft: 34.5
SRC Samp Collection Date: 10/17/2019
SRC Samp Collection Time: 1655
SRC Screen Top Depth Ft: 14.5
SRC Screen Bottom Depth Ft: 34.5
SRC Lab Note:
SRC Chemical: 4:2FTS
SRC Result: 0
SRC Result Modifie: ND
SRC Result Units: NG/L
SRC Report Limit: 18
SRC Analytic Meth: QSMPFAS
SRC Well Depth Ft:

Well Details

Gm Cas No:
Gm Result: 0
Gm Result Modifier: ND
Gm Result Units: NG/L
Gm Chemical Vvl: PFDOA
Gm Reporting Limit: 1.8
Gm Well Depth Ft:
Gm Chemical Name: Perfluorododecanoic acid
Gm Samp Collection Date: 10/17/2019
Gm Screen Top Depth Ft: 14.5
Gm Screen Bottom Depth Ft: 34.5
SRC Samp Collection Date: 10/17/2019
SRC Samp Collection Time: 1655
SRC Screen Top Depth Ft: 14.5
SRC Screen Bottom Depth Ft: 34.5
SRC Lab Note:
SRC Chemical: PFDOA
SRC Result: 0
SRC Result Modifie: ND
SRC Result Units: NG/L
SRC Report Limit: 1.8
SRC Analytic Meth: QSMPFAS
SRC Well Depth Ft:

Well Details

Gm Cas No:		**SRC Chemical:**	8:2FTS
Gm Result:	0	**SRC Result:**	0
Gm Result Modifier:	ND	**SRC Result Modifie:**	ND
Gm Result Units:	NG/L	**SRC Result Units:**	NG/L
Gm Chemical Vvl:	8:2FTS	**SRC Report Limit:**	18
Gm Reporting Limit:	18	**SRC Analytic Meth:**	QSMPFAS
Gm Well Depth Ft:		**SRC Well Depth Ft:**	
Gm Chemical Name:	8:2 Fluorotelomer sulfonic acid		
Gm Samp Collection Date:	10/17/2019		
Gm Screen Top Depth Ft:	14.5		
Gm Screen Bottom Depth Ft:	34.5		
SRC Samp Collection Date:	10/17/2019		
SRC Samp Collection Time:	1655		
SRC Screen Top Depth Ft:	14.5		
SRC Screen Bottom Depth Ft:	34.5		
SRC Lab Note:			

Well Details

Gm Cas No:		**SRC Chemical:**	PFBSA
Gm Result:	15	**SRC Result:**	15
Gm Result Modifier:	=	**SRC Result Modifie:**	=
Gm Result Units:	NG/L	**SRC Result Units:**	NG/L
Gm Chemical Vvl:	PFBSA	**SRC Report Limit:**	1.8
Gm Reporting Limit:	1.8	**SRC Analytic Meth:**	QSMPFAS
Gm Well Depth Ft:		**SRC Well Depth Ft:**	
Gm Chemical Name:	Perfluorobutanesulfonic acid		
Gm Samp Collection Date:	10/17/2019		
Gm Screen Top Depth Ft:	14.5		
Gm Screen Bottom Depth Ft:	34.5		
SRC Samp Collection Date:	10/17/2019		
SRC Samp Collection Time:	1655		
SRC Screen Top Depth Ft:	14.5		
SRC Screen Bottom Depth Ft:	34.5		
SRC Lab Note:			

Well Details

Gm Cas No:		**SRC Chemical:**	PFDSA
Gm Result:	0	**SRC Result:**	0
Gm Result Modifier:	ND	**SRC Result Modifie:**	ND
Gm Result Units:	NG/L	**SRC Result Units:**	NG/L
Gm Chemical Vvl:	PFDSA	**SRC Report Limit:**	1.8
Gm Reporting Limit:	1.8	**SRC Analytic Meth:**	QSMPFAS
Gm Well Depth Ft:		**SRC Well Depth Ft:**	
Gm Chemical Name:	Perfluorodecanesulfonic acid		
Gm Samp Collection Date:	10/17/2019		
Gm Screen Top Depth Ft:	14.5		
Gm Screen Bottom Depth Ft:	34.5		
SRC Samp Collection Date:	10/17/2019		
SRC Samp Collection Time:	1655		
SRC Screen Top Depth Ft:	14.5		
SRC Screen Bottom Depth Ft:	34.5		
SRC Lab Note:			

Well Details

Gm Cas No:		**SRC Chemical:**	PFHPSA
Gm Result:	0	**SRC Result:**	0
Gm Result Modifier:	ND	**SRC Result Modifie:**	ND
Gm Result Units:	NG/L	**SRC Result Units:**	NG/L
Gm Chemical Vvl:	PFHPSA	**SRC Report Limit:**	1.8
Gm Reporting Limit:	1.8	**SRC Analytic Meth:**	QSMPFAS
Gm Well Depth Ft:		**SRC Well Depth Ft:**	
Gm Chemical Name:	Perfluoroheptanesulfonic acid		

Map Key	Number of Records	Direction	Distance (mi/ft)	Elev/Diff (ft)	Site	DB

Gm Samp Collection Date: 10/17/2019
Gm Screen Top Depth Ft: 14.5
Gm Screen Bottom Depth Ft: 34.5
SRC Samp Collection Date: 10/17/2019
SRC Samp Collection Time: 1655
SRC Screen Top Depth Ft: 14.5
SRC Screen Bottom Depth Ft: 34.5
SRC Lab Note:

---

8 | ***1 of 1*** | ***E*** | ***0.37 / 1,941.03*** | ***44.43 / 39*** | ***CA*** | ***PFAS GW***

Well ID: L10002276721-MW-4A
Gm Dataset Name: WB_CLEANUP
Gm Data Source: GeoTracker
Gm Well Category: MONITORING
SRS Datum: NAD83
Gm Altwell Id1: MW-4A
Gm Altwell Id2:
Gm Altwell Id3:

SRS Latitude: 37.45799182
SRS Longitude: -121.9334882
Latitude: 37.45799182
Longitude: -121.9334882

Well Details

Gm Cas No:
Gm Result: 0
Gm Result Modifier: ND
Gm Result Units: NG/L
Gm Chemical Vvl: PFUNDCA
Gm Reporting Limit: 1.8
Gm Well Depth Ft:
Gm Chemical Name: Perfluoroundecanoic acid
Gm Samp Collection Date: 10/17/2019
Gm Screen Top Depth Ft: 34.9
Gm Screen Bottom Depth Ft: 54.9
SRC Samp Collection Date: 10/17/2019
SRC Samp Collection Time: 1610
SRC Screen Top Depth Ft: 34.9
SRC Screen Bottom Depth Ft: 54.9
SRC Lab Note:

SRC Chemical: PFUNDCA
SRC Result: 0
SRC Result Modifie: ND
SRC Result Units: NG/L
SRC Report Limit: 1.8
SRC Analytic Meth: QSMPFAS
SRC Well Depth Ft:

Well Details

Gm Cas No:
Gm Result: 0
Gm Result Modifier: ND
Gm Result Units: NG/L
Gm Chemical Vvl: PFUNDCA
Gm Reporting Limit: 1.9
Gm Well Depth Ft:
Gm Chemical Name: Perfluoroundecanoic acid
Gm Samp Collection Date: 10/17/2019
Gm Screen Top Depth Ft: 34.9
Gm Screen Bottom Depth Ft: 54.9
SRC Samp Collection Date: 10/17/2019
SRC Samp Collection Time: 1430
SRC Screen Top Depth Ft: 34.9
SRC Screen Bottom Depth Ft: 54.9
SRC Lab Note:

SRC Chemical: PFUNDCA
SRC Result: 0
SRC Result Modifie: ND
SRC Result Units: NG/L
SRC Report Limit: 1.9
SRC Analytic Meth: QSMPFAS
SRC Well Depth Ft:

Well Details

Gm Cas No:
Gm Result: 0
Gm Result Modifier: ND

SRC Chemical: PFDSA
SRC Result: 0
SRC Result Modifie: ND

Gm Result Units:	NG/L	**SRC Result Units:**	NG/L
Gm Chemical Vvl:	PFDSA	**SRC Report Limit:**	1.9
Gm Reporting Limit:	1.9	**SRC Analytic Meth:**	QSMPFAS
Gm Well Depth Ft:		**SRC Well Depth Ft:**	
Gm Chemical Name:	Perfluorodecanesulfonic acid		
Gm Samp Collection Date:	10/17/2019		
Gm Screen Top Depth Ft:	34.9		
Gm Screen Bottom Depth Ft:	54.9		
SRC Samp Collection Date:	10/17/2019		
SRC Samp Collection Time:	1430		
SRC Screen Top Depth Ft:	34.9		
SRC Screen Bottom Depth Ft:	54.9		
SRC Lab Note:			

Well Details

Gm Cas No:		**SRC Chemical:**	8:2FTS
Gm Result:	0	**SRC Result:**	0
Gm Result Modifier:	ND	**SRC Result Modifie:**	ND
Gm Result Units:	NG/L	**SRC Result Units:**	NG/L
Gm Chemical Vvl:	8:2FTS	**SRC Report Limit:**	180
Gm Reporting Limit:	180	**SRC Analytic Meth:**	QSMPFAS
Gm Well Depth Ft:		**SRC Well Depth Ft:**	
Gm Chemical Name:	8:2 Fluorotelomer sulfonic acid		
Gm Samp Collection Date:	10/17/2019		
Gm Screen Top Depth Ft:	34.9		
Gm Screen Bottom Depth Ft:	54.9		
SRC Samp Collection Date:	10/17/2019		
SRC Samp Collection Time:	1610		
SRC Screen Top Depth Ft:	34.9		
SRC Screen Bottom Depth Ft:	54.9		
SRC Lab Note:			

Well Details

Gm Cas No:		**SRC Chemical:**	NETFOSAA
Gm Result:	0	**SRC Result:**	0
Gm Result Modifier:	ND	**SRC Result Modifie:**	ND
Gm Result Units:	NG/L	**SRC Result Units:**	NG/L
Gm Chemical Vvl:	NETFOSAA	**SRC Report Limit:**	19
Gm Reporting Limit:	19	**SRC Analytic Meth:**	QSMPFAS
Gm Well Depth Ft:		**SRC Well Depth Ft:**	
Gm Chemical Name:	N-Ethyl perfluorooctane sulfonamidoacetic acid		
Gm Samp Collection Date:	10/17/2019		
Gm Screen Top Depth Ft:	34.9		
Gm Screen Bottom Depth Ft:	54.9		
SRC Samp Collection Date:	10/17/2019		
SRC Samp Collection Time:	1430		
SRC Screen Top Depth Ft:	34.9		
SRC Screen Bottom Depth Ft:	54.9		
SRC Lab Note:			

Well Details

Gm Cas No:		**SRC Chemical:**	PFPA
Gm Result:	210	**SRC Result:**	210
Gm Result Modifier:	=	**SRC Result Modifie:**	=
Gm Result Units:	NG/L	**SRC Result Units:**	NG/L
Gm Chemical Vvl:	PFPA	**SRC Report Limit:**	19
Gm Reporting Limit:	19	**SRC Analytic Meth:**	QSMPFAS
Gm Well Depth Ft:		**SRC Well Depth Ft:**	
Gm Chemical Name:	Perfluoropentanoicacid		
Gm Samp Collection Date:	10/17/2019		
Gm Screen Top Depth Ft:	34.9		
Gm Screen Bottom Depth Ft:	54.9		

SRC Samp Collection Date: 10/17/2019
SRC Samp Collection Time: 1430
SRC Screen Top Depth Ft: 34.9
SRC Screen Bottom Depth Ft: 54.9
SRC Lab Note:

Well Details

Gm Cas No:
Gm Result: 1700
Gm Result Modifier: =
Gm Result Units: NG/L
Gm Chemical Vvl: PFBTA
Gm Reporting Limit: 18
Gm Well Depth Ft:
Gm Chemical Name: Perfluorobutanoic acid
Gm Samp Collection Date: 10/17/2019
Gm Screen Top Depth Ft: 34.9
Gm Screen Bottom Depth Ft: 54.9
SRC Samp Collection Date: 10/17/2019
SRC Samp Collection Time: 1610
SRC Screen Top Depth Ft: 34.9
SRC Screen Bottom Depth Ft: 54.9
SRC Lab Note:

SRC Chemical: PFBTA
SRC Result: 1700
SRC Result Modifie: =
SRC Result Units: NG/L
SRC Report Limit: 18
SRC Analytic Meth: QSMPFAS
SRC Well Depth Ft:

Well Details

Gm Cas No:
Gm Result: 1700
Gm Result Modifier: =
Gm Result Units: NG/L
Gm Chemical Vvl: PFBTA
Gm Reporting Limit: 19
Gm Well Depth Ft:
Gm Chemical Name: Perfluorobutanoic acid
Gm Samp Collection Date: 10/17/2019
Gm Screen Top Depth Ft: 34.9
Gm Screen Bottom Depth Ft: 54.9
SRC Samp Collection Date: 10/17/2019
SRC Samp Collection Time: 1430
SRC Screen Top Depth Ft: 34.9
SRC Screen Bottom Depth Ft: 54.9
SRC Lab Note:

SRC Chemical: PFBTA
SRC Result: 1700
SRC Result Modifie: =
SRC Result Units: NG/L
SRC Report Limit: 19
SRC Analytic Meth: QSMPFAS
SRC Well Depth Ft:

Well Details

Gm Cas No:
Gm Result: 0
Gm Result Modifier: ND
Gm Result Units: NG/L
Gm Chemical Vvl: 4:2FTS
Gm Reporting Limit: 19
Gm Well Depth Ft:
Gm Chemical Name: 4:2 Fluorotelomer sulfonic acid
Gm Samp Collection Date: 10/17/2019
Gm Screen Top Depth Ft: 34.9
Gm Screen Bottom Depth Ft: 54.9
SRC Samp Collection Date: 10/17/2019
SRC Samp Collection Time: 1430
SRC Screen Top Depth Ft: 34.9
SRC Screen Bottom Depth Ft: 54.9
SRC Lab Note:

SRC Chemical: 4:2FTS
SRC Result: 0
SRC Result Modifie: ND
SRC Result Units: NG/L
SRC Report Limit: 19
SRC Analytic Meth: QSMPFAS
SRC Well Depth Ft:

Well Details

Gm Cas No:		**SRC Chemical:**	PFDOA
Gm Result:	0	**SRC Result:**	0
Gm Result Modifier:	ND	**SRC Result Modifie:**	ND
Gm Result Units:	NG/L	**SRC Result Units:**	NG/L
Gm Chemical Vvl:	PFDOA	**SRC Report Limit:**	1.8
Gm Reporting Limit:	1.8	**SRC Analytic Meth:**	QSMPFAS
Gm Well Depth Ft:		**SRC Well Depth Ft:**	
Gm Chemical Name:	Perfluorododecanoic acid		
Gm Samp Collection Date:	10/17/2019		
Gm Screen Top Depth Ft:	34.9		
Gm Screen Bottom Depth Ft:	54.9		
SRC Samp Collection Date:	10/17/2019		
SRC Samp Collection Time:	1610		
SRC Screen Top Depth Ft:	34.9		
SRC Screen Bottom Depth Ft:	54.9		
SRC Lab Note:			

Well Details

Gm Cas No:		**SRC Chemical:**	PFPA
Gm Result:	200	**SRC Result:**	200
Gm Result Modifier:	=	**SRC Result Modifie:**	=
Gm Result Units:	NG/L	**SRC Result Units:**	NG/L
Gm Chemical Vvl:	PFPA	**SRC Report Limit:**	18
Gm Reporting Limit:	18	**SRC Analytic Meth:**	QSMPFAS
Gm Well Depth Ft:		**SRC Well Depth Ft:**	
Gm Chemical Name:	Perfluoropentanoicacid		
Gm Samp Collection Date:	10/17/2019		
Gm Screen Top Depth Ft:	34.9		
Gm Screen Bottom Depth Ft:	54.9		
SRC Samp Collection Date:	10/17/2019		
SRC Samp Collection Time:	1610		
SRC Screen Top Depth Ft:	34.9		
SRC Screen Bottom Depth Ft:	54.9		
SRC Lab Note:			

Well Details

Gm Cas No:		**SRC Chemical:**	PFHA
Gm Result:	330	**SRC Result:**	330
Gm Result Modifier:	=	**SRC Result Modifie:**	=
Gm Result Units:	NG/L	**SRC Result Units:**	NG/L
Gm Chemical Vvl:	PFHA	**SRC Report Limit:**	1.9
Gm Reporting Limit:	1.9	**SRC Analytic Meth:**	QSMPFAS
Gm Well Depth Ft:		**SRC Well Depth Ft:**	
Gm Chemical Name:	Perfluorohexanoic acid		
Gm Samp Collection Date:	10/17/2019		
Gm Screen Top Depth Ft:	34.9		
Gm Screen Bottom Depth Ft:	54.9		
SRC Samp Collection Date:	10/17/2019		
SRC Samp Collection Time:	1430		
SRC Screen Top Depth Ft:	34.9		
SRC Screen Bottom Depth Ft:	54.9		
SRC Lab Note:			

Well Details

Gm Cas No:		**SRC Chemical:**	PFHXSA
Gm Result:	60	**SRC Result:**	60
Gm Result Modifier:	=	**SRC Result Modifie:**	=
Gm Result Units:	NG/L	**SRC Result Units:**	NG/L
Gm Chemical Vvl:	PFHXSA	**SRC Report Limit:**	1.9
Gm Reporting Limit:	1.9	**SRC Analytic Meth:**	QSMPFAS
Gm Well Depth Ft:		**SRC Well Depth Ft:**	

Gm Chemical Name: Perfluorohexanesulfonic acid
Gm Samp Collection Date: 10/17/2019
Gm Screen Top Depth Ft: 34.9
Gm Screen Bottom Depth Ft: 54.9
SRC Samp Collection Date: 10/17/2019
SRC Samp Collection Time: 1430
SRC Screen Top Depth Ft: 34.9
SRC Screen Bottom Depth Ft: 54.9
SRC Lab Note:

Well Details

Gm Cas No:
Gm Result: 0
Gm Result Modifier: ND
Gm Result Units: NG/L
Gm Chemical Vvl: PFTEDA
Gm Reporting Limit: 1.8
Gm Well Depth Ft:
SRC Chemical: PFTEDA
SRC Result: 0
SRC Result Modifie: ND
SRC Result Units: NG/L
SRC Report Limit: 1.8
SRC Analytic Meth: QSMPFAS
SRC Well Depth Ft:
Gm Chemical Name: Perfluorotetradecanoic acid
Gm Samp Collection Date: 10/17/2019
Gm Screen Top Depth Ft: 34.9
Gm Screen Bottom Depth Ft: 54.9
SRC Samp Collection Date: 10/17/2019
SRC Samp Collection Time: 1610
SRC Screen Top Depth Ft: 34.9
SRC Screen Bottom Depth Ft: 54.9
SRC Lab Note:

Well Details

Gm Cas No:
Gm Result: 0
Gm Result Modifier: ND
Gm Result Units: NG/L
Gm Chemical Vvl: NMEFOSAA
Gm Reporting Limit: 18
Gm Well Depth Ft:
SRC Chemical: NMEFOSAA
SRC Result: 0
SRC Result Modifie: ND
SRC Result Units: NG/L
SRC Report Limit: 18
SRC Analytic Meth: QSMPFAS
SRC Well Depth Ft:
Gm Chemical Name: N-Methyl perfluorooctane sulfonamidoacetic acid
Gm Samp Collection Date: 10/17/2019
Gm Screen Top Depth Ft: 34.9
Gm Screen Bottom Depth Ft: 54.9
SRC Samp Collection Date: 10/17/2019
SRC Samp Collection Time: 1610
SRC Screen Top Depth Ft: 34.9
SRC Screen Bottom Depth Ft: 54.9
SRC Lab Note:

Well Details

Gm Cas No:
Gm Result: 0
Gm Result Modifier: ND
Gm Result Units: NG/L
Gm Chemical Vvl: PFDOA
Gm Reporting Limit: 1.9
Gm Well Depth Ft:
SRC Chemical: PFDOA
SRC Result: 0
SRC Result Modifie: ND
SRC Result Units: NG/L
SRC Report Limit: 1.9
SRC Analytic Meth: QSMPFAS
SRC Well Depth Ft:
Gm Chemical Name: Perfluorododecanoic acid
Gm Samp Collection Date: 10/17/2019
Gm Screen Top Depth Ft: 34.9
Gm Screen Bottom Depth Ft: 54.9
SRC Samp Collection Date: 10/17/2019
SRC Samp Collection Time: 1430
SRC Screen Top Depth Ft: 34.9
SRC Screen Bottom Depth Ft: 54.9

SRC Lab Note:

Well Details

Gm Cas No:
Gm Result: 110
Gm Result Modifier: =
Gm Result Units: NG/L
Gm Chemical Vvl: PFBSA
Gm Reporting Limit: 1.9
Gm Well Depth Ft:
Gm Chemical Name: Perfluorobutanesulfonic acid
Gm Samp Collection Date: 10/17/2019
Gm Screen Top Depth Ft: 34.9
Gm Screen Bottom Depth Ft: 54.9
SRC Samp Collection Date: 10/17/2019
SRC Samp Collection Time: 1430
SRC Screen Top Depth Ft: 34.9
SRC Screen Bottom Depth Ft: 54.9
SRC Lab Note:

SRC Chemical: PFBSA
SRC Result: 110
SRC Result Modifie: =
SRC Result Units: NG/L
SRC Report Limit: 1.9
SRC Analytic Meth: QSMPFAS
SRC Well Depth Ft:

Well Details

Gm Cas No:
Gm Result: 0
Gm Result Modifier: ND
Gm Result Units: NG/L
Gm Chemical Vvl: PFNA
Gm Reporting Limit: 1.9
Gm Well Depth Ft:
Gm Chemical Name: Perfluorononanoic acid
Gm Samp Collection Date: 10/17/2019
Gm Screen Top Depth Ft: 34.9
Gm Screen Bottom Depth Ft: 54.9
SRC Samp Collection Date: 10/17/2019
SRC Samp Collection Time: 1430
SRC Screen Top Depth Ft: 34.9
SRC Screen Bottom Depth Ft: 54.9
SRC Lab Note:

SRC Chemical: PFNA
SRC Result: 0
SRC Result Modifie: ND
SRC Result Units: NG/L
SRC Report Limit: 1.9
SRC Analytic Meth: QSMPFAS
SRC Well Depth Ft:

Well Details

Gm Cas No:
Gm Result: 0
Gm Result Modifier: ND
Gm Result Units: NG/L
Gm Chemical Vvl: PFHPSA
Gm Reporting Limit: 1.8
Gm Well Depth Ft:
Gm Chemical Name: Perfluoroheptanesulfonic acid
Gm Samp Collection Date: 10/17/2019
Gm Screen Top Depth Ft: 34.9
Gm Screen Bottom Depth Ft: 54.9
SRC Samp Collection Date: 10/17/2019
SRC Samp Collection Time: 1610
SRC Screen Top Depth Ft: 34.9
SRC Screen Bottom Depth Ft: 54.9
SRC Lab Note:

SRC Chemical: PFHPSA
SRC Result: 0
SRC Result Modifie: ND
SRC Result Units: NG/L
SRC Report Limit: 1.8
SRC Analytic Meth: QSMPFAS
SRC Well Depth Ft:

Well Details

Gm Cas No:
Gm Result: 0
Gm Result Modifier: ND

SRC Chemical: 6:2FTS
SRC Result: 0
SRC Result Modifie: ND

Gm Result Units:	NG/L	**SRC Result Units:**	NG/L
Gm Chemical Vvl:	6:2FTS	**SRC Report Limit:**	190
Gm Reporting Limit:	190	**SRC Analytic Meth:**	QSMPFAS
Gm Well Depth Ft:		**SRC Well Depth Ft:**	
Gm Chemical Name:	6:2 Fluorotelomer sulfonic acid		
Gm Samp Collection Date:	10/17/2019		
Gm Screen Top Depth Ft:	34.9		
Gm Screen Bottom Depth Ft:	54.9		
SRC Samp Collection Date:	10/17/2019		
SRC Samp Collection Time:	1430		
SRC Screen Top Depth Ft:	34.9		
SRC Screen Bottom Depth Ft:	54.9		
SRC Lab Note:			

Well Details

Gm Cas No:		**SRC Chemical:**	PFNS
Gm Result:	0	**SRC Result:**	0
Gm Result Modifier:	ND	**SRC Result Modifie:**	ND
Gm Result Units:	NG/L	**SRC Result Units:**	NG/L
Gm Chemical Vvl:	PFNS	**SRC Report Limit:**	1.8
Gm Reporting Limit:	1.8	**SRC Analytic Meth:**	QSMPFAS
Gm Well Depth Ft:		**SRC Well Depth Ft:**	
Gm Chemical Name:	Perfluorononanesulfonic acid		
Gm Samp Collection Date:	10/17/2019		
Gm Screen Top Depth Ft:	34.9		
Gm Screen Bottom Depth Ft:	54.9		
SRC Samp Collection Date:	10/17/2019		
SRC Samp Collection Time:	1610		
SRC Screen Top Depth Ft:	34.9		
SRC Screen Bottom Depth Ft:	54.9		
SRC Lab Note:			

Well Details

Gm Cas No:		**SRC Chemical:**	NETFOSAA
Gm Result:	0	**SRC Result:**	0
Gm Result Modifier:	ND	**SRC Result Modifie:**	ND
Gm Result Units:	NG/L	**SRC Result Units:**	NG/L
Gm Chemical Vvl:	NETFOSAA	**SRC Report Limit:**	18
Gm Reporting Limit:	18	**SRC Analytic Meth:**	QSMPFAS
Gm Well Depth Ft:		**SRC Well Depth Ft:**	
Gm Chemical Name:	N-Ethyl perfluorooctane sulfonamidoacetic acid		
Gm Samp Collection Date:	10/17/2019		
Gm Screen Top Depth Ft:	34.9		
Gm Screen Bottom Depth Ft:	54.9		
SRC Samp Collection Date:	10/17/2019		
SRC Samp Collection Time:	1610		
SRC Screen Top Depth Ft:	34.9		
SRC Screen Bottom Depth Ft:	54.9		
SRC Lab Note:			

Well Details

Gm Cas No:		**SRC Chemical:**	PFPES
Gm Result:	63	**SRC Result:**	63
Gm Result Modifier:	=	**SRC Result Modifie:**	=
Gm Result Units:	NG/L	**SRC Result Units:**	NG/L
Gm Chemical Vvl:	PFPES	**SRC Report Limit:**	1.8
Gm Reporting Limit:	1.8	**SRC Analytic Meth:**	QSMPFAS
Gm Well Depth Ft:		**SRC Well Depth Ft:**	
Gm Chemical Name:	Perfluoropentanesulfonoicacid		
Gm Samp Collection Date:	10/17/2019		
Gm Screen Top Depth Ft:	34.9		
Gm Screen Bottom Depth Ft:	54.9		

SRC Samp Collection Date: 10/17/2019
SRC Samp Collection Time: 1610
SRC Screen Top Depth Ft: 34.9
SRC Screen Bottom Depth Ft: 54.9
SRC Lab Note:

Well Details

Gm Cas No:
Gm Result: 0
Gm Result Modifier: ND
Gm Result Units: NG/L
Gm Chemical Vvl: PFOS
Gm Reporting Limit: 1.8
Gm Well Depth Ft:
Gm Chemical Name: Perfluorooctanoic sulfonate
Gm Samp Collection Date: 10/17/2019
Gm Screen Top Depth Ft: 34.9
Gm Screen Bottom Depth Ft: 54.9
SRC Samp Collection Date: 10/17/2019
SRC Samp Collection Time: 1610
SRC Screen Top Depth Ft: 34.9
SRC Screen Bottom Depth Ft: 54.9
SRC Lab Note:

SRC Chemical: PFOS
SRC Result: 0
SRC Result Modifie: ND
SRC Result Units: NG/L
SRC Report Limit: 1.8
SRC Analytic Meth: QSMPFAS
SRC Well Depth Ft:

Well Details

Gm Cas No:
Gm Result: 0
Gm Result Modifier: ND
Gm Result Units: NG/L
Gm Chemical Vvl: 4:2FTS
Gm Reporting Limit: 18
Gm Well Depth Ft:
Gm Chemical Name: 4:2 Fluorotelomer sulfonic acid
Gm Samp Collection Date: 10/17/2019
Gm Screen Top Depth Ft: 34.9
Gm Screen Bottom Depth Ft: 54.9
SRC Samp Collection Date: 10/17/2019
SRC Samp Collection Time: 1610
SRC Screen Top Depth Ft: 34.9
SRC Screen Bottom Depth Ft: 54.9
SRC Lab Note:

SRC Chemical: 4:2FTS
SRC Result: 0
SRC Result Modifie: ND
SRC Result Units: NG/L
SRC Report Limit: 18
SRC Analytic Meth: QSMPFAS
SRC Well Depth Ft:

Well Details

Gm Cas No:
Gm Result: 140
Gm Result Modifier: =
Gm Result Units: NG/L
Gm Chemical Vvl: PFOA
Gm Reporting Limit: 1.8
Gm Well Depth Ft:
Gm Chemical Name: Perfluorooctanoic acid
Gm Samp Collection Date: 10/17/2019
Gm Screen Top Depth Ft: 34.9
Gm Screen Bottom Depth Ft: 54.9
SRC Samp Collection Date: 10/17/2019
SRC Samp Collection Time: 1610
SRC Screen Top Depth Ft: 34.9
SRC Screen Bottom Depth Ft: 54.9
SRC Lab Note:

SRC Chemical: PFOA
SRC Result: 140
SRC Result Modifie: =
SRC Result Units: NG/L
SRC Report Limit: 1.8
SRC Analytic Meth: QSMPFAS
SRC Well Depth Ft:

Well Details

Gm Cas No:
Gm Result: 0
Gm Result Modifier: ND
Gm Result Units: NG/L
Gm Chemical Vvl: PFNS
Gm Reporting Limit: 1.9
Gm Well Depth Ft:
Gm Chemical Name: Perfluorononanesulfonic acid
Gm Samp Collection Date: 10/17/2019
Gm Screen Top Depth Ft: 34.9
Gm Screen Bottom Depth Ft: 54.9
SRC Samp Collection Date: 10/17/2019
SRC Samp Collection Time: 1430
SRC Screen Top Depth Ft: 34.9
SRC Screen Bottom Depth Ft: 54.9
SRC Lab Note:
SRC Chemical: PFNS
SRC Result: 0
SRC Result Modifie: ND
SRC Result Units: NG/L
SRC Report Limit: 1.9
SRC Analytic Meth: QSMPFAS
SRC Well Depth Ft:

Well Details

Gm Cas No:
Gm Result: 0
Gm Result Modifier: ND
Gm Result Units: NG/L
Gm Chemical Vvl: PFDSA
Gm Reporting Limit: 1.8
Gm Well Depth Ft:
Gm Chemical Name: Perfluorodecanesulfonic acid
Gm Samp Collection Date: 10/17/2019
Gm Screen Top Depth Ft: 34.9
Gm Screen Bottom Depth Ft: 54.9
SRC Samp Collection Date: 10/17/2019
SRC Samp Collection Time: 1610
SRC Screen Top Depth Ft: 34.9
SRC Screen Bottom Depth Ft: 54.9
SRC Lab Note:
SRC Chemical: PFDSA
SRC Result: 0
SRC Result Modifie: ND
SRC Result Units: NG/L
SRC Report Limit: 1.8
SRC Analytic Meth: QSMPFAS
SRC Well Depth Ft:

Well Details

Gm Cas No:
Gm Result: 0
Gm Result Modifier: ND
Gm Result Units: NG/L
Gm Chemical Vvl: PFNA
Gm Reporting Limit: 1.8
Gm Well Depth Ft:
Gm Chemical Name: Perfluorononanoic acid
Gm Samp Collection Date: 10/17/2019
Gm Screen Top Depth Ft: 34.9
Gm Screen Bottom Depth Ft: 54.9
SRC Samp Collection Date: 10/17/2019
SRC Samp Collection Time: 1610
SRC Screen Top Depth Ft: 34.9
SRC Screen Bottom Depth Ft: 54.9
SRC Lab Note:
SRC Chemical: PFNA
SRC Result: 0
SRC Result Modifie: ND
SRC Result Units: NG/L
SRC Report Limit: 1.8
SRC Analytic Meth: QSMPFAS
SRC Well Depth Ft:

Well Details

Gm Cas No:
Gm Result: 0
Gm Result Modifier: ND
Gm Result Units: NG/L
Gm Chemical Vvl: PFNDCA
Gm Reporting Limit: 1.9
Gm Well Depth Ft:
SRC Chemical: PFNDCA
SRC Result: 0
SRC Result Modifie: ND
SRC Result Units: NG/L
SRC Report Limit: 1.9
SRC Analytic Meth: QSMPFAS
SRC Well Depth Ft:

Gm Chemical Name: Perfluorodecanoic acid
Gm Samp Collection Date: 10/17/2019
Gm Screen Top Depth Ft: 34.9
Gm Screen Bottom Depth Ft: 54.9
SRC Samp Collection Date: 10/17/2019
SRC Samp Collection Time: 1430
SRC Screen Top Depth Ft: 34.9
SRC Screen Bottom Depth Ft: 54.9
SRC Lab Note:

Well Details

Gm Cas No:
Gm Result: 65
Gm Result Modifier: =
Gm Result Units: NG/L
Gm Chemical Vvl: PFPES
Gm Reporting Limit: 1.9
Gm Well Depth Ft:
SRC Chemical: PFPES
SRC Result: 65
SRC Result Modifie: =
SRC Result Units: NG/L
SRC Report Limit: 1.9
SRC Analytic Meth: QSMPFAS
SRC Well Depth Ft:
Gm Chemical Name: Perfluoropentanesulfonoicacid
Gm Samp Collection Date: 10/17/2019
Gm Screen Top Depth Ft: 34.9
Gm Screen Bottom Depth Ft: 54.9
SRC Samp Collection Date: 10/17/2019
SRC Samp Collection Time: 1430
SRC Screen Top Depth Ft: 34.9
SRC Screen Bottom Depth Ft: 54.9
SRC Lab Note:

Well Details

Gm Cas No:
Gm Result: 0
Gm Result Modifier: ND
Gm Result Units: NG/L
Gm Chemical Vvl: PFTEDA
Gm Reporting Limit: 1.9
Gm Well Depth Ft:
SRC Chemical: PFTEDA
SRC Result: 0
SRC Result Modifie: ND
SRC Result Units: NG/L
SRC Report Limit: 1.9
SRC Analytic Meth: QSMPFAS
SRC Well Depth Ft:
Gm Chemical Name: Perfluorotetradecanoic acid
Gm Samp Collection Date: 10/17/2019
Gm Screen Top Depth Ft: 34.9
Gm Screen Bottom Depth Ft: 54.9
SRC Samp Collection Date: 10/17/2019
SRC Samp Collection Time: 1430
SRC Screen Top Depth Ft: 34.9
SRC Screen Bottom Depth Ft: 54.9
SRC Lab Note:

Well Details

Gm Cas No:
Gm Result: 0
Gm Result Modifier: ND
Gm Result Units: NG/L
Gm Chemical Vvl: PFTRIDA
Gm Reporting Limit: 1.9
Gm Well Depth Ft:
SRC Chemical: PFTRIDA
SRC Result: 0
SRC Result Modifie: ND
SRC Result Units: NG/L
SRC Report Limit: 1.9
SRC Analytic Meth: QSMPFAS
SRC Well Depth Ft:
Gm Chemical Name: Perfluorotridecanoic acid
Gm Samp Collection Date: 10/17/2019
Gm Screen Top Depth Ft: 34.9
Gm Screen Bottom Depth Ft: 54.9
SRC Samp Collection Date: 10/17/2019
SRC Samp Collection Time: 1430
SRC Screen Top Depth Ft: 34.9
SRC Screen Bottom Depth Ft: 54.9

SRC Lab Note:

Well Details

Gm Cas No:
Gm Result: 0
Gm Result Modifier: ND
Gm Result Units: NG/L
Gm Chemical Vvl: 6:2FTS
Gm Reporting Limit: 180
Gm Well Depth Ft:
Gm Chemical Name: 6:2 Fluorotelomer sulfonic acid
Gm Samp Collection Date: 10/17/2019
Gm Screen Top Depth Ft: 34.9
Gm Screen Bottom Depth Ft: 54.9
SRC Samp Collection Date: 10/17/2019
SRC Samp Collection Time: 1610
SRC Screen Top Depth Ft: 34.9
SRC Screen Bottom Depth Ft: 54.9
SRC Lab Note:

SRC Chemical: 6:2FTS
SRC Result: 0
SRC Result Modifie: ND
SRC Result Units: NG/L
SRC Report Limit: 180
SRC Analytic Meth: QSMPFAS
SRC Well Depth Ft:

Well Details

Gm Cas No:
Gm Result: 0
Gm Result Modifier: ND
Gm Result Units: NG/L
Gm Chemical Vvl: PFHPSA
Gm Reporting Limit: 1.9
Gm Well Depth Ft:
Gm Chemical Name: Perfluoroheptanesulfonic acid
Gm Samp Collection Date: 10/17/2019
Gm Screen Top Depth Ft: 34.9
Gm Screen Bottom Depth Ft: 54.9
SRC Samp Collection Date: 10/17/2019
SRC Samp Collection Time: 1430
SRC Screen Top Depth Ft: 34.9
SRC Screen Bottom Depth Ft: 54.9
SRC Lab Note:

SRC Chemical: PFHPSA
SRC Result: 0
SRC Result Modifie: ND
SRC Result Units: NG/L
SRC Report Limit: 1.9
SRC Analytic Meth: QSMPFAS
SRC Well Depth Ft:

Well Details

Gm Cas No:
Gm Result: 0
Gm Result Modifier: ND
Gm Result Units: NG/L
Gm Chemical Vvl: PFNDCA
Gm Reporting Limit: 1.8
Gm Well Depth Ft:
Gm Chemical Name: Perfluorodecanoic acid
Gm Samp Collection Date: 10/17/2019
Gm Screen Top Depth Ft: 34.9
Gm Screen Bottom Depth Ft: 54.9
SRC Samp Collection Date: 10/17/2019
SRC Samp Collection Time: 1610
SRC Screen Top Depth Ft: 34.9
SRC Screen Bottom Depth Ft: 54.9
SRC Lab Note:

SRC Chemical: PFNDCA
SRC Result: 0
SRC Result Modifie: ND
SRC Result Units: NG/L
SRC Report Limit: 1.8
SRC Analytic Meth: QSMPFAS
SRC Well Depth Ft:

Well Details

Gm Cas No:
Gm Result: 0
Gm Result Modifier: ND

SRC Chemical: PFTRIDA
SRC Result: 0
SRC Result Modifie: ND

Gm Result Units:	NG/L	**SRC Result Units:**	NG/L
Gm Chemical Vvl:	PFTRIDA	**SRC Report Limit:**	1.8
Gm Reporting Limit:	1.8	**SRC Analytic Meth:**	QSMPFAS
Gm Well Depth Ft:		**SRC Well Depth Ft:**	
Gm Chemical Name:	Perfluorotridecanoic acid		
Gm Samp Collection Date:	10/17/2019		
Gm Screen Top Depth Ft:	34.9		
Gm Screen Bottom Depth Ft:	54.9		
SRC Samp Collection Date:	10/17/2019		
SRC Samp Collection Time:	1610		
SRC Screen Top Depth Ft:	34.9		
SRC Screen Bottom Depth Ft:	54.9		
SRC Lab Note:			

Well Details

Gm Cas No:		**SRC Chemical:**	PFOSA
Gm Result:	0	**SRC Result:**	0
Gm Result Modifier:	ND	**SRC Result Modifie:**	ND
Gm Result Units:	NG/L	**SRC Result Units:**	NG/L
Gm Chemical Vvl:	PFOSA	**SRC Report Limit:**	1.9
Gm Reporting Limit:	1.9	**SRC Analytic Meth:**	QSMPFAS
Gm Well Depth Ft:		**SRC Well Depth Ft:**	
Gm Chemical Name:	Perfluorooctane sulfonamide		
Gm Samp Collection Date:	10/17/2019		
Gm Screen Top Depth Ft:	34.9		
Gm Screen Bottom Depth Ft:	54.9		
SRC Samp Collection Date:	10/17/2019		
SRC Samp Collection Time:	1430		
SRC Screen Top Depth Ft:	34.9		
SRC Screen Bottom Depth Ft:	54.9		
SRC Lab Note:			

Well Details

Gm Cas No:		**SRC Chemical:**	PFOSA
Gm Result:	0	**SRC Result:**	0
Gm Result Modifier:	ND	**SRC Result Modifie:**	ND
Gm Result Units:	NG/L	**SRC Result Units:**	NG/L
Gm Chemical Vvl:	PFOSA	**SRC Report Limit:**	1.8
Gm Reporting Limit:	1.8	**SRC Analytic Meth:**	QSMPFAS
Gm Well Depth Ft:		**SRC Well Depth Ft:**	
Gm Chemical Name:	Perfluorooctane sulfonamide		
Gm Samp Collection Date:	10/17/2019		
Gm Screen Top Depth Ft:	34.9		
Gm Screen Bottom Depth Ft:	54.9		
SRC Samp Collection Date:	10/17/2019		
SRC Samp Collection Time:	1610		
SRC Screen Top Depth Ft:	34.9		
SRC Screen Bottom Depth Ft:	54.9		
SRC Lab Note:			

Well Details

Gm Cas No:		**SRC Chemical:**	8:2FTS
Gm Result:	0	**SRC Result:**	0
Gm Result Modifier:	ND	**SRC Result Modifie:**	ND
Gm Result Units:	NG/L	**SRC Result Units:**	NG/L
Gm Chemical Vvl:	8:2FTS	**SRC Report Limit:**	190
Gm Reporting Limit:	190	**SRC Analytic Meth:**	QSMPFAS
Gm Well Depth Ft:		**SRC Well Depth Ft:**	
Gm Chemical Name:	8:2 Fluorotelomer sulfonic acid		
Gm Samp Collection Date:	10/17/2019		
Gm Screen Top Depth Ft:	34.9		
Gm Screen Bottom Depth Ft:	54.9		

SRC Samp Collection Date: 10/17/2019
SRC Samp Collection Time: 1430
SRC Screen Top Depth Ft: 34.9
SRC Screen Bottom Depth Ft: 54.9
SRC Lab Note:

Well Details

Gm Cas No:
Gm Result: 140
Gm Result Modifier: =
Gm Result Units: NG/L
Gm Chemical Vvl: PFOA
Gm Reporting Limit: 1.9
Gm Well Depth Ft:
Gm Chemical Name: Perfluorooctanoic acid
Gm Samp Collection Date: 10/17/2019
Gm Screen Top Depth Ft: 34.9
Gm Screen Bottom Depth Ft: 54.9
SRC Chemical: PFOA
SRC Result: 140
SRC Result Modifie: =
SRC Result Units: NG/L
SRC Report Limit: 1.9
SRC Analytic Meth: QSMPFAS
SRC Well Depth Ft:
SRC Samp Collection Date: 10/17/2019
SRC Samp Collection Time: 1430
SRC Screen Top Depth Ft: 34.9
SRC Screen Bottom Depth Ft: 54.9
SRC Lab Note:

Well Details

Gm Cas No:
Gm Result: 0
Gm Result Modifier: ND
Gm Result Units: NG/L
Gm Chemical Vvl: NMEFOSAA
Gm Reporting Limit: 19
Gm Well Depth Ft:
Gm Chemical Name: N-Methyl perfluorooctane sulfonamidoacetic acid
Gm Samp Collection Date: 10/17/2019
Gm Screen Top Depth Ft: 34.9
Gm Screen Bottom Depth Ft: 54.9
SRC Chemical: NMEFOSAA
SRC Result: 0
SRC Result Modifie: ND
SRC Result Units: NG/L
SRC Report Limit: 19
SRC Analytic Meth: QSMPFAS
SRC Well Depth Ft:
SRC Samp Collection Date: 10/17/2019
SRC Samp Collection Time: 1430
SRC Screen Top Depth Ft: 34.9
SRC Screen Bottom Depth Ft: 54.9
SRC Lab Note:

Well Details

Gm Cas No:
Gm Result: 60
Gm Result Modifier: =
Gm Result Units: NG/L
Gm Chemical Vvl: PFHXSA
Gm Reporting Limit: 1.8
Gm Well Depth Ft:
Gm Chemical Name: Perfluorohexanesulfonic acid
Gm Samp Collection Date: 10/17/2019
Gm Screen Top Depth Ft: 34.9
Gm Screen Bottom Depth Ft: 54.9
SRC Chemical: PFHXSA
SRC Result: 60
SRC Result Modifie: =
SRC Result Units: NG/L
SRC Report Limit: 1.8
SRC Analytic Meth: QSMPFAS
SRC Well Depth Ft:
SRC Samp Collection Date: 10/17/2019
SRC Samp Collection Time: 1610
SRC Screen Top Depth Ft: 34.9
SRC Screen Bottom Depth Ft: 54.9
SRC Lab Note:

Well Details

Gm Cas No:		**SRC Chemical:**	PFHPA
Gm Result:	100	**SRC Result:**	100
Gm Result Modifier:	=	**SRC Result Modifie:**	=
Gm Result Units:	NG/L	**SRC Result Units:**	NG/L
Gm Chemical Vvl:	PFHPA	**SRC Report Limit:**	1.8
Gm Reporting Limit:	1.8	**SRC Analytic Meth:**	QSMPFAS
Gm Well Depth Ft:		**SRC Well Depth Ft:**	
Gm Chemical Name:	Perfluoroheptanoic acid		
Gm Samp Collection Date:	10/17/2019		
Gm Screen Top Depth Ft:	34.9		
Gm Screen Bottom Depth Ft:	54.9		
SRC Samp Collection Date:	10/17/2019		
SRC Samp Collection Time:	1610		
SRC Screen Top Depth Ft:	34.9		
SRC Screen Bottom Depth Ft:	54.9		
SRC Lab Note:			

Well Details

Gm Cas No:		**SRC Chemical:**	PFHA
Gm Result:	320	**SRC Result:**	320
Gm Result Modifier:	=	**SRC Result Modifie:**	=
Gm Result Units:	NG/L	**SRC Result Units:**	NG/L
Gm Chemical Vvl:	PFHA	**SRC Report Limit:**	1.8
Gm Reporting Limit:	1.8	**SRC Analytic Meth:**	QSMPFAS
Gm Well Depth Ft:		**SRC Well Depth Ft:**	
Gm Chemical Name:	Perfluorohexanoic acid		
Gm Samp Collection Date:	10/17/2019		
Gm Screen Top Depth Ft:	34.9		
Gm Screen Bottom Depth Ft:	54.9		
SRC Samp Collection Date:	10/17/2019		
SRC Samp Collection Time:	1610		
SRC Screen Top Depth Ft:	34.9		
SRC Screen Bottom Depth Ft:	54.9		
SRC Lab Note:			

Well Details

Gm Cas No:		**SRC Chemical:**	PFHPA
Gm Result:	110	**SRC Result:**	110
Gm Result Modifier:	=	**SRC Result Modifie:**	=
Gm Result Units:	NG/L	**SRC Result Units:**	NG/L
Gm Chemical Vvl:	PFHPA	**SRC Report Limit:**	1.9
Gm Reporting Limit:	1.9	**SRC Analytic Meth:**	QSMPFAS
Gm Well Depth Ft:		**SRC Well Depth Ft:**	
Gm Chemical Name:	Perfluoroheptanoic acid		
Gm Samp Collection Date:	10/17/2019		
Gm Screen Top Depth Ft:	34.9		
Gm Screen Bottom Depth Ft:	54.9		
SRC Samp Collection Date:	10/17/2019		
SRC Samp Collection Time:	1430		
SRC Screen Top Depth Ft:	34.9		
SRC Screen Bottom Depth Ft:	54.9		
SRC Lab Note:			

Well Details

Gm Cas No:		**SRC Chemical:**	PFOS
Gm Result:	0	**SRC Result:**	0
Gm Result Modifier:	ND	**SRC Result Modifie:**	ND
Gm Result Units:	NG/L	**SRC Result Units:**	NG/L
Gm Chemical Vvl:	PFOS	**SRC Report Limit:**	1.9
Gm Reporting Limit:	1.9	**SRC Analytic Meth:**	QSMPFAS
Gm Well Depth Ft:		**SRC Well Depth Ft:**	

Map Key	Number of Records	Direction	Distance (mi/ft)	Elev/Diff (ft)	Site	DB

Gm Chemical Name:	Perfluorooctanoic sulfonate
Gm Samp Collection Date:	10/17/2019
Gm Screen Top Depth Ft:	34.9
Gm Screen Bottom Depth Ft:	54.9
SRC Samp Collection Date:	10/17/2019
SRC Samp Collection Time:	1430
SRC Screen Top Depth Ft:	34.9
SRC Screen Bottom Depth Ft:	54.9
SRC Lab Note:	

Well Details

Gm Cas No:		**SRC Chemical:**	PFBSA
Gm Result:	99	**SRC Result:**	99
Gm Result Modifier:	=	**SRC Result Modifie:**	=
Gm Result Units:	NG/L	**SRC Result Units:**	NG/L
Gm Chemical Vvl:	PFBSA	**SRC Report Limit:**	1.8
Gm Reporting Limit:	1.8	**SRC Analytic Meth:**	QSMPFAS
Gm Well Depth Ft:		**SRC Well Depth Ft:**	

Gm Chemical Name:	Perfluorobutanesulfonic acid
Gm Samp Collection Date:	10/17/2019
Gm Screen Top Depth Ft:	34.9
Gm Screen Bottom Depth Ft:	54.9
SRC Samp Collection Date:	10/17/2019
SRC Samp Collection Time:	1610
SRC Screen Top Depth Ft:	34.9
SRC Screen Bottom Depth Ft:	54.9
SRC Lab Note:	

Map Key	Number of Records	Direction	Distance (mi/ft)	Elev/Diff (ft)	Site	DB
9	1 of 15	SSE	0.10 / 540.76	13.67 / 8	ZANKER ROAD RESOURCE MGMT 705 LOS ESTEROS RD SAN JOSE CA 95134	RCRA NON GEN

EPA Handler ID:	CAD981631690
Gen Status Universe:	No Report
Contact Name:	ENVIRONMENTAL MANAGER
Contact Address:	705 LOS ESTEROS RD , , SAN JOSE , CA, 95134 , US
Contact Phone No and Ext:	408-263-2383
Contact Email:	
Contact Country:	US
County Name:	SANTA CLARA
EPA Region:	09
Land Type:	
Receive Date:	19870107
Location Latitude:	
Location Longitude:	

Violation/Evaluation Summary

Note:	NO RECORDS: As of Apr 2023, there are no Compliance Monitoring and Enforcement (violation) records associated with this facility (EPA ID).

Handler Summary

Importer Activity:	No
Mixed Waste Generator:	No
Transporter Activity:	No
Transfer Facility:	No
Onsite Burner Exemption:	No
Furnace Exemption:	No
Underground Injection Activity:	No
Commercial TSD:	No
Used Oil Transporter:	No
Used Oil Transfer Facility:	No

Used Oil Processor: No
Used Oil Refiner: No
Used Oil Burner: No
Used Oil Market Burner: No
Used Oil Spec Marketer: No

Hazardous Waste Handler Details

Sequence No: 1
Receive Date: 19870107
Handler Name: ZANKER ROAD RESOURCE MGMT
Source Type: Notification
Federal Waste Generator Code: N
Generator Code Description: Not a Generator, Verified

Owner/Operator Details

Owner/Operator Ind: Current Operator
Type: Private
Name: NOT REQUIRED
Date Became Current:
Date Ended Current:
Phone: 415-555-1212
Source Type: Notification
Street No:
Street 1: NOT REQUIRED
Street 2:
City: NOT REQUIRED
State: ME
Country:
Zip Code: 99999

Owner/Operator Ind: Current Owner
Type: Private
Name: ZANKER ROAD RESOURCE MGMT
Date Became Current:
Date Ended Current:
Phone: 415-555-1212
Source Type: Notification
Street No:
Street 1: NOT REQUIRED
Street 2:
City: NOT REQUIRED
State: ME
Country:
Zip Code: 99999

---

9 | ***2 of 15*** | ***SSE*** | ***0.10 / 540.76*** | ***13.67 / 8*** | ***ZANKER ROAD RESOURCE RECOVERY OPERATION AND LANDFILL***
705 LOS ESTEROS RD
SAN JOSE CA 95134 | ***CUPA SANTACLARA***

Facility ID: FA0210713
GIS Latitude: 37.43276
GIS Longitude: -121.952295

Details

Record ID: PR0427035
PE: 2012
Description: APSA FACILITY-10,000 TO <50,000 GAL CAPACITY
Program Identifier: DEH PERMIT-ABOVEGROUND PETROLEUM STORAGE ACT PROGRAM

Details

Record ID: PR0313668
PE: 2206
Description: GENERATES 5 TO <25 TONS/YR
Program Identifier: DEH PERMIT-HAZ WASTE GENERATOR PROGRAM

Details

Record ID: PR0396616
PE: BP04
Description: HMBP FACILITY, 10-15 CHEMICALS

Map Key	Number of Records	Direction	Distance (mi/ft)	Elev/Diff (ft)	Site	DB
Program Identifier:		DEH PERMIT-HAZ MAT BUSINESS PLAN PROGRAM				
9	3 of 15	SSE	0.10 / 540.76	13.67 / 8	ZANKER ROAD RESOURCE RECOVERY OPERATION 705 LOS ESTEROS RD SAN JOSE CA 95134	HAZ SANJOSE

Occup ID:	405598	**SIC:**	5093
Class:	F1	**Hazmat Insp Dis:**	D
Prop Use:	919	**Insp Dist:**	2300
Station:	25	**District:**	5
HMMP:	Long Form	**Floors Above:**	1
HMMP Date:	9/29/2019	**Hide:**	FALSE
HMOC:	11		
HMOC Description:	MISCELLANEOUS COMPLEX FIRMS AND LABS		

9	4 of 15	SSE	0.10 / 540.76	13.67 / 8	Zanker Road Landfill 705 Los Esteros Rd CA	HSOL SANTACLARA

SCVWD ID:	06S1W02E01s
Solvent Files:	http://cf.valleywater.org/Zim/Zim%20Files/06/06S1W02E01s/
County:	Santa Clara

9	5 of 15	SSE	0.10 / 540.76	13.67 / 8	ZANKER ROAD RESOURCE RECOVERY OPERATION AND LANDFILL 705 LOS ESTEROS RD SAN JOSE CA 95134	CERS TANK

Site ID:	408083
Latitude:	37.437900
Longitude:	-121.949100

Regulated Programs

EI ID:	274751
EI Description:	Industrial Facility Storm Water
EI ID:	10355320
EI Description:	Chemical Storage Facilities
EI ID:	10355320
EI Description:	Hazardous Waste Generator
EI ID:	10355320
EI Description:	Aboveground Petroleum Storage

Violations

Violation Date:	06/15/2018	**Violation Source:**	CERS
Violation Program:	HMRRP	**Violation Division:**	Santa Clara County Environmental Health
Citation:	HSC 6.95 25508(a)(1) - California Health and Safety Code, Chapter 6.95, Section(s) 25508(a)(1)		
Violation Notes:			

Returned to compliance on 07/13/2018. Site map from most recent submission on CERS (9-29-17) failed to include the following required elements: North arrow direction Loading/unloading areas Roads Storm and sewer drains Access/exit points evacuation staging area Emergency response equipment locations

Violation Description:

Failure to complete and electronically submit a site map with all required content.

Violations

Violation Date: 06/15/2018 ***Violation Source:*** CERS
Violation Program: APSA ***Violation Division:*** Santa Clara County Environmental Health
Citation: HSC 6.67 25270.4.5(a) - California Health and Safety Code, Chapter 6.67, Section(s) 25270.4.5(a)
Violation Notes:

Returned to compliance on 07/13/2018. THE SPCC PLAN WAS NOT ORGANIZED CONSISTENT WITH FEDERAL SPCC REGULATIONS AND A CROSS REFERENCE WAS NOT PROVIDED. PROVIDE A CROSS REFERENCE IN THE SPCC PLAN.

Violation Description:

"Failure to prepare an SPCC Plan which fulfills all basic requirements that include:

1. The SPCC Plan must be prepared in accordance with good engineering practices.

2. Have full approval of management at a level of authority to commit the necessary resources to fully implement the SPCC Plan.

3. Prepare the SPCC Plan in writing.

4. Follow the sequence of the SPCC rule or include a cross-reference.

5. If the SPCC Plan calls for additional procedures, methods, or equipment not yet fully operational, discuss the items in separate paragraphs."

Violations

Violation Date: 06/15/2018 ***Violation Source:*** CERS
Violation Program: APSA ***Violation Division:*** Santa Clara County Environmental Health
Citation: HSC 6.67 25270.4.5 (a) - California Health and Safety Code, Chapter 6.67, Section(s) 25270.4.5 (a)
Violation Notes:

Returned to compliance on 07/13/2018. THE FACILITY WAS NOT PROVIDING ANNUAL DISCHARGE PREVENTION BRIEFINGS TO OIL HANDLING EMPLOYEES TO ENSURE UNDERSTANDING OF THE SPCC PLAN. CONDUCT AND DOCUMENT ANNUAL SPCC DISCHARGE PREVENTION BRIEFINGS TO ALL OIL-HANDLING EMPLOYEES TO ENSURE UNDERSTANDING OF THE SPCC PLAN.

Violation Description:

Failure to include in the SPCC plan an adequate description of employee training. Training shall address, at a minimum: operation and maintenance of equipment to prevent discharges; discharge procedure protocols; applicable pollution control laws, rules, and regulations; general facility operations; content of the facility SPCC plan; and annual discharge prevention briefings for oil-handling personnel to assure adequate understanding of the SPCC plan.

Violations

Violation Date: 06/15/2018 ***Violation Source:*** CERS
Violation Program: HMRRP ***Violation Division:*** Santa Clara County Environmental Health
Citation: HSC 6.95 25508(a)(1) - California Health and Safety Code, Chapter 6.95, Section(s) 25508(a)(1)
Violation Notes:

Returned to compliance on 07/13/2018. The following hazardous materials were observed on-site at or above reportable thresholds but was not reported in the hazardous materials inventory: Diesel (>55 gallons from emergency generators) Oxygen (6x350 cuft)

Violation Description:

Failure to complete and electronically submit hazardous material inventory information for all reportable hazardous materials on site at or above reportable quantities.

Violations

Violation Date: 06/15/2018 ***Violation Source:*** CERS
Violation Program: APSA ***Violation Division:*** Santa Clara County Environmental Health
Citation: HSC 6.67 25270.4.5(a) - California Health and Safety Code, Chapter 6.67, Section(s) 25270.4.5(a)

Violation Notes:

Returned to compliance on 07/13/2018. THE FACILITY WAS UNABLE TO DEMONSTRATE THAT THE ANNULAR SPACE ON THE 12,000 GALLON ABOVEGROUND DIESEL FUEL TANK WAS BEING MONITORED EITHER BY ELECTRONIC OR MANUAL METHODS. DETERMINE A METHOD TO MONITOR THE ANNUALAR SPACE ON THE 12,000 GALLON ABOVEGROUND DIESEL FUEL TANK. DOCUMENT THE MONITORING OF THE ANNUALAR SPACE.

Violation Description:

Failure to regularly test liquid level sensing devices to ensure proper operation.

Violations

Violation Date: 06/15/2018
Violation Source: CERS
Violation Program: APSA
Violation Division: Santa Clara County Environmental Health
Citation: HSC 6.67 25270.4.5(a) - California Health and Safety Code, Chapter 6.67, Section(s) 25270.4.5(a)
Violation Notes:

Returned to compliance on 07/13/2018. THE THIRD PARTY PROFESSIONAL ENGINEER WOULD NOT SIGN OFF ON THE INTEGRITY TESTING FOR THE 12,000 GALLON DIESEL FUEL TANK DUE TO MISSING TANK RECORDS AND THE AGE OF THE TANK. THE FACILITY IS IN THE PROCESS OF ORDERING A NEW 12,000 GALLON REPLACEMENT TANK. THE WORK ORDER HAS ALREADY BEEN PLACED AND THE FACILITY CONTACTED THE CITY OF SAN JOSE FOR PERMITTING AND PLAN REVIEW REQUIREMENTS. PROVIDE A COPY OF THE COVER LETTER FOR THE NEW ABOVEGROUND DIESEL STORAGE TANK THAT WAS SUBMITTED TO THE CITY OF SAN JOSE BUILDING DEPARTMENT. ALSO PROVIDE A WORK PLAN DESCRIBING WHEN THE NEW DIESEL TANK WILL BE INSTALLED.

Violation Description:

"Failure to test or inspect each aboveground container for integrity based on industry standards as discussed in the SPCC Plan:
1. On a regular schedule.
2. After making material repairs.
3. Use non-destructive testing.
4. Inspect each container's supports, foundations, and outside for signs of deterioration, discharges, or accumulation of oil inside diked areas."

Violations

Violation Date: 06/15/2018
Violation Source: CERS
Violation Program: HW
Violation Division: Santa Clara County Environmental Health
Citation: 22 CCR 15 66265.16 - California Code of Regulations, Title 22, Chapter 15, Section(s) 66265.16
Violation Notes:

Returned to compliance on 07/13/2018. Some individuals including supervisors have hazardous waste training documentation however not all staff that have waste management responsibilities have documented training. Rosario, mechanic handles hazardous waste and inspects and gauges waste tanks however he does not have any documented training. Document training for all individuals handling hazardous waste or with emergency response responsibilities.

Violation Description:

Failure to provide employees with hazardous waste training program of class room instructions or on-the-job training within the first six months after the date of their employment or assignment to a facility, or to a new position at a facility and annually thereafter. Training records on current personnel shall be kept until closure of the facility and for former employees the record shall be kept for at least three years from the date the employee last worked at the facility. The records shall include the following: the job title for each position at the facility related to hazardous waste management, and the name of the employee filling each job; a written job description for each position, duties of facility personnel assigned to each position, and a written description of the type and amount of both introductory and continuing training that will be given to each person filling a position.

Evaluations

Eval Date: 06/15/2018
Violations Found: Yes
Eval General Type: Compliance Evaluation Inspection
Eval Type: Routine done by local agency
Eval Division: Santa Clara County Environmental Health
Eval Program: HMRRP
Eval Source: CERS
Eval Notes:

Facility most recently electronically submitted the hazardous materials business plan (HMBP) on 9-29-2017. Reportable hazardous materials on-site include but are not limited to: Motor Oil Coolant Biodiesel Acetylene Propane Mineral Spirits Waste Paint Waste Oil Waste Coolant Oxygen Diesel Facility operator owns property. Assistant engineer indicated that employees have been trained as it relates to the HMBP and response to a release or threatened release of a hazardous material. Documentation to be sent to the County to demonstrate this. Provide training document for Rosario, mechanic. NOTE 1: review volumes reported for propane to ensure an amendment is not required. Additionally, revise the name of "motor oil" (275 gal) to "transmission fluid. NOTE 2: Observed 11 reportable hazardous materials. Permit will be modified from BP03 to BP04.; Note: data in [EVAL Notes] field for some records is truncated from the source.

Eval Date: 06/15/2018
Violations Found: Yes
Eval General Type: Compliance Evaluation Inspection
Eval Type: Routine done by local agency
Eval Division: Santa Clara County Environmental Health
Eval Program: HW
Eval Source: CERS
Eval Notes:

Facility is performs resource recovery and recycling of materials mostly consisting of construction debris. Facility services and maintains fleet of vehicles and generates automotive and oil related waste streams. A review of 1 year of uniform hazardous waste manifests and consolidated manifests indicate facility generates greater than 1,000kg/month and is therefore a California large quantity generator (LQG). Facility is a very small quantity generator of RCRA hazardous waste. EPA ID # CAD981631690. Waste tanks are manually gauged prior to filling. Tanks are single walled but have a bermed secondary containment. DOCUMENTATION REVIEWED INCLUDES BUT IS NOT LIMITED TO: Uniform hazardous waste manifests Land Disposal Restriction (RCRA wastes) Consolidated manifest (used oil) Training - see violation Tank system assessment (dated 11-29-17) Daily waste tank inspections MINOR VIOLATIONS CORRECTED AT TIME OF INSPECTION: 1X55 gal paint related waste - no [Truncated]; Note: data in [EVAL Notes] field for some records is truncated from the source.

Eval Date: 06/15/2018
Violations Found: Yes
Eval General Type: Compliance Evaluation Inspection
Eval Type: Routine done by local agency
Eval Division: Santa Clara County Environmental Health
Eval Program: APSA
Eval Source: CERS
Eval Notes:

A ABOVEGROUND PETROLEUM ACT (APSA) INSPECTION WAS CONDUCTED TODAY WITH MR. WILLIAM LINEBERRY-ASSISTANT ENGINEER WITH ZANKER RECYCLING AND MR. JONATHAN BLAZO-HAZARDOUS MATERIALS SPECIALIST WITH THE COUNTY OF SANTA CLARA HAZARDOUS MATERIALS COMPLIANCE DIVISION. A FACILITY WALK THROUGH WAS CONDUCTED AND THE FOLLOWING ABOVEGROUND PETROLEUM AREAS WERE INSPECTED: MAINTENANCE BUILDING: 1. ABOVE GROUND DIESEL STORAGE TANK (12,000 GALLONS). 2. ABOVE GROUND MOTOR OIL STORAGE TANK (500 GALLONS). 3. ABOVE GROUND HYDRAULIC OIL STORAGE TANK (500 GALLONS). 4. ABOVE GROUND USED OIL STORAGE TANK (1000 GALLONS). 5. MINERAL SPIRITS (55 GALLON DRUM.) 6. MISC 55 GALLON DRUMS LUBRICATING AND MOTOR OILS. (275 GALLONS). NON DOT MOBILE REFUELER 1,000 GALLONS DIESEL FUEL. NOTE: THE 1,000 GALLON NON DOT MOBILE REFUELER HAD GENERAL CONTAINMENT IN THE EVENT OF A DIESEL FUEL RELEASE. ALL PETROLEUM CONTAINING ABOVEGROUND STORAGE TANKS HAD ADEQUATE SECONDARY CONTAINMENT AND WERE OF [Truncated]; Note: data in [EVAL Notes] field for some records is truncated from the source.

Affiliations

Affil Type Desc: Operator
Entity Name: Zanker Road Resource Management, Ltd.
Entity Title:
Address:
City:
State:
Country:
Zip Code:
Phone: (408) 263-2384

Affil Type Desc: Owner/Operator
Entity Name: Zanker Road Resource Management
Entity Title: Operator
Address: 1500 Berger Drive
City: San Jose
State: CA
Country:

Zip Code: 95112
Phone:

Affil Type Desc: Legal Owner
Entity Name: Zanker Road Resource Management, Ltd.
Entity Title:
Address: 675 Los Esteros Road
City: San Jose
State: CA
Country: United States
Zip Code: 95134
Phone: (408) 263-2384

Affil Type Desc: Environmental Contact
Entity Name: William Lineberry
Entity Title:
Address: 675 Los Esteros Road
City: San Jose
State: CA
Country:
Zip Code: 95134
Phone:

Affil Type Desc: Identification Signer
Entity Name: Scott Beall
Entity Title: General Manager
Address:
City:
State:
Country:
Zip Code:
Phone:

Affil Type Desc: Parent Corporation
Entity Name: ZANKER ROAD LANDFILL
Entity Title:
Address:
City:
State:
Country:
Zip Code:
Phone:

Affil Type Desc: CUPA District
Entity Name: Santa Clara County Environmental Health
Entity Title:
Address: 1555 Berger Drive, Suite 300
City: San Jose
State: CA
Country:
Zip Code: 95112-2716
Phone: (408) 918-3400

Affil Type Desc: Facility Mailing Address
Entity Name: Mailing Address
Entity Title:
Address: 675 Los Esteros Road
City: San Jose
State: CA
Country:
Zip Code: 95134
Phone:

Affil Type Desc: Document Preparer
Entity Name: Heather Bondiek
Entity Title:
Address:
City:
State:

Country:
Zip Code:
Phone:

Affil Type Desc: Property Owner
Entity Name: Zanker Road Resource Management Ltd.
Entity Title:
Address: 675 Los Esteros Road
City: San Jose
State: CA
Country: United States
Zip Code: 95134
Phone: (408) 263-2384

Coordinates

Env Int Type Code: SMSWIND
Program ID: 274751
Latitude: 37.434000
Longitude: -121.949060
Coord Name:
Ref Point Type Desc: Unknown

---

9 | **6 of 15** | **SSE** | **0.10 / 540.76** | **13.67 / 8** | **ZANKER ROAD RESOURCE MANAGEMEN**
705 LOS ESTEROS ROAD
SAN JOSE CA 95134 | **EMISSIONS**

1987 Criteria Data

Facility ID: 3312
Facility SIC Code: 2411
CO: 43
Air Basin: SF
District: BA
COID: SCL
DISN: BAY AREA AQMD
CHAPIS:
CERR Code:
TOGT:
ROGT:
COT:
NOXT:
SOXT:
PMT: 3
PM10T: 1.824

1987 Toxic Data

Facility ID: 3312
Facility SIC Code: 2411
CO: 43
Air Basin: SF
District: BA
TS:
Health Risk Asmt:
Non-Cancer Chronic Haz Ind:
Non-Cancer Acute Haz Ind:
COID: SCL
DISN: BAY AREA AQMD
CHAPIS:
CERR Code:

1990 Criteria Data

Facility ID: 3312
Facility SIC Code: 2411
CO: 43
Air Basin: SF
District: BA
COID: SCL
DISN: BAY AREA AQMD
CHAPIS:
CERR Code:
TOGT:
ROGT:
COT:
NOXT:
SOXT:
PMT: 1.6
PM10T: 1.44

1990 Toxic Data

Facility ID:	3312	**COID:**	SCL
Facility SIC Code:	2411	**DISN:**	BAY AREA AQMD
CO:	43	**CHAPIS:**	
Air Basin:	SF	**CERR Code:**	
District:	BA		
TS:			
Health Risk Asmt:			
Non-Cancer Chronic Haz Ind:			
Non-Cancer Acute Haz Ind:			

1993 Criteria Data

Facility ID:	3312	**CERR Code:**	
Facility SIC Code:	2411	**TOGT:**	
CO:	43	**ROGT:**	
Air Basin:	SF	**COT:**	
District:	BA	**NOXT:**	
COID:	SCL	**SOXT:**	
DISN:	BAY AREA AQMD	**PMT:**	.2
CHAPIS:		**PM10T:**	.184

1993 Toxic Data

Facility ID:	3312	**COID:**	SCL
Facility SIC Code:	2411	**DISN:**	BAY AREA AQMD
CO:	43	**CHAPIS:**	
Air Basin:	SF	**CERR Code:**	
District:	BA		
TS:			
Health Risk Asmt:			
Non-Cancer Chronic Haz Ind:			
Non-Cancer Acute Haz Ind:			

1995 Criteria Data

Facility ID:	3312	**CERR Code:**	
Facility SIC Code:	5093	**TOGT:**	2.5
CO:	43	**ROGT:**	2.14153
Air Basin:	SF	**COT:**	1.9
District:	BA	**NOXT:**	8.5
COID:	SCL	**SOXT:**	.8
DISN:	BAY AREA AQMD	**PMT:**	5.3
CHAPIS:		**PM10T:**	3.5376

1995 Toxic Data

Facility ID:	3312	**COID:**	SCL
Facility SIC Code:	5093	**DISN:**	BAY AREA AQMD
CO:	43	**CHAPIS:**	
Air Basin:	SF	**CERR Code:**	
District:	BA		
TS:			
Health Risk Asmt:			
Non-Cancer Chronic Haz Ind:			
Non-Cancer Acute Haz Ind:			

1996 Criteria Data

Facility ID:	3312	**CERR Code:**	
Facility SIC Code:	5093	**TOGT:**	2.5
CO:	43	**ROGT:**	2.14153
Air Basin:	SF	**COT:**	1.9
District:	BA	**NOXT:**	8.5

COID:	SCL	**SOXT:**	.8
DISN:	BAY AREA AQMD	**PMT:**	5.3
CHAPIS:		**PM10T:**	3.5376

1996 Toxic Data

Facility ID:	3312	**COID:**	SCL
Facility SIC Code:	5093	**DISN:**	BAY AREA AQMD
CO:	43	**CHAPIS:**	
Air Basin:	SF	**CERR Code:**	
District:	BA		
TS:			
Health Risk Asmt:			
Non-Cancer Chronic Haz Ind:			
Non-Cancer Acute Haz Ind:			

1997 Criteria Data

Facility ID:	3312	**CERR Code:**	
Facility SIC Code:	5093	**TOGT:**	3.2
CO:	43	**ROGT:**	2.74736
Air Basin:	SF	**COT:**	3.1
District:	BA	**NOXT:**	14.5
COID:	SCL	**SOXT:**	1.7
DISN:	BAY AREA AQMD	**PMT:**	3.8
CHAPIS:		**PM10T:**	3.016

1997 Toxic Data

Facility ID:	3312	**COID:**	SCL
Facility SIC Code:	5093	**DISN:**	BAY AREA AQMD
CO:	43	**CHAPIS:**	
Air Basin:	SF	**CERR Code:**	
District:	BA		
TS:			
Health Risk Asmt:			
Non-Cancer Chronic Haz Ind:			
Non-Cancer Acute Haz Ind:			

1998 Criteria Data

Facility ID:	3312	**CERR Code:**	
Facility SIC Code:	5093	**TOGT:**	1.1
CO:	43	**ROGT:**	.96635
Air Basin:	SF	**COT:**	3.1
District:	BA	**NOXT:**	14
COID:	SCL	**SOXT:**	1.5
DISN:	BAY AREA AQMD	**PMT:**	6.5
CHAPIS:		**PM10T:**	5.518

1998 Toxic Data

Facility ID:	3312	**COID:**	SCL
Facility SIC Code:	5093	**DISN:**	BAY AREA AQMD
CO:	43	**CHAPIS:**	
Air Basin:	SF	**CERR Code:**	
District:	BA		
TS:			
Health Risk Asmt:			
Non-Cancer Chronic Haz Ind:			
Non-Cancer Acute Haz Ind:			

1999 Criteria Data

Facility ID:	3312	***CERR Code:***	
Facility SIC Code:	5093	***TOGT:***	.037
CO:	43	***ROGT:***	.0325045
Air Basin:	SF	***COT:***	.102
District:	BA	***NOXT:***	.469
COID:	SCL	***SOXT:***	.043
DISN:	BAY AREA AQMD	***PMT:***	5.506
CHAPIS:		***PM10T:***	4.682424

1999 Toxic Data

Facility ID:	3312	***COID:***	SCL
Facility SIC Code:	5093	***DISN:***	BAY AREA AQMD
CO:	43	***CHAPIS:***	
Air Basin:	SF	***CERR Code:***	
District:	BA		
TS:			
Health Risk Asmt:			
Non-Cancer Chronic Haz Ind:			
Non-Cancer Acute Haz Ind:			

2000 Criteria Data

Facility ID:	3312	***CERR Code:***	
Facility SIC Code:	5093	***TOGT:***	.037
CO:	43	***ROGT:***	.03
Air Basin:	SF	***COT:***	.102
District:	BA	***NOXT:***	.469
COID:	SCL	***SOXT:***	.043
DISN:	BAY AREA AQMD	***PMT:***	5.506
CHAPIS:		***PM10T:***	4.69

2000 Toxic Data

Facility ID:	3312	***COID:***	SCL
Facility SIC Code:	5093	***DISN:***	BAY AREA AQMD
CO:	43	***CHAPIS:***	
Air Basin:	SF	***CERR Code:***	
District:	BA		
TS:			
Health Risk Asmt:			
Non-Cancer Chronic Haz Ind:			
Non-Cancer Acute Haz Ind:			

2001 Criteria Data

Facility ID:	3312	***CERR Code:***	
Facility SIC Code:	5093	***TOGT:***	3751.12
CO:	43	***ROGT:***	48.96
Air Basin:	SF	***COT:***	1.83
District:	BA	***NOXT:***	8.47
COID:	SCL	***SOXT:***	
DISN:	BAY AREA AQMD	***PMT:***	5.43
CHAPIS:	Y	***PM10T:***	4.68

2001 Toxic Data

Facility ID:	3312	***COID:***	SCL
Facility SIC Code:	5093	***DISN:***	BAY AREA AQMD
CO:	43	***CHAPIS:***	Y
Air Basin:	SF	***CERR Code:***	

District: BA
TS:
Health Risk Asmt:
Non-Cancer Chronic Haz Ind:
Non-Cancer Acute Haz Ind:

2002 Criteria Data

Facility ID:	3312	***CERR Code:***	
Facility SIC Code:	5093	***TOGT:***	3790.041
CO:	43	***ROGT:***	25.5862095
Air Basin:	SF	***COT:***	1.899
District:	BA	***NOXT:***	8.751
COID:	SCL	***SOXT:***	.137
DISN:	BAY AREA AQMD	***PMT:***	5.348
CHAPIS:	Y	***PM10T:***	4.089432

2002 Toxic Data

Facility ID:	3312	***COID:***	SCL
Facility SIC Code:	5093	***DISN:***	BAY AREA AQMD
CO:	43	***CHAPIS:***	Y
Air Basin:	SF	***CERR Code:***	
District:	BA		
TS:			
Health Risk Asmt:			
Non-Cancer Chronic Haz Ind:			
Non-Cancer Acute Haz Ind:			

2003 Criteria Data

Facility ID:	3312	***CERR Code:***	
Facility SIC Code:	5093	***TOGT:***	3815.875
CO:	43	***ROGT:***	25.66
Air Basin:	SF	***COT:***	1.605
District:	BA	***NOXT:***	7.401
COID:	SCL	***SOXT:***	.116
DISN:	BAY AREA AQMD	***PMT:***	5.358
CHAPIS:	Y	***PM10T:***	4.03

2003 Toxic Data

Facility ID:	3312	***COID:***	SCL
Facility SIC Code:	5093	***DISN:***	BAY AREA AQMD
CO:	43	***CHAPIS:***	Y
Air Basin:	SF	***CERR Code:***	
District:	BA		
TS:			
Health Risk Asmt:			
Non-Cancer Chronic Haz Ind:			
Non-Cancer Acute Haz Ind:			

2004 Criteria Data

Facility ID:	3312	***CERR Code:***	
Facility SIC Code:	5093	***TOGT:***	3842.077
CO:	43	***ROGT:***	26.0591427
Air Basin:	SF	***COT:***	2.322
District:	BA	***NOXT:***	10.718
COID:	SCL	***SOXT:***	.168
DISN:	BAY AREA AQMD	***PMT:***	6.765
CHAPIS:	Y	***PM10T:***	5.14616

2004 Toxic Data

Facility ID:	3312	***COID:***	SCL
Facility SIC Code:	5093	***DISN:***	BAY AREA AQMD
CO:	43	***CHAPIS:***	Y
Air Basin:	SF	***CERR Code:***	
District:	BA		
TS:			
Health Risk Asmt:			
Non-Cancer Chronic Haz Ind:			
Non-Cancer Acute Haz Ind:			

2005 Criteria Data

Facility ID:	3312	***CERR Code:***	
Facility SIC Code:	5093	***TOGT:***	406.028
CO:	43	***ROGT:***	3.4841517
Air Basin:	SF	***COT:***	2.632
District:	BA	***NOXT:***	12.141
COID:	SCL	***SOXT:***	.189
DISN:	BAY AREA AQMD	***PMT:***	7.277
CHAPIS:	Y	***PM10T:***	5.393912

2005 Toxic Data

Facility ID:	3312	***COID:***	SCL
Facility SIC Code:	5093	***DISN:***	BAY AREA AQMD
CO:	43	***CHAPIS:***	Y
Air Basin:	SF	***CERR Code:***	
District:	BA		
TS:			
Health Risk Asmt:			
Non-Cancer Chronic Haz Ind:			
Non-Cancer Acute Haz Ind:			

2006 Criteria Data

Facility ID:	3312	***CERR Code:***	
Facility SIC Code:	5093	***TOGT:***	408
CO:	43	***ROGT:***	3.3709917
Air Basin:	SF	***COT:***	2.218
District:	BA	***NOXT:***	10.243
COID:	SCL	***SOXT:***	.159
DISN:	BAY AREA AQMD	***PMT:***	7.091
CHAPIS:	Y	***PM10T:***	5.216776

2006 Toxic Data

Facility ID:	3312	***COID:***	SCL
Facility SIC Code:	5093	***DISN:***	BAY AREA AQMD
CO:	43	***CHAPIS:***	Y
Air Basin:	SF	***CERR Code:***	
District:	BA		
TS:			
Health Risk Asmt:			
Non-Cancer Chronic Haz Ind:			
Non-Cancer Acute Haz Ind:			

2007 Criteria Data

Facility ID:	3312	***CERR Code:***	
Facility SIC Code:	5093	***TOGT:***	413.677

CO:	43	**ROGT:**	3.3462024
Air Basin:	SF	**COT:**	2.013
District:	BA	**NOXT:**	9.332
COID:	SCL	**SOXT:**	.004
DISN:	BAY AREA AQMD	**PMT:**	9.903
CHAPIS:		**PM10T:**	8.179976

2007 Toxic Data

Facility ID:	3312	**COID:**	SCL
Facility SIC Code:	5093	**DISN:**	BAY AREA AQMD
CO:	43	**CHAPIS:**	
Air Basin:	SF	**CERR Code:**	
District:	BA		
TS:			
Health Risk Asmt:			
Non-Cancer Chronic Haz Ind:			
Non-Cancer Acute Haz Ind:			

2008 Criteria Data

Facility ID:	3312	**CERR Code:**	
Facility SIC Code:	5093	**TOGT:**	416.729
CO:	43	**ROGT:**	3.2858259
Air Basin:	SF	**COT:**	1.718
District:	BA	**NOXT:**	7.946
COID:	SCL	**SOXT:**	.003
DISN:	BAY AREA AQMD	**PMT:**	9.566
CHAPIS:		**PM10T:**	7.934968

2008 Toxic Data

Facility ID:	3312	**COID:**	SCL
Facility SIC Code:	5093	**DISN:**	BAY AREA AQMD
CO:	43	**CHAPIS:**	
Air Basin:	SF	**CERR Code:**	
District:	BA		
TS:			
Health Risk Asmt:			
Non-Cancer Chronic Haz Ind:			
Non-Cancer Acute Haz Ind:			

2009 Criteria Data

Facility ID:	3312	**CERR Code:**	
Facility SIC Code:	5093	**TOGT:**	427.976
CO:	43	**ROGT:**	3.3608862
Air Basin:	SF	**COT:**	1.716
District:	BA	**NOXT:**	7.918
COID:	SCL	**SOXT:**	.004
DISN:	BAY AREA AQMD	**PMT:**	6.42686885245901639344262295081967213115
CHAPIS:		**PM10T:**	3.84504

2009 Toxic Data

Facility ID:	3312	**COID:**	SCL
Facility SIC Code:	5093	**DISN:**	BAY AREA AQMD
CO:	43	**CHAPIS:**	
Air Basin:	SF	**CERR Code:**	
District:	BA		
TS:			
Health Risk Asmt:			

Non-Cancer Chronic Haz Ind:
Non-Cancer Acute Haz Ind:

2010 Toxic Data

Facility ID:	3312	***COID:***	SCL
Facility SIC Code:	5093	***DISN:***	BAY AREA AQMD
CO:	43	***CHAPIS:***	
Air Basin:	SF	***CERR Code:***	
District:	BA		
TS:			
Health Risk Asmt:			
Non-Cancer Chronic Haz Ind:			
Non-Cancer Acute Haz Ind:			

2011 Criteria Data

Facility ID:	3312	***CERR Code:***	
Facility SIC Code:	5093	***TOGT:***	400.098
CO:	43	***ROGT:***	3.2374887
Air Basin:	SF	***COT:***	1.91
District:	BA	***NOXT:***	8.81
COID:	SCL	***SOXT:***	.004
DISN:	BAY AREA AQMD	***PMT:***	12.18051333002152674283821824805431362 81
CHAPIS:		***PM10T:***	5.009

2011 Toxic Data

Facility ID:	3312	***COID:***	SCL
Facility SIC Code:	5093	***DISN:***	BAY AREA AQMD
CO:	43	***CHAPIS:***	
Air Basin:	SF	***CERR Code:***	
District:	BA		
TS:			
Health Risk Asmt:			
Non-Cancer Chronic Haz Ind:			
Non-Cancer Acute Haz Ind:			

2012 Criteria Data

Facility ID:	3312	***CERR Code:***	
Facility SIC Code:	5093	***TOGT:***	399.801
CO:	43	***ROGT:***	2.9607654
Air Basin:	SF	***COT:***	1.032
District:	BA	***NOXT:***	4.771
COID:	SCL	***SOXT:***	.002
DISN:	BAY AREA AQMD	***PMT:***	8.58042785301338401837332699770333412529
CHAPIS:		***PM10T:***	6.01

2012 Toxic Data

Facility ID:	3312	***COID:***	SCL
Facility SIC Code:	5093	***DISN:***	BAY AREA AQMD
CO:	43	***CHAPIS:***	
Air Basin:	SF	***CERR Code:***	
District:	BA		
TS:			
Health Risk Asmt:			
Non-Cancer Chronic Haz Ind:			
Non-Cancer Acute Haz Ind:			

Map Key	Number of Records	Direction	Distance (mi/ft)	Elev/Diff (ft)	Site	DB

2013 Criteria Data

Facility ID:	3312	***CERR Code:***	
Facility SIC Code:	5093	***TOGT:***	399.801
CO:	43	***ROGT:***	2.9607654
Air Basin:	SF	***COT:***	1.032
District:	BA	***NOXT:***	4.771
COID:	SCL	***SOXT:***	.002
DISN:	BAY AREA AQMD	***PMT:***	8.101
CHAPIS:		***PM10T:***	6.01

2013 Toxic Data

Facility ID:	3312	***COID:***	SCL
Facility SIC Code:	5093	***DISN:***	BAY AREA AQMD
CO:	43	***CHAPIS:***	
Air Basin:	SF	***CERR Code:***	
District:	BA		
TS:			
Health Risk Asmt:			
Non-Cancer Chronic Haz Ind:			
Non-Cancer Acute Haz Ind:			

Map Key	Number of Records	Direction	Distance (mi/ft)	Elev/Diff (ft)	Site	DB
9	7 of 15	SSE	0.10 / 540.76	13.67 / 8	ZANKER ROAD RESOURCE MANAGEMEN LOS ESTEROS RD, END OF SAN JOSE CA 95134	EMISSIONS

2001 Criteria Data

Facility ID:	9656	***CERR Code:***	
Facility SIC Code:	4953	***TOGT:***	137.04
CO:	43	***ROGT:***	1.77
Air Basin:	SF	***COT:***	
District:	BA	***NOXT:***	
COID:	SCL	***SOXT:***	
DISN:	BAY AREA AQMD	***PMT:***	31.63
CHAPIS:	Y	***PM10T:***	28.47

2001 Toxic Data

Facility ID:	9656	***COID:***	SCL
Facility SIC Code:	4953	***DISN:***	BAY AREA AQMD
CO:	43	***CHAPIS:***	Y
Air Basin:	SF	***CERR Code:***	
District:	BA		
TS:			
Health Risk Asmt:			
Non-Cancer Chronic Haz Ind:			
Non-Cancer Acute Haz Ind:			

2002 Criteria Data

Facility ID:	9656	***CERR Code:***	
Facility SIC Code:	4953	***TOGT:***	137.035
CO:	43	***ROGT:***	.904431
Air Basin:	SF	***COT:***	
District:	BA	***NOXT:***	
COID:	SCL	***SOXT:***	
DISN:	BAY AREA AQMD	***PMT:***	31.63
CHAPIS:	Y	***PM10T:***	28.467

Map Key	Number of Records	Direction	Distance (mi/ft)	Elev/Diff (ft)	Site	DB

2002 Toxic Data

Facility ID:	9656	***COID:***	SCL
Facility SIC Code:	4953	***DISN:***	BAY AREA AQMD
CO:	43	***CHAPIS:***	Y
Air Basin:	SF	***CERR Code:***	
District:	BA		
TS:			
Health Risk Asmt:			
Non-Cancer Chronic Haz Ind:			
Non-Cancer Acute Haz Ind:			

2003 Criteria Data

Facility ID:	9656	***CERR Code:***	
Facility SIC Code:	4953	***TOGT:***	137.035
CO:	43	***ROGT:***	.9
Air Basin:	SF	***COT:***	
District:	BA	***NOXT:***	
COID:	SCL	***SOXT:***	
DISN:	BAY AREA AQMD	***PMT:***	31.63
CHAPIS:	Y	***PM10T:***	28.47

2003 Toxic Data

Facility ID:	9656	***COID:***	SCL
Facility SIC Code:	4953	***DISN:***	BAY AREA AQMD
CO:	43	***CHAPIS:***	Y
Air Basin:	SF	***CERR Code:***	
District:	BA		
TS:			
Health Risk Asmt:			
Non-Cancer Chronic Haz Ind:			
Non-Cancer Acute Haz Ind:			

Map Key	Number of Records	Direction	Distance (mi/ft)	Elev/Diff (ft)	Site	DB
9	8 of 15	SSE	0.10 / 540.76	13.67 / 8	***ZANKER ROAD RESOURCE MANAGEMENT,LTD*** ***705 LOS ESTEROS ROAD*** ***SAN JOSE CA 95134***	***EMISSIONS***

2014 Criteria Data

Facility ID:	3312	***CERR Code:***	
Facility SIC Code:	5093	***TOGT:***	399.486363289
CO:	43	***ROGT:***	
Air Basin:	SF	***COT:***	.044931006
District:	BA	***NOXT:***	.228483975
COID:	SCL	***SOXT:***	.000095809
DISN:	BAY AREA AQMD	***PMT:***	6.183557455
CHAPIS:		***PM10T:***	4.73313809

2014 Toxic Data

Facility ID:	3312	***COID:***	SCL
Facility SIC Code:	5093	***DISN:***	BAY AREA AQMD
CO:	43	***CHAPIS:***	
Air Basin:	SF	***CERR Code:***	
District:	BA		
TS:			
Health Risk Asmt:			

Non-Cancer Chronic Haz Ind:
Non-Cancer Acute Haz Ind:

2015 Criteria Data

Facility ID:	3312	***CERR Code:***	
Facility SIC Code:	5093	***TOGT:***	399.947436488
CO:	43	***ROGT:***	1.886498064
Air Basin:	SF	***COT:***	.002907
District:	BA	***NOXT:***	.035208473
COID:	SCL	***SOXT:***	.000006199
DISN:	BAY AREA AQMD	***PMT:***	9.433258694
CHAPIS:		***PM10T:***	7.066622176

2015 Toxic Data

Facility ID:	3312	***COID:***	SCL
Facility SIC Code:	5093	***DISN:***	BAY AREA AQMD
CO:	43	***CHAPIS:***	
Air Basin:	SF	***CERR Code:***	
District:	BA		
TS:			
Health Risk Asmt:			
Non-Cancer Chronic Haz Ind:			
Non-Cancer Acute Haz Ind:			

2016 Criteria Data

Facility ID:	3312	***CERR CODE:***	
Facility SIC Code:	5093	***TOGT:***	400.123241487
CO:	43	***ROGT:***	2.7950114259895
Air Basin:	SF	***COT:***	.470016032
District:	BA	***NOXT:***	2.183811295
COID:	SCL	***SOXT:***	.00100224
DISN:	BAY AREA AQMD	***PMT:***	9.332680168
CHAPIS:		***PM10T:***	7.07591719

2016 Toxic Data

Facility ID:	3312	***TS:***	
Facility SIC Code:	5093	***HRA:***	
CERR CODE:		***CH Index:***	
COID:	SCL	***AH Index:***	
CO:	43	***Air Basin:***	SF
DISN:	BAY AREA AQMD	***District:***	BA
CHAPIS:			

2017 Criteria Data

Facility ID:	3312	***CERR Code:***	
Facility SIC Code:	5093	***TOGT:***	399.9463886
CO:	43	***ROGT:***	2.63964616476
Air Basin:	SF	***COT:***	
District:	BA	***NOXT:***	.021836892
COID:	SCL	***SOXT:***	
DISN:	BAY AREA AQMD	***PMT:***	8.890953614
CHAPIS:		***PM10T:***	6.840837942

2017 Toxic Data

Facility ID:	3312	***COID:***	SCL
Facility SIC Code:	5093	***DISN:***	BAY AREA AQMD

CO: 43
Air Basin: SF
District: BA
TS:
Health Risk Asmt:
Non-Cancer Chronic Haz Ind:
Non-Cancer Acute Haz Ind:
CHAPIS:
CERR Code:

2018 Criteria Data

Facility ID: 3312
Facility SIC Code: 5093
CO: 43
Air Basin: SF
District: BA
COID: SCL
DISN: BAY AREA AQMD
CHAPIS:
CERR Code:
TOGT: 400.211776297
ROGT: 2.6413977235602
COT:
NOXT: .021851382
SOXT:
PMT: 8.896853281
PM10T: 6.845377237

2018 Toxic Data

Facility ID: 3312
Facility SIC Code: 5093
CO: 43
Air Basin: SF
District: BA
TS:
Health Risk Asmt:
Non-Cancer Chronic Haz Ind:
Non-Cancer Acute Haz Ind:
COID: SCL
DISN: BAY AREA AQMD
CHAPIS:
CERR Code:

2019 Criteria Data

CO: 43
Air Basin: SF
Facility ID: 3312
District: BA
Facility SIC Code: 5093
CO ID: SCL
DISN: BAY AREA AQMD
PM10T: 7.720312764
TOGT: 400.276605879
PMT: 10.16026131
CHAPIS:
CERR Code:
ROGT: 2.6983505087315
COT: .172239196
NOXT: .814115407
SOXT: .000367275

2019 Toxic Data

CO: 43
Air Basin: SF
Faccility ID: 3312
District: BA
Facility SIC Code: 5093
COID: SCL
Non-Cancer Chronic Haz Ind:
Non-Cancer Acute Haz Ind:
DISN: BAY AREA AQMD
CHAPIS:
CERR Code:
TS:
Health Risk Asmt:

2020 Criteria Data

CO: 43
Air Basin: SF
Facility ID: 3312
District: BA
Facility SIC Code: 5093
CO ID: SCL
CHAPIS:
CERR Code:
ROGT: 2.6983505087315
COT: .172239196
NOXT: .814115407
SOXT: .000367275

Map Key	Number of Records	Direction	Distance (mi/ft)	Elev/Diff (ft)	Site	DB

DISN: BAY AREA AQMD
TOGT: 400.276605879
PMT: 10.16026131
PM10T: 7.720312764

2020 Toxic Data

CO: 43
Air Basin: SF
Facility ID: 3312
District: BA
Facility SIC Code: 5093
COID: SCL
Non-Cancer Chronic Haz Ind:
Non-Cancer Acute Haz Ind:
DISN: BAY AREA AQMD
CHAPIS:
CHERR Code:
TS:
Health Risk Asmt:

9	9 of 15	SSE	0.10 / 540.76	13.67 / 8	ZANKER ROAD LANDFILL 705 LOS ESTEROS RD SAN JOSE CA 95134	C&D DEBRIS RECY

County: SANTA CLARA

Activity Type: ALTERNATIVE DAILY COVER/ALTERNATIVE INTERMEDIATE COVER
C&D MATERIALS MANUFACTURING
C&D PROCESSING
CARPET COLLECTION
MATERIAL RECOVERY FACILITY
OTHER RECYCLING MANUFACTURING
SOLID WASTE DISPOSAL (LANDFILL)

Phone No: (408) 263-2385

9	10 of 15	SSE	0.10 / 540.76	13.67 / 8	OLD OWENS CORNING LANDFILL 705 LOS ESTEROS RD SAN JOSE CA 95134	WMUD

Wmu ID No: 2 438050001
Wds ID No: 2 438050001
Swis ID No: 43-AN-0007
Reg ID No: 2189.8050
Edit Date: 21-Feb-1995
Last Edit: JHMJHMJHM
Region: 2
County: 43
Wds: TRUE
Msw: TRUE
Superorder: TRUE
Sc15: TRUE
Swat: TRUE
Tpca: FALSE
Rcra: FALSE
Dod:
Rbpo:
Openpub: FALSE
Waste List: TRUE
Tot Wmus: 1
Secrange:
Basemer:
Fcnt: ACCTS PAYABLE
Fdep:
F State: CA
Ffon:
Ftyp: SW3
Tonnage: 730
Fac Comment:

Npid:
Rptf: M
Sic1: 4953
Sic2:
Swat Anms: ZANKER ROAD LANDFILL
Swat Fnms:
Atyp: PR
Anms: ZANKER RESOURCES MANAGEMENT
Adep:
A Street: 625 CHARLES ST
A City: SAN JOSE CA
A Zip: 95112
A County: PAUL LINEBERRY
Afon: 4082632384
Lnms:
Ldep:
L Street:
L City:
L State: CA
L Zip:
L County:
Lfon:
Ttwq:
Toxi: N
Cplx:
Wdrs: A
Wtp1: NSLDWST
Wtp2: ISLDWST

WMU Details

Wmu ID: 2 438050001-01
Edit Date: 21-Jun-1996
G Monitor: TRUE
S Monitor: FALSE

Map Key	Number of Records	Direction	Distance (mi/ft)	Elev/Diff (ft)	Site	DB

Last Edit:	JHMJHMJHM	**V Monitor:**	FALSE
Wmu Type:	LANDFILL	**G Back:**	2
Wmu Name:	ZANKER ROAD DISPOSAL & RECYCLING	**S Back:**	0
Wmustatus:	OPERATING	**V Back:**	0
Wmu Size:	46	**G Nonback:**	7
Listed:	Yes	**S Nonback:**	0
Printed:	Yes	**V Nonback:**	0
Msw:	TRUE	**G Date:**	01-Jan-1987
Superorder:		**S Date:**	
Sc15:	TRUE	**V Date:**	
Swat:	TRUE	**Perm Test:**	UNDISTURBED SAMPLES
Tpca:	FALSE	**Gw Depth:**	10
Rcra:	FALSE	**Precip:**	13
Dod:	FALSE	**Site Alt:**	FALSE
Old Class:	UNKN	**Site Alta:**	FALSE
Old Waste:		**Line Alt:**	TRUE
Old First:	01-Jan-1934	**Line Alta:**	TRUE
New Class:	III	**Lcrs Alt:**	TRUE
New Waste:		**Lcrs Alta:**	TRUE
New First:	01-Jan-1985	**Composite:**	
Stat Date:	29-Apr-1987	**Line Des:**	FALSE
Cap Year:		**Liner1:**	TRUE
Closeplan:	TRUE	**Line1 Type:**	CLAY
Township:		**Liner2:**	FALSE
Fault Name:	HAYWARD FAULT	**Line2 Type:**	
Fault Distance:	15840	**Liner3:**	FALSE
Withquake:	TRUE	**Line3 Type:**	
Type Op:	AREA		

Gen Com1: TOTAL DESIGN CAPACITY: 3,200,000 CU YDS
Gen Com2: CAPACITY AS OF AUGUST 1991: 1,070,240 CU YDS
Gen Com3:
Gen Com4:
Formation: HOLOCENE BAY MUD & PLEISTOCENE ALLUVIUM
Form Type: UNKNOWN
Form Permit: 1X10^-4--10^-6
Form Com1: GROUND WATER LEVEL IS NEAR GROUND SURFACE. INFLUENCE OF SALTWATER IN-
Form Com2: TRUSION MAKES POLLUTANT DETECTION DIFICULT
Form Com3:
Form Com4:
Liner Com:
Lcrs: TRUE
Lcrs Type: HAS LEACHATE MONITORING / EXTRACTION WELLS.
Lcrs Des: FALSE
Cons Com1: FACILITY UNABLE TO MEET CONSTRUCTION COMPLETION SCHEDULE OF OCT. 1,'87
Cons Com2: AND 1990. DISCHARGER PROPOSED ANOTHER COMPLETION DATE OF MAY 1993.
Cons Com3:
Cons Com4:

9	*11 of 15*	*SSE*	*0.10 / 540.76*	*13.67 / 8*	***ZANKER ROAD RESOURCE MANAGEMENT*** ***705 LOS ESTEROS DR*** ***SAN JOSE CA 951340000***	***HAZ TSD***

EPA ID:	CAL000025905	**Facility County:**	43
Facility Street2:		**County:**	

Details DTSC HWTS: The Department of Toxic Substances Control (DTSC) makes available a Waste Code Matrix showing each Waste Code, its description, and annual amounts in its Hazardous Waste Tracking System: https://hwts.dtsc.ca.gov/search
Handler Profile URL: https://hwts.dtsc.ca.gov/facility/CAL000025905

9	*12 of 15*	*SSE*	*0.10 / 540.76*	*13.67 / 8*	***ZANKER ROAD CLASS III LANDFILL*** ***705 LOS ESTEROS*** ***SAN JOSE CA***	***PFAS SAMPLING***

Global ID:	L10002780473	**Latitude:**	37.4388624641958
Location ID:	GR-7	**Longitude:**	-121.949058982803

Field Pt Class: LW
Site Use: MSW Landfill
Site Type: Land Disposal Site

PFAS Chemicals

Sample ID: GR-7
Matrix: Liquid
Chemical: PFBSA
Qualifier: =
Value : 280
Lab Notes:
Reporting Limit: 20
Detection Limit: 4.9
QRAA: 0
Units: NG/L
Date: 9/17/2019
Regional Board: SAN FRANCISCO BAY RWQCB (REGION 2)

Sample ID: GR-7
Matrix: Liquid
Chemical: NMEFOSAA
Qualifier: =
Value : 47
Lab Notes:
Reporting Limit: 20
Detection Limit: 5.9
QRAA: 0
Units: NG/L
Date: 9/17/2019
Regional Board: SAN FRANCISCO BAY RWQCB (REGION 2)

Sample ID: GR-7
Matrix: Liquid
Chemical: PFHXSA
Qualifier: =
Value : 270
Lab Notes:
Reporting Limit: 20
Detection Limit: 4.9
QRAA: 0
Units: NG/L
Date: 9/17/2019
Regional Board: SAN FRANCISCO BAY RWQCB (REGION 2)

Sample ID: GR-7
Matrix: Liquid
Chemical: PFHA
Qualifier: =
Value : 4600
Lab Notes:
Reporting Limit: 200
Detection Limit: 49
QRAA: 0
Units: NG/L
Date: 9/17/2019
Regional Board: SAN FRANCISCO BAY RWQCB (REGION 2)

Sample ID: GR-7
Matrix: Liquid
Chemical: 6:2FTS
Qualifier: ND
Value : 0
Lab Notes:
Reporting Limit: 49
Detection Limit: 20
QRAA: 0
Units: NG/L
Date: 9/17/2019
Regional Board: SAN FRANCISCO BAY RWQCB (REGION 2)

Sample ID: GR-7
Matrix: Liquid
Chemical: PFPA
Qualifier: =
Value : 880
Lab Notes:
Reporting Limit: 20
Detection Limit: 4.9
QRAA: 0
Units: NG/L
Date: 9/17/2019
Regional Board: SAN FRANCISCO BAY RWQCB (REGION 2)

Sample ID: GR-7
Matrix: Liquid
Chemical: PFHPSA
Qualifier: ND
Value : 7.6
Lab Notes: J
Reporting Limit: 20
Detection Limit: 4.9
QRAA: 0
Units: NG/L
Date: 9/17/2019
Regional Board: SAN FRANCISCO BAY RWQCB (REGION 2)

Sample ID: GR-7
Matrix: Liquid
Chemical: PFPES
Qualifier: =
Value : 260
Lab Notes:
Reporting Limit: 20
Detection Limit: 4.9
QRAA: 0
Units: NG/L
Date: 9/17/2019
Regional Board: SAN FRANCISCO BAY RWQCB (REGION 2)

Sample ID: GR-7
Matrix: Liquid
Chemical: PFTRIDA
Qualifier: ND
Value : 0
Lab Notes:
Reporting Limit: 20
Detection Limit: 4.9
QRAA: 0
Units: NG/L
Date: 9/17/2019
Regional Board: SAN FRANCISCO BAY RWQCB (REGION 2)

Sample ID:	GR-7	**Reporting Limit:**	20
Matrix:	Liquid	**Detection Limit:**	4.9
Chemical:	PFHPA	**QRAA:**	0
Qualifier:	=	**Units:**	NG/L
Value :	480	**Date:**	9/17/2019
Lab Notes:		**Regional Board:**	SAN FRANCISCO BAY RWQCB (REGION 2)

Sample ID:	GR-7	**Reporting Limit:**	20
Matrix:	Liquid	**Detection Limit:**	4.9
Chemical:	4:2FTS	**QRAA:**	0
Qualifier:	ND	**Units:**	NG/L
Value :	0	**Date:**	9/17/2019
Lab Notes:		**Regional Board:**	SAN FRANCISCO BAY RWQCB (REGION 2)

Sample ID:	GR-7	**Reporting Limit:**	490
Matrix:	Liquid	**Detection Limit:**	200
Chemical:	PFBA	**QRAA:**	0
Qualifier:	=	**Units:**	NG/L
Value :	1600	**Date:**	9/17/2019
Lab Notes:		**Regional Board:**	SAN FRANCISCO BAY RWQCB (REGION 2)

Sample ID:	GR-7	**Reporting Limit:**	30
Matrix:	Liquid	**Detection Limit:**	4.9
Chemical:	NETFOSAA	**QRAA:**	0
Qualifier:	=	**Units:**	NG/L
Value :	1100	**Date:**	9/17/2019
Lab Notes:		**Regional Board:**	SAN FRANCISCO BAY RWQCB (REGION 2)

Sample ID:	GR-7	**Reporting Limit:**	20
Matrix:	Liquid	**Detection Limit:**	4.9
Chemical:	PFTEDA	**QRAA:**	0
Qualifier:	ND	**Units:**	NG/L
Value :	0	**Date:**	9/17/2019
Lab Notes:		**Regional Board:**	SAN FRANCISCO BAY RWQCB (REGION 2)

Sample ID:	GR-7	**Reporting Limit:**	20
Matrix:	Liquid	**Detection Limit:**	4.9
Chemical:	PFDSA	**QRAA:**	0
Qualifier:	ND	**Units:**	NG/L
Value :	0	**Date:**	9/17/2019
Lab Notes:		**Regional Board:**	SAN FRANCISCO BAY RWQCB (REGION 2)

Sample ID:	GR-7	**Reporting Limit:**	200
Matrix:	Liquid	**Detection Limit:**	49
Chemical:	PFOA	**QRAA:**	0
Qualifier:	=	**Units:**	NG/L
Value :	2000	**Date:**	9/17/2019
Lab Notes:		**Regional Board:**	SAN FRANCISCO BAY RWQCB (REGION 2)

Sample ID:	GR-7	**Reporting Limit:**	20
Matrix:	Liquid	**Detection Limit:**	4.9
Chemical:	PFDOA	**QRAA:**	0
Qualifier:	ND	**Units:**	NG/L
Value :	0	**Date:**	9/17/2019
Lab Notes:		**Regional Board:**	SAN FRANCISCO BAY RWQCB (REGION 2)

Sample ID:	GR-7	**Reporting Limit:**	20
Matrix:	Liquid	**Detection Limit:**	4.9
Chemical:	PFUNDCA	**QRAA:**	0
Qualifier:	ND	**Units:**	NG/L
Value :	12	**Date:**	9/17/2019
Lab Notes:	J	**Regional Board:**	SAN FRANCISCO BAY RWQCB (REGION 2)

Sample ID:	GR-7	**Reporting Limit:**	20
Matrix:	Liquid	**Detection Limit:**	4.9
Chemical:	PFNA	**QRAA:**	0
Qualifier:	ND	**Units:**	NG/L
Value :	15	**Date:**	9/17/2019

Lab Notes:	J	**Regional Board:**	SAN FRANCISCO BAY RWQCB (REGION 2)
Sample ID:	GR-7	**Reporting Limit:**	30
Matrix:	Liquid	**Detection Limit:**	9.9
Chemical:	8:2FTS	**QRAA:**	0
Qualifier:	ND	**Units:**	NG/L
Value :	0	**Date:**	9/17/2019
Lab Notes:		**Regional Board:**	SAN FRANCISCO BAY RWQCB (REGION 2)
Sample ID:	GR-7	**Reporting Limit:**	20
Matrix:	Liquid	**Detection Limit:**	4.9
Chemical:	PFOS	**QRAA:**	0
Qualifier:	=	**Units:**	NG/L
Value :	700	**Date:**	9/17/2019
Lab Notes:		**Regional Board:**	SAN FRANCISCO BAY RWQCB (REGION 2)
Sample ID:	GR-7	**Reporting Limit:**	20
Matrix:	Liquid	**Detection Limit:**	4.9
Chemical:	PFOSA	**QRAA:**	0
Qualifier:	ND	**Units:**	NG/L
Value :	8.5	**Date:**	9/17/2019
Lab Notes:	J	**Regional Board:**	SAN FRANCISCO BAY RWQCB (REGION 2)
Sample ID:	GR-7	**Reporting Limit:**	20
Matrix:	Liquid	**Detection Limit:**	4.9
Chemical:	PFNDCA	**QRAA:**	0
Qualifier:	=	**Units:**	NG/L
Value :	29	**Date:**	9/17/2019
Lab Notes:		**Regional Board:**	SAN FRANCISCO BAY RWQCB (REGION 2)

9	13 of 15	SSE	0.10 / 540.76	13.67 / 8	ZANKER ROAD CLASS III LANDFILL 705 LOS ESTEROS SAN JOSE CA	PFAS SAMPLING

Global ID:	L10002780473	**Latitude:**	37.4388624641958
Location ID:	G-14	**Longitude:**	-121.949058982803
Field Pt Class:	MW		
Site Use:	MSW Landfill		
Site Type:	Land Disposal Site		

PFAS Chemicals

Sample ID:	G-14	**Reporting Limit:**	1.7
Matrix:	Liquid	**Detection Limit:**	0.42
Chemical:	PFOA	**QRAA:**	0
Qualifier:	=	**Units:**	NG/L
Value :	19	**Date:**	9/17/2019
Lab Notes:		**Regional Board:**	SAN FRANCISCO BAY RWQCB (REGION 2)
Sample ID:	G-14	**Reporting Limit:**	1.7
Matrix:	Liquid	**Detection Limit:**	0.42
Chemical:	PFPES	**QRAA:**	0
Qualifier:	ND	**Units:**	NG/L
Value :	0.64	**Date:**	9/17/2019
Lab Notes:	J	**Regional Board:**	SAN FRANCISCO BAY RWQCB (REGION 2)
Sample ID:	G-14	**Reporting Limit:**	1.7
Matrix:	Liquid	**Detection Limit:**	0.42
Chemical:	PFHA	**QRAA:**	0
Qualifier:	=	**Units:**	NG/L
Value :	14	**Date:**	9/17/2019
Lab Notes:		**Regional Board:**	SAN FRANCISCO BAY RWQCB (REGION 2)
Sample ID:	G-14	**Reporting Limit:**	1.7
Matrix:	Liquid	**Detection Limit:**	0.42
Chemical:	PFHXSA	**QRAA:**	0

Qualifier:	ND	**Units:**	NG/L
Value :	1.1	**Date:**	9/17/2019
Lab Notes:	J	**Regional Board:**	SAN FRANCISCO BAY RWQCB (REGION 2)
Sample ID:	G-14	**Reporting Limit:**	1.7
Matrix:	Liquid	**Detection Limit:**	0.42
Chemical:	PFBSA	**QRAA:**	0
Qualifier:	=	**Units:**	NG/L
Value :	1.8	**Date:**	9/17/2019
Lab Notes:		**Regional Board:**	SAN FRANCISCO BAY RWQCB (REGION 2)
Sample ID:	G-14	**Reporting Limit:**	2.5
Matrix:	Liquid	**Detection Limit:**	0.42
Chemical:	NETFOSAA	**QRAA:**	0
Qualifier:	ND	**Units:**	NG/L
Value :	0	**Date:**	9/17/2019
Lab Notes:		**Regional Board:**	SAN FRANCISCO BAY RWQCB (REGION 2)
Sample ID:	G-14	**Reporting Limit:**	1.7
Matrix:	Liquid	**Detection Limit:**	0.5
Chemical:	NMEFOSAA	**QRAA:**	0
Qualifier:	ND	**Units:**	NG/L
Value :	0	**Date:**	9/17/2019
Lab Notes:		**Regional Board:**	SAN FRANCISCO BAY RWQCB (REGION 2)
Sample ID:	G-14	**Reporting Limit:**	1.7
Matrix:	Liquid	**Detection Limit:**	0.42
Chemical:	PFUNDCA	**QRAA:**	0
Qualifier:	ND	**Units:**	NG/L
Value :	0	**Date:**	9/17/2019
Lab Notes:		**Regional Board:**	SAN FRANCISCO BAY RWQCB (REGION 2)
Sample ID:	G-14	**Reporting Limit:**	1.7
Matrix:	Liquid	**Detection Limit:**	0.42
Chemical:	PFNA	**QRAA:**	0
Qualifier:	ND	**Units:**	NG/L
Value :	0	**Date:**	9/17/2019
Lab Notes:		**Regional Board:**	SAN FRANCISCO BAY RWQCB (REGION 2)
Sample ID:	G-14	**Reporting Limit:**	1.7
Matrix:	Liquid	**Detection Limit:**	0.42
Chemical:	PFOSA	**QRAA:**	0
Qualifier:	ND	**Units:**	NG/L
Value :	0	**Date:**	9/17/2019
Lab Notes:		**Regional Board:**	SAN FRANCISCO BAY RWQCB (REGION 2)
Sample ID:	G-14	**Reporting Limit:**	1.7
Matrix:	Liquid	**Detection Limit:**	0.42
Chemical:	PFPA	**QRAA:**	0
Qualifier:	=	**Units:**	NG/L
Value :	9.7	**Date:**	9/17/2019
Lab Notes:		**Regional Board:**	SAN FRANCISCO BAY RWQCB (REGION 2)
Sample ID:	G-14	**Reporting Limit:**	1.7
Matrix:	Liquid	**Detection Limit:**	0.42
Chemical:	4:2FTS	**QRAA:**	0
Qualifier:	ND	**Units:**	NG/L
Value :	0	**Date:**	9/17/2019
Lab Notes:		**Regional Board:**	SAN FRANCISCO BAY RWQCB (REGION 2)
Sample ID:	G-14	**Reporting Limit:**	4.2
Matrix:	Liquid	**Detection Limit:**	1.7
Chemical:	PFBA	**QRAA:**	0
Qualifier:	=	**Units:**	NG/L
Value :	94	**Date:**	9/17/2019
Lab Notes:		**Regional Board:**	SAN FRANCISCO BAY RWQCB (REGION 2)
Sample ID:	G-14	**Reporting Limit:**	1.7
Matrix:	Liquid	**Detection Limit:**	0.42

Chemical:	PFTEDA	**QRAA:**	0
Qualifier:	ND	**Units:**	NG/L
Value :	0	**Date:**	9/17/2019
Lab Notes:		**Regional Board:**	SAN FRANCISCO BAY RWQCB (REGION 2)

Sample ID:	G-14	**Reporting Limit:**	1.7
Matrix:	Liquid	**Detection Limit:**	0.42
Chemical:	PFHPSA	**QRAA:**	0
Qualifier:	ND	**Units:**	NG/L
Value :	0	**Date:**	9/17/2019
Lab Notes:		**Regional Board:**	SAN FRANCISCO BAY RWQCB (REGION 2)

Sample ID:	G-14	**Reporting Limit:**	1.7
Matrix:	Liquid	**Detection Limit:**	0.42
Chemical:	PFNDCA	**QRAA:**	0
Qualifier:	ND	**Units:**	NG/L
Value :	0	**Date:**	9/17/2019
Lab Notes:		**Regional Board:**	SAN FRANCISCO BAY RWQCB (REGION 2)

Sample ID:	G-14	**Reporting Limit:**	1.7
Matrix:	Liquid	**Detection Limit:**	0.42
Chemical:	PFOS	**QRAA:**	0
Qualifier:	ND	**Units:**	NG/L
Value :	1.5	**Date:**	9/17/2019
Lab Notes:	J	**Regional Board:**	SAN FRANCISCO BAY RWQCB (REGION 2)

Sample ID:	G-14	**Reporting Limit:**	1.7
Matrix:	Liquid	**Detection Limit:**	0.42
Chemical:	PFHPA	**QRAA:**	0
Qualifier:	=	**Units:**	NG/L
Value :	5.8	**Date:**	9/17/2019
Lab Notes:		**Regional Board:**	SAN FRANCISCO BAY RWQCB (REGION 2)

Sample ID:	G-14	**Reporting Limit:**	4.2
Matrix:	Liquid	**Detection Limit:**	1.7
Chemical:	6:2FTS	**QRAA:**	0
Qualifier:	ND	**Units:**	NG/L
Value :	0	**Date:**	9/17/2019
Lab Notes:		**Regional Board:**	SAN FRANCISCO BAY RWQCB (REGION 2)

Sample ID:	G-14	**Reporting Limit:**	1.7
Matrix:	Liquid	**Detection Limit:**	0.42
Chemical:	PFTRIDA	**QRAA:**	0
Qualifier:	ND	**Units:**	NG/L
Value :	0	**Date:**	9/17/2019
Lab Notes:		**Regional Board:**	SAN FRANCISCO BAY RWQCB (REGION 2)

Sample ID:	G-14	**Reporting Limit:**	2.5
Matrix:	Liquid	**Detection Limit:**	0.84
Chemical:	8:2FTS	**QRAA:**	0
Qualifier:	ND	**Units:**	NG/L
Value :	0	**Date:**	9/17/2019
Lab Notes:		**Regional Board:**	SAN FRANCISCO BAY RWQCB (REGION 2)

Sample ID:	G-14	**Reporting Limit:**	1.7
Matrix:	Liquid	**Detection Limit:**	0.42
Chemical:	PFDSA	**QRAA:**	0
Qualifier:	ND	**Units:**	NG/L
Value :	0	**Date:**	9/17/2019
Lab Notes:		**Regional Board:**	SAN FRANCISCO BAY RWQCB (REGION 2)

Sample ID:	G-14	**Reporting Limit:**	1.7
Matrix:	Liquid	**Detection Limit:**	0.42
Chemical:	PFDOA	**QRAA:**	0
Qualifier:	ND	**Units:**	NG/L
Value :	0	**Date:**	9/17/2019
Lab Notes:		**Regional Board:**	SAN FRANCISCO BAY RWQCB (REGION 2)

Map Key	Number of Records	Direction	Distance (mi/ft)	Elev/Diff (ft)	Site	DB
9	14 of 15	SSE	0.10 / 540.76	13.67 / 8	ZANKER ROAD CLASS III LANDFILL 705 LOS ESTEROS SAN JOSE CA	PFAS SAMPLING

Global ID: L10002780473
Location ID: G-3
Field Pt Class: MW
Site Use: MSW Landfill
Site Type: Land Disposal Site
Latitude: 37.4388624641958
Longitude: -121.949058982803

PFAS Chemicals

Sample ID:	G-3	**Reporting Limit:**	2.6
Matrix:	Liquid	**Detection Limit:**	0.43
Chemical:	NETFOSAA	**QRAA:**	0
Qualifier:	ND	**Units:**	NG/L
Value :	0	**Date:**	9/17/2019
Lab Notes:		**Regional Board:**	SAN FRANCISCO BAY RWQCB (REGION 2)

Sample ID:	G-3	**Reporting Limit:**	4.3
Matrix:	Liquid	**Detection Limit:**	1.7
Chemical:	PFBA	**QRAA:**	0
Qualifier:	=	**Units:**	NG/L
Value :	110	**Date:**	9/17/2019
Lab Notes:		**Regional Board:**	SAN FRANCISCO BAY RWQCB (REGION 2)

Sample ID:	G-3	**Reporting Limit:**	1.7
Matrix:	Liquid	**Detection Limit:**	0.43
Chemical:	PFBSA	**QRAA:**	0
Qualifier:	=	**Units:**	NG/L
Value :	2.3	**Date:**	9/17/2019
Lab Notes:		**Regional Board:**	SAN FRANCISCO BAY RWQCB (REGION 2)

Sample ID:	G-3	**Reporting Limit:**	1.7
Matrix:	Liquid	**Detection Limit:**	0.51
Chemical:	NMEFOSAA	**QRAA:**	0
Qualifier:	ND	**Units:**	NG/L
Value :	0	**Date:**	9/17/2019
Lab Notes:		**Regional Board:**	SAN FRANCISCO BAY RWQCB (REGION 2)

Sample ID:	G-3	**Reporting Limit:**	1.7
Matrix:	Liquid	**Detection Limit:**	0.43
Chemical:	PFDOA	**QRAA:**	0
Qualifier:	ND	**Units:**	NG/L
Value :	0	**Date:**	9/17/2019
Lab Notes:		**Regional Board:**	SAN FRANCISCO BAY RWQCB (REGION 2)

Sample ID:	G-3	**Reporting Limit:**	2.6
Matrix:	Liquid	**Detection Limit:**	0.85
Chemical:	8:2FTS	**QRAA:**	0
Qualifier:	ND	**Units:**	NG/L
Value :	0	**Date:**	9/17/2019
Lab Notes:		**Regional Board:**	SAN FRANCISCO BAY RWQCB (REGION 2)

Sample ID:	G-3	**Reporting Limit:**	1.7
Matrix:	Liquid	**Detection Limit:**	0.43
Chemical:	PFHPSA	**QRAA:**	0
Qualifier:	ND	**Units:**	NG/L
Value :	0	**Date:**	9/17/2019
Lab Notes:		**Regional Board:**	SAN FRANCISCO BAY RWQCB (REGION 2)

Sample ID:	G-3	**Reporting Limit:**	1.7
Matrix:	Liquid	**Detection Limit:**	0.43
Chemical:	4:2FTS	**QRAA:**	0
Qualifier:	ND	**Units:**	NG/L
Value :	0	**Date:**	9/17/2019
Lab Notes:		**Regional Board:**	SAN FRANCISCO BAY RWQCB (REGION 2)

Sample ID:	G-3	**Reporting Limit:**	1.7
Matrix:	Liquid	**Detection Limit:**	0.43
Chemical:	PFTEDA	**QRAA:**	0
Qualifier:	ND	**Units:**	NG/L
Value :	0	**Date:**	9/17/2019
Lab Notes:		**Regional Board:**	SAN FRANCISCO BAY RWQCB (REGION 2)

Sample ID:	G-3	**Reporting Limit:**	1.7
Matrix:	Liquid	**Detection Limit:**	0.43
Chemical:	PFDSA	**QRAA:**	0
Qualifier:	ND	**Units:**	NG/L
Value :	0	**Date:**	9/17/2019
Lab Notes:		**Regional Board:**	SAN FRANCISCO BAY RWQCB (REGION 2)

Sample ID:	G-3	**Reporting Limit:**	1.7
Matrix:	Liquid	**Detection Limit:**	0.43
Chemical:	PFPES	**QRAA:**	0
Qualifier:	ND	**Units:**	NG/L
Value :	0	**Date:**	9/17/2019
Lab Notes:		**Regional Board:**	SAN FRANCISCO BAY RWQCB (REGION 2)

Sample ID:	G-3	**Reporting Limit:**	1.7
Matrix:	Liquid	**Detection Limit:**	0.43
Chemical:	PFNDCA	**QRAA:**	0
Qualifier:	ND	**Units:**	NG/L
Value :	0	**Date:**	9/17/2019
Lab Notes:		**Regional Board:**	SAN FRANCISCO BAY RWQCB (REGION 2)

Sample ID:	G-3	**Reporting Limit:**	1.7
Matrix:	Liquid	**Detection Limit:**	0.43
Chemical:	PFHPA	**QRAA:**	0
Qualifier:	=	**Units:**	NG/L
Value :	2	**Date:**	9/17/2019
Lab Notes:		**Regional Board:**	SAN FRANCISCO BAY RWQCB (REGION 2)

Sample ID:	G-3	**Reporting Limit:**	1.7
Matrix:	Liquid	**Detection Limit:**	0.43
Chemical:	PFTRIDA	**QRAA:**	0
Qualifier:	ND	**Units:**	NG/L
Value :	0	**Date:**	9/17/2019
Lab Notes:		**Regional Board:**	SAN FRANCISCO BAY RWQCB (REGION 2)

Sample ID:	G-3	**Reporting Limit:**	1.7
Matrix:	Liquid	**Detection Limit:**	0.43
Chemical:	PFUNDCA	**QRAA:**	0
Qualifier:	ND	**Units:**	NG/L
Value :	0	**Date:**	9/17/2019
Lab Notes:		**Regional Board:**	SAN FRANCISCO BAY RWQCB (REGION 2)

Sample ID:	G-3	**Reporting Limit:**	1.7
Matrix:	Liquid	**Detection Limit:**	0.43
Chemical:	PFOSA	**QRAA:**	0
Qualifier:	ND	**Units:**	NG/L
Value :	0	**Date:**	9/17/2019
Lab Notes:		**Regional Board:**	SAN FRANCISCO BAY RWQCB (REGION 2)

Sample ID:	G-3	**Reporting Limit:**	1.7
Matrix:	Liquid	**Detection Limit:**	0.43
Chemical:	PFPA	**QRAA:**	0
Qualifier:	=	**Units:**	NG/L
Value :	12	**Date:**	9/17/2019
Lab Notes:		**Regional Board:**	SAN FRANCISCO BAY RWQCB (REGION 2)

Sample ID:	G-3	**Reporting Limit:**	1.7
Matrix:	Liquid	**Detection Limit:**	0.43
Chemical:	PFOS	**QRAA:**	0
Qualifier:	ND	**Units:**	NG/L
Value :	0	**Date:**	9/17/2019

Map Key	Number of Records	Direction	Distance (mi/ft)	Elev/Diff (ft)	Site	DB

Lab Notes:		**Regional Board:**	SAN FRANCISCO BAY RWQCB (REGION 2)
Sample ID:	G-3	**Reporting Limit:**	1.7
Matrix:	Liquid	**Detection Limit:**	0.43
Chemical:	PFHXSA	**QRAA:**	0
Qualifier:	ND	**Units:**	NG/L
Value :	0	**Date:**	9/17/2019
Lab Notes:		**Regional Board:**	SAN FRANCISCO BAY RWQCB (REGION 2)
Sample ID:	G-3	**Reporting Limit:**	1.7
Matrix:	Liquid	**Detection Limit:**	0.43
Chemical:	PFOA	**QRAA:**	0
Qualifier:	ND	**Units:**	NG/L
Value :	0	**Date:**	9/17/2019
Lab Notes:		**Regional Board:**	SAN FRANCISCO BAY RWQCB (REGION 2)
Sample ID:	G-3	**Reporting Limit:**	1.7
Matrix:	Liquid	**Detection Limit:**	0.43
Chemical:	PFHA	**QRAA:**	0
Qualifier:	=	**Units:**	NG/L
Value :	22	**Date:**	9/17/2019
Lab Notes:		**Regional Board:**	SAN FRANCISCO BAY RWQCB (REGION 2)
Sample ID:	G-3	**Reporting Limit:**	1.7
Matrix:	Liquid	**Detection Limit:**	0.43
Chemical:	PFNA	**QRAA:**	0
Qualifier:	ND	**Units:**	NG/L
Value :	0	**Date:**	9/17/2019
Lab Notes:		**Regional Board:**	SAN FRANCISCO BAY RWQCB (REGION 2)
Sample ID:	G-3	**Reporting Limit:**	4.3
Matrix:	Liquid	**Detection Limit:**	1.7
Chemical:	6:2FTS	**QRAA:**	0
Qualifier:	ND	**Units:**	NG/L
Value :	0	**Date:**	9/17/2019
Lab Notes:		**Regional Board:**	SAN FRANCISCO BAY RWQCB (REGION 2)

9	*15 of 15*	*SSE*	*0.10 / 540.76*	*13.67 / 8*	***ZANKER ROAD CLASS III LANDFILL*** ***705 LOS ESTEROS*** ***SAN JOSE CA 95134***	***PFAS INVEST***

Geotracker Global ID:	L10002780473
County:	SANTA CLARA
Latitude:	37.43886246
Longitude:	-121.949059
Data Source:	LANDFILL

Landfills

Contact Information:	https://www.waterboards.ca.gov/pfas/regional_board_contacts.html
Geotracker Docs:	https://geotracker.waterboards.ca.gov/profile_report?global_id=L10002780473
Regional Water Board:	San Francisco Bay Region (2)
Regional Board Contact:	Keith Roberson
Landfill:	ZANKER ROAD CLASS III LANDFILL

10	*1 of 2*	*NE*	*0.07 / 374.95*	*8.29 / 3*	***UNION SANITARY DISTRICT*** ***48101 FREMONT BL*** ***FREMONT CA 94538***	***DELISTED TNK***

Delisted Storage Tanks

Facility ID:	300735	**County:**	Alameda
Latitude:	37.470547	**Original Source:**	UST

Map Key	Number of Records	Direction	Distance (mi/ft)	Elev/Diff (ft)	Site	DB

Longitude: -121.937086 **Record Date:** 30-JAN-2017
Permitting Agency: FREMONT, CITY OF

---

10 **2 of 2** **NE** **0.07 / 374.95** **8.29 / 3** **UNION SANITARY DIST, FREMONT LS**
FREMONT CA
PFAS IND

Status:	Unknown	**Fac Fips Code:**	06001
Industry:	Waste Management	**Fac Indian Cntry Flg:**	N
Compliance Status:	-	**Fac Derived Huc:**	18050003
EPA Programs:	-	**Fac Derived Wbd:**	180500041001
Federal Facility:	No	**Fac Derived Cd113:**	17
Federal Agency:	-	**Fac Derived Cb2010:**	060014415031174
Fac Snc Flg:	N	**Fac Informal Count:**	0
AIR Flag:	N	**Last Informal Action:**	-
NPDES Flag:	N	**Formal Action Count:**	0
SDWIS Flag:	N	**Last Formal Action:**	-
RCRAFlag:	N	**Fac Total Penalties:**	0
TRI Flag:	N	**Fac Penalty Count:**	-
GHG Flag:	N	**Date Last Penalty:**	-
TRI IDs:	-	**Last Penalty Amt:**	-
TRI Releases Trnsfrs:	-	**Fac Qtrs With Nc:**	-
TRI on Site Releases:	-	**Programs With Snc:**	0
TRI off Site Trnsfrs:	-	**Fac Percent Minority:**	82.273
TRI Reporter:	-	**Fac Pop Den:**	1648.95
Fac Imp Water Flg:	-	**Count:**	1
Fac Major Flag:	-	**Fac County:**	ALAMEDA
Fac Active Flag:	-	**State Other :**	
Fac Inspection Count:	0	**Region:**	09
Date Last Inspection:	-	**Latitude:**	37.4692
Days Last Inspection:	-	**Longitude:**	-121.93844

Fac Derived Tribes: -
AIR IDs: -
CAA Permit Types: -
CAA NAICS: -
CAA SICS: -
NPDES IDs: -
CWA Permit Types: -
CWA NAICS: -
CWA SICS: -
RCRA IDs: -
RCRA Permit Types: -
RCRA NAICS: -
SDWA IDs: -
SDWA System Types: -
SDWA Compliance Status: -
SDWA Snc Flag: N
Fac Collection Meth: ADDRESS MATCHING-HOUSE NUMBER
EJSCREEN Flag Us: Y
EJSCREEN Report: https://ejscreen.epa.gov/mapper/mobile/EJSCREEN_mobile.aspx?geometry=%7B%22x%22:-121.93844,%22y%22:37.4692,%22spatialReference%22:%7B%22wkid%22:4326%7D%7D&unit=9035&areatype=&areaid=&basemap=streets&distance=1
ECHO Facility Report: https://echo.epa.gov/detailed-facility-report?fid=110054306559

---

11 **1 of 3** **ENE** **0.08 / 440.81** **9.89 / 4** **TELESIS INDUSTRIAL LASER CENTER**
48377 FREMONT BLVD STE 115
FREMONT CA 94538
RCRA NON GEN

EPA Handler ID: CAL000334992
Gen Status Universe: No Report
Contact Name: MICHAEL WATTS
Contact Address: 48377 FREMONT BLVD STE 115 , , FREMONT , CA, 94538 ,
Contact Phone No and Ext: 510-413-1743
Contact Email: MICHAEL.WATTS@TELESISTECH.COM

Contact Country:
County Name: ALAMEDA
EPA Region: 09
Land Type:
Receive Date: 20080731
Location Latitude: 37.466937
Location Longitude: -121.93432

Violation/Evaluation Summary

Note: NO RECORDS: As of Apr 2023, there are no Compliance Monitoring and Enforcement (violation) records associated with this facility (EPA ID).

Handler Summary

Importer Activity: No
Mixed Waste Generator: No
Transporter Activity: No
Transfer Facility: No
Onsite Burner Exemption: No
Furnace Exemption: No
Underground Injection Activity: No
Commercial TSD: No
Used Oil Transporter: No
Used Oil Transfer Facility: No
Used Oil Processor: No
Used Oil Refiner: No
Used Oil Burner: No
Used Oil Market Burner: No
Used Oil Spec Marketer: No

Hazardous Waste Handler Details

Sequence No: 1
Receive Date: 20080731
Handler Name: TELESIS INDUSTRIAL LASER CENTER
Source Type: Implementer
Federal Waste Generator Code: N
Generator Code Description: Not a Generator, Verified

Owner/Operator Details

Owner/Operator Ind: Current Operator
Type: Other
Name: MICHAEL WATTS
Date Became Current:
Date Ended Current:
Phone: 510-413-1743
Source Type: Implementer
Street No:
Street 1: 48377 FREMONT BLVD STE 115
Street 2:
City: FREMONT
State: CA
Country:
Zip Code: 94538

Owner/Operator Ind: Current Owner
Type: Other
Name: TELESIS TECHNOLOGIES INC
Date Became Current:
Date Ended Current:
Phone: 740-477-5000
Source Type: Implementer
Street No:
Street 1: 28181 RIVER DR
Street 2:
City: CIRCLEVILLE
State: OH
Country:
Zip Code: 43113-0000

11	*2 of 3*	*ENE*	*0.08 / 440.81*	*9.89 / 4*	***COAGUSENSE*** ***48377 FREMONT BLVD #111*** ***FREMONT CA 94538***	***RCRA NON GEN***

EPA Handler ID: CAL000442786

Gen Status Universe:	No Report
Contact Name:	TONY MOREFIELD
Contact Address:	48377 FREMONT BLVD #111 , , FREMONT , CA, 94538 ,
Contact Phone No and Ext:	510-270-5442
Contact Email:	
Contact Country:	
County Name:	ALAMEDA
EPA Region:	09
Land Type:	
Receive Date:	20190128
Location Latitude:	37.466937
Location Longitude:	-121.93432

Violation/Evaluation Summary

Note:	NO RECORDS: As of Apr 2023, there are no Compliance Monitoring and Enforcement (violation) records associated with this facility (EPA ID).

Handler Summary

Importer Activity:	No
Mixed Waste Generator:	No
Transporter Activity:	No
Transfer Facility:	No
Onsite Burner Exemption:	No
Furnace Exemption:	No
Underground Injection Activity:	No
Commercial TSD:	No
Used Oil Transporter:	No
Used Oil Transfer Facility:	No
Used Oil Processor:	No
Used Oil Refiner:	No
Used Oil Burner:	No
Used Oil Market Burner:	No
Used Oil Spec Marketer:	No

Hazardous Waste Handler Details

Sequence No:	1
Receive Date:	20190128
Handler Name:	COAGUSENSE
Source Type:	Implementer
Federal Waste Generator Code:	N
Generator Code Description:	Not a Generator, Verified

Owner/Operator Details

Owner/Operator Ind:	Current Operator	***Street No:***	
Type:	Other	***Street 1:***	48377 FREMONT BLVD #111
Name:	TONY MOREFIELD	***Street 2:***	
Date Became Current:		***City:***	FREMONT
Date Ended Current:		***State:***	CA
Phone:	510-270-5442	***Country:***	
Source Type:	Implementer	***Zip Code:***	94538
Owner/Operator Ind:	Current Owner	***Street No:***	
Type:	Other	***Street 1:***	48377 FREMONT BLVD #111
Name:	COAGUSENSE THERAPEUTICS INCORPORATED	***Street 2:***	
Date Became Current:		***City:***	FREMONT
Date Ended Current:		***State:***	CA
Phone:	510-270-5442	***Country:***	
Source Type:	Implementer	***Zip Code:***	94538

Map Key	Number of Records	Direction	Distance (mi/ft)	Elev/Diff (ft)	Site	DB
11	3 of 3	ENE	0.08 / 440.81	9.89 / 4	TELESIS INDUSTRIAL LASER CENTER FREMONT CA	PFAS IND

Status:	Active	**Fac Fips Code:**	06001
Industry:	Electronics Industry	**Fac Indian Cntry Flg:**	N
Compliance Status:	No Violation Identified	**Fac Derived Huc:**	18050003
EPA Programs:	RCRA	**Fac Derived Wbd:**	180500041001
Federal Facility:	No	**Fac Derived Cd113:**	17
Federal Agency:	-	**Fac Derived Cb2010:**	060014415031174
Fac Snc Flg:	N	**Fac Informal Count:**	0
AIR Flag:	N	**Last Informal Action:**	-
NPDES Flag:	N	**Formal Action Count:**	0
SDWIS Flag:	N	**Last Formal Action:**	-
RCRAFlag:	Y	**Fac Total Penalties:**	0
TRI Flag:	N	**Fac Penalty Count:**	-
GHG Flag:	N	**Date Last Penalty:**	-
TRI IDs:	-	**Last Penalty Amt:**	-
TRI Releases Trnsfrs:	-	**Fac Qtrs With Nc:**	0
TRI on Site Releases:	-	**Programs With Snc:**	0
TRI off Site Trnsfrs:	-	**Fac Percent Minority:**	82.798
TRI Reporter:	-	**Fac Pop Den:**	1763.5
Fac Imp Water Flg:	-	**Count:**	1
Fac Major Flag:	-	**Fac County:**	ALAMEDA
Fac Active Flag:	Y	**State Other :**	
Fac Inspection Count:	0	**Region:**	09
Date Last Inspection:	-	**Latitude:**	37.466937
Days Last Inspection:	-	**Longitude:**	-121.93432

Fac Derived Tribes:	-
AIR IDs:	-
CAA Permit Types:	-
CAA NAICS:	-
CAA SICS:	-
NPDES IDs:	-
CWA Permit Types:	-
CWA NAICS:	-
CWA SICS:	-
RCRA IDs:	CAL000334992
RCRA Permit Types:	Other
RCRA NAICS:	335999 339943
SDWA IDs:	-
SDWA System Types:	-
SDWA Compliance Status:	-
SDWA Snc Flag:	N
Fac Collection Meth:	GDT-ADDRESS MATCHING (GEOCODING)
EJSCREEN Flag Us:	Y
EJSCREEN Report:	https://ejscreen.epa.gov/mapper/mobile/EJSCREEN_mobile.aspx?geometry=%7B%22x%22:-121.93432,%22y%22:37.466937,%22spatialReference%22:%7B%22wkid%22:4326%7D%7D&unit=9035&areatype=&areaid=&basemap=streets&distance=1
ECHO Facility Report:	https://echo.epa.gov/detailed-facility-report?fid=110070472293

Map Key	Number of Records	Direction	Distance (mi/ft)	Elev/Diff (ft)	Site	DB
12	1 of 3	E	0.21 / 1,110.72	8.17 / 3	CA	PFAS GW

Well ID:	CA4300964_001_001	**SRS Latitude:**	37.453685
Gm Dataset Name:	DDW	**SRS Longitude:**	-121.930975
Gm Data Source:	DDW	**Latitude:**	37.453685
Gm Well Category:	MUNICIPAL	**Longitude:**	-121.930975
SRS Datum:			
Gm Altwell Id1:	4300964-001		
Gm Altwell Id2:			
Gm Altwell Id3:			

Well Details

Gm Cas No:		***SRC Chemical:***	2802
Gm Result:	1.7	***SRC Result:***	
Gm Result Modifier:	<	***SRC Result Modifie:***	Y
Gm Result Units:	NG/L	***SRC Result Units:***	NG/L
Gm Chemical Vvl:	PFHPA	***SRC Report Limit:***	1.7
Gm Reporting Limit:	1.7	***SRC Analytic Meth:***	
Gm Well Depth Ft:		***SRC Well Depth Ft:***	
Gm Chemical Name:	Perfluoroheptanoic acid		
Gm Samp Collection Date:	08/20/2019		
Gm Screen Top Depth Ft:	240		
Gm Screen Bottom Depth Ft:	280		
SRC Samp Collection Date:	08/20/2019		
SRC Samp Collection Time:	13:00:00		
SRC Screen Top Depth Ft:			
SRC Screen Bottom Depth Ft:			
SRC Lab Note:	TESTAMERICA - WEST SAC (STL SACRAMENTO)		

Well Details

Gm Cas No:		***SRC Chemical:***	2809
Gm Result:	1.7	***SRC Result:***	
Gm Result Modifier:	<	***SRC Result Modifie:***	Y
Gm Result Units:	NG/L	***SRC Result Units:***	NG/L
Gm Chemical Vvl:	PFHA	***SRC Report Limit:***	1.7
Gm Reporting Limit:	1.7	***SRC Analytic Meth:***	
Gm Well Depth Ft:		***SRC Well Depth Ft:***	
Gm Chemical Name:	Perfluorohexanoic acid		
Gm Samp Collection Date:	08/20/2019		
Gm Screen Top Depth Ft:	240		
Gm Screen Bottom Depth Ft:	280		
SRC Samp Collection Date:	08/20/2019		
SRC Samp Collection Time:	13:00:00		
SRC Screen Top Depth Ft:			
SRC Screen Bottom Depth Ft:			
SRC Lab Note:	TESTAMERICA - WEST SAC (STL SACRAMENTO)		

Well Details

Gm Cas No:		***SRC Chemical:***	2802
Gm Result:	1.7	***SRC Result:***	
Gm Result Modifier:	<	***SRC Result Modifie:***	Y
Gm Result Units:	NG/L	***SRC Result Units:***	NG/L
Gm Chemical Vvl:	PFHPA	***SRC Report Limit:***	1.7
Gm Reporting Limit:	1.7	***SRC Analytic Meth:***	
Gm Well Depth Ft:		***SRC Well Depth Ft:***	
Gm Chemical Name:	Perfluoroheptanoic acid		
Gm Samp Collection Date:	12/12/2019		
Gm Screen Top Depth Ft:	240		
Gm Screen Bottom Depth Ft:	280		
SRC Samp Collection Date:	12/12/2019		
SRC Samp Collection Time:	11:25:00		
SRC Screen Top Depth Ft:			
SRC Screen Bottom Depth Ft:			
SRC Lab Note:	TESTAMERICA - WEST SAC (STL SACRAMENTO)		

Well Details

Gm Cas No:		***SRC Chemical:***	2812
Gm Result:	1.7	***SRC Result:***	
Gm Result Modifier:	<	***SRC Result Modifie:***	Y
Gm Result Units:	NG/L	***SRC Result Units:***	NG/L
Gm Chemical Vvl:	PFUNDCA	***SRC Report Limit:***	1.7
Gm Reporting Limit:	1.7	***SRC Analytic Meth:***	

Gm Well Depth Ft:		**SRC Well Depth Ft:**	
Gm Chemical Name:	Perfluoroundecanoic acid		
Gm Samp Collection Date:	12/12/2019		
Gm Screen Top Depth Ft:	240		
Gm Screen Bottom Depth Ft:	280		
SRC Samp Collection Date:	12/12/2019		
SRC Samp Collection Time:	11:25:00		
SRC Screen Top Depth Ft:			
SRC Screen Bottom Depth Ft:			
SRC Lab Note:	TESTAMERICA - WEST SAC (STL SACRAMENTO)		

Well Details

Gm Cas No:		**SRC Chemical:**	2818
Gm Result:	1.7	**SRC Result:**	
Gm Result Modifier:	<	**SRC Result Modifie:**	Y
Gm Result Units:	NG/L	**SRC Result Units:**	NG/L
Gm Chemical Vvl:	NMEFOSAA	**SRC Report Limit:**	1.7
Gm Reporting Limit:	1.7	**SRC Analytic Meth:**	
Gm Well Depth Ft:		**SRC Well Depth Ft:**	
Gm Chemical Name:	N-Methyl perfluorooctane sulfonamidoacetic acid		
Gm Samp Collection Date:	02/27/2020		
Gm Screen Top Depth Ft:	240		
Gm Screen Bottom Depth Ft:	280		
SRC Samp Collection Date:	02/27/2020		
SRC Samp Collection Time:	10:15:00		
SRC Screen Top Depth Ft:			
SRC Screen Bottom Depth Ft:			
SRC Lab Note:	TESTAMERICA - WEST SAC (STL SACRAMENTO)		

Well Details

Gm Cas No:		**SRC Chemical:**	2801
Gm Result:	1.7	**SRC Result:**	
Gm Result Modifier:	<	**SRC Result Modifie:**	Y
Gm Result Units:	NG/L	**SRC Result Units:**	NG/L
Gm Chemical Vvl:	PFBSA	**SRC Report Limit:**	1.7
Gm Reporting Limit:	1.7	**SRC Analytic Meth:**	
Gm Well Depth Ft:		**SRC Well Depth Ft:**	
Gm Chemical Name:	Perfluorobutanesulfonic acid		
Gm Samp Collection Date:	08/20/2019		
Gm Screen Top Depth Ft:	240		
Gm Screen Bottom Depth Ft:	280		
SRC Samp Collection Date:	08/20/2019		
SRC Samp Collection Time:	13:00:00		
SRC Screen Top Depth Ft:			
SRC Screen Bottom Depth Ft:			
SRC Lab Note:	TESTAMERICA - WEST SAC (STL SACRAMENTO)		

Well Details

Gm Cas No:		**SRC Chemical:**	2807
Gm Result:	1.7	**SRC Result:**	
Gm Result Modifier:	<	**SRC Result Modifie:**	Y
Gm Result Units:	NG/L	**SRC Result Units:**	NG/L
Gm Chemical Vvl:	PFNDCA	**SRC Report Limit:**	1.7
Gm Reporting Limit:	1.7	**SRC Analytic Meth:**	
Gm Well Depth Ft:		**SRC Well Depth Ft:**	
Gm Chemical Name:	Perfluorodecanoic acid		
Gm Samp Collection Date:	08/20/2019		
Gm Screen Top Depth Ft:	240		
Gm Screen Bottom Depth Ft:	280		
SRC Samp Collection Date:	08/20/2019		
SRC Samp Collection Time:	13:00:00		
SRC Screen Top Depth Ft:			

SRC Screen Bottom Depth Ft:
SRC Lab Note: TESTAMERICA - WEST SAC (STL SACRAMENTO)

Well Details

Gm Cas No:		***SRC Chemical:***	2805
Gm Result:	1.8	***SRC Result:***	
Gm Result Modifier:	<	***SRC Result Modifie:***	Y
Gm Result Units:	NG/L	***SRC Result Units:***	NG/L
Gm Chemical Vvl:	PFOS	***SRC Report Limit:***	1.8
Gm Reporting Limit:	1.8	***SRC Analytic Meth:***	
Gm Well Depth Ft:		***SRC Well Depth Ft:***	

Gm Chemical Name: Perfluorooctanoic sulfonate
Gm Samp Collection Date: 11/01/2019
Gm Screen Top Depth Ft: 240
Gm Screen Bottom Depth Ft: 280
SRC Samp Collection Date: 11/01/2019
SRC Samp Collection Time: 15:40:00
SRC Screen Top Depth Ft:
SRC Screen Bottom Depth Ft:
SRC Lab Note: TESTAMERICA - WEST SAC (STL SACRAMENTO)

Well Details

Gm Cas No:		***SRC Chemical:***	2809
Gm Result:	1.7	***SRC Result:***	
Gm Result Modifier:	<	***SRC Result Modifie:***	Y
Gm Result Units:	NG/L	***SRC Result Units:***	NG/L
Gm Chemical Vvl:	PFHA	***SRC Report Limit:***	1.7
Gm Reporting Limit:	1.7	***SRC Analytic Meth:***	
Gm Well Depth Ft:		***SRC Well Depth Ft:***	

Gm Chemical Name: Perfluorohexanoic acid
Gm Samp Collection Date: 12/12/2019
Gm Screen Top Depth Ft: 240
Gm Screen Bottom Depth Ft: 280
SRC Samp Collection Date: 12/12/2019
SRC Samp Collection Time: 11:25:00
SRC Screen Top Depth Ft:
SRC Screen Bottom Depth Ft:
SRC Lab Note: TESTAMERICA - WEST SAC (STL SACRAMENTO)

Well Details

Gm Cas No:		***SRC Chemical:***	2813
Gm Result:	1.7	***SRC Result:***	
Gm Result Modifier:	<	***SRC Result Modifie:***	Y
Gm Result Units:	NG/L	***SRC Result Units:***	NG/L
Gm Chemical Vvl:	11ClPF3OUDS	***SRC Report Limit:***	1.7
Gm Reporting Limit:	1.7	***SRC Analytic Meth:***	
Gm Well Depth Ft:		***SRC Well Depth Ft:***	

Gm Chemical Name: 11-Chloroeicosafluoro-3-oxaundecane-1-sulfonic acid
Gm Samp Collection Date: 12/12/2019
Gm Screen Top Depth Ft: 240
Gm Screen Bottom Depth Ft: 280
SRC Samp Collection Date: 12/12/2019
SRC Samp Collection Time: 11:25:00
SRC Screen Top Depth Ft:
SRC Screen Bottom Depth Ft:
SRC Lab Note: TESTAMERICA - WEST SAC (STL SACRAMENTO)

Well Details

Gm Cas No:		***SRC Chemical:***	2803
Gm Result:	1.8	***SRC Result:***	

Gm Result Modifier:	<	**SRC Result Modifie:**	Y
Gm Result Units:	NG/L	**SRC Result Units:**	NG/L
Gm Chemical Vvl:	PFHXSA	**SRC Report Limit:**	1.8
Gm Reporting Limit:	1.8	**SRC Analytic Meth:**	
Gm Well Depth Ft:		**SRC Well Depth Ft:**	
Gm Chemical Name:	Perfluorohexanesulfonic acid		
Gm Samp Collection Date:	11/01/2019		
Gm Screen Top Depth Ft:	240		
Gm Screen Bottom Depth Ft:	280		
SRC Samp Collection Date:	11/01/2019		
SRC Samp Collection Time:	15:40:00		
SRC Screen Top Depth Ft:			
SRC Screen Bottom Depth Ft:			
SRC Lab Note:	TESTAMERICA - WEST SAC (STL SACRAMENTO)		

Well Details

Gm Cas No:		**SRC Chemical:**	2808
Gm Result:	1.7	**SRC Result:**	
Gm Result Modifier:	<	**SRC Result Modifie:**	Y
Gm Result Units:	NG/L	**SRC Result Units:**	NG/L
Gm Chemical Vvl:	PFDOA	**SRC Report Limit:**	1.7
Gm Reporting Limit:	1.7	**SRC Analytic Meth:**	
Gm Well Depth Ft:		**SRC Well Depth Ft:**	
Gm Chemical Name:	Perfluorododecanoic acid		
Gm Samp Collection Date:	12/12/2019		
Gm Screen Top Depth Ft:	240		
Gm Screen Bottom Depth Ft:	280		
SRC Samp Collection Date:	12/12/2019		
SRC Samp Collection Time:	11:25:00		
SRC Screen Top Depth Ft:			
SRC Screen Bottom Depth Ft:			
SRC Lab Note:	TESTAMERICA - WEST SAC (STL SACRAMENTO)		

Well Details

Gm Cas No:		**SRC Chemical:**	2807
Gm Result:	1.7	**SRC Result:**	
Gm Result Modifier:	<	**SRC Result Modifie:**	Y
Gm Result Units:	NG/L	**SRC Result Units:**	NG/L
Gm Chemical Vvl:	PFNDCA	**SRC Report Limit:**	1.7
Gm Reporting Limit:	1.7	**SRC Analytic Meth:**	
Gm Well Depth Ft:		**SRC Well Depth Ft:**	
Gm Chemical Name:	Perfluorodecanoic acid		
Gm Samp Collection Date:	02/27/2020		
Gm Screen Top Depth Ft:	240		
Gm Screen Bottom Depth Ft:	280		
SRC Samp Collection Date:	02/27/2020		
SRC Samp Collection Time:	10:15:00		
SRC Screen Top Depth Ft:			
SRC Screen Bottom Depth Ft:			
SRC Lab Note:	TESTAMERICA - WEST SAC (STL SACRAMENTO)		

Well Details

Gm Cas No:		**SRC Chemical:**	2803
Gm Result:	1.7	**SRC Result:**	
Gm Result Modifier:	<	**SRC Result Modifie:**	Y
Gm Result Units:	NG/L	**SRC Result Units:**	NG/L
Gm Chemical Vvl:	PFHXSA	**SRC Report Limit:**	1.7
Gm Reporting Limit:	1.7	**SRC Analytic Meth:**	
Gm Well Depth Ft:		**SRC Well Depth Ft:**	
Gm Chemical Name:	Perfluorohexanesulfonic acid		
Gm Samp Collection Date:	02/27/2020		
Gm Screen Top Depth Ft:	240		

Gm Screen Bottom Depth Ft: 280
SRC Samp Collection Date: 02/27/2020
SRC Samp Collection Time: 10:15:00
SRC Screen Top Depth Ft:
SRC Screen Bottom Depth Ft:
SRC Lab Note: TESTAMERICA - WEST SAC (STL SACRAMENTO)

Well Details

Gm Cas No:
Gm Result: 1.7
Gm Result Modifier: <
Gm Result Units: NG/L
Gm Chemical Vvl: PFHA
Gm Reporting Limit: 1.7
Gm Well Depth Ft:
Gm Chemical Name: Perfluorohexanoic acid
Gm Samp Collection Date: 02/27/2020
Gm Screen Top Depth Ft: 240
Gm Screen Bottom Depth Ft: 280
SRC Samp Collection Date: 02/27/2020
SRC Samp Collection Time: 10:15:00
SRC Screen Top Depth Ft:
SRC Screen Bottom Depth Ft:
SRC Lab Note: TESTAMERICA - WEST SAC (STL SACRAMENTO)
SRC Chemical: 2809
SRC Result:
SRC Result Modifie: Y
SRC Result Units: NG/L
SRC Report Limit: 1.7
SRC Analytic Meth:
SRC Well Depth Ft:

Well Details

Gm Cas No:
Gm Result: 1.8
Gm Result Modifier: <
Gm Result Units: NG/L
Gm Chemical Vvl: 9ClPF3ONS
Gm Reporting Limit: 1.8
Gm Well Depth Ft:
Gm Chemical Name: 9-Chlorohexadecafluoro-3-oxanonane-1-sulfonic acid
Gm Samp Collection Date: 11/01/2019
Gm Screen Top Depth Ft: 240
Gm Screen Bottom Depth Ft: 280
SRC Samp Collection Date: 11/01/2019
SRC Samp Collection Time: 15:40:00
SRC Screen Top Depth Ft:
SRC Screen Bottom Depth Ft:
SRC Lab Note: TESTAMERICA - WEST SAC (STL SACRAMENTO)
SRC Chemical: 2814
SRC Result:
SRC Result Modifie: Y
SRC Result Units: NG/L
SRC Report Limit: 1.8
SRC Analytic Meth:
SRC Well Depth Ft:

Well Details

Gm Cas No:
Gm Result: 1.7
Gm Result Modifier: <
Gm Result Units: NG/L
Gm Chemical Vvl: PFTRIDA
Gm Reporting Limit: 1.7
Gm Well Depth Ft:
Gm Chemical Name: Perfluorotridecanoic acid
Gm Samp Collection Date: 12/12/2019
Gm Screen Top Depth Ft: 240
Gm Screen Bottom Depth Ft: 280
SRC Samp Collection Date: 12/12/2019
SRC Samp Collection Time: 11:25:00
SRC Screen Top Depth Ft:
SRC Screen Bottom Depth Ft:
SRC Lab Note: TESTAMERICA - WEST SAC (STL SACRAMENTO)
SRC Chemical: 2811
SRC Result:
SRC Result Modifie: Y
SRC Result Units: NG/L
SRC Report Limit: 1.7
SRC Analytic Meth:
SRC Well Depth Ft:

Well Details

Gm Cas No:		***SRC Chemical:***	2811
Gm Result:	1.7	***SRC Result:***	
Gm Result Modifier:	<	***SRC Result Modifie:***	Y
Gm Result Units:	NG/L	***SRC Result Units:***	NG/L
Gm Chemical Vvl:	PFTRIDA	***SRC Report Limit:***	1.7
Gm Reporting Limit:	1.7	***SRC Analytic Meth:***	
Gm Well Depth Ft:		***SRC Well Depth Ft:***	
Gm Chemical Name:	Perfluorotridecanoic acid		
Gm Samp Collection Date:	08/20/2019		
Gm Screen Top Depth Ft:	240		
Gm Screen Bottom Depth Ft:	280		
SRC Samp Collection Date:	08/20/2019		
SRC Samp Collection Time:	13:00:00		
SRC Screen Top Depth Ft:			
SRC Screen Bottom Depth Ft:			
SRC Lab Note:	TESTAMERICA - WEST SAC (STL SACRAMENTO)		

Well Details

Gm Cas No:		***SRC Chemical:***	2804
Gm Result:	1.8	***SRC Result:***	
Gm Result Modifier:	<	***SRC Result Modifie:***	Y
Gm Result Units:	NG/L	***SRC Result Units:***	NG/L
Gm Chemical Vvl:	PFNA	***SRC Report Limit:***	1.8
Gm Reporting Limit:	1.8	***SRC Analytic Meth:***	
Gm Well Depth Ft:		***SRC Well Depth Ft:***	
Gm Chemical Name:	Perfluorononanoic acid		
Gm Samp Collection Date:	11/01/2019		
Gm Screen Top Depth Ft:	240		
Gm Screen Bottom Depth Ft:	280		
SRC Samp Collection Date:	11/01/2019		
SRC Samp Collection Time:	15:40:00		
SRC Screen Top Depth Ft:			
SRC Screen Bottom Depth Ft:			
SRC Lab Note:	TESTAMERICA - WEST SAC (STL SACRAMENTO)		

Well Details

Gm Cas No:		***SRC Chemical:***	2815
Gm Result:	1.8	***SRC Result:***	
Gm Result Modifier:	<	***SRC Result Modifie:***	Y
Gm Result Units:	NG/L	***SRC Result Units:***	NG/L
Gm Chemical Vvl:	ADONA	***SRC Report Limit:***	1.8
Gm Reporting Limit:	1.8	***SRC Analytic Meth:***	
Gm Well Depth Ft:		***SRC Well Depth Ft:***	
Gm Chemical Name:	4,8-Dioxa-3H-perfluorononanoic acid		
Gm Samp Collection Date:	11/01/2019		
Gm Screen Top Depth Ft:	240		
Gm Screen Bottom Depth Ft:	280		
SRC Samp Collection Date:	11/01/2019		
SRC Samp Collection Time:	15:40:00		
SRC Screen Top Depth Ft:			
SRC Screen Bottom Depth Ft:			
SRC Lab Note:	TESTAMERICA - WEST SAC (STL SACRAMENTO)		

Well Details

Gm Cas No:		***SRC Chemical:***	2815
Gm Result:	1.7	***SRC Result:***	
Gm Result Modifier:	<	***SRC Result Modifie:***	Y
Gm Result Units:	NG/L	***SRC Result Units:***	NG/L
Gm Chemical Vvl:	ADONA	***SRC Report Limit:***	1.7
Gm Reporting Limit:	1.7	***SRC Analytic Meth:***	

Gm Well Depth Ft:		**SRC Well Depth Ft:**	
Gm Chemical Name:	4,8-Dioxa-3H-perfluorononanoic acid		
Gm Samp Collection Date:	02/27/2020		
Gm Screen Top Depth Ft:	240		
Gm Screen Bottom Depth Ft:	280		
SRC Samp Collection Date:	02/27/2020		
SRC Samp Collection Time:	10:15:00		
SRC Screen Top Depth Ft:			
SRC Screen Bottom Depth Ft:			
SRC Lab Note:	TESTAMERICA - WEST SAC (STL SACRAMENTO)		

Well Details

Gm Cas No:		**SRC Chemical:**	2810
Gm Result:	1.8	**SRC Result:**	
Gm Result Modifier:	<	**SRC Result Modifie:**	Y
Gm Result Units:	NG/L	**SRC Result Units:**	NG/L
Gm Chemical Vvl:	PFTEDA	**SRC Report Limit:**	1.8
Gm Reporting Limit:	1.8	**SRC Analytic Meth:**	
Gm Well Depth Ft:		**SRC Well Depth Ft:**	
Gm Chemical Name:	Perfluorotetradecanoic acid		
Gm Samp Collection Date:	11/01/2019		
Gm Screen Top Depth Ft:	240		
Gm Screen Bottom Depth Ft:	280		
SRC Samp Collection Date:	11/01/2019		
SRC Samp Collection Time:	15:40:00		
SRC Screen Top Depth Ft:			
SRC Screen Bottom Depth Ft:			
SRC Lab Note:	TESTAMERICA - WEST SAC (STL SACRAMENTO)		

Well Details

Gm Cas No:		**SRC Chemical:**	2815
Gm Result:	1.7	**SRC Result:**	
Gm Result Modifier:	<	**SRC Result Modifie:**	Y
Gm Result Units:	NG/L	**SRC Result Units:**	NG/L
Gm Chemical Vvl:	ADONA	**SRC Report Limit:**	1.7
Gm Reporting Limit:	1.7	**SRC Analytic Meth:**	
Gm Well Depth Ft:		**SRC Well Depth Ft:**	
Gm Chemical Name:	4,8-Dioxa-3H-perfluorononanoic acid		
Gm Samp Collection Date:	08/20/2019		
Gm Screen Top Depth Ft:	240		
Gm Screen Bottom Depth Ft:	280		
SRC Samp Collection Date:	08/20/2019		
SRC Samp Collection Time:	13:00:00		
SRC Screen Top Depth Ft:			
SRC Screen Bottom Depth Ft:			
SRC Lab Note:	TESTAMERICA - WEST SAC (STL SACRAMENTO)		

Well Details

Gm Cas No:		**SRC Chemical:**	2817
Gm Result:	1.8	**SRC Result:**	
Gm Result Modifier:	<	**SRC Result Modifie:**	Y
Gm Result Units:	NG/L	**SRC Result Units:**	NG/L
Gm Chemical Vvl:	NETFOSAA	**SRC Report Limit:**	1.8
Gm Reporting Limit:	1.8	**SRC Analytic Meth:**	
Gm Well Depth Ft:		**SRC Well Depth Ft:**	
Gm Chemical Name:	N-Ethyl perfluorooctane sulfonamidoacetic acid		
Gm Samp Collection Date:	11/01/2019		
Gm Screen Top Depth Ft:	240		
Gm Screen Bottom Depth Ft:	280		
SRC Samp Collection Date:	11/01/2019		
SRC Samp Collection Time:	15:40:00		
SRC Screen Top Depth Ft:			

SRC Screen Bottom Depth Ft:
SRC Lab Note: TESTAMERICA - WEST SAC (STL SACRAMENTO)

Well Details

Gm Cas No:
Gm Result: 1.7
Gm Result Modifier: <
Gm Result Units: NG/L
Gm Chemical Vvl: PFNDCA
Gm Reporting Limit: 1.7
Gm Well Depth Ft:
Gm Chemical Name: Perfluorodecanoic acid
Gm Samp Collection Date: 12/12/2019
Gm Screen Top Depth Ft: 240
Gm Screen Bottom Depth Ft: 280
SRC Samp Collection Date: 12/12/2019
SRC Samp Collection Time: 11:25:00
SRC Screen Top Depth Ft:
SRC Screen Bottom Depth Ft:
SRC Lab Note: TESTAMERICA - WEST SAC (STL SACRAMENTO)
SRC Chemical: 2807
SRC Result:
SRC Result Modifie: Y
SRC Result Units: NG/L
SRC Report Limit: 1.7
SRC Analytic Meth:
SRC Well Depth Ft:

Well Details

Gm Cas No:
Gm Result: 1.7
Gm Result Modifier: <
Gm Result Units: NG/L
Gm Chemical Vvl: PFTEDA
Gm Reporting Limit: 1.7
Gm Well Depth Ft:
Gm Chemical Name: Perfluorotetradecanoic acid
Gm Samp Collection Date: 12/12/2019
Gm Screen Top Depth Ft: 240
Gm Screen Bottom Depth Ft: 280
SRC Samp Collection Date: 12/12/2019
SRC Samp Collection Time: 11:25:00
SRC Screen Top Depth Ft:
SRC Screen Bottom Depth Ft:
SRC Lab Note: TESTAMERICA - WEST SAC (STL SACRAMENTO)
SRC Chemical: 2810
SRC Result:
SRC Result Modifie: Y
SRC Result Units: NG/L
SRC Report Limit: 1.7
SRC Analytic Meth:
SRC Well Depth Ft:

Well Details

Gm Cas No:
Gm Result: 1.7
Gm Result Modifier: <
Gm Result Units: NG/L
Gm Chemical Vvl: PFOA
Gm Reporting Limit: 1.7
Gm Well Depth Ft:
Gm Chemical Name: Perfluorooctanoic acid
Gm Samp Collection Date: 02/27/2020
Gm Screen Top Depth Ft: 240
Gm Screen Bottom Depth Ft: 280
SRC Samp Collection Date: 02/27/2020
SRC Samp Collection Time: 10:15:00
SRC Screen Top Depth Ft:
SRC Screen Bottom Depth Ft:
SRC Lab Note: TESTAMERICA - WEST SAC (STL SACRAMENTO)
SRC Chemical: 2806
SRC Result:
SRC Result Modifie: Y
SRC Result Units: NG/L
SRC Report Limit: 1.7
SRC Analytic Meth:
SRC Well Depth Ft:

Well Details

Gm Cas No:
Gm Result: 1.7
SRC Chemical: 2817
SRC Result:

Gm Result Modifier:	<	**SRC Result Modifie:**	Y
Gm Result Units:	NG/L	**SRC Result Units:**	NG/L
Gm Chemical Vvl:	NETFOSAA	**SRC Report Limit:**	1.7
Gm Reporting Limit:	1.7	**SRC Analytic Meth:**	
Gm Well Depth Ft:		**SRC Well Depth Ft:**	
Gm Chemical Name:	N-Ethyl perfluorooctane sulfonamidoacetic acid		
Gm Samp Collection Date:	02/27/2020		
Gm Screen Top Depth Ft:	240		
Gm Screen Bottom Depth Ft:	280		
SRC Samp Collection Date:	02/27/2020		
SRC Samp Collection Time:	10:15:00		
SRC Screen Top Depth Ft:			
SRC Screen Bottom Depth Ft:			
SRC Lab Note:	TESTAMERICA - WEST SAC (STL SACRAMENTO)		

Well Details

Gm Cas No:		**SRC Chemical:**	2810
Gm Result:	1.7	**SRC Result:**	
Gm Result Modifier:	<	**SRC Result Modifie:**	Y
Gm Result Units:	NG/L	**SRC Result Units:**	NG/L
Gm Chemical Vvl:	PFTEDA	**SRC Report Limit:**	1.7
Gm Reporting Limit:	1.7	**SRC Analytic Meth:**	
Gm Well Depth Ft:		**SRC Well Depth Ft:**	
Gm Chemical Name:	Perfluorotetradecanoic acid		
Gm Samp Collection Date:	02/27/2020		
Gm Screen Top Depth Ft:	240		
Gm Screen Bottom Depth Ft:	280		
SRC Samp Collection Date:	02/27/2020		
SRC Samp Collection Time:	10:15:00		
SRC Screen Top Depth Ft:			
SRC Screen Bottom Depth Ft:			
SRC Lab Note:	TESTAMERICA - WEST SAC (STL SACRAMENTO)		

Well Details

Gm Cas No:		**SRC Chemical:**	2805
Gm Result:	1.7	**SRC Result:**	
Gm Result Modifier:	<	**SRC Result Modifie:**	Y
Gm Result Units:	NG/L	**SRC Result Units:**	NG/L
Gm Chemical Vvl:	PFOS	**SRC Report Limit:**	1.7
Gm Reporting Limit:	1.7	**SRC Analytic Meth:**	
Gm Well Depth Ft:		**SRC Well Depth Ft:**	
Gm Chemical Name:	Perfluorooctanoic sulfonate		
Gm Samp Collection Date:	02/27/2020		
Gm Screen Top Depth Ft:	240		
Gm Screen Bottom Depth Ft:	280		
SRC Samp Collection Date:	02/27/2020		
SRC Samp Collection Time:	10:15:00		
SRC Screen Top Depth Ft:			
SRC Screen Bottom Depth Ft:			
SRC Lab Note:	TESTAMERICA - WEST SAC (STL SACRAMENTO)		

Well Details

Gm Cas No:		**SRC Chemical:**	2808
Gm Result:	1.7	**SRC Result:**	
Gm Result Modifier:	<	**SRC Result Modifie:**	Y
Gm Result Units:	NG/L	**SRC Result Units:**	NG/L
Gm Chemical Vvl:	PFDOA	**SRC Report Limit:**	1.7
Gm Reporting Limit:	1.7	**SRC Analytic Meth:**	
Gm Well Depth Ft:		**SRC Well Depth Ft:**	
Gm Chemical Name:	Perfluorododecanoic acid		
Gm Samp Collection Date:	08/20/2019		
Gm Screen Top Depth Ft:	240		

Gm Screen Bottom Depth Ft: 280
SRC Samp Collection Date: 08/20/2019
SRC Samp Collection Time: 13:00:00
SRC Screen Top Depth Ft:
SRC Screen Bottom Depth Ft:
SRC Lab Note: TESTAMERICA - WEST SAC (STL SACRAMENTO)

Well Details

Gm Cas No:
Gm Result: 1.8
Gm Result Modifier: <
Gm Result Units: NG/L
Gm Chemical Vvl: 11ClPF3OUDS
Gm Reporting Limit: 1.8
Gm Well Depth Ft:
Gm Chemical Name: 11-Chloroeicosafluoro-3-oxaundecane-1-sulfonic acid
Gm Samp Collection Date: 11/01/2019
Gm Screen Top Depth Ft: 240
Gm Screen Bottom Depth Ft: 280
SRC Samp Collection Date: 11/01/2019
SRC Samp Collection Time: 15:40:00
SRC Screen Top Depth Ft:
SRC Screen Bottom Depth Ft:
SRC Lab Note: TESTAMERICA - WEST SAC (STL SACRAMENTO)
SRC Chemical: 2813
SRC Result:
SRC Result Modifie: Y
SRC Result Units: NG/L
SRC Report Limit: 1.8
SRC Analytic Meth:
SRC Well Depth Ft:

Well Details

Gm Cas No:
Gm Result: 1.8
Gm Result Modifier: <
Gm Result Units: NG/L
Gm Chemical Vvl: PFHA
Gm Reporting Limit: 1.8
Gm Well Depth Ft:
Gm Chemical Name: Perfluorohexanoic acid
Gm Samp Collection Date: 11/01/2019
Gm Screen Top Depth Ft: 240
Gm Screen Bottom Depth Ft: 280
SRC Samp Collection Date: 11/01/2019
SRC Samp Collection Time: 15:40:00
SRC Screen Top Depth Ft:
SRC Screen Bottom Depth Ft:
SRC Lab Note: TESTAMERICA - WEST SAC (STL SACRAMENTO)
SRC Chemical: 2809
SRC Result:
SRC Result Modifie: Y
SRC Result Units: NG/L
SRC Report Limit: 1.8
SRC Analytic Meth:
SRC Well Depth Ft:

Well Details

Gm Cas No:
Gm Result: 1.8
Gm Result Modifier: <
Gm Result Units: NG/L
Gm Chemical Vvl: PFTRIDA
Gm Reporting Limit: 1.8
Gm Well Depth Ft:
Gm Chemical Name: Perfluorotridecanoic acid
Gm Samp Collection Date: 11/01/2019
Gm Screen Top Depth Ft: 240
Gm Screen Bottom Depth Ft: 280
SRC Samp Collection Date: 11/01/2019
SRC Samp Collection Time: 15:40:00
SRC Screen Top Depth Ft:
SRC Screen Bottom Depth Ft:
SRC Lab Note: TESTAMERICA - WEST SAC (STL SACRAMENTO)
SRC Chemical: 2811
SRC Result:
SRC Result Modifie: Y
SRC Result Units: NG/L
SRC Report Limit: 1.8
SRC Analytic Meth:
SRC Well Depth Ft:

Well Details

Gm Cas No:		***SRC Chemical:***	2808
Gm Result:	1.7	***SRC Result:***	
Gm Result Modifier:	<	***SRC Result Modifie:***	Y
Gm Result Units:	NG/L	***SRC Result Units:***	NG/L
Gm Chemical Vvl:	PFDOA	***SRC Report Limit:***	1.7
Gm Reporting Limit:	1.7	***SRC Analytic Meth:***	
Gm Well Depth Ft:		***SRC Well Depth Ft:***	
Gm Chemical Name:	Perfluorododecanoic acid		
Gm Samp Collection Date:	02/27/2020		
Gm Screen Top Depth Ft:	240		
Gm Screen Bottom Depth Ft:	280		
SRC Samp Collection Date:	02/27/2020		
SRC Samp Collection Time:	10:15:00		
SRC Screen Top Depth Ft:			
SRC Screen Bottom Depth Ft:			
SRC Lab Note:	TESTAMERICA - WEST SAC (STL SACRAMENTO)		

Well Details

Gm Cas No:		***SRC Chemical:***	2811
Gm Result:	1.7	***SRC Result:***	
Gm Result Modifier:	<	***SRC Result Modifie:***	Y
Gm Result Units:	NG/L	***SRC Result Units:***	NG/L
Gm Chemical Vvl:	PFTRIDA	***SRC Report Limit:***	1.7
Gm Reporting Limit:	1.7	***SRC Analytic Meth:***	
Gm Well Depth Ft:		***SRC Well Depth Ft:***	
Gm Chemical Name:	Perfluorotridecanoic acid		
Gm Samp Collection Date:	02/27/2020		
Gm Screen Top Depth Ft:	240		
Gm Screen Bottom Depth Ft:	280		
SRC Samp Collection Date:	02/27/2020		
SRC Samp Collection Time:	10:15:00		
SRC Screen Top Depth Ft:			
SRC Screen Bottom Depth Ft:			
SRC Lab Note:	TESTAMERICA - WEST SAC (STL SACRAMENTO)		

Well Details

Gm Cas No:		***SRC Chemical:***	2816
Gm Result:	1.7	***SRC Result:***	
Gm Result Modifier:	<	***SRC Result Modifie:***	Y
Gm Result Units:	NG/L	***SRC Result Units:***	NG/L
Gm Chemical Vvl:	HFPA-DA	***SRC Report Limit:***	1.7
Gm Reporting Limit:	1.7	***SRC Analytic Meth:***	
Gm Well Depth Ft:		***SRC Well Depth Ft:***	
Gm Chemical Name:	2,3,3,3-tetrafluoro-2-(1,1,2,2,3,3,3-heptafluoropropoxy) propanoic acid		
Gm Samp Collection Date:	08/20/2019		
Gm Screen Top Depth Ft:	240		
Gm Screen Bottom Depth Ft:	280		
SRC Samp Collection Date:	08/20/2019		
SRC Samp Collection Time:	13:00:00		
SRC Screen Top Depth Ft:			
SRC Screen Bottom Depth Ft:			
SRC Lab Note:	TESTAMERICA - WEST SAC (STL SACRAMENTO)		

Well Details

Gm Cas No:		***SRC Chemical:***	2812
Gm Result:	1.8	***SRC Result:***	
Gm Result Modifier:	<	***SRC Result Modifie:***	Y
Gm Result Units:	NG/L	***SRC Result Units:***	NG/L
Gm Chemical Vvl:	PFUNDCA	***SRC Report Limit:***	1.8
Gm Reporting Limit:	1.8	***SRC Analytic Meth:***	

Gm Well Depth Ft:		**SRC Well Depth Ft:**	
Gm Chemical Name:	Perfluoroundecanoic acid		
Gm Samp Collection Date:	11/01/2019		
Gm Screen Top Depth Ft:	240		
Gm Screen Bottom Depth Ft:	280		
SRC Samp Collection Date:	11/01/2019		
SRC Samp Collection Time:	15:40:00		
SRC Screen Top Depth Ft:			
SRC Screen Bottom Depth Ft:			
SRC Lab Note:	TESTAMERICA - WEST SAC (STL SACRAMENTO)		

Well Details

Gm Cas No:		**SRC Chemical:**	2818
Gm Result:	1.8	**SRC Result:**	
Gm Result Modifier:	<	**SRC Result Modifie:**	Y
Gm Result Units:	NG/L	**SRC Result Units:**	NG/L
Gm Chemical Vvl:	NMEFOSAA	**SRC Report Limit:**	1.8
Gm Reporting Limit:	1.8	**SRC Analytic Meth:**	
Gm Well Depth Ft:		**SRC Well Depth Ft:**	
Gm Chemical Name:	N-Methyl perfluorooctane sulfonamidoacetic acid		
Gm Samp Collection Date:	11/01/2019		
Gm Screen Top Depth Ft:	240		
Gm Screen Bottom Depth Ft:	280		
SRC Samp Collection Date:	11/01/2019		
SRC Samp Collection Time:	15:40:00		
SRC Screen Top Depth Ft:			
SRC Screen Bottom Depth Ft:			
SRC Lab Note:	TESTAMERICA - WEST SAC (STL SACRAMENTO)		

Well Details

Gm Cas No:		**SRC Chemical:**	2814
Gm Result:	1.7	**SRC Result:**	
Gm Result Modifier:	<	**SRC Result Modifie:**	Y
Gm Result Units:	NG/L	**SRC Result Units:**	NG/L
Gm Chemical Vvl:	9ClPF3ONS	**SRC Report Limit:**	1.7
Gm Reporting Limit:	1.7	**SRC Analytic Meth:**	
Gm Well Depth Ft:		**SRC Well Depth Ft:**	
Gm Chemical Name:	9-Chlorohexadecafluoro-3-oxanonane-1-sulfonic acid		
Gm Samp Collection Date:	08/20/2019		
Gm Screen Top Depth Ft:	240		
Gm Screen Bottom Depth Ft:	280		
SRC Samp Collection Date:	08/20/2019		
SRC Samp Collection Time:	13:00:00		
SRC Screen Top Depth Ft:			
SRC Screen Bottom Depth Ft:			
SRC Lab Note:	TESTAMERICA - WEST SAC (STL SACRAMENTO)		

Well Details

Gm Cas No:		**SRC Chemical:**	2806
Gm Result:	1.8	**SRC Result:**	
Gm Result Modifier:	<	**SRC Result Modifie:**	Y
Gm Result Units:	NG/L	**SRC Result Units:**	NG/L
Gm Chemical Vvl:	PFOA	**SRC Report Limit:**	1.8
Gm Reporting Limit:	1.8	**SRC Analytic Meth:**	
Gm Well Depth Ft:		**SRC Well Depth Ft:**	
Gm Chemical Name:	Perfluorooctanoic acid		
Gm Samp Collection Date:	11/01/2019		
Gm Screen Top Depth Ft:	240		
Gm Screen Bottom Depth Ft:	280		
SRC Samp Collection Date:	11/01/2019		
SRC Samp Collection Time:	15:40:00		
SRC Screen Top Depth Ft:			

SRC Screen Bottom Depth Ft:
SRC Lab Note: TESTAMERICA - WEST SAC (STL SACRAMENTO)

Well Details

Gm Cas No:
Gm Result: 1.8
Gm Result Modifier: <
Gm Result Units: NG/L
Gm Chemical Vvl: HFPA-DA
Gm Reporting Limit: 1.8
Gm Well Depth Ft:
Gm Chemical Name: 2,3,3,3-tetrafluoro-2-(1,1,2,2,3,3,3-heptafluoropropoxy) propanoic acid
Gm Samp Collection Date: 11/01/2019
Gm Screen Top Depth Ft: 240
Gm Screen Bottom Depth Ft: 280
SRC Samp Collection Date: 11/01/2019
SRC Samp Collection Time: 15:40:00
SRC Screen Top Depth Ft:
SRC Screen Bottom Depth Ft:
SRC Lab Note: TESTAMERICA - WEST SAC (STL SACRAMENTO)
SRC Chemical: 2816
SRC Result:
SRC Result Modifie: Y
SRC Result Units: NG/L
SRC Report Limit: 1.8
SRC Analytic Meth:
SRC Well Depth Ft:

Well Details

Gm Cas No:
Gm Result: 1.7
Gm Result Modifier: <
Gm Result Units: NG/L
Gm Chemical Vvl: PFNA
Gm Reporting Limit: 1.7
Gm Well Depth Ft:
Gm Chemical Name: Perfluorononanoic acid
Gm Samp Collection Date: 08/20/2019
Gm Screen Top Depth Ft: 240
Gm Screen Bottom Depth Ft: 280
SRC Samp Collection Date: 08/20/2019
SRC Samp Collection Time: 13:00:00
SRC Screen Top Depth Ft:
SRC Screen Bottom Depth Ft:
SRC Lab Note: TESTAMERICA - WEST SAC (STL SACRAMENTO)
SRC Chemical: 2804
SRC Result:
SRC Result Modifie: Y
SRC Result Units: NG/L
SRC Report Limit: 1.7
SRC Analytic Meth:
SRC Well Depth Ft:

Well Details

Gm Cas No:
Gm Result: 1.7
Gm Result Modifier: <
Gm Result Units: NG/L
Gm Chemical Vvl: PFOA
Gm Reporting Limit: 1.7
Gm Well Depth Ft:
Gm Chemical Name: Perfluorooctanoic acid
Gm Samp Collection Date: 08/20/2019
Gm Screen Top Depth Ft: 240
Gm Screen Bottom Depth Ft: 280
SRC Samp Collection Date: 08/20/2019
SRC Samp Collection Time: 13:00:00
SRC Screen Top Depth Ft:
SRC Screen Bottom Depth Ft:
SRC Lab Note: TESTAMERICA - WEST SAC (STL SACRAMENTO)
SRC Chemical: 2806
SRC Result:
SRC Result Modifie: Y
SRC Result Units: NG/L
SRC Report Limit: 1.7
SRC Analytic Meth:
SRC Well Depth Ft:

Well Details

Gm Cas No:
Gm Result: 1.7
SRC Chemical: 2805
SRC Result:

Gm Result Modifier:	<	**SRC Result Modifie:**	Y
Gm Result Units:	NG/L	**SRC Result Units:**	NG/L
Gm Chemical Vvl:	PFOS	**SRC Report Limit:**	1.7
Gm Reporting Limit:	1.7	**SRC Analytic Meth:**	
Gm Well Depth Ft:		**SRC Well Depth Ft:**	
Gm Chemical Name:	Perfluorooctanoic sulfonate		
Gm Samp Collection Date:	12/12/2019		
Gm Screen Top Depth Ft:	240		
Gm Screen Bottom Depth Ft:	280		
SRC Samp Collection Date:	12/12/2019		
SRC Samp Collection Time:	11:25:00		
SRC Screen Top Depth Ft:			
SRC Screen Bottom Depth Ft:			
SRC Lab Note:	TESTAMERICA - WEST SAC (STL SACRAMENTO)		

Well Details

Gm Cas No:		**SRC Chemical:**	2804
Gm Result:	1.7	**SRC Result:**	
Gm Result Modifier:	<	**SRC Result Modifie:**	Y
Gm Result Units:	NG/L	**SRC Result Units:**	NG/L
Gm Chemical Vvl:	PFNA	**SRC Report Limit:**	1.7
Gm Reporting Limit:	1.7	**SRC Analytic Meth:**	
Gm Well Depth Ft:		**SRC Well Depth Ft:**	
Gm Chemical Name:	Perfluorononanoic acid		
Gm Samp Collection Date:	02/27/2020		
Gm Screen Top Depth Ft:	240		
Gm Screen Bottom Depth Ft:	280		
SRC Samp Collection Date:	02/27/2020		
SRC Samp Collection Time:	10:15:00		
SRC Screen Top Depth Ft:			
SRC Screen Bottom Depth Ft:			
SRC Lab Note:	TESTAMERICA - WEST SAC (STL SACRAMENTO)		

Well Details

Gm Cas No:		**SRC Chemical:**	2816
Gm Result:	1.7	**SRC Result:**	
Gm Result Modifier:	<	**SRC Result Modifie:**	Y
Gm Result Units:	NG/L	**SRC Result Units:**	NG/L
Gm Chemical Vvl:	HFPA-DA	**SRC Report Limit:**	1.7
Gm Reporting Limit:	1.7	**SRC Analytic Meth:**	
Gm Well Depth Ft:		**SRC Well Depth Ft:**	
Gm Chemical Name:	2,3,3,3-tetrafluoro-2-(1,1,2,2,3,3,3-heptafluoropropoxy) propanoic acid		
Gm Samp Collection Date:	02/27/2020		
Gm Screen Top Depth Ft:	240		
Gm Screen Bottom Depth Ft:	280		
SRC Samp Collection Date:	02/27/2020		
SRC Samp Collection Time:	10:15:00		
SRC Screen Top Depth Ft:			
SRC Screen Bottom Depth Ft:			
SRC Lab Note:	TESTAMERICA - WEST SAC (STL SACRAMENTO)		

Well Details

Gm Cas No:		**SRC Chemical:**	2801
Gm Result:	1.7	**SRC Result:**	
Gm Result Modifier:	<	**SRC Result Modifie:**	Y
Gm Result Units:	NG/L	**SRC Result Units:**	NG/L
Gm Chemical Vvl:	PFBSA	**SRC Report Limit:**	1.7
Gm Reporting Limit:	1.7	**SRC Analytic Meth:**	
Gm Well Depth Ft:		**SRC Well Depth Ft:**	
Gm Chemical Name:	Perfluorobutanesulfonic acid		
Gm Samp Collection Date:	02/27/2020		
Gm Screen Top Depth Ft:	240		

Gm Screen Bottom Depth Ft: 280
SRC Samp Collection Date: 02/27/2020
SRC Samp Collection Time: 10:15:00
SRC Screen Top Depth Ft:
SRC Screen Bottom Depth Ft:
SRC Lab Note: TESTAMERICA - WEST SAC (STL SACRAMENTO)

Well Details

Gm Cas No:
Gm Result: 1.7
Gm Result Modifier: <
Gm Result Units: NG/L
Gm Chemical Vvl: NMEFOSAA
Gm Reporting Limit: 1.7
Gm Well Depth Ft:
Gm Chemical Name: N-Methyl perfluorooctane sulfonamidoacetic acid
Gm Samp Collection Date: 08/20/2019
Gm Screen Top Depth Ft: 240
Gm Screen Bottom Depth Ft: 280
SRC Samp Collection Date: 08/20/2019
SRC Samp Collection Time: 13:00:00
SRC Screen Top Depth Ft:
SRC Screen Bottom Depth Ft:
SRC Lab Note: TESTAMERICA - WEST SAC (STL SACRAMENTO)
SRC Chemical: 2818
SRC Result:
SRC Result Modifie: Y
SRC Result Units: NG/L
SRC Report Limit: 1.7
SRC Analytic Meth:
SRC Well Depth Ft:

Well Details

Gm Cas No:
Gm Result: 1.8
Gm Result Modifier: <
Gm Result Units: NG/L
Gm Chemical Vvl: PFNDCA
Gm Reporting Limit: 1.8
Gm Well Depth Ft:
Gm Chemical Name: Perfluorodecanoic acid
Gm Samp Collection Date: 11/01/2019
Gm Screen Top Depth Ft: 240
Gm Screen Bottom Depth Ft: 280
SRC Samp Collection Date: 11/01/2019
SRC Samp Collection Time: 15:40:00
SRC Screen Top Depth Ft:
SRC Screen Bottom Depth Ft:
SRC Lab Note: TESTAMERICA - WEST SAC (STL SACRAMENTO)
SRC Chemical: 2807
SRC Result:
SRC Result Modifie: Y
SRC Result Units: NG/L
SRC Report Limit: 1.8
SRC Analytic Meth:
SRC Well Depth Ft:

Well Details

Gm Cas No:
Gm Result: 1.7
Gm Result Modifier: <
Gm Result Units: NG/L
Gm Chemical Vvl: NMEFOSAA
Gm Reporting Limit: 1.7
Gm Well Depth Ft:
Gm Chemical Name: N-Methyl perfluorooctane sulfonamidoacetic acid
Gm Samp Collection Date: 12/12/2019
Gm Screen Top Depth Ft: 240
Gm Screen Bottom Depth Ft: 280
SRC Samp Collection Date: 12/12/2019
SRC Samp Collection Time: 11:25:00
SRC Screen Top Depth Ft:
SRC Screen Bottom Depth Ft:
SRC Lab Note: TESTAMERICA - WEST SAC (STL SACRAMENTO)
SRC Chemical: 2818
SRC Result:
SRC Result Modifie: Y
SRC Result Units: NG/L
SRC Report Limit: 1.7
SRC Analytic Meth:
SRC Well Depth Ft:

Well Details

Gm Cas No:		***SRC Chemical:***	2814
Gm Result:	1.7	***SRC Result:***	
Gm Result Modifier:	<	***SRC Result Modifie:***	Y
Gm Result Units:	NG/L	***SRC Result Units:***	NG/L
Gm Chemical Vvl:	9ClPF3ONS	***SRC Report Limit:***	1.7
Gm Reporting Limit:	1.7	***SRC Analytic Meth:***	
Gm Well Depth Ft:		***SRC Well Depth Ft:***	
Gm Chemical Name:	9-Chlorohexadecafluoro-3-oxanonane-1-sulfonic acid		
Gm Samp Collection Date:	12/12/2019		
Gm Screen Top Depth Ft:	240		
Gm Screen Bottom Depth Ft:	280		
SRC Samp Collection Date:	12/12/2019		
SRC Samp Collection Time:	11:25:00		
SRC Screen Top Depth Ft:			
SRC Screen Bottom Depth Ft:			
SRC Lab Note:	TESTAMERICA - WEST SAC (STL SACRAMENTO)		

Well Details

Gm Cas No:		***SRC Chemical:***	2812
Gm Result:	1.7	***SRC Result:***	
Gm Result Modifier:	<	***SRC Result Modifie:***	Y
Gm Result Units:	NG/L	***SRC Result Units:***	NG/L
Gm Chemical Vvl:	PFUNDCA	***SRC Report Limit:***	1.7
Gm Reporting Limit:	1.7	***SRC Analytic Meth:***	
Gm Well Depth Ft:		***SRC Well Depth Ft:***	
Gm Chemical Name:	Perfluoroundecanoic acid		
Gm Samp Collection Date:	02/27/2020		
Gm Screen Top Depth Ft:	240		
Gm Screen Bottom Depth Ft:	280		
SRC Samp Collection Date:	02/27/2020		
SRC Samp Collection Time:	10:15:00		
SRC Screen Top Depth Ft:			
SRC Screen Bottom Depth Ft:			
SRC Lab Note:	TESTAMERICA - WEST SAC (STL SACRAMENTO)		

Well Details

Gm Cas No:		***SRC Chemical:***	2814
Gm Result:	1.7	***SRC Result:***	
Gm Result Modifier:	<	***SRC Result Modifie:***	Y
Gm Result Units:	NG/L	***SRC Result Units:***	NG/L
Gm Chemical Vvl:	9ClPF3ONS	***SRC Report Limit:***	1.7
Gm Reporting Limit:	1.7	***SRC Analytic Meth:***	
Gm Well Depth Ft:		***SRC Well Depth Ft:***	
Gm Chemical Name:	9-Chlorohexadecafluoro-3-oxanonane-1-sulfonic acid		
Gm Samp Collection Date:	02/27/2020		
Gm Screen Top Depth Ft:	240		
Gm Screen Bottom Depth Ft:	280		
SRC Samp Collection Date:	02/27/2020		
SRC Samp Collection Time:	10:15:00		
SRC Screen Top Depth Ft:			
SRC Screen Bottom Depth Ft:			
SRC Lab Note:	TESTAMERICA - WEST SAC (STL SACRAMENTO)		

Well Details

Gm Cas No:		***SRC Chemical:***	2813
Gm Result:	1.7	***SRC Result:***	
Gm Result Modifier:	<	***SRC Result Modifie:***	Y
Gm Result Units:	NG/L	***SRC Result Units:***	NG/L
Gm Chemical Vvl:	11ClPF3OUDS	***SRC Report Limit:***	1.7
Gm Reporting Limit:	1.7	***SRC Analytic Meth:***	

Gm Well Depth Ft: **SRC Well Depth Ft:**
Gm Chemical Name: 11-Chloroeicosafluoro-3-oxaundecane-1-sulfonic acid
Gm Samp Collection Date: 08/20/2019
Gm Screen Top Depth Ft: 240
Gm Screen Bottom Depth Ft: 280
SRC Samp Collection Date: 08/20/2019
SRC Samp Collection Time: 13:00:00
SRC Screen Top Depth Ft:
SRC Screen Bottom Depth Ft:
SRC Lab Note: TESTAMERICA - WEST SAC (STL SACRAMENTO)

Well Details

Gm Cas No: **SRC Chemical:** 2817
Gm Result: 1.7 **SRC Result:**
Gm Result Modifier: < **SRC Result Modifie:** Y
Gm Result Units: NG/L **SRC Result Units:** NG/L
Gm Chemical Vvl: NETFOSAA **SRC Report Limit:** 1.7
Gm Reporting Limit: 1.7 **SRC Analytic Meth:**
Gm Well Depth Ft: **SRC Well Depth Ft:**
Gm Chemical Name: N-Ethyl perfluorooctane sulfonamidoacetic acid
Gm Samp Collection Date: 12/12/2019
Gm Screen Top Depth Ft: 240
Gm Screen Bottom Depth Ft: 280
SRC Samp Collection Date: 12/12/2019
SRC Samp Collection Time: 11:25:00
SRC Screen Top Depth Ft:
SRC Screen Bottom Depth Ft:
SRC Lab Note: TESTAMERICA - WEST SAC (STL SACRAMENTO)

Well Details

Gm Cas No: **SRC Chemical:** 2810
Gm Result: 1.7 **SRC Result:**
Gm Result Modifier: < **SRC Result Modifie:** Y
Gm Result Units: NG/L **SRC Result Units:** NG/L
Gm Chemical Vvl: PFTEDA **SRC Report Limit:** 1.7
Gm Reporting Limit: 1.7 **SRC Analytic Meth:**
Gm Well Depth Ft: **SRC Well Depth Ft:**
Gm Chemical Name: Perfluorotetradecanoic acid
Gm Samp Collection Date: 08/20/2019
Gm Screen Top Depth Ft: 240
Gm Screen Bottom Depth Ft: 280
SRC Samp Collection Date: 08/20/2019
SRC Samp Collection Time: 13:00:00
SRC Screen Top Depth Ft:
SRC Screen Bottom Depth Ft:
SRC Lab Note: TESTAMERICA - WEST SAC (STL SACRAMENTO)

Well Details

Gm Cas No: **SRC Chemical:** 2812
Gm Result: 1.7 **SRC Result:**
Gm Result Modifier: < **SRC Result Modifie:** Y
Gm Result Units: NG/L **SRC Result Units:** NG/L
Gm Chemical Vvl: PFUNDCA **SRC Report Limit:** 1.7
Gm Reporting Limit: 1.7 **SRC Analytic Meth:**
Gm Well Depth Ft: **SRC Well Depth Ft:**
Gm Chemical Name: Perfluoroundecanoic acid
Gm Samp Collection Date: 08/20/2019
Gm Screen Top Depth Ft: 240
Gm Screen Bottom Depth Ft: 280
SRC Samp Collection Date: 08/20/2019
SRC Samp Collection Time: 13:00:00
SRC Screen Top Depth Ft:

SRC Screen Bottom Depth Ft:
SRC Lab Note: TESTAMERICA - WEST SAC (STL SACRAMENTO)

Well Details

Gm Cas No:		***SRC Chemical:***	2803
Gm Result:	1.7	***SRC Result:***	
Gm Result Modifier:	<	***SRC Result Modifie:***	Y
Gm Result Units:	NG/L	***SRC Result Units:***	NG/L
Gm Chemical Vvl:	PFHXSA	***SRC Report Limit:***	1.7
Gm Reporting Limit:	1.7	***SRC Analytic Meth:***	
Gm Well Depth Ft:		***SRC Well Depth Ft:***	

Gm Chemical Name: Perfluorohexanesulfonic acid
Gm Samp Collection Date: 12/12/2019
Gm Screen Top Depth Ft: 240
Gm Screen Bottom Depth Ft: 280
SRC Samp Collection Date: 12/12/2019
SRC Samp Collection Time: 11:25:00
SRC Screen Top Depth Ft:
SRC Screen Bottom Depth Ft:
SRC Lab Note: TESTAMERICA - WEST SAC (STL SACRAMENTO)

Well Details

Gm Cas No:		***SRC Chemical:***	2802
Gm Result:	1.7	***SRC Result:***	
Gm Result Modifier:	<	***SRC Result Modifie:***	Y
Gm Result Units:	NG/L	***SRC Result Units:***	NG/L
Gm Chemical Vvl:	PFHPA	***SRC Report Limit:***	1.7
Gm Reporting Limit:	1.7	***SRC Analytic Meth:***	
Gm Well Depth Ft:		***SRC Well Depth Ft:***	

Gm Chemical Name: Perfluoroheptanoic acid
Gm Samp Collection Date: 02/27/2020
Gm Screen Top Depth Ft: 240
Gm Screen Bottom Depth Ft: 280
SRC Samp Collection Date: 02/27/2020
SRC Samp Collection Time: 10:15:00
SRC Screen Top Depth Ft:
SRC Screen Bottom Depth Ft:
SRC Lab Note: TESTAMERICA - WEST SAC (STL SACRAMENTO)

Well Details

Gm Cas No:		***SRC Chemical:***	2815
Gm Result:	1.7	***SRC Result:***	
Gm Result Modifier:	<	***SRC Result Modifie:***	Y
Gm Result Units:	NG/L	***SRC Result Units:***	NG/L
Gm Chemical Vvl:	ADONA	***SRC Report Limit:***	1.7
Gm Reporting Limit:	1.7	***SRC Analytic Meth:***	
Gm Well Depth Ft:		***SRC Well Depth Ft:***	

Gm Chemical Name: 4,8-Dioxa-3H-perfluorononanoic acid
Gm Samp Collection Date: 12/12/2019
Gm Screen Top Depth Ft: 240
Gm Screen Bottom Depth Ft: 280
SRC Samp Collection Date: 12/12/2019
SRC Samp Collection Time: 11:25:00
SRC Screen Top Depth Ft:
SRC Screen Bottom Depth Ft:
SRC Lab Note: TESTAMERICA - WEST SAC (STL SACRAMENTO)

Well Details

Gm Cas No:		***SRC Chemical:***	2801
Gm Result:	1.7	***SRC Result:***	

Gm Result Modifier:	<	**SRC Result Modifie:**	Y
Gm Result Units:	NG/L	**SRC Result Units:**	NG/L
Gm Chemical Vvl:	PFBSA	**SRC Report Limit:**	1.7
Gm Reporting Limit:	1.7	**SRC Analytic Meth:**	
Gm Well Depth Ft:		**SRC Well Depth Ft:**	
Gm Chemical Name:	Perfluorobutanesulfonic acid		
Gm Samp Collection Date:	12/12/2019		
Gm Screen Top Depth Ft:	240		
Gm Screen Bottom Depth Ft:	280		
SRC Samp Collection Date:	12/12/2019		
SRC Samp Collection Time:	11:25:00		
SRC Screen Top Depth Ft:			
SRC Screen Bottom Depth Ft:			
SRC Lab Note:	TESTAMERICA - WEST SAC (STL SACRAMENTO)		

Well Details

Gm Cas No:		**SRC Chemical:**	2804
Gm Result:	1.7	**SRC Result:**	
Gm Result Modifier:	<	**SRC Result Modifie:**	Y
Gm Result Units:	NG/L	**SRC Result Units:**	NG/L
Gm Chemical Vvl:	PFNA	**SRC Report Limit:**	1.7
Gm Reporting Limit:	1.7	**SRC Analytic Meth:**	
Gm Well Depth Ft:		**SRC Well Depth Ft:**	
Gm Chemical Name:	Perfluorononanoic acid		
Gm Samp Collection Date:	12/12/2019		
Gm Screen Top Depth Ft:	240		
Gm Screen Bottom Depth Ft:	280		
SRC Samp Collection Date:	12/12/2019		
SRC Samp Collection Time:	11:25:00		
SRC Screen Top Depth Ft:			
SRC Screen Bottom Depth Ft:			
SRC Lab Note:	TESTAMERICA - WEST SAC (STL SACRAMENTO)		

Well Details

Gm Cas No:		**SRC Chemical:**	2801
Gm Result:	1.8	**SRC Result:**	
Gm Result Modifier:	<	**SRC Result Modifie:**	Y
Gm Result Units:	NG/L	**SRC Result Units:**	NG/L
Gm Chemical Vvl:	PFBSA	**SRC Report Limit:**	1.8
Gm Reporting Limit:	1.8	**SRC Analytic Meth:**	
Gm Well Depth Ft:		**SRC Well Depth Ft:**	
Gm Chemical Name:	Perfluorobutanesulfonic acid		
Gm Samp Collection Date:	11/01/2019		
Gm Screen Top Depth Ft:	240		
Gm Screen Bottom Depth Ft:	280		
SRC Samp Collection Date:	11/01/2019		
SRC Samp Collection Time:	15:40:00		
SRC Screen Top Depth Ft:			
SRC Screen Bottom Depth Ft:			
SRC Lab Note:	TESTAMERICA - WEST SAC (STL SACRAMENTO)		

Well Details

Gm Cas No:		**SRC Chemical:**	2817
Gm Result:	1.7	**SRC Result:**	
Gm Result Modifier:	<	**SRC Result Modifie:**	Y
Gm Result Units:	NG/L	**SRC Result Units:**	NG/L
Gm Chemical Vvl:	NETFOSAA	**SRC Report Limit:**	1.7
Gm Reporting Limit:	1.7	**SRC Analytic Meth:**	
Gm Well Depth Ft:		**SRC Well Depth Ft:**	
Gm Chemical Name:	N-Ethyl perfluorooctane sulfonamidoacetic acid		
Gm Samp Collection Date:	08/20/2019		
Gm Screen Top Depth Ft:	240		

Gm Screen Bottom Depth Ft: 280
SRC Samp Collection Date: 08/20/2019
SRC Samp Collection Time: 13:00:00
SRC Screen Top Depth Ft:
SRC Screen Bottom Depth Ft:
SRC Lab Note: TESTAMERICA - WEST SAC (STL SACRAMENTO)

Well Details

Gm Cas No:
Gm Result: 1.7
Gm Result Modifier: <
Gm Result Units: NG/L
Gm Chemical Vvl: 11ClPF3OUDS
Gm Reporting Limit: 1.7
Gm Well Depth Ft:
Gm Chemical Name: 11-Chloroeicosafluoro-3-oxaundecane-1-sulfonic acid
Gm Samp Collection Date: 02/27/2020
Gm Screen Top Depth Ft: 240
Gm Screen Bottom Depth Ft: 280
SRC Samp Collection Date: 02/27/2020
SRC Samp Collection Time: 10:15:00
SRC Screen Top Depth Ft:
SRC Screen Bottom Depth Ft:
SRC Lab Note: TESTAMERICA - WEST SAC (STL SACRAMENTO)
SRC Chemical: 2813
SRC Result:
SRC Result Modifie: Y
SRC Result Units: NG/L
SRC Report Limit: 1.7
SRC Analytic Meth:
SRC Well Depth Ft:

Well Details

Gm Cas No:
Gm Result: 1.8
Gm Result Modifier: <
Gm Result Units: NG/L
Gm Chemical Vvl: PFHPA
Gm Reporting Limit: 1.8
Gm Well Depth Ft:
Gm Chemical Name: Perfluoroheptanoic acid
Gm Samp Collection Date: 11/01/2019
Gm Screen Top Depth Ft: 240
Gm Screen Bottom Depth Ft: 280
SRC Samp Collection Date: 11/01/2019
SRC Samp Collection Time: 15:40:00
SRC Screen Top Depth Ft:
SRC Screen Bottom Depth Ft:
SRC Lab Note: TESTAMERICA - WEST SAC (STL SACRAMENTO)
SRC Chemical: 2802
SRC Result:
SRC Result Modifie: Y
SRC Result Units: NG/L
SRC Report Limit: 1.8
SRC Analytic Meth:
SRC Well Depth Ft:

Well Details

Gm Cas No:
Gm Result: 1.7
Gm Result Modifier: <
Gm Result Units: NG/L
Gm Chemical Vvl: PFOA
Gm Reporting Limit: 1.7
Gm Well Depth Ft:
Gm Chemical Name: Perfluorooctanoic acid
Gm Samp Collection Date: 12/12/2019
Gm Screen Top Depth Ft: 240
Gm Screen Bottom Depth Ft: 280
SRC Samp Collection Date: 12/12/2019
SRC Samp Collection Time: 11:25:00
SRC Screen Top Depth Ft:
SRC Screen Bottom Depth Ft:
SRC Lab Note: TESTAMERICA - WEST SAC (STL SACRAMENTO)
SRC Chemical: 2806
SRC Result:
SRC Result Modifie: Y
SRC Result Units: NG/L
SRC Report Limit: 1.7
SRC Analytic Meth:
SRC Well Depth Ft:

Well Details

Gm Cas No:		***SRC Chemical:***	2816
Gm Result:	1.7	***SRC Result:***	
Gm Result Modifier:	<	***SRC Result Modifie:***	Y
Gm Result Units:	NG/L	***SRC Result Units:***	NG/L
Gm Chemical Vvl:	HFPA-DA	***SRC Report Limit:***	1.7
Gm Reporting Limit:	1.7	***SRC Analytic Meth:***	
Gm Well Depth Ft:		***SRC Well Depth Ft:***	
Gm Chemical Name:	2,3,3,3-tetrafluoro-2-(1,1,2,2,3,3,3-heptafluoropropoxy) propanoic acid		
Gm Samp Collection Date:	12/12/2019		
Gm Screen Top Depth Ft:	240		
Gm Screen Bottom Depth Ft:	280		
SRC Samp Collection Date:	12/12/2019		
SRC Samp Collection Time:	11:25:00		
SRC Screen Top Depth Ft:			
SRC Screen Bottom Depth Ft:			
SRC Lab Note:	TESTAMERICA - WEST SAC (STL SACRAMENTO)		

Well Details

Gm Cas No:		***SRC Chemical:***	2803
Gm Result:	1.7	***SRC Result:***	
Gm Result Modifier:	<	***SRC Result Modifie:***	Y
Gm Result Units:	NG/L	***SRC Result Units:***	NG/L
Gm Chemical Vvl:	PFHXSA	***SRC Report Limit:***	1.7
Gm Reporting Limit:	1.7	***SRC Analytic Meth:***	
Gm Well Depth Ft:		***SRC Well Depth Ft:***	
Gm Chemical Name:	Perfluorohexanesulfonic acid		
Gm Samp Collection Date:	08/20/2019		
Gm Screen Top Depth Ft:	240		
Gm Screen Bottom Depth Ft:	280		
SRC Samp Collection Date:	08/20/2019		
SRC Samp Collection Time:	13:00:00		
SRC Screen Top Depth Ft:			
SRC Screen Bottom Depth Ft:			
SRC Lab Note:	TESTAMERICA - WEST SAC (STL SACRAMENTO)		

Well Details

Gm Cas No:		***SRC Chemical:***	2805
Gm Result:	1.7	***SRC Result:***	
Gm Result Modifier:	<	***SRC Result Modifie:***	Y
Gm Result Units:	NG/L	***SRC Result Units:***	NG/L
Gm Chemical Vvl:	PFOS	***SRC Report Limit:***	1.7
Gm Reporting Limit:	1.7	***SRC Analytic Meth:***	
Gm Well Depth Ft:		***SRC Well Depth Ft:***	
Gm Chemical Name:	Perfluorooctanoic sulfonate		
Gm Samp Collection Date:	08/20/2019		
Gm Screen Top Depth Ft:	240		
Gm Screen Bottom Depth Ft:	280		
SRC Samp Collection Date:	08/20/2019		
SRC Samp Collection Time:	13:00:00		
SRC Screen Top Depth Ft:			
SRC Screen Bottom Depth Ft:			
SRC Lab Note:	TESTAMERICA - WEST SAC (STL SACRAMENTO)		

Well Details

Gm Cas No:		***SRC Chemical:***	2808
Gm Result:	1.8	***SRC Result:***	
Gm Result Modifier:	<	***SRC Result Modifie:***	Y
Gm Result Units:	NG/L	***SRC Result Units:***	NG/L
Gm Chemical Vvl:	PFDOA	***SRC Report Limit:***	1.8
Gm Reporting Limit:	1.8	***SRC Analytic Meth:***	

Map Key	Number of Records	Direction	Distance (mi/ft)	Elev/Diff (ft)	Site	DB

Gm Well Depth Ft: **SRC Well Depth Ft:**
Gm Chemical Name: Perfluorododecanoic acid
Gm Samp Collection Date: 11/01/2019
Gm Screen Top Depth Ft: 240
Gm Screen Bottom Depth Ft: 280
SRC Samp Collection Date: 11/01/2019
SRC Samp Collection Time: 15:40:00
SRC Screen Top Depth Ft:
SRC Screen Bottom Depth Ft:
SRC Lab Note: TESTAMERICA - WEST SAC (STL SACRAMENTO)

---

12 | 2 of 3 | E | 0.21 / 1,110.72 | 8.17 / 3 | WELL 01 MILPITAS CA | PFAS SAMPLING

Global ID: W0604300964
Location ID: CA4300964_001_001
Field Pt Class: PUBW
Site Use: Drinking Water Wells
Site Type: DDW Well
Latitude: 37.453685
Longitude: -121.930975

PFAS Chemicals

Sample ID:
Matrix: Liquid
Chemical: PFBSA
Qualifier: <
Value : 1.7
Lab Notes:
Reporting Limit:
Detection Limit:
QRAA:
Units: NG/L
Date: 12/12/2019
Regional Board:

Sample ID:
Matrix: Liquid
Chemical: PFHXSA
Qualifier: <
Value : 1.7
Lab Notes:
Reporting Limit:
Detection Limit:
QRAA:
Units: NG/L
Date: 8/20/2019
Regional Board:

Sample ID:
Matrix: Liquid
Chemical: PFTRIDA
Qualifier: <
Value : 1.8
Lab Notes:
Reporting Limit:
Detection Limit:
QRAA:
Units: NG/L
Date: 11/1/2019
Regional Board:

Sample ID:
Matrix: Liquid
Chemical: PFHPA
Qualifier: <
Value : 1.8
Lab Notes:
Reporting Limit:
Detection Limit:
QRAA:
Units: NG/L
Date: 11/1/2019
Regional Board:

Sample ID:
Matrix: Liquid
Chemical: PFTEDA
Qualifier: <
Value : 1.7
Lab Notes:
Reporting Limit:
Detection Limit:
QRAA:
Units: NG/L
Date: 8/20/2019
Regional Board:

Sample ID:
Matrix: Liquid
Chemical: PFDOA
Qualifier: <
Value : 1.7
Lab Notes:
Reporting Limit:
Detection Limit:
QRAA:
Units: NG/L
Date: 8/20/2019
Regional Board:

Sample ID:
Matrix: Liquid
Reporting Limit:
Detection Limit:

Chemical:	PFHA	**QRAA:**	
Qualifier:	<	**Units:**	NG/L
Value :	1.7	**Date:**	8/20/2019
Lab Notes:		**Regional Board:**	
Sample ID:		**Reporting Limit:**	
Matrix:	Liquid	**Detection Limit:**	
Chemical:	PFHPA	**QRAA:**	
Qualifier:	<	**Units:**	NG/L
Value :	1.7	**Date:**	12/12/2019
Lab Notes:		**Regional Board:**	
Sample ID:		**Reporting Limit:**	
Matrix:	Liquid	**Detection Limit:**	
Chemical:	PFTEDA	**QRAA:**	
Qualifier:	<	**Units:**	NG/L
Value :	1.7	**Date:**	12/12/2019
Lab Notes:		**Regional Board:**	
Sample ID:		**Reporting Limit:**	
Matrix:	Liquid	**Detection Limit:**	
Chemical:	11ClPF3OUDS	**QRAA:**	
Qualifier:	<	**Units:**	NG/L
Value :	1.7	**Date:**	2/27/2020
Lab Notes:		**Regional Board:**	
Sample ID:		**Reporting Limit:**	
Matrix:	Liquid	**Detection Limit:**	
Chemical:	PFNA	**QRAA:**	
Qualifier:	<	**Units:**	NG/L
Value :	1.7	**Date:**	2/27/2020
Lab Notes:		**Regional Board:**	
Sample ID:		**Reporting Limit:**	
Matrix:	Liquid	**Detection Limit:**	
Chemical:	PFNDCA	**QRAA:**	
Qualifier:	<	**Units:**	NG/L
Value :	1.8	**Date:**	11/1/2019
Lab Notes:		**Regional Board:**	
Sample ID:		**Reporting Limit:**	
Matrix:	Liquid	**Detection Limit:**	
Chemical:	9ClPF3ONS	**QRAA:**	
Qualifier:	<	**Units:**	NG/L
Value :	1.7	**Date:**	8/20/2019
Lab Notes:		**Regional Board:**	
Sample ID:		**Reporting Limit:**	
Matrix:	Liquid	**Detection Limit:**	
Chemical:	PFHPA	**QRAA:**	
Qualifier:	<	**Units:**	NG/L
Value :	1.7	**Date:**	8/20/2019
Lab Notes:		**Regional Board:**	
Sample ID:		**Reporting Limit:**	
Matrix:	Liquid	**Detection Limit:**	
Chemical:	PFOA	**QRAA:**	
Qualifier:	<	**Units:**	NG/L
Value :	1.8	**Date:**	11/1/2019
Lab Notes:		**Regional Board:**	
Sample ID:		**Reporting Limit:**	
Matrix:	Liquid	**Detection Limit:**	
Chemical:	PFHXSA	**QRAA:**	
Qualifier:	<	**Units:**	NG/L
Value :	1.8	**Date:**	11/1/2019
Lab Notes:		**Regional Board:**	
Sample ID:		**Reporting Limit:**	

Matrix:	Liquid	**Detection Limit:**	
Chemical:	PFBSA	**QRAA:**	
Qualifier:	<	**Units:**	NG/L
Value :	1.7	**Date:**	2/27/2020
Lab Notes:		**Regional Board:**	
Sample ID:		**Reporting Limit:**	
Matrix:	Liquid	**Detection Limit:**	
Chemical:	PFTRIDA	**QRAA:**	
Qualifier:	<	**Units:**	NG/L
Value :	1.7	**Date:**	2/27/2020
Lab Notes:		**Regional Board:**	
Sample ID:		**Reporting Limit:**	
Matrix:	Liquid	**Detection Limit:**	
Chemical:	PFUNDCA	**QRAA:**	
Qualifier:	<	**Units:**	NG/L
Value :	1.7	**Date:**	2/27/2020
Lab Notes:		**Regional Board:**	
Sample ID:		**Reporting Limit:**	
Matrix:	Liquid	**Detection Limit:**	
Chemical:	NMEFOSAA	**QRAA:**	
Qualifier:	<	**Units:**	NG/L
Value :	1.7	**Date:**	2/27/2020
Lab Notes:		**Regional Board:**	
Sample ID:		**Reporting Limit:**	
Matrix:	Liquid	**Detection Limit:**	
Chemical:	HFPA-DA	**QRAA:**	
Qualifier:	<	**Units:**	NG/L
Value :	1.7	**Date:**	8/20/2019
Lab Notes:		**Regional Board:**	
Sample ID:		**Reporting Limit:**	
Matrix:	Liquid	**Detection Limit:**	
Chemical:	PFOA	**QRAA:**	
Qualifier:	<	**Units:**	NG/L
Value :	1.7	**Date:**	2/27/2020
Lab Notes:		**Regional Board:**	
Sample ID:		**Reporting Limit:**	
Matrix:	Liquid	**Detection Limit:**	
Chemical:	PFDOA	**QRAA:**	
Qualifier:	<	**Units:**	NG/L
Value :	1.7	**Date:**	2/27/2020
Lab Notes:		**Regional Board:**	
Sample ID:		**Reporting Limit:**	
Matrix:	Liquid	**Detection Limit:**	
Chemical:	PFBSA	**QRAA:**	
Qualifier:	<	**Units:**	NG/L
Value :	1.8	**Date:**	11/1/2019
Lab Notes:		**Regional Board:**	
Sample ID:		**Reporting Limit:**	
Matrix:	Liquid	**Detection Limit:**	
Chemical:	HFPA-DA	**QRAA:**	
Qualifier:	<	**Units:**	NG/L
Value :	1.8	**Date:**	11/1/2019
Lab Notes:		**Regional Board:**	
Sample ID:		**Reporting Limit:**	
Matrix:	Liquid	**Detection Limit:**	
Chemical:	PFNA	**QRAA:**	
Qualifier:	<	**Units:**	NG/L
Value :	1.8	**Date:**	11/1/2019
Lab Notes:		**Regional Board:**	

Sample ID:		**Reporting Limit:**	
Matrix:	Liquid	**Detection Limit:**	
Chemical:	9ClPF3ONS	**QRAA:**	
Qualifier:	<	**Units:**	NG/L
Value :	1.8	**Date:**	11/1/2019
Lab Notes:		**Regional Board:**	

Sample ID:		**Reporting Limit:**	
Matrix:	Liquid	**Detection Limit:**	
Chemical:	PFTEDA	**QRAA:**	
Qualifier:	<	**Units:**	NG/L
Value :	1.7	**Date:**	2/27/2020
Lab Notes:		**Regional Board:**	

Sample ID:		**Reporting Limit:**	
Matrix:	Liquid	**Detection Limit:**	
Chemical:	PFNA	**QRAA:**	
Qualifier:	<	**Units:**	NG/L
Value :	1.7	**Date:**	12/12/2019
Lab Notes:		**Regional Board:**	

Sample ID:		**Reporting Limit:**	
Matrix:	Liquid	**Detection Limit:**	
Chemical:	11ClPF3OUDS	**QRAA:**	
Qualifier:	<	**Units:**	NG/L
Value :	1.8	**Date:**	11/1/2019
Lab Notes:		**Regional Board:**	

Sample ID:		**Reporting Limit:**	
Matrix:	Liquid	**Detection Limit:**	
Chemical:	PFTRIDA	**QRAA:**	
Qualifier:	<	**Units:**	NG/L
Value :	1.7	**Date:**	12/12/2019
Lab Notes:		**Regional Board:**	

Sample ID:		**Reporting Limit:**	
Matrix:	Liquid	**Detection Limit:**	
Chemical:	PFOA	**QRAA:**	
Qualifier:	<	**Units:**	NG/L
Value :	1.7	**Date:**	12/12/2019
Lab Notes:		**Regional Board:**	

Sample ID:		**Reporting Limit:**	
Matrix:	Liquid	**Detection Limit:**	
Chemical:	PFOS	**QRAA:**	
Qualifier:	<	**Units:**	NG/L
Value :	1.8	**Date:**	11/1/2019
Lab Notes:		**Regional Board:**	

Sample ID:		**Reporting Limit:**	
Matrix:	Liquid	**Detection Limit:**	
Chemical:	HFPA-DA	**QRAA:**	
Qualifier:	<	**Units:**	NG/L
Value :	1.7	**Date:**	2/27/2020
Lab Notes:		**Regional Board:**	

Sample ID:		**Reporting Limit:**	
Matrix:	Liquid	**Detection Limit:**	
Chemical:	PFOA	**QRAA:**	
Qualifier:	<	**Units:**	NG/L
Value :	1.7	**Date:**	8/20/2019
Lab Notes:		**Regional Board:**	

Sample ID:		**Reporting Limit:**	
Matrix:	Liquid	**Detection Limit:**	
Chemical:	PFUNDCA	**QRAA:**	
Qualifier:	<	**Units:**	NG/L
Value :	1.7	**Date:**	12/12/2019
Lab Notes:		**Regional Board:**	

Sample ID:		**Reporting Limit:**	
Matrix:	Liquid	**Detection Limit:**	
Chemical:	ADONA	**QRAA:**	
Qualifier:	<	**Units:**	NG/L
Value :	1.7	**Date:**	12/12/2019
Lab Notes:		**Regional Board:**	

Sample ID:		**Reporting Limit:**	
Matrix:	Liquid	**Detection Limit:**	
Chemical:	9ClPF3ONS	**QRAA:**	
Qualifier:	<	**Units:**	NG/L
Value :	1.7	**Date:**	12/12/2019
Lab Notes:		**Regional Board:**	

Sample ID:		**Reporting Limit:**	
Matrix:	Liquid	**Detection Limit:**	
Chemical:	PFBSA	**QRAA:**	
Qualifier:	<	**Units:**	NG/L
Value :	1.7	**Date:**	8/20/2019
Lab Notes:		**Regional Board:**	

Sample ID:		**Reporting Limit:**	
Matrix:	Liquid	**Detection Limit:**	
Chemical:	PFOS	**QRAA:**	
Qualifier:	<	**Units:**	NG/L
Value :	1.7	**Date:**	2/27/2020
Lab Notes:		**Regional Board:**	

Sample ID:		**Reporting Limit:**	
Matrix:	Liquid	**Detection Limit:**	
Chemical:	11ClPF3OUDS	**QRAA:**	
Qualifier:	<	**Units:**	NG/L
Value :	1.7	**Date:**	8/20/2019
Lab Notes:		**Regional Board:**	

Sample ID:		**Reporting Limit:**	
Matrix:	Liquid	**Detection Limit:**	
Chemical:	PFNDCA	**QRAA:**	
Qualifier:	<	**Units:**	NG/L
Value :	1.7	**Date:**	12/12/2019
Lab Notes:		**Regional Board:**	

Sample ID:		**Reporting Limit:**	
Matrix:	Liquid	**Detection Limit:**	
Chemical:	NETFOSAA	**QRAA:**	
Qualifier:	<	**Units:**	NG/L
Value :	1.7	**Date:**	8/20/2019
Lab Notes:		**Regional Board:**	

Sample ID:		**Reporting Limit:**	
Matrix:	Liquid	**Detection Limit:**	
Chemical:	PFDOA	**QRAA:**	
Qualifier:	<	**Units:**	NG/L
Value :	1.8	**Date:**	11/1/2019
Lab Notes:		**Regional Board:**	

Sample ID:		**Reporting Limit:**	
Matrix:	Liquid	**Detection Limit:**	
Chemical:	NETFOSAA	**QRAA:**	
Qualifier:	<	**Units:**	NG/L
Value :	1.7	**Date:**	12/12/2019
Lab Notes:		**Regional Board:**	

Sample ID:		**Reporting Limit:**	
Matrix:	Liquid	**Detection Limit:**	
Chemical:	PFUNDCA	**QRAA:**	
Qualifier:	<	**Units:**	NG/L
Value :	1.7	**Date:**	8/20/2019

Lab Notes:		**Regional Board:**	
Sample ID:		**Reporting Limit:**	
Matrix:	Liquid	**Detection Limit:**	
Chemical:	PFNDCA	**QRAA:**	
Qualifier:	<	**Units:**	NG/L
Value :	1.7	**Date:**	2/27/2020
Lab Notes:		**Regional Board:**	
Sample ID:		**Reporting Limit:**	
Matrix:	Liquid	**Detection Limit:**	
Chemical:	NMEFOSAA	**QRAA:**	
Qualifier:	<	**Units:**	NG/L
Value :	1.7	**Date:**	12/12/2019
Lab Notes:		**Regional Board:**	
Sample ID:		**Reporting Limit:**	
Matrix:	Liquid	**Detection Limit:**	
Chemical:	ADONA	**QRAA:**	
Qualifier:	<	**Units:**	NG/L
Value :	1.8	**Date:**	11/1/2019
Lab Notes:		**Regional Board:**	
Sample ID:		**Reporting Limit:**	
Matrix:	Liquid	**Detection Limit:**	
Chemical:	PFTEDA	**QRAA:**	
Qualifier:	<	**Units:**	NG/L
Value :	1.8	**Date:**	11/1/2019
Lab Notes:		**Regional Board:**	
Sample ID:		**Reporting Limit:**	
Matrix:	Liquid	**Detection Limit:**	
Chemical:	NMEFOSAA	**QRAA:**	
Qualifier:	<	**Units:**	NG/L
Value :	1.7	**Date:**	8/20/2019
Lab Notes:		**Regional Board:**	
Sample ID:		**Reporting Limit:**	
Matrix:	Liquid	**Detection Limit:**	
Chemical:	PFOS	**QRAA:**	
Qualifier:	<	**Units:**	NG/L
Value :	1.7	**Date:**	8/20/2019
Lab Notes:		**Regional Board:**	
Sample ID:		**Reporting Limit:**	
Matrix:	Liquid	**Detection Limit:**	
Chemical:	PFTRIDA	**QRAA:**	
Qualifier:	<	**Units:**	NG/L
Value :	1.7	**Date:**	8/20/2019
Lab Notes:		**Regional Board:**	
Sample ID:		**Reporting Limit:**	
Matrix:	Liquid	**Detection Limit:**	
Chemical:	PFNA	**QRAA:**	
Qualifier:	<	**Units:**	NG/L
Value :	1.7	**Date:**	8/20/2019
Lab Notes:		**Regional Board:**	
Sample ID:		**Reporting Limit:**	
Matrix:	Liquid	**Detection Limit:**	
Chemical:	PFNDCA	**QRAA:**	
Qualifier:	<	**Units:**	NG/L
Value :	1.7	**Date:**	8/20/2019
Lab Notes:		**Regional Board:**	
Sample ID:		**Reporting Limit:**	
Matrix:	Liquid	**Detection Limit:**	
Chemical:	ADONA	**QRAA:**	
Qualifier:	<	**Units:**	NG/L

Value :	1.7	**Date:**	8/20/2019
Lab Notes:		**Regional Board:**	
Sample ID:		**Reporting Limit:**	
Matrix:	Liquid	**Detection Limit:**	
Chemical:	PFOS	**QRAA:**	
Qualifier:	<	**Units:**	NG/L
Value :	1.7	**Date:**	12/12/2019
Lab Notes:		**Regional Board:**	
Sample ID:		**Reporting Limit:**	
Matrix:	Liquid	**Detection Limit:**	
Chemical:	PFHA	**QRAA:**	
Qualifier:	<	**Units:**	NG/L
Value :	1.7	**Date:**	2/27/2020
Lab Notes:		**Regional Board:**	
Sample ID:		**Reporting Limit:**	
Matrix:	Liquid	**Detection Limit:**	
Chemical:	PFHXSA	**QRAA:**	
Qualifier:	<	**Units:**	NG/L
Value :	1.7	**Date:**	12/12/2019
Lab Notes:		**Regional Board:**	
Sample ID:		**Reporting Limit:**	
Matrix:	Liquid	**Detection Limit:**	
Chemical:	PFHPA	**QRAA:**	
Qualifier:	<	**Units:**	NG/L
Value :	1.7	**Date:**	2/27/2020
Lab Notes:		**Regional Board:**	
Sample ID:		**Reporting Limit:**	
Matrix:	Liquid	**Detection Limit:**	
Chemical:	PFUNDCA	**QRAA:**	
Qualifier:	<	**Units:**	NG/L
Value :	1.8	**Date:**	11/1/2019
Lab Notes:		**Regional Board:**	
Sample ID:		**Reporting Limit:**	
Matrix:	Liquid	**Detection Limit:**	
Chemical:	NETFOSAA	**QRAA:**	
Qualifier:	<	**Units:**	NG/L
Value :	1.7	**Date:**	2/27/2020
Lab Notes:		**Regional Board:**	
Sample ID:		**Reporting Limit:**	
Matrix:	Liquid	**Detection Limit:**	
Chemical:	9ClPF3ONS	**QRAA:**	
Qualifier:	<	**Units:**	NG/L
Value :	1.7	**Date:**	2/27/2020
Lab Notes:		**Regional Board:**	
Sample ID:		**Reporting Limit:**	
Matrix:	Liquid	**Detection Limit:**	
Chemical:	PFHA	**QRAA:**	
Qualifier:	<	**Units:**	NG/L
Value :	1.7	**Date:**	12/12/2019
Lab Notes:		**Regional Board:**	
Sample ID:		**Reporting Limit:**	
Matrix:	Liquid	**Detection Limit:**	
Chemical:	ADONA	**QRAA:**	
Qualifier:	<	**Units:**	NG/L
Value :	1.7	**Date:**	2/27/2020
Lab Notes:		**Regional Board:**	
Sample ID:		**Reporting Limit:**	
Matrix:	Liquid	**Detection Limit:**	
Chemical:	HFPA-DA	**QRAA:**	

Map Key	Number of Records	Direction	Distance (mi/ft)	Elev/Diff (ft)	Site	DB

Qualifier:	<	**Units:**	NG/L
Value :	1.7	**Date:**	12/12/2019
Lab Notes:		**Regional Board:**	
Sample ID:		**Reporting Limit:**	
Matrix:	Liquid	**Detection Limit:**	
Chemical:	PFHXSA	**QRAA:**	
Qualifier:	<	**Units:**	NG/L
Value :	1.7	**Date:**	2/27/2020
Lab Notes:		**Regional Board:**	
Sample ID:		**Reporting Limit:**	
Matrix:	Liquid	**Detection Limit:**	
Chemical:	NETFOSAA	**QRAA:**	
Qualifier:	<	**Units:**	NG/L
Value :	1.8	**Date:**	11/1/2019
Lab Notes:		**Regional Board:**	
Sample ID:		**Reporting Limit:**	
Matrix:	Liquid	**Detection Limit:**	
Chemical:	NMEFOSAA	**QRAA:**	
Qualifier:	<	**Units:**	NG/L
Value :	1.8	**Date:**	11/1/2019
Lab Notes:		**Regional Board:**	
Sample ID:		**Reporting Limit:**	
Matrix:	Liquid	**Detection Limit:**	
Chemical:	PFHA	**QRAA:**	
Qualifier:	<	**Units:**	NG/L
Value :	1.8	**Date:**	11/1/2019
Lab Notes:		**Regional Board:**	
Sample ID:		**Reporting Limit:**	
Matrix:	Liquid	**Detection Limit:**	
Chemical:	11ClPF3OUDS	**QRAA:**	
Qualifier:	<	**Units:**	NG/L
Value :	1.7	**Date:**	12/12/2019
Lab Notes:		**Regional Board:**	
Sample ID:		**Reporting Limit:**	
Matrix:	Liquid	**Detection Limit:**	
Chemical:	PFDOA	**QRAA:**	
Qualifier:	<	**Units:**	NG/L
Value :	1.7	**Date:**	12/12/2019
Lab Notes:		**Regional Board:**	

12	*3 of 3*	*E*	*0.21 / 1,110.72*	*8.17 / 3*	***WELL 01*** ***CA***	***PFAS INVEST***

Geotracker Global ID:	
County:	
Latitude:	37.453685
Longitude:	-121.930975
Data Source:	PWS

Public Water Supply Wells

Order Year:	2020
PS Code:	CA4300964_001_001
Regulating Agency District:	DISTRICT 17 - SANTA CLARA
Water System Name:	BFI-THE RECYCLERY

13	*1 of 1*	*NE*	*0.06 / 320.84*	*10.95 / 6*	***ROYOLE CORPORATION*** ***48025 FREMONT BLVD*** ***FREMONT CA 94538***	***RCRA NON GEN***

EPA Handler ID: CAC003164380
Gen Status Universe: No Report
Contact Name: JAEYI CHUN
Contact Address: 48025 FREMONT BLVD , , FREMONT , CA, 94538 ,
Contact Phone No and Ext: 510-490-1601
Contact Email: JAEYI.CHUN@ROYOLE.COM
Contact Country:
County Name: ALAMEDA
EPA Region: 09
Land Type:
Receive Date: 20220302
Location Latitude:
Location Longitude:

Violation/Evaluation Summary

Note: NO RECORDS: As of Apr 2023, there are no Compliance Monitoring and Enforcement (violation) records associated with this facility (EPA ID).

Handler Summary

Importer Activity: No
Mixed Waste Generator: No
Transporter Activity: No
Transfer Facility: No
Onsite Burner Exemption: No
Furnace Exemption: No
Underground Injection Activity: No
Commercial TSD: No
Used Oil Transporter: No
Used Oil Transfer Facility: No
Used Oil Processor: No
Used Oil Refiner: No
Used Oil Burner: No
Used Oil Market Burner: No
Used Oil Spec Marketer: No

Hazardous Waste Handler Details

Sequence No: 1
Receive Date: 20220302
Handler Name: ROYOLE CORPORATION
Source Type: Implementer
Federal Waste Generator Code: N
Generator Code Description: Not a Generator, Verified

Owner/Operator Details

Owner/Operator Ind: Current Owner
Type: Other
Name: ROYOLE CORP
Date Became Current:
Date Ended Current:
Phone: 510-490-1601
Source Type: Implementer
Street No:
Street 1: 48025 FREMONT BLVD
Street 2:
City: FREMONT
State: CA
Country:
Zip Code: 94538

Owner/Operator Ind: Current Operator
Type: Other
Name: JAEYI CHUN
Date Became Current:
Date Ended Current:
Phone: 510-490-1601
Source Type: Implementer
Street No:
Street 1: 48025 FREMONT BLVD
Street 2:
City: FREMONT
State: CA
Country:
Zip Code: 94538

Map Key	Number of Records	Direction	Distance (mi/ft)	Elev/Diff (ft)	Site	DB
14	1 of 1	NE	0.06 / 302.78	10.84 / 5	ARK DIAGNOSTICS 48065 FREMONT BLVD FREMONT CA 94538	EMISSIONS

2017 Criteria Data

Facility ID:	23623	***CERR Code:***	
Facility SIC Code:	5122	***TOGT:***	.000355193
CO:	1	***ROGT:***	.0000330684683
Air Basin:	SF	***COT:***	.000898162
District:	BA	***NOXT:***	.000461904
COID:	ALA	***SOXT:***	.000008439
DISN:	BAY AREA AQMD	***PMT:***	.000009124
CHAPIS:		***PM10T:***	.000009124

2017 Toxic Data

Facility ID:	23623	***COID:***	ALA
Facility SIC Code:	5122	***DISN:***	BAY AREA AQMD
CO:	1	***CHAPIS:***	
Air Basin:	SF	***CERR Code:***	
District:	BA		
TS:			
Health Risk Asmt:			
Non-Cancer Chronic Haz Ind:			
Non-Cancer Acute Haz Ind:			

2018 Criteria Data

Facility ID:	23623	***CERR Code:***	
Facility SIC Code:	5122	***TOGT:***	.000355429
CO:	1	***ROGT:***	.0000330904399
Air Basin:	SF	***COT:***	.000898758
District:	BA	***NOXT:***	.000462211
COID:	ALA	***SOXT:***	.000008445
DISN:	BAY AREA AQMD	***PMT:***	.00000913
CHAPIS:		***PM10T:***	.00000913

2018 Toxic Data

Facility ID:	23623	***COID:***	ALA
Facility SIC Code:	5122	***DISN:***	BAY AREA AQMD
CO:	1	***CHAPIS:***	
Air Basin:	SF	***CERR Code:***	
District:	BA		
TS:			
Health Risk Asmt:			
Non-Cancer Chronic Haz Ind:			
Non-Cancer Acute Haz Ind:			

2019 Criteria Data

CO:	1	***CHAPIS:***	
Air Basin:	SF	***CERR Code:***	
Facility ID:	23623	***ROGT:***	.0000136455739
District:	BA	***COT:***	.000370622
Facility SIC Code:	5122	***NOXT:***	.00019066
CO ID:	ALA	***SOXT:***	.000057458
DISN:	BAY AREA AQMD		
PM10T:	.000003765		
TOGT:	.000146569		

Map Key	Number of Records	Direction	Distance (mi/ft)	Elev/Diff (ft)	Site	DB

PMT: .000003765

2019 Toxic Data

CO: 1
Air Basin: SF
Faccility ID: 23623
District: BA
Facility SIC Code: 5122
COID: ALA
Non-Cancer Chronic Haz Ind:
Non-Cancer Acute Haz Ind:
DISN: BAY AREA AQMD
CHAPIS:
CERR Code:
TS:
Health Risk Asmt:

2020 Criteria Data

CO: 1
Air Basin: SF
Facility ID: 23623
District: BA
Facility SIC Code: 5122
CO ID: ALA
DISN: BAY AREA AQMD
TOGT: .000146569
PMT: .000003765
PM10T: .000003765
CHAPIS:
CERR Code:
ROGT: .0000136455739
COT: .000370622
NOXT: .00019066
SOXT: .000057458

2020 Toxic Data

CO: 1
Air Basin: SF
Facility ID: 23623
District: BA
Facility SIC Code: 5122
COID: ALA
Non-Cancer Chronic Haz Ind:
Non-Cancer Acute Haz Ind:
DISN: BAY AREA AQMD
CHAPIS:
CHERR Code:
TS:
Health Risk Asmt:

15	1 of 3	ENE	0.09 / 484.88	9.76 / 4	CellCarta Fremont, LLC 48383 FREMONT BLVD STE 120 FREMONT CA 94538	CERS HAZ

Site ID: 373419
Latitude: 37.466430
Longitude: -121.933660

Regulated Programs

EI ID: 10683868
EI Description: Chemical Storage Facilities

EI ID: 10683868
EI Description: Hazardous Waste Generator

Violations

Violation Date: 05/11/2022
Violation Program: HW
Violation Source: CERS
Violation Division: Fremont City Fire Department
Citation: 22 CCR 12 66262.34(f) - California Code of Regulations, Title 22, Chapter 12, Section(s) 66262.34(f)
Violation Notes:

Returned to compliance on 06/22/2022. No accumulation start date on hazardous waste labels. Re-train employees and begin labeling all hazardous waste containers with the date when waste is first put in the container. All containers are now labeled.

Violation Description:

Failure to properly label hazardous waste accumulation containers and portable tanks with the following requirements: "Hazardous Waste", name and address of the generator, physical and chemical characteristics of the Hazardous Waste, and starting accumulation date.

Violations

Violation Date: 05/11/2022 ***Violation Source:*** CERS
Violation Program: HW ***Violation Division:*** Fremont City Fire Department
Citation: 40 CFR 1 262.34(d)(5)(iii) - U.S. Code of Federal Regulations, Title 40, Chapter 1, Section(s) 262.34(d)(5)(iii)
Violation Notes:

Returned to compliance on 09/28/2022. All employees who sign hazardous waste manifests need DOT Hazardous Waste training. Contact a training provider and attend training. Training has been provided or scheduled.

Violation Description:

Failure to ensure that all employees are thoroughly familiar with proper waste handling and emergency procedures, relevant to their responsibilities during normal facility operations and emergencies.

Violations

Violation Date: 05/11/2022 ***Violation Source:*** CERS
Violation Program: HW ***Violation Division:*** Fremont City Fire Department
Citation: 22 CCR 12 66262.40(a) - California Code of Regulations, Title 22, Chapter 12, Section(s) 66262.40(a)
Violation Notes:

Returned to compliance on 09/28/2022. No manifests available to show inspector during inspection. Start a file of all hazardous waste manifests, match with the return copies from the destination site, and maintain in a file for three years. If you are using electronic manifests, maintain an electronic file that you can access during an inspection. Track return copies from destination sites to ensure you are receiving them. Manifests were provided after recent pickup.

Violation Description:

Failure to keep a copy of each properly signed manifest for at least three years from the date the waste was accepted by the initial transporter. The manifest signed at the time the waste was accepted for transport shall be kept until receiving a signed copy from the designated facility which received the waste.

Violations

Violation Date: 06/17/2016 ***Violation Source:*** CERS
Violation Program: HMRRP ***Violation Division:*** Fremont City Fire Department
Citation: HSC 6.95 25508(a)(1) - California Health and Safety Code, Chapter 6.95, Section(s) 25508(a)(1)
Violation Notes:

Returned to compliance on 07/18/2016. New business. Will need to create a CERS account and submit a full Hazardous Materials Business Plan (HMBP)into CERS.

Violation Description:

Failure to complete and electronically submit hazardous material inventory information for all reportable hazardous materials on site at or above reportable quantities.

Violations

Violation Date: 06/17/2016 ***Violation Source:*** CERS
Violation Program: HMRRP ***Violation Division:*** Fremont City Fire Department
Citation: HSC 6.95 25508(a)(1) - California Health and Safety Code, Chapter 6.95, Section(s) 25508(a)(1)
Violation Notes:

Returned to compliance on 07/18/2016. New business. Will need to create a CERS account and submit a full Hazardous Materials Business Plan (HMBP)into CERS.

Violation Description:

Failure to complete and electronically submit a site map with all required content.

Violations

Violation Date: 06/17/2016 ***Violation Source:*** CERS
Violation Program: HMRRP ***Violation Division:*** Fremont City Fire Department
Citation: 19 CCR 6.95 25508(a)(1) - California Code of Regulations, Title 19, Chapter 6.95, Section(s) 25508(a)(1)
Violation Notes:

Returned to compliance on 07/18/2016. New business. Will need to create a CERS account and submit a full Hazardous Materials Business Plan (HMBP)into CERS.

Violation Description:

Failure to complete and electronically submit the Business Activities Page and/or Business Owner Operator Identification Page.

Violations

Violation Date: 06/17/2016 ***Violation Source:*** CERS
Violation Program: HW ***Violation Division:*** Fremont City Fire Department
Citation: 40 CFR 1 262.34(d)(5)(iii) - U.S. Code of Federal Regulations, Title 40, Chapter 1, Section(s) 262.34(d)(5)(iii)
Violation Notes:

Returned to compliance on 07/18/2016. Provide initial training to handlers.

Violation Description:

Failure to ensure that all employees are thoroughly familiar with proper waste handling and emergency procedures, relevant to their responsibilities during normal facility operations and emergencies.

Violations

Violation Date: 06/17/2016 ***Violation Source:*** CERS
Violation Program: HMRRP ***Violation Division:*** Fremont City Fire Department
Citation: HSC 6.95 25505(a)(4) - California Health and Safety Code, Chapter 6.95, Section(s) 25505(a)(4)
Violation Notes:

Returned to compliance on 07/18/2016. Provide initial training to handlers

Violation Description:

Failure to provide initial and annual training to all employees in safety procedures in the event of a release or threatened release of a hazardous material or failure to document and maintain training records for a minimum of three years.

Violations

Violation Date: 06/17/2016 ***Violation Source:*** CERS
Violation Program: HMRRP ***Violation Division:*** Fremont City Fire Department
Citation: HSC 6.95 25508(a)(1) - California Health and Safety Code, Chapter 6.95, Section(s) 25508(a)(1)
Violation Notes:

Returned to compliance on 07/18/2016. New business. Will need to create a CERS account and submit a full Hazardous Materials Business Plan (HMBP)into CERS.

Violation Description:

Failure to establish and electronically submit an adequate emergency response plan and procedures for a release or threatened release of a hazardous material.

Evaluations

Eval Date: 09/28/2022
Violations Found: No
Eval General Type: Other/Unknown
Eval Type: Other, not routine, done by local agency
Eval Division: Fremont City Fire Department
Eval Program: HW
Eval Source: CERS
Eval Notes:

Other Inspection for CUPA permit. All violations have been corrected. Site has been in communication with FFD, but progress was slow.; Note: data in [EVAL Notes] field for some records is truncated from the source.

Eval Date: 07/18/2016
Violations Found: No
Eval General Type: Other/Unknown
Eval Type: Other, not routine, done by local agency
Eval Division: Fremont City Fire Department
Eval Program: HW
Eval Source: CERS
Eval Notes:

Inspection is a follow up to the routine inspection dated 6/17/2016. All violations observed during that inspection were corrected.; Note: data in [EVAL Notes] field for some records is truncated from the source.

Eval Date: 06/17/2016
Violations Found: Yes
Eval General Type: Compliance Evaluation Inspection
Eval Type: Routine done by local agency
Eval Division: Fremont City Fire Department
Eval Program: HW
Eval Source: CERS
Eval Notes:

Eval Date: 05/11/2022
Violations Found: Yes
Eval General Type: Compliance Evaluation Inspection
Eval Type: Routine done by local agency
Eval Division: Fremont City Fire Department
Eval Program: HW
Eval Source: CERS
Eval Notes:

Initial Inspection Routine inspection. Site has changed names, but not ownership and has expanded into the neighboring suite.; Note: data in [EVAL Notes] field for some records is truncated from the source.

Eval Date: 05/11/2022
Violations Found: No
Eval General Type: Compliance Evaluation Inspection
Eval Type: Routine done by local agency
Eval Division: Fremont City Fire Department
Eval Program: HMRRP
Eval Source: CERS
Eval Notes:

Initial Inspection Routine inspection delayed due to Covid. Site has had a name change, but not an ownership change.; Note: data in [EVAL Notes] field for some records is truncated from the source.

Eval Date: 06/20/2022
Violations Found: No
Eval General Type: Other/Unknown
Eval Type: Other, not routine, done by local agency
Eval Division: Fremont City Fire Department
Eval Program: HW

Eval Source: CERS
Eval Notes:

Minimal progress has been made.; Note: data in [EVAL Notes] field for some records is truncated from the source.

Eval Date: 07/18/2016
Violations Found: No
Eval General Type: Other/Unknown
Eval Type: Other, not routine, done by local agency
Eval Division: Fremont City Fire Department
Eval Program: HMRRP
Eval Source: CERS
Eval Notes:

Inspection is a follow up to the routine inspection dated 6/17/2016. All violations observed during that inspection were corrected.; Note: data in [EVAL Notes] field for some records is truncated from the source.

Eval Date: 06/17/2016
Violations Found: Yes
Eval General Type: Compliance Evaluation Inspection
Eval Type: Routine done by local agency
Eval Division: Fremont City Fire Department
Eval Program: HMRRP
Eval Source: CERS
Eval Notes:

Affiliations

Affil Type Desc: Legal Owner
Entity Name: Dollinger Properties
Entity Title:
Address: 555 Twin Dolphin Dr, Suite 600
City: Redwood City
State: CA
Country: United States
Zip Code: 94065
Phone: (650) 508-8666

Affil Type Desc: Property Owner
Entity Name: Dollinger Properties
Entity Title:
Address: 555 Twin Dolphin Dr, Suite 600
City: Redwood City
State: CA
Country: United States
Zip Code: 94065
Phone: (650) 508-8666

Affil Type Desc: Parent Corporation
Entity Name: Primity Bio
Entity Title:
Address:
City:
State:
Country:
Zip Code:
Phone:

Affil Type Desc: CUPA District
Entity Name: Fremont City Fire Department
Entity Title:
Address: P.O. Box 5006
City: Fremont
State: CA
Country:

Map Key	Number of Records	Direction	Distance (mi/ft)	Elev/Diff (ft)	Site	DB

Zip Code:	94537-5006
Phone:	(510) 494-4279
Affil Type Desc:	Operator
Entity Name:	JENNIFER KONVES
Entity Title:	
Address:	
City:	
State:	
Country:	
Zip Code:	
Phone:	(510) 861-5419
Affil Type Desc:	Environmental Contact
Entity Name:	JENNIFER KONVES
Entity Title:	
Address:	48383 FREMONT BLVD STE 120
City:	Fremont
State:	CA
Country:	
Zip Code:	94538
Phone:	
Affil Type Desc:	Identification Signer
Entity Name:	Jennifer Konves
Entity Title:	Office Manager & Lab Manager
Address:	
City:	
State:	
Country:	
Zip Code:	
Phone:	
Affil Type Desc:	Facility Mailing Address
Entity Name:	Mailing Address
Entity Title:	
Address:	48383 Fremont Blvd, Suite 120
City:	Fremont
State:	CA
Country:	
Zip Code:	94538
Phone:	
Affil Type Desc:	Document Preparer
Entity Name:	Jennifer Konves
Entity Title:	
Address:	
City:	
State:	
Country:	
Zip Code:	
Phone:	

Map Key	Number of Records	Direction	Distance (mi/ft)	Elev/Diff (ft)	Site	DB
15	2 of 3	ENE	0.09 / 484.88	9.76 / 4	PRIMITY BIO 48383 FREMONT BLVD STE 118 FREMONT CA 94538	RCRA NON GEN

EPA Handler ID:	CAL000404179
Gen Status Universe:	No Report
Contact Name:	TOM WEHRMAN
Contact Address:	48383 FREMONT BLVD STE 118 , , FREMONT , CA, 94538 ,
Contact Phone No and Ext:	650-218-8064
Contact Email:	ORDERS@PRIMITYBIO.COM
Contact Country:	
County Name:	ALAMEDA
EPA Region:	09
Land Type:	
Receive Date:	20150202

Location Latitude: 37.466436
Location Longitude: -121.933635

Violation/Evaluation Summary

Note: NO RECORDS: As of Apr 2023, there are no Compliance Monitoring and Enforcement (violation) records associated with this facility (EPA ID).

Handler Summary

Importer Activity: No
Mixed Waste Generator: No
Transporter Activity: No
Transfer Facility: No
Onsite Burner Exemption: No
Furnace Exemption: No
Underground Injection Activity: No
Commercial TSD: No
Used Oil Transporter: No
Used Oil Transfer Facility: No
Used Oil Processor: No
Used Oil Refiner: No
Used Oil Burner: No
Used Oil Market Burner: No
Used Oil Spec Marketer: No

Hazardous Waste Handler Details

Sequence No: 1
Receive Date: 20150202
Handler Name: PRIMITY BIO
Source Type: Implementer
Federal Waste Generator Code: N
Generator Code Description: Not a Generator, Verified

Owner/Operator Details

Owner/Operator Ind: Current Operator
Type: Other
Name: TOM WEHRMAN
Date Became Current:
Date Ended Current:
Phone: 650-218-8064
Source Type: Implementer
Street No:
Street 1: 48383 FREMONT BLVD STE 118
Street 2:
City: FREMONT
State: CA
Country:
Zip Code: 94538

Owner/Operator Ind: Current Owner
Type: Other
Name: PRIMITY BIO
Date Became Current:
Date Ended Current:
Phone: 650-269-1402
Source Type: Implementer
Street No:
Street 1: 48383 FREMONT BLVD STE 118
Street 2:
City: FREMONT
State: CA
Country:
Zip Code: 94538

15	3 of 3	ENE	0.09 / 484.88	9.76 / 4	PRIMITY BIO 48383 FREMONT BOULEVARD FREMONT CA 94538	EMISSIONS

2020 Criteria Data

CO: 1
Air Basin: SF
CHAPIS:
CERR Code:

Map Key	Number of Records	Direction	Distance (mi/ft)	Elev/Diff (ft)	Site	DB

Facility ID:	201895	**ROGT:**	.0005058359075
District:	BA	**COT:**	.0030305
Facility SIC Code:	5122	**NOXT:**	.009485465
CO ID:	ALA	**SOXT:**	.000016644
DISN:	BAY AREA AQMD		
TOGT:	.000575795		
PMT:	.000393965		
PM10T:	.000378206		

2020 Toxic Data

CO:	1	**DISN:**	BAY AREA AQMD
Air Basin:	SF	**CHAPIS:**	
Facility ID:	201895	**CHERR Code:**	
District:	BA	**TS:**	
Facility SIC Code:	5122	**Health Risk Asmt:**	
COID:	ALA		
Non-Cancer Chronic Haz Ind:			
Non-Cancer Acute Haz Ind:			

16	***1 of 1***	***NE***	***0.07 / 365.71***	***11.02 / 6***	***Biomerix Corporation 47757 FREMONT BLVD. FREMONT CA 94538***	***DELISTED HAZ***

Siteid:	98960
Latitude:	37.472730
Longitude:	-121.941050
Original Source:	CHAZ
Record Date:	30-MAY-2017

17	***1 of 1***	***ENE***	***0.06 / 296.56***	***11.12 / 6***	***Fremont Office 48363 FREMONT BLVD FREMONT CA 94538***	***CERS HAZ***

Site ID:	564573
Latitude:	37.466710
Longitude:	-121.935500

Regulated Programs

EI ID:	10838725	**EI Description:**	Chemical Storage Facilities

Evaluations

Eval Date:	06/16/2020
Violations Found:	No
Eval General Type:	Compliance Evaluation Inspection
Eval Type:	Routine done by local agency
Eval Division:	Fremont City Fire Department
Eval Program:	HMRRP
Eval Source:	CERS
Eval Notes:	

New Business inspection.; Note: data in [EVAL Notes] field for some records is truncated from the source.

Affiliations

Affil Type Desc:	Environmental Contact
Entity Name:	Richard Buxton
Entity Title:	
Address:	48363 Fremont Blvd

City:	Fremont
State:	CA
Country:	
Zip Code:	94538
Phone:	

Affil Type Desc:	CUPA District
Entity Name:	Fremont City Fire Department
Entity Title:	
Address:	P.O. Box 5006
City:	Fremont
State:	CA
Country:	
Zip Code:	94537-5006
Phone:	(510) 494-4279

Affil Type Desc:	Facility Mailing Address
Entity Name:	Mailing Address
Entity Title:	
Address:	48363 Fremont Blvd.
City:	Fremont
State:	CA
Country:	
Zip Code:	94538
Phone:	

Affil Type Desc:	Legal Owner
Entity Name:	Pan-Pacific Mechanical
Entity Title:	
Address:	48363 Fremont Blvd
City:	Fremont
State:	CA
Country:	United States
Zip Code:	94538
Phone:	(650) 561-8810

Affil Type Desc:	Document Preparer
Entity Name:	Rebecca Campbell
Entity Title:	
Address:	
City:	
State:	
Country:	
Zip Code:	
Phone:	

Affil Type Desc:	Parent Corporation
Entity Name:	Pan-Pacific Mechanical
Entity Title:	
Address:	
City:	
State:	
Country:	
Zip Code:	
Phone:	

Affil Type Desc:	Operator
Entity Name:	Pan-Pacific Mechanical
Entity Title:	
Address:	
City:	
State:	
Country:	
Zip Code:	
Phone:	(650) 561-8810

Affil Type Desc:	Identification Signer
Entity Name:	Rebecca Campbell
Entity Title:	Director of Risk

Map Key	Number of Records	Direction	Distance (mi/ft)	Elev/Diff (ft)	Site	DB

Address:
City:
State:
Country:
Zip Code:
Phone:

Affil Type Desc: Property Owner
Entity Name: Pan-Pacific Mechanical
Entity Title:
Address: 48363 Fremont Blvd.
City: Fremont
State: CA
Country: United States
Zip Code: 94538
Phone: (650) 561-8810

18	1 of 2	NE	0.04 / 235.29	10.66 / 5	ARK DIAGNOSTICS INC 48089 FREMONT BLVD FREMONT CA 94538	RCRA TSD

EPA Handler ID: CAL000446414
Gen Status Universe: No Report
Contact Name: KWIEYANG LOW
Contact Address: 48089 FREMONT BLVD , , FREMONT , CA, 94538 ,
Contact Phone No and Ext: 510-270-6276
Contact Email: KWIEYANG@ARK-TDM.COM
Contact Country:
Land Type:
County Name: ALAMEDA
EPA Region: 09
Receive Date: 20190530
Location Latitude: 37.470239
Location Longitude: -121.937825

Violation/Evaluation Summary

Note: NO RECORDS: As of Apr 2023, there are no Compliance Monitoring and Enforcement (violation) records associated with this facility (EPA ID).

Handler Summary

Importer Activity: No
Mixed Waste Generator: No
Transporter Activity: No
Transfer Facility: No
Onsite Burner Exemption: No
Smelting, Melting and Refining: No
Underground Injection Control: No
Commercial TSD: No
Used Oil Transporter: No
Used Oil Transfer Facility: No
Used Oil Processor: No
Used Oil Refiner: No
Used Oil Burner: No
Used Oil Market Burner: No
Used Oil Spec Marketer: No

Hazardous Waste Handler Details

Sequence No: 1
Receive Date: 20190530
Handler Name: ARK DIAGNOSTICS INC
Federal Waste Generator Code: N
Generator Code Description: Not a Generator, Verified

Map Key	Number of Records	Direction	Distance (mi/ft)	Elev/Diff (ft)	Site	DB

Source Type: Implementer

Owner/Operator Details

Owner/Operator Ind:	Current Owner	**Street No:**	
Type:	Other	**Street 1:**	48089 FREMONT BLVD
Name:	SOULBRAIN CO LTD	**Street 2:**	
Date Became Current:		**City:**	FREMONT
Date Ended Current:		**State:**	CA
Phone:	823-178-8818	**Country:**	
Source Type:	Implementer	**Zip Code:**	94538

Owner/Operator Ind:	Current Operator	**Street No:**	
Type:	Other	**Street 1:**	48089 FREMONT BLVD
Name:	KWIEYANG LOW	**Street 2:**	
Date Became Current:		**City:**	FREMONT
Date Ended Current:		**State:**	CA
Phone:	510-270-6276	**Country:**	
Source Type:	Implementer	**Zip Code:**	94538

18	2 of 2	NE	0.04 / 235.29	10.66 / 5	**ARK DIAGNOSTICS INC** **48089 FREMONT BLVD** **FREMONT CA 94538**	**RCRA NON GEN**

EPA Handler ID: CAL000446414
Gen Status Universe: No Report
Contact Name: KWIEYANG LOW
Contact Address: 48089 FREMONT BLVD , , FREMONT , CA, 94538 ,
Contact Phone No and Ext: 510-270-6276
Contact Email: KWIEYANG@ARK-TDM.COM
Contact Country:
County Name: ALAMEDA
EPA Region: 09
Land Type:
Receive Date: 20190530
Location Latitude: 37.470239
Location Longitude: -121.937825

Violation/Evaluation Summary

Note: NO RECORDS: As of Apr 2023, there are no Compliance Monitoring and Enforcement (violation) records associated with this facility (EPA ID).

Handler Summary

Importer Activity: No
Mixed Waste Generator: No
Transporter Activity: No
Transfer Facility: No
Onsite Burner Exemption: No
Furnace Exemption: No
Underground Injection Activity: No
Commercial TSD: No
Used Oil Transporter: No
Used Oil Transfer Facility: No
Used Oil Processor: No
Used Oil Refiner: No
Used Oil Burner: No
Used Oil Market Burner: No
Used Oil Spec Marketer: No

Hazardous Waste Handler Details

Map Key	Number of Records	Direction	Distance (mi/ft)	Elev/Diff (ft)	Site	DB

Sequence No: 1
Receive Date: 20190530
Handler Name: ARK DIAGNOSTICS INC
Source Type: Implementer
Federal Waste Generator Code: N
Generator Code Description: Not a Generator, Verified

Owner/Operator Details

Owner/Operator Ind:	Current Owner	**Street No:**	
Type:	Other	**Street 1:**	48089 FREMONT BLVD
Name:	SOULBRAIN CO LTD	**Street 2:**	
Date Became Current:		**City:**	FREMONT
Date Ended Current:		**State:**	CA
Phone:	823-178-8818	**Country:**	
Source Type:	Implementer	**Zip Code:**	94538
Owner/Operator Ind:	Current Operator	**Street No:**	
Type:	Other	**Street 1:**	48089 FREMONT BLVD
Name:	KWIEYANG LOW	**Street 2:**	
Date Became Current:		**City:**	FREMONT
Date Ended Current:		**State:**	CA
Phone:	510-270-6276	**Country:**	
Source Type:	Implementer	**Zip Code:**	94538

19	1 of 2	NE	0.05 / 271.46	10.89 / 5	**ALL QUALITY & SERVICES INC** **47817 FREMONT BLVD** **FREMONT CA 94538**	**RCRA NON GEN**

EPA Handler ID: CAL000459984
Gen Status Universe: No Report
Contact Name: KAREN NGUYEN
Contact Address: 47817 FREMONT BLVD , , FREMONT , CA, 94538 ,
Contact Phone No and Ext: 510-249-5800
Contact Email: KAREN.NGUYEN@AQS-INC.COM
Contact Country:
County Name: ALAMEDA
EPA Region: 09
Land Type:
Receive Date: 20210209
Location Latitude:
Location Longitude:

Violation/Evaluation Summary

Note: NO RECORDS: As of Apr 2023, there are no Compliance Monitoring and Enforcement (violation) records associated with this facility (EPA ID).

Handler Summary

Importer Activity: No
Mixed Waste Generator: No
Transporter Activity: No
Transfer Facility: No
Onsite Burner Exemption: No
Furnace Exemption: No
Underground Injection Activity: No
Commercial TSD: No
Used Oil Transporter: No
Used Oil Transfer Facility: No
Used Oil Processor: No
Used Oil Refiner: No
Used Oil Burner: No
Used Oil Market Burner: No
Used Oil Spec Marketer: No

Hazardous Waste Handler Details

Sequence No:	1
Receive Date:	20210209
Handler Name:	ALL QUALITY & SERVICES INC
Source Type:	Implementer
Federal Waste Generator Code:	N
Generator Code Description:	Not a Generator, Verified

Owner/Operator Details

Owner/Operator Ind:	Current Owner	***Street No:***	
Type:	Other	***Street 1:***	13508 SPOKANE WAY
Name:	JOHN LEE	***Street 2:***	
Date Became Current:		***City:***	FRISCO
Date Ended Current:		***State:***	TX
Phone:	510-249-5800	***Country:***	
Source Type:	Implementer	***Zip Code:***	75035
Owner/Operator Ind:	Current Operator	***Street No:***	
Type:	Other	***Street 1:***	47817 FREMONT BLVD
Name:	KAREN NGUYEN	***Street 2:***	
Date Became Current:		***City:***	FREMONT
Date Ended Current:		***State:***	CA
Phone:	510-249-5800	***Country:***	
Source Type:	Implementer	***Zip Code:***	94538

Map Key	Number of Records	Direction	Distance (mi/ft)	Elev/Diff (ft)	Site	DB
19	2 of 2	NE	0.05 / 271.46	10.89 / 5	***ALL QUALITY & SERVICES, INC*** ***47817 FREMONT BLVD*** ***FREMONT CA 94538***	***CERS HAZ***

Site ID:	572028
Latitude:	37.471340
Longitude:	-121.940550

Regulated Programs

EI ID:	10864225	***EI Description:***	Hazardous Waste Generator
EI ID:	10864225	***EI Description:***	Chemical Storage Facilities

Evaluations

Eval Date:	04/05/2021
Violations Found:	No
Eval General Type:	Compliance Evaluation Inspection
Eval Type:	Routine done by local agency
Eval Division:	Fremont City Fire Department
Eval Program:	HMRRP
Eval Source:	CERS
Eval Notes:	

New business. Business moved in without notifying Fremont Fire and without creating an account in CERS. Uses hazardous materials and generates waste. Business has been provided with guidance to achieve compliance.; Note: data in [EVAL Notes] field for some records is truncated from the source.

Eval Date:	04/05/2021
Violations Found:	No
Eval General Type:	Compliance Evaluation Inspection
Eval Type:	Routine done by local agency
Eval Division:	Fremont City Fire Department
Eval Program:	HW

Eval Source: CERS
Eval Notes:

New business. Business moved in without notifying Fremont Fire and without creating an account in CERS. Uses hazardous materials and generates waste. Business has been provided with guidance to achieve compliance.; Note: data in [EVAL Notes] field for some records is truncated from the source.

Affiliations

Affil Type Desc: CUPA District
Entity Name: Fremont City Fire Department
Entity Title:
Address: P.O. Box 5006
City: Fremont
State: CA
Country:
Zip Code: 94537-5006
Phone: (510) 494-4279

Affil Type Desc: Operator
Entity Name: ALL QUALITY & SERVICES, INC
Entity Title:
Address:
City:
State:
Country:
Zip Code:
Phone: (510) 249-5800

Affil Type Desc: Property Owner
Entity Name: Michael Ho
Entity Title:
Address: 47817 FREMONT
City: FREMONT
State: CA
Country: United States
Zip Code: 94538
Phone: (510) 249-5800

Affil Type Desc: Environmental Contact
Entity Name: Michael Ho
Entity Title:
Address: 47817 FREMONT BLVD
City: FREMONT
State: CA
Country:
Zip Code: 94538
Phone:

Affil Type Desc: Parent Corporation
Entity Name: ALL QUALITY & SERVICES, INC
Entity Title:
Address:
City:
State:
Country:
Zip Code:
Phone:

Affil Type Desc: Facility Mailing Address
Entity Name: Mailing Address
Entity Title:
Address: 47817 FREMONT BLVD
City: FREMONT
State: CA
Country:
Zip Code: 94538

Phone:

Affil Type Desc: Identification Signer
Entity Name: KAREN NGUYEN
Entity Title: HR
Address:
City:
State:
Country:
Zip Code:
Phone:

Affil Type Desc: Document Preparer
Entity Name: Karen Nguyen
Entity Title:
Address:
City:
State:
Country:
Zip Code:
Phone:

Affil Type Desc: Legal Owner
Entity Name: John Lee
Entity Title:
Address: 13508 SPOKANE WAY
City: FRISCO
State: TX
Country: United States
Zip Code: 75035
Phone: (502) 495-8002

20	1 of 4	NE	0.03 / 178.85	11.00 / 6	**Union Sanitary, Fremont Lift Station** **48101 FREMONT BLVD.** **FREMONT CA 94539**	CERS HAZ

Site ID: 164547
Latitude: 37.470211
Longitude: -121.937800

Regulated Programs

EI ID: 10134682 **EI Description:** Chemical Storage Facilities

Violations

Violation Date: 10/27/2014 **Violation Source:** CERS
Violation Program: HMRRP **Violation Division:** Fremont City Fire Department
Citation: HSC 6.95 25508(d) - California Health and Safety Code, Chapter 6.95, Section(s) 25508(d)
Violation Notes:

Returned to compliance on 01/21/2015. No full HMBP submittal in CERS

Violation Description:

Failure to complete and/or electronically submit a business plan when storing/handling a hazardous material at or above reportable quantities.

Evaluations

Eval Date: 10/18/2017
Violations Found: No
Eval General Type: Compliance Evaluation Inspection
Eval Type: Routine done by local agency

Eval Division: Fremont City Fire Department
Eval Program: HMRRP
Eval Source: CERS
Eval Notes:

Eval Date: 04/05/2023
Violations Found: No
Eval General Type: Compliance Evaluation Inspection
Eval Type: Routine done by local agency
Eval Division: Fremont City Fire Department
Eval Program: HMRRP
Eval Source: CERS
Eval Notes:

Inspection for CUPA Permit; Note: data in [EVAL Notes] field for some records is truncated from the source.

Eval Date: 10/27/2014
Violations Found: Yes
Eval General Type: Compliance Evaluation Inspection
Eval Type: Routine done by local agency
Eval Division: Fremont City Fire Department
Eval Program: HMRRP
Eval Source: CERS
Eval Notes:

Affiliations

Affil Type Desc: Parent Corporation
Entity Name: Union Sanitary District
Entity Title:
Address:
City:
State:
Country:
Zip Code:
Phone:

Affil Type Desc: Legal Owner
Entity Name: Union Sanitary District
Entity Title:
Address: 5072 Benson Road
City: Union City
State: CA
Country: United States
Zip Code: 94587
Phone: (510) 477-7500

Affil Type Desc: Facility Mailing Address
Entity Name: Mailing Address
Entity Title:
Address: 5072 Benson Road
City: Union City
State: CA
Country:
Zip Code: 94587
Phone:

Affil Type Desc: Environmental Contact
Entity Name: Megan Hicks
Entity Title:
Address: 5072 Benson Road
City: Union City
State: CA
Country:
Zip Code: 94587

Map Key	Number of Records	Direction	Distance (mi/ft)	Elev/Diff (ft)	Site	DB

Phone:

Affil Type Desc: Property Owner
Entity Name: Union Sanitary District
Entity Title:
Address: 5072 Benson Road
City: Union City
State: CA
Country: United States
Zip Code: 94587
Phone: (510) 477-7500

Affil Type Desc: CUPA District
Entity Name: Fremont City Fire Department
Entity Title:
Address: P.O. Box 5006
City: Fremont
State: CA
Country:
Zip Code: 94537-5006
Phone: (510) 494-4279

Affil Type Desc: Document Preparer
Entity Name: Megan Hicks
Entity Title:
Address:
City:
State:
Country:
Zip Code:
Phone:

Affil Type Desc: Identification Signer
Entity Name: Megan Hicks
Entity Title: Environmental Health and Safety Specialist
Address:
City:
State:
Country:
Zip Code:
Phone:

Affil Type Desc: Operator
Entity Name: Union Sanitary District
Entity Title:
Address:
City:
State:
Country:
Zip Code:
Phone: (510) 477-7500

20	2 of 4	NE	0.03 / 178.85	11.00 / 6	UNION SANITARY DIST, FREMONT L 48101 FREMONT BLVD FREMONT CA 94538	EMISSIONS

2007 Criteria Data

Facility ID:	2737	**CERR Code:**	
Facility SIC Code:	4952	**TOGT:**	.001
CO:	1	**ROGT:**	.0008367
Air Basin:	SF	**COT:**	.003
District:	BA	**NOXT:**	.012
COID:	ALA	**SOXT:**	0
DISN:	BAY AREA AQMD	**PMT:**	.001

CHAPIS: **PM10T:** .000976

2007 Toxic Data

Facility ID: 2737
Facility SIC Code: 4952
CO: 1
Air Basin: SF
District: BA
TS:
Health Risk Asmt:
Non-Cancer Chronic Haz Ind:
Non-Cancer Acute Haz Ind:
COID: ALA
DISN: BAY AREA AQMD
CHAPIS:
CERR Code:

2008 Criteria Data

Facility ID: 2737
Facility SIC Code: 4952
CO: 1
Air Basin: SF
District: BA
COID: ALA
DISN: BAY AREA AQMD
CHAPIS:
CERR Code:
TOGT: .001
ROGT: .0008367
COT: .003
NOXT: .012
SOXT: 0
PMT: .001
PM10T: .000976

2008 Toxic Data

Facility ID: 2737
Facility SIC Code: 4952
CO: 1
Air Basin: SF
District: BA
TS:
Health Risk Asmt:
Non-Cancer Chronic Haz Ind:
Non-Cancer Acute Haz Ind:
COID: ALA
DISN: BAY AREA AQMD
CHAPIS:
CERR Code:

2009 Criteria Data

Facility ID: 2737
Facility SIC Code: 4952
CO: 1
Air Basin: SF
District: BA
COID: ALA
DISN: BAY AREA AQMD
CHAPIS:
CERR Code:
TOGT: 0
ROGT: 0
COT: .001
NOXT: .005
SOXT: 0
PMT: 0
PM10T: 0

2009 Toxic Data

Facility ID: 2737
Facility SIC Code: 4952
CO: 1
Air Basin: SF
District: BA
TS:
Health Risk Asmt:
Non-Cancer Chronic Haz Ind:
Non-Cancer Acute Haz Ind:
COID: ALA
DISN: BAY AREA AQMD
CHAPIS:
CERR Code:

2010 Toxic Data

Facility ID:	2737	**COID:**	ALA
Facility SIC Code:	4952	**DISN:**	BAY AREA AQMD
CO:	1	**CHAPIS:**	
Air Basin:	SF	**CERR Code:**	
District:	BA		
TS:			
Health Risk Asmt:			
Non-Cancer Chronic Haz Ind:			
Non-Cancer Acute Haz Ind:			

2011 Criteria Data

Facility ID:	2737	**CERR Code:**	
Facility SIC Code:	4952	**TOGT:**	0
CO:	1	**ROGT:**	0
Air Basin:	SF	**COT:**	.001
District:	BA	**NOXT:**	.003
COID:	ALA	**SOXT:**	0
DISN:	BAY AREA AQMD	**PMT:**	0
CHAPIS:		**PM10T:**	0

2011 Toxic Data

Facility ID:	2737	**COID:**	ALA
Facility SIC Code:	4952	**DISN:**	BAY AREA AQMD
CO:	1	**CHAPIS:**	
Air Basin:	SF	**CERR Code:**	
District:	BA		
TS:			
Health Risk Asmt:			
Non-Cancer Chronic Haz Ind:			
Non-Cancer Acute Haz Ind:			

2012 Criteria Data

Facility ID:	2737	**CERR Code:**	
Facility SIC Code:	4952	**TOGT:**	0
CO:	1	**ROGT:**	0
Air Basin:	SF	**COT:**	.001
District:	BA	**NOXT:**	.003
COID:	ALA	**SOXT:**	0
DISN:	BAY AREA AQMD	**PMT:**	0
CHAPIS:		**PM10T:**	0

2012 Toxic Data

Facility ID:	2737	**COID:**	ALA
Facility SIC Code:	4952	**DISN:**	BAY AREA AQMD
CO:	1	**CHAPIS:**	
Air Basin:	SF	**CERR Code:**	
District:	BA		
TS:			
Health Risk Asmt:			
Non-Cancer Chronic Haz Ind:			
Non-Cancer Acute Haz Ind:			

2013 Criteria Data

Facility ID:	2737	**CERR Code:**	
Facility SIC Code:	4952	**TOGT:**	0
CO:	1	**ROGT:**	0
Air Basin:	SF	**COT:**	.001
District:	BA	**NOXT:**	.003

Map Key	Number of Records	Direction	Distance (mi/ft)	Elev/Diff (ft)	Site	DB

COID:	ALA	**SOXT:**	0
DISN:	BAY AREA AQMD	**PMT:**	0
CHAPIS:		**PM10T:**	0

2013 Toxic Data

Facility ID:	2737	**COID:**	ALA
Facility SIC Code:	4952	**DISN:**	BAY AREA AQMD
CO:	1	**CHAPIS:**	
Air Basin:	SF	**CERR Code:**	
District:	BA		
TS:			
Health Risk Asmt:			
Non-Cancer Chronic Haz Ind:			
Non-Cancer Acute Haz Ind:			

Map Key	Number of Records	Direction	Distance (mi/ft)	Elev/Diff (ft)	Site	DB
20	3 of 4	NE	0.03 / 178.85	11.00 / 6	**UNION SANITARY DIST, FREMONT LS** **48101 FREMONT BLVD** **FREMONT CA 94538**	EMISSIONS

2014 Criteria Data

Facility ID:	2737	**CERR Code:**	
Facility SIC Code:	4952	**TOGT:**	.000287106
CO:	1	**ROGT:**	
Air Basin:	SF	**COT:**	.000867
District:	BA	**NOXT:**	.003988015
COID:	ALA	**SOXT:**	.000001849
DISN:	BAY AREA AQMD	**PMT:**	.000296875
CHAPIS:		**PM10T:**	.000285

2014 Toxic Data

Facility ID:	2737	**COID:**	ALA
Facility SIC Code:	4952	**DISN:**	BAY AREA AQMD
CO:	1	**CHAPIS:**	
Air Basin:	SF	**CERR Code:**	
District:	BA		
TS:			
Health Risk Asmt:			
Non-Cancer Chronic Haz Ind:			
Non-Cancer Acute Haz Ind:			

2015 Criteria Data

Facility ID:	2737	**CERR Code:**	
Facility SIC Code:	4952	**TOGT:**	.00035466
CO:	1	**ROGT:**	.000345293
Air Basin:	SF	**COT:**	.001071
District:	BA	**NOXT:**	.004926372
COID:	ALA	**SOXT:**	.000002284
DISN:	BAY AREA AQMD	**PMT:**	.000070355
CHAPIS:		**PM10T:**	.000067541

2015 Toxic Data

Facility ID:	2737	**COID:**	ALA
Facility SIC Code:	4952	**DISN:**	BAY AREA AQMD
CO:	1	**CHAPIS:**	
Air Basin:	SF	**CERR Code:**	

District: BA
TS:
Health Risk Asmt:
Non-Cancer Chronic Haz Ind:
Non-Cancer Acute Haz Ind:

2016 Criteria Data

Facility ID:	2737	**CERR CODE:**	
Facility SIC Code:	4952	**TOGT:**	.002827148
CO:	1	**ROGT:**	.002483649518
Air Basin:	SF	**COT:**	.0085374
District:	BA	**NOXT:**	.039270225
COID:	ALA	**SOXT:**	.000018205
DISN:	BAY AREA AQMD	**PMT:**	.000541213
CHAPIS:		**PM10T:**	.000519565

2016 Toxic Data

Facility ID:	2737	**TS:**	
Facility SIC Code:	4952	**HRA:**	
CERR CODE:		**CH Index:**	
COID:	ALA	**AH Index:**	
CO:	1	**Air Basin:**	SF
DISN:	BAY AREA AQMD	**District:**	BA
CHAPIS:			

2017 Criteria Data

Facility ID:	2737	**CERR Code:**	
Facility SIC Code:	4952	**TOGT:**	.002827148
CO:	1	**ROGT:**	.002483649518
Air Basin:	SF	**COT:**	.0085374
District:	BA	**NOXT:**	.039270225
COID:	ALA	**SOXT:**	.000018205
DISN:	BAY AREA AQMD	**PMT:**	.000560832
CHAPIS:		**PM10T:**	.000538399

2017 Toxic Data

Facility ID:	2737	**COID:**	ALA
Facility SIC Code:	4952	**DISN:**	BAY AREA AQMD
CO:	1	**CHAPIS:**	
Air Basin:	SF	**CERR Code:**	
District:	BA		
TS:			
Health Risk Asmt:			
Non-Cancer Chronic Haz Ind:			
Non-Cancer Acute Haz Ind:			

2018 Criteria Data

Facility ID:	2737	**CERR Code:**	
Facility SIC Code:	4952	**TOGT:**	.002829025
CO:	1	**ROGT:**	.0024852984625
Air Basin:	SF	**COT:**	.008543065
District:	BA	**NOXT:**	.039296284
COID:	ALA	**SOXT:**	.000018217
DISN:	BAY AREA AQMD	**PMT:**	.000561205
CHAPIS:		**PM10T:**	.000538757

2018 Toxic Data

Map Key	Number of Records	Direction	Distance (mi/ft)	Elev/Diff (ft)	Site	DB

Facility ID: 2737
Facility SIC Code: 4952
CO: 1
Air Basin: SF
District: BA
TS:
Health Risk Asmt:
Non-Cancer Chronic Haz Ind:
Non-Cancer Acute Haz Ind:
COID: ALA
DISN: BAY AREA AQMD
CHAPIS:
CERR Code:

2019 Criteria Data

CO: 1
Air Basin: SF
Facility ID: 2737
District: BA
Facility SIC Code: 4952
CO ID: ALA
DISN: BAY AREA AQMD
PM10T: .000082884
TOGT: .000533277
PMT: .000086338
CHAPIS:
CERR Code:
ROGT: .0004684838445
COT: .003720029
NOXT: .00709043
SOXT: .000018217

2019 Toxic Data

CO: 1
Air Basin: SF
Faccility ID: 2737
District: BA
Facility SIC Code: 4952
COID: ALA
Non-Cancer Chronic Haz Ind:
Non-Cancer Acute Haz Ind:
DISN: BAY AREA AQMD
CHAPIS:
CERR Code:
TS:
Health Risk Asmt:

20	4 of 4	NE	0.03 / 178.85	11.00 / 6	FREMONT BLVD PUMP STA Z (USD) 48101 FREMONT BLVD FREMONT CA	UST SWEEPS

C C: A01-009-87654
BOE:
Comp: 87654
Status: ACTIVE
No of Tanks: 1
Jurisdict: CITY OF FREMONT
Agency: FIRE DEPARTMENT
Phone:
D Filename: SITE06A
Page No: 185
County: ALAMEDA
State : CA
Zip: 94538
Latitude: 37.467711
Longitude: -121.937372
Georesult: S5HPNTSCZA

Tank Details

Tank ID: 000001
O Tank ID: 1
SWRCB No: 01-009-087654-000001
Removed:
Installed:
A Date: 07-06-93
Capac: 500
Tank Use: M.V. FUEL
S Contain:
Stg: P
Storage :
Storag Type: PRODUCT
P Contain:
Content: DIESEL
ONA:
D File Name: TANK6

21	1 of 1	NE	0.05 / 270.00	10.99 / 6	ELUM TECHNOLOGIES INC 47745 FREMONT BLVD FREMONT CA 94538	RCRA NON GEN

EPA Handler ID:	CAL000450848
Gen Status Universe:	No Report
Contact Name:	VICTOR BARAJAS
Contact Address:	47745 FREMONT BLVD , , FREMONT , CA, 94538 ,
Contact Phone No and Ext:	510-701-9229
Contact Email:	VBARAJAS@ELUMTECH.COM
Contact Country:	
County Name:	ALAMEDA
EPA Region:	09
Land Type:	
Receive Date:	20191122
Location Latitude:	
Location Longitude:	

Violation/Evaluation Summary

Note:	NO RECORDS: As of Apr 2023, there are no Compliance Monitoring and Enforcement (violation) records associated with this facility (EPA ID).

Handler Summary

Importer Activity:	No
Mixed Waste Generator:	No
Transporter Activity:	No
Transfer Facility:	No
Onsite Burner Exemption:	No
Furnace Exemption:	No
Underground Injection Activity:	No
Commercial TSD:	No
Used Oil Transporter:	No
Used Oil Transfer Facility:	No
Used Oil Processor:	No
Used Oil Refiner:	No
Used Oil Burner:	No
Used Oil Market Burner:	No
Used Oil Spec Marketer:	No

Hazardous Waste Handler Details

Sequence No:	1
Receive Date:	20191122
Handler Name:	ELUM TECHNOLOGIES INC
Source Type:	Implementer
Federal Waste Generator Code:	N
Generator Code Description:	Not a Generator, Verified

Owner/Operator Details

Owner/Operator Ind:	Current Owner	***Street No:***	
Type:	Other	***Street 1:***	47745 FREMONT BLVD
Name:	ELUM TECHNOLOGIES INC	***Street 2:***	
Date Became Current:		***City:***	FREMONT
Date Ended Current:		***State:***	CA
Phone:	510-701-9229	***Country:***	
Source Type:	Implementer	***Zip Code:***	94538

Owner/Operator Ind:	Current Operator	***Street No:***	
Type:	Other	***Street 1:***	47745 FREMONT BLVD
Name:	VICTOR BARAJAS	***Street 2:***	
Date Became Current:		***City:***	FREMONT
Date Ended Current:		***State:***	CA
Phone:	510-701-9229	***Country:***	
Source Type:	Implementer	***Zip Code:***	94538

Map Key	Number of Records	Direction	Distance (mi/ft)	Elev/Diff (ft)	Site	DB
22	1 of 2	NE	0.03 / 163.57	10.51 / 5	MIL-RAM TECHNOLOGY INC 48009 FREMONT BLVD FREMONT CA 94538	RCRA NON GEN

EPA Handler ID: CAL000413484
Gen Status Universe: No Report
Contact Name: GARY MILCO
Contact Address: 48009 FREMONT BLVD. , , FREMONT , CA, 94538 ,
Contact Phone No and Ext: 510-656-2001
Contact Email: GARYM@MIL-RAM.COM
Contact Country:
County Name: ALAMEDA
EPA Region: 09
Land Type:
Receive Date: 20151224
Location Latitude: 37.470284
Location Longitude: -121.937876

Violation/Evaluation Summary

Note: NO RECORDS: As of Apr 2023, there are no Compliance Monitoring and Enforcement (violation) records associated with this facility (EPA ID).

Handler Summary

Importer Activity: No
Mixed Waste Generator: No
Transporter Activity: No
Transfer Facility: No
Onsite Burner Exemption: No
Furnace Exemption: No
Underground Injection Activity: No
Commercial TSD: No
Used Oil Transporter: No
Used Oil Transfer Facility: No
Used Oil Processor: No
Used Oil Refiner: No
Used Oil Burner: No
Used Oil Market Burner: No
Used Oil Spec Marketer: No

Hazardous Waste Handler Details

Sequence No: 1
Receive Date: 20151224
Handler Name: MIL-RAM TECHNOLOGY INC
Source Type: Implementer
Federal Waste Generator Code: N
Generator Code Description: Not a Generator, Verified

Owner/Operator Details

Owner/Operator Ind: Current Operator
Type: Other
Name: GARY MILCO
Date Became Current:
Date Ended Current:
Phone: 510-656-2001
Source Type: Implementer
Street No:
Street 1: 48009 FREMONT BLVD.
Street 2:
City: FREMONT
State: CA
Country:
Zip Code: 94538

Owner/Operator Ind: Current Owner
Type: Other
Name: MIL-RAM TECHNOLOGY INC
Street No:
Street 1: 48009 FREMONT BLVD.
Street 2:

Map Key	Number of Records	Direction	Distance (mi/ft)	Elev/Diff (ft)	Site	DB

Date Became Current:		**City:**	FREMONT
Date Ended Current:		**State:**	CA
Phone:	510-656-2001	**Country:**	
Source Type:	Implementer	**Zip Code:**	94538-6541

22	2 of 2	NE	0.03 / 163.57	10.51 / 5	**WASD KEYBOARDS LLC** **48009 FREMONT BLVD** **FREMONT CA 94538**	**RCRA NON GEN**

EPA Handler ID:	CAL000464241
Gen Status Universe:	No Report
Contact Name:	SAMANTHA LUU
Contact Address:	48009 FREMONT BLVD , , FREMONT , CA, 94538 ,
Contact Phone No and Ext:	408-768-7682
Contact Email:	SAMANTHA@WASDKEYBOARDS.COM
Contact Country:	
County Name:	ALAMEDA
EPA Region:	09
Land Type:	
Receive Date:	20210723
Location Latitude:	
Location Longitude:	

Violation/Evaluation Summary

Note:	NO RECORDS: As of Apr 2023, there are no Compliance Monitoring and Enforcement (violation) records associated with this facility (EPA ID).

Handler Summary

Importer Activity:	No
Mixed Waste Generator:	No
Transporter Activity:	No
Transfer Facility:	No
Onsite Burner Exemption:	No
Furnace Exemption:	No
Underground Injection Activity:	No
Commercial TSD:	No
Used Oil Transporter:	No
Used Oil Transfer Facility:	No
Used Oil Processor:	No
Used Oil Refiner:	No
Used Oil Burner:	No
Used Oil Market Burner:	No
Used Oil Spec Marketer:	No

Hazardous Waste Handler Details

Sequence No:	1
Receive Date:	20210723
Handler Name:	WASD KEYBOARDS LLC
Source Type:	Implementer
Federal Waste Generator Code:	N
Generator Code Description:	Not a Generator, Verified

Owner/Operator Details

Owner/Operator Ind:	Current Owner	**Street No:**	
Type:	Other	**Street 1:**	2961 DELAMAR DR
Name:	WASD KEYBOARDS LLC	**Street 2:**	
Date Became Current:		**City:**	DUBLIN
Date Ended Current:		**State:**	CA
Phone:	650-302-8815	**Country:**	

Map Key	Number of Records	Direction	Distance (mi/ft)	Elev/Diff (ft)	Site	DB

Source Type:	Implementer	**Zip Code:**	94568
Owner/Operator Ind:	Current Operator	**Street No:**	
Type:	Other	**Street 1:**	48009 FREMONT BLVD
Name:	SAMANTHA LUU	**Street 2:**	
Date Became Current:		**City:**	FREMONT
Date Ended Current:		**State:**	CA
Phone:	408-768-7682	**Country:**	
Source Type:	Implementer	**Zip Code:**	94538

23	1 of 1	NE	0.03 / 179.61	10.84 / 5	ENERGY SAVINGS TECHNOLOGY LLC 47889 FREMONT BLVD FREMONT CA 94538	RCRA NON GEN

EPA Handler ID:	CAL000468198
Gen Status Universe:	No Report
Contact Name:	MANUEL HOOG
Contact Address:	47889 FREMONT BLVD , , FREMONT , CA, 94538 ,
Contact Phone No and Ext:	510-573-4942
Contact Email:	MHOOG@EST-ES2.COM
Contact Country:	
County Name:	ALAMEDA
EPA Region:	09
Land Type:	
Receive Date:	20220127
Location Latitude:	
Location Longitude:	

Violation/Evaluation Summary

Note: NO RECORDS: As of Apr 2023, there are no Compliance Monitoring and Enforcement (violation) records associated with this facility (EPA ID).

Handler Summary

Importer Activity:	No
Mixed Waste Generator:	No
Transporter Activity:	No
Transfer Facility:	No
Onsite Burner Exemption:	No
Furnace Exemption:	No
Underground Injection Activity:	No
Commercial TSD:	No
Used Oil Transporter:	No
Used Oil Transfer Facility:	No
Used Oil Processor:	No
Used Oil Refiner:	No
Used Oil Burner:	No
Used Oil Market Burner:	No
Used Oil Spec Marketer:	No

Hazardous Waste Handler Details

Sequence No:	1
Receive Date:	20220127
Handler Name:	ENERGY SAVINGS TECHNOLOGY LLC
Source Type:	Implementer
Federal Waste Generator Code:	N
Generator Code Description:	Not a Generator, Verified

Owner/Operator Details

Owner/Operator Ind:	Current Operator	**Street No:**	
Type:	Other	**Street 1:**	47889 FREMONT BLVD
Name:	MANUEL HOOG	**Street 2:**	
Date Became Current:		**City:**	FREMONT
Date Ended Current:		**State:**	CA
Phone:	510-573-4942	**Country:**	
Source Type:	Implementer	**Zip Code:**	94538

Owner/Operator Ind:	Current Owner	**Street No:**	
Type:	Other	**Street 1:**	47889 FREMONT BLVD
Name:	ENERGY SAVINGS TECHNOLOGY LLC	**Street 2:**	
Date Became Current:		**City:**	FREMONT
Date Ended Current:		**State:**	CA
Phone:	510-573-4942	**Country:**	
Source Type:	Implementer	**Zip Code:**	94538

Map Key	Number of Records	Direction	Distance (mi/ft)	Elev/Diff (ft)	Site	DB
24	1 of 2	ENE	0.03 / 159.54	10.57 / 5	**CURTIN MATHESON SCIENTIFIC INC** **48201 FREMONT BLVD** **FREMONT CA 94538-6510**	RCRA SQG

EPA Handler ID:	CAD983654864
Gen Status Universe:	Small Quantity Generator
Contact Name:	CLAUDIA LINDBERG
Contact Address:	P O BOX 1546 , , HOUSTON , TX, 77251-1546 , US
Contact Phone No and Ext:	713-878-3581
Contact Email:	
Contact Country:	US
County Name:	ALAMEDA
EPA Region:	09
Land Type:	Private
Receive Date:	19921211
Location Latitude:	37.468045
Location Longitude:	-121.935484

Violation/Evaluation Summary

Note: NO RECORDS: As of Apr 2023, there are no Compliance Monitoring and Enforcement (violation) records associated with this facility (EPA ID).

Handler Summary

Importer Activity:	No
Mixed Waste Generator:	No
Transporter Activity:	No
Transfer Facility:	No
Onsite Burner Exemption:	No
Furnace Exemption:	No
Underground Injection Activity:	No
Commercial TSD:	No
Used Oil Transporter:	No
Used Oil Transfer Facility:	No
Used Oil Processor:	No
Used Oil Refiner:	No
Used Oil Burner:	No
Used Oil Market Burner:	No
Used Oil Spec Marketer:	No

Hazardous Waste Handler Details

Sequence No:	1
Receive Date:	19921211
Handler Name:	CURTIN MATHESON SCIENTIFIC INC
Federal Waste Generator Code:	2
Generator Code Description:	Small Quantity Generator

Source Type: Notification

Owner/Operator Details

Owner/Operator Ind:	Current Owner	**Street No:**	
Type:	Private	**Street 1:**	46750 FREMONT BLVD STE 201
Name:	BAYSIDE SPINNAKER PARTNERS	**Street 2:**	
Date Became Current:		**City:**	FREMONT
Date Ended Current:		**State:**	CA
Phone:	510-656-1900	**Country:**	
Source Type:	Notification	**Zip Code:**	94538

Map Key	Number of Records	Direction	Distance (mi/ft)	Elev/Diff (ft)	Site	DB
24	2 of 2	ENE	0.03 / 159.54	10.57 / 5	**Mattson Technology - Building 2** **48201 FREMONT BLVD** **FREMONT CA 94538**	CERS HAZ

Site ID: 629567
Latitude: 37.467456
Longitude: -121.936187

Regulated Programs

EI ID: 10922152 **EI Description:** Chemical Storage Facilities

Affiliations

Affil Type Desc: Facility Mailing Address
Entity Name: Mailing Address
Entity Title:
Address: 47131 Bayside Parkway
City: Fremont
State: CA
Country:
Zip Code: 95438
Phone:

Affil Type Desc: Document Preparer
Entity Name: Lana Spencer
Entity Title:
Address:
City:
State:
Country:
Zip Code:
Phone:

Affil Type Desc: Environmental Contact
Entity Name: Mark Burriss
Entity Title:
Address: 47131 Bayside Parkway
City: Fremont
State: CA
Country:
Zip Code: 95438
Phone:

Affil Type Desc: Legal Owner
Entity Name: Mattson Technology, Inc
Entity Title:
Address: 47131 Bayside Parkway
City: Fremont
State: CA
Country: United States
Zip Code: 95438
Phone: (510) 657-5900

Affil Type Desc:	Operator
Entity Name:	Mattson Technology, Inc
Entity Title:	
Address:	
City:	
State:	
Country:	
Zip Code:	
Phone:	(510) 657-5900

Affil Type Desc:	Property Owner
Entity Name:	Sonia Aquirre
Entity Title:	
Address:	3353 Gateway Blvd
City:	Fremont
State:	CA
Country:	United States
Zip Code:	95438
Phone:	(510) 661-4079

Affil Type Desc:	Parent Corporation
Entity Name:	Mattson Technology Inc
Entity Title:	
Address:	
City:	
State:	
Country:	
Zip Code:	
Phone:	

Affil Type Desc:	Identification Signer
Entity Name:	Mark Burriss
Entity Title:	Director of Global Facilities and EHS
Address:	
City:	
State:	
Country:	
Zip Code:	
Phone:	

Affil Type Desc:	CUPA District
Entity Name:	Fremont City Fire Department
Entity Title:	
Address:	P.O. Box 5006
City:	Fremont
State:	CA
Country:	
Zip Code:	94537-5006
Phone:	(510) 494-4279

Coordinates

Env Int Type Code:	HMBP	**Longitude:**	-121.937690
Program ID:	10922152	**Coord Name:**	
Latitude:	37.469210	**Ref Point Type Desc:**	Center of a facility or station.

25	1 of 1	NE	0.03 / 150.63	11.05 / 6	**GREENE TWEED AND CO , INC** **47987 FREMONT BLVD** **FREMONT CA 94538**	**EMISSIONS**

2019 Criteria Data

CO:	1	**CHAPIS:**	
Air Basin:	SF	**CERR Code:**	

Map Key	Number of Records	Direction	Distance (mi/ft)	Elev/Diff (ft)	Site	DB

Facility ID: 24556
District: BA
Facility SIC Code: 3675
CO ID: ALA
DISN: BAY AREA AQMD
PM10T: .000000083
TOGT:
PMT: .000000118
ROGT:
COT:
NOXT:
SOXT:

2019 Toxic Data

CO: 1
Air Basin: SF
Faccility ID: 24556
District: BA
Facility SIC Code: 3675
COID: ALA
Non-Cancer Chronic Haz Ind:
Non-Cancer Acute Haz Ind:
DISN: BAY AREA AQMD
CHAPIS:
CERR Code:
TS:
Health Risk Asmt:

---

26 | **1 of 2** | **ENE** | **0.04 / 202.07** | **9.72 / 4** | **Arbor Vita Corporation**
48371 FREMONT BLVD STE 101
FREMONT CA 94538 | **CERS HAZ**

Site ID: 92870
Latitude: 37.466370
Longitude: -121.933570

Regulated Programs

EI ID: 10589617
EI Description: Hazardous Waste Generator

EI ID: 10589617
EI Description: Chemical Storage Facilities

Violations

Violation Date: 09/03/2014
Violation Program: HMRRP
Violation Source: CERS
Violation Division: Fremont City Fire Department
Citation: HSC 6.95 Multiple - California Health and Safety Code, Chapter 6.95, Section(s) Multiple
Violation Notes:

Returned to compliance on 10/01/2014. Revised material inventory to include generated waste and diesel generator

Violation Description:

Business Plan Program - Administration/Documentation - General

Violations

Violation Date: 09/03/2014
Violation Program: HW
Violation Source: CERS
Violation Division: Fremont City Fire Department
Citation: 22 CCR 12 66262.34(f) - California Code of Regulations, Title 22, Chapter 12, Section(s) 66262.34(f)
Violation Notes:

Returned to compliance on 10/01/2014.

Violation Description:

Failure to properly label hazardous waste accumulation containers with the following requirements: "Hazardous Waste", name and address of the generator, physical and chemical characteristics of the Hazardous Waste, and starting accumulation date.

Violations

Violation Date: 01/17/2023 ***Violation Source:*** CERS
Violation Program: HMRRP ***Violation Division:*** Fremont City Fire Department
Citation: HSC 6.95 25508(a)(3) - California Health and Safety Code, Chapter 6.95, Section(s) 25508(a)(3)
Violation Notes:

1. Update total inventory for Liquid Nitrogen. 2. Ensure all hazmat reported in the inventory is reported in proper measurement units. All liquids are to be reported in gallons, gases in cubic feet (except liquified gases), and solids in pounds. 3. Remove non-haz items, such as compressed air. The reported chemical inventory is extremely large, and should be simplified to the top 20 or so largest items. If there are highly toxic chemicals, those should still be reported in smaller quantities.

Violation Description:

Failure to complete and electronically submit hazardous material inventory information for all reportable hazardous materials on site at or above reportable quantities.

Violations

Violation Date: 01/17/2023 ***Violation Source:*** CERS
Violation Program: HMRRP ***Violation Division:*** Fremont City Fire Department
Citation: HSC 6.95 25508(a)(1) - California Health and Safety Code, Chapter 6.95, Section(s) 25508(a)(1)
Violation Notes:

The HMBP was not submitted for 2022. Due to this violation, the HMBP must immediately be submitted for the 2023 calendar year.

Violation Description:

Failure to complete and electronically submit a business plan when storing/handling a hazardous material at or above reportable quantities.

Violations

Violation Date: 01/17/2023 ***Violation Source:*** CERS
Violation Program: HW ***Violation Division:*** Fremont City Fire Department
Citation: HSC 6.5 25123.3(h)(1) - California Health and Safety Code, Chapter 6.5, Section(s) 25123.3(h)(1)
Violation Notes:

1. Accumulation times for stored haz-waste have been exceeded. There are containers with various accumulation dates on site ranging back to 2013 that have not been disposed of. Due to the lapse in waste disposal, at this time, all hazwaste must be removed from the site by a licensed waste vendor. Going forward, rule of thumb for the maximum accumulation times for on-site waste storage is one year. At the one year mark, waste is to be picked up by a vendor. 2. Re-activate your EPA ID number. Form provided via email.

Violation Description:

Failure to send hazardous waste offsite for treatment, storage, or disposal of acute/extremely hazardous waste after the first 1-kilogram threshold amount was accumulated within a 90 day period.

Violations

Violation Date: 09/03/2014 ***Violation Source:*** CERS
Violation Program: HW ***Violation Division:*** Fremont City Fire Department
Citation: 40 CFR 1 262.34(d)(5)(iii) - U.S. Code of Federal Regulations, Title 40, Chapter 1, Section(s) 262.34(d)(5)(iii)
Violation Notes:

Returned to compliance on 09/04/2014.

Violation Description:

Failure to ensure employees are familiar with the handling and compliance of hazardous waste regulations and emergency response.

Violations

Violation Date: 08/25/2017 ***Violation Source:*** CERS
Violation Program: HW ***Violation Division:*** Fremont City Fire Department
Citation: 22 CCR 23 66273.34 - California Code of Regulations, Title 22, Chapter 23, Section(s) 66273.34
Violation Notes:

Returned to compliance on 09/27/2017. Failure to label or mark each individual or container or the designated area of universal waste as required. 1) Waste batteries shall be marked with Universal Waste-Battery 2) Mercury containing equipment shall be marked with Universal Waste -Mercury-Containing Equipment?. 3) Lamps shall be marked with Universal Waste- 4)Each electronic devices or the container or the designated area shall be marked with ?Universal Waste-ElectronicDevices 5) Each CRTs or the container or the designated area shall be marked with Universal CRT 6) CRT glass or the designated area shall be marked with ?Universal Waste-CRT glass?.

Violation Description:

Failure to label or mark each individual or container or the designated area of universal waste as required. 1) Waste batteries shall be marked with "Universal Waste-Battery(ies)". 2) Mercury containing equipment shall be marked with "Universal Waste -Mercury-Containing Equipment". 3) Lamps shall be marked with "Universal Waste-Lamp(s)". 4)Each electronic devices or the container or the designated area shall be marked with "Universal Waste-Electronic Device(s)". 5) Each CRTs or the container or the designated area shall be marked with "Universal Waste-CRT(s)". 6) CRT glass or the designated area shall be marked with "Universal Waste-CRT glass".

Evaluations

Eval Date: 01/17/2023
Violations Found: Yes
Eval General Type: Compliance Evaluation Inspection
Eval Type: Routine done by local agency
Eval Division: Fremont City Fire Department
Eval Program: HW
Eval Source: CERS
Eval Notes:

Initial HWG inspection completed. There were violations noted in this program.; Note: data in [EVAL Notes] field for some records is truncated from the source.

Eval Date: 09/03/2014
Violations Found: Yes
Eval General Type: Compliance Evaluation Inspection
Eval Type: Routine done by local agency
Eval Division: Fremont City Fire Department
Eval Program: HW
Eval Source: CERS
Eval Notes:

Eval Date: 01/17/2023
Violations Found: Yes
Eval General Type: Compliance Evaluation Inspection
Eval Type: Routine done by local agency
Eval Division: Fremont City Fire Department
Eval Program: HMRRP
Eval Source: CERS
Eval Notes:

HMBP inspection completed. Violations were noted for this program.; Note: data in [EVAL Notes] field for some records is truncated from the source.

Eval Date: 09/03/2014
Violations Found: Yes
Eval General Type: Compliance Evaluation Inspection
Eval Type: Routine done by local agency
Eval Division: Fremont City Fire Department
Eval Program: HMRRP
Eval Source: CERS
Eval Notes:

Eval Date: 08/25/2017
Violations Found: No

Eval General Type: Compliance Evaluation Inspection
Eval Type: Routine done by local agency
Eval Division: Fremont City Fire Department
Eval Program: HMRRP
Eval Source: CERS
Eval Notes:

Eval Date: 09/27/2017
Violations Found: No
Eval General Type: Other/Unknown
Eval Type: Other, not routine, done by local agency
Eval Division: Fremont City Fire Department
Eval Program: HW
Eval Source: CERS
Eval Notes:

Inspection is a follow up to the routine inspection dated 8/25/2017. All violations observed during that inspection were corrected.; Note: data in [EVAL Notes] field for some records is truncated from the source.

Eval Date: 08/25/2017
Violations Found: Yes
Eval General Type: Compliance Evaluation Inspection
Eval Type: Routine done by local agency
Eval Division: Fremont City Fire Department
Eval Program: HW
Eval Source: CERS
Eval Notes:

Affiliations

Affil Type Desc: Environmental Contact
Entity Name: Michael Belmares
Entity Title:
Address: 48371 Fremont Blvd., Suite 101
City: Fremont
State: CA
Country:
Zip Code: 94538
Phone:

Affil Type Desc: Identification Signer
Entity Name: PETER LU
Entity Title: PRESIDENT AND CEO
Address:
City:
State:
Country:
Zip Code:
Phone:

Affil Type Desc: Legal Owner
Entity Name: Peter Lu
Entity Title:
Address: 48371 Fremont Blvd., Suite 101
City: Fremont
State: CA
Country: United States
Zip Code: 94538
Phone: (408) 585-3902

Affil Type Desc: Document Preparer
Entity Name: Michael Belmares
Entity Title:
Address:
City:

Map Key	Number of Records	Direction	Distance (mi/ft)	Elev/Diff (ft)	Site	DB

State:	
Country:	
Zip Code:	
Phone:	
Affil Type Desc:	Facility Mailing Address
Entity Name:	Mailing Address
Entity Title:	
Address:	48371 Fremont Blvd., Suite 101
City:	Fremont
State:	CA
Country:	
Zip Code:	94538
Phone:	
Affil Type Desc:	CUPA District
Entity Name:	Fremont City Fire Department
Entity Title:	
Address:	P.O. Box 5006
City:	Fremont
State:	CA
Country:	
Zip Code:	94537-5006
Phone:	(510) 494-4279
Affil Type Desc:	Parent Corporation
Entity Name:	Arbor Vita Corp
Entity Title:	
Address:	
City:	
State:	
Country:	
Zip Code:	
Phone:	
Affil Type Desc:	Operator
Entity Name:	Arbor Vita Corporation
Entity Title:	
Address:	
City:	
State:	
Country:	
Zip Code:	
Phone:	(408) 585-3900
Affil Type Desc:	Property Owner
Entity Name:	Dollinger Fremont Associates
Entity Title:	
Address:	555 Twin Dolphin Drive, 600
City:	Redwood City
State:	CA
Country:	United States
Zip Code:	94065
Phone:	(650) 508-8666

Map Key	Number of Records	Direction	Distance (mi/ft)	Elev/Diff (ft)	Site	DB
26	2 of 2	ENE	0.04 / 202.07	9.72 / 4	ARBOR VITA CORPORATION 48371 FREMONT BLVD STE 101 FREMONT CA 94538	RCRA NON GEN

EPA Handler ID:	CAL000396806
Gen Status Universe:	No Report
Contact Name:	MICHAEL BELMARES
Contact Address:	48371 , FREMONT BLVD STE 101 , , FREMONT , CA, 94538 , US
Contact Phone No and Ext:	408-585-3930
Contact Email:	MICHAEL.BELMARES@ARBORVITA.COM
Contact Country:	US
County Name:	ALAMEDA
EPA Region:	09

Land Type:
Receive Date: 20230125
Location Latitude: 37.466925
Location Longitude: -121.934308

Violation/Evaluation Summary

Note: NO RECORDS: As of Apr 2023, there are no Compliance Monitoring and Enforcement (violation) records associated with this facility (EPA ID).

Handler Summary

Importer Activity: No
Mixed Waste Generator: No
Transporter Activity: No
Transfer Facility: No
Onsite Burner Exemption: No
Furnace Exemption: No
Underground Injection Activity: No
Commercial TSD: No
Used Oil Transporter: No
Used Oil Transfer Facility: No
Used Oil Processor: No
Used Oil Refiner: No
Used Oil Burner: No
Used Oil Market Burner: No
Used Oil Spec Marketer: No

Hazardous Waste Handler Details

Sequence No: 1
Receive Date: 20140514
Handler Name: ARBOR VITA CORP
Source Type: Implementer
Federal Waste Generator Code: N
Generator Code Description: Not a Generator, Verified

Hazardous Waste Handler Details

Sequence No: 2
Receive Date: 20230125
Handler Name: ARBOR VITA CORPORATION
Source Type: Implementer
Federal Waste Generator Code: N
Generator Code Description: Not a Generator, Verified

Owner/Operator Details

Owner/Operator Ind: Current Owner
Type: Other
Name: ARBOR VITA CORPORATION
Date Became Current:
Date Ended Current:
Phone: 408-585-3900
Source Type: Implementer
Street No: 48371
Street 1: FREMONT BLVD STE 101
Street 2:
City: FREMONT
State: CA
Country: US
Zip Code: 94538

Owner/Operator Ind: Current Operator
Type: Other
Name: MICHAEL BELMARES
Date Became Current:
Date Ended Current:
Phone: 408-585-3930
Source Type: Implementer
Street No:
Street 1: 48371 FREMONT BLVD STE 101
Street 2:
City: FREMONT
State: CA
Country:
Zip Code: 94538

Map Key	Number of Records	Direction	Distance (mi/ft)	Elev/Diff (ft)	Site	DB

Owner/Operator Ind:	Current Owner	**Street No:**	
Type:	Other	**Street 1:**	593 CENTER DR
Name:	ARBOR VITA CORP	**Street 2:**	
Date Became Current:		**City:**	PALO ALTO
Date Ended Current:		**State:**	CA
Phone:	650-793-3686	**Country:**	
Source Type:	Implementer	**Zip Code:**	94301-0000
Owner/Operator Ind:	Current Operator	**Street No:**	48371
Type:	Other	**Street 1:**	FREMONT BLVD STE 101
Name:	ARBOR VITA CORPORATION	**Street 2:**	
Date Became Current:		**City:**	FREMONT
Date Ended Current:		**State:**	CA
Phone:	408-585-3900	**Country:**	US
Source Type:	Implementer	**Zip Code:**	94538

Historical Handler Details

Receive Dt:	20140514
Generator Code Description:	Not a Generator, Verified
Handler Name:	ARBOR VITA CORP

27	*1 of 1*	*NE*	*0.04 / 228.11*	*11.66 / 6*	***Cynosure Inc (Dba - Conbio)*** ***47733 FREMONT BLVD.*** ***FREMONT CA 94538***	***DELISTED HAZ***

Siteid:	380335
Latitude:	37.472960
Longitude:	-121.941310
Original Source:	CHAZ
Record Date:	30-MAY-2017

28	*1 of 1*	*NE*	*0.03 / 132.10*	*10.44 / 5*	***CXR TELECOM*** ***47971 FREMONT BLVD*** ***FREMONT CA 94538***	***RCRA SQG***

EPA Handler ID:	CAR000131169
Gen Status Universe:	Small Quantity Generator
Contact Name:	MIMI JOHNSTON
Contact Address:	FREMONT BLVD , , FREMONT , CA, 94538 , US
Contact Phone No and Ext:	408-435-8520
Contact Email:	
Contact Country:	US
County Name:	ALAMEDA
EPA Region:	09
Land Type:	Private
Receive Date:	20021125
Location Latitude:	37.494487
Location Longitude:	-121.948075

Violation/Evaluation Summary

Note:	NO RECORDS: As of Apr 2023, there are no Compliance Monitoring and Enforcement (violation) records associated with this facility (EPA ID).

Handler Summary

Importer Activity:	No
Mixed Waste Generator:	No
Transporter Activity:	No
Transfer Facility:	No
Onsite Burner Exemption:	No

Furnace Exemption:	No
Underground Injection Activity:	No
Commercial TSD:	No
Used Oil Transporter:	No
Used Oil Transfer Facility:	No
Used Oil Processor:	No
Used Oil Refiner:	No
Used Oil Burner:	No
Used Oil Market Burner:	No
Used Oil Spec Marketer:	No

Hazardous Waste Handler Details

Sequence No:	1
Receive Date:	20021125
Handler Name:	CXR TELECOM
Federal Waste Generator Code:	2
Generator Code Description:	Small Quantity Generator
Source Type:	Notification

Waste Code Details

Hazardous Waste Code:	D001
Waste Code Description:	IGNITABLE WASTE
Hazardous Waste Code:	D008
Waste Code Description:	LEAD

Owner/Operator Details

Owner/Operator Ind:	Current Operator	**Street No:**	
Type:	Private	**Street 1:**	
Name:	CXR TELECOM	**Street 2:**	
Date Became Current:	20021101	**City:**	
Date Ended Current:		**State:**	
Phone:		**Country:**	US
Source Type:	Notification	**Zip Code:**	

Owner/Operator Ind:	Current Owner	**Street No:**	
Type:	Private	**Street 1:**	
Name:	MICROTEL INTERNATIONAL RANDY FOOT	**Street 2:**	
Date Became Current:	19890714	**City:**	
Date Ended Current:		**State:**	
Phone:		**Country:**	US
Source Type:	Notification	**Zip Code:**	

Map Key	Number of Records	Direction	Distance (mi/ft)	Elev/Diff (ft)	Site	DB
29	1 of 2	NE	0.02 / 106.89	10.65 / 5	AT&T California - P5395 48105 FREMONT BLVD FREMONT CA 94538	DELISTED HAZ

Siteid:	414038
Latitude:	37.469425
Longitude:	-121.936923
Original Source:	CHAZ
Record Date:	14-MAR-2017

Map Key	Number of Records	Direction	Distance (mi/ft)	Elev/Diff (ft)	Site	DB
29	2 of 2	NE	0.02 / 106.89	10.65 / 5	AT&T California - P5395 48105 FREMONT BLVD FREMONT CA 94538	CERS HAZ

Site ID:	596783
Latitude:	37.469425
Longitude:	-121.936923

Regulated Programs

EI ID: 10676173 ***EI Description:*** Chemical Storage Facilities

Evaluations

Eval Date: 10/04/2017
Violations Found: No
Eval General Type: Other/Unknown
Eval Type: Other, not routine, done by local agency
Eval Division: Fremont City Fire Department
Eval Program: HMRRP
Eval Source: CERS
Eval Notes:

FACILITY USES LESS THAN REGULATED QUANTITIES. TOTAL 54.03 GAL.; Note: data in [EVAL Notes] field for some records is truncated from the source.

Eval Date: 01/10/2022
Violations Found: No
Eval General Type: Compliance Evaluation Inspection
Eval Type: Routine done by local agency
Eval Division: Fremont City Fire Department
Eval Program: HMRRP
Eval Source: CERS
Eval Notes:

Site has recently gone over threshold quantities. Onsite for new business inspection. No violations; Note: data in [EVAL Notes] field for some records is truncated from the source.

Affiliations

Affil Type Desc: Parent Corporation
Entity Name: Pacific Bell Telephone Company dba AT&T California
Entity Title:
Address:
City:
State:
Country:
Zip Code:
Phone:

Affil Type Desc: Document Preparer
Entity Name: Peter Burnell, Sigma Consultants, Inc.
Entity Title:
Address:
City:
State:
Country:
Zip Code:
Phone:

Affil Type Desc: Identification Signer
Entity Name: Jeremy McGrue
Entity Title: National EPCRA Manager
Address:
City:
State:
Country:
Zip Code:
Phone:

Affil Type Desc: CUPA District

Map Key	Number of Records	Direction	Distance (mi/ft)	Elev/Diff (ft)	Site	DB

Entity Name: Fremont City Fire Department
Entity Title:
Address: P.O. Box 5006
City: Fremont
State: CA
Country:
Zip Code: 94537-5006
Phone: (510) 494-4279

Affil Type Desc: Facility Mailing Address
Entity Name: Mailing Address
Entity Title:
Address: 311 S. Akard Street, Floor 12
City: Dallas
State: TX
Country:
Zip Code: 75202
Phone:

Affil Type Desc: Operator
Entity Name: AT&T California
Entity Title:
Address:
City:
State:
Country:
Zip Code:
Phone: (800) 566-9347

Affil Type Desc: Environmental Contact
Entity Name: AT&T EH&S Hotline - Option #1
Entity Title:
Address: 311 S. Akard Street, Floor 12
City: Dallas
State: TX
Country:
Zip Code: 75202
Phone:

Affil Type Desc: Legal Owner
Entity Name: Pacific Bell Telephone Company dba AT&T California
Entity Title:
Address: 311 S. Akard Street, Floor 12
City: Dallas
State: TX
Country: United States
Zip Code: 75202
Phone: (469) 295-2319

Coordinates

Env Int Type Code: HMBP
Program ID: 10676173
Latitude: 37.469430
Longitude: -121.936920
Coord Name:
Ref Point Type Desc: Center of a facility or station.

30	1 of 1	E	0.17 / 912.60	15.13 / 10	***INTERNATIONAL DISPOSAL (BROWNING-FERRIS) 1601 DIXON LANDING ROAD MILPITAS CA 95035***	***ENVIROSTOR***

Estor/EPA ID: 43490006
Site Code:
Nat Priority List: NO
APN: 015-40-002
Census Tract: 6085504602
Site Type: EVALUATION
Address Description: 1601 DIXON LANDING ROAD
Assembly District: 26
Senate District: 10
Permit Renewal Lead:
Public Partici Spclst:
Project Manager:
County: SANTA CLARA
Latitude: 37.4556190361446

Office: CLEANUP BERKELEY
Special Program: * SITE CHAR & ASSESS GRANT (CERCLA 104)
Funding:
Cleanup Status: REFER: OTHER AGENCY AS OF 1/16/1987
Cleanup Oversight Agencies: INTEGRATED WASTE MANAGEMENT BOARD - LEAD AGENCY;SAN JOSE, CITY OF;SANTA CLARA COUNTY
School District:
Past Use that Caused Contam: LANDFILL - CONSTRUCTION, LANDFILL - DOMESTIC, RECYCLING - OTHER
Potential Media Affected: SOIL
Potential Contamin of Concern:

NONE SPECIFIED

Site History:

Originally known as Buena Island, Newby Island was reclaimed and used for agriculture purposes from 1870 to 1931. San Jose Scavenger Company bought the site and operated a burn dump until 1951 when it converted to a municipal landfill and continued operations to 1972. International Disposal Corporation of California became the present owner in 1972. This is an active, restricted access sanitary landfill site located at the west-end of Dixon Landing Road in Milpitas, California. This 342-acre site is adjacent to San Francisco Bay to the west, a mud slough and wetlands to the south, Coyote Creek to the north. There is a methane capture system, separately fenced and gated. The landfill is permitted and inspected monthly by City of San Jose, Code Enforcement, and monitored by the Santa Clara County Integrated Waste Management. There is no record of releases to groundwater in the files.

Longitude: -121.93018
Acres: 342 ACRES
Supervisor:

Status: REFER: OTHER AGENCY
Program Type: EVALUATION
CalEnviroScreen Score: 65-70%
Summary Link: https://www.envirostor.dtsc.ca.gov/public/profile_report?global_id=43490006

Completed Activities

Title: Site Screening
Title Link:
Area Name:
Area Link:
Sub Area:
Sub Area Link:
Document Type: Site Screening
Date Completed: 1/16/1987
Comments: SITE SCREENING DONE SI RECOM BASED ON PA RECOMENDATION

Title: Discovery
Title Link:
Area Name:
Area Link:
Sub Area:
Sub Area Link:
Document Type: * Discovery
Date Completed: 8/20/1981
Comments: FACILITY IDENTIFIED SUPERFUND NOTIFICATION

Title: Site Screening - International Disposal
Title Link: https://www.envirostor.dtsc.ca.gov/public/final_documents2?global_id=43490006&doc_id=6009334
Area Name:
Area Link:
Sub Area:
Sub Area Link:
Document Type: Site Screening
Date Completed: 12/17/2001
Comments: This is an active, permitted site under the California Integrated Waste Management Board, where it is inspected monthly and is monitored by Santa Clara County, as the Local Enforcement Agency.

Title: Discovery
Title Link:
Area Name:
Area Link:
Sub Area:
Sub Area Link:

Map Key	Number of Records	Direction	Distance (mi/ft)	Elev/Diff (ft)	Site	DB

Document Type: * Discovery
Date Completed: 10/12/1983
Comments: FACILITY IDENTIFIED ID FROM ERRIS

---

31 | **1 of 22** | **SSE** | **0.01 / 67.85** | **13.12 / 8** | **NINE PAR DUMP**
LOS ESTEROS RD
ALVISO CA 95002 | **CERCLIS**

Site ID: 0901761
Site EPA ID: CAD980498752
Site Street Address 2:
Site County Name: SANTA CLARA
Site FIPS Code: 06085
Region Code: 09
Site SMSA No.: 7400
Site Prim. Latitude: 37D25M55S
Site Prim. Longitude: 121D56M45S
Lat Long Source:
RNON NPL Status Desc: NFRAP-Site does not qualify for the NPL based on existing information

RNPL Status Code: N
NPL Status: Not on the NPL
RFED Facility Code: N
RFED Facility Desc: Not a Federal Facility
USGS Hydro Unit No.: 18050003
Site Cong. Dist. Code: 10
ROT Desc: Unknown
FR NPL Update No.:
RFRA Code:

CERCLIS Assess History

OU ID: 00
Act Code ID: 001
RAT Code: PA
RAT Short Name: PA
RAT Name: PRELIMINARY ASSESSMENT
RAT Hist. Only Flag:
RAT NSI Indicator: B
RAT Level: 1
RAT DEF OU: 00
RFBS Code: P
SPA Code: 13
RAT Def: Collection of diverse existing information about the source and nature of the site hazard. It is EPA policy to complete the preliminary assessment within one year of site discovery.
Site Desc:
Site Alias:

RALT Short Name: EPA Fund
Act Start Date: 12/1/1984 00:00:00
Act Complete Date: 2/1/1985 00:00:00
AGT Order No.: 130
SH OU:
SH Code:
SH Seq:
SH Start Date:
SH Complete Date:
SH Lead:

CERCLIS Assess History

OU ID: 00
Act Code ID: 001
RAT Code: VS
RAT Short Name: ARCH SITE
RAT Name: ARCHIVE SITE
RAT Hist. Only Flag:
RAT NSI Indicator: B
RAT Level: 1
RAT DEF OU: 00
RFBS Code:
SPA Code: 13
RAT Def: The decision is made that no further activity is planned at the site.
Site Desc:
Site Alias:

RALT Short Name: EPA In-House
Act Start Date:
Act Complete Date: 2/1/1985 00:00:00
AGT Order No.: 1500
SH OU:
SH Code:
SH Seq:
SH Start Date:
SH Complete Date:
SH Lead:

CERCLIS Assess History

OU ID: 00
Act Code ID:
RAT Code:
RAT Short Name:
RAT Name:
RAT Hist. Only Flag:
RAT NSI Indicator:
RAT Level:

RALT Short Name:
Act Start Date:
Act Complete Date:
AGT Order No.: 0
SH OU:
SH Code:
SH Seq:
SH Start Date:

RAT DEF OU:		**SH Complete Date:**	
RFBS Code:		**SH Lead:**	
SPA Code:			
RAT Def:			
Site Desc:	No description available .		
Site Alias:	No alias data available		

CERCLIS Assess History

OU ID:	00	**RALT Short Name:**	EPA Fund
Act Code ID:	001	**Act Start Date:**	
RAT Code:	DS	**Act Complete Date:**	11/1/1979 00:00:00
RAT Short Name:	DISCVRY	**AGT Order No.:**	10
RAT Name:	DISCOVERY	**SH OU:**	
RAT Hist. Only Flag:		**SH Code:**	
RAT NSI Indicator:	B	**SH Seq:**	
RAT Level:	1	**SH Start Date:**	
RAT DEF OU:	00	**SH Complete Date:**	
RFBS Code:		**SH Lead:**	
SPA Code:	13		
RAT Def:	The process by which a potential hazardous waste site is brought to the attention of the EPA. The process can occur through the use of several mechanisms such as a phone call or referral by another government agency.		
Site Desc:			
Site Alias:			

31	2 of 22	SSE	0.01 / 67.85	13.12 / 8	NINE PAR DUMP LOS ESTEROS RD ALVISO CA 95002	CERCLIS NFRAP

Site ID:	901761	**Site FIPS Code:**	6085
Site EPA ID:	CAD980498752	**Region Code:**	9
Site Parent ID:		**Site Cong. Dist. Code:**	10
Site County Name:	SANTA CLARA	**Federal Facility:**	
Parent Site Name:			

CERCLIS-NFRAP Assess History

OU ID:	0	**Act Start Date:**	
Act Code ID:	1	**Act Complete Date:**	2/1/1985
RAT Code:	VS	**AGT Order No.:**	1500
RAT Short Name:	ARCH SITE	**SH OU:**	
RAT Name:	ARCHIVE SITE	**SH Code:**	
RAT Hist. Only Flag:		**SH Seq:**	
RAT NSI Indicator:	B	**SH Start Date:**	
RAT Level:	1	**SH Complete Date:**	
RAT DEF OU:	00	**SH Lead:**	
RFBS Code:		**SH Qual:**	
SPA Code:	13	**RAQ Act. Qual Short:**	
RALT Short Name:	EPA In-House	**RNPL Status Code:**	N
RAT Def:	The decision is made that no further activity is planned at the site.		
RNON NPL Status Desc:	NFRAP-Site does not qualify for the NPL based on existing information		

CERCLIS-NFRAP Assess History

OU ID:	0	**Act Start Date:**	
Act Code ID:	1	**Act Complete Date:**	11/1/1979
RAT Code:	DS	**AGT Order No.:**	10
RAT Short Name:	DISCVRY	**SH OU:**	
RAT Name:	DISCOVERY	**SH Code:**	
RAT Hist. Only Flag:		**SH Seq:**	
RAT NSI Indicator:	B	**SH Start Date:**	
RAT Level:	1	**SH Complete Date:**	
RAT DEF OU:	00	**SH Lead:**	
RFBS Code:		**SH Qual:**	

Map Key	Number of Records	Direction	Distance (mi/ft)	Elev/Diff (ft)	Site	DB

SPA Code: 13
RAQ Act. Qual Short:
RALT Short Name: EPA Fund
RNPL Status Code: N
RAT Def: The process by which a potential hazardous waste site is brought to the attention of the EPA. The process can occur through the use of several mechanisms such as a phone call or referral by another government agency.
RNON NPL Status Desc: NFRAP-Site does not qualify for the NPL based on existing information

CERCLIS-NFRAP Assess History

OU ID: 0
Act Start Date: 12/1/1984
Act Code ID: 1
Act Complete Date: 2/1/1985
RAT Code: PA
AGT Order No.: 130
RAT Short Name: PA
SH OU:
RAT Name: PRELIMINARY ASSESSMENT
SH Code:
RAT Hist. Only Flag:
SH Seq:
RAT NSI Indicator: B
SH Start Date:
RAT Level: 1
SH Complete Date:
RAT DEF OU: 00
SH Lead:
RFBS Code: P
SH Qual:
SPA Code: 13
RAQ Act. Qual Short: NFRAP
RALT Short Name: EPA Fund
RNPL Status Code: N
RAT Def: Collection of diverse existing information about the source and nature of the site hazard. It is EPA policy to complete the preliminary assessment within one year of site discovery.
RNON NPL Status Desc: NFRAP-Site does not qualify for the NPL based on existing information

---

31	3 of 22	SSE	0.01 / 67.85	13.12 / 8	**Zero Waste to Energy Development Co. AD** **685 Los Esteros Rd.** **San Jose CA 95134**	SWF/LF

SWIS No: 43-AN-0033
ARB District: Bay Area
Site ID: 5190
SWRCB Region: San Francisco Bay
EPA Fed Regist ID:
Site Point of Cont: Patrick Snider
Site Op Status: Active
Site ZIP: 95134
Regulatory Status: Permitted
County: Santa Clara
Site is Archived: No
Latitude: 37.4325
Absorbed on:
Longitude: -121.95285
Absorbed by:
Site Inert Debris Eng Fill: No
Closed Illegal Aband: No
Closed Illegal Aband Cat:
Finance Assuran Responsible: No
Incorporated City: San Jose
Local Government: San Jose
Reporting Agency Legal Name: City of San Jose
Reporting Agency Department: Department of Planning, Building, and Code Enforcement
Enforcing Agency Legal Name: City of San Jose
Enforcing Agency Department: Department of Planning, Building, and Code Enforcement

Site Owners

Site ID: 5190
Started On:
Site Type: Non-Disposal Only
Owner City: San Jose
Contact Name:
Owner State: CA
Contact First Name:
Owner ZIP Code: 95113
Contact Last Name:
Owner Phone: (408) 535-8190
Contact Title:
Contact Email:
Owner Name: City of San Jose
Owner Address: Ed Shikada 200 E. Santa Clara St.

Site Activities (Search Result)

Site ID: 5190
Act Regulat Stat: Permitted
Act Opl Status: Active
Activity Category: In-Vessel Digestion
Site Name: Zero Waste to Energy Development Co. AD

Activity: Large Volume In-Vessel Digestion Facility

Site Operators

Site ID: 5190
Site Type: Non-Disposal Only
Is Archived: No
Contact Name:
Contact First Name:
Contact Last Name:
Contact Title:
Contact Email:
Operator Name: Zero Waste to Energy Development
Operator Address: Greg Ryan 1500 Berger Dr.
Started on:
Operator City: San Jose
Operator State: CA
Operator ZIP Code: 95112
Operator Phone: (408) 938-8755

Site Waste

Site ID: 5190
Site Type: Non-Disposal Only
Waste Type: Food Wastes
Activity Oper Stat: Active
Activity: Large Volume In-Vessel Digestion Facility
Act Regulat Stat: Permitted
Activity Category: In-Vessel Digestion
Act Classification: Solid Waste Facility
Act Is Archived: No

Site ID: 5190
Site Type: Non-Disposal Only
Waste Type: Agricultural
Activity Oper Stat: Active
Activity: Large Volume In-Vessel Digestion Facility
Act Regulat Stat: Permitted
Activity Category: In-Vessel Digestion
Act Classification: Solid Waste Facility
Act Is Archived: No

Site ID: 5190
Site Type: Non-Disposal Only
Waste Type: Mixed Municipal
Activity Oper Stat: Active
Activity: Large Volume In-Vessel Digestion Facility
Act Regulat Stat: Permitted
Activity Category: In-Vessel Digestion
Act Classification: Solid Waste Facility
Act Is Archived: No

Site ID: 5190
Site Type: Non-Disposal Only
Waste Type: Wood Waste
Activity Oper Stat: Active
Activity: Large Volume In-Vessel Digestion Facility
Act Regulat Stat: Permitted
Activity Category: In-Vessel Digestion
Act Classification: Solid Waste Facility
Act Is Archived: No

Site ID: 5190
Site Type: Non-Disposal Only
Waste Type: Green Materials
Activity Oper Stat: Active
Activity: Large Volume In-Vessel Digestion Facility
Act Regulat Stat: Permitted
Activity Category: In-Vessel Digestion
Act Classification: Solid Waste Facility
Act Is Archived: No

Extra Details

Site ID: 5190
EPA Fed Reg ID:
Regulatory Status: Permitted
Operational Status: Active
Is Archived: No
Fin Assuran Resp: No
Site Name: Zero Waste to Energy Development Co. AD
Enforc Agncy Dept: Department of Planning, Building, and Code Enforcement
Enforc Agncy Lgl Nm: City of San Jose
Closed Illegal Aband: No
Inert Debris Eng Fill: No
Local Government: San Jose
Enforc Agency:
Absorbed By:
Absorbed On:
Point of Contact: Patrick Snider
County: Santa Clara

Site Activities (Export)

Map Key	Number of Records	Direction	Distance (mi/ft)	Elev/Diff (ft)	Site	DB

Site ID:	5190	**Remaining Capacity:**	
WDR Landfill Class:		**Remaining Cap Dt:**	
Act is Archived:	No	**Max Permit Cap:**	100000
Act Opl Status:	Active	**Capacity UOM:**	Cubic Yards
Act Regulat Stat:	Permitted	**Total Acreage:**	22.50
Activity Category:	In-Vessel Digestion	**Disposal Acreage:**	
Act Classification:	Solid Waste Facility	**Permitted Elev :**	
Cease Operation:		**Permitted Elev Tp:**	
Cease Operation Tp:		**Permitted Depth:**	
Insp Frequency:	Monthly	**Permitted Depth Tp:**	
Throughput UOM:	Tons per day	**Site Point of Cont:**	Patrick Snider

Site Name: Zero Waste to Energy Development Co. AD
Activity: Large Volume In-Vessel Digestion Facility
Incorporated City: San Jose
Waste Discharge Req Nu:
Max Permitted Throughput: 650

31	*4 of 22*	*SSE*	*0.01 / 67.85*	*13.12 / 8*	***ZERO WASTE ENERGY DEVELOPMENT 685 LOS ESTEROS RD SAN JOSE CA 95134***	***CUPA SANTACLARA***

Facility ID: FA0273902
GIS Latitude: 37.4324946
GIS Longitude: -121.9528500999

Details

Record ID: PR0414210
PE: BP04
Description: HMBP FACILITY, 10-15 CHEMICALS
Program Identifier: DEH PERMIT-HAZ MAT BUSINESS PLAN PROGRAM

Details

Record ID: PR0414213
PE: 2205
Description: GENERATES 100 KG YR TO <5 TONS/YR
Program Identifier: DEH PERMIT-HAZ WASTE GENERATOR PROGRAM

31	*5 of 22*	*SSE*	*0.01 / 67.85*	*13.12 / 8*	***ANAEROBIC DIGESTION AND COMPOSTING FACILITY 685 LOS ESTEROS RD SAN JOSE CA 95134***	***FINDS/FRS***

Registry ID: 110057035480
FIPS Code: 43
HUC Code: 18050003
Site Type Name: STATIONARY
Location Description:
Supplemental Location:
Create Date: 24-FEB-14
Update Date: 13-OCT-15
Interest Types: STATE MASTER
SIC Codes: 4953
SIC Code Descriptions: REFUSE SYSTEMS
NAICS Codes: 221117
NAICS Code Descriptions:
Conveyor: FRS-GEOCODE
Federal Facility Code:
Federal Agency Name:
Tribal Land Code:
Tribal Land Name:
Congressional Dist No: 15
Census Block Code: 060855046021055

Map Key	Number of Records	Direction	Distance (mi/ft)	Elev/Diff (ft)	Site	DB

EPA Region Code:	09
County Name:	SANTA CLARA
US/Mexico Border Ind:	
Latitude:	37.432384
Longitude:	-121.953038
Reference Point:	ENTRANCE POINT OF A FACILITY OR STATION
Coord Collection Method:	ADDRESS MATCHING-HOUSE NUMBER
Accuracy Value:	50
Datum:	NAD83
Source:	
Facility Detail Rprt URL:	https://ofmpub.epa.gov/frs_public2/fii_query_detail.disp_program_facility?p_registry_id=110057035480
Data Source:	Facility Registry Service - Single File
Program Acronyms:	

CA-CERS:10453246, CA-ENVIROVIEW:5702

31	6 of 22	SSE	0.01 / 67.85	13.12 / 8	NINE PAR DUMP LOS ESTEROS RD ALVISO CA 95002	SEMS ARCHIVE

Site ID:	0901761	**FIPS Code:**	06085
EPA ID:	CAD980498752	**Cong District:**	10
Superfund Alt Agmt:	No	**Region:**	09
Federal Facility:	No	**County:**	SANTA CLARA
FF Docket:	No		
NPL:	Not on the NPL		
Non NPL Status:	NFRAP-Site does not qualify for the NPL based on existing information		

Action Information

Operable Units:	00	**Qual:**	
Action Code:	VS	**SEQ:**	1
Action Name:	ARCH SITE	**FF:**	N
Start Actual:		**FF Docket:**	N
Finish Actual:	02/01/1985	**Region:**	09
Curr Action Lead:	EPA Perf In-Hse		
Operable Units:	00	**Qual:**	N
Action Code:	PA	**SEQ:**	1
Action Name:	PA	**FF:**	N
Start Actual:	12/01/1984	**FF Docket:**	N
Finish Actual:	02/01/1985	**Region:**	09
Curr Action Lead:	EPA Perf		
Operable Units:	00	**Qual:**	
Action Code:	DS	**SEQ:**	1
Action Name:	DISCVRY	**FF:**	N
Start Actual:	11/01/1979	**FF Docket:**	N
Finish Actual:	11/01/1979	**Region:**	09
Curr Action Lead:	EPA Perf		

31	7 of 22	SSE	0.01 / 67.85	13.12 / 8	ZERO WASTE ANAEROBIC DIGESTION & COMPOST 685 LOS ESTEROS RD SAN JOSE CA 95134	HAZ SANJOSE

Occup ID:	602032	**SIC:**	4953
Class:	F1	**Hazmat Insp Dis:**	D
Prop Use:	800	**Insp Dist:**	2300
Station:	25	**District:**	5
HMMP:	LONG FORM	**Floors Above:**	1
HMMP Date:	10/15/2018	**Hide:**	FALSE
HMOC:	11		
HMOC Description:	MISCELLANEOUS COMPLEX FIRMS AND LABS		

Map Key	Number of Records	Direction	Distance (mi/ft)	Elev/Diff (ft)	Site	DB
31	8 of 22	SSE	0.01 / 67.85	13.12 / 8	Zero Waste Energy Development Company 685 LOS ESTEROS RD SAN JOSE CA 95134	CERS HAZ

Site ID: 385179
Latitude: 37.436550
Longitude: -121.952140

Regulated Programs

EI ID: 10453246 **EI Description:** Hazardous Waste Generator

EI ID: 10453246 **EI Description:** Chemical Storage Facilities

Violations

Violation Date: 11/26/2014 **Violation Source:** CERS
Violation Program: HW **Violation Division:** Santa Clara County Environmental Health
Citation: 22 CCR 12 66262.23(a) - California Code of Regulations, Title 22, Chapter 12, Section(s) 66262.23(a)
Violation Notes:

Returned to compliance on 12/04/2014. The following manifests failed to follow manifesting instructions and are inaccurately completed: 000745699GBF shipped 11-18-2014 - Manifest states 0.150 in the quantity followed by a P for pounds. Additionally, this manifest does not appear to have a generator name or signature below box 15. 000745728GBF shipped 10-29-11 - Manifest states 0.200 and 0.250 in the quantity followed by a G for gallons. Additionally, this manifest generator copy is blank/not visible in the total quantity column of the third item. Follow manifest instructions on back page. Total quantity must always be rounded to the nearest whole unit. decimals and fractions are not acceptable modes of reporting quantities. ENSURE ALL REQUIRED FIELDS OF THE UNIFORM HAZARDOUS WASTE MANIFEST ARE COMPLETED AND ARE LEGIBLE. Transporter name appears to be Fu Fung.

Violation Description:

Failure to properly complete the Hazardous Waste manifest.

Violations

Violation Date: 11/26/2014 **Violation Source:** CERS
Violation Program: HMRRP **Violation Division:** Santa Clara County Environmental Health
Citation: HSC 6.95 25505.1 - California Health and Safety Code, Chapter 6.95, Section(s) 25505.1
Violation Notes:

Returned to compliance on 12/04/2014. Facility is leasing from the city of san jose but has not provided written notification that facility is subject to and in full compliance with the hazardous materials business plan.

Violation Description:

Failure to notify property owner in writing that the business is subject to the business plan program and has complied with its provisions.

Violations

Violation Date: 10/10/2017 **Violation Source:** CERS
Violation Program: HW **Violation Division:** Santa Clara County Environmental Health
Citation: HSC 6.5 25160(b)(1)(C) - California Health and Safety Code, Chapter 6.5, Section(s) 25160(b)(1)(C)
Violation Notes:

Returned to compliance on 11/09/2017. Facility has not been sending generator copies of the uniform hazardous waste manifest to DTSC since approximately August 2016.

Violation Description:

Failure to send a legible copy of each hazardous waste manifest to the Department within 30 days of each shipment of hazardous waste.

Violations

Violation Date: 11/26/2014 ***Violation Source:*** CERS
Violation Program: HW ***Violation Division:*** Santa Clara County Environmental Health
Citation: 22 CCR 12 66262.34(f) - California Code of Regulations, Title 22, Chapter 12, Section(s) 66262.34(f)
Violation Notes:

Returned to compliance on 12/04/2014. Observed the following containers of hazardous waste unmarked or insufficiently marked: *1x55 gal oil based paint (no physical state or hazard properties) *1x55 gal latex paint (no physical state or hazard properties) *1x55 gal antifreeze waste (no physical state or hazard properties) *1x30 gal solidified acid waste (no physical state or hazard properties)

Violation Description:

Failure to properly label hazardous waste accumulation containers with the following requirements: "Hazardous Waste", name and address of the generator, physical and chemical characteristics of the Hazardous Waste, and starting accumulation date.

Violations

Violation Date: 11/26/2014 ***Violation Source:*** CERS
Violation Program: HW ***Violation Division:*** Santa Clara County Environmental Health
Citation: 22 CCR 12 66262.40(c) - California Code of Regulations, Title 22, Chapter 12, Section(s) 66262.40(c)
Violation Notes:

Returned to compliance on 12/04/2014. Observed approximately 6- 1 gal containers of paint, 1 used oil filter, 1 gal of bleach, 1 gal of oil based aroma, and 1 gal of deck sealer being accumulated on the pallets in the hazardous waste area. Make a determination as to what is hazardous waste and immediately begin managing accordingly.

Violation Description:

Failure to determine if the waste generated is a hazardous waste and to maintain analysis results for three years.

Violations

Violation Date: 10/10/2017 ***Violation Source:*** CERS
Violation Program: HW ***Violation Division:*** Santa Clara County Environmental Health
Citation: 22 CCR 12 66262.34(d) - California Code of Regulations, Title 22, Chapter 12, Section(s) 66262.34(d)
Violation Notes:

Returned to compliance on 11/09/2017. Observed 1x55 gal container of used oil with an accumulation start date of 6-23-16. Additionally observed 1x200 gal used oil tank that accumulated for more than 6 months between 4-21-16 and 11-10-16 and again between 11-10-16 through 10-10-17. DO NOT STORE LONGER THAN 6 MONTHS.

Violation Description:

Failure to send hazardous waste offsite for treatment, storage, or disposal within 180 days (or 270 days if waste is transported over 200 miles) for a generator who generates less than 1000 kilogram per month if all of the following conditions are met: (1) The quantity of hazardous waste accumulated onsite never exceeds 6,000 kilograms.
(2) The generator complies with the requirements of 40 Code of Federal Regulations section 262.34(d), (e) and (f).
(3) The generator does not hold acutely hazardous waste or extremely hazardous waste in an amount greater than one kilogram for more than 90 days.

Violations

Violation Date: 10/10/2017 ***Violation Source:*** CERS
Violation Program: HMRRP ***Violation Division:*** Santa Clara County Environmental Health
Citation: HSC 6.95 25505(a)(4) - California Health and Safety Code, Chapter 6.95, Section(s) 25505(a)(4)
Violation Notes:

Returned to compliance on 11/09/2017. Facility does not have documented training for employees as it relates to a release or threatened release.

Violation Description:

Failure to provide initial and annual training to all employees in safety procedures in the event of a release or threatened release of a hazardous material or failure to document and maintain training records for a minimum of three years.

Violations

Violation Date: 11/26/2014 ***Violation Source:*** CERS
Violation Program: HW ***Violation Division:*** Santa Clara County Environmental Health
Citation: HSC 6.5 Multiple Sections - California Health and Safety Code, Chapter 6.5, Section(s) Multiple Sections
Violation Notes:

Returned to compliance on 12/04/2014. Facility solidifies sulfuric acid waste liquid/sludge from spills and maintenance at the combine heat and power units (CHP) with an absorbent to better facilitate the collection and containerization of the waste. Do not change the physical state of the hazardous waste without a treatment permit. Adding absorbent to a container prior to introducing the waste is an acceptable practice and not subject to a treatment permit.

Violation Description:

Haz Waste Generator Program - Abandonment/Illegal Disposal/Unauthorized Treatment - General

Violations

Violation Date: 11/26/2014 ***Violation Source:*** CERS
Violation Program: HW ***Violation Division:*** Santa Clara County Environmental Health
Citation: 40 CFR 1 262.34(d)(5)(iii) - U.S. Code of Federal Regulations, Title 40, Chapter 1, Section(s) 262.34(d)(5)(iii)
Violation Notes:

Returned to compliance on 12/04/2014. As demonstrated by the number and type of violations, personnel are not sufficiently trained on hazardous waste management, including universal waste.

Violation Description:

Failure to ensure employees are familiar with the handling and compliance of hazardous waste regulations and emergency response.

Violations

Violation Date: 11/26/2014 ***Violation Source:*** CERS
Violation Program: HW ***Violation Division:*** Santa Clara County Environmental Health
Citation: 22 CCR 23 66273.34 - California Code of Regulations, Title 22, Chapter 23, Section(s) 66273.34
Violation Notes:

Returned to compliance on 12/04/2014. Observed the following containers of universal waste unmarked or insufficiently marked: *1 cubic yard box of electronic waste without any marking *1 box of used lamps without any marking *approximately 10 small lead acid batteries without any marking

Violation Description:

Failure to properly label the following categories of universal waste as:
1) Each batteries or the container in which the batteries are contained as "Universal Waste-Battery(ies)".
2) Each mercury-containing equipment or the container in which the mercury-containing equipment is contained as "Universal Waste -Mercury-Containing Equipment".
3) Each Florescent lamp or the container or package in which the lamps are contained as "Universal Waste-Lamp(s)".
4) Each electronic devices or the container or pallet in or on which the electronic devices are contained as "Universal Waste-Electronic Device(s)".
5) Each CRTs or the container or pallet in or on which the CRTs are contained as "Universal Waste-CRT(s)".
6) A container of CRT glass shall be labeled or marked clearly with the following phrase: "Universal Waste-CRT glass".
7) In lieu of labeling individual electronic devices, CRTs, and/or containers of CRT glass pursuant to subsections d) through f) of this section, a universal waste handler may combine, package, and accumulate those universal wastes in appropriate containers or within a designated area demarcated by boundaries that are clearly labeled with the applicable portion(s) of the following phrase: "Universal Waste-Electronic Device(s)/Universal Waste - CRT (s)/Universal Waste-CRT Glass".

Violations

Violation Date: 11/26/2014 ***Violation Source:*** CERS
Violation Program: HW ***Violation Division:*** Santa Clara County Environmental Health

Citation: HSC 6.5 Multiple Sections - California Health and Safety Code, Chapter 6.5, Section(s) Multiple Sections
Violation Notes:

Returned to compliance on 12/04/2014. Facility placed an unknown chemical from a beauty salon in with paint waste thinking it was compatible. A reaction occurred building up significant pressure and drum permanently distorted.

Violation Description:

Haz Waste Generator Program - Operations/Maintenance - General

Enforcements

Enf Action Date: 11/26/2014 ***Enf Action Program:*** HW
Enf Action Type: Notice of Violation (Unified Program) ***Enf Action Source:*** CERS
Enf Action Division: Santa Clara County Environmental Health
Enf Action Description: Notice of Violation Issued by the Inspector at the Time of Inspection
Enf Action Notes:

Enf Action Date: 11/26/2014 ***Enf Action Program:*** HMRRP
Enf Action Type: Notice of Violation (Unified Program) ***Enf Action Source:*** CERS
Enf Action Division: Santa Clara County Environmental Health
Enf Action Description: Notice of Violation Issued by the Inspector at the Time of Inspection
Enf Action Notes:

Evaluations

Eval Date: 10/10/2017
Violations Found: Yes
Eval General Type: Compliance Evaluation Inspection
Eval Type: Routine done by local agency
Eval Division: Santa Clara County Environmental Health
Eval Program: HMRRP
Eval Source: CERS
Eval Notes:

Facility last submitted a complete hazardous materials business plan in 2017. Facility info & plans 4-5-17. Inventory 3-27-17. Property owner notification letter reviewed.; Note: data in [EVAL Notes] field for some records is truncated from the source.

Eval Date: 10/10/2017
Violations Found: Yes
Eval General Type: Compliance Evaluation Inspection
Eval Type: Routine done by local agency
Eval Division: Santa Clara County Environmental Health
Eval Program: HW
Eval Source: CERS
Eval Notes:

Facility biodegrades organic material from commercial and industrial users to generate a methane gas that is used for energy. Hazardous wastes are removed from the organic material waste stream upon discovery mostly during the first stage of sorting. The following minor violations were corrected at time of inspection: 4xcubic yard boxes of electronic waste - no marking. Marked. 1x15 gal lead acid batteries - no marking. Marked. NOTE: Due to variability and unknown nature and identity of many hazardous wastes incidentally received with organic material waste stream, facility should develop an "unknowns" management plan in order to prevent consolidation of incompatible chemicals into the same container such as what occurred in 2014 when a unknown (later determined to be concentrated hydrogen peroxide mixed with organics in the paint related drum). ISSUES REQUIRING FOLLOW-UP: 1: Facility formerly used sulfuric acid for cleaning of pipes and combine heat and power [Truncated]; Note: data in [EVAL Notes] field for some records is truncated from the source.

Eval Date: 11/26/2014
Violations Found: Yes
Eval General Type: Compliance Evaluation Inspection
Eval Type: Routine done by local agency
Eval Division: Santa Clara County Environmental Health
Eval Program: HW
Eval Source: CERS

Eval Notes:

Note: 1x55gal drum of used oil inaccurately identified as "flammable" was corrected at time of inspection and marked as "toxic"; Note: data in [EVAL Notes] field for some records is truncated from the source.

Eval Date: 11/26/2014
Violations Found: Yes
Eval General Type: Compliance Evaluation Inspection
Eval Type: Routine done by local agency
Eval Division: Santa Clara County Environmental Health
Eval Program: HMRRP
Eval Source: CERS
Eval Notes:

Per inspection, facility has 12 reportable hazardous materials and permit will be adjusted accordingly.; Note: data in [EVAL Notes] field for some records is truncated from the source.

Affiliations

Affil Type Desc: Environmental Contact
Entity Name: William Lineberry
Entity Title:
Address: 675 Los Esteros Road
City: San Jose
State: CA
Country:
Zip Code: 95134
Phone:

Affil Type Desc: Document Preparer
Entity Name: Alejandra Sanchez
Entity Title:
Address:
City:
State:
Country:
Zip Code:
Phone:

Affil Type Desc: Facility Mailing Address
Entity Name: Mailing Address
Entity Title:
Address: 685 Los Esteros Road
City: San Jose
State: CA
Country:
Zip Code: 95134
Phone:

Affil Type Desc: CUPA District
Entity Name: Santa Clara County Environmental Health
Entity Title:
Address: 1555 Berger Drive, Suite 300
City: San Jose
State: CA
Country:
Zip Code: 95112-2716
Phone: (408) 918-3400

Affil Type Desc: Operator
Entity Name: Zero Waste Energy Development Company
Entity Title:
Address:
City:
State:
Country:

Zip Code:
Phone: (408) 757-3097

Affil Type Desc: Identification Signer
Entity Name: Alejandra Sanchez
Entity Title: Environmental Compliance Officer
Address:
City:
State:
Country:
Zip Code:
Phone:

Affil Type Desc: Parent Corporation
Entity Name: Zero Waste Energy Development Company
Entity Title:
Address:
City:
State:
Country:
Zip Code:
Phone:

Coordinates

Env Int Type Code: HMBP
Program ID: 10453246
Latitude: 37.432470
Longitude: -121.952960
Coord Name:
Ref Point Type Desc: Center of a facility or station.

31	*9 of 22*	*SSE*	*0.01 / 67.85*	*13.12 / 8*	***ZERO WASTE ENERGY DEVELOPMENT COMPANY, LLC*** ***685 LOS ESTEROS ROAD*** ***SAN JOSE CA 95134***	***FINDS/FRS***

Registry ID: 110070093772
FIPS Code: 06085
HUC Code: 18050003
Site Type Name: STATIONARY
Location Description:
Supplemental Location:
Create Date: 07-AUG-17
Update Date:
Interest Types: AIR EMISSIONS CLASSIFICATION UNKNOWN, ELECTRIC GENERATOR, ICIS-NPDES NON-MAJOR, STORM WATER INDUSTRIAL
SIC Codes:
SIC Code Descriptions:
NAICS Codes:
NAICS Code Descriptions:
Conveyor: ICIS
Federal Facility Code:
Federal Agency Name:
Tribal Land Code:
Tribal Land Name:
Congressional Dist No: 15
Census Block Code: 060855046021040
EPA Region Code: 09
County Name: SANTA CLARA COUNTY
US/Mexico Border Ind:
Latitude: 37.43249
Longitude: -121.95285
Reference Point:
Coord Collection Method:
Accuracy Value:
Datum: NAD83
Source:
Facility Detail Rprt URL: https://ofmpub.epa.gov/frs_public2/fii_query_detail.disp_program_facility?p_registry_id=110070093772
Data Source: Facility Registry Service - Single File

Map Key	Number of Records	Direction	Distance (mi/ft)	Elev/Diff (ft)	Site	DB

Program Acronyms:

EIA-860:60220, EIS:19662511, NPDES:CAZ447331

31	*10 of 22*	*SSE*	*0.01 / 67.85*	*13.12 / 8*	***ZERO WASTE ENERGY DEVELOPMENT COMPANY ANAEROBIC DIGESTION FACILITY 685 LOS ESTEROS RD SAN JOSE CA 95134***	***RCRA NON GEN***

EPA Handler ID:	CAL000388420
Gen Status Universe:	No Report
Contact Name:	OSVALDO CORDERO
Contact Address:	685 LOS ESTEROS ROAD , , SAN JOSE , CA, 95134 ,
Contact Phone No and Ext:	408-373-5635
Contact Email:	OCORDERO@ZWEDC.COM
Contact Country:	
County Name:	SANTA CLARA
EPA Region:	09
Land Type:	
Receive Date:	20130808
Location Latitude:	37.434991
Location Longitude:	-121.946727

Violation/Evaluation Summary

Note:	NO RECORDS: As of Apr 2023, there are no Compliance Monitoring and Enforcement (violation) records associated with this facility (EPA ID).

Handler Summary

Importer Activity:	No
Mixed Waste Generator:	No
Transporter Activity:	No
Transfer Facility:	No
Onsite Burner Exemption:	No
Furnace Exemption:	No
Underground Injection Activity:	No
Commercial TSD:	No
Used Oil Transporter:	No
Used Oil Transfer Facility:	No
Used Oil Processor:	No
Used Oil Refiner:	No
Used Oil Burner:	No
Used Oil Market Burner:	No
Used Oil Spec Marketer:	No

Hazardous Waste Handler Details

Sequence No:	1
Receive Date:	20130808
Handler Name:	ZERO WASTE ENERGY DEVELOPMENT COMPANY ANAEROBIC DIGESTION FACILITY
Source Type:	Implementer
Federal Waste Generator Code:	N
Generator Code Description:	Not a Generator, Verified

Owner/Operator Details

Owner/Operator Ind:	Current Operator	***Street No:***	
Type:	Other	***Street 1:***	685 LOS ESTEROS ROAD
Name:	OSVALDO CORDERO	***Street 2:***	

Map Key	Number of Records	Direction	Distance (mi/ft)	Elev/Diff (ft)	Site	DB

Date Became Current:		**City:**	SAN JOSE
Date Ended Current:		**State:**	CA
Phone:	408-373-5635	**Country:**	
Source Type:	Implementer	**Zip Code:**	95134
Owner/Operator Ind:	Current Owner	**Street No:**	
Type:	Other	**Street 1:**	1500 BERGER DR
Name:	ZERO WASTE ENERGY DEVELOPMENT CO.	**Street 2:**	
Date Became Current:		**City:**	SAN JOSE
Date Ended Current:		**State:**	CA
Phone:	408-938-4908	**Country:**	
Source Type:	Implementer	**Zip Code:**	95112

---

31 | *11 of 22* | *SSE* | *0.01 / 67.85* | *13.12 / 8* | ***ZERO WASTE ENERGY DEVELOPMENT COMPANY ANAEROBIC DIGESTION FACILITY 685 LOS ESTEROS RD SAN JOSE CA 95134*** | ***FINDS/FRS***

Registry ID:	110070412930
FIPS Code:	06085
HUC Code:	18050003
Site Type Name:	STATIONARY
Location Description:	
Supplemental Location:	
Create Date:	31-DEC-18
Update Date:	
Interest Types:	OTHER HAZARDOUS WASTE ACTIVITIES
SIC Codes:	
SIC Code Descriptions:	
NAICS Codes:	
NAICS Code Descriptions:	
Conveyor:	RCRAINFO
Federal Facility Code:	
Federal Agency Name:	
Tribal Land Code:	
Tribal Land Name:	
Congressional Dist No:	15
Census Block Code:	060855046021000
EPA Region Code:	09
County Name:	SANTA CLARA
US/Mexico Border Ind:	
Latitude:	37.434991
Longitude:	-121.946727
Reference Point:	ENTRANCE POINT OF A FACILITY OR STATION
Coord Collection Method:	GDT-ADDRESS MATCHING (GEOCODING)
Accuracy Value:	
Datum:	NAD83
Source:	
Facility Detail Rprt URL:	https://ofmpub.epa.gov/frs_public2/fii_query_detail.disp_program_facility?p_registry_id=110070412930
Data Source:	Facility Registry Service - Single File
Program Acronyms:	

RCRAINFO:CAL000388420

---

31 | *12 of 22* | *SSE* | *0.01 / 67.85* | *13.12 / 8* | ***CITY OF SAN JOSE - LOS ESTEROS PUMP STATION 685 LOS ESTEROS RD SAN JOSE CA 95134*** | ***CUPA SANTACLARA***

Facility ID:	FA0292507
GIS Latitude:	37.4340973
GIS Longitude:	-121.9506883999

Map Key	Number of Records	Direction	Distance (mi/ft)	Elev/Diff (ft)	Site	DB

Details

Record ID: PR0437428
PE: BP01
Description: HMBP FACILITY, 1-3 CHEMICALS
Program Identifier: DEH PERMIT-HAZ MAT BUSINESS PLAN PROGRAM

31	13 of 22	SSE	0.01 / 67.85	13.12 / 8	CITY OF SAN JOSE - LOS ESTEROS PUMP STATION 685 LOS ESTEROS RD SAN JOSE CA 95134	CERS HAZ

Site ID: 561402
Latitude: 37.436550
Longitude: -121.952140

Regulated Programs

EI ID: 10830769 ***EI Description:*** Chemical Storage Facilities

Violations

Violation Date: 09/20/2021 ***Violation Source:*** CERS
Violation Program: HMRRP ***Violation Division:*** Santa Clara County Environmental Health
Citation: HSC 6.95 25508(a)(1) - California Health and Safety Code, Chapter 6.95, Section(s) 25508(a)(1)
Violation Notes:

Returned to compliance on 09/29/2021. A Hazardous Materials Business Plan (HMBP) is required to be electronically submitted within 30 days via the California Environmental Reporting System (CERS) at cers.calepa.ca.gov. For assistance with this, please contact me at michelle.santos@cep.sccgov.org. Refer to the Comments section for reportable inventory.

Violation Description:

Failure to complete and electronically submit a business plan when storing/handling a hazardous material at or above reportable quantities.

Violations

Violation Date: 09/20/2021 ***Violation Source:*** CERS
Violation Program: HMRRP ***Violation Division:*** Santa Clara County Environmental Health
Citation: HSC 6.95 25505(a)(4) - California Health and Safety Code, Chapter 6.95, Section(s) 25505(a)(4)
Violation Notes:

Returned to compliance on 09/29/2021. Per Mr. Penninger, annual HMBP Emergency Response Training is conducted and logged, and the last training occurred in October 2020, however documentation of this training was not available for review. Within 30 days, provide a copy of the training, as well as the employees included in the training.

Violation Description:

Failure to provide initial and annual training to all employees in safety procedures in the event of a release or threatened release of a hazardous material or failure to document and maintain training records for a minimum of three years.

Evaluations

Eval Date: 09/20/2021
Violations Found: Yes
Eval General Type: Compliance Evaluation Inspection
Eval Type: Routine done by local agency
Eval Division: Santa Clara County Environmental Health
Eval Program: HMRRP
Eval Source: CERS
Eval Notes:

On-site to perform a routine Hazardous Materials Business Plan (HMBP) inspection. A walk-through of the City of San Jose Pump Station was conducted with Maintenance Worker II, Jaime Pimentel and Compliance Officer, Frank Penninger. Noted the following on-site: 1 x 80 gal diesel generator in locked fenced area Adequate spill control and fire extinguisher readily available; Note: data in [EVAL Notes] field for some records is truncated from the source.

Affiliations

Affil Type Desc: Document Preparer
Entity Name: frank penninger
Entity Title:
Address:
City:
State:
Country:
Zip Code:
Phone:

Affil Type Desc: Operator
Entity Name: Sam Anzaldua Jr
Entity Title:
Address:
City:
State:
Country:
Zip Code:
Phone: (408) 794-6877

Affil Type Desc: Legal Owner
Entity Name: City of San Jose
Entity Title:
Address: 200 E. Santa Clara Street
City: San Jose
State: CA
Country: United States
Zip Code: 95133
Phone: (408) 535-3500

Affil Type Desc: Facility Mailing Address
Entity Name: Mailing Address
Entity Title:
Address: 1404 Mabury Road
City: San Jose
State: CA
Country:
Zip Code: 95133
Phone:

Affil Type Desc: Environmental Contact
Entity Name: Armando Avila
Entity Title:
Address: 5090 Williams Rd.
City: San Jose
State: CA
Country:
Zip Code: 95129
Phone:

Affil Type Desc: Property Owner
Entity Name: City of San Jose
Entity Title:
Address: 1404 Mabury rd.
City: San Jose
State: CA
Country: United States
Zip Code: 95133
Phone: (408) 794-1978

Affil Type Desc: CUPA District
Entity Name: Santa Clara County Environmental Health
Entity Title:
Address: 1555 Berger Drive, Suite 300
City: San Jose
State: CA
Country:
Zip Code: 95112-2716
Phone: (408) 918-3400

Affil Type Desc: Parent Corporation
Entity Name: CITY OF SAN JOSE - STORM WATER PUMP STATIONS
Entity Title:
Address:
City:
State:
Country:
Zip Code:
Phone:

Affil Type Desc: Identification Signer
Entity Name: Frank Penninger
Entity Title: Compliance officer
Address:
City:
State:
Country:
Zip Code:
Phone:

Coordinates

Env Int Type Code: HMBP
Program ID: 10830769
Latitude: 37.433630
Longitude: -121.950910
Coord Name:
Ref Point Type Desc: Center of a facility or station.

---

31 | ***14 of 22*** | ***SSE*** | ***0.01 / 67.85*** | ***13.12 / 8*** | ***9 PAR LANDFILL 685 LOS ESTEROS RD SAN JOSE CA 95134*** | ***RCRA SQG***

EPA Handler ID: CAP000258186
Gen Status Universe: Small Quantity Generator
Contact Name: GEOFF BLAIR
Contact Address: 200 , E SANTA CLARA ST 10TH FLR , , SAN JOSE , CA, 95113 , US
Contact Phone No and Ext: 408-975-2576
Contact Email: GEOFFREY.BLAIR@SANJOSECA.GOV
Contact Country: US
County Name: SANTA CLARA
EPA Region: 09
Land Type: Private
Receive Date: 20160204
Location Latitude: 37.432504
Location Longitude: -121.952749

Violation/Evaluation Summary

Note: NO RECORDS: As of Apr 2023, there are no Compliance Monitoring and Enforcement (violation) records associated with this facility (EPA ID).

Handler Summary

Importer Activity: No
Mixed Waste Generator: No
Transporter Activity: No

Transfer Facility:	No
Onsite Burner Exemption:	No
Furnace Exemption:	No
Underground Injection Activity:	No
Commercial TSD:	No
Used Oil Transporter:	No
Used Oil Transfer Facility:	No
Used Oil Processor:	No
Used Oil Refiner:	No
Used Oil Burner:	No
Used Oil Market Burner:	No
Used Oil Spec Marketer:	No

Hazardous Waste Handler Details

Sequence No:	1
Receive Date:	20160204
Handler Name:	9 PAR LANDFILL
Federal Waste Generator Code:	2
Generator Code Description:	Small Quantity Generator
Source Type:	Temporary

Waste Code Details

Hazardous Waste Code:	181
Waste Code Description:	Other inorganic solid waste
Hazardous Waste Code:	D040
Waste Code Description:	TRICHLORETHYLENE

Owner/Operator Details

Owner/Operator Ind:	Current Owner	**Street No:**	200
Type:	Private	**Street 1:**	E SANTA CLARA ST 10TH FLOOR
Name:	CITY OF SAN JOSE	**Street 2:**	
Date Became Current:	19730101	**City:**	SAN JOSE
Date Ended Current:		**State:**	CA
Phone:	408-975-2576	**Country:**	US
Source Type:	Temporary	**Zip Code:**	95113
Owner/Operator Ind:	Current Operator	**Street No:**	
Type:	Private	**Street 1:**	
Name:	CITY OF SAN JOSE	**Street 2:**	
Date Became Current:	19730101	**City:**	
Date Ended Current:		**State:**	
Phone:		**Country:**	US
Source Type:	Temporary	**Zip Code:**	

31	*15 of 22*	*SSE*	*0.01 / 67.85*	*13.12 / 8*	***ZERO WASTE ENERGY DEVELOPMENT CO LLC***	***FINDS/FRS***
					CA	

Registry ID:	110070701287
FIPS Code:	6085
HUC Code:	18050003
Site Type Name:	
Location Description:	
Supplemental Location:	
Create Date:	02-APR-20
Update Date:	04-APR-22
Interest Types:	ELECTRIC POWER GENERATOR (BIOMASS BASED)
SIC Codes:	
SIC Code Descriptions:	
NAICS Codes:	

Map Key	Number of Records	Direction	Distance (mi/ft)	Elev/Diff (ft)	Site	DB

NAICS Code Descriptions:
Conveyor: EGRID
Federal Facility Code:
Federal Agency Name:
Tribal Land Code:
Tribal Land Name:
Congressional Dist No: 15
Census Block Code: 060855046021040
EPA Region Code: 09
County Name: SANTA CLARA
US/Mexico Border Ind:
Latitude: 37.4325
Longitude: -121.95285
Reference Point:
Coord Collection Method:
Accuracy Value:
Datum: NAD83
Source:
Facility Detail Rprt URL: https://ofmpub.epa.gov/frs_public2/fii_query_detail.disp_program_facility?p_registry_id=110070701287
Data Source: Facility Registry Service - Single File
Program Acronyms:

EGRID:60220

Map Key	Number of Records	Direction	Distance (mi/ft)	Elev/Diff (ft)	Site	DB
31	16 of 22	SSE	0.01 / 67.85	13.12 / 8	9 PAR LANDFILL 685 LOS ESTEROS RD SAN JOSE CA 95134	FINDS/FRS

Registry ID: 110070796241
FIPS Code: 06085
HUC Code: 18050003
Site Type Name: STATIONARY
Location Description:
Supplemental Location:
Create Date: 10-JUN-20
Update Date:
Interest Types: SQG
SIC Codes:
SIC Code Descriptions:
NAICS Codes: 562212
NAICS Code Descriptions: SOLID WASTE LANDFILL.
Conveyor: RCRAINFO
Federal Facility Code:
Federal Agency Name:
Tribal Land Code:
Tribal Land Name:
Congressional Dist No: 15
Census Block Code: 060855046021055
EPA Region Code: 09
County Name: SANTA CLARA
US/Mexico Border Ind:
Latitude: 37.432504
Longitude: -121.952749
Reference Point: ENTRANCE POINT OF A FACILITY OR STATION
Coord Collection Method: GDT-ADDRESS MATCHING (GEOCODING)
Accuracy Value:
Datum: NAD83
Source:
Facility Detail Rprt URL: https://ofmpub.epa.gov/frs_public2/fii_query_detail.disp_program_facility?p_registry_id=110070796241
Data Source: Facility Registry Service - Single File
Program Acronyms:

RCRAINFO:CAP000258186

Map Key	Number of Records	Direction	Distance (mi/ft)	Elev/Diff (ft)	Site	DB
31	17 of 22	SSE	0.01 / 67.85	13.12 / 8	ZERO WASTE ENERGY DEVELOPMENT SAN JOSE AD FACILITY 685 LOS ESTEROS RD SAN JOSE CA 95134	C&D DEBRIS RECY

County: SANTA CLARA

Activity Type: ANAEROBIC DIGESTION
Phone No: (831) 649-2334

Map Key	Number of Records	Direction	Distance (mi/ft)	Elev/Diff (ft)	Site	DB
31	18 of 22	SSE	0.01 / 67.85	13.12 / 8	ZERO WASTE ENERGY DEVELOPMENT COMPANY, LLC 685 LOS ESTEROS ROAD SAN JOSE CA 95134	EMISSIONS

2019 Criteria Data

CO: 43
Air Basin: SF
Facility ID: 21277
District: BA
Facility SIC Code: 4911
CO ID: SCL
DISN: BAY AREA AQMD
PM10T: 7.845045607
TOGT: 132.41655426
PMT: 14.847788295

CHAPIS:
CERR Code:
ROGT: 97.6005722790409
COT: 1.559795703
NOXT: 1.352165998
SOXT: 1.111232871

2019 Toxic Data

CO: 43
Air Basin: SF
Faccility ID: 21277
District: BA
Facility SIC Code: 4911
COID: SCL
Non-Cancer Chronic Haz Ind:
Non-Cancer Acute Haz Ind:

DISN: BAY AREA AQMD
CHAPIS:
CERR Code:
TS:
Health Risk Asmt:

2020 Criteria Data

CO: 43
Air Basin: SF
Facility ID: 21277
District: BA
Facility SIC Code: 4911
CO ID: SCL
DISN: BAY AREA AQMD
TOGT: 35.675458473
PMT: 28.152537114
PM10T: 14.420912259

CHAPIS:
CERR Code:
ROGT: 28.8517997720791
COT: 1.559836846
NOXT: 1.361114137
SOXT: .184612869

2020 Toxic Data

CO: 43
Air Basin: SF
Facility ID: 21277
District: BA
Facility SIC Code: 4911
COID: SCL
Non-Cancer Chronic Haz Ind:
Non-Cancer Acute Haz Ind:

DISN: BAY AREA AQMD
CHAPIS:
CHERR Code:
TS:
Health Risk Asmt:

Map Key	Number of Records	Direction	Distance (mi/ft)	Elev/Diff (ft)	Site	DB
31	19 of 22	SSE	0.01 / 67.85	13.12 / 8	NINE PAR SOLID WASTE DISPOSAL HWY 237 TO ZANKER RD TO LOS ES ALVISO CA 0	WMUD

Wmu ID No:	2 000080500	**Npid:**	
Wds ID No:	2 000080500	**Rptf:**	
Swis ID No:	43-AN-0005	**Sic1:**	
Reg ID No:		**Sic2:**	
Edit Date:		**Swat Anms:**	NINE PAR CO./MR. MARIO BARBIER
Last Edit:		**Swat Fnms:**	NINE PAR SOLID WASTE DISPOSAL SITE
Region:	2	**Atyp:**	
County:	43	**Anms:**	NINE PAR CO./MR. MARIO BARBIER
Wds:	FALSE	**Adep:**	
Msw:	FALSE	**A Street:**	
Superorder:		**A City:**	
Sc15:	FALSE	**A Zip:**	
Swat:	TRUE	**A County:**	
Tpca:	FALSE	**Afon:**	4089415238
Rcra:	FALSE	**Lnms:**	NINE PAR CO.
Dod:		**Ldep:**	
Rbpo:	UN1	**L Street:**	
Openpub:	FALSE	**L City:**	
Waste List:		**L State:**	CA
Tot Wmus:	1	**L Zip:**	94022
Secrange:	06S01W	**L County:**	
Basemer:	MD	**Lfon:**	4089415238
Fcnt:		**Ttwq:**	
Fdep:		**Toxi:**	
F State:	CA	**Cplx:**	
Ffon:		**Wdrs:**	
Ftyp:		**Wtp1:**	
Tonnage:	0	**Wtp2:**	
Fac Comment:			

WMU Details

Wmu ID:	2 000080500-01	**G Monitor:**	FALSE
Edit Date:	15-Aug-1989	**S Monitor:**	FALSE
Last Edit:	JHM	**V Monitor:**	FALSE
Wmu Type:	LANDFILL	**G Back:**	0
Wmu Name:	NINE PAR RANCH COMPANY	**S Back:**	0
Wmustatus:	OPERATING	**V Back:**	0
Wmu Size:	<100	**G Nonback:**	0
Listed:		**S Nonback:**	0
Printed:		**V Nonback:**	0
Msw:	FALSE	**G Date:**	
Superorder:		**S Date:**	
Sc15:	FALSE	**V Date:**	
Swat:	TRUE	**Perm Test:**	
Tpca:	FALSE	**Gw Depth:**	0
Rcra:	FALSE	**Precip:**	0
Dod:	FALSE	**Site Alt:**	FALSE
Old Class:	UNKN	**Site Alta:**	FALSE
Old Waste:		**Line Alt:**	FALSE
Old First:		**Line Alta:**	FALSE
New Class:	UNK	**Lcrs Alt:**	FALSE
New Waste:		**Lcrs Alta:**	FALSE
New First:		**Composite:**	
Stat Date:		**Line Des:**	FALSE
Cap Year:		**Liner1:**	FALSE
Closeplan:	FALSE	**Line1 Type:**	
Township:		**Liner2:**	FALSE
Fault Name:	UNKNOWN	**Line2 Type:**	
Fault Distance:		**Liner3:**	FALSE

Map Key	Number of Records	Direction	Distance (mi/ft)	Elev/Diff (ft)	Site	DB

Withquake: FALSE
Line3 Type:
Type Op:
Gen Com1:
Gen Com2:
Gen Com3:
Gen Com4:
Formation: UNKNOWN
Form Type: UNKNOWN
Form Permit: UNKNOWN
Form Com1:
Form Com2:
Form Com3:
Form Com4:
Liner Com:
Lcrs: FALSE
Lcrs Type:
Lcrs Des: FALSE
Cons Com1:
Cons Com2:
Cons Com3:
Cons Com4:

Map Key	Number of Records	Direction	Distance (mi/ft)	Elev/Diff (ft)	Site	DB
31	20 of 22	SSE	0.01 / 67.85	13.12 / 8	ZERO WASTE ENERGY DEVELOPMENT COMPANY ANAEROBIC DIGESTION FACILITY 685 LOS ESTEROS RD SAN JOSE CA 95134	HAZ GEN

Epa ID: CAL000388420
Facility County: 43
Address 2:
County: Santa Clara
Details DTSC HWTS: The Department of Toxic Substances Control (DTSC) makes available a Waste Code Matrix showing each Waste Code, its description, and annual amounts in its Hazardous Waste Tracking System: https://hwts.dtsc.ca.gov/search
Handler Profile URL: https://hwts.dtsc.ca.gov/facility/CAL000388420

Map Key	Number of Records	Direction	Distance (mi/ft)	Elev/Diff (ft)	Site	DB
31	21 of 22	SSE	0.01 / 67.85	13.12 / 8	9PAR LANDFILL 685 LOS ESTEROS RD SAN JOSE CA 95134	HAZ GEN

Epa ID: CAP000258186
Facility County: 43
Address 2:
County: Santa Clara
Details DTSC HWTS: The Department of Toxic Substances Control (DTSC) makes available a Waste Code Matrix showing each Waste Code, its description, and annual amounts in its Hazardous Waste Tracking System: https://hwts.dtsc.ca.gov/search
Handler Profile URL: https://hwts.dtsc.ca.gov/facility/CAP000258186

Map Key	Number of Records	Direction	Distance (mi/ft)	Elev/Diff (ft)	Site	DB
31	22 of 22	SSE	0.01 / 67.85	13.12 / 8	9 PAR LANDFILL SAN JOSE CA	PFAS IND

Status: Active
Industry: Waste Management
Compliance Status: No Violation Identified
EPA Programs: RCRA
Federal Facility: No
Federal Agency: -
Fac Snc Flg: N
AIR Flag: N
NPDES Flag: N
SDWIS Flag: N
RCRAFlag: Y
TRI Flag: N
GHG Flag: N
TRI IDs: -
TRI Releases Trnsfrs: -
TRI on Site Releases: -

Fac Fips Code: 06085
Fac Indian Cntry Flg: N
Fac Derived Huc: 18050003
Fac Derived Wbd: 180500041001
Fac Derived Cd113: 17
Fac Derived Cb2010: 060855046021055
Fac Informal Count: 0
Last Informal Action: -
Formal Action Count: 0
Last Formal Action: -
Fac Total Penalties: 0
Fac Penalty Count: -
Date Last Penalty: -
Last Penalty Amt: -
Fac Qtrs With Nc: 0
Programs With Snc: 0

Map Key	Number of Records	Direction	Distance (mi/ft)	Elev/Diff (ft)	Site	DB

TRI off Site Trnsfrs:	-	**Fac Percent Minority:**	80.061
TRI Reporter:	-	**Fac Pop Den:**	2533.07
Fac Imp Water Flg:	-	**Count:**	1
Fac Major Flag:	-	**Fac County:**	SANTA CLARA
Fac Active Flag:	Y	**State Other :**	
Fac Inspection Count:	0	**Region:**	09
Date Last Inspection:	-	**Latitude:**	37.432504
Days Last Inspection:	-	**Longitude:**	-121.952749

Fac Derived Tribes:	-
AIR IDs:	-
CAA Permit Types:	-
CAA NAICS:	-
CAA SICS:	-
NPDES IDs:	-
CWA Permit Types:	-
CWA NAICS:	-
CWA SICS:	-
RCRA IDs:	CAP000258186
RCRA Permit Types:	SQG
RCRA NAICS:	562212
SDWA IDs:	-
SDWA System Types:	-
SDWA Compliance Status:	-
SDWA Snc Flag:	N
Fac Collection Meth:	GDT-ADDRESS MATCHING (GEOCODING)
EJSCREEN Flag Us:	Y
EJSCREEN Report:	https://ejscreen.epa.gov/mapper/mobile/EJSCREEN_mobile.aspx?geometry=%7B%22x%22:-121.952749,%22y%22:37.432504,%22spatialReference%22:%7B%22wkid%22:4326%7D%7D&unit=9035&areatype=&areaid=&basemap=streets&distance=1
ECHO Facility Report:	https://echo.epa.gov/detailed-facility-report?fid=110070796241

32	*1 of 1*	***NE***	***0.03 / 133.00***	***11.01 / 6***	***BITMICRO NETWORK INC 47929 FREMONT BLVD FREMONT CA 94538-6508***	***RCRA NON GEN***

EPA Handler ID:	CAL000311269
Gen Status Universe:	No Report
Contact Name:	DENNIS P. REFUERZO
Contact Address:	47929 FREMONT BLVD , , FREMONT , CA, 94538 ,
Contact Phone No and Ext:	510-449-8847
Contact Email:	DREFUERZO@BITMICRO.COM
Contact Country:	
County Name:	ALAMEDA
EPA Region:	09
Land Type:	
Receive Date:	20060906
Location Latitude:	37.470874
Location Longitude:	-121.938612

Violation/Evaluation Summary

Note: NO RECORDS: As of Apr 2023, there are no Compliance Monitoring and Enforcement (violation) records associated with this facility (EPA ID).

Handler Summary

Importer Activity:	No
Mixed Waste Generator:	No
Transporter Activity:	No
Transfer Facility:	No
Onsite Burner Exemption:	No
Furnace Exemption:	No
Underground Injection Activity:	No
Commercial TSD:	No
Used Oil Transporter:	No

Used Oil Transfer Facility:	No
Used Oil Processor:	No
Used Oil Refiner:	No
Used Oil Burner:	No
Used Oil Market Burner:	No
Used Oil Spec Marketer:	No

Hazardous Waste Handler Details

Sequence No:	1
Receive Date:	20060906
Handler Name:	BITMICRO NETWORK INC
Source Type:	Implementer
Federal Waste Generator Code:	N
Generator Code Description:	Not a Generator, Verified

Owner/Operator Details

Owner/Operator Ind:	Current Operator	**Street No:**	
Type:	Other	**Street 1:**	47929 FREMONT BLVD
Name:	DENNIS P. REFUERZO	**Street 2:**	
Date Became Current:		**City:**	FREMONT
Date Ended Current:		**State:**	CA
Phone:	510-449-8847	**Country:**	
Source Type:	Implementer	**Zip Code:**	94538
Owner/Operator Ind:	Current Owner	**Street No:**	
Type:	Other	**Street 1:**	47929 FREMONT BLVD
Name:	BITMICRO NETWORKS, INC.	**Street 2:**	
Date Became Current:		**City:**	FREMONT
Date Ended Current:		**State:**	CA
Phone:	888-723-5274	**Country:**	
Source Type:	Implementer	**Zip Code:**	94538-6508

Map Key	Number of Records	Direction	Distance (mi/ft)	Elev/Diff (ft)	Site	DB
33	1 of 1	SSW	0.42 / 2,192.32	5.28 / 0	W.D. Smith Trust 800 Spreckles Ave San Jose CA	LOP SANTACLARA

SCVWD ID:	06S1W04J01f
Closure Date:	6/5/1995
Link:	http://lustop.sccgov.org/files/06S1W04J01f/

Map Key	Number of Records	Direction	Distance (mi/ft)	Elev/Diff (ft)	Site	DB
34	1 of 1	NE	0.02 / 113.85	9.21 / 4	AIR LIQUIDS AMERICA CORP 47849 FREMONT BLVD FREMONT CA 94538	EMISSIONS

2010 Toxic Data

Facility ID:	5544	**COID:**	ALA
Facility SIC Code:	2813	**DISN:**	BAY AREA AQMD
CO:	1	**CHAPIS:**	
Air Basin:	SF	**CERR Code:**	
District:	BA		
TS:			
Health Risk Asmt:			
Non-Cancer Chronic Haz Ind:			
Non-Cancer Acute Haz Ind:			

2011 Toxic Data

Facility ID:	5544	**COID:**	ALA

Facility SIC Code:	2813	**DISN:**	BAY AREA AQMD
CO:	1	**CHAPIS:**	
Air Basin:	SF	**CERR Code:**	
District:	BA		
TS:			
Health Risk Asmt:			
Non-Cancer Chronic Haz Ind:			
Non-Cancer Acute Haz Ind:			

2012 Toxic Data

Facility ID:	5544	**COID:**	ALA
Facility SIC Code:	2813	**DISN:**	BAY AREA AQMD
CO:	1	**CHAPIS:**	
Air Basin:	SF	**CERR Code:**	
District:	BA		
TS:			
Health Risk Asmt:			
Non-Cancer Chronic Haz Ind:			
Non-Cancer Acute Haz Ind:			

2013 Toxic Data

Facility ID:	5544	**COID:**	ALA
Facility SIC Code:	2813	**DISN:**	BAY AREA AQMD
CO:	1	**CHAPIS:**	
Air Basin:	SF	**CERR Code:**	
District:	BA		
TS:			
Health Risk Asmt:			
Non-Cancer Chronic Haz Ind:			
Non-Cancer Acute Haz Ind:			

---

35 | ***1 of 1*** | ***SSE*** | ***0.00 / 12.31*** | ***8.40 / 3*** | ***CAL FIRE***
699 LOS ESTEROS RD
SAN JOSE CA 951341004 | ***HAZNET***

SIC Code:	9224	**Mailing City:**	SACRAMENTO
NAICS Code:	92216	**Mailing State:**	CA
EPA ID:	CAC002841047	**Mailing Zip:**	958116524
Create Date:	12/11/2015	**Region Code:**	2
Fac Act Ind:	No	**Owner Name:**	CAL FIRE
Inact Date:	3/12/2016	**Owner Addr 1:**	1131 S ST
County Code:	43	**Owner Addr 2:**	
County Name:	Santa Clara	**Owner City:**	SACRAMENTO
Mail Name:		**Owner State:**	CA
Mailing Addr 1:	1131 S ST	**Owner Zip:**	958116524
Mailing Addr 2:		**Owner Phone:**	9164458200
Owner Fax:			

Details DTSC HWTS: The Department of Toxic Substances Control (DTSC) makes available a Waste Code Matrix showing each Waste Code, its description, and annual amounts in its Hazardous Waste Tracking System: https://hwts.dtsc.ca.gov/search

DTSC Handler Profile url: https://hwts.dtsc.ca.gov/facility/CAC002841047

---

36 | ***1 of 3*** | ***ENE*** | ***0.04 / 200.41*** | ***10.13 / 5*** | ***Pivotal Systems Inc.***
48389 FREMONT BLVD STE 100
FREMONT CA 94538 | ***CERS HAZ***

Site ID:	369813
Latitude:	37.465680
Longitude:	-121.934070

Regulated Programs

EI ID: 10671739 ***EI Description:*** Chemical Storage Facilities

Violations

Violation Date: 05/07/2021 ***Violation Source:*** CERS
Violation Program: HMRRP ***Violation Division:*** Fremont City Fire Department
Citation: HSC 6.95 25508(a)(3) - California Health and Safety Code, Chapter 6.95, Section(s) 25508(a)(3)
Violation Notes:

Returned to compliance on 05/07/2021. Facility failed to update hazardous materials inventory within 30 days on adding new chemicals to the site. Both Hydrogen and Octaflourocyclobutane observed on site at reportable quantities. CERS inventory updates on this date with assistance from Fremont Fire.

Violation Description:

Failure to complete and electronically submit hazardous material inventory information for all reportable hazardous materials on site at or above reportable quantities.

Violations

Violation Date: 04/22/2016 ***Violation Source:*** CERS
Violation Program: HMRRP ***Violation Division:*** Fremont City Fire Department
Citation: HSC 6.95 25507 - California Health and Safety Code, Chapter 6.95, Section(s) 25507
Violation Notes:

Returned to compliance on 05/13/2016. New Business

Violation Description:

Failure to adequately establish and implement a business plan when storing/handling a hazardous material at or above reportable quantities.

Violations

Violation Date: 04/22/2016 ***Violation Source:*** CERS
Violation Program: HMRRP ***Violation Division:*** Fremont City Fire Department
Citation: HSC 6.95 25508(a)(1) - California Health and Safety Code, Chapter 6.95, Section(s) 25508(a)(1)
Violation Notes:

Returned to compliance on 05/13/2016. New Business

Violation Description:

Failure to complete and electronically submit hazardous material inventory information for all reportable hazardous materials on site at or above reportable quantities.

Violations

Violation Date: 04/22/2016 ***Violation Source:*** CERS
Violation Program: HMRRP ***Violation Division:*** Fremont City Fire Department
Citation: HSC 6.95 25508(d) - California Health and Safety Code, Chapter 6.95, Section(s) 25508(d)
Violation Notes:

Returned to compliance on 05/13/2016. New Business

Violation Description:

Failure to complete and/or electronically submit a business plan when storing/handling a hazardous material at or above reportable quantities.

Violations

Violation Date: 04/22/2016 ***Violation Source:*** CERS

Violation Program: HMRRP ***Violation Division:*** Fremont City Fire Department
Citation: HSC 6.95 25508(a)(1) - California Health and Safety Code, Chapter 6.95, Section(s) 25508(a)(1)
Violation Notes:

Returned to compliance on 05/13/2016. New Business

Violation Description:

Failure to establish and electronically submit an adequate emergency response plan and procedures for a release or threatened release of a hazardous material.

Violations

Violation Date: 04/22/2016 ***Violation Source:*** CERS
Violation Program: HMRRP ***Violation Division:*** Fremont City Fire Department
Citation: HSC 6.95 25508(a)(1) - California Health and Safety Code, Chapter 6.95, Section(s) 25508(a)(1)
Violation Notes:

Returned to compliance on 05/13/2016. New Business

Violation Description:

Failure to complete and electronically submit a site map with all required content.

Violations

Violation Date: 04/22/2016 ***Violation Source:*** CERS
Violation Program: HMRRP ***Violation Division:*** Fremont City Fire Department
Citation: 19 CCR 6.95 25508(a)(1) - California Code of Regulations, Title 19, Chapter 6.95, Section(s) 25508(a)(1)
Violation Notes:

Returned to compliance on 05/13/2016. New Business

Violation Description:

Failure to complete and electronically submit the Business Activities Page and/or Business Owner Operator Identification Page.

Violations

Violation Date: 05/07/2021 ***Violation Source:*** CERS
Violation Program: HMRRP ***Violation Division:*** Fremont City Fire Department
Citation: HSC 6.95 25505(a)(4) - California Health and Safety Code, Chapter 6.95, Section(s) 25505(a)(4)
Violation Notes:

Returned to compliance on 06/15/2021. No documentation of employee training available at time of inspection. Annual training is required to be completed and documented for all employees. Immediately develope training plan and train employees. Documentation of employee training must be submitted to Fremont Fire within 60 days.

Violation Description:

Failure to provide initial and annual training to all employees in safety procedures in the event of a release or threatened release of a hazardous material or failure to document and maintain training records for a minimum of three years.

Violations

Violation Date: 05/07/2021 ***Violation Source:*** CERS
Violation Program: HMRRP ***Violation Division:*** Fremont City Fire Department
Citation: HSC 6.95 25508.2 - California Health and Safety Code, Chapter 6.95, Section(s) 25508.2
Violation Notes:

Returned to compliance on 05/07/2021. Last HMBP submittal was 3/17/2018. Annual submittals are due between 1/1 and 3/1. Assistance provided on this date completing a submittal.

Violation Description:

Failure to annually review and electronically certify that the business plan is complete and accurate on or before the annual due date.

Evaluations

Eval Date: 05/07/2021
Violations Found: Yes
Eval General Type: Compliance Evaluation Inspection
Eval Type: Routine done by local agency
Eval Division: Fremont City Fire Department
Eval Program: HMRRP
Eval Source: CERS
Eval Notes:

Routine inspection completed on this date. Facility has had a significant increase is hazardous materials on site which was not reported to CERS. Updates are required to be completed within 30 days of a significant operational change. Annual review and resubmittal of complete HMBP is also required. Warning provided on this date that failure to complete full submittal next year may result in a fine.; Note: data in [EVAL Notes] field for some records is truncated from the source.

Eval Date: 04/22/2016
Violations Found: Yes
Eval General Type: Compliance Evaluation Inspection
Eval Type: Routine done by local agency
Eval Division: Fremont City Fire Department
Eval Program: HMRRP
Eval Source: CERS
Eval Notes:

Affiliations

Affil Type Desc: Environmental Contact
Entity Name: Joseph Hajost
Entity Title:
Address: 48389 Fremont Blvd Ste 100
City: Fremont
State: CA
Country:
Zip Code: 94538
Phone:

Affil Type Desc: Identification Signer
Entity Name: Joseph Hajost
Entity Title: VP Operations
Address:
City:
State:
Country:
Zip Code:
Phone:

Affil Type Desc: Operator
Entity Name: John Hoffman
Entity Title:
Address:
City:
State:
Country:
Zip Code:
Phone: (510) 364-1662

Affil Type Desc: Parent Corporation
Entity Name: Pivotal Systems Inc.

Map Key	Number of Records	Direction	Distance (mi/ft)	Elev/Diff (ft)	Site	DB

Entity Title:	
Address:	
City:	
State:	
Country:	
Zip Code:	
Phone:	

Affil Type Desc:	CUPA District
Entity Name:	Fremont City Fire Department
Entity Title:	
Address:	P.O. Box 5006
City:	Fremont
State:	CA
Country:	
Zip Code:	94537-5006
Phone:	(510) 494-4279

Affil Type Desc:	Document Preparer
Entity Name:	Joseph Hajost
Entity Title:	
Address:	
City:	
State:	
Country:	
Zip Code:	
Phone:	

Affil Type Desc:	Legal Owner
Entity Name:	John Hoffman
Entity Title:	
Address:	48389 Fremont Blvd Ste 100
City:	Fremont
State:	CA
Country:	United States
Zip Code:	94538
Phone:	(510) 770-9125

Affil Type Desc:	Facility Mailing Address
Entity Name:	Mailing Address
Entity Title:	
Address:	48389 Fremont Blvd Ste 100
City:	Fremont
State:	CA
Country:	
Zip Code:	94538
Phone:	

Affil Type Desc:	Property Owner
Entity Name:	Dollinger Properties
Entity Title:	
Address:	555 Twin Dolphin Dr #600
City:	Redwood City
State:	CA
Country:	United States
Zip Code:	94065
Phone:	(650) 508-8666

Map Key	Number of Records	Direction	Distance (mi/ft)	Elev/Diff (ft)	Site	DB
36	2 of 3	ENE	0.04 / 200.41	10.13 / 5	PROBIUS 48389 FREMONT BLVD 114 FREMONT CA 94538	RCRA VSQG

EPA Handler ID:	CAR000349183
Gen Status Universe:	VSG
Contact Name:	NICKI CHIN
Contact Address:	48389 , FREMONT BLVD , 114 , FREMONT , CA, 94538 , US
Contact Phone No and Ext:	650-684-4440
Contact Email:	NICKI.CHIN@PROBIUSDX.COM

Contact Country: US
County Name: ALAMEDA
EPA Region: 09
Land Type: Private
Receive Date: 20230110
Location Latitude:
Location Longitude:

Violation/Evaluation Summary

Note: NO RECORDS: As of Apr 2023, there are no Compliance Monitoring and Enforcement (violation) records associated with this facility (EPA ID).

Handler Summary

Importer Activity: No
Mixed Waste Generator: No
Transporter Activity: No
Transfer Facility: No
Onsite Burner Exemption: No
Furnace Exemption: No
Underground Injection Activity: No
Commercial TSD: No
Used Oil Transporter: No
Used Oil Transfer Facility: No
Used Oil Processor: No
Used Oil Refiner: No
Used Oil Burner: No
Used Oil Market Burner: No
Used Oil Spec Marketer: No

Hazardous Waste Handler Details

Sequence No: 1
Receive Date: 20230110
Handler Name: PROBIUS
Federal Waste Generator Code: 3
Generator Code Description: Very Small Quantity Generator
Source Type: Notification

Waste Code Details

Hazardous Waste Code: 551
Waste Code Description: Laboratory waste chemicals

Hazardous Waste Code: D001
Waste Code Description: IGNITABLE WASTE

Owner/Operator Details

Owner/Operator Ind: Current Owner
Type: Private
Name: AMY PETERSON
Date Became Current: 20230101
Date Ended Current:
Phone: 408-772-9020
Source Type: Notification
Street No: 555
Street 1: TWIN DOLPHIN DR
Street 2: 600
City: REDWOOD CITY
State: CA
Country: US
Zip Code: 94065

Owner/Operator Ind: Current Operator
Type: Private
Name: EMMANUEL QUEVY
Date Became Current: 20230101
Date Ended Current:
Street No: 48389
Street 1: FREMONT BLVD
Street 2: 114
City: FREMONT
State: CA

Map Key	Number of Records	Direction	Distance (mi/ft)	Elev/Diff (ft)	Site	DB

Phone:	888-615-1825	**Country:**	US
Source Type:	Notification	**Zip Code:**	94538
Owner/Operator Ind:	Current Operator	**Street No:**	48389
Type:	Private	**Street 1:**	FREMONT BLVD
Name:	NICKI CHIN	**Street 2:**	114
Date Became Current:	20230101	**City:**	FREMONT
Date Ended Current:		**State:**	CA
Phone:	650-684-4440	**Country:**	US
Source Type:	Notification	**Zip Code:**	94538

36	3 of 3	ENE	0.04 / 200.41	10.13 / 5	**CLIP HEALTH** **48389 FREMONT BLVD** **FREMONT CA 94538**	RCRA VSQG

EPA Handler ID:	CAL000477217
Gen Status Universe:	VSG
Contact Name:	HIBA SWEILEM
Contact Address:	48389 , FREMONT BLVD , , FREMONT , CA, 94538 , US
Contact Phone No and Ext:	408-220-5365
Contact Email:	
Contact Country:	US
County Name:	ALAMEDA
EPA Region:	09
Land Type:	Private
Receive Date:	20230405
Location Latitude:	
Location Longitude:	

Violation/Evaluation Summary

Note:	NO RECORDS: As of Apr 2023, there are no Compliance Monitoring and Enforcement (violation) records associated with this facility (EPA ID).

Handler Summary

Importer Activity:	No
Mixed Waste Generator:	No
Transporter Activity:	No
Transfer Facility:	No
Onsite Burner Exemption:	No
Furnace Exemption:	No
Underground Injection Activity:	No
Commercial TSD:	No
Used Oil Transporter:	No
Used Oil Transfer Facility:	No
Used Oil Processor:	No
Used Oil Refiner:	No
Used Oil Burner:	No
Used Oil Market Burner:	No
Used Oil Spec Marketer:	No

Hazardous Waste Handler Details

Sequence No:	1
Receive Date:	20230330
Handler Name:	CLIP HEALTH
Federal Waste Generator Code:	N
Generator Code Description:	Not a Generator, Verified
Source Type:	Notification

Waste Code Details

Hazardous Waste Code: 311
Waste Code Description: Pharmaceutical waste

Hazardous Waste Handler Details

Sequence No: 2
Receive Date: 20230405
Handler Name: CLIP HEALTH
Federal Waste Generator Code: 3
Generator Code Description: Very Small Quantity Generator
Source Type: Notification

Waste Code Details

Hazardous Waste Code: U112
Waste Code Description: ACETIC ACID, ETHYL ESTER (I) (OR) ETHYL ACETATE (I)

Hazardous Waste Code: 322
Waste Code Description: Biological waste other than sewage sludge

Hazardous Waste Code: 214
Waste Code Description: Unspecified solvent mixture

Hazardous Waste Code: 212
Waste Code Description: Oxygenated solvents (acetone, butanol, ethyl acetate, etc.)

Hazardous Waste Code: D003
Waste Code Description: REACTIVE WASTE

Hazardous Waste Code: D004
Waste Code Description: ARSENIC

Hazardous Waste Code: P105
Waste Code Description: SODIUM AZIDE

Hazardous Waste Code: D002
Waste Code Description: CORROSIVE WASTE

Hazardous Waste Code: D001
Waste Code Description: IGNITABLE WASTE

Hazardous Waste Code: U002
Waste Code Description: 2-PROPANONE (I) (OR) ACETONE (I)

Hazardous Waste Code: 131
Waste Code Description: Aqueous solution (2 < pH < 12.5) containing reactive anions (azide, bromate, chlorate, cyanide, fluoride, hypochlorite, nitrite, perchlorate, and sulfide anions)

Hazardous Waste Code: 311
Waste Code Description: Pharmaceutical waste

Hazardous Waste Code: P058
Waste Code Description: ACETIC ACID, FLUORO-, SODIUM SALT (OR) FLUOROACETIC ACID, SODIUM SALT

Owner/Operator Details

Owner/Operator Ind: Current Operator
Type: Private
Name: CLIP HEALTH
Date Became Current: 20230327
Date Ended Current:
Phone: 408-220-5365
Source Type: Notification
Street No: 48389
Street 1: FREMONT BLVD
Street 2:
City: FREMONT
State: CA
Country: US
Zip Code: 94538

Owner/Operator Ind: Current Owner
Type: Private
Street No: 48389
Street 1: FREMONT BLVD

Map Key	Number of Records	Direction	Distance (mi/ft)	Elev/Diff (ft)	Site	DB

Name:	CLIP HEALTH	**Street 2:**	
Date Became Current:	20230327	**City:**	FREMONT
Date Ended Current:		**State:**	CA
Phone:	408-220-5365	**Country:**	US
Source Type:	Notification	**Zip Code:**	94538

Historical Handler Details

Receive Dt:	20230330
Generator Code Description:	Not a Generator, Verified
Handler Name:	CLIP HEALTH

---

37 *1 of 1* *NE* *0.00 / 11.68* *8.41 / 3* ***ARK DIAGNOSTICS INC*** ***PFAS IND***

FREMONT CA

Status:	Active	**Fac Fips Code:**	06001
Industry:	Metal Machinery Mfg	**Fac Indian Cntry Flg:**	N
Compliance Status:	No Violation Identified	**Fac Derived Huc:**	18050003
EPA Programs:	RCRA	**Fac Derived Wbd:**	180500041001
Federal Facility:	No	**Fac Derived Cd113:**	17
Federal Agency:	-	**Fac Derived Cb2010:**	060014415031174
Fac Snc Flg:	N	**Fac Informal Count:**	0
AIR Flag:	N	**Last Informal Action:**	-
NPDES Flag:	N	**Formal Action Count:**	0
SDWIS Flag:	N	**Last Formal Action:**	-
RCRAFlag:	Y	**Fac Total Penalties:**	0
TRI Flag:	N	**Fac Penalty Count:**	-
GHG Flag:	N	**Date Last Penalty:**	-
TRI IDs:	-	**Last Penalty Amt:**	-
TRI Releases Trnsfrs:	-	**Fac Qtrs With Nc:**	0
TRI on Site Releases:	-	**Programs With Snc:**	0
TRI off Site Trnsfrs:	-	**Fac Percent Minority:**	82.14
TRI Reporter:	-	**Fac Pop Den:**	1680.97
Fac Imp Water Flg:	-	**Count:**	1
Fac Major Flag:	-	**Fac County:**	ALAMEDA
Fac Active Flag:	Y	**State Other :**	
Fac Inspection Count:	0	**Region:**	09
Date Last Inspection:	-	**Latitude:**	37.470239
Days Last Inspection:	-	**Longitude:**	-121.937825

Fac Derived Tribes:	-
AIR IDs:	-
CAA Permit Types:	-
CAA NAICS:	-
CAA SICS:	-
NPDES IDs:	-
CWA Permit Types:	-
CWA NAICS:	-
CWA SICS:	-
RCRA IDs:	CAL000446414
RCRA Permit Types:	Other
RCRA NAICS:	339112
SDWA IDs:	-
SDWA System Types:	-
SDWA Compliance Status:	-
SDWA Snc Flag:	N
Fac Collection Meth:	GDT-ADDRESS MATCHING (GEOCODING)
EJSCREEN Flag Us:	Y
EJSCREEN Report:	https://ejscreen.epa.gov/mapper/mobile/EJSCREEN_mobile.aspx?geometry=%7B%22x%22:-121.937825,%22y%22:37.470239,%22spatialReference%22:%7B%22wkid%22:4326%7D%7D&unit=9035&areatype=&areaid=&basemap=streets&distance=1
ECHO Facility Report:	https://echo.epa.gov/detailed-facility-report?fid=110070592812

---

38 *1 of 6* *NE* *0.03 / 138.44* *9.80 / 4* ***Cerenovus*** ***47709 FREMONT BLVD*** ***CERS HAZ***

FREMONT CA 94538

Site ID: 372423
Latitude: 37.473204
Longitude: -121.941556

Regulated Programs

EI ID: 10673791 ***EI Description:*** Chemical Storage Facilities

EI ID: 10673791 ***EI Description:*** Hazardous Waste Generator

Violations

Violation Date: 01/18/2023 ***Violation Source:*** CERS
Violation Program: HMRRP ***Violation Division:*** Fremont City Fire Department
Citation: HSC 6.95 25508(a)(3) - California Health and Safety Code, Chapter 6.95, Section(s) 25508(a)(3)
Violation Notes:

Submit Plans section along with the other components in the CERS portal to complete the HMBP submittal for 2023.

Violation Description:

Failure to establish and electronically submit an adequate emergency response plan and procedures for a release or threatened release of a hazardous material.

Evaluations

Eval Date: 01/18/2023
Violations Found: Yes
Eval General Type: Compliance Evaluation Inspection
Eval Type: Routine done by local agency
Eval Division: Fremont City Fire Department
Eval Program: HMRRP
Eval Source: CERS
Eval Notes:

Initial HMBP inspection completed. The new HMBP for 2023 has been approved- no violations. During the inspection, the business made it known of their intent to close in 2023. It was stated that operations would cease around February and the business would be moved out by mid-year.; Note: data in [EVAL Notes] field for some records is truncated from the source.

Eval Date: 09/29/2017
Violations Found: No
Eval General Type: Compliance Evaluation Inspection
Eval Type: Routine done by local agency
Eval Division: Fremont City Fire Department
Eval Program: HMRRP
Eval Source: CERS
Eval Notes:

Eval Date: 01/18/2023
Violations Found: No
Eval General Type: Compliance Evaluation Inspection
Eval Type: Routine done by local agency
Eval Division: Fremont City Fire Department
Eval Program: HW
Eval Source: CERS
Eval Notes:

Initial HWG inspection completed. There were no violations observed in the waste program. During inspection, the business made it known of their intent to close in 2023. It was stated that operations would cease around February and the business would be moved out by mid-year.; Note: data in [EVAL Notes] field for some records is truncated from the source.

Eval Date: 09/29/2017
Violations Found: No
Eval General Type: Compliance Evaluation Inspection
Eval Type: Routine done by local agency
Eval Division: Fremont City Fire Department
Eval Program: HW
Eval Source: CERS
Eval Notes:

Affiliations

Affil Type Desc: Legal Owner
Entity Name: DePuy Synthes Products
Entity Title:
Address: 47709 Fremont Blvd.
City: Fremont
State: CA
Country: United States
Zip Code: 94538
Phone: (408) 592-7277

Affil Type Desc: Property Owner
Entity Name: BKM Management Company
Entity Title:
Address: 5700 Imhoff Drive Suite C
City: Concord
State: CA
Country: United States
Zip Code: 94520
Phone: (510) 370-2886

Affil Type Desc: Facility Mailing Address
Entity Name: Mailing Address
Entity Title:
Address: 47709 Fremont Boulevard
City: Fremont
State: CA
Country:
Zip Code: 94538
Phone:

Affil Type Desc: Document Preparer
Entity Name: Holly Renn
Entity Title:
Address:
City:
State:
Country:
Zip Code:
Phone:

Affil Type Desc: Parent Corporation
Entity Name: DePuy Synthes Products
Entity Title:
Address:
City:
State:
Country:
Zip Code:
Phone:

Affil Type Desc: Environmental Contact
Entity Name: Deidre Turner
Entity Title:
Address: 47709 Fremont Boulevard
City: Fremont

Map Key	Number of Records	Direction	Distance (mi/ft)	Elev/Diff (ft)	Site	DB

State: CA
Country:
Zip Code: 94538
Phone:

Affil Type Desc: Operator
Entity Name: Cerenovus
Entity Title:
Address:
City:
State:
Country:
Zip Code:
Phone: (408) 592-7277

Affil Type Desc: CUPA District
Entity Name: Fremont City Fire Department
Entity Title:
Address: P.O. Box 5006
City: Fremont
State: CA
Country:
Zip Code: 94537-5006
Phone: (510) 494-4279

Affil Type Desc: Identification Signer
Entity Name: Holly Renn
Entity Title: Project Manager EHS
Address:
City:
State:
Country:
Zip Code:
Phone:

Coordinates

Env Int Type Code: HMBP
Program ID: 10673791
Latitude: 37.473200
Longitude: -121.941560
Coord Name:
Ref Point Type Desc: Center of a facility or station.

38	2 of 6	NE	0.03 / 138.44	9.80 / 4	**DEPUY SYTHES PRODUCTS INC** **47709 FREMONT BLVD** **FREMONT CA 94538**	**RCRA NON GEN**

EPA Handler ID: CAL000424407
Gen Status Universe: No Report
Contact Name: LUCIEN COOK
Contact Address: 47709 FREMONT BLVD. , , FREMONT , CA, 94538-0000 ,
Contact Phone No and Ext: 510-770-5435
Contact Email: LCOOK1@ITS.JNJ.COM
Contact Country:
County Name: ALAMEDA
EPA Region: 09
Land Type:
Receive Date: 20170123
Location Latitude: 37.472978
Location Longitude: -121.941333

Violation/Evaluation Summary

Note: NO RECORDS: As of Apr 2023, there are no Compliance Monitoring and Enforcement (violation) records associated with this facility (EPA ID).

Handler Summary

Importer Activity:	No
Mixed Waste Generator:	No
Transporter Activity:	No
Transfer Facility:	No
Onsite Burner Exemption:	No
Furnace Exemption:	No
Underground Injection Activity:	No
Commercial TSD:	No
Used Oil Transporter:	No
Used Oil Transfer Facility:	No
Used Oil Processor:	No
Used Oil Refiner:	No
Used Oil Burner:	No
Used Oil Market Burner:	No
Used Oil Spec Marketer:	No

Hazardous Waste Handler Details

Sequence No:	1
Receive Date:	20170123
Handler Name:	DEPUY SYTHES PRODUCTS INC
Source Type:	Implementer
Federal Waste Generator Code:	N
Generator Code Description:	Not a Generator, Verified

Owner/Operator Details

Owner/Operator Ind:	Current Operator	***Street No:***	
Type:	Other	***Street 1:***	47709 FREMONT BLVD.
Name:	LUCIEN COOK	***Street 2:***	
Date Became Current:		***City:***	FREMONT
Date Ended Current:		***State:***	CA
Phone:	510-770-5435	***Country:***	
Source Type:	Implementer	***Zip Code:***	94538-0000
Owner/Operator Ind:	Current Owner	***Street No:***	
Type:	Other	***Street 1:***	1125 TRENTON HARBOURTON RD
Name:	DEPUY SYTHES PRODUCTS INC	***Street 2:***	
Date Became Current:		***City:***	TITUSVILLE
Date Ended Current:		***State:***	NJ
Phone:	408-890-9583	***Country:***	
Source Type:	Implementer	***Zip Code:***	08560

38	***3 of 6***	***NE***	***0.03 / 138.44***	***9.80 / 4***	***DEPUY SYNTHES, INC 47709 FREMONT BLVD FREMONT CA 94538***	***RCRA SQG***

EPA Handler ID:	CAR000291468
Gen Status Universe:	Small Quantity Generator
Contact Name:	ALEJANDRO HOJAS
Contact Address:	47709 , FREMONT BLVD , , FREMONT , CA, 94538 , US
Contact Phone No and Ext:	650-222-9587
Contact Email:	AHOJAS@ITS.JNJ.COM
Contact Country:	US
County Name:	ALAMEDA
EPA Region:	09
Land Type:	Private
Receive Date:	20210909
Location Latitude:	37.494487
Location Longitude:	-121.948075

Violation/Evaluation Summary

Note:	NO RECORDS: As of Apr 2023, there are no Compliance Monitoring and Enforcement (violation) records

associated with this facility (EPA ID).

Handler Summary

Importer Activity:	No
Mixed Waste Generator:	No
Transporter Activity:	No
Transfer Facility:	No
Onsite Burner Exemption:	No
Furnace Exemption:	No
Underground Injection Activity:	No
Commercial TSD:	No
Used Oil Transporter:	No
Used Oil Transfer Facility:	No
Used Oil Processor:	No
Used Oil Refiner:	No
Used Oil Burner:	No
Used Oil Market Burner:	No
Used Oil Spec Marketer:	No

Hazardous Waste Handler Details

Sequence No:	2
Receive Date:	20210909
Handler Name:	DEPUY SYNTHES, INC
Federal Waste Generator Code:	2
Generator Code Description:	Small Quantity Generator
Source Type:	Notification

Waste Code Details

Hazardous Waste Code:	212
Waste Code Description:	Oxygenated solvents (acetone, butanol, ethyl acetate, etc.)
Hazardous Waste Code:	135
Waste Code Description:	Unspecified aqueous solution
Hazardous Waste Code:	D001
Waste Code Description:	IGNITABLE WASTE
Hazardous Waste Code:	352
Waste Code Description:	Other organic solids

Hazardous Waste Handler Details

Sequence No:	1
Receive Date:	20190104
Handler Name:	DEPUY SYNTHES, INC
Federal Waste Generator Code:	2
Generator Code Description:	Small Quantity Generator
Source Type:	Notification

Waste Code Details

Hazardous Waste Code:	135
Waste Code Description:	Unspecified aqueous solution
Hazardous Waste Code:	212
Waste Code Description:	Oxygenated solvents (acetone, butanol, ethyl acetate, etc.)
Hazardous Waste Code:	D001
Waste Code Description:	IGNITABLE WASTE

Hazardous Waste Code: 352
Waste Code Description: Other organic solids

Owner/Operator Details

Owner/Operator Ind:	Current Owner	**Street No:**	
Type:	Private	**Street 1:**	4 EMBARCADERO CENTER, STE 3300
Name:	TLF SOUTH BAY AREA LLC	**Street 2:**	
Date Became Current:	20090601	**City:**	SAN FRANCISCO
Date Ended Current:		**State:**	CA
Phone:		**Country:**	US
Source Type:	Notification	**Zip Code:**	94111

Owner/Operator Ind:	Current Operator	**Street No:**	47709
Type:	Private	**Street 1:**	FREMONT BLVD
Name:	DEPUY SYNTHES PRODUCTS INC	**Street 2:**	
Date Became Current:		**City:**	FREMONT
Date Ended Current:		**State:**	CA
Phone:		**Country:**	US
Source Type:	Notification	**Zip Code:**	94538

Historical Handler Details

Receive Dt: 20190104
Generator Code Description: Small Quantity Generator
Handler Name: DEPUY SYNTHES, INC

38	4 of 6	NE	0.03 / 138.44	9.80 / 4	**DEPUY SYNTHES PRODUCTS INC** **47709 FREMONT BLVD** **FREMONT CA 94538**	EMISSIONS

2017 Criteria Data

Facility ID:	23803	**CERR Code:**	
Facility SIC Code:	2499	**TOGT:**	.721106228
CO:	1	**ROGT:**	.2884424912
Air Basin:	SF	**COT:**	
District:	BA	**NOXT:**	
COID:	ALA	**SOXT:**	
DISN:	BAY AREA AQMD	**PMT:**	
CHAPIS:		**PM10T:**	

2017 Toxic Data

Facility ID:	23803	**COID:**	ALA
Facility SIC Code:	2499	**DISN:**	BAY AREA AQMD
CO:	1	**CHAPIS:**	
Air Basin:	SF	**CERR Code:**	
District:	BA		
TS:			
Health Risk Asmt:			
Non-Cancer Chronic Haz Ind:			
Non-Cancer Acute Haz Ind:			

2018 Criteria Data

Facility ID:	23803	**CERR Code:**	
Facility SIC Code:	2499	**TOGT:**	.721584724
CO:	1	**ROGT:**	.2886338896
Air Basin:	SF	**COT:**	
District:	BA	**NOXT:**	

COID: ALA
DISN: BAY AREA AQMD
CHAPIS:
SOXT:
PMT:
PM10T:

2018 Toxic Data

Facility ID: 23803
Facility SIC Code: 2499
CO: 1
Air Basin: SF
District: BA
TS:
Health Risk Asmt:
Non-Cancer Chronic Haz Ind:
Non-Cancer Acute Haz Ind:
COID: ALA
DISN: BAY AREA AQMD
CHAPIS:
CERR Code:

2019 Criteria Data

CO: 1
Air Basin: SF
Facility ID: 23803
District: BA
Facility SIC Code: 2499
CO ID: ALA
DISN: BAY AREA AQMD
PM10T:
TOGT: .721584724
PMT:
CHAPIS:
CERR Code:
ROGT: .2886338896
COT:
NOXT:
SOXT:

2019 Toxic Data

CO: 1
Air Basin: SF
Faccility ID: 23803
District: BA
Facility SIC Code: 2499
COID: ALA
Non-Cancer Chronic Haz Ind:
Non-Cancer Acute Haz Ind:
DISN: BAY AREA AQMD
CHAPIS:
CERR Code:
TS:
Health Risk Asmt:

2020 Criteria Data

CO: 1
Air Basin: SF
Facility ID: 23803
District: BA
Facility SIC Code: 2499
CO ID: ALA
DISN: BAY AREA AQMD
TOGT: .326681026
PMT:
PM10T:
CHAPIS:
CERR Code:
ROGT: .1306724104
COT:
NOXT:
SOXT:

2020 Toxic Data

CO: 1
Air Basin: SF
Facility ID: 23803
District: BA
Facility SIC Code: 2499
COID: ALA
Non-Cancer Chronic Haz Ind:
Non-Cancer Acute Haz Ind:
DISN: BAY AREA AQMD
CHAPIS:
CHERR Code:
TS:
Health Risk Asmt:

Map Key	Number of Records	Direction	Distance (mi/ft)	Elev/Diff (ft)	Site	DB
38	5 of 6	NE	0.03 / 138.44	9.80 / 4	DEPUY SYNTHES PRODUCTS INC FREMONT CA	PFAS IND

Status:	Active	**Fac Fips Code:**	06001
Industry:	Metal Machinery Mfg	**Fac Indian Cntry Flg:**	N
Compliance Status:	No Violation Identified	**Fac Derived Huc:**	18050003
EPA Programs:	RCRA	**Fac Derived Wbd:**	180500041001
Federal Facility:	No	**Fac Derived Cd113:**	17
Federal Agency:	-	**Fac Derived Cb2010:**	060014415031174
Fac Snc Flg:	N	**Fac Informal Count:**	0
AIR Flag:	N	**Last Informal Action:**	-
NPDES Flag:	N	**Formal Action Count:**	0
SDWIS Flag:	N	**Last Formal Action:**	-
RCRAFlag:	Y	**Fac Total Penalties:**	0
TRI Flag:	N	**Fac Penalty Count:**	-
GHG Flag:	N	**Date Last Penalty:**	-
TRI IDs:	-	**Last Penalty Amt:**	-
TRI Releases Trnsfrs:	-	**Fac Qtrs With Nc:**	0
TRI on Site Releases:	-	**Programs With Snc:**	0
TRI off Site Trnsfrs:	-	**Fac Percent Minority:**	81.078
TRI Reporter:	-	**Fac Pop Den:**	1602.21
Fac Imp Water Flg:	-	**Count:**	1
Fac Major Flag:	-	**Fac County:**	ALAMEDA
Fac Active Flag:	Y	**State Other :**	
Fac Inspection Count:	0	**Region:**	09
Date Last Inspection:	-	**Latitude:**	37.472596
Days Last Inspection:	-	**Longitude:**	-121.941683

Fac Derived Tribes:	-
AIR IDs:	-
CAA Permit Types:	-
CAA NAICS:	-
CAA SICS:	-
NPDES IDs:	-
CWA Permit Types:	-
CWA NAICS:	-
CWA SICS:	-
RCRA IDs:	CAL000424407 CAR000291468
RCRA Permit Types:	Other, SQG
RCRA NAICS:	339112
SDWA IDs:	-
SDWA System Types:	-
SDWA Compliance Status:	-
SDWA Snc Flag:	N
Fac Collection Meth:	-
EJSCREEN Flag Us:	Y
EJSCREEN Report:	https://ejscreen.epa.gov/mapper/mobile/EJSCREEN_mobile.aspx?geometry=%7B%22x%22:-121.941683,%22y%22:37.472596,%22spatialReference%22:%7B%22wkid%22:4326%7D%7D&unit=9035&areatype=&areaid=&basemap=streets&distance=1
ECHO Facility Report:	https://echo.epa.gov/detailed-facility-report?fid=110070429401

Map Key	Number of Records	Direction	Distance (mi/ft)	Elev/Diff (ft)	Site	DB
38	6 of 6	NE	0.03 / 138.44	9.80 / 4	DEPUY SYNTHES PRODUCTS INC FREMONT CA	PFAS IND

Status:	Active	**Fac Fips Code:**	06001
Industry:	Metal Machinery Mfg	**Fac Indian Cntry Flg:**	N
Compliance Status:	No Violation Identified	**Fac Derived Huc:**	18050003
EPA Programs:	CWA	**Fac Derived Wbd:**	180500041001
Federal Facility:	No	**Fac Derived Cd113:**	17
Federal Agency:	-	**Fac Derived Cb2010:**	060014415031174
Fac Snc Flg:	N	**Fac Informal Count:**	0
AIR Flag:	N	**Last Informal Action:**	-
NPDES Flag:	Y	**Formal Action Count:**	0
SDWIS Flag:	N	**Last Formal Action:**	-

Map Key	Number of Records	Direction	Distance (mi/ft)	Elev/Diff (ft)	Site	DB

RCRAFlag:	N	**Fac Total Penalties:**	0
TRI Flag:	N	**Fac Penalty Count:**	-
GHG Flag:	N	**Date Last Penalty:**	-
TRI IDs:	-	**Last Penalty Amt:**	-
TRI Releases Trnsfrs:	-	**Fac Qtrs With Nc:**	0
TRI on Site Releases:	-	**Programs With Snc:**	0
TRI off Site Trnsfrs:	-	**Fac Percent Minority:**	81.062
TRI Reporter:	-	**Fac Pop Den:**	1604.16
Fac Imp Water Flg:	Y	**Count:**	1
Fac Major Flag:	-	**Fac County:**	ALAMEDA COUNTY
Fac Active Flag:	Y	**State Other :**	
Fac Inspection Count:	0	**Region:**	09
Date Last Inspection:	-	**Latitude:**	37.47278
Days Last Inspection:	-	**Longitude:**	-121.941612

Fac Derived Tribes:	-
AIR IDs:	-
CAA Permit Types:	-
CAA NAICS:	-
CAA SICS:	-
NPDES IDs:	CAZ483383 CAZ490323
CWA Permit Types:	Minor
CWA NAICS:	-
CWA SICS:	3841
RCRA IDs:	-
RCRA Permit Types:	-
RCRA NAICS:	-
SDWA IDs:	-
SDWA System Types:	-
SDWA Compliance Status:	-
SDWA Snc Flag:	N
Fac Collection Meth:	-
EJSCREEN Flag Us:	Y
EJSCREEN Report:	https://ejscreen.epa.gov/mapper/mobile/EJSCREEN_mobile.aspx?geometry=%7B%22x%22:-121.941612,%22y%22:37.47278,%22spatialReference%22:%7B%22wkid%22:4326%7D%7D&unit=9035&areatype=&areaid=&basemap=streets&distance=1
ECHO Facility Report:	https://echo.epa.gov/detailed-facility-report?fid=110070097359

39	*1 of 9*	*S*	*0.05 / 270.74*	*9.57 / 4*	***OWENS CORNING FIBERGLAS CORP*** ***LOS ESTERRAS*** ***SAN JOSE CA 95050***	***CERCLIS***

Site ID:	0901892	**RNPL Status Code:**	N
Site EPA ID:	CAD980637334	**NPL Status:**	Not on the NPL
Site Street Address 2:		**RFED Facility Code:**	N
Site County Name:	SANTA CLARA	**RFED Facility Desc:**	Not a Federal Facility
Site FIPS Code:	06085	**USGS Hydro Unit No.:**	18050003
Region Code:	09	**Site Cong. Dist. Code:**	13
Site SMSA No.:	7400	**ROT Desc:**	Unknown
Site Prim. Latitude:	37D20M42S	**FR NPL Update No.:**	
Site Prim. Longitude:	121D56M48S	**RFRA Code:**	
Lat Long Source:			
RNON NPL Status Desc:	NFRAP-Site does not qualify for the NPL based on existing information		

CERCLIS Assess History

OU ID:	00	**RALT Short Name:**	EPA Fund
Act Code ID:	001	**Act Start Date:**	
RAT Code:	DS	**Act Complete Date:**	6/1/1981 00:00:00
RAT Short Name:	DISCVRY	**AGT Order No.:**	10
RAT Name:	DISCOVERY	**SH OU:**	
RAT Hist. Only Flag:		**SH Code:**	
RAT NSI Indicator:	B	**SH Seq:**	
RAT Level:	1	**SH Start Date:**	
RAT DEF OU:	00	**SH Complete Date:**	
RFBS Code:		**SH Lead:**	

SPA Code: 13
RAT Def: The process by which a potential hazardous waste site is brought to the attention of the EPA. The process can occur through the use of several mechanisms such as a phone call or referral by another government agency.
Site Desc:
Site Alias:

CERCLIS Assess History

OU ID: 00
Act Code ID: 001
RAT Code: PA
RAT Short Name: PA
RAT Name: PRELIMINARY ASSESSMENT
RAT Hist. Only Flag:
RAT NSI Indicator: B
RAT Level: 1
RAT DEF OU: 00
RFBS Code: P
SPA Code: 13
RAT Def: Collection of diverse existing information about the source and nature of the site hazard. It is EPA policy to complete the preliminary assessment within one year of site discovery.
Site Desc:
Site Alias:

RALT Short Name: State (Fund)
Act Start Date:
Act Complete Date: 5/1/1988 00:00:00
AGT Order No.: 130
SH OU:
SH Code:
SH Seq:
SH Start Date:
SH Complete Date:
SH Lead:

CERCLIS Assess History

OU ID: 00
Act Code ID:
RAT Code:
RAT Short Name:
RAT Name:
RAT Hist. Only Flag:
RAT NSI Indicator:
RAT Level:
RAT DEF OU:
RFBS Code:
SPA Code:
RAT Def:
Site Desc: No description available
.
Site Alias: No alias data available

RALT Short Name:
Act Start Date:
Act Complete Date:
AGT Order No.: 0
SH OU:
SH Code:
SH Seq:
SH Start Date:
SH Complete Date:
SH Lead:

CERCLIS Assess History

OU ID: 00
Act Code ID: 001
RAT Code: VS
RAT Short Name: ARCH SITE
RAT Name: ARCHIVE SITE
RAT Hist. Only Flag:
RAT NSI Indicator: B
RAT Level: 1
RAT DEF OU: 00
RFBS Code:
SPA Code: 13
RAT Def: The decision is made that no further activity is planned at the site.
Site Desc:
Site Alias:

RALT Short Name: EPA In-House
Act Start Date:
Act Complete Date: 5/1/1988 00:00:00
AGT Order No.: 1500
SH OU:
SH Code:
SH Seq:
SH Start Date:
SH Complete Date:
SH Lead:

CERCLIS Assess History

OU ID: 00
Act Code ID: 002
RAT Code: PA

RALT Short Name: State (Fund)
Act Start Date: 11/1/1985 00:00:00
Act Complete Date: 3/1/1987 00:00:00

Map Key	Number of Records	Direction	Distance (mi/ft)	Elev/Diff (ft)	Site	DB

RAT Short Name:	PA	**AGT Order No.:**	130
RAT Name:	PRELIMINARY ASSESSMENT	**SH OU:**	
RAT Hist. Only Flag:		**SH Code:**	
RAT NSI Indicator:	B	**SH Seq:**	
RAT Level:	1	**SH Start Date:**	
RAT DEF OU:	00	**SH Complete Date:**	
RFBS Code:	P	**SH Lead:**	
SPA Code:	13		
RAT Def:	Collection of diverse existing information about the source and nature of the site hazard. It is EPA policy to complete the preliminary assessment within one year of site discovery.		
Site Desc:			
Site Alias:			

Map Key	Number of Records	Direction	Distance (mi/ft)	Elev/Diff (ft)	Site	DB
39	2 of 9	S	0.05 / 270.74	9.57 / 4	OWENS CORNING FIBERGLAS CORP LOS ESTERRAS SAN JOSE CA 95050	CERCLIS NFRAP

Site ID:	901892	**Site FIPS Code:**	6085
Site EPA ID:	CAD980637334	**Region Code:**	9
Site Parent ID:		**Site Cong. Dist. Code:**	13
Site County Name:	SANTA CLARA	**Federal Facility:**	
Parent Site Name:			

CERCLIS-NFRAP Assess History

OU ID:	0	**Act Start Date:**	11/1/1985
Act Code ID:	2	**Act Complete Date:**	3/1/1987
RAT Code:	PA	**AGT Order No.:**	130
RAT Short Name:	PA	**SH OU:**	
RAT Name:	PRELIMINARY ASSESSMENT	**SH Code:**	
RAT Hist. Only Flag:		**SH Seq:**	
RAT NSI Indicator:	B	**SH Start Date:**	
RAT Level:	1	**SH Complete Date:**	
RAT DEF OU:	00	**SH Lead:**	
RFBS Code:	P	**SH Qual:**	
SPA Code:	13	**RAQ Act. Qual Short:**	Low priority
RALT Short Name:	State (Fund)	**RNPL Status Code:**	N
RAT Def:	Collection of diverse existing information about the source and nature of the site hazard. It is EPA policy to complete the preliminary assessment within one year of site discovery.		
RNON NPL Status Desc:	NFRAP-Site does not qualify for the NPL based on existing information		

CERCLIS-NFRAP Assess History

OU ID:	0	**Act Start Date:**	
Act Code ID:	1	**Act Complete Date:**	5/1/1988
RAT Code:	PA	**AGT Order No.:**	130
RAT Short Name:	PA	**SH OU:**	
RAT Name:	PRELIMINARY ASSESSMENT	**SH Code:**	
RAT Hist. Only Flag:		**SH Seq:**	
RAT NSI Indicator:	B	**SH Start Date:**	
RAT Level:	1	**SH Complete Date:**	
RAT DEF OU:	00	**SH Lead:**	
RFBS Code:	P	**SH Qual:**	
SPA Code:	13	**RAQ Act. Qual Short:**	NFRAP
RALT Short Name:	State (Fund)	**RNPL Status Code:**	N
RAT Def:	Collection of diverse existing information about the source and nature of the site hazard. It is EPA policy to complete the preliminary assessment within one year of site discovery.		
RNON NPL Status Desc:	NFRAP-Site does not qualify for the NPL based on existing information		

CERCLIS-NFRAP Assess History

OU ID:	0	**Act Start Date:**	
Act Code ID:	1	**Act Complete Date:**	5/1/1988
RAT Code:	VS	**AGT Order No.:**	1500

Map Key	Number of Records	Direction	Distance (mi/ft)	Elev/Diff (ft)	Site	DB

RAT Short Name:	ARCH SITE	**SH OU:**	
RAT Name:	ARCHIVE SITE	**SH Code:**	
RAT Hist. Only Flag:		**SH Seq:**	
RAT NSI Indicator:	B	**SH Start Date:**	
RAT Level:	1	**SH Complete Date:**	
RAT DEF OU:	00	**SH Lead:**	
RFBS Code:		**SH Qual:**	
SPA Code:	13	**RAQ Act. Qual Short:**	
RALT Short Name:	EPA In-House	**RNPL Status Code:**	N
RAT Def:	The decision is made that no further activity is planned at the site.		
RNON NPL Status Desc:	NFRAP-Site does not qualify for the NPL based on existing information		

CERCLIS-NFRAP Assess History

OU ID:	0	**Act Start Date:**	
Act Code ID:	1	**Act Complete Date:**	6/1/1981
RAT Code:	DS	**AGT Order No.:**	10
RAT Short Name:	DISCVRY	**SH OU:**	
RAT Name:	DISCOVERY	**SH Code:**	
RAT Hist. Only Flag:		**SH Seq:**	
RAT NSI Indicator:	B	**SH Start Date:**	
RAT Level:	1	**SH Complete Date:**	
RAT DEF OU:	00	**SH Lead:**	
RFBS Code:		**SH Qual:**	
SPA Code:	13	**RAQ Act. Qual Short:**	
RALT Short Name:	EPA Fund	**RNPL Status Code:**	N
RAT Def:	The process by which a potential hazardous waste site is brought to the attention of the EPA. The process can occur through the use of several mechanisms such as a phone call or referral by another government agency.		
RNON NPL Status Desc:	NFRAP-Site does not qualify for the NPL based on existing information		

Map Key	Number of Records	Direction	Distance (mi/ft)	Elev/Diff (ft)	Site	DB
39	3 of 9	S	0.05 / 270.74	9.57 / 4	***OLD OWENS CORNING LANDFILL- Zanker Materials Processing Facility LOS ESTEROS ROAD SAN JOSE CA 95134***	***LDS***

Global ID:	L10007272651	**Latitude:**	37.432363
County:	Santa Clara	**Longitude:**	-121.953093
RWQCB Region:	SAN FRANCISCO BAY RWQCB (REGION 2)		

LDS Cleanup Sites from GeoTracker Cleanup Sites Data Download - Facilities Detail

RB Case No:	2 438052001
Loc Case No:	
Status:	Open
Status Date:	1/1/2001
Begin Date:	1/1/2001
Case Type:	Land Disposal Site
Cal Enviroscreen:	
Qty Released Gallons:	
CUF Case:	NO
EPA Region:	9
Lead Agency:	SAN FRANCISCO BAY RWQCB (REGION 2)
Caseworker:	DN
Local Agency:	
File Location:	
Potential COC:	
Military DoD Site:	No
Leak Reported Dt:	
No Further Action Dt:	
Potential Media of Concern:	
How Discovered:	
How Discovered Description:	
Stop Method:	
Stop Description:	
Calwater Watershed Name:	Santa Clara - Coyote Creek (205.30)

DWR GW Subbasin Name: Santa Clara Valley - Santa Clara (2-009.02)
Disadvantaged Community:
Discharge Cause:
Coordinate Source: Google Geocode
Discharge Source:
Facility Project Sub Type: Unknown
Calenviroscreen 3 Score: 81-85%
Calenviroscreen 4 Score: 65-70%
Site History:

LDS Cleanup Sites from GeoTracker Cleanup Sites Data Download - Reg Activity

Date: 2023-01-19 00:00:00
Action: Staff Letter
Action Type: ENFORCEMENT

LDS Cleanup Sites from GeoTracker Cleanup Sites Data Download - Regulatory Contacts

Contact Type: Regional Board Caseworker - Primary Caseworker
Contact Name: DEVENDER NARALA
Organization Name: SAN FRANCISCO BAY RWQCB (REGION 2)
Address: 1515 CLAY STREET, SUITE 1400
City: OAKLAND
Email: devender.narala@waterboards.ca.gov
Phone No:

LDS Cleanup Sites from GeoTracker Cleanup Sites Data Download - Status History

Status: Open - Case Begin Date
Status Date: 2001-01-01 00:00:00

Status: Open
Status Date: 2001-01-01 00:00:00

LDS Cleanup Sites from GeoTracker Cleanup Sites Data Download - Facilities (as of May 25, 2023)

Site Facility Name: OLD OWENS CORNING LANDFILL- ZANKER MATERIALS PROCESSING FACILITY
Site Facility Type: LAND DISPOSAL SITE
Cleanup Status: OPEN
Project Status:
Potential COC: NONE SPECIFIED
WDR Place Type:
Wdr File No:
Wdr Order No:
Address: LOS ESTEROS ROAD
City: SAN JOSE
Zip: 95134
County: SANTA CLARA
Cuf Claim No:
CUF Priority Assig:
CUF Amount Paid:
Designated Beneficial Use: MUN, AGR, IND, PROC
Designated Beneficl Use Desc: Municipal and Domestic Supply, Agricultural Supply, Industrial Service Supply, Industrial Process Supply
Project Oversight Agencies:
Report Link: https://geotracker.waterboards.ca.gov/profile_report?global_id=L10007272651
Cleanup Status Detail: OPEN AS OF 1/1/2001
Cleanup History Link: https://geotracker.waterboards.ca.gov/profile_report_include?global_id=L10007272651&tabname=regulatoryhistory
Potential Media of Concern: NONE SPECIFIED
User Defined Beneficial Use:
DWR GW Sub Basin: Santa Clara Valley - Santa Clara (2-009.02)
Calwater Watershed Name: Santa Clara - Coyote Creek (205.30)
Post Closure Site Management:
Future Land Use:

Facility Type: * UNKNOWN
Composting Method:
Gndwater Monitoring Frequen:
Cleanup Oversight Agencies: SAN FRANCISCO BAY RWQCB (REGION 2) (LEAD) - CASE #: 2 438052001
CASEWORKER: DEVENDER NARALA
File Location:
Site History:

No site history available

LDS Sites from GeoTracker Search - Cleanup Status History (as of May 25, 2023)

Status: Open - Case Begin Date
Date: 1/1/2001

Status: Open
Date: 1/1/2001

LDS Sites from GeoTracker Search - Regulatory Activities (as of May 25, 2023)

Action Type: Other Regulatory Actions
Action: Staff Letter
Action Date: 1/19/2023
Received Issue Date: 1/19/2023
Doc Link: https://geotracker.waterboards.ca.gov/view_documents?global_id=L10007272651&enforcement_id=6524660&temptable=ENFORCEMENT
Title Description Comment: ETCA Concurrence

LDS Sites from GeoTracker Search - Site Maps (as of May 25, 2023)

Title: GEO_MAP
Size: 433 KB
Submitted By: WSP USA INC. (AUTH_RP)
Submitted: 3/3/2006*
Link: https://geotracker.waterboards.ca.gov/esi/uploads/geo_map/2549392521/L10007272651.pdf

LDS Sites from GeoTracker Search - Documents (as of May 25, 2023)

Title: FIRST SEMI-ANNUAL 2021 WATER QUALITY MONITORING REPORT
Title Link: https://geotracker.waterboards.ca.gov/esi/uploads/geo_report/1219043135/L10007272651.PDF
Type: MONITORING REPORT - SEMI-ANNUALLY
Submitted:
Submitted By: WSP USA INC. (AUTH_RP)
Document Type: Monitoring Reports
Document Date: 7/29/2021*
Size: 17,765 KB

Title: FIRST SEMI-ANNUAL 2020 WATER QUALITY MONITORING REPORT
Title Link: https://geotracker.waterboards.ca.gov/esi/uploads/geo_report/7453787028/L10007272651.PDF
Type: MONITORING REPORT - SEMI-ANNUALLY
Submitted:
Submitted By: WSP USA INC. (AUTH_RP)
Document Type: Monitoring Reports
Document Date: 7/29/2020*
Size: 9,722 KB

Title: FIRST SEMI-ANNUAL 2017 WATER QUALITY MONITORING REPORT
Title Link: https://geotracker.waterboards.ca.gov/esi/uploads/geo_report/1182390213/L10007272651.PDF
Type: MONITORING REPORT - SEMI-ANNUALLY
Submitted:
Submitted By: WSP USA INC. (AUTH_RP)
Document Type: Monitoring Reports
Document Date: 7/27/2017*
Size: 8,120 KB

Title: SECOND SEMIANNUAL 2015 WATER QUALITY MONITORING REPORT AND 2015 ANNUAL SUMMARY
Title Link: https://geotracker.waterboards.ca.gov/esi/uploads/geo_report/2161201238/L10007272651.PDF
Type: MONITORING REPORT - SEMI-ANNUALLY
Submitted:
Submitted By: WSP USA INC. (AUTH_RP)
Document Type: Monitoring Reports
Document Date: 1/28/2016*
Size: 10,674 KB

Title: 2SA12 MONITORING REPORT
Title Link: https://geotracker.waterboards.ca.gov/esi/uploads/geo_report/2989121913/L10007272651.PDF
Type: MONITORING REPORT - SEMI-ANNUALLY
Submitted:
Submitted By: WSP USA INC. (AUTH_RP)
Document Type: Monitoring Reports
Document Date: 1/30/2013*
Size: 7,344 KB

Title: FIRST SEMI-ANNUAL 2007 MONITORING REPORT
Title Link: https://geotracker.waterboards.ca.gov/esi/uploads/geo_report/7167005777/L10007272651.PDF
Type: MONITORING REPORT - SEMI-ANNUALLY
Submitted:
Submitted By: WSP USA INC. (AUTH_RP)
Document Type: Monitoring Reports
Document Date: 8/30/2007*
Size: 7,356 KB

Title: FIRST SEMI-ANNUAL 2016 WATER QUALITY MONITORING REPORT
Title Link: https://geotracker.waterboards.ca.gov/esi/uploads/geo_report/5826723098/L10007272651.PDF
Type: MONITORING REPORT - SEMI-ANNUALLY
Submitted:
Submitted By: WSP USA INC. (AUTH_RP)
Document Type: Monitoring Reports
Document Date: 7/28/2016*
Size: 8,631 KB

Title: FIRST SEMI-ANNUAL 2008 GROUNDWATER MONITORING REPORT
Title Link: https://geotracker.waterboards.ca.gov/esi/uploads/geo_report/9232986927/L10007272651.PDF
Type: MONITORING REPORT - SEMI-ANNUALLY
Submitted:
Submitted By: WSP USA INC. (AUTH_RP)
Document Type: Monitoring Reports
Document Date: 11/4/2008*
Size: 4,941 KB

Title: ETCA CONCURRENCE
Title Link: https://geotracker.waterboards.ca.gov/view_documents?global_id=L10007272651&enforcement_id=6524660
Type: STAFF LETTER
Submitted:
Submitted By: VIC PAL (REGULATOR)
Document Type: Site Documents
Document Date: 1/19/2023
Size:

Title: 2SA13 GROUNDWATER MONITORING REPORT
Title Link: https://geotracker.waterboards.ca.gov/esi/uploads/geo_report/9238437712/L10007272651.PDF
Type: MONITORING REPORT - SEMI-ANNUALLY
Submitted:
Submitted By: WSP USA INC. (AUTH_RP)
Document Type: Monitoring Reports
Document Date: 1/29/2014*
Size: 8,784 KB

Title: 2SA10 MONITORING REPORT
Title Link: https://geotracker.waterboards.ca.gov/esi/uploads/geo_report/7076661467/L10007272651.PDF
Type: MONITORING REPORT - SEMI-ANNUALLY
Submitted:
Submitted By: WSP USA INC. (AUTH_RP)

Document Type: Monitoring Reports
Document Date: 1/31/2011*
Size: 9,053 KB

Title: SECOND SEMI-ANNUAL WATER QUALITY MONITORING REPORT AND 2008 ANNUAL SUMMARY
Title Link: https://geotracker.waterboards.ca.gov/esi/uploads/geo_report/1631392538/L10007272651.PDF
Type: MONITORING REPORT - SEMI-ANNUALLY
Submitted:
Submitted By: WSP USA INC. (AUTH_RP)
Document Type: Monitoring Reports
Document Date: 2/11/2009
Size: 6,667 KB

Title: SECOND SEMI-ANNUAL 2022 WATER QUALITY MONITORING REPORT AND 2022 ANNUAL SUMMARY
Title Link: https://geotracker.waterboards.ca.gov/esi/uploads/geo_report/9395846366/L10007272651.PDF
Type: MONITORING REPORT - SEMI-ANNUALLY
Submitted:
Submitted By: WSP USA INC. (AUTH_RP)
Document Type: Monitoring Reports
Document Date: 1/31/2023*
Size: 31,536 KB

Title: SECOND SEMI-ANNUAL WATER QUALITY MONITORING REPORT AND 2006 ANNUAL SUMMARY
Title Link: https://geotracker.waterboards.ca.gov/esi/uploads/geo_report/1557523965/L10007272651.PDF
Type: MONITORING REPORT - ANNUALLY
Submitted:
Submitted By: WSP USA INC. (AUTH_RP)
Document Type: Monitoring Reports
Document Date: 3/5/2007*
Size: 4,333 KB

Title: SECOND SEMI-ANNUAL WATER QUALITY MONITORING REPORT AND 2005 ANNUAL SUMMARY
Title Link: https://geotracker.waterboards.ca.gov/esi/uploads/geo_report/8028141856/L10007272651.PDF
Type: MONITORING REPORT - ANNUALLY
Submitted:
Submitted By: WSP USA INC. (AUTH_RP)
Document Type: Monitoring Reports
Document Date: 3/5/2007*
Size: 7,937 KB

Title: FIRST SEMI-ANNUAL 2006 WATER QUALITY MONITORING REPORT
Title Link: https://geotracker.waterboards.ca.gov/esi/uploads/geo_report/3944426596/L10007272651.PDF
Type: MONITORING REPORT - SEMI-ANNUALLY
Submitted:
Submitted By: WSP USA INC. (AUTH_RP)
Document Type: Monitoring Reports
Document Date: 3/5/2007*
Size: 5,615 KB

Title: SECOND SEMI-ANNUAL 2018 WATER QUALITY MONITORING REPORT AND 2018 ANNUAL SUMMARY
Title Link: https://geotracker.waterboards.ca.gov/esi/uploads/geo_report/3692761361/L10007272651.PDF
Type: MONITORING REPORT - SEMI-ANNUALLY
Submitted:
Submitted By: WSP USA INC. (AUTH_RP)
Document Type: Monitoring Reports
Document Date: 1/31/2019*
Size: 6,579 KB

Title: 1SA18 GROUNDWATER MONITORING REPORT
Title Link: https://geotracker.waterboards.ca.gov/esi/uploads/geo_report/3623410165/L10007272651.PDF
Type: MONITORING REPORT - SEMI-ANNUALLY
Submitted:
Submitted By: WSP USA INC. (AUTH_RP)
Document Type: Monitoring Reports
Document Date: 7/31/2018*
Size: 6,050 KB

Title: 2SA11 MONITORING REPORT
Title Link: https://geotracker.waterboards.ca.gov/esi/uploads/geo_report/4029282569/L10007272651.PDF

Type: MONITORING REPORT - SEMI-ANNUALLY
Submitted:
Submitted By: WSP USA INC. (AUTH_RP)
Document Type: Monitoring Reports
Document Date: 1/31/2012*
Size: 8,687 KB

Title: 2SA09 MONITORING REPORT
Title Link: https://geotracker.waterboards.ca.gov/esi/uploads/geo_report/2305436491/L10007272651.PDF
Type: MONITORING REPORT - SEMI-ANNUALLY
Submitted:
Submitted By: WSP USA INC. (AUTH_RP)
Document Type: Monitoring Reports
Document Date: 2/3/2010*
Size: 11,335 KB

Title: FIRST SEMI-ANNUAL 2009 GROUNDWATER MONITORING REPORT
Title Link: https://geotracker.waterboards.ca.gov/esi/uploads/geo_report/9045258045/L10007272651.PDF
Type: MONITORING REPORT - SEMI-ANNUALLY
Submitted:
Submitted By: WSP USA INC. (AUTH_RP)
Document Type: Monitoring Reports
Document Date: 8/11/2009
Size: 7,636 KB

Title: FIRST SEMI-ANNUAL 2005 WATER QUALITY MONITORING REPORT
Title Link: https://geotracker.waterboards.ca.gov/esi/uploads/geo_report/4244175791/L10007272651.PDF
Type: MONITORING REPORT - SEMI-ANNUALLY
Submitted:
Submitted By: WSP USA INC. (AUTH_RP)
Document Type: Monitoring Reports
Document Date: 3/5/2007*
Size: 4,401 KB

Title: SECOND SEMI-ANNUAL 2021 WATER QUALITY MONITORING REPORT AND 2021 ANNUAL SUMMARY
Title Link: https://geotracker.waterboards.ca.gov/esi/uploads/geo_report/1566918134/L10007272651.PDF
Type: MONITORING REPORT - SEMI-ANNUALLY
Submitted:
Submitted By: WSP USA INC. (AUTH_RP)
Document Type: Monitoring Reports
Document Date: 1/31/2022*
Size: 14,005 KB

Title: SECOND SEMI-ANNUAL 2019 WATER QUALITY REPORT, 2019 ANNUAL SUMMARY, AND 5-YR. COC MONITORING REPORT
Title Link: https://geotracker.waterboards.ca.gov/esi/uploads/geo_report/7771408319/L10007272651.PDF
Type: MONITORING REPORT - SEMI-ANNUALLY
Submitted:
Submitted By: WSP USA INC. (AUTH_RP)
Document Type: Monitoring Reports
Document Date: 1/31/2020*
Size: 10,699 KB

Title: SECOND SEMIANNUAL 2017 WATER QUALITY MONITORING REPORT AND 2017 ANNUAL SUMMARY
Title Link: https://geotracker.waterboards.ca.gov/esi/uploads/geo_report/5952241897/L10007272651.PDF
Type: MONITORING REPORT - SEMI-ANNUALLY
Submitted:
Submitted By: WSP USA INC. (AUTH_RP)
Document Type: Monitoring Reports
Document Date: 1/29/2018*
Size: 9,048 KB

Title: SECOND SEMI-ANNUAL 2014 WATER QUALITY REPORT, 2014 ANNUAL SUMMARY, AND 5-YR. COC MONITORING REPORT
Title Link: https://geotracker.waterboards.ca.gov/esi/uploads/geo_report/5154212296/L10007272651.PDF
Type: MONITORING REPORT - SEMI-ANNUALLY
Submitted:
Submitted By: WSP USA INC. (AUTH_RP)
Document Type: Monitoring Reports

Document Date: 1/30/2015*
Size: 11,798 KB

Title: 1SA14 GROUNDWATER MONITORING REPORT
Title Link: https://geotracker.waterboards.ca.gov/esi/uploads/geo_report/4517005264/L10007272651.PDF
Type: MONITORING REPORT - SEMI-ANNUALLY
Submitted:
Submitted By: WSP USA INC. (AUTH_RP)
Document Type: Monitoring Reports
Document Date: 7/30/2014*
Size: 10,291 KB

Title: 1SA13 MONITORING REPORT
Title Link: https://geotracker.waterboards.ca.gov/esi/uploads/geo_report/2180031955/L10007272651.PDF
Type: MONITORING REPORT - SEMI-ANNUALLY
Submitted:
Submitted By: WSP USA INC. (AUTH_RP)
Document Type: Monitoring Reports
Document Date: 7/30/2013*
Size: 9,752 KB

Title: 1SA12 MONITORING REPORT
Title Link: https://geotracker.waterboards.ca.gov/esi/uploads/geo_report/9724445402/L10007272651.PDF
Type: MONITORING REPORT - SEMI-ANNUALLY
Submitted:
Submitted By: WSP USA INC. (AUTH_RP)
Document Type: Monitoring Reports
Document Date: 7/31/2012*
Size: 10,459 KB

Title: 1SA10 MONITORING REPORT
Title Link: https://geotracker.waterboards.ca.gov/esi/uploads/geo_report/2260552942/L10007272651.PDF
Type: MONITORING REPORT - SEMI-ANNUALLY
Submitted:
Submitted By: WSP USA INC. (AUTH_RP)
Document Type: Monitoring Reports
Document Date: 7/31/2010*
Size: 4,769 KB

Title: FIRST SEMI-ANNUAL 2022 WATER QUALITY MONITORING REPORT
Title Link: https://geotracker.waterboards.ca.gov/esi/uploads/geo_report/6428897261/L10007272651.PDF
Type: MONITORING REPORT - SEMI-ANNUALLY
Submitted:
Submitted By: WSP USA INC. (AUTH_RP)
Document Type: Monitoring Reports
Document Date: 7/29/2022*
Size: 8,178 KB

Title: SECOND SEMI-ANNUAL 2020 WATER QUALITY MONITORING REPORT AND 2020 ANNUAL SUMMARY
Title Link: https://geotracker.waterboards.ca.gov/esi/uploads/geo_report/1196139752/L10007272651.PDF
Type: MONITORING REPORT - SEMI-ANNUALLY
Submitted:
Submitted By: WSP USA INC. (AUTH_RP)
Document Type: Monitoring Reports
Document Date: 1/28/2021*
Size: 22,184 KB

Title: FIRST SEMI-ANNUAL WATER QUALITY MONITORING REPORT
Title Link: https://geotracker.waterboards.ca.gov/esi/uploads/geo_report/6594826757/L10007272651.PDF
Type: MONITORING REPORT - SEMI-ANNUALLY
Submitted:
Submitted By: WSP USA INC. (AUTH_RP)
Document Type: Monitoring Reports
Document Date: 7/30/2019*
Size: 8,361 KB

Title: SECOND SEMI-ANNUAL 2016 WATER QUALITY MONITORING REPORT AND 2016 ANNUAL SUMMARY
Title Link: https://geotracker.waterboards.ca.gov/esi/uploads/geo_report/3833665847/L10007272651.PDF
Type: MONITORING REPORT - SEMI-ANNUALLY

Submitted:
Submitted By: WSP USA INC. (AUTH_RP)
Document Type: Monitoring Reports
Document Date: 1/25/2017*
Size: 10,766 KB

Title: 2015 FIRST SEMIANNUAL GROUNDWATER MONITORING REPORT
Title Link: https://geotracker.waterboards.ca.gov/esi/uploads/geo_report/8574212253/L10007272651.PDF
Type: MONITORING REPORT - SEMI-ANNUALLY
Submitted:
Submitted By: WSP USA INC. (AUTH_RP)
Document Type: Monitoring Reports
Document Date: 7/28/2015*
Size: 9,262 KB

Title: 1SA11 MONITORING REPORT
Title Link: https://geotracker.waterboards.ca.gov/esi/uploads/geo_report/1627790331/L10007272651.PDF
Type: MONITORING REPORT - SEMI-ANNUALLY
Submitted:
Submitted By: WSP USA INC. (AUTH_RP)
Document Type: Monitoring Reports
Document Date: 7/29/2011*
Size: 6,230 KB

Title: SECOND SEMI-ANNUAL WATER QUALITY MONITORING REPORT AND 2007 ANNUAL SUMMARY
Title Link: https://geotracker.waterboards.ca.gov/esi/uploads/geo_report/6403401255/L10007272651.PDF
Type: MONITORING REPORT - SEMI-ANNUALLY
Submitted:
Submitted By: WSP USA INC. (AUTH_RP)
Document Type: Monitoring Reports
Document Date: 2/7/2008*
Size: 7,653 KB

39	4 of 9	S	0.05 / 270.74	9.57 / 4	**OWENS-CORNING FIBERGLAS CORP LDFL-ALVISO** **LOS ESTEROS RD** **SAN JOSE CA 95134**	ENVIROSTOR

Estor/EPA ID: 43490055
Site Code:
Nat Priority List: NO
APN: NONE SPECIFIED
Census Tract: 6085504602
Site Type: EVALUATION
Address Description: LOS ESTEROS RD
Office: CLEANUP BERKELEY
Special Program: * SITE CHAR & ASSESS GRANT (CERCLA 104)
Funding: RESPONSIBLE PARTY
Assembly District: 26
Senate District: 10
Permit Renewal Lead:
Public Partici Spclst:
Project Manager:
County: SANTA CLARA
Latitude: 37.4327482298858
Longitude: -121.954042228754
Acres: 53 ACRES
Supervisor:
Cleanup Status: REFER: RWQCB AS OF 4/24/1987
Cleanup Oversight Agencies: RWQCB 2 - SAN FRANCISCO BAY - LEAD AGENCY
School District:
Past Use that Caused Contam: NONE SPECIFIED
Potential Media Affected: NONE SPECIFIED
Potential Contamin of Concern:

UNCATEGORIZED

Site History:

Owens-Corning Fiberglass Corporation (OCF) owned and operated a solid waster disposal site at the site from 1955 to the 1980s. Since 1985 Zanker Road Resource Management Limited has owned and operated the site known as Zanker Material Processing Facility Landfill (ZMPF). IT is a Class III waste disposal site and is permitted for the disposal of off-specification materials and waste product from the Owens-Corning Fiberglass Plant. The wastes typically consists of insulation, roof shingles, and non-recyclable waste.

Status: REFER: RWQCB
Program Type: EVALUATION
CalEnviroScreen Score: 65-70%

Summary Link: https://www.envirostor.dtsc.ca.gov/public/profile_report?global_id=43490055

Completed Activities

Title: Site Screening
Title Link:
Area Name:
Area Link:
Sub Area:
Sub Area Link:
Document Type: Site Screening
Date Completed: 4/24/1987
Comments: Completed Site Screening. In September 1985, a Preliminary Assessment (PA) determined that hazardous wastes such as metals and solvents may have been disposed in the landfill including furnace refractory, brick, slag, chromium dust, methylene chloride, waste adhesives, paint, solvent and diacetone alcohol, and epoxy resin. The SF Regional Water Quality Control Board (RWQCB) required the installation of leachate collection and removal system.

Title: Discovery
Title Link:
Area Name:
Area Link:
Sub Area:
Sub Area Link:
Document Type: * Discovery
Date Completed: 10/12/1983
Comments:

Title: Site Screening
Title Link: https://www.envirostor.dtsc.ca.gov/public/final_documents2?global_id=43490055&doc_id=6010198
Area Name:
Area Link:
Sub Area:
Sub Area Link:
Document Type: Site Screening
Date Completed: 1/2/2002
Comments: The Regional Water Board provides oversight for this site.

39	5 of 9	S	0.05 / 270.74	9.57 / 4	***OWENS CORNING FIBERGLAS CORP*** ***LOS ESTERRAS*** ***SAN JOSE CA 95050***	***SEMS ARCHIVE***

Site ID: 0901892
EPA ID: CAD980637334
Superfund Alt Agmt: No
Federal Facility: No
FF Docket: No
NPL: Not on the NPL
Non NPL Status: NFRAP-Site does not qualify for the NPL based on existing information

FIPS Code: 06085
Cong District: 13
Region: 09
County: SANTA CLARA

Action Information

Operable Units: 00
Action Code: PA
Action Name: PA
Start Actual:
Finish Actual: 05/01/1988
Curr Action Lead: St Perf

Qual: N
SEQ: 1
FF: N
FF Docket: N
Region: 09

Operable Units: 00
Action Code: VS
Action Name: ARCH SITE
Start Actual:
Finish Actual: 05/01/1988
Curr Action Lead: EPA Perf In-Hse

Qual:
SEQ: 1
FF: N
FF Docket: N
Region: 09

Map Key	Number of Records	Direction	Distance (mi/ft)	Elev/Diff (ft)	Site	DB

Operable Units:	00	**Qual:**	
Action Code:	DS	**SEQ:**	1
Action Name:	DISCVRY	**FF:**	N
Start Actual:	06/01/1981	**FF Docket:**	N
Finish Actual:	06/01/1981	**Region:**	09
Curr Action Lead:	EPA Perf		

Operable Units:	00	**Qual:**	L
Action Code:	PA	**SEQ:**	2
Action Name:	PA	**FF:**	N
Start Actual:	11/01/1985	**FF Docket:**	N
Finish Actual:	03/01/1987	**Region:**	09
Curr Action Lead:	St Perf		

39	6 of 9	S	0.05 / 270.74	9.57 / 4	**Owens Corning Landfill** **675 Los Esterros Rd** **CA**	**HSOL** **SANTACLARA**

SCVWD ID:	06S1W03Q01s
Solvent Files:	http://cf.valleywater.org/Zim/Zim%20Files/06/06S1W03Q01s/
County:	Santa Clara

39	7 of 9	S	0.05 / 270.74	9.57 / 4	**OWENS-CORNING FIBERGLAS CORP LDFL-ALVISO** **LOS ESTEROS RD** **SAN JOSE CA 95134**	**CALSITES**

ID No:	43490055	**Assembly:**	
Status Date:	04/24/1987	**Senate:**	
NPL:		**Region:**	2
Tier:		**Region Name:**	BERKELEY
Fund:		**County Co:**	43
Access :	C	**Facility County:**	SANTA CLARA
Access Code:	CONTROLLED	**Lat Deg:**	0
Cortese:		**Lat Min:**	0
Hrscore:		**Lat Sec:**	0
Hrsdate:		**Lat Dir:**	
Groundwater Contam:		**Long Deg:**	0
GW Code:	NOT REPORTED	**Long Min:**	0
No Sources:	0	**Long Sec:**	0
RWQCB Name:	SAN FRANCISCO BAY	**Long Dir:**	
Branch Name:	NORTH COAST	**Llmethod:**	
Staff:		**Lldesc:**	
Senior:			

Status Name:	PROPERTY/SITE REFERRED TO RWQCB
Type Name:	N/A
Lead Name:	N/A
SIC Name:	ELECTRIC, GAS & SANITARY SERVICES
Filename:	
Comments:	

ENFORCEMENT(OTHER) ARMY CORPS OF ENGR ISSUED CEASE & DESIST ORDER TO STOP DUMPING IN MARSH. OWENS RESPONDED NOT STOP. INSPECTION(STATE) RWQCB. 4 LARGE BODIES OF IMPOUNDED WATER -RED,BROWN,GREEN IN COLOR. SLIGHT CHEM ODOR. NOT SECURED. DISP MATL CONSISTED OF EMPTY DRUMS,CHEM DRUMS,INSULATN MATL. INSPECTION(STATE) DHS. DARK RED LEACHATE. EQUIP OPER INTER RUPTED INSP. INSPECTION(STATE) DHS. LEACHATE SAMPLING FACILITY DRIVE-BY DHS. NO PROBLEM. FACILITY IDENTIFIED ID FROM ERRIS ENFORCEMENT(OTHER) RWQCB. REQ TO INSTALL LEACHATE MONTRG WELLS & ANALYSIS. SELF MONITORING EMCON.2 MONITORING WELLS INSTALLED. SAMPLE RESULTS EMCON. SAMPLES: ACETONE & 8 OTHER LOW COMPOUNDS. TOXIC MATL NOT FOUND. In September 1977 RWQCB req Class II-2 disposal site. Owens manufactures glass insulation products. Class II-2 landfill; only Owens wastes. Wastes are furnace bricks and slag - chromium contamination, glass fiber, asphalt. Preliminary Assessment submitted to EPA. Site Screening Done: Site is on Cerclis. PA done by State in 1985. EPA lead agency. REPORTED FOR PROP65 ON CORTESE LIST

Background:

Map Key	Number of Records	Direction	Distance (mi/ft)	Elev/Diff (ft)	Site	DB
39	8 of 9	S	0.05 / 270.74	9.57 / 4	FORMER OWENS CORNING LANDFILL LOS ESTEROS ROAD SAN JOSE CA	WMUD

Wmu ID No:	2 438052001	**Npid:**	
Wds ID No:	2 438052001	**Rptf:**	Q
Swis ID No:	43-AN-0001	**Sic1:**	4953
Reg ID No:		**Sic2:**	
Edit Date:	13-Mar-1995	**Swat Anms:**	OWENS-CORNING FIBERGLAS CO.
Last Edit:	CDCCDCCDC	**Swat Fnms:**	OWENS FIBERGLAS CORPORATION
Region:	2	**Atyp:**	PR
County:	43	**Anms:**	ZANKER MATERIALS PROCESSING
Wds:	TRUE	**Adep:**	
Msw:	FALSE	**A Street:**	625 LOS ESTEROS RD
Superorder:		**A City:**	SAN JOSE CA
Sc15:	TRUE	**A Zip:**	95112
Swat:	TRUE	**A County:**	PAUL LINDEBERRY
Tpca:	FALSE	**Afon:**	4082632384
Rcra:	FALSE	**Lnms:**	OWENS-CORNING FIBERGLAS CO.
Dod:		**Ldep:**	
Rbpo:		**L Street:**	900 CENTRAL EXPRESSWAY
Openpub:	FALSE	**L City:**	SANTA CLARA
Waste List:		**L State:**	CA
Tot Wmus:	1	**L Zip:**	0
Secrange:	06S01W	**L County:**	
Basemer:	MD	**Lfon:**	4087273020
Fcnt:	PAUL LINDEBERRY	**Ttwq:**	3
Fdep:		**Toxi:**	N
F State:	CA	**Cplx:**	B
Ffon:	4082632384	**Wdrs:**	A
Ftyp:	SW3	**Wtp1:**	NSLDWST
Tonnage:	50	**Wtp2:**	ISLDWST

Fac Comment: CAP: 5000CUYDS/MO - DECLINED SINCE

WMU Details

Wmu ID:	2 438052001-01	**G Monitor:**	TRUE
Edit Date:	10-Mar-2000	**S Monitor:**	FALSE
Last Edit:	palaskaz	**V Monitor:**	TRUE
Wmu Type:	LANDFILL	**G Back:**	1
Wmu Name:	OWENS CORNING CORP. LANDFILL	**S Back:**	0
Wmustatus:	OPERATING	**V Back:**	0
Wmu Size:	46	**G Nonback:**	6
Listed:	Yes	**S Nonback:**	0
Printed:	Yes	**V Nonback:**	0
Msw:	FALSE	**G Date:**	01-Jan-1977
Superorder:		**S Date:**	
Sc15:	TRUE	**V Date:**	01-Jan-1977
Swat:	TRUE	**Perm Test:**	
Tpca:	FALSE	**Gw Depth:**	10
Rcra:	FALSE	**Precip:**	13
Dod:	FALSE	**Site Alt:**	FALSE
Old Class:	II-2	**Site Alta:**	FALSE
Old Waste:	NON-HAZARD	**Line Alt:**	FALSE
Old First:	01-Jan-1956	**Line Alta:**	FALSE
New Class:	III	**Lcrs Alt:**	FALSE
New Waste:	NON-HAZARD	**Lcrs Alta:**	FALSE
New First:		**Composite:**	
Stat Date:		**Line Des:**	FALSE
Cap Year:	2019	**Liner1:**	FALSE
Closeplan:	TRUE	**Line1 Type:**	
Township:		**Liner2:**	FALSE
Fault Name:	BAY MUD	**Line2 Type:**	
Fault Distance:		**Liner3:**	FALSE
Withquake:	FALSE	**Line3 Type:**	
Type Op:	AREA		

Gen Com1: WASTES RECEIVED: OFF-SPEC FIBERGLASS. BENEFICIAL USES OF WATER:

Map Key	Number of Records	Direction	Distance (mi/ft)	Elev/Diff (ft)	Site	DB

Gen Com2:	SW- FISH, INCREC. REMAINING CAPACITY IN 1991: 638,000 CU YDS.
Gen Com3:	SHALLOW GW POOR QUALITY DUE TO EXTENSIVE SALT WATER INTRUSION.
Gen Com4:	540, 100 CUBIC YARDS
Formation:	UNKNOWN
Form Type:	OTHER
Form Permit:	UNKNOWN
Form Com1:	SITE IS UNDERLAIN BY 10 TO 15 FEET OF BAY MUD. BAY MUD CONSISTS OF
Form Com2:	UNCONSOLIDATED CLAYS AND SILTY CLAYS AND SILTY CLAYS INTERBEDDED WITH
Form Com3:	THIN LENSES AND STINGERS OF SILT AND SAND. GW FLOW: NW
Form Com4:	
Liner Com:	
Lcrs:	FALSE
Lcrs Type:	NONE
Lcrs Des:	FALSE
Cons Com1:	EXTRACTION WELLS PLANNED.
Cons Com2:	
Cons Com3:	
Cons Com4:	

39	9 of 9	S	0.05 / 270.74	9.57 / 4	ZANKER MATERIAL PROCESSING FACILITY SAN JOSE CA	PFAS IND

Status:	Inactive	**Fac Fips Code:**	06085
Industry:	Waste Management	**Fac Indian Cntry Flg:**	N
Compliance Status:	No Violation Identified	**Fac Derived Huc:**	18050003
EPA Programs:	CWA	**Fac Derived Wbd:**	180500041001
Federal Facility:	No	**Fac Derived Cd113:**	17
Federal Agency:	-	**Fac Derived Cb2010:**	060855046021040
Fac Snc Flg:	N	**Fac Informal Count:**	0
AIR Flag:	N	**Last Informal Action:**	-
NPDES Flag:	Y	**Formal Action Count:**	0
SDWIS Flag:	N	**Last Formal Action:**	-
RCRAFlag:	N	**Fac Total Penalties:**	0
TRI Flag:	N	**Fac Penalty Count:**	-
GHG Flag:	N	**Date Last Penalty:**	-
TRI IDs:	-	**Last Penalty Amt:**	-
TRI Releases Trnsfrs:	-	**Fac Qtrs With Nc:**	0
TRI on Site Releases:	-	**Programs With Snc:**	0
TRI off Site Trnsfrs:	-	**Fac Percent Minority:**	79.287
TRI Reporter:	-	**Fac Pop Den:**	2387.09
Fac Imp Water Flg:	-	**Count:**	1
Fac Major Flag:	-	**Fac County:**	SANTA CLARA
Fac Active Flag:	Y	**State Other :**	
Fac Inspection Count:	0	**Region:**	09
Date Last Inspection:	-	**Latitude:**	37.43169
Days Last Inspection:	-	**Longitude:**	-121.95411

Fac Derived Tribes:	-
AIR IDs:	-
CAA Permit Types:	-
CAA NAICS:	-
CAA SICS:	-
NPDES IDs:	CAZ184160
CWA Permit Types:	Minor
CWA NAICS:	-
CWA SICS:	-
RCRA IDs:	-
RCRA Permit Types:	-
RCRA NAICS:	-
SDWA IDs:	-
SDWA System Types:	-
SDWA Compliance Status:	-
SDWA Snc Flag:	N
Fac Collection Meth:	ADDRESS MATCHING-HOUSE NUMBER
EJSCREEN Flag Us:	Y
EJSCREEN Report:	https://ejscreen.epa.gov/mapper/mobile/EJSCREEN_mobile.aspx?geometry=%7B%22x%22:-121.95411,%22y%22:37.43169,%22spatialReference%22:%7B%22wkid%22:4326%7D%

Map Key	Number of Records	Direction	Distance (mi/ft)	Elev/Diff (ft)	Site	DB
ECHO Facility Report:			7D&unit=9035&areatype=&areaid=&basemap=streets&distance=1 https://echo.epa.gov/detailed-facility-report?fid=110013755668			
41	1 of 5	NE	0.03 / 149.33	11.49 / 6	IKANOS COMMUNICATIONS 47669 FREMONT BLVD FREMONT CA 94538	EMISSIONS

2011 Criteria Data

Facility ID:	20795	**CERR Code:**	
Facility SIC Code:	3674	**TOGT:**	.002
CO:	1	**ROGT:**	.0016734
Air Basin:	SF	**COT:**	.005
District:	BA	**NOXT:**	.021
COID:	ALA	**SOXT:**	0
DISN:	BAY AREA AQMD	**PMT:**	.00204918032786885245901639344262295081 9672
CHAPIS:		**PM10T:**	.002

2011 Toxic Data

Facility ID:	20795	**COID:**	ALA
Facility SIC Code:	3674	**DISN:**	BAY AREA AQMD
CO:	1	**CHAPIS:**	
Air Basin:	SF	**CERR Code:**	
District:	BA		
TS:			
Health Risk Asmt:			
Non-Cancer Chronic Haz Ind:			
Non-Cancer Acute Haz Ind:			

2012 Criteria Data

Facility ID:	20795	**CERR Code:**	
Facility SIC Code:	3674	**TOGT:**	.002
CO:	1	**ROGT:**	.0016734
Air Basin:	SF	**COT:**	.005
District:	BA	**NOXT:**	.021
COID:	ALA	**SOXT:**	0
DISN:	BAY AREA AQMD	**PMT:**	.00204918032786885245901639344262295081 9672
CHAPIS:		**PM10T:**	.002

2012 Toxic Data

Facility ID:	20795	**COID:**	ALA
Facility SIC Code:	3674	**DISN:**	BAY AREA AQMD
CO:	1	**CHAPIS:**	
Air Basin:	SF	**CERR Code:**	
District:	BA		
TS:			
Health Risk Asmt:			
Non-Cancer Chronic Haz Ind:			
Non-Cancer Acute Haz Ind:			

2013 Criteria Data

Facility ID:	20795	**CERR Code:**	

Facility SIC Code:	3674	**TOGT:**	.002
CO:	1	**ROGT:**	.0016734
Air Basin:	SF	**COT:**	.005
District:	BA	**NOXT:**	.021
COID:	ALA	**SOXT:**	0
DISN:	BAY AREA AQMD	**PMT:**	.002
CHAPIS:		**PM10T:**	.002

2013 Toxic Data

Facility ID:	20795	**COID:**	ALA
Facility SIC Code:	3674	**DISN:**	BAY AREA AQMD
CO:	1	**CHAPIS:**	
Air Basin:	SF	**CERR Code:**	
District:	BA		
TS:			
Health Risk Asmt:			
Non-Cancer Chronic Haz Ind:			
Non-Cancer Acute Haz Ind:			

2014 Criteria Data

Facility ID:	20795	**CERR Code:**	
Facility SIC Code:	3674	**TOGT:**	.001013315
CO:	1	**ROGT:**	
Air Basin:	SF	**COT:**	.003059999
District:	BA	**NOXT:**	.014075353
COID:	ALA	**SOXT:**	.000006525
DISN:	BAY AREA AQMD	**PMT:**	.001047793
CHAPIS:		**PM10T:**	.001005882

2014 Toxic Data

Facility ID:	20795	**COID:**	ALA
Facility SIC Code:	3674	**DISN:**	BAY AREA AQMD
CO:	1	**CHAPIS:**	
Air Basin:	SF	**CERR Code:**	
District:	BA		
TS:			
Health Risk Asmt:			
Non-Cancer Chronic Haz Ind:			
Non-Cancer Acute Haz Ind:			

2015 Criteria Data

Facility ID:	20795	**CERR Code:**	
Facility SIC Code:	3674	**TOGT:**	.001013315
CO:	1	**ROGT:**	.000986553
Air Basin:	SF	**COT:**	.003059999
District:	BA	**NOXT:**	.01407535
COID:	ALA	**SOXT:**	.000006525
DISN:	BAY AREA AQMD	**PMT:**	.001047793
CHAPIS:		**PM10T:**	.001005882

2015 Toxic Data

Facility ID:	20795	**COID:**	ALA
Facility SIC Code:	3674	**DISN:**	BAY AREA AQMD
CO:	1	**CHAPIS:**	
Air Basin:	SF	**CERR Code:**	
District:	BA		
TS:			
Health Risk Asmt:			

Non-Cancer Chronic Haz Ind:
Non-Cancer Acute Haz Ind:

2016 Criteria Data

Facility ID:	20795	***CERR CODE:***	
Facility SIC Code:	3674	***TOGT:***	.001013315
CO:	1	***ROGT:***	.0008901972275
Air Basin:	SF	***COT:***	.003059999
District:	BA	***NOXT:***	.014075353
COID:	ALA	***SOXT:***	.000006525
DISN:	BAY AREA AQMD	***PMT:***	.001047793
CHAPIS:		***PM10T:***	.001005882

2016 Toxic Data

Facility ID:	20795	***TS:***	
Facility SIC Code:	3674	***HRA:***	
CERR CODE:		***CH Index:***	
COID:	ALA	***AH Index:***	
CO:	1	***Air Basin:***	SF
DISN:	BAY AREA AQMD	***District:***	BA
CHAPIS:			

2017 Criteria Data

Facility ID:	20795	***CERR Code:***	
Facility SIC Code:	3674	***TOGT:***	.001013315
CO:	1	***ROGT:***	.0008901972275
Air Basin:	SF	***COT:***	.003059999
District:	BA	***NOXT:***	.014075353
COID:	ALA	***SOXT:***	.000006525
DISN:	BAY AREA AQMD	***PMT:***	.001047793
CHAPIS:		***PM10T:***	.001005882

2017 Toxic Data

Facility ID:	20795	***COID:***	ALA
Facility SIC Code:	3674	***DISN:***	BAY AREA AQMD
CO:	1	***CHAPIS:***	
Air Basin:	SF	***CERR Code:***	
District:	BA		
TS:			
Health Risk Asmt:			
Non-Cancer Chronic Haz Ind:			
Non-Cancer Acute Haz Ind:			

2018 Criteria Data

Facility ID:	20795	***CERR Code:***	
Facility SIC Code:	3674	***TOGT:***	.001013987
CO:	1	***ROGT:***	.0008907875795
Air Basin:	SF	***COT:***	.00306203
District:	BA	***NOXT:***	.014084693
COID:	ALA	***SOXT:***	.000006529
DISN:	BAY AREA AQMD	***PMT:***	.001048489
CHAPIS:		***PM10T:***	.001006549

2018 Toxic Data

Facility ID:	20795	***COID:***	ALA
Facility SIC Code:	3674	***DISN:***	BAY AREA AQMD

Map Key	Number of Records	Direction	Distance (mi/ft)	Elev/Diff (ft)	Site	DB

CO: 1
Air Basin: SF
District: BA
TS:
Health Risk Asmt:
Non-Cancer Chronic Haz Ind:
Non-Cancer Acute Haz Ind:

CHAPIS:
CERR Code:

2019 Criteria Data

CO: 1
Air Basin: SF
Facility ID: 20795
District: BA
Facility SIC Code: 3674
CO ID: ALA
DISN: BAY AREA AQMD
PM10T: .001006549
TOGT: .001013987
PMT: .001048489

CHAPIS:
CERR Code:
ROGT: .0008907875795
COT: .00306203
NOXT: .014084693
SOXT: .000006529

2019 Toxic Data

CO: 1
Air Basin: SF
Faccility ID: 20795
District: BA
Facility SIC Code: 3674
COID: ALA
Non-Cancer Chronic Haz Ind:
Non-Cancer Acute Haz Ind:

DISN: BAY AREA AQMD
CHAPIS:
CERR Code:
TS:
Health Risk Asmt:

2020 Criteria Data

CO: 1
Air Basin: SF
Facility ID: 20795
District: BA
Facility SIC Code: 3674
CO ID: ALA
DISN: BAY AREA AQMD
TOGT: .001013987
PMT: .001048489
PM10T: .001006549

CHAPIS:
CERR Code:
ROGT: .0008907875795
COT: .00306203
NOXT: .014084693
SOXT: .000006529

2020 Toxic Data

CO: 1
Air Basin: SF
Facility ID: 20795
District: BA
Facility SIC Code: 3674
COID: ALA
Non-Cancer Chronic Haz Ind:
Non-Cancer Acute Haz Ind:

DISN: BAY AREA AQMD
CHAPIS:
CHERR Code:
TS:
Health Risk Asmt:

41	2 of 5	NE	0.03 / 149.33	11.49 / 6	GLASSPOINT SOLAR 47669 FREMONT BLVD. FREMONT CA 94538	RCRA NON GEN

EPA Handler ID: CAC002965942
Gen Status Universe: No Report
Contact Name: ROBERT FAIN

Map Key	Number of Records	Direction	Distance (mi/ft)	Elev/Diff (ft)	Site	DB

Contact Address: 47669 FREMONT BLVD. , , FREMONT , CA, 94538 ,
Contact Phone No and Ext: 510-987-6979
Contact Email: ROBERT.FAIN@GLASSPOINT.COM
Contact Country:
County Name: YOLO
EPA Region: 09
Land Type:
Receive Date: 20180611
Location Latitude: 37.4737
Location Longitude: -121.942098

Violation/Evaluation Summary

Note: NO RECORDS: As of Apr 2023, there are no Compliance Monitoring and Enforcement (violation) records associated with this facility (EPA ID).

Handler Summary

Importer Activity: No
Mixed Waste Generator: No
Transporter Activity: No
Transfer Facility: No
Onsite Burner Exemption: No
Furnace Exemption: No
Underground Injection Activity: No
Commercial TSD: No
Used Oil Transporter: No
Used Oil Transfer Facility: No
Used Oil Processor: No
Used Oil Refiner: No
Used Oil Burner: No
Used Oil Market Burner: No
Used Oil Spec Marketer: No

Hazardous Waste Handler Details

Sequence No: 1
Receive Date: 20180611
Handler Name: GLASSPOINT SOLAR
Source Type: Implementer
Federal Waste Generator Code: N
Generator Code Description: Not a Generator, Verified

Owner/Operator Details

Owner/Operator Ind: Current Operator
Type: Other
Name: ROBERT FAIN
Date Became Current:
Date Ended Current:
Phone: 510-987-6979
Source Type: Implementer
Street No:
Street 1: 47669 FREMONT BLVD.
Street 2:
City: FREMONT
State: CA
Country:
Zip Code: 94538

Owner/Operator Ind: Current Owner
Type: Other
Name: GLASSPOINT SOLAR
Date Became Current:
Date Ended Current:
Phone: 415-778-2800
Source Type: Implementer
Street No:
Street 1: 47669 FREMONT BLVD.
Street 2:
City: FREMONT
State: CA
Country:
Zip Code: 94538

41	3 of 5	NE	0.03 / 149.33	11.49 / 6	GLASSPOINT SOLAR, INC. 47669 FREMONT BLVD	RCRA NON GEN

FREMONT CA 94538

EPA Handler ID:	CAC003070404
Gen Status Universe:	No Report
Contact Name:	OLIVER BARAN
Contact Address:	231 MARKET PL , STE 373 , SAN RAMON , CA, 94583 ,
Contact Phone No and Ext:	925-302-4098
Contact Email:	OLIVER.BARAN@ARMANINOLLP.COM
Contact Country:	
County Name:	ALAMEDA
EPA Region:	09
Land Type:	
Receive Date:	20200611
Location Latitude:	
Location Longitude:	

Violation/Evaluation Summary

Note:	NO RECORDS: As of Apr 2023, there are no Compliance Monitoring and Enforcement (violation) records associated with this facility (EPA ID).

Handler Summary

Importer Activity:	No
Mixed Waste Generator:	No
Transporter Activity:	No
Transfer Facility:	No
Onsite Burner Exemption:	No
Furnace Exemption:	No
Underground Injection Activity:	No
Commercial TSD:	No
Used Oil Transporter:	No
Used Oil Transfer Facility:	No
Used Oil Processor:	No
Used Oil Refiner:	No
Used Oil Burner:	No
Used Oil Market Burner:	No
Used Oil Spec Marketer:	No

Hazardous Waste Handler Details

Sequence No:	1
Receive Date:	20200611
Handler Name:	GLASSPOINT SOLAR, INC.
Source Type:	Implementer
Federal Waste Generator Code:	N
Generator Code Description:	Not a Generator, Verified

Owner/Operator Details

Owner/Operator Ind:	Current Operator	***Street No:***	
Type:	Other	***Street 1:***	231 MARKET PL
Name:	OLIVER BARAN	***Street 2:***	STE 373
Date Became Current:		***City:***	SAN RAMON
Date Ended Current:		***State:***	CA
Phone:	925-302-4098	***Country:***	
Source Type:	Implementer	***Zip Code:***	94583
Owner/Operator Ind:	Current Owner	***Street No:***	
Type:	Other	***Street 1:***	231 MARKET PL
Name:	STEVEN MOSS	***Street 2:***	STE 373
Date Became Current:		***City:***	SAN RAMON
Date Ended Current:		***State:***	CA
Phone:	281-814-5120	***Country:***	

Map Key	Number of Records	Direction	Distance (mi/ft)	Elev/Diff (ft)	Site	DB
Source Type:	Implementer			Zip Code:	94583	

41	4 of 5	NE	0.03 / 149.33	11.49 / 6	SARTORIUS BIOANALYTICAL INSTRUMENTS, INC. 47669 FREMONT BLVD FREMONT CA 94538	RCRA SQG

EPA Handler ID: CAR000326819
Gen Status Universe: Small Quantity Generator
Contact Name: BOB COLLIER
Contact Address: 47661 , FREMONT BLVD , , FREMONT , CA, 94538 , US
Contact Phone No and Ext: 650-289-6805
Contact Email: ROBERT.COLLIER@SARTORIUS.COM
Contact Country: US
County Name: ALAMEDA
EPA Region: 09
Land Type: Private
Receive Date: 20210802
Location Latitude:
Location Longitude:

Violation/Evaluation Summary

Note: NO RECORDS: As of Apr 2023, there are no Compliance Monitoring and Enforcement (violation) records associated with this facility (EPA ID).

Handler Summary

Importer Activity: No
Mixed Waste Generator: No
Transporter Activity: No
Transfer Facility: No
Onsite Burner Exemption: No
Furnace Exemption: No
Underground Injection Activity: No
Commercial TSD: No
Used Oil Transporter: No
Used Oil Transfer Facility: No
Used Oil Processor: No
Used Oil Refiner: No
Used Oil Burner: No
Used Oil Market Burner: No
Used Oil Spec Marketer: No

Hazardous Waste Handler Details

Sequence No: 1
Receive Date: 20210802
Handler Name: SARTORIUS BIOANALYTICAL INSTRUMENTS, INC.
Federal Waste Generator Code: 2
Generator Code Description: Small Quantity Generator
Source Type: Notification

Waste Code Details

Hazardous Waste Code: 212
Waste Code Description: Oxygenated solvents (acetone, butanol, ethyl acetate, etc.)

Hazardous Waste Code: 331
Waste Code Description: Off-specification, aged, or surplus organics

Hazardous Waste Code: F003
Waste Code Description: THE FOLLOWING SPENT NONHALOGENATED SOLVENTS: XYLENE, ACETONE, ETHYL ACETATE, ETHYL BENZENE, ETHYL ETHER, METHYL ISOBUTYL KETONE, N-BUTYL ALCOHOL, CYCLOHEXANONE, AND

METHANOL; ALL SPENT SOLVENT MIXTURES/BLENDS CONTAINING, BEFORE USE, ONLY THE ABOVE SPENT NONHALOGENATED SOLVENTS; AND ALL SPENT SOLVENT MIXTURES/BLENDS CONTAINING, BEFORE USE, ONE OR MORE OF THE ABOVE NONHALOGENATED SOLVENTS, AND A TOTAL OF TEN PERCENT OR MORE (BY VOLUME) OF ONE OR MORE OF THOSE SOLVENTS LISTED IN F001, F002, F004, AND F005; AND STILL BOTTOMS FROM THE RECOVERY OF THESE SPENT SOLVENTS AND SPENT SOLVENT MIXTURES.

Hazardous Waste Code: 141
Waste Code Description: Off-specification, aged, or surplus inorganics

Hazardous Waste Code: D001
Waste Code Description: IGNITABLE WASTE

Hazardous Waste Code: 791
Waste Code Description: Liquids with pH < 2

Hazardous Waste Code: 551
Waste Code Description: Laboratory waste chemicals

Hazardous Waste Code: D002
Waste Code Description: CORROSIVE WASTE

Hazardous Waste Code: 122
Waste Code Description: Alkaline solution without metals (pH > 12.5)

Owner/Operator Details

Owner/Operator Ind:	Current Owner	***Street No:***	3353
Type:	Private	***Street 1:***	GATEWAY BLVD,
Name:	PROLOGIS	***Street 2:***	
Date Became Current:		***City:***	FREMONT
Date Ended Current:		***State:***	CA
Phone:		***Country:***	US
Source Type:	Notification	***Zip Code:***	94538

Owner/Operator Ind:	Current Operator	***Street No:***	47661
Type:	Private	***Street 1:***	FREMONT BLVD
Name:	SARTORIUS BIOANALYTICAL INSTRUMENTS, INC.	***Street 2:***	
Date Became Current:		***City:***	FREMONT
Date Ended Current:		***State:***	CA
Phone:		***Country:***	US
Source Type:	Notification	***Zip Code:***	94538

Map Key	Number of Records	Direction	Distance (mi/ft)	Elev/Diff (ft)	Site	DB
41	5 of 5	NE	0.03 / 149.33	11.49 / 6	***Sartorius Bioanalytical Instruments Inc.*** ***47669 FREMONT BLVD*** ***FREMONT CA 94538***	CERS HAZ

Site ID: 598410
Latitude: 37.473815
Longitude: -121.942206

Regulated Programs

EI ID:	10884262	***EI Description:***	Hazardous Waste Generator
EI ID:	10884262	***EI Description:***	Chemical Storage Facilities

Violations

Violation Date:	09/02/2022	***Violation Source:***	CERS
Violation Program:	HW	***Violation Division:***	Fremont City Fire Department
Citation:	22 CCR 12 66262.40(a) - California Code of Regulations, Title 22, Chapter 12, Section(s) 66262.40(a)		
Violation Notes:			

Returned to compliance on 10/03/2022. Manifests not provided at time of inspection. Provide copies of hazardous waste manifests to ensure all wastes are being removed in a timely manner, and that waste transport is being monitored to ensure it reaches the destination facility. Copies of manifests provided.

Violation Description:

Failure to keep a copy of each properly signed manifest for at least three years from the date the waste was accepted by the initial transporter. The manifest signed at the time the waste was accepted for transport shall be kept until receiving a signed copy from the designated facility which received the waste.

Violations

Violation Date: 09/02/2022
Violation Source: CERS
Violation Program: HMRRP
Violation Division: Fremont City Fire Department
Citation: HSC 6.95 25505(a)(4) - California Health and Safety Code, Chapter 6.95, Section(s) 25505(a)(4)
Violation Notes:

Returned to compliance on 10/03/2022. All employees must be trained on basic site safety, emergency evacuation, and chemical hazard awareness. Provide training to employees and documentation of this to FFD. Training has been provided or is scheduled.

Violation Description:

Failure to provide initial and annual training to all employees in safety procedures in the event of a release or threatened release of a hazardous material or failure to document and maintain training records for a minimum of three years.

Evaluations

Eval Date: 10/03/2022
Violations Found: No
Eval General Type: Other/Unknown
Eval Type: Other, not routine, done by local agency
Eval Division: Fremont City Fire Department
Eval Program: HMRRP
Eval Source: CERS
Eval Notes:

Other Inspection for CUPA permit. All violations have been corrected.; Note: data in [EVAL Notes] field for some records is truncated from the source.

Eval Date: 10/03/2022
Violations Found: No
Eval General Type: Other/Unknown
Eval Type: Other, not routine, done by local agency
Eval Division: Fremont City Fire Department
Eval Program: HW
Eval Source: CERS
Eval Notes:

Other Inspection for CUPA permit. All violations have been corrected.; Note: data in [EVAL Notes] field for some records is truncated from the source.

Eval Date: 09/02/2022
Violations Found: Yes
Eval General Type: Compliance Evaluation Inspection
Eval Type: Routine done by local agency
Eval Division: Fremont City Fire Department
Eval Program: HMRRP
Eval Source: CERS
Eval Notes:

Onsite for New Business inspection. Site is currently occupying the neighboring suite, 47661, and the two suites are connected by a hallway and have the same staff. They are choosing to operate them at two separate buildings, with two separate CERS accounts.; Note: data in [EVAL Notes] field for some records is truncated from the source.

Eval Date: 09/02/2022
Violations Found: Yes
Eval General Type: Compliance Evaluation Inspection
Eval Type: Routine done by local agency
Eval Division: Fremont City Fire Department
Eval Program: HW
Eval Source: CERS
Eval Notes:

Onsite for New Business inspection. Site is currently occupying the neighboring suite, 47661, and the two suites are connected by a hallway and have the same staff. They are choosing to operate them at two separate buildings, with two separate CERS accounts.; Note: data in [EVAL Notes] field for some records is truncated from the source.

Affiliations

Affil Type Desc: Document Preparer
Entity Name: Arthur Mahoney
Entity Title:
Address:
City:
State:
Country:
Zip Code:
Phone:

Affil Type Desc: CUPA District
Entity Name: Fremont City Fire Department
Entity Title:
Address: P.O. Box 5006
City: Fremont
State: CA
Country:
Zip Code: 94537-5006
Phone: (510) 494-4279

Affil Type Desc: Property Owner
Entity Name: Prologis/Timor Shah Rasooli
Entity Title:
Address: 3353 Gateway Blvd
City: Fremont
State: CA
Country: United States
Zip Code: 94538
Phone: (510) 661-4023

Affil Type Desc: Legal Owner
Entity Name: Sartorius Bioanalytical Instruments, Inc.
Entity Title:
Address: 47669 Fremont Blvd
City: Fremont
State: CA
Country: United States
Zip Code: 94538
Phone: (650) 289-6805

Affil Type Desc: Identification Signer
Entity Name: Arthur Mahoney
Entity Title: EHS consultant
Address:
City:
State:
Country:
Zip Code:
Phone:

Affil Type Desc: Parent Corporation
Entity Name: Sartorius Bioanalytical Instruments Inc

Map Key	Number of Records	Direction	Distance (mi/ft)	Elev/Diff (ft)	Site	DB

Entity Title:
Address:
City:
State:
Country:
Zip Code:
Phone:

Affil Type Desc: Facility Mailing Address
Entity Name: Mailing Address
Entity Title:
Address: 47669 Fremont Blvd
City: Fremont
State: CA
Country:
Zip Code: 94538
Phone:

Affil Type Desc: Environmental Contact
Entity Name: Bob Collier
Entity Title:
Address: 47661 Fremont Blvd
City: Fremont
State: CA
Country:
Zip Code: 94538
Phone:

Affil Type Desc: Operator
Entity Name: Sartorius Bioanalytical Instruments, Inc.
Entity Title:
Address:
City:
State:
Country:
Zip Code:
Phone: (650) 289-6805

42	*1 of 76*	*SSE*	*0.06 / 302.84*	*12.46 / 7*	***ROBISON PREZIOSO INC*** ***700 LOS ESTEROS RD ZANKER TANK*** ***SAN JOSE CA 95134***	***RCRA SQG***

EPA Handler ID: CAP000148155
Gen Status Universe: Small Quantity Generator
Contact Name: DENNIS E LYNCH
Contact Address: 10114 SHOEMAKER AVE , , SANTA FE SPRINGS , CA, 90670 , US
Contact Phone No and Ext: 530-587-3000
Contact Email:
Contact Country: US
County Name: SANTA CLARA
EPA Region: 09
Land Type: County
Receive Date: 20030916
Location Latitude: 37.432442
Location Longitude: -121.952714

Violation/Evaluation Summary

Note: NO RECORDS: As of Apr 2023, there are no Compliance Monitoring and Enforcement (violation) records associated with this facility (EPA ID).

Handler Summary

Importer Activity: No
Mixed Waste Generator: No

Transporter Activity:	No
Transfer Facility:	No
Onsite Burner Exemption:	No
Furnace Exemption:	No
Underground Injection Activity:	No
Commercial TSD:	No
Used Oil Transporter:	No
Used Oil Transfer Facility:	No
Used Oil Processor:	No
Used Oil Refiner:	No
Used Oil Burner:	No
Used Oil Market Burner:	No
Used Oil Spec Marketer:	No

Hazardous Waste Handler Details

Sequence No:	1
Receive Date:	20030916
Handler Name:	ROBISON PREZIOSO INC
Federal Waste Generator Code:	2
Generator Code Description:	Small Quantity Generator
Source Type:	Temporary

Waste Code Details

Hazardous Waste Code:	F003
Waste Code Description:	THE FOLLOWING SPENT NONHALOGENATED SOLVENTS: XYLENE, ACETONE, ETHYL ACETATE, ETHYL BENZENE, ETHYL ETHER, METHYL ISOBUTYL KETONE, N-BUTYL ALCOHOL, CYCLOHEXANONE, AND METHANOL; ALL SPENT SOLVENT MIXTURES/BLENDS CONTAINING, BEFORE USE, ONLY THE ABOVE SPENT NONHALOGENATED SOLVENTS; AND ALL SPENT SOLVENT MIXTURES/BLENDS CONTAINING, BEFORE USE, ONE OR MORE OF THE ABOVE NONHALOGENATED SOLVENTS, AND A TOTAL OF TEN PERCENT OR MORE (BY VOLUME) OF ONE OR MORE OF THOSE SOLVENTS LISTED IN F001, F002, F004, AND F005; AND STILL BOTTOMS FROM THE RECOVERY OF THESE SPENT SOLVENTS AND SPENT SOLVENT MIXTURES.
Hazardous Waste Code:	F005
Waste Code Description:	THE FOLLOWING SPENT NONHALOGENATED SOLVENTS: TOLUENE, METHYL ETHYL KETONE, CARBON DISULFIDE, ISOBUTANOL, PYRIDINE, BENZENE, 2-ETHOXYETHANOL, AND 2-NITROPROPANE; ALL SPENT SOLVENT MIXTURES/BLENDS CONTAINING, BEFORE USE, A TOTAL OF TEN PERCENT OR MORE (BY VOLUME) OF ONE OR MORE OF THE ABOVE NONHALOGENATED SOLVENTS OR THOSE SOLVENTS LISTED IN F001, F002, OR F004; AND STILL BOTTOMS FROM THE RECOVERY OF THESE SPENT SOLVENTS AND SPENT SOLVENT MIXTURES.
Hazardous Waste Code:	D001
Waste Code Description:	IGNITABLE WASTE

Owner/Operator Details

Owner/Operator Ind:	Current Owner	***Street No:***	
Type:	County	***Street 1:***	
Name:	SAN JOSE SANTA CLARA WATER POLLUTION	***Street 2:***	
Date Became Current:	19890701	***City:***	
Date Ended Current:		***State:***	
Phone:		***Country:***	
Source Type:	Temporary	***Zip Code:***	

Owner/Operator Ind:	Current Operator	***Street No:***	
Type:	County	***Street 1:***	
Name:	COUNTY OF SANTA CLARA	***Street 2:***	
Date Became Current:	19890701	***City:***	
Date Ended Current:		***State:***	
Phone:		***Country:***	
Source Type:	Temporary	***Zip Code:***	

Map Key	Number of Records	Direction	Distance (mi/ft)	Elev/Diff (ft)	Site	DB
42	2 of 76	SSE	0.06 / 302.84	12.46 / 7	ESD/SJ/SC REGIONAL WASTEWATER FACILITY 700 LOS ESTEROS ROAD SAN JOSE CA 95134-1001	RCRA LQG

EPA Handler ID: CAD000852871
Gen Status Universe: Large Quantity Generator
Contact Name: BEHILMA T MAGDAY
Contact Address: 700 , LOS ESTEROS ROAD , , SAN JOSE , CA, 95134-1001 , US
Contact Phone No and Ext: 408-975-2593
Contact Email: BEHILMA.MAGDAY@SANJOSECA.GOV
Contact Country: US
County Name: SANTA CLARA
EPA Region: 09
Land Type: Municipal
Receive Date: 20220225
Location Latitude: 37.432504
Location Longitude: -121.952749

Violation/Evaluation Summary

Note: NO RECORDS: As of Apr 2023, there are no Compliance Monitoring and Enforcement (violation) records associated with this facility (EPA ID).

Handler Summary

Importer Activity: No
Mixed Waste Generator: No
Transporter Activity: No
Transfer Facility: No
Onsite Burner Exemption: No
Furnace Exemption: No
Underground Injection Activity: No
Commercial TSD: No
Used Oil Transporter: No
Used Oil Transfer Facility: No
Used Oil Processor: No
Used Oil Refiner: No
Used Oil Burner: No
Used Oil Market Burner: No
Used Oil Spec Marketer: No

Hazardous Waste Handler Details

Sequence No: 1
Receive Date: 20100426
Handler Name: SAN JOSE/SANTA CLARA WATER POLLUTION CONTROL PLANT
Federal Waste Generator Code: 1
Generator Code Description: Large Quantity Generator
Source Type: Annual/Biennial Report update with Notification

Waste Code Details

Hazardous Waste Code: D004
Waste Code Description: ARSENIC

Hazardous Waste Code: D035
Waste Code Description: METHYL ETHYL KETONE

Hazardous Waste Code: D001
Waste Code Description: IGNITABLE WASTE

Hazardous Waste Code: D038
Waste Code Description: PYRIDINE

Hazardous Waste Code:	F001
Waste Code Description:	THE FOLLOWING SPENT HALOGENATED SOLVENTS USED IN DEGREASING: TETRACHLOROETHYLENE, TRICHLORETHYLENE, METHYLENE CHLORIDE, 1,1,1-TRICHLOROETHANE, CARBON TETRACHLORIDE AND CHLORINATED FLUOROCARBONS; ALL SPENT SOLVENT MIXTURES/BLENDS USED IN DEGREASING CONTAINING, BEFORE USE, A TOTAL OF TEN PERCENT OR MORE (BY VOLUME) OF ONE OR MORE OF THE ABOVE HALOGENATED SOLVENTS OR THOSE SOLVENTS LISTED IN F002, F004, AND F005; AND STILL BOTTOMS FROM THE RECOVERY OF THESE SPENT SOLVENTS AND SPENT SOLVENT MIXTURES.
Hazardous Waste Code:	791
Waste Code Description:	Liquids with pH < 2
Hazardous Waste Code:	P098
Waste Code Description:	POTASSIUM CYANIDE (OR) POTASSIUM CYANIDE K(CN)
Hazardous Waste Code:	512
Waste Code Description:	Other empty containers 30 gallons or more
Hazardous Waste Code:	792
Waste Code Description:	Liquids with pH < 2 with metals
Hazardous Waste Code:	513
Waste Code Description:	Empty containers less than 30 gallons
Hazardous Waste Code:	134
Waste Code Description:	Aqueous solution with <10% total organic residues
Hazardous Waste Code:	352
Waste Code Description:	Other organic solids
Hazardous Waste Code:	551
Waste Code Description:	Laboratory waste chemicals
Hazardous Waste Code:	D011
Waste Code Description:	SILVER
Hazardous Waste Code:	181
Waste Code Description:	Other inorganic solid waste
Hazardous Waste Code:	D005
Waste Code Description:	BARIUM
Hazardous Waste Code:	D007
Waste Code Description:	CHROMIUM
Hazardous Waste Code:	331
Waste Code Description:	Off-specification, aged, or surplus organics
Hazardous Waste Code:	U188
Waste Code Description:	PHENOL
Hazardous Waste Code:	P106
Waste Code Description:	SODIUM CYANIDE (OR) SODIUM CYANIDE NA(CN)
Hazardous Waste Code:	261
Waste Code Description:	Polychlorinated biphenyls and material containing PCB's
Hazardous Waste Code:	D009
Waste Code Description:	MERCURY
Hazardous Waste Code:	223
Waste Code Description:	Unspecified oil-containing waste
Hazardous Waste Code:	141
Waste Code Description:	Off-specification, aged, or surplus inorganics
Hazardous Waste Code:	D010
Waste Code Description:	SELENIUM

Hazardous Waste Code: 135
Waste Code Description: Unspecified aqueous solution

Hazardous Waste Code: D019
Waste Code Description: CARBON TETRACHLORIDE

Hazardous Waste Code: P105
Waste Code Description: SODIUM AZIDE

Hazardous Waste Code: D002
Waste Code Description: CORROSIVE WASTE

Hazardous Waste Code: F003
Waste Code Description: THE FOLLOWING SPENT NONHALOGENATED SOLVENTS: XYLENE, ACETONE, ETHYL ACETATE, ETHYL BENZENE, ETHYL ETHER, METHYL ISOBUTYL KETONE, N-BUTYL ALCOHOL, CYCLOHEXANONE, AND METHANOL; ALL SPENT SOLVENT MIXTURES/BLENDS CONTAINING, BEFORE USE, ONLY THE ABOVE SPENT NONHALOGENATED SOLVENTS; AND ALL SPENT SOLVENT MIXTURES/BLENDS CONTAINING, BEFORE USE, ONE OR MORE OF THE ABOVE NONHALOGENATED SOLVENTS, AND A TOTAL OF TEN PERCENT OR MORE (BY VOLUME) OF ONE OR MORE OF THOSE SOLVENTS LISTED IN F001, F002, F004, AND F005; AND STILL BOTTOMS FROM THE RECOVERY OF THESE SPENT SOLVENTS AND SPENT SOLVENT MIXTURES.

Hazardous Waste Code: D003
Waste Code Description: REACTIVE WASTE

Hazardous Waste Code: D008
Waste Code Description: LEAD

Hazardous Waste Code: D006
Waste Code Description: CADMIUM

Hazardous Waste Handler Details

Sequence No: 5
Receive Date: 20200226
Handler Name: ESD/SJ/SC REGIONAL WASTEWATER FACILITY
Federal Waste Generator Code: 1
Generator Code Description: Large Quantity Generator
Source Type: Annual/Biennial Report update with Notification

Waste Code Details

Hazardous Waste Code: D009
Waste Code Description: MERCURY

Hazardous Waste Code: 551
Waste Code Description: Laboratory waste chemicals

Hazardous Waste Code: 343
Waste Code Description: Unspecified organic liquid mixture

Hazardous Waste Code: D018
Waste Code Description: BENZENE

Hazardous Waste Code: D002
Waste Code Description: CORROSIVE WASTE

Hazardous Waste Code: D005
Waste Code Description: BARIUM

Hazardous Waste Code: 121
Waste Code Description: Alkaline solution (pH >12.5) with metals (antimony, arsenic, barium, beryllium, cadmium, chromium, cobalt, copper, lead, mercury, molybdenum, nickel, selenium, silver, thallium, vanadium, and zinc)

Hazardous Waste Code: 141
Waste Code Description: Off-specification, aged, or surplus inorganics

Hazardous Waste Code: 181
Waste Code Description: Other inorganic solid waste

Hazardous Waste Code: D001
Waste Code Description: IGNITABLE WASTE

Hazardous Waste Code: F003
Waste Code Description: THE FOLLOWING SPENT NONHALOGENATED SOLVENTS: XYLENE, ACETONE, ETHYL ACETATE, ETHYL BENZENE, ETHYL ETHER, METHYL ISOBUTYL KETONE, N-BUTYL ALCOHOL, CYCLOHEXANONE, AND METHANOL; ALL SPENT SOLVENT MIXTURES/BLENDS CONTAINING, BEFORE USE, ONLY THE ABOVE SPENT NONHALOGENATED SOLVENTS; AND ALL SPENT SOLVENT MIXTURES/BLENDS CONTAINING, BEFORE USE, ONE OR MORE OF THE ABOVE NONHALOGENATED SOLVENTS, AND A TOTAL OF TEN PERCENT OR MORE (BY VOLUME) OF ONE OR MORE OF THOSE SOLVENTS LISTED IN F001, F002, F004, AND F005; AND STILL BOTTOMS FROM THE RECOVERY OF THESE SPENT SOLVENTS AND SPENT SOLVENT MIXTURES.

Hazardous Waste Code: D007
Waste Code Description: CHROMIUM

Hazardous Waste Code: 261
Waste Code Description: Polychlorinated biphenyls and material containing PCB's

Hazardous Waste Code: D006
Waste Code Description: CADMIUM

Hazardous Waste Code: 352
Waste Code Description: Other organic solids

Hazardous Waste Code: 791
Waste Code Description: Liquids with pH < 2

Hazardous Waste Code: D004
Waste Code Description: ARSENIC

Hazardous Waste Code: D008
Waste Code Description: LEAD

Hazardous Waste Code: F001
Waste Code Description: THE FOLLOWING SPENT HALOGENATED SOLVENTS USED IN DEGREASING: TETRACHLOROETHYLENE, TRICHLORETHYLENE, METHYLENE CHLORIDE, 1,1,1-TRICHLOROETHANE, CARBON TETRACHLORIDE AND CHLORINATED FLUOROCARBONS; ALL SPENT SOLVENT MIXTURES/BLENDS USED IN DEGREASING CONTAINING, BEFORE USE, A TOTAL OF TEN PERCENT OR MORE (BY VOLUME) OF ONE OR MORE OF THE ABOVE HALOGENATED SOLVENTS OR THOSE SOLVENTS LISTED IN F002, F004, AND F005; AND STILL BOTTOMS FROM THE RECOVERY OF THESE SPENT SOLVENTS AND SPENT SOLVENT MIXTURES.

Hazardous Waste Handler Details

Sequence No: 1
Receive Date: 19920227
Handler Name: SAN JOSE/SANTA CLARA WPCP
Federal Waste Generator Code: 1
Generator Code Description: Large Quantity Generator
Source Type: Annual/Biennial Report

Hazardous Waste Handler Details

Sequence No: 1
Receive Date: 19810617
Handler Name: SAN JOSE/SANTA CLARA WPCP
Federal Waste Generator Code: 1
Generator Code Description: Large Quantity Generator
Source Type: Notification

Hazardous Waste Handler Details

Sequence No: 1

Receive Date: 19960901
Handler Name: SAN JOSE/SANTA CLARA WPCP
Federal Waste Generator Code: 1
Generator Code Description: Large Quantity Generator
Source Type: Implementer

Hazardous Waste Handler Details

Sequence No: 2
Receive Date: 19960901
Handler Name: SAN JOSE/SANTA CLARA WPCP
Federal Waste Generator Code: 2
Generator Code Description: Small Quantity Generator
Source Type: Implementer

Hazardous Waste Handler Details

Sequence No: 3
Receive Date: 20160225
Handler Name: SAN JOSE / SANTA CLARA WATER POLLUTION CONTROL PLANT
Federal Waste Generator Code: 1
Generator Code Description: Large Quantity Generator
Source Type: Annual/Biennial Report update with Notification

Waste Code Details

Hazardous Waste Code: D009
Waste Code Description: MERCURY

Hazardous Waste Code: D003
Waste Code Description: REACTIVE WASTE

Hazardous Waste Code: D022
Waste Code Description: CHLOROFORM

Hazardous Waste Code: D001
Waste Code Description: IGNITABLE WASTE

Hazardous Waste Code: D006
Waste Code Description: CADMIUM

Hazardous Waste Code: U144
Waste Code Description: ACETIC ACID, LEAD(2+) SALT (OR) LEAD ACETATE

Hazardous Waste Code: D011
Waste Code Description: SILVER

Hazardous Waste Code: P098
Waste Code Description: POTASSIUM CYANIDE (OR) POTASSIUM CYANIDE K(CN)

Hazardous Waste Code: D004
Waste Code Description: ARSENIC

Hazardous Waste Code: D007
Waste Code Description: CHROMIUM

Hazardous Waste Code: 551
Waste Code Description: Laboratory waste chemicals

Hazardous Waste Code: 331
Waste Code Description: Off-specification, aged, or surplus organics

Hazardous Waste Code: D008
Waste Code Description: LEAD

Hazardous Waste Code: 181
Waste Code Description: Other inorganic solid waste

Hazardous Waste Code: F003
Waste Code Description: THE FOLLOWING SPENT NONHALOGENATED SOLVENTS: XYLENE, ACETONE, ETHYL ACETATE, ETHYL BENZENE, ETHYL ETHER, METHYL ISOBUTYL KETONE, N-BUTYL ALCOHOL, CYCLOHEXANONE, AND METHANOL; ALL SPENT SOLVENT MIXTURES/BLENDS CONTAINING, BEFORE USE, ONLY THE ABOVE SPENT NONHALOGENATED SOLVENTS; AND ALL SPENT SOLVENT MIXTURES/BLENDS CONTAINING, BEFORE USE, ONE OR MORE OF THE ABOVE NONHALOGENATED SOLVENTS, AND A TOTAL OF TEN PERCENT OR MORE (BY VOLUME) OF ONE OR MORE OF THOSE SOLVENTS LISTED IN F001, F002, F004, AND F005; AND STILL BOTTOMS FROM THE RECOVERY OF THESE SPENT SOLVENTS AND SPENT SOLVENT MIXTURES.

Hazardous Waste Code: 343
Waste Code Description: Unspecified organic liquid mixture

Hazardous Waste Code: 141
Waste Code Description: Off-specification, aged, or surplus inorganics

Hazardous Waste Code: F001
Waste Code Description: THE FOLLOWING SPENT HALOGENATED SOLVENTS USED IN DEGREASING: TETRACHLOROETHYLENE, TRICHLORETHYLENE, METHYLENE CHLORIDE, 1,1,1-TRICHLOROETHANE, CARBON TETRACHLORIDE AND CHLORINATED FLUOROCARBONS; ALL SPENT SOLVENT MIXTURES/BLENDS USED IN DEGREASING CONTAINING, BEFORE USE, A TOTAL OF TEN PERCENT OR MORE (BY VOLUME) OF ONE OR MORE OF THE ABOVE HALOGENATED SOLVENTS OR THOSE SOLVENTS LISTED IN F002, F004, AND F005; AND STILL BOTTOMS FROM THE RECOVERY OF THESE SPENT SOLVENTS AND SPENT SOLVENT MIXTURES.

Hazardous Waste Code: D038
Waste Code Description: PYRIDINE

Hazardous Waste Code: P105
Waste Code Description: SODIUM AZIDE

Hazardous Waste Code: D005
Waste Code Description: BARIUM

Hazardous Waste Code: D002
Waste Code Description: CORROSIVE WASTE

Hazardous Waste Code: 352
Waste Code Description: Other organic solids

Hazardous Waste Code: D018
Waste Code Description: BENZENE

Hazardous Waste Handler Details

Sequence No: 6
Receive Date: 20220225
Handler Name: ESD/SJ/SC REGIONAL WASTEWATER FACILITY
Federal Waste Generator Code: 1
Generator Code Description: Large Quantity Generator
Source Type: Annual/Biennial Report update with Notification

Waste Code Details

Hazardous Waste Code: F001
Waste Code Description: THE FOLLOWING SPENT HALOGENATED SOLVENTS USED IN DEGREASING: TETRACHLOROETHYLENE, TRICHLORETHYLENE, METHYLENE CHLORIDE, 1,1,1-TRICHLOROETHANE, CARBON TETRACHLORIDE AND CHLORINATED FLUOROCARBONS; ALL SPENT SOLVENT MIXTURES/BLENDS USED IN DEGREASING CONTAINING, BEFORE USE, A TOTAL OF TEN PERCENT OR MORE (BY VOLUME) OF ONE OR MORE OF THE ABOVE HALOGENATED SOLVENTS OR THOSE SOLVENTS LISTED IN F002, F004, AND F005; AND STILL BOTTOMS FROM THE RECOVERY OF THESE SPENT SOLVENTS AND SPENT SOLVENT MIXTURES.

Hazardous Waste Code: 551
Waste Code Description: Laboratory waste chemicals

Hazardous Waste Code: 352
Waste Code Description: Other organic solids

Hazardous Waste Code: 791
Waste Code Description: Liquids with pH < 2

Hazardous Waste Code: D011
Waste Code Description: SILVER

Hazardous Waste Code: P105
Waste Code Description: SODIUM AZIDE

Hazardous Waste Code: D005
Waste Code Description: BARIUM

Hazardous Waste Code: D038
Waste Code Description: PYRIDINE

Hazardous Waste Code: 261
Waste Code Description: Polychlorinated biphenyls and material containing PCB's

Hazardous Waste Code: 181
Waste Code Description: Other inorganic solid waste

Hazardous Waste Code: D001
Waste Code Description: IGNITABLE WASTE

Hazardous Waste Code: 343
Waste Code Description: Unspecified organic liquid mixture

Hazardous Waste Code: D009
Waste Code Description: MERCURY

Hazardous Waste Code: F003
Waste Code Description: THE FOLLOWING SPENT NONHALOGENATED SOLVENTS: XYLENE, ACETONE, ETHYL ACETATE, ETHYL BENZENE, ETHYL ETHER, METHYL ISOBUTYL KETONE, N-BUTYL ALCOHOL, CYCLOHEXANONE, AND METHANOL; ALL SPENT SOLVENT MIXTURES/BLENDS CONTAINING, BEFORE USE, ONLY THE ABOVE SPENT NONHALOGENATED SOLVENTS; AND ALL SPENT SOLVENT MIXTURES/BLENDS CONTAINING, BEFORE USE, ONE OR MORE OF THE ABOVE NONHALOGENATED SOLVENTS, AND A TOTAL OF TEN PERCENT OR MORE (BY VOLUME) OF ONE OR MORE OF THOSE SOLVENTS LISTED IN F001, F002, F004, AND F005; AND STILL BOTTOMS FROM THE RECOVERY OF THESE SPENT SOLVENTS AND SPENT SOLVENT MIXTURES.

Hazardous Waste Code: D002
Waste Code Description: CORROSIVE WASTE

Hazardous Waste Code: P012
Waste Code Description: ARSENIC OXIDE AS2O3 (OR) ARSENIC TRIOXIDE

Hazardous Waste Code: D004
Waste Code Description: ARSENIC

Hazardous Waste Code: D007
Waste Code Description: CHROMIUM

Hazardous Waste Code: D008
Waste Code Description: LEAD

Hazardous Waste Handler Details

Sequence No: 2
Receive Date: 20140301
Handler Name: SAN JOSE/SANTA CLARA WATER POLLUTION CONTROL PLANT
Federal Waste Generator Code: 1
Generator Code Description: Large Quantity Generator
Source Type: Annual/Biennial Report update with Notification

Waste Code Details

Hazardous Waste Code: D001
Waste Code Description: IGNITABLE WASTE

Hazardous Waste Code: D005
Waste Code Description: BARIUM

Hazardous Waste Code: D008
Waste Code Description: LEAD

Hazardous Waste Code: D018
Waste Code Description: BENZENE

Hazardous Waste Code: D002
Waste Code Description: CORROSIVE WASTE

Hazardous Waste Code: D007
Waste Code Description: CHROMIUM

Hazardous Waste Code: D004
Waste Code Description: ARSENIC

Hazardous Waste Code: D038
Waste Code Description: PYRIDINE

Hazardous Waste Code: D011
Waste Code Description: SILVER

Hazardous Waste Code: D009
Waste Code Description: MERCURY

Hazardous Waste Code: D006
Waste Code Description: CADMIUM

Hazardous Waste Handler Details

Sequence No: 4
Receive Date: 20180227
Handler Name: ESD/SJ/SC REGIONAL WASTEWATER FACILITY
Federal Waste Generator Code: 1
Generator Code Description: Large Quantity Generator
Source Type: Annual/Biennial Report update with Notification

Waste Code Details

Hazardous Waste Code: 352
Waste Code Description: Other organic solids

Hazardous Waste Code: D009
Waste Code Description: MERCURY

Hazardous Waste Code: 181
Waste Code Description: Other inorganic solid waste

Hazardous Waste Code: 141
Waste Code Description: Off-specification, aged, or surplus inorganics

Hazardous Waste Code: 791
Waste Code Description: Liquids with pH < 2

Hazardous Waste Code: D005
Waste Code Description: BARIUM

Hazardous Waste Code: D008
Waste Code Description: LEAD

Hazardous Waste Code: F001
Waste Code Description: THE FOLLOWING SPENT HALOGENATED SOLVENTS USED IN DEGREASING: TETRACHLOROETHYLENE, TRICHLORETHYLENE, METHYLENE CHLORIDE, 1,1,1-TRICHLOROETHANE, CARBON TETRACHLORIDE AND CHLORINATED FLUOROCARBONS; ALL SPENT SOLVENT MIXTURES/BLENDS USED IN DEGREASING CONTAINING, BEFORE USE, A TOTAL OF TEN PERCENT OR MORE (BY VOLUME) OF ONE OR MORE OF THE ABOVE HALOGENATED SOLVENTS OR THOSE SOLVENTS LISTED IN F002, F004, AND F005; AND STILL BOTTOMS FROM THE RECOVERY OF THESE SPENT SOLVENTS AND SPENT SOLVENT MIXTURES.

Hazardous Waste Code: D011
Waste Code Description: SILVER

Hazardous Waste Code: 551
Waste Code Description: Laboratory waste chemicals

Hazardous Waste Code: P098
Waste Code Description: POTASSIUM CYANIDE (OR) POTASSIUM CYANIDE K(CN)

Hazardous Waste Code: F003
Waste Code Description: THE FOLLOWING SPENT NONHALOGENATED SOLVENTS: XYLENE, ACETONE, ETHYL ACETATE, ETHYL BENZENE, ETHYL ETHER, METHYL ISOBUTYL KETONE, N-BUTYL ALCOHOL, CYCLOHEXANONE, AND METHANOL; ALL SPENT SOLVENT MIXTURES/BLENDS CONTAINING, BEFORE USE, ONLY THE ABOVE SPENT NONHALOGENATED SOLVENTS; AND ALL SPENT SOLVENT MIXTURES/BLENDS CONTAINING, BEFORE USE, ONE OR MORE OF THE ABOVE NONHALOGENATED SOLVENTS, AND A TOTAL OF TEN PERCENT OR MORE (BY VOLUME) OF ONE OR MORE OF THOSE SOLVENTS LISTED IN F001, F002, F004, AND F005; AND STILL BOTTOMS FROM THE RECOVERY OF THESE SPENT SOLVENTS AND SPENT SOLVENT MIXTURES.

Hazardous Waste Code: F005
Waste Code Description: THE FOLLOWING SPENT NONHALOGENATED SOLVENTS: TOLUENE, METHYL ETHYL KETONE, CARBON DISULFIDE, ISOBUTANOL, PYRIDINE, BENZENE, 2-ETHOXYETHANOL, AND 2-NITROPROPANE; ALL SPENT SOLVENT MIXTURES/BLENDS CONTAINING, BEFORE USE, A TOTAL OF TEN PERCENT OR MORE (BY VOLUME) OF ONE OR MORE OF THE ABOVE NONHALOGENATED SOLVENTS OR THOSE SOLVENTS LISTED IN F001, F002, OR F004; AND STILL BOTTOMS FROM THE RECOVERY OF THESE SPENT SOLVENTS AND SPENT SOLVENT MIXTURES.

Hazardous Waste Code: D003
Waste Code Description: REACTIVE WASTE

Hazardous Waste Code: D038
Waste Code Description: PYRIDINE

Hazardous Waste Code: 343
Waste Code Description: Unspecified organic liquid mixture

Hazardous Waste Code: 331
Waste Code Description: Off-specification, aged, or surplus organics

Hazardous Waste Code: D001
Waste Code Description: IGNITABLE WASTE

Hazardous Waste Code: D007
Waste Code Description: CHROMIUM

Hazardous Waste Code: D002
Waste Code Description: CORROSIVE WASTE

Hazardous Waste Code: D006
Waste Code Description: CADMIUM

Owner/Operator Details

Owner/Operator Ind: Current Owner
Type: Municipal
Name: POLLUTION CONTROL PLANT
Dt Became Current: 19590506
Dt Ended Current:
Phone: 408-945-5300
Street No: 700
Street 1: LOS ESTEROS ROAD
Street 2:
City: SAN JOSE
State: CA
Country:

Map Key	Number of Records	Direction	Distance (mi/ft)	Elev/Diff (ft)	Site	DB

Source Type:	Annual/Biennial Report update with Notification	**Zip Code:**	95134
Owner/Operator Ind:	Current Operator	**Street No:**	
Type:	Municipal	**Street 1:**	
Name:	DALE IHRKE ON BEHALF OF THE CITY OF SJ	**Street 2:**	
Dt Became Current:	20061022	**City:**	
Dt Ended Current:		**State:**	CA
Phone:		**Country:**	
Source Type:	Annual/Biennial Report update with Notification	**Zip Code:**	95134
Owner/Operator Ind:	Current Owner	**Street No:**	700
Type:	Municipal	**Street 1:**	LOS ESTEROS ROAD
Name:	CITY OF SAN JOSE	**Street 2:**	
Dt Became Current:	19590506	**City:**	SAN JOSE
Dt Ended Current:		**State:**	CA
Phone:	408-635-6600	**Country:**	US
Source Type:	Annual/Biennial Report update with Notification	**Zip Code:**	95134
Owner/Operator Ind:	Current Owner	**Street No:**	700
Type:	Municipal	**Street 1:**	LOS ESTEROS RD
Name:	CITY OF SAN JOSE	**Street 2:**	
Dt Became Current:	19590506	**City:**	SAN JOSE
Dt Ended Current:		**State:**	CA
Phone:		**Country:**	
Source Type:	Annual/Biennial Report update with Notification	**Zip Code:**	95134
Owner/Operator Ind:	Current Operator	**Street No:**	
Type:	Municipal	**Street 1:**	
Name:	SAN JOSE/SANTA CLARA WPCP	**Street 2:**	
Dt Became Current:	19590506	**City:**	
Dt Ended Current:		**State:**	
Phone:		**Country:**	
Source Type:	Annual/Biennial Report update with Notification	**Zip Code:**	
Owner/Operator Ind:	Current Operator	**Street No:**	700
Type:	Municipal	**Street 1:**	LOS ESTEROS RD
Name:	SJ/SC WATER POLLUTION CONTROL PLANT	**Street 2:**	
Dt Became Current:	19590506	**City:**	SAN JOSE
Dt Ended Current:		**State:**	CA
Phone:		**Country:**	US
Source Type:	Annual/Biennial Report update with Notification	**Zip Code:**	95134
Owner/Operator Ind:	Current Operator	**Street No:**	700
Type:	Municipal	**Street 1:**	LOS ESTEROS ROAD
Name:	SAN JOSE/SANTA CLARA WATER POLLUTION CONTROL PLANT	**Street 2:**	
Dt Became Current:	19590506	**City:**	SAN JOSE
Dt Ended Current:		**State:**	CA
Phone:	408-635-6600	**Country:**	US
Source Type:	Annual/Biennial Report update with Notification	**Zip Code:**	95134-1001
Owner/Operator Ind:	Current Owner	**Street No:**	700
Type:	Municipal	**Street 1:**	LOS ESTEROS ROAD
Name:	CITY OF SAN JOSE	**Street 2:**	
Dt Became Current:	19590506	**City:**	SAN JOSE
Dt Ended Current:		**State:**	CA
Phone:	405-635-6600	**Country:**	US
Source Type:	Annual/Biennial Report update with Notification	**Zip Code:**	95134-1001
Owner/Operator Ind:	Current Operator	**Street No:**	
Type:	Private	**Street 1:**	NOT REQUIRED
Name:	NOT REQUIRED	**Street 2:**	
Dt Became Current:		**City:**	NOT REQUIRED
Dt Ended Current:		**State:**	ME
Phone:	415-555-1212	**Country:**	
Source Type:	Implementer	**Zip Code:**	99999

Map Key	Number of Records	Direction	Distance (mi/ft)	Elev/Diff (ft)	Site	DB

Owner/Operator Ind:	Current Owner	**Street No:**	
Type:	Private	**Street 1:**	NOT REQUIRED
Name:	NOT REQUIRED	**Street 2:**	
Dt Became Current:		**City:**	NOT REQUIRED
Dt Ended Current:		**State:**	ME
Phone:	415-555-1212	**Country:**	
Source Type:	Notification	**Zip Code:**	99999

Historical Handler Details

Receive Dt:	20140301
Generator Code Description:	Large Quantity Generator
Handler Name:	SAN JOSE/SANTA CLARA WATER POLLUTION CONTROL PLANT

Receive Dt:	19960901
Generator Code Description:	Small Quantity Generator
Handler Name:	SAN JOSE/SANTA CLARA WPCP

Receive Dt:	20200226
Generator Code Description:	Large Quantity Generator
Handler Name:	ESD/SJ/SC REGIONAL WASTEWATER FACILITY

Receive Dt:	20180227
Generator Code Description:	Large Quantity Generator
Handler Name:	ESD/SJ/SC REGIONAL WASTEWATER FACILITY

Receive Dt:	19960901
Generator Code Description:	Large Quantity Generator
Handler Name:	SAN JOSE/SANTA CLARA WPCP

Receive Dt:	19810617
Generator Code Description:	Large Quantity Generator
Handler Name:	SAN JOSE/SANTA CLARA WPCP

Receive Dt:	20100426
Generator Code Description:	Large Quantity Generator
Handler Name:	SAN JOSE/SANTA CLARA WATER POLLUTION CONTROL PLANT

Receive Dt:	20160225
Generator Code Description:	Large Quantity Generator
Handler Name:	SAN JOSE / SANTA CLARA WATER POLLUTION CONTROL PLANT

Receive Dt:	19920227
Generator Code Description:	Large Quantity Generator
Handler Name:	SAN JOSE/SANTA CLARA WPCP

42	***3 of 76***	***SSE***	***0.06 / 302.84***	***12.46 / 7***	***WATER POLLUTION CONTROL PLANT 700 LOS ESTEROS RD SAN JOSE CA 95134***	***DELISTED TNK***

Delisted Storage Tanks

Facility ID:	402169	**County:**	Santa Clara
Latitude:	37.435598	**Original Source:**	UST
Longitude:	-121.945048	**Record Date:**	30-JAN-2017
Permitting Agency:	SAN JOSE, CITY OF		

42	***4 of 76***	***SSE***	***0.06 / 302.84***	***12.46 / 7***	***San Jose, City of WWTP 700 Los Esteros Rd San Jose CA***	***LOP SANTACLARA***

SCVWD ID:	06S1W02N01f
Closure Date:	6/4/1985

Map Key	Number of Records	Direction	Distance (mi/ft)	Elev/Diff (ft)	Site	DB
Link:		http://lustop.sccgov.org/files/06S1W02N01f/				
42	5 of 76	SSE	0.06 / 302.84	12.46 / 7	SAN JOSE WATER POLLUTION CONTROL PLANT 700 LOS ESTEROS AVE SAN JOSE CA 95134	CLEANUP SITES

Global ID: SL18357777
Status: OPEN - INACTIVE
Status Date: 9/23/2015
Site Facility Type: CLEANUP PROGRAM SITE
Data Source: Cleanup Program Sites from GeoTracker Search; Cleanup Sites from GeoTracker Cleanup Sites Data Download
County: SANTA CLARA
Latitude: 37.4342493369569
Longitude: -121.952018737793
RWQCB Region:

Cleanup Sites from GeoTracker Cleanup Sites Data Download - Facilities Detail

RB Case No: 43S0536
Local Case No:
Begin Date: 1/1/1997
Lead Agency: SAN FRANCISCO BAY RWQCB (REGION 2)
Local Agency: SAN JOSE, CITY OF
CUF Case: NO
CalEnvScreen Score:
EPA Region: 9
Qty Rlsd Gallons:
Potential COC: Diesel
How Discovered: * RPR, Nuisance Conditions
Stop Method: Other Means
Stop Description: Line no longer in use.
Case Worker: UUU
Military DoD Site: No
Leak Reported Dt: 1997-01-02 00:00:00
No Further Action Dt:
Potential Media of Concern: Other Groundwater (uses other than drinking water), Soil
How Discovered Description: Diesel impacted soil and groundwater discovered during construction activities.
Calwater Watershed Name: Santa Clara - Coyote Creek (205.30)
DWR GW Subbasin Name: Santa Clara Valley - Santa Clara (2-009.02)
Disadvantaged Community:
Coordinate Source: Google Map Move
Discharge Cause: Other
Discharge Source: Piping
Facility Project Sub Type:
Calenviroscreen 3 Score: 81-85%
Calenviroscreen 4 Score: 65-70%
File Location: Regional Board
Site History:

Cleanup Sites from GeoTracker Cleanup Sites Data Download - Status History

Status: Open - Case Begin Date
Status Date: 1997-01-01 00:00:00

Status: Completed - Case Closed
Status Date: 1997-04-11 00:00:00

Status: Open - Remediation
Status Date: 1997-04-16 00:00:00

Status: Open - Inactive
Status Date: 2015-09-23 00:00:00

Cleanup Sites from GeoTracker Cleanup Sites Data Download - Regulatory Contacts

Contact Type: Regional Board Caseworker - Primary Caseworker

Contact Name: Regional Water Board
Organization Name: SAN FRANCISCO BAY RWQCB (REGION 2)
Address: 1515 CLAY ST SUITE 1400
City: OAKLAND
Email:
Phone No:

Cleanup Program Sites from GeoTracker Search - Regulatory Profile

Project Status:
Cuf Claim No:
CUF Priority Assign:
CUF Amount Paid:
Composting Method:
Facility Type:
WDR Place Type:
WDR File No:
WDR Order No:
File Location: REGIONAL BOARD
User Defined Beneficial Use:
Designated Beneficial Use: MUN, AGR, IND, PROC
Designated Beneficl Use Desc: Municipal and Domestic Supply, Agricultural Supply, Industrial Service Supply, Industrial Process Supply
Project Oversight Agencies:
Report Link: https://geotracker.waterboards.ca.gov/profile_report?global_id=SL18357777
Cleanup Status Detail: OPEN - INACTIVE AS OF 9/23/2015
Potential COC: DIESEL
Potential Media of Concern: OTHER GROUNDWATER (USES OTHER THAN DRINKING WATER), SOIL
Groundwater Monitoring Freq:
DWR GW Sub Basin: Santa Clara Valley - Santa Clara (2-009.02)
CalWater Watershed Name: Santa Clara - Coyote Creek (205.30)
Post Closure Site Management:
Future Land Use:
Cleanup Oversight Agencies: SAN FRANCISCO BAY RWQCB (REGION 2) (LEAD) - CASE #: 43S0536
CASEWORKER: Regional Water Board
Cleanup History Link: https://geotracker.waterboards.ca.gov/profile_report_include?global_id=SL18357777&tabname=regulatoryhistory
Site History:

No site history available

Sites from GeoTracker Search - Cleanup Action Report (as of May 25, 2023)

Action Type: FREE PRODUCT REMOVAL
Begin Date: 1/1/1997
End Date: 6/1/1997
Phase: Liquid Waste
Contaminant Mass Removed: 20,000 Gallons
Description: Approximately 20,000 gallons of diesel were removed from an excavation during activities pertaining to the construction of the South bay Water Recycling Project. An additional 2.91 million gallons of groundwater containing dissolved diesel but no free product were extracted and treated form 9/9/1997 through 2/10/1998.

Action Type: PUMP & TREAT (P&T) GROUNDWATER
Begin Date: 9/9/1997
End Date: 2/10/1998
Phase: Water
Contaminant Mass Removed:
Description:

Sites from GeoTracker Search - Regulatory Activities (as of May 25, 2023)

Action Type: Other Regulatory Actions
Action: Annual Estimation Letter - #43S0536
Action Date: 7/9/2015
Received Issue Date: 7/9/2015
Doc Link: https://geotracker.waterboards.ca.gov/view_documents?global_id=SL18357777&enforcement_id=6252347&temptable=ENFORCEMENT

Title Description Comments:

Annual Estimate for SCP Cost Recovery Oversight for San Jose Water Pollution Control Plant, 700 Los Esteros Avenue, San Jose, Santa Clara County

Action Type: Notices
Action: Letter - Notice - #43S0536
Action Date: 3/18/2015
Received Issue Date: 3/18/2015
Doc Link: https://geotracker.waterboards.ca.gov/view_documents?global_id=SL18357777&enforcement_id=6239934&temptable=ENFORCEMENT
Title Description Comments:

Courtesy Notice - Requirement for Electronic Reporting in GeoTracker

Action Type: Agreements
Action: Cost Recovery Agreement / N. of Reimbursement - #43S0536
Action Date: 7/18/2014
Received Issue Date: 7/18/2014
Doc Link: https://geotracker.waterboards.ca.gov/view_documents?global_id=SL18357777&enforcement_id=6215578&temptable=ENFORCEMENT
Title Description Comments:

Annual Estimate for SCP Cost Recovery Oversight for, San Jose Water Pollution Control Plant, 700 Los Esteros Avenue San Jose, Santa Clara County

Action Type: Agreements
Action: Cost Recovery Agreement / N. of Reimbursement
Action Date: 7/8/2013
Received Issue Date: 7/8/2013
Doc Link: https://geotracker.waterboards.ca.gov/view_documents?global_id=SL18357777&enforcement_id=6166546&temptable=ENFORCEMENT
Title Description Comments:

Annual Estimate Letter for Cost Recovery

Action Type: Agreements
Action: Cost Recovery Agreement Settlements / Decrees
Action Date: 7/1/2003
Received Issue Date: 7/1/2003
Doc Link: https://geotracker.waterboards.ca.gov/view_documents?global_id=SL18357777&enforcement_id=6459881&temptable=ENFORCEMENT
Title Description Comments:

Annual Estimate for SLIC Cost Recovery Oversight

Action Type: Cleanup Action
Action: Pump & Treat (P&T) Groundwater
Action Date: 9/9/1997
Received Issue Date:
Doc Link:
Title Description Comments:

Action Type: Agreements
Action: Cost Recovery Agreement / N. of Reimbursement - #2188.14
Action Date: 4/17/1997
Received Issue Date: 4/17/1997
Doc Link: https://geotracker.waterboards.ca.gov/view_documents?global_id=SL18357777&enforcement_id=6261543&temptable=ENFORCEMENT
Title Description Comments:

Spills, Leaks, Investigations, and Cleanup (SLIC) Program for Recovery of Oversight Costs

Action Type: Other Regulatory Actions
Action: Staff Letter - #2188.14
Action Date: 4/15/1997

Received Issue Date: 4/15/1997
Doc Link: https://geotracker.waterboards.ca.gov/view_documents?global_id=SL18357777&enforcement_id=6261544&temptable=ENFORCEMENT
Title Description Comments:

Workplan Approval for Activities at the San Jose Water Pollution Control Plant

Action Type: Leak Action
Action: Leak Reported
Action Date: 1/2/1997
Received Issue Date:
Doc Link:
Title Description Comments:

Action Type: Leak Action
Action: Leak Began
Action Date: 1/1/1997
Received Issue Date:
Doc Link:
Title Description Comments:

Action Type: Leak Action
Action: Leak Discovery
Action Date: 1/1/1997
Received Issue Date:
Doc Link:
Title Description Comments:

Action Type: Leak Action
Action: Leak Stopped
Action Date: 1/1/1997
Received Issue Date:
Doc Link:
Title Description Comments:

Action Type: Cleanup Action
Action: Free Product Removal
Action Date: 1/1/1997
Received Issue Date:
Doc Link:
Title Description Comments:

Approximately 20,000 gallons of diesel were removed from an excavation during activities pertaining to the construction of the South bay Water Recycling Project. An additional 2.91 million gallons of groundwater containing dissolved diesel but no free product were extracted and treated form 9/9/1997 through 2/10/1998.

Sites from GeoTracker Search - Documents (as of May 25, 2023)

Document Type: Site Documents ***Document Date:*** 7/9/2015
Type: ANNUAL ESTIMATION LETTER ***Submitted:***
Submitted By: ASHA TURMAN (REGULATOR)
Title: ANNUAL ESTIMATE FOR SCP COST RECOVERY OVERSIGHT FOR SAN JOSE WATER POLLUTION CONTROL PLANT, 700 LOS ESTEROS AVENUE, SAN JOSE, SANTA CLARA COUNTY
Title Link: https://geotracker.waterboards.ca.gov/view_documents?global_id=SL18357777&enforcement_id=6252347

Document Type: Site Documents ***Document Date:*** 3/18/2015
Type: LETTER - NOTICE ***Submitted:***
Submitted By: ASHA TURMAN (REGULATOR)
Title: COURTESY NOTICE - REQUIREMENT FOR ELECTRONIC REPORTING IN GEOTRACKER
Title Link: https://geotracker.waterboards.ca.gov/view_documents?global_id=SL18357777&enforcement_id=6239934

Document Type: Site Documents ***Document Date:*** 7/8/2013
Type: COST RECOVERY AGREEMENT / N. OF ***Submitted:***

REIMBURSEMENT
Submitted By: MICHAEL WRIGLEY (REGULATOR)
Title: ANNUAL ESTIMATE LETTER FOR COST RECOVERY
Title Link: https://geotracker.waterboards.ca.gov/view_documents?global_id=SL18357777&enforcement_id=6166546

Document Type: Site Documents **Document Date:** 7/18/2014
Type: COST RECOVERY AGREEMENT / N. OF REIMBURSEMENT **Submitted:**
Submitted By: ASHA TURMAN (REGULATOR)
Title: ANNUAL ESTIMATE FOR SCP COST RECOVERY OVERSIGHT FOR, SAN JOSE WATER POLLUTION CONTROL PLANT, 700 LOS ESTEROS AVENUE SAN JOSE, SANTA CLARA COUNTY
Title Link: https://geotracker.waterboards.ca.gov/view_documents?global_id=SL18357777&enforcement_id=6215578

Document Type: Site Documents **Document Date:** 4/17/1997
Type: COST RECOVERY AGREEMENT / N. OF REIMBURSEMENT **Submitted:**
Submitted By: ASHA TURMAN (REGULATOR)
Title: SPILLS, LEAKS, INVESTIGATIONS, AND CLEANUP (SLIC) PROGRAM FOR RECOVERY OF OVERSIGHT COSTS
Title Link: https://geotracker.waterboards.ca.gov/view_documents?global_id=SL18357777&enforcement_id=6261543

Document Type: Site Documents **Document Date:** 4/15/1997
Type: STAFF LETTER **Submitted:**
Submitted By: ASHA TURMAN (REGULATOR)
Title: WORKPLAN APPROVAL FOR ACTIVITIES AT THE SAN JOSE WATER POLLUTION CONTROL PLANT
Title Link: https://geotracker.waterboards.ca.gov/view_documents?global_id=SL18357777&enforcement_id=6261544

Document Type: Site Documents **Document Date:** 7/1/2003
Type: COST RECOVERY AGREEMENT SETTLEMENTS / DECREES **Submitted:**
Submitted By: LIZBETH AGUAYO (REGULATOR)
Title: ANNUAL ESTIMATE FOR SLIC COST RECOVERY OVERSIGHT
Title Link: https://geotracker.waterboards.ca.gov/view_documents?global_id=SL18357777&enforcement_id=6459881

Sites from GeoTracker Search - Cleanup Status History (as of May 25, 2023)

Status: Open - Inactive
Date: 9/23/2015

Status: Completed - Case Closed
Date: 4/11/1997

Status: Open - Remediation
Date: 4/16/1997

Status: Open - Case Begin Date
Date: 1/1/1997

42	6 of 76	SSE	0.06 / 302.84	12.46 / 7	SAN JOSE, CITY OF WWTP 700 LOS ESTEROS RD SAN JOSE CA 95134	LUST

Global ID: T0608517987 **Census Tract:** 6085504602
Status Date: 6/4/1985 **Match Key:** T0608517987
Case Type: LUST CLEANUP SITE **County:** SANTA CLARA
Oil Field: **Latitude:** 37.432297
Oil Field Operator: **Longitude:** -121.953189
Status: COMPLETED - CASE CLOSED **RWQCB Region:**

LUST Cleanup Sites from GeoTracker Cleanup Sites Data Download - Facilities Detail

CUF Case: NO
Lead Agency: SANTA CLARA COUNTY LOP
Case Worker: DEH
Local Agency: SANTA CLARA COUNTY LOP
RB Case No:

Local Case No:
File Location: All Files are on GeoTracker or in the Local Agency Database
Potential COC:
Potential Media of Concern: Soil
Begin Date: 6/3/1985
How Discovered:
How Discovered Description:
Stop Method:
Stop Description:
Calwater Watershed Name: Santa Clara - Coyote Creek (205.30)
DWR GW Subbasin Name: Santa Clara Valley - Santa Clara (2-009.02)
Disadvantaged Community:
CalEnvScreen Score:
Coordinate Source: Google Geocode
Discharge Cause:
Discharge Source:
EPA Region: 9
Leak Reported Dt: 1985-06-03 00:00:00
Military DoD Site: No
No Further Action Dt: 1985-06-04 00:00:00
Qty Rlsd Gallons:
Facility Project Sub Type:
Calenviroscreen 3 Score: 61-65%
Calenviroscreen 4 Score: 65-70%
Site History:

LUST Cleanup Sites from GeoTracker Cleanup Sites Data Download - Regulatory Contacts

Contact Type: Local Agency Caseworker - Primary Caseworker
Contact Name: DEH CASEWORKER
Organization Name: SANTA CLARA COUNTY LOP
Address: 1555 Berger Drive, Suite 300
City: SAN JOSE
Email: smp@deh.sccgov.org
Phone No: 4089183400

Contact Type: Regional Board Caseworker
Contact Name: Regional Water Board
Organization Name: SAN FRANCISCO BAY RWQCB (REGION 2)
Address: 1515 CLAY ST SUITE 1400
City: OAKLAND
Email:
Phone No:

LUST Cleanup Sites from GeoTracker Cleanup Sites Data Download - Status History

Status: Open - Case Begin Date
Status Date: 6/3/1985

Status: Completed - Case Closed
Status Date: 6/4/1985

LUST Sites from GeoTracker Search - Regulatory Profile

Site Facility Name: SAN JOSE, CITY OF WWTP
Site Facility Type: LUST CLEANUP SITE
Cleanup Status: COMPLETED - CASE CLOSED
Address: 700 LOS ESTEROS RD
City: SAN JOSE
Zip: 95134
County: SANTA CLARA
Report Link: https://geotracker.waterboards.ca.gov/profile_report?global_id=T0608517987
Cleanup Status Detail: COMPLETED - CASE CLOSED AS OF 6/4/1985
Project Status:
Cleanup History Link: https://geotracker.waterboards.ca.gov/profile_report_include?global_id=T0608517987&tabname=regulatoryhistory

Potential COC: ,
Potential Media of Concern: SOIL
File Location: ALL FILES ARE ON GEOTRACKER OR IN THE LOCAL AGENCY DATABASE
User Defined Beneficial Use:
Designated Beneficial Use: MUN, AGR, IND, PROC
DWR GW Sub Basin: Santa Clara Valley - Santa Clara (2-009.02)
Calwater Watershed Name: Santa Clara - Coyote Creek (205.30)
Post Closure Site Management:
Future Land Use:
Cleanup Oversight Agencies: SANTA CLARA COUNTY LOP (LEAD)
CASEWORKER: DEH CASEWORKER
SAN FRANCISCO BAY RWQCB (REGION 2)
CASEWORKER: Regional Water Board
SANTA CLARA VALLEY WATER DISTRICT - CASE #: 06S1W02N01f
CUF Claim No:
CUF Priority Assig:
CUF Amount Paid:
WDR Place Type:
WDR File No:
WDR Order No:
Project Oversight Agencies:
Facility Type:
Composting Method:
Grndwtr Monitoring Frequency:
Designated Beneficial Use Desc: Municipal and Domestic Supply, Agricultural Supply, Industrial Service Supply, Industrial Process Supply
Site History:

No site history available

LUST Sites from GeoTracker Search - Cleanup Status History

Status: Open - Case Begin Date
Date : 6/3/1985

Status: Completed - Case Closed
Date : 6/4/1985

Sites from GeoTracker Search - Regulatory Activities (as of May 25, 2023)

Action Type: Response Requested - Other
Action: Other Report / Document
Action Date: 3/29/2011
Received Issue Date: 3/29/2011
Doc Link: https://geotracker.waterboards.ca.gov/view_documents_all?global_id=T0608517987&doc_id=5709479
Title Description Comments:

Read me First

Action Type: Response Requested - Other
Action: Other Report / Document
Action Date: 6/4/1985
Received Issue Date: 6/4/1985
Doc Link: https://geotracker.waterboards.ca.gov/view_documents_all?global_id=T0608517987&doc_id=5709480
Title Description Comments:

Microfiche of SCVWD file

Action Type: Leak Action
Action: Leak Reported
Action Date: 6/3/1985
Received Issue Date:
Doc Link:
Title Description Comments:

Map Key	Number of Records	Direction	Distance (mi/ft)	Elev/Diff (ft)	Site	DB

Sites from GeoTracker Search - Documents (as of May 25, 2023)

Document Type:	Site Documents	***Document Date:***	6/4/1985
Type:	OTHER REPORT / DOCUMENT	***Submitted:***	
Submitted By:	LANI LEE (REGULATOR)		
Title:	MICROFICHE OF SCVWD FILE		
Title Link:	https://geotracker.waterboards.ca.gov/view_documents?global_id=T0608517987&document_id=5709480		

Document Type:	Site Documents	***Document Date:***	3/29/2011
Type:	OTHER REPORT / DOCUMENT	***Submitted:***	
Submitted By:	LANI LEE (REGULATOR)		
Title:	READ ME FIRST		
Title Link:	https://geotracker.waterboards.ca.gov/view_documents?global_id=T0608517987&document_id=5709479		

Document Type:	Site Documents	***Document Date:***	10/4/2007
Type:	LETTER	***Submitted:***	
Submitted By:	CYNTHIA MANA-AY (REGULATOR)		
Title:	CASE CLOSURE LETTER & SUMMARY FORM		
Title Link:	https://geotracker.waterboards.ca.gov/site_documents/3352787613/CLOS%5FL%5F1985%2D06%2D04%2Epdf		

42	***7 of 76***	***SSE***	***0.06 / 302.84***	***12.46 / 7***	***SAN JOSE CITY OF WWTP 700 LOS ESTEROS RD SAN JOSE CA 95134***	***LUST***

Global ID:	T0608500423	***Census Tract:***	6085504602
Status Date:	7/15/1990	***Match Key:***	T0608500423
Case Type:	LUST CLEANUP SITE	***County:***	SANTA CLARA
Oil Field:		***Latitude:***	37.4308
Oil Field Operator:		***Longitude:***	-121.9541
Status:	COMPLETED - CASE CLOSED	***RWQCB Region:***	

LUST Cleanup Sites from GeoTracker Cleanup Sites Data Download - Facilities Detail

CUF Case:	NO
Lead Agency:	SAN FRANCISCO BAY RWQCB (REGION 2)
Case Worker:	UUU
Local Agency:	SANTA CLARA COUNTY LOP
RB Case No:	43-0370
Local Case No:	
File Location:	
Potential COC:	Diesel
Potential Media of Concern:	Other Groundwater (uses other than drinking water)
Begin Date:	3/11/1984
How Discovered:	Tank Closure
How Discovered Description:	
Stop Method:	
Stop Description:	
Calwater Watershed Name:	Santa Clara - Coyote Creek (205.30)
DWR GW Subbasin Name:	Santa Clara Valley - Santa Clara (2-009.02)
Disadvantaged Community:	
CalEnvScreen Score:	
Coordinate Source:	* Digitized From APN (Acessor Parcel Maps)
Discharge Cause:	Physc / Mech Damage
Discharge Source:	Tank
EPA Region:	9
Leak Reported Dt:	1984-03-11 00:00:00
Military DoD Site:	No
No Further Action Dt:	1990-07-15 00:00:00
Qty Rlsd Gallons:	
Facility Project Sub Type:	
Calenviroscreen 3 Score:	81-85%
Calenviroscreen 4 Score:	65-70%
Site History:	

LUST Cleanup Sites from GeoTracker Cleanup Sites Data Download - Regulatory Contacts

Contact Type: Regional Board Caseworker - Primary Caseworker
Contact Name: Regional Water Board
Organization Name: SAN FRANCISCO BAY RWQCB (REGION 2)
Address: 1515 CLAY ST SUITE 1400
City: OAKLAND
Email:
Phone No:

Contact Type: Local Agency Caseworker
Contact Name: DEH CASEWORKER
Organization Name: SANTA CLARA COUNTY LOP
Address: 1555 Berger Drive, Suite 300
City: SAN JOSE
Email: smp@deh.sccgov.org
Phone No: 4089183400

LUST Cleanup Sites from GeoTracker Cleanup Sites Data Download - Status History

Status: Open - Site Assessment
Status Date: 6/11/1990

Status: Open - Case Begin Date
Status Date: 3/11/1984

Status: Open - Site Assessment
Status Date: 4/11/1990

Status: Completed - Case Closed
Status Date: 7/15/1990

LUST Sites from GeoTracker Search - Regulatory Profile

Site Facility Name: SAN JOSE CITY OF WWTP
Site Facility Type: LUST CLEANUP SITE
Cleanup Status: COMPLETED - CASE CLOSED
Address: 700 LOS ESTEROS RD
City: SAN JOSE
Zip: 95134
County: SANTA CLARA
Report Link: https://geotracker.waterboards.ca.gov/profile_report?global_id=T0608500423
Cleanup Status Detail: COMPLETED - CASE CLOSED AS OF 7/15/1990
Project Status:
Cleanup History Link: https://geotracker.waterboards.ca.gov/profile_report_include?global_id=T0608500423&tabname=regulatoryhistory
Potential COC: DIESEL
Potential Media of Concern: OTHER GROUNDWATER (USES OTHER THAN DRINKING WATER)
File Location:
User Defined Beneficial Use:
Designated Beneficial Use: MUN, AGR, IND, PROC
DWR GW Sub Basin: Santa Clara Valley - Santa Clara (2-009.02)
Calwater Watershed Name: Santa Clara - Coyote Creek (205.30)
Post Closure Site Management:
Future Land Use:
Cleanup Oversight Agencies: SAN FRANCISCO BAY RWQCB (REGION 2) (LEAD) - CASE #: 43-0370
CASEWORKER: Regional Water Board
SANTA CLARA COUNTY LOP
CASEWORKER: DEH CASEWORKER
SANTA CLARA VALLEY WATER DISTRICT - CASE #: 43-0370
CUF Claim No:
CUF Priority Assig:
CUF Amount Paid:
WDR Place Type:
WDR File No:
WDR Order No:
Project Oversight Agencies:

Map Key	Number of Records	Direction	Distance (mi/ft)	Elev/Diff (ft)	Site	DB

Facility Type:
Composting Method:
Grndwtr Monitoring Frequency:
Designated Beneficial Use Desc: Municipal and Domestic Supply, Agricultural Supply, Industrial Service Supply, Industrial Process Supply
Site History:

No site history available

LUST Sites from GeoTracker Search - Cleanup Status History

Status: Open - Site Assessment
Date : 4/11/1990

Status: Open - Case Begin Date
Date : 3/11/1984

Status: Open - Site Assessment
Date : 6/11/1990

Status: Completed - Case Closed
Date : 7/15/1990

Sites from GeoTracker Search - Regulatory Activities (as of May 25, 2023)

Action Type: Leak Action
Action: Leak Discovery
Action Date: 3/11/1984
Received Issue Date:
Doc Link:
Title Description Comments:

Action Type: Leak Action
Action: Leak Stopped
Action Date: 3/11/1984
Received Issue Date:
Doc Link:
Title Description Comments:

Action Type: Leak Action
Action: Leak Reported
Action Date: 3/11/1984
Received Issue Date:
Doc Link:
Title Description Comments:

42	8 of 76	SSE	0.06 / 302.84	12.46 / 7	***SANTA CLARA WATER POLLUTION*** ***700 LOS ESTEROS RD*** ***SAN JOSE CA 95134***	***AST***

Total Capacity(Gal): 65,946
Owner Name: CITY OF SAN JOSE
CUPA: Santa Clara County
County: Santa Clara

42	9 of 76	SSE	0.06 / 302.84	12.46 / 7	***SJ-SC WPCP PAINT SHOP*** ***700 LOS ESTEROS RD*** ***SAN JOSE CA 95134***	***CUPA SANTACLARA***

Facility ID: FA0269265
GIS Latitude: 37.434249
GIS Longitude: -121.946397

Map Key	Number of Records	Direction	Distance (mi/ft)	Elev/Diff (ft)	Site	DB

Details

Record ID: PR0400453
PE: 2299
Description: HW GENERATOR-ADDITIONAL CONTIGUOUS FACILITY
Program Identifier: DEH PERMIT-HAZ WASTE GENERATOR PROGRAM

Details

Record ID: PR0400452
PE: BP04
Description: HMBP FACILITY, 10-15 CHEMICALS
Program Identifier: DEH PERMIT-HAZ MAT BUSINESS PLAN PROGRAM

42	10 of 76	SSE	0.06 / 302.84	12.46 / 7	SJ-SC WPCP ESB LAB & STORES 700 LOS ESTEROS RD SAN JOSE CA 95134	CUPA SANTACLARA

Facility ID: FA0269262
GIS Latitude: 37.434249
GIS Longitude: -121.946397

Details

Record ID: PR0400446
PE: 2299
Description: HW GENERATOR-ADDITIONAL CONTIGUOUS FACILITY
Program Identifier: DEH PERMIT-HAZ WASTE GENERATOR PROGRAM

Details

Record ID: PR0400445
PE: BP03
Description: HMBP FACILITY, 7-9 CHEMICALS
Program Identifier: DEH PERMIT-HAZ MAT BUSINESS PLAN PROGRAM

42	11 of 76	SSE	0.06 / 302.84	12.46 / 7	SJ-SC WPCP CL/SO2 BLDG 700 LOS ESTEROS RD SAN JOSE CA 95134	CUPA SANTACLARA

Facility ID: FA0269267
GIS Latitude: 37.434249
GIS Longitude: -121.946397

Details

Record ID: PR0400456
PE: BP01
Description: HMBP FACILITY, 1-3 CHEMICALS
Program Identifier: DEH PERMIT-HAZ MAT BUSINESS PLAN PROGRAM

Details

Record ID: PR0400457
PE: 2299
Description: HW GENERATOR-ADDITIONAL CONTIGUOUS FACILITY
Program Identifier: DEH PERMIT-HAZ WASTE GENERATOR PROGRAM

Map Key	Number of Records	Direction	Distance (mi/ft)	Elev/Diff (ft)	Site	DB
42	12 of 76	SSE	0.06 / 302.84	12.46 / 7	SJ-SC WPCP TERTIARY BLOWER BLDG, SERVICE WING & CART BARN 700 LOS ESTEROS RD SAN JOSE CA 95134	CUPA SANTACLARA

Facility ID: FA0269257
GIS Latitude: 37.434249
GIS Longitude: -121.946397

Details

Record ID: PR0400435
PE: BP02
Description: HMBP FACILITY, 4-6 CHEMICALS
Program Identifier: DEH PERMIT-HAZ MAT BUSINESS PLAN PROGRAM

Details

Record ID: PR0400436
PE: 2299
Description: HW GENERATOR-ADDITIONAL CONTIGUOUS FACILITY
Program Identifier: DEH PERMIT-HAZ WASTE GENERATOR PROGRAM

Map Key	Number of Records	Direction	Distance (mi/ft)	Elev/Diff (ft)	Site	DB
42	13 of 76	SSE	0.06 / 302.84	12.46 / 7	SJ-SC WPCP MAINTENAN & VEHICLE SVCS & HVAC 700 LOS ESTEROS RD SAN JOSE CA 95134	CUPA SANTACLARA

Facility ID: FA0269259
GIS Latitude: 37.434249
GIS Longitude: -121.946397

Details

Record ID: PR0369197
PE: 2111
Description: CAL ARP PROGRAM 1 FACILITY PERMIT
Program Identifier: DEH PERMIT-CALIFORNIA ACCIDENTAL RELEASE PREVENTION PROGRAM

Details

Record ID: PR0399591
PE: 2013
Description: APSA FACILITY-50,000+ GAL CAPACITY
Program Identifier: DEH PERMIT-ABOVEGROUND PETROLEUM STORAGE ACT PROGRAM

Details

Record ID: PR0400440
PE: 2240
Description: GENERATES < 10 GAL/YR
Program Identifier: DEH PERMIT-HAZ WASTE GENERATOR PROGRAM

Details

Record ID: PR0400439
PE: BP04
Description: HMBP FACILITY, 10-15 CHEMICALS
Program Identifier: DEH PERMIT-HAZ MAT BUSINESS PLAN PROGRAM

Map Key	Number of Records	Direction	Distance (mi/ft)	Elev/Diff (ft)	Site	DB

Details

Record ID: PR0396057
PE: 2399
Description: UNDERGROUND STORAGE TANK PROGRAM RECORD
Program Identifier:

Map Key	Number of Records	Direction	Distance (mi/ft)	Elev/Diff (ft)	Site	DB
42	14 of 76	SSE	0.06 / 302.84	12.46 / 7	SJ-SC WPCP SLUDGE CONTROL BLDG 700 LOS ESTEROS RD SAN JOSE CA 95134	CUPA SANTACLARA

Facility ID: FA0269261
GIS Latitude: 37.434249
GIS Longitude: -121.946397

Details

Record ID: PR0400443
PE: BP03
Description: HMBP FACILITY, 7-9 CHEMICALS
Program Identifier: DEH PERMIT-HAZ MAT BUSINESS PLAN PROGRAM

Details

Record ID: PR0400444
PE: 2299
Description: HW GENERATOR-ADDITIONAL CONTIGUOUS FACILITY
Program Identifier: DEH PERMIT-HAZ WASTE GENERATOR PROGRAM

Map Key	Number of Records	Direction	Distance (mi/ft)	Elev/Diff (ft)	Site	DB
42	15 of 76	SSE	0.06 / 302.84	12.46 / 7	SJ-SC WPCP RSM, VEHICLE MAINTENANCE SHOP & RECYCLED WATER FILL ST 700 LOS ESTEROS RD SAN JOSE CA 95134	CUPA SANTACLARA

Facility ID: FA0269255
GIS Latitude: 37.434249
GIS Longitude: -121.946397

Details

Record ID: PR0400432
PE: 2299
Description: HW GENERATOR-ADDITIONAL CONTIGUOUS FACILITY
Program Identifier: DEH PERMIT-HAZ WASTE GENERATOR PROGRAM

Details

Record ID: PR0400431
PE: BP03
Description: HMBP FACILITY, 7-9 CHEMICALS
Program Identifier: DEH PERMIT-HAZ MAT BUSINESS PLAN PROGRAM

Map Key	Number of Records	Direction	Distance (mi/ft)	Elev/Diff (ft)	Site	DB
42	16 of 76	SSE	0.06 / 302.84	12.46 / 7	SJ-SC WPCP BLOWER BLDG, SERVICE WING & CART BARN 700 LOS ESTEROS RD SAN JOSE CA 95134	CUPA SANTACLARA

Facility ID: FA0269258

Map Key	Number of Records	Direction	Distance (mi/ft)	Elev/Diff (ft)	Site	DB

GIS Latitude: 37.434249
GIS Longitude: -121.946397

Details

Record ID: PR0400438
PE: 2299
Description: HW GENERATOR-ADDITIONAL CONTIGUOUS FACILITY
Program Identifier: DEH PERMIT-HAZ WASTE GENERATOR PROGRAM

Details

Record ID: PR0400437
PE: BP04
Description: HMBP FACILITY, 10-15 CHEMICALS
Program Identifier: DEH PERMIT-HAZ MAT BUSINESS PLAN PROGRAM

42	17 of 76	SSE	0.06 / 302.84	12.46 / 7	SJ-SC WPCP FILTRATION BLDG 700 LOS ESTEROS RD SAN JOSE CA 95134	CUPA SANTACLARA

Facility ID: FA0269266
GIS Latitude: 37.434249
GIS Longitude: -121.946397

Details

Record ID: PR0400454
PE: BP02
Description: HMBP FACILITY, 4-6 CHEMICALS
Program Identifier: DEH PERMIT-HAZ MAT BUSINESS PLAN PROGRAM

Details

Record ID: PR0400455
PE: 2299
Description: HW GENERATOR-ADDITIONAL CONTIGUOUS FACILITY
Program Identifier: DEH PERMIT-HAZ WASTE GENERATOR PROGRAM

42	18 of 76	SSE	0.06 / 302.84	12.46 / 7	SJ-SC WPCP BLOWER GENERATOR BLDG 700 LOS ESTEROS RD SAN JOSE CA 95134	CUPA SANTACLARA

Facility ID: FA0269256
GIS Latitude: 37.434249
GIS Longitude: -121.946397

Details

Record ID: PR0400433
PE: BP04
Description: HMBP FACILITY, 10-15 CHEMICALS
Program Identifier: DEH PERMIT-HAZ MAT BUSINESS PLAN PROGRAM

Details

Record ID: PR0400434
PE: 2299
Description: HW GENERATOR-ADDITIONAL CONTIGUOUS FACILITY

Map Key	Number of Records	Direction	Distance (mi/ft)	Elev/Diff (ft)	Site	DB
Program Identifier:		DEH PERMIT-HAZ WASTE GENERATOR PROGRAM				
42	19 of 76	SSE	0.06 / 302.84	12.46 / 7	SJ-SC WPCP OLD DIGESTER CONTROL BLD 700 LOS ESTEROS RD SAN JOSE CA 95134	CUPA SANTACLARA

Facility ID: FA0269263
GIS Latitude: 37.434249
GIS Longitude: -121.946397

Details

Record ID: PR0400448
PE: 2299
Description: HW GENERATOR-ADDITIONAL CONTIGUOUS FACILITY
Program Identifier: DEH PERMIT-HAZ WASTE GENERATOR PROGRAM

Details

Record ID: PR0400447
PE: BP02
Description: HMBP FACILITY, 4-6 CHEMICALS
Program Identifier: DEH PERMIT-HAZ MAT BUSINESS PLAN PROGRAM

Map Key	Number of Records	Direction	Distance (mi/ft)	Elev/Diff (ft)	Site	DB
42	20 of 76	SSE	0.06 / 302.84	12.46 / 7	SJ-SC WPCP P & E BLDG 700 LOS ESTEROS RD SAN JOSE CA 95134	CUPA SANTACLARA

Facility ID: FA0269264
GIS Latitude: 37.434249
GIS Longitude: -121.946397

Details

Record ID: PR0400449
PE: BP01
Description: HMBP FACILITY, 1-3 CHEMICALS
Program Identifier: DEH PERMIT-HAZ MAT BUSINESS PLAN PROGRAM

Details

Record ID: PR0400451
PE: 2299
Description: HW GENERATOR-ADDITIONAL CONTIGUOUS FACILITY
Program Identifier: DEH PERMIT-HAZ WASTE GENERATOR PROGRAM

Map Key	Number of Records	Direction	Distance (mi/ft)	Elev/Diff (ft)	Site	DB
42	21 of 76	SSE	0.06 / 302.84	12.46 / 7	SJ-SC WPCP PEPS & NORTH AERATION BL 700 LOS ESTEROS RD SAN JOSE CA 95134	CUPA SANTACLARA

Facility ID: FA0269260
GIS Latitude: 37.434249
GIS Longitude: -121.946397

Details

Record ID: PR0400442
PE: 2299

Map Key	Number of Records	Direction	Distance (mi/ft)	Elev/Diff (ft)	Site	DB

Description: HW GENERATOR-ADDITIONAL CONTIGUOUS FACILITY
Program Identifier: DEH PERMIT-HAZ WASTE GENERATOR PROGRAM

Details

Record ID: PR0400441
PE: BP01
Description: HMBP FACILITY, 1-3 CHEMICALS
Program Identifier: DEH PERMIT-HAZ MAT BUSINESS PLAN PROGRAM

Map Key	Number of Records	Direction	Distance (mi/ft)	Elev/Diff (ft)	Site	DB
42	22 of 76	SSE	0.06 / 302.84	12.46 / 7	LEGACY LAGOON BIOSOLIDS 700 LOS ESTEROS ROAD SAN JOSE CA 95134	VCP

Estor/EPA ID: 60001622
Nat Priority List: NO
Census Tract: 6085504602
Permit Renewl Lead:
Project Manager:
Site Code: 201928
Cleanup Status: INACTIVE - NEEDS EVALUATION AS OF 12/6/2012
Cleanup Oversight Agencies: DTSC - SITE CLEANUP PROGRAM - LEAD AGENCY
Assembly District: 26
Senate District: 10
School District:
Office: CLEANUP BERKELEY
Public Participatn Spclst:
Special Program:
Funding: SITE PROPONENT
Site Type: VOLUNTARY AGREEMENT
APN: NONE SPECIFIED
Past Use that Caused Contam: WASTE - SEWAGE TREATMENT PONDS
Potential Media Affected: SOIL
Potential Contamin of Concern:

Acres: 211 ACRES
Supervisor: MARK PIROS
County: SANTA CLARA
Latitude: 37.434249
Longitude: -121.946397

ARSENIC

Site History:

Site is part of Water Pollution Control Plant, serving San Jose, Santa Clara, Milpitas, Cupertino, Campbell, Los Gatos, Saratoga, and Monte Sereno. Between the 1962 and 1974, biosolids were discharged to a series of lagoons on the Site and allowed to accumulate. These accumulated biosolids remain onsite and are referred to as the legacy biosolids. The City of San Jose (City) now wishes to investigate possible management/reuse options for these biosolids in order to free up the lagoon area for other purposes. This includes investigation of possible contamination. Project is on inactive status until at least 2013, pending on approval of City of San Jose's Master Plan Environmental Impact Report.

Status: INACTIVE - NEEDS EVALUATION
Program Type: VOLUNTARY CLEANUP
CalEnviroScreen Score: 65-70%
Summary Link: https://www.envirostor.dtsc.ca.gov/public/profile_report?global_id=60001622

Map Key	Number of Records	Direction	Distance (mi/ft)	Elev/Diff (ft)	Site	DB
42	23 of 76	SSE	0.06 / 302.84	12.46 / 7	SJ-SC WPCP ADMIN BUILDING 700 LOS ESTEROS RD SAN JOSE CA 95134	CUPA SANTACLARA

Facility ID: FA0278069
GIS Latitude: 37.434249
GIS Longitude: -121.9463969999

Details

Record ID: PR0420188
PE: 2299
Description: HW GENERATOR-ADDITIONAL CONTIGUOUS FACILITY
Program Identifier: DEH PERMIT-HAZ WASTE GENERATOR PROGRAM

Map Key	Number of Records	Direction	Distance (mi/ft)	Elev/Diff (ft)	Site	DB

Details

Record ID: PR0420185
PE: BP01
Description: HMBP FACILITY, 1-3 CHEMICALS
Program Identifier: DEH PERMIT-HAZ MAT BUSINESS PLAN PROGRAM

42	24 of 76	SSE	0.06 / 302.84	12.46 / 7	SAN JOSE/SANTA CLARA WATER 700 LOS ESTEROS ROAD SAN JOSE CA 95134	HHSS

County: Santa Clara
Tank Details Microfiche: http://geotracker.waterboards.ca.gov/ustpdfs/pdf/0002d191.pdf

42	25 of 76	SSE	0.06 / 302.84	12.46 / 7	SAN JOSE/SANTA CLARA WATER POL 700 LOS ESTEROS RD. SAN JOSE CA 95134	HHSS

County: Santa Clara
Tank Details Microfiche: http://geotracker.waterboards.ca.gov/ustpdfs/pdf/0002d143.pdf

42	26 of 76	SSE	0.06 / 302.84	12.46 / 7	San Jose/Santa Clara WPCP 700 Los Esteros Road San Jose CA 95134	CDO/CAO

Facility ID: 255333
Facility Type: Municipal/Domestic
Status: Historical
Status Date: 6/11/2009
Place Type: Utility
Place Sub Type: Wastewater Treatment Facility
Agency Type: City Agency
No of Agencies: 1
Program: NPDMUNILRG
No of Programs: 1
WD ID: 2 438014001
Reg Measure ID: 133339
Region 1: 2
Order No: R2-2003-0085
NPDES No Cano: CA0037842
Major Minor: Major
NPDES Type: MUN
Reclamation: N - No
Dredge Fill Fee:
A301H: No
Effective Date: 11/1/2003
Region: 2
Agency Name: San Jose City
Status 1: Active
Facility Waste Type: Domestic wastewater
Facility Waste Type 3:
Facility Waste Type 4:
Facility Waste Type 2:
Title: Enforcement - 2 438014001
Description: CDO-VIOL NPDES.
Threat to Water Quality: 1
Reg Measure Type: NPDES Permits
Program 1: NPDMUNILRG
No of Programs 1: 1
Enforcement ID EID: 221841

Design Flow: 167
Complexity: A
Pretreatment: Y - POTW has EPA approved pretreatment program
Fee Code: 66 - NPDES Based on Flow
SIC Code 1: 4952
SIC Desc 1: Sewerage Systems
SIC Code 2:
SIC Desc 2:
SIC Code 3:
SIC Desc 3:
NAICS Code 1:
NAICS Desc 1:
NAICS Code 2:
NAICS Desc 2:
NAICS Code 3:
NAICS Desc 3:
No of Places: 1
Staff Assigned: Tong Yin
Place County: Santa Clara
Place Latitude: 37.431979
Place Longitude: -121.953651
Source of Facility: Reg Meas

Order Resolution No:	93-118
Enforcement Action Type:	Cease and Desist Order
Effective Date 1:	10/20/1993
Year Effective:	
Adoption Issuance Date:	
Achieve Date:	
Year Effective2:	
ACL Issuance Date:	
EPL Issuance Date:	
Latest Milestone Completion Da:	
Total Assessment Amount:	0
Initial Assessed Amount:	0
Liability Amount:	0
Project Amount:	0
Application Fee Amt Received:	
Liability Paid:	0
Project Completed:	0
Total Paid Completed Amount:	0
Agency Issuing Enf:	
Date of Oldest Violation Linke:	
Rank 1 Violations:	0
Rank 2 Violations:	0
Rank 3 Violations:	0
Unclassified Violations:	0
Atox Violations No:	0
Expiration Review Date:	9/17/2008
Termination Date:	
WDR Review Amend:	
WDR Review Revise Renew:	
WDR Review Resc Ind:	
WDR Review No Action Required:	
WDR Review Pending:	
WDR Review Planned:	
Status Enrollee:	No
Individual General:	I
No of Staff Assigned:	1
Supervisor:	
No of Supervisors:	
Direction Voice:	Passive
Region 2:	2
Assigned Staff:	
No of Assigned Staff:	
Supervisor2:	
No of Supervisors 1:	

Program Category:	NPDESWW	**Tot No of VIO Linked :**	0
Program Category 1:	NPDESWW	**Ctox Violations No:**	0
Late Report VIO No:	0	**Dfcnt Monitor VIO No:**	0
OEV VIO No:	0	**Dfcnt Report VIO No:**	0
Other Codes VIO No:	0	**Enfcmt Act VIO No:**	0
Permit Condit VIO No:	0	**Fees Violations No:**	0
Pretreatment VIO No:	0	**Groundwater VIO No:**	0
SSO Violations No:	0	**Hydro Mod VIO No:**	0
Surface Wtr VIO No:	0	**Effluent MMP Serious:**	0
SWPPP Violations No:	0	**Chronic MMP:**	0
Total MMP VIO No:	0	**Report MMP Serious:**	0
Priority Violations:	0	**Economic Benefit:**	
BMP Violations No:	0	**Staff Cost:**	
Cat1 Violations No:	0	**Max Pot Liability:**	
Cat2 Violations No:	0	**Termination Date 1:**	
Reporting F to Notify VIO No:	0		
Unauthorized Discharge VIO No:	0		
Basin Plan Prohibition VIO:	0		

Map Key	Number of Records	Direction	Distance (mi/ft)	Elev/Diff (ft)	Site	DB
42	27 of 76	SSE	0.06 / 302.84	12.46 / 7	San Jose/Santa Clara WPCP 700 Los Esteros Road San Jose CA 95134	CDO/CAO

Facility ID:	255333	**Design Flow:**	167
Facility Type:	Municipal/Domestic	**Complexity:**	A
Status:	Historical	**Pretreatment:**	Y - POTW has EPA approved pretreatment program
Status Date:	6/11/2009	**Fee Code:**	66 - NPDES Based on Flow
Place Type:	Utility	**SIC Code 1:**	4952
Place Sub Type:	Wastewater Treatment Facility	**SIC Desc 1:**	Sewerage Systems
Agency Type:	City Agency	**SIC Code 2:**	
No of Agencies:	1	**SIC Desc 2:**	
Program:	NPDMUNILRG	**SIC Code 3:**	
No of Programs:	1	**SIC Desc 3:**	
WD ID:	2 438014001	**NAICS Code 1:**	
Reg Measure ID:	133339	**NAICS Desc 1:**	
Region 1:	2	**NAICS Code 2:**	
Order No:	R2-2003-0085	**NAICS Desc 2:**	
NPDES No Cano:	CA0037842	**NAICS Code 3:**	
Major Minor:	Major	**NAICS Desc 3:**	
NPDES Type:	MUN	**No of Places:**	1
Reclamation:	N - No	**Staff Assigned:**	Tong Yin
Dredge Fill Fee:		**Place County:**	Santa Clara
A301H:	No	**Place Latitude:**	37.431979
Effective Date:	11/1/2003	**Place Longitude:**	-121.953651
Region:	2	**Source of Facility:**	Reg Meas
Agency Name:	San Jose City		
Status 1:	Active		
Facility Waste Type:	Domestic wastewater		
Facility Waste Type 3:			
Facility Waste Type 4:			
Facility Waste Type 2:			
Title:	Enforcement - 2 438014001		
Description:	PRETREATMT VIOLS, ISSUED JOINTLY RB-EPA.		
Threat to Water Quality:	1		
Reg Measure Type:	NPDES Permits		
Program 1:	NPDMUNILRG		
No of Programs 1:	1		
Enforcement ID EID:	222415		
Order Resolution No:	91-107		
Enforcement Action Type:	Clean-up and Abatement Order		
Effective Date 1:	7/2/1991		
Year Effective:			
Adoption Issuance Date:			
Achieve Date:			
Year Effective2:			
ACL Issuance Date:			
EPL Issuance Date:			
Latest Milestone Completion Da:			
Total Assessment Amount:	0		
Initial Assessed Amount:	0		
Liability Amount:	0		
Project Amount:	0		
Application Fee Amt Received:			
Liability Paid:	0		
Project Completed:	0		
Total Paid Completed Amount:	0		
Agency Issuing Enf:			
Date of Oldest Violation Linke:			
Rank 1 Violations:	0		
Rank 2 Violations:	0		
Rank 3 Violations:	0		
Unclassified Violations:	0		
Atox Violations No:	0		
Expiration Review Date:	9/17/2008		
Termination Date:			
WDR Review Amend:			

Map Key	Number of Records	Direction	Distance (mi/ft)	Elev/Diff (ft)	Site	DB

WDR Review Revise Renew:
WDR Review Resc Ind:
WDR Review No Action Required:
WDR Review Pending:
WDR Review Planned:
Status Enrollee: No
Individual General: I
No of Staff Assigned: 1
Supervisor:
No of Supervisors:
Direction Voice: Passive
Region 2: 2
Assigned Staff:
No of Assigned Staff:
Supervisor2:
No of Supervisors 1:

Program Category: NPDESWW
Program Category 1: NPDESWW
Late Report VIO No: 0
OEV VIO No: 0
Other Codes VIO No: 0
Permit Condit VIO No: 0
Pretreatment VIO No: 0
SSO Violations No: 0
Surface Wtr VIO No: 0
SWPPP Violations No: 0
Total MMP VIO No: 0
Priority Violations: 0
BMP Violations No: 0
Cat1 Violations No: 0
Cat2 Violations No: 0
Reporting F to Notify VIO No: 0
Unauthorized Discharge VIO No: 0
Basin Plan Prohibition VIO: 0

Tot No of VIO Linked : 0
Ctox Violations No: 0
Dfcnt Monitor VIO No: 0
Dfcnt Report VIO No: 0
Enfcmt Act VIO No: 0
Fees Violations No: 0
Groundwater VIO No: 0
Hydro Mod VIO No: 0
Effluent MMP Serious: 0
Chronic MMP: 0
Report MMP Serious: 0
Economic Benefit:
Staff Cost:
Max Pot Liability:
Termination Date 1:

42	28 of 76	SSE	0.06 / 302.84	12.46 / 7	Anderson Pacific Engineering Construction, Inc. 700 LOS ESTEROS RD San Jose CA 95134	CUPA SANTACLARA

Facility ID: FA0280730
GIS Latitude: 37.4325
GIS Longitude: -121.95263

Details

Record ID: PR0422009
PE: BP01
Description: HMBP FACILITY, 1-3 CHEMICALS
Program Identifier: DEH PERMIT-HAZMAT BUSINESS PLAN PROGRAM

42	29 of 76	SSE	0.06 / 302.84	12.46 / 7	CSJ WATER POLLUTION CONTROL P 700 LOS ESTEROS RD SAN JOSE CA 95134	HAZ SANJOSE

Occup ID: 402169
Class: H3
Prop Use: 647
Station: 25
HMMP: Long Form
HMMP Date: 12/5/2016
HMOC: 13

SIC: 4952
Hazmat Insp Dis: I
Insp Dist: 2300
District: 5
Floors Above: 1
Hide: FALSE

Map Key	Number of Records	Direction	Distance (mi/ft)	Elev/Diff (ft)	Site	DB
HMOC Description:		CITY COMPLEX FACILITY				

42	30 of 76	SSE	0.06 / 302.84	12.46 / 7	SJ-SC WPCP TERTIARY BLOWER BLDG, SERVICE WING & CART BARN 700 LOS ESTEROS RD SAN JOSE CA 95134	CERS HAZ

Site ID: 68155
Latitude: 37.432498
Longitude: -121.952626

Regulated Programs

EI ID: 10355170 **EI Description:** Chemical Storage Facilities

EI ID: 10355170 **EI Description:** Hazardous Waste Generator

Violations

Violation Date: 11/04/2015 **Violation Source:** CERS
Violation Program: HMRRP **Violation Division:** Santa Clara County Environmental Health
Citation: HSC 6.95 25508(a)(1) - California Health and Safety Code, Chapter 6.95, Section(s) 25508(a)(1)
Violation Notes:

Returned to compliance on 12/05/2015. UPDATE YOUR HAZARDOUS MATERIALS INVENTORY VIA CERS TO INCLUDE THE FOLLOWING INFORMATION: - SULFUR HEXAFLUORIDE (GAS)- MAX QTY.,= 651 CUBIC FEET - DIESEL FUEL FOR EMERGENCY GENERATOR MAX QTY.,= 200 GALLONS UPDATE THIS INFORMATION VIA CERS.

Violation Description:

Failure to complete and electronically submit hazardous material inventory information for all reportable hazardous materials on site at or above reportable quantities.

Violations

Violation Date: 11/04/2015 **Violation Source:** CERS
Violation Program: HMRRP **Violation Division:** Santa Clara County Environmental Health
Citation: HSC 6.95 25508.2 - California Health and Safety Code, Chapter 6.95, Section(s) 25508.2
Violation Notes:

Returned to compliance on 12/05/2015. THE LAST TIME A FULL COPY OF THE HMBP WAS SUBMITTED VIA CERS WAS ON 2/27/14. THE HMBP NEEDS TO BE CERTIFIED EVERY 12 MONTHS. WITHIN 30 DAYS PROVIDE AN UPDATED COPY OF THE HMBP.

Violation Description:

Failure to annually review and electronically certify that the business plan is complete, accurate, and up-to-date.

Evaluations

Eval Date: 11/05/2015
Violations Found: Yes
Eval General Type: Compliance Evaluation Inspection
Eval Type: Routine done by local agency
Eval Division: Santa Clara County Environmental Health
Eval Program: HMRRP
Eval Source: CERS
Eval Notes:

FACILITY WALK-THROUGH WAS CONDUCTED ON 10/7/15. RECORDS REVIEW TOOK PLACE ON; 10/13/15. INSPECTION REPORT WAS ISSUED TODAY. THE FOLLOWING PEOPLE WERE PRESENT DURING THE FACILITY WALK-THROUGH; RICHARD WHALEY- INDUSTRIAL

SAFETY OFFICER; BEHILMA MAGDAY- ENVIRONMENTAL SERVICE SPECIALIST AND CHERYL DAYLEY- ENVIRONMENTAL SERVICE SPECIALIST. THE FOLLOWING INFORMATION WAS REVIEWED DURING THIS INSPECTION: - EMPLOYEE TRAINING PLAN AND RECORDS. - INSPECTION LOGS - THE LAST CERS SUBMITTAL TOOK PLACE ON 10/6/2015. THIS WAS REVIEWED DURING THIS INSPECTION. NOTES: 1) ENSURE THAT THE CONTINGENCY PLAN CURRENTLY FOUND ON CERS WITH DATE OF NOVEMBER 2012 HAS BEEN REVIEWED TO ENSURE THAT PERSONNEL LISTED ARE CURRENTLY EMPLOYED AT THE PLANT AND THAT THEY HAVE THE CORRECT PHONE NUMBER.; Note: data in [EVAL Notes] field for some records is truncated from the source.

Eval Date: 11/05/2015
Violations Found: No
Eval General Type: Compliance Evaluation Inspection
Eval Type: Routine done by local agency
Eval Division: Santa Clara County Environmental Health
Eval Program: HW
Eval Source: CERS
Eval Notes:

FACILITY WALK-THROUGH WAS CONDUCTED ON 10/7/15. RECORDS REVIEW TOOK PLACE ON; 10/13/15. INSPECTION REPORT WAS ISSUED TODAY. THE FOLLOWING PEOPLE WERE PRESENT DURING THE FACILITY WALK-THROUGH; RICHARD WHALEY- INDUSTRIAL SAFETY OFFICER; BEHILMA MAGDAY- ENVIRONMENTAL SERVICE SPECIALIST AND CHERYL DAYLEY- ENVIRONMENTAL SERVICE SPECIALIST. THE FOLLOWING INFORMATION WAS REVIEWED DURING THIS INSPECTION: - EMPLOYEE TRAINING PLAN AND RECORDS. - INSPECTION LOGS - THE LAST CERS SUBMITTAL TOOK PLACE ON 10/6/2015. THIS WAS REVIEWED DURING THIS INSPECTION. - HAZARDOUS WASTE MANIFESTS WERE REVIEWED FOR THE PAST 3 YEARS AND THEY WERE FOUND TO BE IN ORDER. - WEEKLY INSPECTIONS OF HAZARDOUS WASTE STORAGE AREAS WERE REVIEWED. - 2013 BIENNIAL REPORT WAS REVIEWED DURING THIS INSPECTION. NOTES: 1) CORRECTED(G110)- MAINTENANCE AND OPERATION OF FACILITY- OBSERVED FREE FLOWING OIL DRIPS ON FLOOR. MAINTENANCE WAS INFORMED TO CORRECT AND CLEAN UP DURING INSPECTION. THIS WAS [Truncated]; Note: data in [EVAL Notes] field for some records is truncated from the source.

Affiliations

Affil Type Desc: Parent Corporation
Entity Name: San Jose-Santa Clara Water Pollution Control Plant
Entity Title:
Address:
City:
State:
Country:
Zip Code:
Phone:

Affil Type Desc: Identification Signer
Entity Name: Amit Mutsuddy
Entity Title: Deputy Director
Address:
City:
State:
Country:
Zip Code:
Phone:

Affil Type Desc: CUPA District
Entity Name: Santa Clara County Environmental Health
Entity Title:
Address: 1555 Berger Drive, Suite 300
City: San Jose
State: CA
Country:
Zip Code: 95112-2716
Phone: (408) 918-3400

Affil Type Desc: Facility Mailing Address
Entity Name: Mailing Address
Entity Title:
Address: 700 LOS ESTEROS RD
City: SAN JOSE
State: CA
Country:
Zip Code: 95134

Phone:

Affil Type Desc: Legal Owner
Entity Name: City of San Jose
Entity Title:
Address: 700 LOS ESTEROS RD
City: SAN JOSE
State: CA
Country: United States
Zip Code: 95134
Phone: (408) 635-6600

Affil Type Desc: Document Preparer
Entity Name: Behilma Magday
Entity Title:
Address:
City:
State:
Country:
Zip Code:
Phone:

Affil Type Desc: Environmental Contact
Entity Name: Behilma Magday
Entity Title:
Address: 200 East Santa Clara Street, 10th Floor
City: San Jose
State: CA
Country:
Zip Code: 95113
Phone:

Affil Type Desc: Operator
Entity Name: SJ-SC Water Pollution Control Plant
Entity Title:
Address:
City:
State:
Country:
Zip Code:
Phone: (408) 635-6600

Coordinates

Env Int Type Code:	HWG	**Longitude:**	-121.952630
Program ID:	10355170	**Coord Name:**	
Latitude:	37.432500	**Ref Point Type Desc:**	Center of a facility or station.

Map Key	Number of Records	Direction	Distance (mi/ft)	Elev/Diff (ft)	Site	DB
42	31 of 76	SSE	0.06 / 302.84	12.46 / 7	SJ-SC WPCP MAINTENANCE, VEHICLE SVCS BLDG & HVAC 700 LOS ESTEROS RD SAN JOSE CA 95134	CERS TANK

Site ID: 68154
Latitude: 37.432498
Longitude: -121.952626

Regulated Programs

EI ID: 10355149
EI Description: Chemical Storage Facilities

EI ID: 10355149
EI Description: Hazardous Waste Generator

EI ID: 10355149

EI Description: Aboveground Petroleum Storage

EI ID: 10355149
EI Description: Hazardous Chemical Management

EI ID: 10355149
EI Description: Underground Storage Tank

Violations

Violation Date: 11/15/2021 ***Violation Source:*** CERS
Violation Program: APSA ***Violation Division:*** Santa Clara County Environmental Health
Citation: HSC 6.67 25270.4.5(a) - California Health and Safety Code, Chapter 6.67, Section(s) 25270.4.5(a)
Violation Notes:

Facility failed to properly blank off Tank 10 in order to make it permanently closed. A rear pipe was still attached to the connecting pipe that goes underground. The facility stated that the connection goes to another permanently closed tank, but was advised that all pipes must be blanked off in order to be considered closed. *ACTION ITEM: 1.) PROPERLY BLANK OFF ALL CONNECTING PIPING TO THIS TANK AND PROVIDE PHOTOS TO INSPECTOR FOR REVIEW.

Violation Description:

Failure to properly close tanks when making a claim of "permanently closed."

Violations

Violation Date: 08/06/2018 ***Violation Source:*** CERS
Violation Program: APSA ***Violation Division:*** Santa Clara County Environmental Health
Citation: HSC 6.67 25270.4.5(a) - California Health and Safety Code, Chapter 6.67, Section(s) 25270.4.5(a)
Violation Notes:

Returned to compliance on 11/07/2018. The recent training records state that the designated person accountable for the site's Plan is Phil Hamilton, Wastewater Mechanic Supervisor was last trained on 09/01/2016.

Violation Description:

Failure to conduct spill prevention briefing for oil-handling personnel at least once a year to assure adequate understanding of the SPCC Plan.

Violations

Violation Date: 07/25/2018 ***Violation Source:*** CERS
Violation Program: APSA ***Violation Division:*** Santa Clara County Environmental Health
Citation: HSC 6.67 25270.4.5(a) - California Health and Safety Code, Chapter 6.67, Section(s) 25270.4.5(a)
Violation Notes:

Returned to compliance on 12/19/2018. The following areas contained portable containers without secondary containment as certified on page 8 of the Plan "Throughout the RWF grounds oil is stored in 55 gallon drums on secondary containment pallets for use in various divisions". CERS ID#10355146-SJ-SC WPCP ESB LAB & STORES- FA0269262 -Motor Oil- 15 x 55gal., Gear Lube- 3 x 55gal., Turbine Oil- 9 x 55gal., Unaxaw 100 oil- 2 x 55gal., Synthetic gear oil- 2 x55gal. CERS ID#10355164-SJ-SC WPCP RSM SHOP, VEHICLE MAINT-FA0269255 -Tractor Fluid- 4 x 55 gal., New oil 30W- 1 x 55 gal.

Violation Description:

Failure to position or locate mobile or portable storage containers to prevent a discharge as described in 40 CFR 112.1(b), and/or failure to provide adequate secondary containment for mobile or portable oil storage containers (excluding mobile refuelers and other non-transportation-related tank trucks) with sufficient capacity to contain the largest single compartment or container and sufficient freeboard to contain precipitation.

Violations

Violation Date: 06/18/2019 ***Violation Source:*** CERS
Violation Program: UST ***Violation Division:*** Santa Clara County Environmental Health
Citation: 23 CCR 16 2716(e) - California Code of Regulations, Title 23, Chapter 16, Section(s) 2716(e)
Violation Notes:

Returned to compliance on 07/18/2019. DUSTO FAILED TO CONDUCT INSPECTION WITHIN 30 DAYS FOR THE MONTHS OF NOVEMBER 20, 2018 AND DECEMBER 27, 2018 ; JANUARY 23, 2019 AND FEBRUARY 27, 2019. OWNER/OPERATOR FAILED TO RESPOND TO SECTION V FOR THE MONTH'S OF OCTOBER 29, 2018 AND MARCH 27, 2019.

Violation Description:

For designated operator (DO) monthly inspections conducted before October 1, 2018, failure to comply with one or more of the following requirements:
Be performed by an ICC certified DO.
Inspect monthly alarm history report, check that alarms are documented and responded to appropriately, and attach a copy.
Inspect for the presence of liquid/debris in spill containers.
Inspect for the presence of liquid/debris in under dispenser containment (UDC) and ensure that the monitoring equipment is positioned correctly.
Inspect for liquid or debris in containment sumps where an alarm occurred with no service visit.
Check that all testing and maintenance has been completed and documented.
Verify that all facility employees have been trained in accordance with 23 CCR 2715(c).
For designated operator (DO) 30 day inspections conducted on and after October 1, 2018, failure to conduct the designated UST operator visual inspection at least once every 30 days.

Violations

Violation Date: 12/07/2021 ***Violation Source:*** CERS
Violation Program: APSA ***Violation Division:*** Santa Clara County Environmental Health
Citation: HSC 6.67 25270.4.5(a) - California Health and Safety Code, Chapter 6.67, Section(s) 25270.4.5(a)
Violation Notes:

Facility failed to adequately describe the discharge or drainage control measures around petroleum containers, such as the stormwater and spill control collection basin. The SPCC Plan acknowledges the presence of the stormwater collection basin, but fails to discuss additional details such as capacity, monitoring systems, presence of oil/water separators, and means of stormwater discharge into the local watercourse.

Violation Description:

Failure to adequately and accurately describe in the SPCC Plan the physical layout of the facility.

Violations

Violation Date: 06/23/2022 ***Violation Source:*** CERS
Violation Program: UST ***Violation Division:*** Santa Clara County Environmental Health
Citation: 23 CCR 16 2712(b)(2) - California Code of Regulations, Title 23, Chapter 16, Section(s) 2712(b)(2)
Violation Notes:

Returned to compliance on 07/22/2022. Observed several DUSTO visual inspection reports dated 4/15/2022, 2/18/2022, and 11/24/2021 that indicated compliance issues in Section 3 by the DUSTO. Compliance issues noted that service was called in and referenced attached work orders. No work orders for any maintenance occurring on or near those dates could be reviewed during this inspection. Ensure all work orders in response to compliance issues are maintained on-site as required.

Violation Description:

Failure to maintain monitoring records for release detection and/or maintain records of appropriate follow-up actions.

Violations

Violation Date: 01/15/2015 ***Violation Source:*** CERS
Violation Program: APSA ***Violation Division:*** Santa Clara County Environmental Health
Citation: HSC 6.67 25270.4.5(a) - California Health and Safety Code, Chapter 6.67, Section(s) 25270.4.5(a)
Violation Notes:

Returned to compliance on 02/18/2015. 1. OBSERVED A DIKED DRAIN AREA VALVE IN THE OPEN POSITION BY TRANSFORMER TANK NO. 11. IMMEDIATELY CLOSE DIKE DRAIN AREA VALVE UNLESS DRAINING UNCONTAMINATED RAIN WATER UNDER RESPONSIBLE SUPERVISION.

Violation Description:

Failure to close containment bypass valves when not draining rainwater.

Violations

Violation Date: 07/25/2018 ***Violation Source:*** CERS
Violation Program: APSA ***Violation Division:*** Santa Clara County Environmental Health
Citation: HSC 6.67 25270.4.5(a) - California Health and Safety Code, Chapter 6.67, Section(s) 25270.4.5(a)
Violation Notes:

Returned to compliance on 10/05/2018. Applicable to all areas that convey petroleum: Current tank inspection forms do not address visual inspection of aboveground piping. Tank/Container inspection logs were not available in the following areas: -CERS ID#10355140-SJ-SC WPCP BLOWER BLDG, SERVICE WING & CART BARN-FA0269258 -CERS ID#10355155-SJ-SC WPCP P & E BLDG-FA0269264 -CERS ID#10355152- SJ-SC WPCP OLD DIGESTER CONTROL BLDG-FA0269263 -CERS ID#10355167- SJ-SC WPCP SLUDGE CONTROL BLDG. SCUM-FA0269261 -CERS ID#10355170- SJ-SC WPCP TERTIARY BLOWER BLDG, SERVICE- FA0269257 -CERS ID#10355149-SJ-SC WPCP MAINTENANCE, VEHICLE SVCS- FA0269259

Violation Description:

Failure to regularly inspect aboveground valves, piping, and appurtenances.

Violations

Violation Date: 07/25/2018 ***Violation Source:*** CERS
Violation Program: APSA ***Violation Division:*** Santa Clara County Environmental Health
Citation: HSC 6.67 25270.4.5(a) - California Health and Safety Code, Chapter 6.67, Section(s) 25270.4.5(a)
Violation Notes:

Returned to compliance on 09/24/2019. The Plan does not address overfill methods, devices or systems used to prevent overfills for all regulated tanks & containers.

Violation Description:

Failure to adequately describe in the SPCC Plan, overfill prevention methods, including a description of the devices or systems in place for each container to prevent overfills.

Violations

Violation Date: 07/25/2018 ***Violation Source:*** CERS
Violation Program: APSA ***Violation Division:*** Santa Clara County Environmental Health
Citation: HSC 6.67 25270.4.5(a) - California Health and Safety Code, Chapter 6.67, Section(s) 25270.4.5(a)
Violation Notes:

Returned to compliance on 11/07/2018. The following locations were not identified on the facility diagram/map: CERS ID#10355164-SJ-SC WPCP RSM SHOP, VEHICLE MAINT-FA0269255 -Mobile refueling equipment: Vehicle #94040 -1 x 55 gallon of new oil 30W -4 x 55 gallons of tractor oil -Drive-over Service Bay being used as a container CERS ID#10617919- SJ-SC WPCP ADMIN BLDG.- FA0278069 -AST 393 gallons of diesel fuel #2; identified as Tank 69 on CERS

Violation Description:

Failure to include in the SPCC Plan an adequate facility diagram, or no facility diagram included.

The facility diagram is not required on a Tier I qualified facility SPCC Plan.

Violations

Violation Date: 11/05/2015 ***Violation Source:*** CERS
Violation Program: HMRRP ***Violation Division:*** Santa Clara County Environmental Health
Citation: HSC 6.95 25508.2 - California Health and Safety Code, Chapter 6.95, Section(s) 25508.2
Violation Notes:

Returned to compliance on 12/05/2015. THE LAST TIME THE HMBP WAS CERTIFIED VIA CERS WAS ON 7/16/14. THE HMBP NEEDS TO BE ELECTRONICALLY CERTIFIED EVERY 12 MONTHS. WITHIN 30 DAYS RESUBMIT A NEW COPY OF THE HMBP VIA CERS.

Violation Description:

Failure to annually review and electronically certify that the business plan is complete, accurate, and up-to-date.

Violations

Violation Date: 11/15/2021 ***Violation Source:*** CERS
Violation Program: APSA ***Violation Division:*** Santa Clara County Environmental Health
Citation: HSC 6.67 25270.4.5(a) - California Health and Safety Code, Chapter 6.67, Section(s) 25270.4.5(a)
Violation Notes:

The facility SPCC provided the discharge reporting requirements on page 23, but failed to provide the reporting information in a format that would enable a person or employee to easily report the discharge. Ensure that all SPCC discharge reporting requirements as listed in 40 CFR 112.7(a)(4) are presented in a way that would allow a person to document a discharge. Note: A Discharge Reporting Form would be an acceptable format and could be added to as an appendix. THIS IS A REPEAT VIOLATION FROM INSPECTION REPORT DATED 08/06/2018.

Violation Description:

Failure to include in the SPCC Plan:

1. A contact list and phone numbers for the facility response coordinator, National Response Center, cleanup contractors with an agreement for response, and all Federal, State, and local agencies who must be contacted in case of a discharge

2. Information and procedures that would enable a person reporting an oil discharge to relate all information as described in 40 CFR 112.7(a)(4), unless facility submitted a Facility Response Plan.

Violations

Violation Date: 11/15/2021 ***Violation Source:*** CERS
Violation Program: APSA ***Violation Division:*** Santa Clara County Environmental Health
Citation: HSC 6.67 25270.4.5(a) - California Health and Safety Code, Chapter 6.67, Section(s) 25270.4.5(a)
Violation Notes:

As per 40 CFR 112.3, the owner or operator must prepare an SPCC Plan in accordance with 112.7 and any other applicable sections, which includes 112.8 "Spill Prevention, Control, and Countermeasure Plan requirements for Onshore Facilities". Facility SPCC plan failed to include discussions for the required sections of 40 CFR Subpart A 112.7(h)-112.7(k) and no discussion for any part of 40 CFR Subpart B 112.8 was observed in the plan. Ensure that the SPCC plan discusses all sections applicable to this facility.

Violation Description:

Failure to prepare an SPCC Plan that meets all applicable requirements.

Violations

Violation Date: 06/25/2020 ***Violation Source:*** CERS
Violation Program: UST ***Violation Division:*** Santa Clara County Environmental Health
Citation: HSC 6.7 25284, 25286 - California Health and Safety Code, Chapter 6.7, Section(s) 25284, 25286
Violation Notes:

Returned to compliance on 07/22/2020. CORRECT THE FOLLOWING DISCREPANCIES AND RE-SUBMIT TO CERS: 1. "FILL COMPONENT INSTALLED"- IDENTIFY THE PRIMARY OVERFILL FOR EACH TANK. DIESEL TANK OVERFILL IS AUDIBLE/VISUAL ALARM AND REGULAR TANK OVERFILL IS A FILL TUBE SHUT-OFF VALVE. 2. "FILL COMPONENTS INSTALLED", CONTAINMENT SUMP-ANSWER YES, SPILL CONTAINMENTS ARE WITHIN A SUMP.

Violation Description:

Failure to submit a complete and accurate application for a permit to operate a UST, or for renewal of the permit.

Violations

Violation Date: 11/05/2015 ***Violation Source:*** CERS
Violation Program: HW ***Violation Division:*** Santa Clara County Environmental Health
Citation: 22 CCR 15 66265.195(a) - California Code of Regulations, Title 22, Chapter 15, Section(s) 66265.195(a)
Violation Notes:

Returned to compliance on 12/05/2015. DAILY INSPECTIONS OF THE ABOVEGROUND TANKS FOR THE USED OIL ARE NOT BEING

CONDUCTED AND DOCUMENTED DAILY. ADDITIONALLY, THE LOGS DO NOT IDENTIFY WHICH TANKS ARE BEING INSPECTED. LOGS MUST BE KEPT FOR FLEET AND RSM BLDGS., SEPARATELY. BEGIN CONDUCTING AND DOCUMENTING DAILY INSPECTIONS OF THE TANKS.

Violation Description:

Failure of the owner or operator to conduct inspections and maintain inspection records at the facility of the following tank equipment:
1) Overfill/spill control equipment (e.g., waste-feed cutoff systems, bypass systems, and drainage systems) to ensure that it is in good working order;
2) The aboveground portions of the tank system, if any, to detect corrosion or releases of waste;
3) Data gathered from monitoring equipment and leak-detection equipment, (e.g., pressure and temperature gauges, monitoring wells) to ensure that the tank system is being operated according to its design;
4) The construction materials and the area immediately surrounding the externally accessible portion of the tank system including secondary containment structures (e.g., dikes) to detect erosion or signs of releases of hazardous waste (e.g., wet spots, dead vegetation); and
5) For uncovered tanks, the level of waste in the tank, to ensure compliance with section 66265.194(b)(3).

Violations

Violation Date: 07/25/2018 ***Violation Source:*** CERS
Violation Program: APSA ***Violation Division:*** Santa Clara County Environmental Health
Citation: HSC 6.67 25270.4.5(a) - California Health and Safety Code, Chapter 6.67, Section(s) 25270.4.5(a)
Violation Notes:

Returned to compliance on 01/22/2019. The Plan does not address section 40 CFR 112.7(a)(5) in that the Plan does not identify the facility's own capabilities, i.e. definition of a spill that can be mitigated by on-site personnel or identifies when a contractor is required. The Plan did not include an appendix that identifies available spill response equipment.

Violation Description:

Failure to organize the SPCC Plan so that portions describing procedures to be used when a discharge occurs will be readily usable in an emergency, unless facility submitted a Facility Response Plan.

Violations

Violation Date: 06/13/2014 ***Violation Source:*** CERS
Violation Program: UST ***Violation Division:*** Santa Clara County Environmental Health
Citation: HSC 6.7 Multiple Sections - California Health and Safety Code, Chapter 6.7, Section(s) Multiple Sections
Violation Notes:

Returned to compliance on 06/13/2014. _____ The 6/21/2013 Annual Monitoring System Certification and 2/27/2014 Secondary Containment testing reports were not initally available onsite for review. Copies were obtained during the inspection. Ensure the reports are received and available for review for at least 3 years. No further corrective actions required.
_____

Violation Description:

UST Program - Operations/Maintenance - General

Violations

Violation Date: 06/09/2016 ***Violation Source:*** CERS
Violation Program: UST ***Violation Division:*** Santa Clara County Environmental Health
Citation: 23 CCR 16 2712(b) - California Code of Regulations, Title 23, Chapter 16, Section(s) 2712(b)
Violation Notes:

Returned to compliance on 07/01/2016. ON THE MONTHLY RECORDS REPORTS THERE WAS A SERVICE CALL OUT IN THE MONTH OF NOVEMBER AND DECEMBER 2015 FOR SEEPAGE OF DIESEL FROM THE DIESEL PUMP ON THE FLOOR. MAINTENANCE RECORDS WERE NOT AVAILABLE FOR REVIEW DURING THIS INSPECTION. ENSURE THAT THESE RECORDS ARE KEPT ON SITE AND ARE AVAILABLE FOR REVIEW DURING INSPECTIONS. PROVIDE A COPY OF THIS WORK ORDER TO MY OFFICE.

Violation Description:

Failure to maintain records of repairs, lining, and upgrades on site, or off site if approved by the CUPA, for the life of the UST.

Violations

Violation Date: 07/25/2018 ***Violation Source:*** CERS
Violation Program: APSA ***Violation Division:*** Santa Clara County Environmental Health
Citation: HSC 6.67 25270.4.5(a) - California Health and Safety Code, Chapter 6.67, Section(s) 25270.4.5(a)
Violation Notes:

Returned to compliance on 11/07/2018. The following transfer stations/connections (loading/unloading areas) were not addressed or included in the facility diagram/area maps: CERS ID#10355143- SJ-SC WPCP BLOWER GENERATOR BLDG-FA0269256 -Lube oil- AGT-1,000 gallons-Tank 13 (CERS) and Bldg. 40, Figure 36 (SPCC Plan) -Lube oil- AGT-1,000 gallons-Tank 56 (CERS) and Bldg. 40, Figure 37 (SPCC Plan) -Waste oil- AGT-1,000 gallons-Tank 57 (CERS) and Bldg. 40, Figure 38 (SPCC Plan) -Waste oil-AGT-1,000 gallons-Tank 14 (CERS) and Bldg. 40, Figure 39 (SPCC Plan) -Diesel fuel-AGT-500 gallons- Tank 9 (CERS) and Tank 9, Figure 4 (SPCC Plan) CERS ID#10355149-SJ-SC WPCP MAINTENANCE, VEHICLE SVCS- FA0269259 -Used oil- AST- 220 gallons- Tank 66 (CERS) and PW-Fleet, Figure 52 (SPCC Plan) -New oil-AST- 110 gallons- Tank 67 (CERS) and PW-Fleet, Figure 52 (SPCC Plan) -ATF-AST- 80 gallons – Tank 68 (CERS) and PW-Fleet, Figure 52 (SPCC Plan) CERS ID#10355164-SJ-SC WPCP RSM SHOP, VEHICLE MAINT-FA0269255 -New gallons- [Truncated]

Violation Description:

Failure to adequately discuss in the SPCC Plan facility drainage or drainage controls such as secondary containment around containers and other structures, equipment, and procedures for the control of a discharge.

Violations

Violation Date: 07/25/2018 ***Violation Source:*** CERS
Violation Program: APSA ***Violation Division:*** Santa Clara County Environmental Health
Citation: HSC 6.67 25270.4.5(a) - California Health and Safety Code, Chapter 6.67, Section(s) 25270.4.5(a)
Violation Notes:

Returned to compliance on 09/10/2018. The applicability of the substantial harm criteria was not addressed in the Plan.

Violation Description:

Failure to complete and maintain at the facility the Substantial Harm Criteria certification form when owner or operator determines that the facility could not be reasonably expected to cause substantial harm to the environment.

Violations

Violation Date: 11/05/2015 ***Violation Source:*** CERS
Violation Program: HMRRP ***Violation Division:*** Santa Clara County Environmental Health
Citation: HSC 6.95 25508(a)(1) - California Health and Safety Code, Chapter 6.95, Section(s) 25508(a)(1)
Violation Notes:

Returned to compliance on 12/05/2015. UPDATE THE HAZARDOUS MATERIALS INVENTORY ON CERS TO INCLUDE THE FOLLOWING MATERIALS/OR TO CHANGE THE MAX QTY., REPORTED FOR THAT MATERIAL: - ACETYLENE- MAX QTY., = 998 CUBIC FEET - OXYGEN- MAX QTY., = 2,459 CUBIC FEET - ARGON- MAX QTY., = 1,344 CUBIC FEET - MIXTURE GAS (HELIUM, ARGON AND CO2) MAX QTY., = 1000 CUBIC FEET - PROPANE GAS- MAX QTY., = 115 GAL. - AGT ATF (NEW)- MAX QTY., = 80 GAL. - AGT OIL (NEW)- MAX QTY., = 110 GAL. - AGT USED OIL- MAX QTY., = 220 GAL. - WASTE PARTS WASHER

Violation Description:

Failure to complete and electronically submit hazardous material inventory information for all reportable hazardous materials on site at or above reportable quantities.

Violations

Violation Date: 11/15/2021 ***Violation Source:*** CERS
Violation Program: APSA ***Violation Division:*** Santa Clara County Environmental Health
Citation: HSC 6.67 25270.4.5(a) - California Health and Safety Code, Chapter 6.67, Section(s) 25270.4.5(a)
Violation Notes:

1.) Facility failed to mark the underground tanks #1-#2 as EXEMPT on facility diagram, page 7 of the facility SPCC. No other facility diagram shows the underground tanks. 2.) Facility failed to include all transfer stations, connecting pipes, and other intra-facility gathering lines in a facility diagram. A separate piping diagram would be acceptable. 3.) Facility failed to identify the 2 fleet oil storage areas, which contain an estimated total of 5,070 gallons of petroleum products. THIS IS A REPEAT VIOLATION FROM INSPECTION REPORT DATED 08/06/2018. THIS VIOLATION IS UPGRADED FROM A

MINOR TO A CLASS II VIOLATION.

Violation Description:

Failure to include in the SPCC Plan an adequate facility diagram, or no facility diagram included.

The facility diagram is not required on a Tier I qualified facility SPCC Plan.

Violations

Violation Date: 06/13/2014 ***Violation Source:*** CERS
Violation Program: UST ***Violation Division:*** Santa Clara County Environmental Health
Citation: 23 CCR 16 2715 - California Code of Regulations, Title 23, Chapter 16, Section(s) 2715
Violation Notes:

Returned to compliance on 06/13/2014. _____ The March, April, and May DUSTO monthly reports were not initally available onsite for review. Copies were obtained during the inspection. Ensure the DUSTO reports are received and available for review for at least 12 months. No further corrective actions required.

_____

Violation Description:

Failure to comply with one or more of the designated operator monthly inspection requirements: failed to inspect the monthly alarm history report; attach a copy of the alarm history; failed to inspect for the presence of liquid or debris in the spill container/spill bucket and under dispenser containment; failed to inspect the under dispenser containment to ensure that monitoring equipment is placed in the proper position; failure to inspect for liquid or debris in the containment sump where an alarm occurred or for which there is no record of a service visit; or failure to check that all testing and maintenance has been completed and documented.

Violations

Violation Date: 12/07/2021 ***Violation Source:*** CERS
Violation Program: APSA ***Violation Division:*** Santa Clara County Environmental Health
Citation: HSC 6.67 25270.4.5(a) - California Health and Safety Code, Chapter 6.67, Section(s) 25270.4.5(a)
Violation Notes:

The facility is using an in-ground concrete trench and used oil catchment system for their fleet maintenance operations. The oil catchment was full of used oil during the inspection and is estimated to be between 55-100 gallons of used oil. According to the technician, a pump in the adjoining room is activated and the used oil is pumped out of this basin and into the 1,000 gallon used oil tank. However, the effectiveness of the pump was unclear and the technician was unable to adequately describe the procedures for removing this oil. The inspector during the last APSA inspection dated 08/06/2018 also noted that this basin was full of oil, who stated that the basin has to be pumped out on a regular basis in order to remove the used oil. This used oil catchment is designed for drips and unplanned releases that are to be promptly removed. Ensure that this catchment remains free of used oil or is removed daily if a release occurs.

Violation Description:

Failure to use containers with material and construction compatible with material stored and conditions of storage such as pressure and temperature.

Violations

Violation Date: 11/15/2021 ***Violation Source:*** CERS
Violation Program: APSA ***Violation Division:*** Santa Clara County Environmental Health
Citation: HSC 6.67 25270.4.5(a) - California Health and Safety Code, Chapter 6.67, Section(s) 25270.4.5(a)
Violation Notes:

Facility's oil-filled operational equipment was not sized for the most likely quantity of discharged oil and no active spill containment measures were observed to be available for deployment. Note: This facility would be able to use the "Qualified Oil-Filled Operational Equipment" alternatives in lieu of general containment of the dielectric fluid in the electrical boxes: 40 CFR 112.8(k)(2) Alternative Requirements to General Secondary Containment: (i) Establish and document the facility procedures for inspection or a monitoring program to detect equipment failure and/or discharge; and (ii) [...] Provide in your Plan the following: (A) An oil spill contingency plan following provisions of part 109 of this Chapter; and (B) A written commitment of manpower, equipment, and materials required to expeditiously control and remove any quantity of oil discharged that may be harmful.

Violation Description:

Failure to provide general secondary containment or failure to fulfill alternative requirements to general secondary containment for oil-filled operational equipment.

Violations

Violation Date: 12/07/2021 ***Violation Source:*** CERS
Violation Program: APSA ***Violation Division:*** Santa Clara County Environmental Health
Citation: HSC 6.67 25270.4.5(a) - California Health and Safety Code, Chapter 6.67, Section(s) 25270.4.5(a)
Violation Notes:

During the site inspection, the facility verbally stated that they are using the STI SP001 standard, but failed to establish in the SPCC Plan the industry standard to which the tank integrity inspections will be conducted. Ensure that the updated SPCC includes the STI SP001 inspection standards for all applicable portions as well as a discussion on the formal inspection standards established in the STI SP001 Table of Inspection Schedule. This table describes the periodic (monthly/annual inspections) as well as the more extensive formal inspections that require a qualified tank inspector. THIS IS A REPEAT VIOLATION FROM INSPECTION REPORT DATED 08/06/2018.

Violation Description:

Failure to discuss in the SPCC Plan procedures to test or inspect each aboveground container for integrity in accordance with industry standards:

1. On a regular schedule.

2. After material repairs are made.

3. By qualified personnel.

4. The frequency and type of testing and inspections based on container size, configuration, and design.

Violations

Violation Date: 12/07/2021 ***Violation Source:*** CERS
Violation Program: HW ***Violation Division:*** Santa Clara County Environmental Health
Citation: 40 CFR 1 265.31 - U.S. Code of Federal Regulations, Title 40, Chapter 1, Section(s) 265.31
Violation Notes:

Facility has an open pit located in the fleet oil-change trench with about 55-100 gallons of used oil stored in it. The concrete construction of this pit goes directly into the ground and does not appear to have a monitored interstitial space, a level gauge or any other way of determining if a leak is present in this container. Ensure this area is used for its intended purpose of collecting incidental drips or unplanned releases. REMOVE THE USED OIL FROM THIS CATCHMENT PIT AND PROVIDE DISPOSAL RECEIPTS TO INSPECTOR FOR REVIEW.

Violation Description:

Failure to maintain and operate the facility to minimize the possibility of a fire, explosion, or any unplanned sudden or non-sudden release of hazardous waste or hazardous waste constituents to air, soil, or surface water which could threaten human health or the environment.

Violations

Violation Date: 06/18/2019 ***Violation Source:*** CERS
Violation Program: UST ***Violation Division:*** Santa Clara County Environmental Health
Citation: 23 CCR 16 2711(a)(8) - California Code of Regulations, Title 23, Chapter 16, Section(s) 2711(a)(8)
Violation Notes:

Returned to compliance on 07/18/2019. INCLUDE THE GENERAL PIPE LAYOUT OF THE DIESEL AND REGULAR TANK.

Violation Description:

Failure to submit or maintain a current facility plot plan.

Violations

Violation Date: 11/05/2015 ***Violation Source:*** CERS
Violation Program: HW ***Violation Division:*** Santa Clara County Environmental Health
Citation: 22 CCR 16 66266.81(a)(4)(B) - California Code of Regulations, Title 22, Chapter 16, Section(s) 66266.81(a)(4)(B)
Violation Notes:

Returned to compliance on 12/05/2015. DURING THE RECORDS REVIEW THERE WERE NO DISPOSAL RECEIPTS FOR THE USED LEAD ACID BATTERIES. RECORDS MUST BE KEPT FOR AT LEAST 3 YEARS AND NEED TO BE MADE AVAILABLE DURING AN INSPECTION. PROVIDE COPIES OF DISPOSAL RECORDS TO MY OFFICE OR A WRITTEN EXPLANATION AS TO WHY THESE WERE NOT AVAILABLE.

Violation Description:

Failure to retain disposal records of spent lead batteries for three years.

Violations

Violation Date: 07/25/2018 ***Violation Source:*** CERS
Violation Program: APSA ***Violation Division:*** Santa Clara County Environmental Health
Citation: HSC 6.67 25270.4.5(a) - California Health and Safety Code, Chapter 6.67, Section(s) 25270.4.5(a)
Violation Notes:

Spill prediction estimates were not included in the plan for the following: CERS ID#10355158- SJ-SC WPCP PAINT SHOP, PAINT SHED A & B- FA0269265 Conveyance (Loading/Unloading) of the following ASTs: -Diesel AST- 25,000 gallons- Tank 70 (CERS) and Tank 15, Figure 10 (SPCC Plan) -Diesel AST- 25,000 gallons- Tank 71 (CERS) and Tank 16, Figure 10 (SPCC Plan) Conveyance to the following (from bulk tanks to generators: -Diesel Fuel #2- 650 gallons- Generator-Tank 72 (CERS) and Tank 17, Figure 11 (SPCC Plan) -Diesel Fuel #2- 650 gallons- Generator-Tank 73 (CERS) and Tank 18, Figure 11 (SPCC Plan) -Diesel Fuel #2- 650 gallons- Generator- Tank 74 (CERS) and Tank 19, Figure 11 (SPCC Plan) -Diesel Fuel #2- 650 gallons- Generator- Tank 75 (CERS) and Tank 20, Figure 11 (SPCC Plan) CERS ID#10355164-SJ-SC WPCP RSM SHOP, VEHICLE MAINT- FA0269255 Conveyance (Loading/Unloading) of the following ASTs: -New oil-AST-760 gallons- Tank 16 (CERS) Tank 53 (SPCC Plan) -New oil- [Truncated]

Violation Description:

Failure to include in the SPCC Plan a prediction of the direction, rate of flow, and total quantity of oil that could be discharged for each type of major equipment failure where experience indicates a reasonable potential for equipment failure.

The rate of flow is not required on a Tier I qualified facility SPCC Plan.

Violations

Violation Date: 11/05/2015 ***Violation Source:*** CERS
Violation Program: HW ***Violation Division:*** Santa Clara County Environmental Health
Citation: 22 CCR 12 66262.40(a) - California Code of Regulations, Title 22, Chapter 12, Section(s) 66262.40(a)
Violation Notes:

Returned to compliance on 12/05/2015. HAZARDOUS WASTE MANIFESTS WERE NOT FOUND FOR WASTE ANTIFREEZE DISPOSAL FOR 2014. PROVIDE COPIES OF THESE MANIFESTS TO MY OFFICE OR A WRITTEN EXPLANATION AS TO WHY THESE RECORDS WERE NOT AVAILABLE DURING THIS INSPECTION.

Violation Description:

Failure to maintain uniform hazardous waste manifest, consolidated manifest, or bills of lading copies for three years.

Violations

Violation Date: 12/07/2021 ***Violation Source:*** CERS
Violation Program: APSA ***Violation Division:*** Santa Clara County Environmental Health
Citation: HSC 6.67 25270.4.5(a) - California Health and Safety Code, Chapter 6.67, Section(s) 25270.4.5(a)
Violation Notes:

Facility's SPCC failed to discuss the secondary containment measures for the following tanks or locations with tanks/containers: -PW Fleet tanks (3 x various sized tanks) -PW Fleet-RSM tanks (5 x various sized tanks) -PW Fleet RSM Mobile Refueler(1 x 2250 gallon tank) -Building 40 (2 x 1,000 gallon tanks) -SBB Basement (2 x 1,469 gallons tanks)

Violation Description:

Failure to discuss in the SPCC Plan the appropriate general containment, diversionary structures, or equipment to prevent a discharge, including typical failure mode and most likely quantity of discharge for the following: bulk storage containers, mobile/portable containers, oil-filled equipment, piping and related appurtenances, mobile refuels or non-transportation-related tank cars, and transfer areas, equipment and activities.

Violations

Violation Date: 07/25/2018 ***Violation Source:*** CERS
Violation Program: APSA ***Violation Division:*** Santa Clara County Environmental Health
Citation: HSC 6.67 25270.4.5(a) - California Health and Safety Code, Chapter 6.67, Section(s) 25270.4.5(a)
Violation Notes:

Returned to compliance on 02/07/2019. Plan does not include written procedures for the following tasks: Procedures for dispensing contents from 55-gallon drums, applicable to all areas. Bonding/Grounding procedures for mineral spirits stored and dispensed in the following locations: -CERS ID#10355167- SJ-SC WPCP SLUDGE CONTROL BLDG. SCUM-FA0269261 -CERS ID#10355140-SJ-SC WPCP BLOWER BLDG, SERVICE WING & CART BARN-FA0269258 -CERS ID#10355143- SJ-SC WPCP BLOWER GENERATOR BLDG-FA0269256 CERS ID#10355164-SJ-SC WPCP RSM SHOP, VEHICLE MAINT-FA0269255 -Loading & Unloading procedures for the mobile refueling equipment: Vehicle #94040 -Transferring used oil that is drained into the drive-over service bay that is being used as a container -Transferring new oil-AST-760 gallons- Tank 16 (CERS) Tank 53 (SPCC Plan) -Transferring new oil- AST-760 gallons- Tank 17 (CERS) Tank 54 (SPCC Plan) -Transferring new oil- AST-760 gallons- Tank 18 (CERS) Tank 55 (SPCC Plan) CERS ID#10355143- SJ-SC WPCP BLOWER [Truncated]

Violation Description:

Failure to address in the SPCC Plan discharge prevention measures, including procedures for routine handling of products such as loading/unloading and facility transfers.

Violations

Violation Date: 07/25/2018 ***Violation Source:*** CERS
Violation Program: APSA ***Violation Division:*** Santa Clara County Environmental Health
Citation: HSC 6.67 25270.4.5(a) - California Health and Safety Code, Chapter 6.67, Section(s) 25270.4.5(a)
Violation Notes:

The Plan does not identify a recognized standard, i.e. Steel Tank Institute (STI) Standard for the Inspection of Aboveground Storage Tanks (STI SP-001) or American Petroleum Institute (API) Standard 653, Tank Inspection, Repair, Alteration and Reconstruction for identifying a schedule that addresses integrity testing and inspection procedures.

Violation Description:

Failure to discuss in the SPCC Plan procedures to test or inspect each aboveground container for integrity in accordance with industry standards:

1. On a regular schedule.

2. After material repairs are made.

3. By qualified personnel.

4. The frequency and type of testing and inspections based on container size, configuration, and design.

Violations

Violation Date: 11/15/2021 ***Violation Source:*** CERS
Violation Program: APSA ***Violation Division:*** Santa Clara County Environmental Health
Citation: HSC 6.67 25270.4.5(a) - California Health and Safety Code, Chapter 6.67, Section(s) 25270.4.5(a)
Violation Notes:

1.) Facility states they conduct regular inspections of all tanks and related appurtenances, however the established STI SP001 Inspection Standard is not being substantially followed. The monthly inspection of the tanks include checking the area is free of liquids or spills and general corrosion, but is missing substantial portions of the standard like testing of level sensors, inspecting secondary containment and external alarms. Begin conducting Monthly STI SP001 inspections for all tanks containing petroleum products; 2.) Facility does not conduct or document a monthly STI SP001 Portable Container Inspection. Begin conducting Monthly STI SP001 Portable Container Inspections; 3.) As per Richard Whaley, there is no Annual Inspection being conducted on any tanks at the facility in accordance with STI SP001. 4.) Based on the observation that the following tanks are an STI SP001 Category 1 Tank, a Formal External Inspection is due at least once every 20 years. [Truncated]

Violation Description:

Failure to test or inspect each aboveground container for integrity based on industry standards as discussed in the SPCC Plan:
1. On a regular schedule.
2. After making material repairs.
3. Use non-destructive testing.

4. Inspect each container's supports, foundations, and outside for signs of deterioration, discharges, or accumulation of oil inside diked areas.

Violations

Violation Date: 01/15/2015 ***Violation Source:*** CERS
Violation Program: APSA ***Violation Division:*** Santa Clara County Environmental Health
Citation: HSC 6.67 25270.6(a)(2) - California Health and Safety Code, Chapter 6.67, Section(s) 25270.6(a)(2)
Violation Notes:

Returned to compliance on 02/18/2015. 1. OBSERVED A 55 GALLON DRUM ON MINERAL SPIRITS IN SBB BUILDING NOT ON SPCC INVENTORY. ADD MINERAL SPIRITS TO SPCC INVENTORY. 2. OBSERVED 320 GALLON OIL TRANSFORMER (S7A-1) NOT ON SPCC INVENTORY LOCATED NEAR THE MAINTENANCE BUILDING. ADD TRANFORMER TO SPCC INVENTORY. 3. OBSERVED 393 GALLON DIESEL GENERATOR NEAR ADMINISTRATION BUILDING NOT ON SPCC INVENTORY OR MAP. ADD DIESEL GENERATOR TO SPCC INVENTORY AND FACILITY MAP. 4. OBSERVED TWO 393 GALLON DIESEL GENERATORS MOUNTED ON TRAILERS NOT ON SPCC INVENTORY. ADD THE TWO GENERATORS ON THE SPCC INVENTORY AND NOTE THE MAP LOCATION ARE THE MAINTENANCE BUILDING WHERE THE GENERATORS ARE NORMALLY STORED.

Violation Description:

Failure to submit a Tank Facility Statement or Business Plan.

Violations

Violation Date: 07/25/2018 ***Violation Source:*** CERS
Violation Program: APSA ***Violation Division:*** Santa Clara County Environmental Health
Citation: HSC 6.67 25270.4.5(a) - California Health and Safety Code, Chapter 6.67, Section(s) 25270.4.5(a)
Violation Notes:

Plan does not include written procedures that address all examples/locations for fuel delivery and loading (hazardous wastes, containing liquid petroleum constituents) 112.7(a)(3)(ii).

Violation Description:

Failure to prepare an SPCC Plan that meets all applicable requirements.

Violations

Violation Date: 06/18/2019 ***Violation Source:*** CERS
Violation Program: UST ***Violation Division:*** Santa Clara County Environmental Health
Citation: 23 CCR 16 2712(b)(1)(G) - California Code of Regulations, Title 23, Chapter 16, Section(s) 2712(b)(1)(G)
Violation Notes:

Returned to compliance on 07/18/2019. FACILITY FAILED TO INSPECT THE OVERFILL PREVENTION EQUIPMENT AT LEAST ONCE BEFORE OCTOBER 13, 2018 AND INSPECTED 36 MONTHS THEREAFTER. OVERFILL INSPECTION WAS CONDUCTED NOVEMBER 20, 2018. THE NEXT OVERFILL EQUIPMENT INSPECTION IS 36 MONTHS FROM OCTOBER 13, 2018 AND NOT NOVEMBER 20, 2018.

Violation Description:

Failure to comply with one or more of the following overfill prevention equipment requirements:
Alert the transfer operator when the tank is 90 percent full by restricting the flow into the tank or triggering an audible and visual alarm; or
Restrict delivery of flow to the tank at least 30 minutes before the tank overfills, provided the restriction occurs when the tank is filled to no more than 95 percent of capacity; and activate an audible alarm at least five minutes before the tank overfills; or
Provide positive shut-off of flow to the tank when the tank is filled to no more than 95 percent of capacity; or
Provide positive shut-off of flow to the tank so that none of the fittings located on the top of the tank are exposed to product due to overfilling.

Install/retrofit overfill prevention equipment that does not use flow restrictors on vent piping to meet overfill prevention equipment requirements when the overfill prevention equipment is installed, repaired, or replaced on and after October 1, 2018.

For USTs installed before October 1, 2018, perform an inspection by October 13, 2018 and every 36 months thereafter.

For USTs installed on and after October 1, 2018, perform an inspection at installation and every 36 months thereafter.

Inspected within 30 days after a repair to the overfill prevention equipment.

Inspected using an applicable manufacturer guidelines, industry codes, engineering standards, or a method approved by a professional engineer.

Inspected by a certified UST service technician.

Maintain records of overfill prevention equipment inspection for 36 months.

Violations

Violation Date: 12/07/2021 ***Violation Source:*** CERS
Violation Program: APSA ***Violation Division:*** Santa Clara County Environmental Health
Citation: HSC 6.67 25270.6(a)(1), 25270.6(a)(2) - California Health and Safety Code, Chapter 6.67, Section(s) 25270.6(a)(1), 25270.6(a)(2)
Violation Notes:

Facility failed to submit a complete HMBP Inventory in lieu of an SPCC Tank Statement. CERS submittal date 4/30/2021 was found to be missing the following petroleum products that meet SPCC inventory reporting threshold requirements: 1.) No dielectric fluid was reported on any CERS ID associated with this facility. Based on product amounts provided in the SPCC, 24,984 gallons of dielectric fluid from 23 different electrical boxes over 55 gallons capacity were not found on the HMBP inventory. 2.) All petroleum containers associated with the 2 fleet locations (PW Fleet & PW Fleet-RSM) were not observed on the HMBP inventory (total 5,015 gallons): PW Fleet-RSM: -1 x Mobile refueler with 2,250 gallons of diesel and an unknown amount of lube oil -1 x waste oil tank with 1,000 gallons capacity -1 x lube oil tank with 440 gallon capacity -1 x hydraulic oil tank with 440 gallon capacity -1 x motor oil tank with 440 gallon capacity PW Fleet: -1 x waste oil tank with [Truncated]

Violation Description:

Failure to submit a tank facility statement on or before January 1 annually unless a current Business Plan has been submitted.

Violations

Violation Date: 07/25/2018 ***Violation Source:*** CERS
Violation Program: APSA ***Violation Division:*** Santa Clara County Environmental Health
Citation: HSC 6.67 25270.4.5(a) - California Health and Safety Code, Chapter 6.67, Section(s) 25270.4.5(a)
Violation Notes:

Returned to compliance on 09/10/2018. The Contact List on page 22 of the Plan does not identify the "facility response coordinator" as required in 40 CFR 112.7(a)(3)(vi)

Violation Description:

Failure to include in the SPCC Plan:

1. A contact list and phone numbers for the facility response coordinator, National Response Center, cleanup contractors with an agreement for response, and all Federal, State, and local agencies who must be contacted in case of a discharge

2. Information and procedures that would enable a person reporting an oil discharge to relate all information as described in 40 CFR 112.7(a)(4), unless facility submitted a Facility Response Plan.

Violations

Violation Date: 12/07/2021 ***Violation Source:*** CERS
Violation Program: APSA ***Violation Division:*** Santa Clara County Environmental Health
Citation: HSC 6.67 25270.4.5(a) - California Health and Safety Code, Chapter 6.67, Section(s) 25270.4.5(a)
Violation Notes:

Observed 55-100 gallons of used oil in the open pit located in the fleet oil-change trench at PW Fleet-RSM Service Bay. As per the technician, this oil is collected over time and then pumped out into the 1,000 gallon used oil tank in the adjacent building. Ensure that all released or spilled products are immediately cleaned up.

Violation Description:

Failure to promptly correct visible discharges and promptly remove any accumulations of oil in diked areas.

Violations

Violation Date: 02/28/2017 ***Violation Source:*** CERS
Violation Program: UST ***Violation Division:*** Santa Clara County Environmental Health
Citation: HSC 6.7 25290.1(c), 25290.2(c), 25291(a)(2), 25292(e) - California Health and Safety Code, Chapter 6.7, Section(s) 25290.1(c), 25290.2(c), 25291(a)(2), 25292(e)
Violation Notes:

Returned to compliance on 04/07/2017. THE 87-UNLEADED STP SUMP FAILED WHEN IT WAS HYDROSTATICALLY TESTED USING THE ACCELERATED INCON TESTER ON THIS DATE. TECHNICIAN NOTED EVIDENCE OF BUBBLES AT THIS SUMP. INVESTIGATE AND MAKE NECESSARY REPAIRS IMMEDIATELY. PERMITS FROM OUR OFFICE WILL BE REQUIRED FOR ANY OF THE REPAIRS. NOTIFY OUR OFFICE IN WRITING HOW THIS ISSUE WAS RESOLVED.

Violation Description:

Failure to maintain secondary containment (e.g. failure of secondary containment testing).

Violations

Violation Date: 06/24/2021 ***Violation Source:*** CERS
Violation Program: UST ***Violation Division:*** Santa Clara County Environmental Health
Citation: 23 CCR 16 2712(b)(1)(G) - California Code of Regulations, Title 23, Chapter 16, Section(s) 2712(b)(1)(G)
Violation Notes:

Returned to compliance on 09/01/2021. 87 TANK OVERFILL SHUT-OFF IS SET AT 98%, OVERFILL PREVENTION EQUIPMENT SHUT-OFF MUST BE SET AT 95% OR LESS.

Violation Description:

Failure to comply with one or more of the following overfill prevention equipment requirements:
Alert the transfer operator when the tank is 90 percent full by restricting the flow into the tank or triggering an audible and visual alarm; or
Restrict delivery of flow to the tank at least 30 minutes before the tank overfills, provided the restriction occurs when the tank is filled to no more than 95 percent of capacity; and activate an audible alarm at least five minutes before the tank overfills; or
Provide positive shut-off of flow to the tank when the tank is filled to no more than 95 percent of capacity; or
Provide positive shut-off of flow to the tank so that none of the fittings located on the top of the tank are exposed to product due to overfilling.

Install/retrofit overfill prevention equipment that does not use flow restrictors on vent piping to meet overfill prevention equipment requirements when the overfill prevention equipment is installed, repaired, or replaced on and after October 1, 2018.

For USTs installed before October 1, 2018, perform an inspection by October 13, 2018 and every 36 months thereafter.

For USTs installed on and after October 1, 2018, perform an inspection at installation and every 36 months thereafter.

Inspected within 30 days after a repair to the overfill prevention equipment.

Inspected using an applicable manufacturer guidelines, industry codes, engineering standards, or a method approved by a professional engineer.

Inspected by a certified UST service technician.

Maintain records of overfill prevention equipment inspection for 36 months.

Violations

Violation Date: 06/25/2020 ***Violation Source:*** CERS
Violation Program: UST ***Violation Division:*** Santa Clara County Environmental Health
Citation: 23 CCR 16 2715(c)(2) - California Code of Regulations, Title 23, Chapter 16, Section(s) 2715(c)(2)
Violation Notes:

Returned to compliance on 07/22/2020. TRAINING FOR ALL SHIFTS HAS NOT BEEN CONDUCTED. WHEN TRAINING IS COMPLETED SUBMIT A COPY WITH THE RETURN TO COMPLIANCE.

Violation Description:

Failure to have at least one facility employee present during operating hours that has been trained in the proper operation and maintenance of the UST system by a designated operator (DO).

Violations

Violation Date: 11/05/2015 ***Violation Source:*** CERS
Violation Program: HMRRP ***Violation Division:*** Santa Clara County Environmental Health
Citation: HSC 6.95 25508(a)(1) - California Health and Safety Code, Chapter 6.95, Section(s) 25508(a)(1)
Violation Notes:

Returned to compliance on 12/05/2015. SITE MAPS ON CERS NEED TO BE UPDATED TO REFLECT THE LOCATIONS OF ALL THE ABOVEGROUND CHEMICALS BEING STORED AT THIS SITE. REVISED AND UPDATE MAPS VIA CERS.

Violation Description:

Failure to complete and electronically submit a site map with all required content.

Violations

Violation Date: 01/15/2015 ***Violation Source:*** CERS
Violation Program: APSA ***Violation Division:*** Santa Clara County Environmental Health
Citation: HSC 6.67 Multiple - California Health and Safety Code, Chapter 6.67, Section(s) Multiple
Violation Notes:

Returned to compliance on 02/18/2015. 1. OBSERVED 210,000 GALLON TANK THAT WAS TAKEN OUT OF SERVICE PERMANENTLY THAT WAS LABELED "PERMANENTLY CLOSED" AND WITH THE DATE IT WAS CLOSED. LABEL 210,000 GALLON TANK AS "PERMANENTLY CLOSED" AND WITH THE DATE IT WAS CLOSED. 2. OBSERVED 524 GALLON DIESEL FUEL TANK IN P&E BUILDING BASEMENT THAT WAS PLACED OUT OF SERVICE WAS NOT LABELED AS "PERMANENTLY CLOSED" AND THE DATE IT WAS CLOSED. LABEL THE 524 GALLON DIESEL FUEL TANK AS "PERMANENTLY CLOSED" AND THE DATE IT WAS CLOSED.

Violation Description:

APSA Program - Operations/Maintenance - General

Violations

Violation Date: 12/07/2021 ***Violation Source:*** CERS
Violation Program: APSA ***Violation Division:*** Santa Clara County Environmental Health
Citation: HSC 6.67 25270.4.5(a) - California Health and Safety Code, Chapter 6.67, Section(s) 25270.4.5(a)
Violation Notes:

The facility's SPCC plan provides a discussion on "Fuel Transfer Areas" and "Tank Truck Unloading Operations" on page 20, but failed to include the following locations or containers in the discussion: - The 4 x 1,500 gallon tanks in Co-Gen Engine building; - The mobile refueler tank truck loading/unloading procedures in accordance with 40 CFR 112.7(h); - Caterpillar portable diesel generators; - The 4 x 650 gallon stationary emergency generators; - The 2 x 1,000 gallon waste oil tanks in Building 40 Basement; - The 2 x 1,469 gallon oil tanks in the SBB Basement (1 x new lube oil and 1 x waste oil); - The 3 x oil tanks (240/120/85 gallons) in the caged area outside of PW Fleet; - The 5 x oil tanks (1,000/440/440/440/55+ gallons) located at PW Fleet-RSM. THIS IS A REPEAT VIOLATION FROM INSPECTION REPORT DATED 08/06/2018. THIS VIOLATION IS UPGRADED FROM A MINOR TO A CLASS II VIOLATION.

Violation Description:

Failure to address in the SPCC Plan discharge prevention measures, including procedures for routine handling of products such as loading/unloading and facility transfers.

Violations

Violation Date: 06/09/2016 ***Violation Source:*** CERS
Violation Program: UST ***Violation Division:*** Santa Clara County Environmental Health
Citation: 23 CCR 16 2665 - California Code of Regulations, Title 23, Chapter 16, Section(s) 2665
Violation Notes:

Returned to compliance on 07/01/2016. THE 5 GALLON SPILL BUCKET FOR THE DIESEL TANK FAILED WHEN IT WAS TESTED WITH WATER FOR 60 MINUTES. REPAIR/OR REPLACE AND RETEST SPILL BUCKET. A PERMIT WITH OUR OFFICE MAYBE REQUIRED. NOTIFY OUR OFFICE IN WRITING HOW THIS ISSUE WAS RESOLVED.

Violation Description:

Failure to comply with one or more of the following:

Failure to install or maintain a liquid-tight spill bucket.

Have a minimum capacity of five gallons.

Have a functional drain valve or other method for the removal of liquid from the spill bucket/spill container.

Be resistant to galvanic corrosion.

Violations

Violation Date: 07/25/2018 ***Violation Source:*** CERS
Violation Program: APSA ***Violation Division:*** Santa Clara County Environmental Health
Citation: HSC 6.67 25270.4.5(a) - California Health and Safety Code, Chapter 6.67, Section(s) 25270.4.5(a)
Violation Notes:

The facility could not produce maintenance records that document proper operation of liquid sensing devices in tanks containing petroleum or monitoring devices in annular spaces (tank secondary).

Violation Description:

Failure to regularly test liquid level sensing devices to ensure proper operation.

Violations

Violation Date: 07/25/2018 ***Violation Source:*** CERS
Violation Program: APSA ***Violation Division:*** Santa Clara County Environmental Health
Citation: HSC 6.67 25270.4.5 (a) - California Health and Safety Code, Chapter 6.67, Section(s) 25270.4.5 (a)
Violation Notes:

Returned to compliance on 09/04/2018. Page 3 of the Plan, titled "Review [40 CFR 112.5(b)] lists all Plan Reviews, including a 5-yr review. None of the listed reviews were certified using the required language specified in 40 CFR 112.5(b) "I have completed review and evaluation of the SPCC Plan for (name of facility) on (date), and will (will not) amend the Plan as a result". In addition, only the review dated 2/14/18 was initialed by Richard Whaley, SPCC Coordinator and Amit Mutsuddy, Professional Engineer.

Violation Description:

Failure to complete a review and evaluation of the SPCC Plan at least once every five years, document the completion of the review, and sign a statement as to whether the SPCC Plan will be amended.

Violations

Violation Date: 06/18/2019 ***Violation Source:*** CERS
Violation Program: UST ***Violation Division:*** Santa Clara County Environmental Health
Citation: 23 CCR 16 2715(a)(1)(B) - California Code of Regulations, Title 23, Chapter 16, Section(s) 2715(a)(1)(B)
Violation Notes:

Returned to compliance on 07/18/2019. THE MOST CURRENT CERS "DESIGNATED UNDERGROUND STORAGE TANK OPERATOR IDENTIFICATION FORM" DOES NOT INCLUDE OSCAR PEREZ AS A DESIGNATED DUSTO. SUBMIT A CURRENT FORM TO CERS INDICATING ALL DESIGNATED DESIGNATED OPERATORS.

Violation Description:

Failure to submit the "Designated Underground Storage Tank Operator Identification Form" within 30 days of installing a UST system or within 30 days of a change in DO.

Violations

Violation Date: 11/15/2021 ***Violation Source:*** CERS
Violation Program: APSA ***Violation Division:*** Santa Clara County Environmental Health
Citation: HSC 6.67 25270.4.5(a) - California Health and Safety Code, Chapter 6.67, Section(s) 25270.4.5(a)

Violation Notes:

Facility is conducting annual oil-handling training, but failed to ensure that all oil-handlers have received the training. There are about 96 oil-handlers working at this facility, about 22 handlers were observed to have been last trained on 4/4/2019, another 22 handlers were last trained on 8/8/2019. Some overdue oil-handlers include Anthony Carillo-Diaz, Tony Amaral, and David Amorim. Note that at least 2 oil-handlers were observed to have been last trained in 2017 (Rogelio Valdez and Kevin Wright). Richard Whaley and Belhima Magday confirmed that there was no training provided during 2020 and they are trying to catch up after the COVID-19 shutdowns. *Note: During the course of the inspection, 15 oil-handlers received SPCC training in early November 2021. Tony Amaral was noted as one of those that received the required training and is now current. Ensure that all oil-handlers receive annual training as described below, document the attendance, and retain records [Truncated]

Violation Description:

Failure to provide the following training to all oil-handling personnel:

1. Operation and maintenance of equipment to prevent discharges.

2. Discharge procedure protocols.

3. Applicable pollution control laws, rules, and regulations.

4. General facility operations.

5. Contents of the SPCC Plan.

Violations

Violation Date: 06/18/2019 ***Violation Source:*** CERS
Violation Program: UST ***Violation Division:*** Santa Clara County Environmental Health
Citation: HSC 6.7 25284.2 - California Health and Safety Code, Chapter 6.7, Section(s) 25284.2
Violation Notes:

Returned to compliance on 09/24/2019. DIESEL SPILL CONTAINMENT WAS VERIFIED NOT MEETING A 5 GALLON CAPACITY. TECHNICIAN USED A CALIBRATED 5 GALLON CAN.

Violation Description:

"Failure to meet one or more of the following requirements:

Install or maintain a liquid-tight spill container.

Have a minimum capacity of five gallons.

Have a functional drain valve or other method for the removal of liquid from the spill container.

Be resistant to galvanic corrosion.

Perform a tightness test at installation, every 12 months thereafter, or within 30 days after a repair to the spill container.

Tested using applicable manufacturer guidelines, industry codes, engineering standards, or a method approved by a professional engineer.

Tested by a certified UST service technician.

Maintain records of spill containment testing for 36 months.

"

Violations

Violation Date: 07/24/2015 ***Violation Source:*** CERS
Violation Program: UST ***Violation Division:*** Santa Clara County Environmental Health
Citation: 23 CCR 16 2631(j) - California Code of Regulations, Title 23, Chapter 16, Section(s) 2631(j)
Violation Notes:

Returned to compliance on 06/26/2018. WITHIN 30 DAYS PROVIDE AN AFFIRMATIVE STATEMENT OF COMPATIBILITY TO OUR OFFICE FOR TANK #2 WHICH NOW STORES BIODIESEL-B20. THIS STATEMENT IS TO DEMONSTRATE THAT ALL THE UST SYSTEM COMPONENTS ARE COMPATIBLE TO STORE THIS FUEL.

Violation Description:

Failure to submit and maintain documentation regarding positive statement of compatibility for UST system components.

Violations

Violation Date: 11/15/2021 ***Violation Source:*** CERS
Violation Program: APSA ***Violation Division:*** Santa Clara County Environmental Health
Citation: HSC 6.67 25270.4.5(a) - California Health and Safety Code, Chapter 6.67, Section(s) 25270.4.5(a)
Violation Notes:

Facility failed to include a discussion of conformance with other applicable more stringent State rules, regulations, and guidelines and other effective discharge prevention and containment procedures listed in 40 CFR 112.7(j).

Violation Description:

Failure to include in the SPCC Plan an adequate discussion of the facility's conformance with the requirements of 40 CFR Part 112, and other effective discharge prevention and containment procedures listed in Part 112, or any applicable more stringent State rules, regulations, and guidelines.

Violations

Violation Date: 11/15/2021 ***Violation Source:*** CERS
Violation Program: APSA ***Violation Division:*** Santa Clara County Environmental Health
Citation: HSC 6.67 25270.4.5(a) - California Health and Safety Code, Chapter 6.67, Section(s) 25270.4.5(a)
Violation Notes:

The Substantial Harm Criteria certification was noT present in the electronic version of the facility SPCC and was not maintained in the in-site SPCC. Ensure that the Substantial Harm Criteria certification is completed and kept with the SPCC. THIS IS A REPEAT VIOLATION FROM INSPECTION REPORT DATED 08/06/2018.

Violation Description:

Failure to complete and maintain at the facility the Substantial Harm Criteria certification form when owner or operator determines that the facility could not be reasonably expected to cause substantial harm to the environment.

Violations

Violation Date: 07/25/2018 ***Violation Source:*** CERS
Violation Program: APSA ***Violation Division:*** Santa Clara County Environmental Health
Citation: HSC 6.67 25270.4.5(a) - California Health and Safety Code, Chapter 6.67, Section(s) 25270.4.5(a)
Violation Notes:

Returned to compliance on 10/10/2018. The following tanks and mobile refueling equipment were not listed in the site SPCC Table 2: Oil Storage Details: CERS ID#10355140-SJ-SC WPCP BLOWER BLDG, SERVICE WING & CART BARN-FA0269258 -Mineral Spirits- 3 x 55 gal (Table 2 lists 2 x 55 gal) -Ultra Flush wash- 2 x 55 gal -Mega wash- 2 x 55 gal CERS ID#10355143- SJ-SC WPCP BLOWER GENERATOR BLDG-FA0269256 -Mineral Spirits- 3 x 55gal (Table 2 lists 1 x 55) -Ultra Flush wash- 3 x 55 gal (Table 2 lists 1 x 55)

Violation Description:

Failure to address in the SPCC Plan the type of oil and storage capacity for each fixed container, and either the type of oil and storage capacity for each mobile or portable container, or an estimate of the potential number of mobile or portable containers, the types of oil, and anticipated storage capacities.

Violations

Violation Date: 06/18/2019 ***Violation Source:*** CERS
Violation Program: UST ***Violation Division:*** Santa Clara County Environmental Health
Citation: 23 CCR 16 2715(c)(2) - California Code of Regulations, Title 23, Chapter 16, Section(s) 2715(c)(2)
Violation Notes:

Returned to compliance on 07/22/2020. FACILITY HAS 3 SHIFTS, DAY SHIFT IS THE ONLY SHIFT WITH TRAINING INDIVIDUALS TRAINED TO RESPOND TO PROPER OPERATION AND MAINTENANCE OF THE UST'S.

Violation Description:

Failure to have at least one facility employee present during operating hours that has been trained in the proper operation and maintenance of the UST system by a designated operator (DO).

Violations

Violation Date: 06/13/2014 ***Violation Source:*** CERS
Violation Program: UST ***Violation Division:*** Santa Clara County Environmental Health
Citation: 23 CCR 16 2715(f) - California Code of Regulations, Title 23, Chapter 16, Section(s) 2715(f)
Violation Notes:

Returned to compliance on 06/18/2014. _____ DUSTO employee training was last done 3/21/2013. Schedule DUSTO training as soon as possible, ensure that refresher training is done at least yearly, and maintatin a current list of trained employees on site for review. _____

Violation Description:

Failure to comply with one or more of the following: provide training to facility employee(s) responsible for proper operation and maintenance every 12 months

and/or

train new employee(s) who are responsible for proper operation and maintenance within 30-days of hire

and/or

to have at least one employee present during operating hours that has been trained in the proper operation and maintenance of the UST system.

Violations

Violation Date: 12/07/2021 ***Violation Source:*** CERS
Violation Program: APSA ***Violation Division:*** Santa Clara County Environmental Health
Citation: HSC 6.67 25270.4.5(a) - California Health and Safety Code, Chapter 6.67, Section(s) 25270.4.5(a)
Violation Notes:

Facility failed to describe the following containers in the SPCC Plan in "Table 2: Oil Storage Details": -1 x 2250 (estimated) gallon diesel mobile refueler located outside of the PW Fleet RSM area. Vehicle #94040. Note this refueler also may have an unknown amount of lubricating oil on board for dispensing as well; -2 x new lubricating oil tanks at 1,500 gallon capacity servicing the Co-Gen Engine Building; -2 x waste oil tanks at 1,500 gallon capacity servicing the Co-Gen Engine Building. THIS IS A REPEAT VIOLATION FROM INSPECTION REPORT DATED 08/06/2018.

Violation Description:

Failure to address in the SPCC Plan the type of oil and storage capacity for each fixed container.
For mobile or portable containers, either provide the type of oil and storage capacity, or an estimate of the potential number of mobile or portable containers, the types of oil, and anticipated storage capacities.

Violations

Violation Date: 12/07/2021 ***Violation Source:*** CERS
Violation Program: APSA ***Violation Division:*** Santa Clara County Environmental Health
Citation: HSC 6.67 25270.4.5(a) - California Health and Safety Code, Chapter 6.67, Section(s) 25270.4.5(a)
Violation Notes:

Facility failed to include the spill predictions, rate of flow or any other potential known source of discharge for loading/unloading areas, aboveground piping or tank overfills in the SPCC for all of the tanks. THIS IS A REPEAT VIOLATION FROM INSPECTION REPORT DATED 08/06/2018. THIS VIOLATION IS UPGRADED FROM A MINOR TO A CLASS II VIOLATION.

Violation Description:

Failure to include in the SPCC Plan a prediction of the direction, rate of flow, and total quantity of oil that could be discharged for each type of major equipment failure where experience indicates a reasonable potential for equipment failure.

The rate of flow is not required on a Tier I qualified facility SPCC Plan.

Violations

Violation Date: 01/15/2015 ***Violation Source:*** CERS
Violation Program: APSA ***Violation Division:*** Santa Clara County Environmental Health
Citation: HSC 6.67 25270.4.5(a) - California Health and Safety Code, Chapter 6.67, Section(s) 25270.4.5(a)
Violation Notes:

Returned to compliance on 02/18/2015. 1. OBSERVED ABOVE GROUND PIPING THAT SERVICED 210,000 GALLON TANK WAS NOT CAPPED OR BLANK-FLANGED, AND LABELED AS TO ORIGIN. CAP OR BLANK FLANGE ABOVE GROUND PIPING THAT SERVICED 210,000 GALLON TANK AND LABEL AS TO ORIGIN.

Violation Description:

Failure to cap or blank-flange and label as to the origin of not-in-service or standby piping.

Violations

Violation Date: 06/26/2018 ***Violation Source:*** CERS
Violation Program: UST ***Violation Division:*** Santa Clara County Environmental Health
Citation: 23 CCR 16 2641(j) - California Code of Regulations, Title 23, Chapter 16, Section(s) 2641(j)
Violation Notes:

Returned to compliance on 07/18/2019. Observed about 5 inches of diesel inside the diesel spill bucket. Additionally, there was a small amount of unleaded fuel residue inside the spill bucket. The fuel and diesel was drained back into the tanks by the technician during this inspection. Based on records review, the following DO monthly records showed Overfill Alarms in both tanks as follows; - Tank 1- 07/07/17; Tank 2-09/19/17; Tank 2-10/04/17; Tank 1- 11/09/17; Tank 1 and Tank 2- 12/21/17; Tank 2- 04/30/18; Tank 2-03/8/18. It appears that there was no follow-up with the fueling company regarding this issue as fuel/diesel was found inside both spill buckets. Do not overfill the tanks. Tanks are only meant to be filled up to 90% capacity.

Violation Description:

Failure of the leak detection equipment to be installed, calibrated, operated, and/or maintained properly.

Violations

Violation Date: 11/05/2015 ***Violation Source:*** CERS
Violation Program: HW ***Violation Division:*** Santa Clara County Environmental Health
Citation: 22 CCR 15 66265.192(h) - California Code of Regulations, Title 22, Chapter 15, Section(s) 66265.192(h)
Violation Notes:

Returned to compliance on 03/07/2016. A COPY OF THE WRITTEN TANK SYSTEM ASSESSMENT FOR THE USED OIL TANK WAS NOT AVAILABLE FOR REVIEW. WITHIN 30 DAYS PROVIDE COPIES OF THESE TANK SYSTEM ASSESSMENT TO MY OFFICE.

Violation Description:

Failure to obtain and maintain a written assessment reviewed and certified by an independent, qualified, professional engineer stating the new hazardous waste tank system has sufficient structural integrity, is acceptable for the transferring, storing and treating of hazardous waste, and that the tanks and containment system including the foundation, structural support, seams, connections, and pressure controls (if applicable) are suitably designed and that the tank system has sufficient structural strength, compatibility with the waste(s) to be transferred, stored or treated, and corrosion protection so that it will not collapse, rupture, or fail. This assessment shall be obtained prior to placing the tank system in service, and shall be kept on file at the facility. The tank assessment shall be good for five years. This assessment shall also include, at a minimum, the following information:
(1) Design standard(s) according to which the tank(s) and ancillary equipment are or will be constructed;
(2) Hazardous characteristics of the waste(s) to be handled;
(3) For new tank systems or components in which the external shell of a metal tank or any external metal component of the tank system is or will be in contact with the soil or with water, a determination by a corrosion expert of:
(A) Factors affecting the potential for corrosion, including but not limited to:
1. Soil moisture content;
2. Soil pH;
3. Soil sulfides level;
4. Soil resistivity;
5. Structure to soil potential;
6. Influence of nearby underground metal structures (e.g., piping);
7. Stray electric current; and
8. Existing corrosion-protection measures (e.g., coating, cathodic protection), and

(B) The type and degree of external corrosion protection that are needed to ensure the integrity of the tank system during the use of the tank system or component, consisting of one or more of the following:
1. Corrosion-resistant materials of construction such as special alloys or fiberglass-reinforced plastic;
2. Corrosion-resistant coating (such as epoxy or fiberglass) with cathodic protection (e.g., impressed current or sacrificial anodes); and
3. Electrical isolation devices such as insulating joints and flanges;
(4) For underground tank system components that are likely to be affected by vehicular traffic, a determination of design or operational measures that will protect the tank system against potential damage; and
(5) Design considerations to ensure that:
(A) Tank foundations will maintain the load of a full tank;
(B) Tank systems will be anchored to prevent flotation or dislodgement where the tank system is placed in a saturated zone, or is located within a seismic fault zone;
(C) Tank systems will withstand the effects of frost heave; and
(D) The installation of a corrosion protection system that is field fabricated shall be supervised by an independent corrosion expert to ensure proper installation.

Violations

Violation Date: 06/23/2022 ***Violation Source:*** CERS
Violation Program: UST ***Violation Division:*** Santa Clara County Environmental Health
Citation: 23 CCR 16 2716(e) - California Code of Regulations, Title 23, Chapter 16, Section(s) 2716(e)
Violation Notes:

Returned to compliance on 07/22/2022. Observed several Designated UST Operator (DUSTO) visual inspection reports noting compliance issues in Section 3 by the DUSTO dated 4/15/2022, 2/18/2022, and 11/24/2021. No response by the UST owner/operator was provided in Section 5 of the visual inspection report indicating actions taken or to be taken in response to the compliance issues noted. Ensure that all compliance issues noted by the DUSTO in Section 3 are responded to by the tank owner/operator in Section 5 of the report. Additionally, compliance issues noted in 2/18/2022 and 4/15/2022 indicated liquid observed in the Diesel under dispenser containment (UDC) as well as fuel alarm for the Diesel UDC sensor on the 4/15/2022 DUSTO visual inspection report. During the annual monitoring system certification and testing conducted today, observed diesel fuel leaking from dispenser components into the diesel UDC when the dispenser pump was run. Ensure that responses to DUSTO inspections fully address all issues and [Truncated]

Violation Description:

For designated operator (DO) monthly inspections conducted before October 1, 2018, failure to comply with one or more of the following requirements:
Be performed by an ICC certified DO.
Inspect monthly alarm history report, check that alarms are documented and responded to appropriately, and attach a copy.
Inspect for the presence of liquid/debris in spill containers.
Inspect for the presence of liquid/debris in under dispenser containment (UDC) and ensure that the monitoring equipment is positioned correctly.
Inspect for liquid or debris in containment sumps where an alarm occurred with no service visit.
Check that all testing and maintenance has been completed and documented.
Verify that all facility employees have been trained in accordance with 23 CCR 2715(c).
For designated operator (DO) 30 day inspections conducted on and after October 1, 2018, failure to conduct the designated UST operator visual inspection at least once every 30 days.

Enforcements

Enf Action Date: 06/13/2014 ***Enf Action Program:*** UST
Enf Action Type: Notice of Violation (Unified Program) ***Enf Action Source:*** CERS
Enf Action Division: Santa Clara County Environmental Health
Enf Action Description: Notice of Violation Issued by the Inspector at the Time of Inspection
Enf Action Notes:

Enf Action Date: 01/15/2015 ***Enf Action Program:*** APSA
Enf Action Type: Notice of Violation (Unified Program) ***Enf Action Source:*** CERS
Enf Action Division: Santa Clara County Environmental Health
Enf Action Description: Notice of Violation Issued by the Inspector at the Time of Inspection
Enf Action Notes:

Enf Action Date: 07/24/2015 ***Enf Action Program:*** UST
Enf Action Type: Notice of Violation (Unified Program) ***Enf Action Source:*** CERS
Enf Action Division: Santa Clara County Environmental Health
Enf Action Description: Notice of Violation Issued by the Inspector at the Time of Inspection
Enf Action Notes:

Evaluations

Eval Date: 08/06/2018
Violations Found: Yes
Eval General Type: Compliance Evaluation Inspection
Eval Type: Routine done by local agency
Eval Division: Santa Clara County Environmental Health
Eval Program: APSA
Eval Source: CERS
Eval Notes:

Conducted the Aboveground Petroleum Storage Act (APSA) / Spill Prevention, Control, and Countermeasure (SPCC) inspection. Due to the size of the facility the focus of the inspection was on tanks and containers containing petroleum, oil-filled equipment was spot checked. The inspection began on July 17th, continued on July 25th and August 2nd with closing meeting to review violations noted and concluded on August 6th with the delivery of this report. The following SJ Regional Wastewater Facility (Facility) personnel were present during the inspection: Behilma Magday, Richard Whaley, Adriana Imbre, Nick Garza and Jennifer Brown. In addition, Ana Bui from this office accompanied me during this inspection. The facility's SPCC plan was reviewed prior to the site visit on 7/17/18. The site's SPCC Plan was compiled and written in-house by City personnel. The Plan's Management Approval and Professional Engineer Certification were certified on 2/14/18 by Mr. Amit Mutsuddy, [Truncated]; Note: data in [EVAL Notes] field for some records is truncated from the source.

Eval Date: 02/12/2020
Violations Found: No
Eval General Type: Other/Unknown
Eval Type: Other, not routine, done by local agency
Eval Division: Santa Clara County Environmental Health
Eval Program: UST
Eval Source: CERS
Eval Notes:

On site to witness secondary containment testing performed by Marcos Palominos of TEC Accutite. Mr. Palominos has current ICC UST Service Technician and Incon Lvl 4 certifications. The following components were tested at the time of this inspection and passed: Secondary piping runs for 87 product, Diesel product, and 87 vent lines were pressurized to 5 psi for 60 minutes with no loss observed. Probe, fill, and UDC sumps were tested with water using accelerated Incon TS-STS equipment for 15 minutes. UST annular space is liquid-filled and exempt from secondary containment testing. Ensure test results are submitted to this department within 30 days.; Note: data in [EVAL Notes] field for some records is truncated from the source.

Eval Date: 07/24/2015
Violations Found: Yes
Eval General Type: Compliance Evaluation Inspection
Eval Type: Routine done by local agency
Eval Division: Santa Clara County Environmental Health
Eval Program: UST
Eval Source: CERS
Eval Notes:

FUNCTIONAL TESTING OF THE UST SYSTEM TOOK PLACE ON 6/12/2015 AND INSPECTION REPORT WAS ISSUED VIA E-MAIL ON THIS DATE. TESTING WAS CONDUCTED BY LUIS E. CARRERA WITH TEC ACCUTITE. MR. CARRERA HOLDS THE FOLLOWING CERTIFICATIONS; ICC# 8034352 EXP.,9/9/2015; VR#B38136 EXP., 1/23/2016; VMI# 2386 EXP.,11/12/2015; AND VR-RED JACKET CERTIFICATION#B38136 EXP., 3/3/2017. PRIOR TO AND AFTER COMPLETION OF TESTING THERE WERE NO ACTIVE ALARMS AT THE VEEDER ROOT PANEL. THIS SITE HAS TWO TANKS, TANK #1 STORES FUEL AND TANK#2 STORES B20. BOTH TANKS ARE SUCTION SYSTEM. THE FOLLOWING COMPONENTS WERE TESTED DURING TODAY'S INSPECTION AND PASSED: - 2 STP SUMP SENSORS - 2 ANNULAR SENSORS (BRINE FILLED- SENSORS WERE TESTED FOR HIGH/LOW). - ALL SENSORS ABOVE PROVIDED AN AUDIBLE/VISUAL ALARM AT THE VR PANEL. - 2 UDC SUMP SENSORS WERE TESTED AND CAUSED THE PUMPS TO SHUT-DOWN. - OVERFILL PREVENTION IS PROVIDED BY ATG ON BOTH TANKS. ATG WAS REMOVED AND WAS SET AT 90% TANK CAPACITY [Truncated]; Note: data in [EVAL Notes] field for some records is truncated from the source.

Eval Date: 08/18/2017
Violations Found: No
Eval General Type: Other/Unknown
Eval Type: Other, not routine, done by local agency
Eval Division: Santa Clara County Environmental Health
Eval Program: HMRRP
Eval Source: CERS
Eval Notes:

FACILITY WALK-THROUGH TOOK PLACE ON 07/26/2017 AND INSPECTION REPORT WAS ISSUED ON THIS DATE VIA E-MAIL TO MR. WHALEY. CONDUCTED A PERMIT INVESTIGATION AT THIS SITE. THIS FACILITY IS NOT LINKED TO ANY SPECIFIC BUILDING. AFTER

SPEAKING WITH MR. WHALEY AND MS. BEHILMA MAGDAY, ESD, I WAS INFORMED THAT THIS FACILITY WAS ORIGINALLY CREATED BACK IN 2011 FOR PERMITTING PURPOSES. ALL OF THE PROGRAMS ASSOCIATED WITH THIS SITE WHERE LINKED TO THIS FACILITY. A COUPLE YEARS LATER THE WATER POLLUTION CONTROL PLANT WAS PERMITTED AND BROKEN OUT BY BUILDINGS AND BUILDINGS WITH NEARBY TANKS. THE LAST CERS SUBMITTAL FOR THIS SITE UNDER CERS ID#10118491 WAS DONE ON 06/23/2015. THE CERS ID LINKED TO THIS FACILITY WILL BE INACTIVATED. AT THIS TIME THIS FACILITY WILL BE INACTIVATED FROM OUR RECORDS. NO FURTHER ACTION IS REQUIRED AT THIS TIME.; Note: data in [EVAL Notes] field for some records is truncated from the source.

Eval Date: 12/09/2021
Violations Found: Yes
Eval General Type: Compliance Evaluation Inspection
Eval Type: Routine done by local agency
Eval Division: Santa Clara County Environmental Health
Eval Program: APSA
Eval Source: CERS
Eval Notes:

Conducted an Aboveground Petroleum Storage Act (APSA) Routine Inspection walkthrough with Jean Nguyen on 11/2/2021 and completed the inspection on the date of this report. The facility has 107,684 gallons of diesel fuel, new oil, waste oil and various petroleum-based cleaning agents and is a Non-Qualified Facility. Facility created an SPCC Full plan that was last certified by a PE on 02/14/2018. SPCC Plan was provided by request via email prior to the inspection by Richard Whaley email: richard.whaley@sanjoseca.gov. The HMBP was last submitted by the facility on 4/30/2021. CERS 10355149. There are 5 operating TIUGAs at this facility, 2 are in the process of being permanently closed (noted below). The tank installation dates are as follows (did not include tanks permanently closed or in the process of closure): - Tank 6: 7/2021 (empty, not operational yet) - Tank 11: 1997 - Tanks 15-20: 2016 - PW Fleet Tanks (240/120/85): 11/1998 - Mobile Refueler: [Truncated]; Note: data in [EVAL Notes] field for some records is truncated from the source.

Eval Date: 04/05/2017
Violations Found: No
Eval General Type: Compliance Evaluation Inspection
Eval Type: Routine done by local agency
Eval Division: Santa Clara County Environmental Health
Eval Program: CalARP
Eval Source: CERS
Eval Notes:

On site for a routine CalARP inspection. Ruben Williams, HMCD; Behilma Magday San Jose Environmental Services Department Safety Manager, Cheryl Dayley, San Jose Environmental Services Specialist, and Richard Whaley, San Jose Industrial Safety Officer were also present. Facility is a waste water pollution control plant and uses Aqueous Ammonia at 19% for disinfection activities. The aqueous ammonia is stored in 2 double-contained 9200 gallon tanks which are situated in a bermed area that provides additional containment. The containment is monitored by the Chlorine Operations employees twice a shift on their rounds. The tanks are labeled with their contents and the NFPA placard for Aqueous Ammonia. One tank at a time is used to supply the process. Tank levels and pump rates are monitored at the operations center 24 hours a day. Level alarm demonstrated at the Operations Center. Cameras are stationed at the tank site and can be used to remotely view the system. Pumps and [Truncated]; Note: data in [EVAL Notes] field for some records is truncated from the source.

Eval Date: 11/05/2020
Violations Found: No
Eval General Type: Compliance Evaluation Inspection
Eval Type: Routine done by local agency
Eval Division: Santa Clara County Environmental Health
Eval Program: CalARP
Eval Source: CERS
Eval Notes:

A CALARP PROGRAM 1 INSPECTION WAS PERFORMED FOR THE REGULATED SUBSTANCE AQUEOUS AMMONIA. THE SITE WALK THROUGH WAS CONDUCTED WITH THE FOLLOWING SAN JOSE/SANTA CLARA WATER POLLUTION CONTROL PLANT EMPLOYEES: MR. RICHARD WHALEY- INDUSTRIAL SAFETY OFFICER, MR. NICK GARZA-SAFETY SPECIALIST, MS. ADRIANA IMBRE-EHS SPECIALIST AND MS. BEHILA MAGDAY-ESD SAFETY MANAGER. THE FACILITY IS A WASTE WATER POLLUTION CONTROL PLANT AND USES 19% AQUEOUS AMMONIA FOR DISINFECTION ACTIVITIES. THE 19% AQUEOUS AMMONIA IS STORED IN TWO DOUBLE CONTAINED 9200 GALLON STORAGE TANKS AND ARE ALSO LOCATED IN A BERMED IN AREA THAT PROVIDES ADDITIONAL CONTAINMENT. THE TWO AQUEOUS AMMONIA TANKS HAVE TWO SCRUBBER SYSTEMS THAT USES WATER AT IT'S MEDIA IN CASE OF A CHEMICAL RELEASE. DURING THE SITE WALK-THROUGH THE TWO 9200 GALLON AQUEOUS AMMONIA TANKS AND ASSOCIATED PIPING, PUMPS AND SCRUBBER SYSTEMS WERE INSPECTED. NO LEAKING OR EVIDENCE OF CORROSION WAS OBSERVED DURING THE INSPECTION. THE FACILITY HAD [Truncated]; Note: data in [EVAL Notes] field for some records is truncated from the source.

Eval Date: 06/24/2021
Violations Found: Yes
Eval General Type: Other/Unknown
Eval Type: Other, not routine, done by local agency

Eval Division: Santa Clara County Environmental Health
Eval Program: UST
Eval Source: CERS
Eval Notes:

ON SITE WITH ANDREW PACE TO OVERSEE THE 36 MONTH OVERFILL EQUIPMENT INSPECTION. MR. PACE'S CERTIFICATIONS WERE VERIFIED TO BE CURRENT, VEEDER-ROOT (EXP: 7/30/22), ICC (EXP: 1/8/22), OPW (EXP:8/28/22) AND FRANKLIN FUELING EVR PHASE (EXP: 3/5/22). OWENS CORNING 2500 GALLON, 6 FEET TANK CHART USED TODAY. UNLEADED (87) TANK -OPW DROP TUBE -DROP TUBE IS FREE OF CORROSION. -FLOAT ACTIVATES FLAPPER FREELY -FAILED AT 98% ACTIVATION LEVEL DIESEL TANK -AUTOLIMITER DROP TUBE - DROP TUBE IS FREE OF CORROSION -FLOAT ACTIVATES FLAPPER FREELY D= Distance from drop tube seal surface to tank bottom=98.375" R= Distance from drop tube seal surface to machine ring on valve marked "95%"=36.375" X= shut off product height= D-R [(98.375-36.375=62.0=2207)] Y= 100% volume height (from tank chart) Shutoff%= X gallons/ Y gallons x 100, 2207/2385 x 100=92.5% -PASS; Note: data in [EVAL Notes] field for some records is truncated from the source.

Eval Date: 11/05/2015
Violations Found: Yes
Eval General Type: Compliance Evaluation Inspection
Eval Type: Routine done by local agency
Eval Division: Santa Clara County Environmental Health
Eval Program: HMRRP
Eval Source: CERS
Eval Notes:

FACILITY WALK-THROUGH WAS CONDUCTED ON 10/7/15 FOR THE MACHINE SHOP, AND 10/9/15 FOR MAINTENANCE FLEET, HVAC, WELDING SHOP, VEHICLE SHOP AND SCUM THICKENING BLDGS. RECORDS REVIEW TOOK PLACE ON; 10/13/15. INSPECTION REPORT WAS ISSUED TODAY. THE FOLLOWING PEOPLE WERE PRESENT DURING THE FACILITY WALK-THROUGH; RICHARD WHALEY- INDUSTRIAL SAFETY OFFICER; BEHILMA MAGDAY- ENVIRONMENTAL SERVICE SPECIALIST AND CHERYL DAYLEY- ENVIRONMENTAL SERVICE SPECIALIST. THE FOLLOWING INFORMATION WAS REVIEWED DURING THIS INSPECTION: - EMPLOYEE TRAINING PLAN AND RECORDS. - INSPECTION LOGS - THE LAST CERS SUBMITTAL TOOK PLACE ON 10/06/15. THIS WAS REVIEWED DURING THIS INSPECTION. NOTES: 1) ENSURE THAT THE CONTINGENCY PLAN CURRENTLY FOUND ON CERS WITH DATE OF NOVEMBER 2012 HAS BEEN REVIEWED TO ENSURE THAT PERSONNEL LISTED ARE CURRENTLY EMPLOYED AT THE PLANT AND THAT THEY HAVE THE CORRECT PHONE NUMBER.; Note: data in [EVAL Notes] field for some records is truncated from the source.

Eval Date: 08/19/2014
Violations Found: No
Eval General Type: Compliance Evaluation Inspection
Eval Type: Routine done by local agency
Eval Division: Santa Clara County Environmental Health
Eval Program: CalARP
Eval Source: CERS
Eval Notes:

A CALARP PROGRAM 1 INSPECTION WAS PERFORMED FOR THE REGULATED SUBSTANCE AQUA AMMONIA. A SITE WALK THROUGH WAS CONDUCTED WITH MR. RICHARD WHALEY- SAFETY OFFICER AND MR. KEN DAVIES-ENVIRONMENTAL COMPLIANCE OFFICER ON AUGUST 19, 2014 TWO NINE THOUSAND GALLON AMMONIUM HYDROXIDE (19%) TANKS AND ASSOCIATED PIPING WAS INSPECTED. THE AMMONIUM HYDROXIDE TANKS HAVE TWO SCRUBBER SYSTEMS THAT USES WATER AS ITS MEDIA IN CASE OF A RELEASE. THE FOLLOWING DOCUMENTATION WAS REVIEWED AND FOUND SATISFACTORY: 1. SJ/SC WATER POLLUTION CONTROL PLANT RISK MANAGEMENT PLAN DATED NOVEMBER 6, 2012. NEXT FIVE YEAR UPDATE DUE NOVEMBER 6, 2017. 2. EMERGENCY RESPONSE TEAM AND HAZWOPER TRAINING FOR THE NINE EMPLOYEES OPERATING THE AQUEOUS AMMONIA PROCESS EQUIPMENT WERE REVIEWED AND FOUND CURRENT. HAZWOPER REFRESHER TRAINING IS GIVEN TO EMPLOYEES EVERY YEAR. 3. PREVENTATIVE MAINTENANCE RECORDS FOR AMMONIA SCRUBBER ONE, AMMONIA PUMPS ONE AND FOUR WERE REVIEWED. THE FACILITY HAS A [Truncated]; Note: data in [EVAL Notes] field for some records is truncated from the source.

Eval Date: 06/26/2018
Violations Found: Yes
Eval General Type: Compliance Evaluation Inspection
Eval Type: Routine done by local agency
Eval Division: Santa Clara County Environmental Health
Eval Program: UST
Eval Source: CERS
Eval Notes:

On-site to oversee annual testing of the UST system. Testing was conducted by Adrian Perez with TEC Accutite. Mr. Perez has the following certifications; ICC#8724424 exp.,04/13/19; VR#B49146 exp., 08/31/19. Prior to an after completion testing there were no active alarms at the Veeder Root panel. The following components were tested during this inspection and passed; - 2 Fill Sump sensors provided an audible/visual alarm at the panel. - 2 Annular sensors provided an audible/visual alarm at the panel. - 2 UDC's sump sensors provided an audible/visual alarm at the panel. - 2 Probe sump sensors provided an audible/visual alarm at the panel. - 2 Spill buckets were hydrostatically tested and passed. - Overfill prevention was verified to be a flapper valve inside the diesel tank and ATG probe was tested for the unleaded fuel tank. The following documents were reviewed during

this inspection; - 12 months of DO records - Copies of past testing reports - [Truncated]; Note: data in [EVAL Notes] field for some records is truncated from the source.

Eval Date: 02/28/2017
Violations Found: Yes
Eval General Type: Other/Unknown
Eval Type: Other, not routine, done by local agency
Eval Division: Santa Clara County Environmental Health
Eval Program: UST
Eval Source: CERS
Eval Notes:

ON-SITE TO OVERSEE SECONDARY CONTAINMENT TESTING (SB989). TESTING WAS CONDUCTED BY MARCOS PALOMINOS ICC#00250591 EXP., 7/7/18; FFS-INCON LEVEL 4# 513533708 EXP., 05/17/18. PRIOR TO TESTING THERE WERE NO ACTIVE ALARMS AT THE VEEDER ROOT PANEL. THE FOLLOWING TESTING WAS OBSERVED DURING THIS INSPECTION: - SECONDARY UNLEADED 87 PRODUCT LINE TESTED AT 5.0 P.S.I FOR AN HOUR AND PASSED. NOTED TECHNICIAN RELEASE PRESSURE DOWN TO ZERO AT THE GAUGE. - SECONDARY DIESEL PRODUCT LINE TESTED AT 5.0 P.S.I FOR AN HOUR AND PASSED. NOTED TECHNICIAN RELEASE PRESSURE DOWN TO ZERO AT THE GAUGE. - DIESEL STP SUMP WAS HYDROSTATICALLY TESTED FOR 15 MINUTES USING THE ACCELERATED INCON TESTER AND PASSED. NOTES: 1) I WAS NOT PRESENT TO WITNESS TESTING OF THE 2- UNDER DISPENSER CONTAINMENT (UDC'S). 2) WITHIN 30 DAYS PROVIDE COPIES OF TODAY'S TESTING REPORT TO OUR OFFICE.; Note: data in [EVAL Notes] field for some records is truncated from the source.

Eval Date: 06/13/2017
Violations Found: No
Eval General Type: Compliance Evaluation Inspection
Eval Type: Routine done by local agency
Eval Division: Santa Clara County Environmental Health
Eval Program: UST
Eval Source: CERS
Eval Notes:

ON-SITE TO OVERSEE ANNUAL MONITORING SYSTEM CERTIFICATION. TESTING WAS CONDUCTED BY MARIO ROMO WITH TEC ACCUTITE. MR. ROMO HAS CURRENT ICC AND VEEDER ROOT CERTIFICATIONS, EXP., 10/16/17 AND 2/1/2018. PRIOR TO AND AFTER COMPLETION OF TEST THERE WERE NO ACTIVE ALARMS AT THE VEEDER ROOT PANEL. THE FOLLOWING COMPONENTS WERE TESTED DURING THIS INSPECTION AND PASSED; - 2 STP SUMP SENSORS - 2 ANNULAR SENSORS (BRINE FILLED) TESTED FOR HIGH/LOW - 2 UDC SENSORS - FILL SUMP SENSORS * ALL SENSORS ABOVE PROVIDED AN AUDIBLE/VISUAL ALARM AT THE VEEDER ROOT PANEL. - OVERFILL PREVENTION WAS VERIFIED TO BE AT 90% FOR BOTH TANKS. OVERFILL ALARM PROVIDED AN AUDIBLE/VISUAL AT THE ANNUNCIATOR OUTSIDE. THE FOLLOWING INFORMATION WAS REVIEWED DURING THIS INSPECTION: - DO MONTHLY RECORDS FOR THE PAST 12 MONTHS. - EMPLOYEE TRAINING IS CURRENT AS OF 03/23/2017 FOR ALL EMPLOYEES AT THIS SITE. - THE LAST CERS SUBMITTAL WAS CONDUCTED ON 12/6/2016 AND THIS WAS REVIEWED DURING THIS [Truncated]; Note: data in [EVAL Notes] field for some records is truncated from the source.

Eval Date: 06/23/2022
Violations Found: Yes
Eval General Type: Compliance Evaluation Inspection
Eval Type: Routine done by local agency
Eval Division: Santa Clara County Environmental Health
Eval Program: UST
Eval Source: CERS
Eval Notes:

On-site to witness the annual monitoring system certification and spill bucket testing. Also on-site is Sovann Uch, Hazardous Materials Specialist with HMCD. Testing was conducted with Mr. Andrew Pace of TEC Accutite, Inc. Mr. Pace had the following required certifications for testing: - ICC UST Service Technician (exp. 1/10/2024) - Veeder Root TLS-3XX (exp. 7/30/2022) This facility is a fueling station for City of San Jose Water Pollution Control Plant vehicles. The underground tank system consists of two tanks containing diesel and unleaded regular fuel respectively. Each tank is connected to a dispenser that is supplied fuel via conventional suction system. The following components of the monitoring system were tested today and passed: 1) 2 x 794390-303 dual point hydrostatic sensors in the annular spaces of the tanks were tested by removing the sensor from the interstitial brine for low liquid alarm, then testing the sensor in an adequate height of water for high [Truncated]; Note: data in [EVAL Notes] field for some records is truncated from the source.

Eval Date: 06/13/2014
Violations Found: Yes
Eval General Type: Compliance Evaluation Inspection
Eval Type: Routine done by local agency
Eval Division: Santa Clara County Environmental Health
Eval Program: UST
Eval Source: CERS

Eval Notes:

On-site to witness the annual monitoring system certification and spill bucket test performed by Mr. Mario Romero of TEC-Accutite. Site consists of two tanks (B5 biodiesel and Regular Unleaded), conventional suction, and two dispensers. The tanks, sumps (fill and automatic tank gauge (ATG) probe) and under dispenser containment (UDC) are monitored by a Veeder-Root (VR) TLS-350. The tank annulars are hydrostatically monitored. The sensors (VR -303) were tested by removing them from the brine (low) and then inverting (high). Both states provided audible and visible alarms. The sump and UDC sensors (VR -208) were tested in water and provided audible and visible alarms. The UDC sensors also caused the pumps to de-activate. Overfill is provided by the ATG set at 90% and an audible and visible alarm at the fill point. The ATG was removed and simulated overfill condition. The audible and visible alarm functioned as required. The spill buckets are contained in the and [Truncated]; Note: data in [EVAL Notes] field for some records is truncated from the source.

Eval Date: 01/21/2015
Violations Found: No
Eval General Type: Other/Unknown
Eval Type: Other, not routine, done by local agency
Eval Division: Santa Clara County Environmental Health
Eval Program: APSA
Eval Source: CERS
Eval Notes:

Facility Meeting with EHS Representatives (Outbreifing); Note: data in [EVAL Notes] field for some records is truncated from the source.

Eval Date: 06/24/2021
Violations Found: No
Eval General Type: Compliance Evaluation Inspection
Eval Type: Routine done by local agency
Eval Division: Santa Clara County Environmental Health
Eval Program: UST
Eval Source: CERS
Eval Notes:

ON SITE WITH ANDREW PACE TO OVERSEE THE MONITORING CERTIFICATION. MR. PACE'S CERTIFICATIONS WERE VERIFIED TO BE CURRENT, VEEDER-ROOT (EXP: 7/30/22), ICC (EXP: 1/8/22), OPW (EXP:8/28/22) THE UNDERGROUND STORAGE TANK SYSTEM CONSISTS OF TWO TANKS, DIESEL (2,500 GALLONS) AND REGULAR (2,500 GALLONS), CONVENTIONAL SUCTION SYSTEM. THE SPILL BUCKETS ARE IN SUMPS AND 2 DISPENSERS (ONE PER PRODUCT). TANKS ARE BEING MONITORED BY A VEEDER-ROOT TLS-350. THE FOLLOWING COMPONENTS WERE TESTED AND FOUND TO BE OPERABLE: -REGULAR AND DIESEL SPILL BUCKETS TESTED HYDROSTATICALLY FOR 60 MINUTES AND RETAINED A CONSTANT WATER LEVEL. -ANNULAR LIQUID SENSORS(704380-303) TRIGGERED A HIGH AND LOW ALARM WITH AN AUDIBLE VISUAL WHEN A LEAK WAS SIMULATED. -STP SUMPS LIQUID SENSORS (794380-208) TRIGGERED AN AUDIBLE AND VISUAL ALARM WHEN A LEAK WAS SIMULATED. -UNDER DISPENSER CONTAINMENT LIQUID SENSORS (794380-208) TRIGGERED AN AUDIBLE AND VISUAL ALARM WHEN A LEAK WAS SIMULATED. DOCUMENTS [Truncated]; Note: data in [EVAL Notes] field for some records is truncated from the source.

Eval Date: 08/18/2017
Violations Found: No
Eval General Type: Other/Unknown
Eval Type: Other, not routine, done by local agency
Eval Division: Santa Clara County Environmental Health
Eval Program: HW
Eval Source: CERS
Eval Notes:

FACILITY WALK-THROUGH TOOK PLACE ON 07/26/2017 AND INSPECTION REPORT WAS ISSUED ON THIS DATE VIA E-MAIL TO MR. WHALEY. CONDUCTED A PERMIT INVESTIGATION AT THIS SITE. THIS FACILITY IS NOT LINKED TO ANY SPECIFIC BUILDING. AFTER SPEAKING WITH MR. WHALEY AND MS. BEHILMA MAGDAY, ESD, I WAS INFORMED THAT THIS FACILITY WAS ORIGINALLY CREATED BACK IN 2011 FOR PERMITTING PURPOSES. ALL OF THE PROGRAMS ASSOCIATED WITH THIS SITE WHERE LINKED TO THIS FACILITY. A COUPLE YEARS LATER THE WATER POLLUTION CONTROL PLANT WAS PERMITTED AND BROKEN OUT BY BUILDINGS AND BUILDINGS WITH NEARBY TANKS. THE LAST CERS SUBMITTAL FOR THIS SITE UNDER CERS ID#10118491 WAS DONE ON 06/23/2015. THE CERS ID LINKED TO THIS FACILITY WILL BE INACTIVATED. THE PROGRAM RECORD #PR0313516 ASSOCIATED WITH THIS SITE WILL BE MOVED TO J-SC WPCP MAINTENANCE, VEHICLE SVCS & HVAC BUILDING- FA0269259 WITH CERS ID# 10355149. AT THIS TIME THIS FACILITY WILL BE INACTIVATED FROM OUR RECORDS. NO FURTHER ACTION IS [Truncated]; Note: data in [EVAL Notes] field for some records is truncated from the source.

Eval Date: 12/09/2021
Violations Found: Yes
Eval General Type: Other/Unknown
Eval Type: Other, not routine, done by local agency
Eval Division: Santa Clara County Environmental Health

Eval Program: HW
Eval Source: CERS
Eval Notes:

Conducted a limited hazardous waste inspection during the routine APSA inspection.; Note: data in [EVAL Notes] field for some records is truncated from the source.

Eval Date: 11/05/2015
Violations Found: Yes
Eval General Type: Compliance Evaluation Inspection
Eval Type: Routine done by local agency
Eval Division: Santa Clara County Environmental Health
Eval Program: HW
Eval Source: CERS
Eval Notes:

FACILITY WALK-THROUGH WAS CONDUCTED ON 10/7/15 FOR THE MACHINE SHOP, AND 10/9/15 FOR MAINTENANCE FLEET, HVAC, WELDING SHOP, VEHICLE SHOP AND SCUM THICKENING BLDGS. RECORDS REVIEW TOOK PLACE ON; 10/13/15. INSPECTION REPORT WAS ISSUED TODAY. THE FOLLOWING PEOPLE WERE PRESENT DURING THE FACILITY WALK-THROUGH; RICHARD WHALEY- INDUSTRIAL SAFETY OFFICER; BEHILMA MAGDAY- ENVIRONMENTAL SERVICE SPECIALIST AND CHERYL DAYLEY- ENVIRONMENTAL SERVICE SPECIALIST. THE FOLLOWING INFORMATION WAS REVIEWED DURING THIS INSPECTION: - EMPLOYEE TRAINING PLAN AND RECORDS. - INSPECTION LOGS - THE LAST CERS SUBMITTAL TOOK PLACE ON 10/06/15. THIS WAS REVIEWED DURING THIS INSPECTION. - HAZARDOUS WASTE DISPOSAL RECORDS FOR THE PAST 3 YEARS. - 2013 BIENNIAL REPORT NOTES: 1) CORRECTED (VC G020)- MARKING OF A HAZARDOUS WASTE- OBSERVED 1X 55 GAL DRUM STORING OILY-DEBRIS WITH AN INCOMPLETE LABEL. THIS WAS CORRECTED DURING THIS INSPECTION. 2) WASTE FROM THE SANDBLASTER IS GOING OUT AS [Truncated]; Note: data in [EVAL Notes] field for some records is truncated from the source.

Eval Date: 06/25/2020
Violations Found: Yes
Eval General Type: Compliance Evaluation Inspection
Eval Type: Routine done by local agency
Eval Division: Santa Clara County Environmental Health
Eval Program: UST
Eval Source: CERS
Eval Notes:

ON SITE WITH ANTHONY PEREZ A CALIFORNIA ICC CERTIFIED TECHNICIAN WITH TEC ACCUTITE TO OVERSEE THE MONITORING CERTIFICATION. MR. PEREZ'S CERTIFICATIONS WERE VERIFIED TO BE CURRENT. VEEDER-ROOT (EXP: 7/30/2019), ICC (EXP: 320/2021). THE UNDERGROUND STORAGE TANK SYSTEM CONSISTS OF TWO TANKS, DIESEL (2,500 GALLONS) AND REGULAR (2,500 GALLONS), CONVENTIONAL SUCTION SYSTEM. THE SPILL BUCKETS ARE IN A SUMP, 2 DISPENSERS ONE PER TANKS SYSTEM. TANKS ARE BEING MONITORED BY A VEEDER ROOT TLS-350. THE FOLLOWING COMPONENTS WERE TESTED AND FOUND TO BE OPERABLE: -REGULAR AND DIESEL SPILL BUCKETS TESTED HYDROSTATICALLY FOR 60 MINUTES AND RETAINED A CONSTANT WATER LEVEL. -ANNULAR LIQUID SENSORS(704380-303) TRIGGERED A HIGH AND LOW ALARM WITH AN AUDIBLE VISUAL WHEN A LEAK WAS SIMULATED. -STP SUMPS LIQUID SENSORS (794380-208) TRIGGERED AN AUDIBLE AND VISUAL ALARM WHEN A LEAK WAS SIMULATED. -UNDER DISPENSER CONTAINMENT LIQUID SENSORS (794380-208) TRIGGERED AN AUDIBLE AND VISUAL [Truncated]; Note: data in [EVAL Notes] field for some records is truncated from the source.

Eval Date: 01/15/2015
Violations Found: Yes
Eval General Type: Compliance Evaluation Inspection
Eval Type: Routine done by local agency
Eval Division: Santa Clara County Environmental Health
Eval Program: APSA
Eval Source: CERS
Eval Notes:

A APSA INSPECTION WAS CONDUCTED WITH MR. RICHARD WHALEY-SAFETY OFFICER AND MR. KEN DAVIS-ENVIRONMENTAL COMPLIANCE OFFICER AT THE SAN JOSE/SANTA CLARA WATER POLLUTION CONTROL PLANT. THE FOLLOWING RECORDS WERE REVIEWED AND FOUND SATISFACTORY: 1. EMERGENCY RESPONSE/CONTINGENCY PLAN 2. FACILITY WRITTEN DAILY, WEEKLY AND MONTHLY INSPECTION LOGS WERE REVIEWED. CORRECTIVE MAINTENANCE ACTIONS ARE BEING TAKEN WHEN NEEDED. 3. EMPLOYEE WRITTEN SPCC TRAINING RECORDS WERE REVIEWED (SPCC BRIEFINGS ARE GIVEN ANNUALLY). 4. SPCC PLAN WAS ON-SITE FOR REVIEW AND SIGNED BY PROFESSIONAL ENGINEER AND FACILITY MANAGEMENT. 5. FACILITIES CONTROL ROOM WRITTEN EMERGENCY PROCEDURE PLAN WAS REVIEWED. 6. WRITTEN DOCUMENTATION THAT ALL FACILITY MONITORING EQUIPMENT FOR SPCC TANKS ARE BEING ADEQUATELY MAINTAINED AND TESTED ANNUALLY. 7. FACILITY WRITTEN INCIDENT SPILL LOG WAS REVIEWED. 8. FACILITY HAS A WELL DOCUMENTED PREVENTIVE/MONITORING MAINTENANCE SYSTEM IN PLACE. A FACILITY WALK [Truncated]; Note: data in [EVAL Notes] field for some records is truncated from the source.

Eval Date: 06/09/2016
Violations Found: Yes
Eval General Type: Compliance Evaluation Inspection
Eval Type: Routine done by local agency
Eval Division: Santa Clara County Environmental Health
Eval Program: UST
Eval Source: CERS
Eval Notes:

ON-SITE TO OVERSEE AN ANNUAL MONITORING SYSTEM CERTIFICATION. TESTING WAS CONDUCTED BY ANTHONY MCNTYRE WITH TEC ACCUTITE. HE HAS THE FOLLOWING CERTIFICATIONS; ICC#8224434 EXP., 10/20/2017; VR#B43596 EXP., 2/1/18. PRIOR TO AND AFTER TESTING THERE WERE NO ACTIVE ALARMS AT THE VEEDER ROOT PANEL. THE FOLLOWING COMPONENTS WERE TESTED AND PASSED DURING THIS INSPECTION: - 2 ANNULAR SENSOR PROVIDED AN AUDIBLE/VISUAL ALARM AT THE PANEL. - 2 FILL/STP SUMPS PROVIDED A POSITIVE SHUT-DOWN CONDITIONS AT THE PUMPS AND AN AUDIBLE/VISUAL ALARM AT THE PANEL. - 2 UDC'S SENSORS PROVIDED A POSITIVE SHUT-DOWN CONDITION AT THE PUMPS. - 2 OVERFILL PREVENTION PROBES WERE TESTED AND PROVIDED AN AUDIBLE/VISUAL ALARM. - 1 SPILL BUCKET WAS HYDROSTATISCALLY TESTED FOR 60 MINUTES. NOTES: 1) AS OF JANUARY 21ST RENEWABLE DIESEL(R99) HAS BEEN STORED IN THE DIESEL TANK. RECORDS OF FUEL DROPS FROM WESTERN STATE OIL WERE PROVIDED DURING THIS INSPECTION FOR VERIFICATION PURPOSES. NO ALTERNATIVE [Truncated]; Note: data in [EVAL Notes] field for some records is truncated from the source.

Eval Date: 06/18/2019
Violations Found: Yes
Eval General Type: Compliance Evaluation Inspection
Eval Type: Routine done by local agency
Eval Division: Santa Clara County Environmental Health
Eval Program: UST
Eval Source: CERS
Eval Notes:

ON SITE WITH MARCOS PALOMINO A CALIFORNIA ICC CERTIFIED TECHNICIAN WITH TEC ACUTITTE TO OVERSEE THE MONITORING CERTIFICATION. MR. PALOMINO'S CERTIFICATIONS WERE VERIFIED TO BE CURRENT. SITE HAS TWO UST'S (DIESEL AND REGULAR) WITH CONVENTIONAL SUCTION SYSTEM. THE FOLLOWING COMPONENTS WERE VERIFIED TO BE CURRENT: -REGULAR SPILL BUCKET TESTED HYDROSTATICALLY FOR 60 MINUTES AND RETAINED A THE WATER LEVEL. -ANNULAR LIQUID SENSORS TRIGGERED A HIGH AND LOW ALARM WITH AN AUDIBLE VISUAL WHEN A LEAK WAS SIMULATED. -STP SUMP TRIGGERED AN AUDIBLE AND VISUAL ALARM WHEN A LEAK WAS SIMULATED. -UNDER DISPENSER CONTAINMENT LIQUID SENSOR TRIGGERED AN AUDIBLE AND VISUAL ALARM WHEN A LEAK WAS SIMULATED. DOCUMENTS REVIEW: -12MONTHS OF DO REPORTS -TRAINING RECORDS; Note: data in [EVAL Notes] field for some records is truncated from the source.

Affiliations

Affil Type Desc: Parent Corporation
Entity Name: San Jose-Santa Clara Water Pollution Control Plant
Entity Title:
Address:
City:
State:
Country:
Zip Code:
Phone:

Affil Type Desc: Facility Mailing Address
Entity Name: Mailing Address
Entity Title:
Address: 700 Los Esteros Road
City: San Jose
State: CA
Country:
Zip Code: 95134
Phone:

Affil Type Desc: Legal Owner
Entity Name: City of San Jose
Entity Title:
Address: 700 LOS ESTEROS RD
City: SAN JOSE
State: CA
Country: United States

Zip Code: 95134
Phone: (408) 635-6600

Affil Type Desc: Document Preparer
Entity Name: Behilma Magday
Entity Title:
Address:
City:
State:
Country:
Zip Code:
Phone:

Affil Type Desc: Environmental Contact
Entity Name: Behilma Magday
Entity Title:
Address: 200 East Santa Clara Street, 10th Floor
City: SAN JOSE
State: CA
Country:
Zip Code: 95113
Phone:

Affil Type Desc: CUPA District
Entity Name: Santa Clara County Environmental Health
Entity Title:
Address: 1555 Berger Drive, Suite 300
City: San Jose
State: CA
Country:
Zip Code: 95112-2716
Phone: (408) 918-3400

Affil Type Desc: UST Tank Owner
Entity Name: City of San Jose
Entity Title:
Address: 200 East Santa Clara Street
City: San Jose
State: CA
Country: United States
Zip Code: 95113
Phone: (408) 635-6600

Affil Type Desc: UST Property Owner Name
Entity Name: City of San Jose
Entity Title:
Address: 700 Los Esteros Road
City: San Jose
State: CA
Country: United States
Zip Code: 95134
Phone: (408) 635-6600

Affil Type Desc: Identification Signer
Entity Name: Amit Mutsuddy
Entity Title: Deputy Director
Address:
City:
State:
Country:
Zip Code:
Phone:

Affil Type Desc: UST Tank Operator
Entity Name: City of San Jose
Entity Title:
Address: 200 East Santa Clara Street
City: San Jose
State: CA

Map Key	Number of Records	Direction	Distance (mi/ft)	Elev/Diff (ft)	Site	DB

Country: United States
Zip Code: 95113
Phone: (408) 635-6600

Affil Type Desc: UST Permit Applicant
Entity Name: Rocky Padilla
Entity Title: Acting Wastewater Maintenance Superintendent
Address:
City:
State:
Country:
Zip Code:
Phone: (408) 635-6644

Affil Type Desc: Operator
Entity Name: SJ-SC Water Pollution Control Plant
Entity Title:
Address:
City:
State:
Country:
Zip Code:
Phone: (408) 635-6600

Coordinates

Env Int Type Code: HWG
Program ID: 10355149
Latitude: 37.432500
Longitude: -121.952630
Coord Name:
Ref Point Type Desc: Center of a facility or station.

Map Key	Number of Records	Direction	Distance (mi/ft)	Elev/Diff (ft)	Site	DB
42	32 of 76	SSE	0.06 / 302.84	12.46 / 7	SJ-SC WPCP P & E BLDG 700 LOS ESTEROS RD SAN JOSE CA 95134	CERS HAZ

Site ID: 153921
Latitude: 37.432498
Longitude: -121.952626

Regulated Programs

EI ID: 10355155
EI Description: Chemical Storage Facilities

Violations

Violation Date: 11/05/2015
Violation Source: CERS
Violation Program: HMRRP
Violation Division: Santa Clara County Environmental Health
Citation: HSC 6.95 25508.2 - California Health and Safety Code, Chapter 6.95, Section(s) 25508.2
Violation Notes:

Returned to compliance on 12/05/2015. THE LAST TIME THE HMBP WAS CERTIFIED VIA CERS WAS ON 2/27/14. THE HMBP NEEDS TO BE ELECTRONICALLY CERTIFIED EVERY 12 MONTHS. WITHIN 30 DAYS RESUBMIT A NEW COPY OF THE HMBP VIA CERS.

Violation Description:

Failure to annually review and electronically certify that the business plan is complete, accurate, and up-to-date.

Violations

Violation Date: 11/05/2015
Violation Source: CERS
Violation Program: HMRRP
Violation Division: Santa Clara County Environmental Health
Citation: HSC 6.95 25508(a)(1) - California Health and Safety Code, Chapter 6.95, Section(s) 25508(a)(1)
Violation Notes:

Returned to compliance on 12/05/2015. UPDATE THE HAZARDOUS MATERIALS INVENTORY TO INCLUDE THE FOLLOWING OR CHANGE THE REPORTABLE QUANTITY LISTED: - AGT NEW OIL MAX QTY., = 1469 GAL. - OXYGEN MAX QTY., = 282 CUBIC FEET - PARTS WASHER WASTE - CH20 6262- MAX QTY., = 220 GAL - CH20 6438- MAX QTY., 110 GAL - MINERAL SPIRITS- 55 GAL - ACETYLENE- 118 CUBIC FEET - SOLAR SALTS (NACL) NEEDS TO BE REPORTED AT 5,000 LBS. AND GREATER. ADDITIONAL REVISED THE NUMBER ON DIESEL TANKS LISTED BECAUSE IT DOESN'T CORRESPOND WITH THE CORRECT NUMBER OF TANKS AT THE SITE.

Violation Description:

Failure to complete and electronically submit hazardous material inventory information for all reportable hazardous materials on site at or above reportable quantities.

Violations

Violation Date: 11/05/2015 ***Violation Source:*** CERS
Violation Program: HW ***Violation Division:*** Santa Clara County Environmental Health
Citation: 22 CCR 15 66265.195(a) - California Code of Regulations, Title 22, Chapter 15, Section(s) 66265.195(a)
Violation Notes:

Returned to compliance on 12/04/2015. DAILY INSPECTIONS OF AGT FOR THE USED OIL ARE NOT BEING CONDUCTED AND DOCUMENTED DAILY. THERE WERE DAYS MISSED IN 2013, 2014 AND 2015. ENSURE THAT DAILY INSPECTIONS ARE BEING DOCUMENTED DAILY.

Violation Description:

Failure of the owner or operator to conduct inspections and maintain inspection records at the facility of the following tank equipment:
1) Overfill/spill control equipment (e.g., waste-feed cutoff systems, bypass systems, and drainage systems) to ensure that it is in good working order;
2) The aboveground portions of the tank system, if any, to detect corrosion or releases of waste;
3) Data gathered from monitoring equipment and leak-detection equipment, (e.g., pressure and temperature gauges, monitoring wells) to ensure that the tank system is being operated according to its design;
4) The construction materials and the area immediately surrounding the externally accessible portion of the tank system including secondary containment structures (e.g., dikes) to detect erosion or signs of releases of hazardous waste (e.g., wet spots, dead vegetation); and
5) For uncovered tanks, the level of waste in the tank, to ensure compliance with section 66265.194(b)(3).

Violations

Violation Date: 11/05/2015 ***Violation Source:*** CERS
Violation Program: HMRRP ***Violation Division:*** Santa Clara County Environmental Health
Citation: HSC 6.95 25508(a)(1) - California Health and Safety Code, Chapter 6.95, Section(s) 25508(a)(1)
Violation Notes:

Returned to compliance on 12/05/2015. SITE MAPS ON CERS NEED TO BE UPDATED TO REFLECT THE LOCATIONS OF ALL THE ABOVEGROUND CHEMICALS BEING STORED AT THIS SITE. REVISED AND UPDATE MAPS VIA CERS

Violation Description:

Failure to complete and electronically submit a site map with all required content.

Violations

Violation Date: 11/05/2015 ***Violation Source:*** CERS
Violation Program: HW ***Violation Division:*** Santa Clara County Environmental Health
Citation: 22 CCR 15 66265.192(h) - California Code of Regulations, Title 22, Chapter 15, Section(s) 66265.192(h)
Violation Notes:

Returned to compliance on 08/18/2017. THE LAST TIME THE TANK ASSESSMENT WAS CONDUCTED WAS ON 10/09/2009. THIS TANK ASSESSMENT IS ONLY GOOD FOR 5 YEARS. WITHIN 30 DAYS PROVIDE A COPY OF THE WRITTEN TANK SYSTEM ASSESSMENT TO OUR OFFICE.

Violation Description:

Failure to obtain and maintain a written assessment reviewed and certified by an independent, qualified, professional engineer stating the new hazardous waste tank system has sufficient structural integrity, is acceptable for the transferring, storing and treating of hazardous waste, and that the tanks and containment system including the foundation, structural support, seams, connections, and pressure controls (if applicable) are suitably designed and that the tank system has sufficient structural strength, compatibility with the waste(s) to be transferred, stored or treated, and corrosion protection so that it will not collapse, rupture, or fail. This assessment shall be obtained prior to placing the tank system in service, and shall be kept on file at the facility. The tank assessment shall be good for five years. This assessment shall also include, at a minimum, the following information:

(1) Design standard(s) according to which the tank(s) and ancillary equipment are or will be constructed;
(2) Hazardous characteristics of the waste(s) to be handled;
(3) For new tank systems or components in which the external shell of a metal tank or any external metal component of the tank system is or will be in contact with the soil or with water, a determination by a corrosion expert of:
(A) Factors affecting the potential for corrosion, including but not limited to:
1. Soil moisture content;
2. Soil pH;
3. Soil sulfides level;
4. Soil resistivity;
5. Structure to soil potential;
6. Influence of nearby underground metal structures (e.g., piping);
7. Stray electric current; and
8. Existing corrosion-protection measures (e.g., coating, cathodic protection), and
(B) The type and degree of external corrosion protection that are needed to ensure the integrity of the tank system during the use of the tank system or component, consisting of one or more of the following:
1. Corrosion-resistant materials of construction such as special alloys or fiberglass-reinforced plastic;
2. Corrosion-resistant coating (such as epoxy or fiberglass) with cathodic protection (e.g., impressed current or sacrificial anodes); and
3. Electrical isolation devices such as insulating joints and flanges;
(4) For underground tank system components that are likely to be affected by vehicular traffic, a determination of design or operational measures that will protect the tank system against potential damage; and
(5) Design considerations to ensure that:
(A) Tank foundations will maintain the load of a full tank;
(B) Tank systems will be anchored to prevent flotation or dislodgement where the tank system is placed in a saturated zone, or is located within a seismic fault zone;
(C) Tank systems will withstand the effects of frost heave; and
(D) The installation of a corrosion protection system that is field fabricated shall be supervised by an independent corrosion expert to ensure proper installation.

Violations

Violation Date: 11/05/2015 ***Violation Source:*** CERS
Violation Program: HW ***Violation Division:*** Santa Clara County Environmental Health
Citation: 22 CCR 23 66273.31(a) - California Code of Regulations, Title 22, Chapter 23, Section(s) 66273.31(a)
Violation Notes:

Returned to compliance on 12/04/2015. PRIMARY BASEMENT (OPERATIONS AREA): - OBSERVED A BROKEN FLUORESCENT TUBE INSIDE THE TRASH CAN LOCATED NEAR THE PALLETS OF WHERE THE SOLAR SALT IS STORED. THERE WERE BROKEN PIECES ON THE GROUND AROUND THE GARBAGE CAN AS WELL AS INSIDE THE TRASH CAN (PHOTOGRAPHS WERE TAKEN). CEASED THIS PRACTICE IMMEDIATELY, IT IS ILLEGAL TO DISPOSE OF UNIVERSAL WASTE IN TRASH. NOTIFY OUR AGENCY IN WRITING ON HOW YOU WOULD PREVENT THIS FROM HAPPENING AGAIN.

Violation Description:

Failure of the universal waste handler to transfer universal waste to the appropriate designation facility.

Violations

Violation Date: 11/05/2015 ***Violation Source:*** CERS
Violation Program: HW ***Violation Division:*** Santa Clara County Environmental Health
Citation: 40 CFR 1 265.31 - U.S. Code of Federal Regulations, Title 40, Chapter 1, Section(s) 265.31
Violation Notes:

Returned to compliance on 12/04/2015. OBSERVED OIL SPILLS AROUND PUMPS AND OTHER LARGE EQUIPMENT. ENSURE THAT ALL OF THESE SPILLS ARE CLEANED UP PROPERLY AND THAT WASTE GENERATED FROM THIS CLEAN UP ACTIVITY IS MANAGED PROPERLY.

Violation Description:

Failure to maintain and operate the facility to minimize the possibility of a fire, explosion, or any unplanned sudden or non-sudden release of hazardous waste or hazardous waste constituents to the air, soil, or surface water which could threaten human health or the environment..

Violations

Violation Date: 11/05/2015 ***Violation Source:*** CERS
Violation Program: HW ***Violation Division:*** Santa Clara County Environmental Health

Citation: 49 CFR 1 172.201(e) - U.S. Code of Federal Regulations, Title 49, Chapter 1, Section(s) 172.201(e)
Violation Notes:

Returned to compliance on 12/04/2015. BASED ON THE VIOLATIONS OBSERVED PERSONNEL IS NOT FAMILIAR WITH PROPER WASTE HANDLING AND EMERGENCY RESPONSE PROCEDURES. PROVIDE TRAINING TO ALL PERSONNEL INCLUDING SUPERVISORS ON THE PROCEDURES FOR HANDLING UNIVERSAL WASTE. PROVIDE WRITTEN DOCUMENTATION TO OUR DEPARTMENT TO SHOW THAT EMPLOYEES OBTAINED THE REQUIRED TRAINING.

Violation Description:

Failure of the universal waste handler to properly package, label, mark, placard, or prepare and retain shipping papers for all universal waste being shipped to another universal waste handler, destination facility, or foreign facility.

Evaluations

Eval Date: 08/18/2017
Violations Found: No
Eval General Type: Other/Unknown
Eval Type: Other, not routine, done by local agency
Eval Division: Santa Clara County Environmental Health
Eval Program: HW
Eval Source: CERS
Eval Notes:

FACILITY WALK-THROUGH TOOK PLACE ON 07/26/2017 AND INSPECTION REPORT WAS ISSUED ON THIS DATE VIA E-MAIL TO MR. WHALEY. ON-SITE TO CONDUCT A PERMIT INVESTIGATION FOR THIS SITE. THIS BUILDING HAS BEEN OUT OF DECOMMISSION AS OF MAY 2017. ALL OF THE OPERATING PUMPS FOR THE RAW SEWAGE HAVE BEEN TURNED OFF AND ALL FLUIDS HAVE BEEN DRAINED OUT FROM THEM. INSIDE THE BUILDING THERE IS NO MORE STORAGE OF HAZARDOUS MATERIALS OR HAZARDOUS WASTE GENERATION. THE HAZARDOUS WASTE GENERATED AT THIS SITE WAS USED OIL FROM AN ABOVEGROUND USED OIL TANK LOCATED AT THE FARM TANK AS WELL AS FROM USED OIL BEING DRAINED FROM THE PUMPS. THE USED OIL WAS LAST PICKED UP ON 6/6/2017 UNDER MANIFEST# 005853120SKS, 1,920 GALLONS WERE PICKED UP BY SAFETY-KLEEN. A COPY OF THE MANIFEST WAS REVIEWED DURING THIS INSPECTION. ADDITIONALLY, METAL DRAINED USED FILTERS FROM THE PUMPS WERE PICKED UP BY THERMO FILTERS INC., ON 07/2/17. A COPY OF THE RECEIPT WAS REVIEWED DURING THIS INSPECTION. BASED ON MY [Truncated]; Note: data in [EVAL Notes] field for some records is truncated from the source.

Eval Date: 11/05/2015
Violations Found: Yes
Eval General Type: Compliance Evaluation Inspection
Eval Type: Routine done by local agency
Eval Division: Santa Clara County Environmental Health
Eval Program: HMRRP
Eval Source: CERS
Eval Notes:

FACILITY WALK-THROUGH WAS CONDUCTED ON 10/8/15. RECORDS REVIEW TOOK PLACE ON; 10/13/15. INSPECTION REPORT WAS ISSUED TODAY. THE FOLLOWING PEOPLE WERE PRESENT DURING THE FACILITY WALK-THROUGH; RICHARD WHALEY- INDUSTRIAL SAFETY OFFICER; BEHILMA MAGDAY- ENVIRONMENTAL SERVICE SPECIALIST AND CHERYL DAYLEY- ENVIRONMENTAL SERVICE SPECIALIST. THE FOLLOWING INFORMATION WAS REVIEWED DURING THIS INSPECTION: - EMPLOYEE TRAINING PLAN AND RECORDS. - INSPECTION LOGS - THE LAST CERS SUBMITTAL TOOK PLACE ON 10/06/15. THIS WAS REVIEWED DURING THIS INSPECTION. NOTES: 1) ENSURE THAT THE CONTINGENCY PLAN CURRENTLY FOUND ON CERS WITH DATE OF NOVEMBER 2012 HAS BEEN REVIEWED TO ENSURE THAT PERSONNEL LISTED ARE CURRENTLY EMPLOYED AT THE PLANT AND THAT THEY HAVE THE CORRECT PHONE NUMBER.; Note: data in [EVAL Notes] field for some records is truncated from the source.

Eval Date: 08/18/2017
Violations Found: No
Eval General Type: Other/Unknown
Eval Type: Other, not routine, done by local agency
Eval Division: Santa Clara County Environmental Health
Eval Program: HMRRP
Eval Source: CERS
Eval Notes:

FACILITY WALK-THROUGH TOOK PLACE ON 07/26/2017 AND INSPECTION REPORT WAS ISSUED ON THIS DATE VIA E-MAIL TO MR. WHALEY. ON-SITE TO CONDUCT A PERMIT INVESTIGATION FOR THIS SITE. THIS BUILDING HAS BEEN OUT OF DECOMMISSION AS OF MAY 2017. ALL OF THE OPERATING PUMPS FOR THE RAW SEWAGE HAVE BEEN TURNED OFF AND ALL FLUIDS HAVE BEEN DRAINED OUT FROM THEM. INSIDE THE BUILDING THERE IS NO MORE STORAGE OF HAZARDOUS MATERIALS. ANY OF THE HAZARDOUS MATERIALS

THAT WAS STILL USABLE WAS TAKEN TO ANOTHER BUILDING WITHIN THE PLANT FOR RE-USE OR WAS USED UP UNTIL IT WAS GONE. THE ONLY HAZARDOUS MATERIALS CURRENTLY STORED AT THIS SITE ARE THE FOLLOWING; 1) NICKEL-CADMIUM BATTERY (ELECTROLYTE)- 70.00 GALLONS THESE BATTERIES ARE LOCATED INSIDE THE BUILDING TO OPERATE SOME OF THE PUMPS. THESE BATTERIES WILL STILL REMAIN AT THIS LOCATION UNTIL FURTHER NOTICE. 2) TANK #4- DIESEL FUEL- 15,000 GALLONS 3) TANK #53- DIESEL FUEL- 15,000 GALLONS BOTH OF THE DIESEL TANKS ARE ABOVE GROUND AND ARE [Truncated]; Note: data in [EVAL Notes] field for some records is truncated from the source.

Eval Date: 11/05/2015
Violations Found: Yes
Eval General Type: Compliance Evaluation Inspection
Eval Type: Routine done by local agency
Eval Division: Santa Clara County Environmental Health
Eval Program: HW
Eval Source: CERS
Eval Notes:

FACILITY WALK-THROUGH WAS CONDUCTED ON 10/8/15. RECORDS REVIEW TOOK PLACE ON; 10/13/15. INSPECTION REPORT WAS ISSUED TODAY. THE FOLLOWING PEOPLE WERE PRESENT DURING THE FACILITY WALK-THROUGH; RICHARD WHALEY- INDUSTRIAL SAFETY OFFICER; BEHILMA MAGDAY- ENVIRONMENTAL SERVICE SPECIALIST AND CHERYL DAYLEY- ENVIRONMENTAL SERVICE SPECIALIST. THE FOLLOWING DOCUMENTS WERE REVIEWED DURING THIS INSPECTION: - EMPLOYEE TRAINING RECORDS - WEEKLY INSPECTION LOGS - HAZARDOUS WASTE MANIFESTS FOR THE PAST 3 YEARS. NOTES: 1) IF A FILTER CRUSHER IS GOING TO BE USED AT THIS FACILITY. ENSURE THAT THE ONLY TYPE FILTERS THAT GET CRUSHED ARE THE METAL TYPE FILTERS ONLY. PAPER FILTERS OR OTHER NON-METAL FILTERS NEED TO BE MANAGED AS HAZARDOUS WASTE. 2) ENSURE THAT YOU TRANSPORTER USES THE PROPER SHIPPING NAME WHEN DISPOSING OF DRAINED USED OIL FILTERS (METAL KIND ONLY) AND "OILY-DEBRIS" (PAPER FILTERS).; Note: data in [EVAL Notes] field for some records is truncated from the source.

Affiliations

Affil Type Desc: Environmental Contact
Entity Name: Behilma Magday
Entity Title:
Address: 200 East Santa Clara Street, 10th Floor
City: San Jose
State: CA
Country:
Zip Code: 95113
Phone:

Affil Type Desc: Parent Corporation
Entity Name: San Jose-Santa Clara Water Pollution Control Plant
Entity Title:
Address:
City:
State:
Country:
Zip Code:
Phone:

Affil Type Desc: Document Preparer
Entity Name: Behilma Magday
Entity Title:
Address:
City:
State:
Country:
Zip Code:
Phone:

Affil Type Desc: CUPA District
Entity Name: Santa Clara County Environmental Health
Entity Title:
Address: 1555 Berger Drive, Suite 300
City: San Jose
State: CA
Country:
Zip Code: 95112-2716
Phone: (408) 918-3400

Affil Type Desc: Identification Signer
Entity Name: Amit Mutsuddy
Entity Title: Deputy Director
Address:
City:
State:
Country:
Zip Code:
Phone:

Affil Type Desc: Operator
Entity Name: SJ-SC Water Pollution Control Plant
Entity Title:
Address:
City:
State:
Country:
Zip Code:
Phone: (408) 635-6600

Affil Type Desc: Facility Mailing Address
Entity Name: Mailing Address
Entity Title:
Address: 700 LOS ESTEROS RD
City: SAN JOSE
State: CA
Country:
Zip Code: 95134
Phone:

Affil Type Desc: Legal Owner
Entity Name: City of San Jose
Entity Title:
Address: 700 LOS ESTEROS RD
City: San Jose
State: CA
Country: United States
Zip Code: 95134
Phone: (408) 635-6600

Coordinates

Env Int Type Code: HMBP
Program ID: 10355155
Latitude: 37.432500
Longitude: -121.952630
Coord Name:
Ref Point Type Desc: Center of a facility or station.

42	33 of 76	SSE	0.06 / 302.84	12.46 / 7	SJ-SC WPCP ESB LAB & STORES 700 LOS ESTEROS RD SAN JOSE CA 95134	CERS HAZ

Site ID: 153918
Latitude: 37.432498
Longitude: -121.952626

Regulated Programs

EI ID: 10355146
EI Description: Chemical Storage Facilities

EI ID: 10355146
EI Description: Hazardous Waste Generator

Violations

Violation Date: 11/25/2015
Violation Program: HW
Violation Source: CERS
Violation Division: Santa Clara County Environmental Health

Citation: 22 CCR 12 66262.40(c) - California Code of Regulations, Title 22, Chapter 12, Section(s) 66262.40(c)
Violation Notes:

A HAZARDOUS WASTE NEEDS TO BE MADE ON THE FOLLOWING: LAB ROOM 150- PROCESS LAB, WET CHEMISTRY; - ONE CONTAINER ATTACHED TO THE AQ2 (CYANIDE PHOSPHATE MACHINE) LABELED AS; "WASTE WATER" WHICH IS CURRENTLY GOING DOWN THE DRAIN. - THERE WAS NO WASTE LAB DEBRIS GENERATED FROM THE LAB AREA (I.E., BLOTTING PAPER, WIPES, Q-TIPS, ETC.) IT IS UNSURE HOW THERE ARE NO WASTE WIPES GENERATED FROM ANY CLEANING PROCEDURES. LAB ROOM 169- INORGANIC ANALYSIS LAB; - (METAL CONCENTRATION ANALYSIS MACHINE)- A CONTAINER STORING "ACID WASTE" IN A CLOSED LOOP SYSTEM COLLECTS SAMPLES WHICH ARE ANALYZED FOR 7 METALS TO DETERMINE IF IT'S A HAZARDOUS WASTE BUT IT IS NOT ANALYZED FOR ALL 17 HAZARDOUS WASTE METALS (CALIFORNIA). DETERMINE IF THE WASTE WATER COLLECTED IN THIS CONTAINER IS IS HAZARDOUS WASTE FOR METAL TOXICITY AND IF IT IS THIS WASTE CANNOT BE NEUTRALIZED THROUGH THE LABORATORY TREATMENT EXEMPTION. LAB ROOM 166- VOLATILE ORGANIC COMPOUNDS LB; - (GAS CHROMATOGRAPHY MACHINE)- [Truncated]

Violation Description:

Failure to determine if the waste generated is a hazardous waste and to maintain analysis results for three years.

Violations

Violation Date: 11/25/2015 ***Violation Source:*** CERS
Violation Program: HMRRP ***Violation Division:*** Santa Clara County Environmental Health
Citation: HSC 6.95 25508(a)(1) - California Health and Safety Code, Chapter 6.95, Section(s) 25508(a)(1)
Violation Notes:

THE HAZARDOUS MATERIALS INVENTORY CURRENTLY FOUND ON CERS AS OF 10/06/15 NEEDS TO BE UPDATED TO INCLUDE THE FOLLOWING: STORES/WAREHOUSE: - THE VOLUMES FOR ALL OF THE LUBRICATING OILS CURRENTLY REPORTED IT IS NOT THE SAME AMOUNT FOUND AT THE TIME OF INSPECTION. THE APPROXIMATE AMOUNT OBSERVED DURING THE INSPECTIONS FOR ALL LUBRICATING OILS WAS; 2,407 GALLONS. - THE LOCATION WHERE THE GASES NEEDS TO BE IDENTIFY AS; "GAS STORAGE" AREA WHICH IS WHAT THE ROOM WAS CALLED ACCORDING TO JIM (LABORATORY SAFETY COORDINATOR).

Violation Description:

Failure to complete and electronically submit hazardous material inventory information for all reportable hazardous materials on site at or above reportable quantities.

Violations

Violation Date: 11/25/2015 ***Violation Source:*** CERS
Violation Program: HW ***Violation Division:*** Santa Clara County Environmental Health
Citation: 22 CCR 12 66262.34(f) - California Code of Regulations, Title 22, Chapter 12, Section(s) 66262.34(f)
Violation Notes:

THE FOLLOWING CONTAINERS WERE STORING HAZARDOUS WASTE AND WERE NOT LABELED WITH THE REQUIRED INFORMATION. HOOD ROOM (ROOM 181); - 1 SMALL CONTAINER LABEL AS " ETHYLENE GLYCOL WASTE" LABEL CONTAINER AS REQUIRED.

Violation Description:

Failure to properly label hazardous waste accumulation containers with the following requirements: "Hazardous Waste", name and address of the generator, physical and chemical characteristics of the Hazardous Waste, and starting accumulation date.

Violations

Violation Date: 11/25/2015 ***Violation Source:*** CERS
Violation Program: HMRRP ***Violation Division:*** Santa Clara County Environmental Health
Citation: HSC 6.95 25508(a)(1) - California Health and Safety Code, Chapter 6.95, Section(s) 25508(a)(1)
Violation Notes:

THE SITE MAP NEEDS TO BE UPDATED TO SHOW THE CORRECT LOCATIONS FOR WHERE CHEMICALS ARE BEING STORED. UPDATE THIS MAP VIA CERS IMMEDIATELY.

Violation Description:

Failure to complete and electronically submit a site map with all required content.

Violations

Violation Date: 11/25/2015
Violation Source: CERS
Violation Program: HW
Violation Division: Santa Clara County Environmental Health
Citation: HSC 6.5 Multiple Sections - California Health and Safety Code, Chapter 6.5, Section(s) Multiple Sections
Violation Notes:

STORES/WAREHOUSE; - EYE WASH AND SHOWER FOUND OUTSIDE IS NOT BEING TESTED AND MAINTAINED AS REQUIRED.

Violation Description:

Haz Waste Generator Program - Operations/Maintenance - General

Violations

Violation Date: 11/25/2015
Violation Source: CERS
Violation Program: HW
Violation Division: Santa Clara County Environmental Health
Citation: HSC 6.5 Multiple Sections - California Health and Safety Code, Chapter 6.5, Section(s) Multiple Sections
Violation Notes:

LAB ROOM 150- PROCESS LAB WET CHEMISTRY: - ONE CONTAINER OF CYANIDE WASTE WHICH IS ADDED TO THE PYRIDINE WASTE AND BARBITURIC ACID WASTE THAT IS BEING NEUTRALIZED. ARE THE CYANIDE LEVELS HIGH ENOUGH THAT IT CANNOT BE TREATED VIA NEUTRALIZATION. ADDITIONALLY, THE ADDITION OF CYANIDE WASTE TO AN ACID WASTE IS MIXING INCOMPATIBLES WASTE. CEASE THIS PRACTICE AND TREATMENT ACTIVITY. CYANIDE WASTE MUST BE DISPOSED OF SEPARATELY.

Violation Description:

Haz Waste Generator Program - Operations/Maintenance - General

Violations

Violation Date: 11/25/2015
Violation Source: CERS
Violation Program: HW
Violation Division: Santa Clara County Environmental Health
Citation: HSC 6.5 Multiple Sections - California Health and Safety Code, Chapter 6.5, Section(s) Multiple Sections
Violation Notes:

SHED A; - OBSERVED 1X5 GAL BUCKET STORING VIALS OF HAZARDOUS WASTE WATER SAMPLES FROM MUNI WATER- 3025 TUERS RD. SAN JOSE. THIS BUCKET WAS LABELED AS; "ACID CHLORHYDRIDE" WASTE CORROSIVE LIQUID. THIS FACILITY IS NOT PERMITTED BY THE STATE TO ACCEPT AND DISPOSED OF ANY OFF-SITE WASTE FROM OTHER LOCATIONS. CEASE THIS PRACTICE IMMEDIATELY. HAZARDOUS WASTE GENERATED FROM MUNI WATER NEEDS TO BE TAKEN TO THEIR ON LOCATION FOR DISPOSAL.

Violation Description:

Haz Waste Generator Program - Abandonment/Illegal Disposal/Unauthorized Treatment - General

Evaluations

Eval Date: 11/25/2015
Violations Found: Yes
Eval General Type: Compliance Evaluation Inspection
Eval Type: Routine done by local agency
Eval Division: Santa Clara County Environmental Health
Eval Program: HMRRP
Eval Source: CERS
Eval Notes:

FACILITY WALK-THROUGH WAS CONDUCTED ON 10/7/15. RECORDS REVIEW TOOK PLACE ON; 10/13/15. INSPECTION REPORT WAS ISSUED TODAY. THE FOLLOWING PEOPLE WERE PRESENT DURING THE FACILITY WALK-THROUGH; RICHARD WHALEY- INDUSTRIAL SAFETY OFFICER; BEHILMA MAGDAY- ENVIRONMENTAL SERVICE SPECIALIST AND CHERYL DAYLEY- ENVIRONMENTAL SERVICE SPECIALIST.; Note: data in [EVAL Notes] field for some records is truncated from the source.

Eval Date: 11/25/2015

Violations Found: Yes
Eval General Type: Compliance Evaluation Inspection
Eval Type: Routine done by local agency
Eval Division: Santa Clara County Environmental Health
Eval Program: HW
Eval Source: CERS
Eval Notes:

FACILITY WALK-THROUGH WAS CONDUCTED ON 10/7/15. RECORDS REVIEW TOOK PLACE ON; 10/13/15. INSPECTION REPORT WAS ISSUED TODAY. THE FOLLOWING PEOPLE WERE PRESENT DURING THE FACILITY WALK-THROUGH; RICHARD WHALEY- INDUSTRIAL SAFETY OFFICER; BEHILMA MAGDAY- ENVIRONMENTAL SERVICE SPECIALIST AND CHERYL DAYLEY- ENVIRONMENTAL SERVICE SPECIALIST. THE FOLLOWING DOCUMENTS WERE REVIEWED DURING THIS INSPECTION: - EMPLOYEE TRAINING RECORDS - WEEKLY INSPECTION LOGS - HAZARDOUS WASTE MANIFESTS FOR THE PAST 3 YEARS. - LABORATORY HAZARDOUS WASTE TREATMENT LOGS FOR THE PAST 3 YEARS. NOTES: 1)(CORRECTED)-VC G020- MARKING OF A HAZARDOUS WASTE- THE FOLLOWING CONTAINERS WERE MISSING SOME OF THE REQUIRED INFORMATION ON THE LABEL BUT THEY WERE CORRECTED DURING THIS INSPECTION: - ROOM- 172- 1 SMALL CONTAINER OF "CONTAMINATED HEXANE, METHYLENE CHLORIDE, METHANOL, ETC." WASTE WAS MISSING THE PHYSICAL STATE AND HAZARDOUS PROPERTIES. - ROOM-171- 1 CONTAINER OF "ACETONE, METHANOL DEBRIS" [Truncated]; Note: data in [EVAL Notes] field for some records is truncated from the source.

Affiliations

Affil Type Desc: Operator
Entity Name: SJ-SC Water Pollution Control Plant
Entity Title:
Address:
City:
State:
Country:
Zip Code:
Phone: (408) 635-6600

Affil Type Desc: Legal Owner
Entity Name: City of San Jose
Entity Title:
Address: 700 LOS ESTEROS RD
City: San Jose
State: CA
Country: United States
Zip Code: 95134
Phone: (408) 635-6600

Affil Type Desc: Parent Corporation
Entity Name: San Jose-Santa Clara Water Pollution Control Plant
Entity Title:
Address:
City:
State:
Country:
Zip Code:
Phone:

Affil Type Desc: Environmental Contact
Entity Name: Behilma Magday
Entity Title:
Address: 200 East Santa Clara Street, 10th Floor
City: San Jose
State: CA
Country:
Zip Code: 95113
Phone:

Affil Type Desc: Identification Signer
Entity Name: Amit Mutsuddy
Entity Title: Deputy Director
Address:
City:
State:

Country:
Zip Code:
Phone:

Affil Type Desc: CUPA District
Entity Name: Santa Clara County Environmental Health
Entity Title:
Address: 1555 Berger Drive, Suite 300
City: San Jose
State: CA
Country:
Zip Code: 95112-2716
Phone: (408) 918-3400

Affil Type Desc: Document Preparer
Entity Name: Behilma Magday
Entity Title:
Address:
City:
State:
Country:
Zip Code:
Phone:

Affil Type Desc: Facility Mailing Address
Entity Name: Mailing Address
Entity Title:
Address: 700 Los Esteros Road
City: SAN JOSE
State: CA
Country:
Zip Code: 95134
Phone:

Coordinates

Env Int Type Code: HWG
Program ID: 10355146
Latitude: 37.432500
Longitude: -121.952630
Coord Name:
Ref Point Type Desc: Center of a facility or station.

Map Key	Number of Records	Direction	Distance (mi/ft)	Elev/Diff (ft)	Site	DB
42	34 of 76	SSE	0.06 / 302.84	12.46 / 7	SJ-SC WPCP FILTRATION BLDG, SERVICE WING, CART BARN & TANK FARM 700 LOS ESTEROS RD SAN JOSE CA 95134	CERS HAZ

Site ID: 153919
Latitude: 37.432498
Longitude: -121.952626

Regulated Programs

EI ID: 10355137
EI Description: Chemical Storage Facilities

Violations

Violation Date: 11/05/2015
Violation Program: HMRRP
Violation Source: CERS
Violation Division: Santa Clara County Environmental Health
Citation: HSC 6.95 25508(a)(1) - California Health and Safety Code, Chapter 6.95, Section(s) 25508(a)(1)
Violation Notes:

Returned to compliance on 12/04/2015. UPDATE THE HAZARDOUS MATERIALS INVENTORY TO INCLUDE THE FOLLOWING: - REVISE THE INVENTORY TO REFLECT THE CURRENT NUMBER OF AGT TANKS CURRENTLY FOUND AT THIS FACILITY (13 TANKS) THE INVENTORY CURRENTLY REFLECTS 17 TANKS. - REVISE THE INVENTORY TO INCLUDE THE CORRECT AMOUNT AND NUMBER OF CHEMICALS STORED AT THIS FACILITY.

Violation Description:

Failure to complete and electronically submit hazardous material inventory information for all reportable hazardous materials on site at or above reportable quantities.

Violations

Violation Date: 11/05/2015 ***Violation Source:*** CERS
Violation Program: HW ***Violation Division:*** Santa Clara County Environmental Health
Citation: 40 CFR 1 265.31 - U.S. Code of Federal Regulations, Title 40, Chapter 1, Section(s) 265.31
Violation Notes:

Returned to compliance on 12/04/2015. INSTRUMENTATION SHOP: - OBSERVED SOLDERING SPECKS ON THE FLOOR AROUND A HAND SOLDERING AREA. CLEAN UP THIS AREA IMMEDIATELY AND ANY WASTE GENERATED MUST BE MANAGED AS HAZARDOUS WASTE.

Violation Description:

Failure to maintain and operate the facility to minimize the possibility of a fire, explosion, or any unplanned sudden or non-sudden release of hazardous waste or hazardous waste constituents to the air, soil, or surface water which could threaten human health or the environment..

Violations

Violation Date: 11/05/2015 ***Violation Source:*** CERS
Violation Program: HMRRP ***Violation Division:*** Santa Clara County Environmental Health
Citation: HSC 6.95 25508(a)(1) - California Health and Safety Code, Chapter 6.95, Section(s) 25508(a)(1)
Violation Notes:

Returned to compliance on 12/04/2015. SITE MAP NEEDS TO BE UPDATED TO INCLUDE THE CORRECT LOCATION FOR ALL OF THE HAZARDOUS MATERIALS STORED AT THIS FACILITY INCLUDING THE AGT. WITHIN 30 DAYS UPDATE MAP VIA CERS.

Violation Description:

Failure to complete and electronically submit a site map with all required content.

Violations

Violation Date: 11/05/2015 ***Violation Source:*** CERS
Violation Program: HMRRP ***Violation Division:*** Santa Clara County Environmental Health
Citation: HSC 6.95 25508.2 - California Health and Safety Code, Chapter 6.95, Section(s) 25508.2
Violation Notes:

Returned to compliance on 12/04/2015. THE LAST TIME THE HMBP WAS CERTIFIED VIA CERS WAS ON 2/27/14. THE HMBP NEEDS TO BE ELECTRONICALLY CERTIFIED EVERY 12 MONTHS. WITHIN 30 DAYS RESUBMIT A NEW COPY OF THE HMBP VIA CERS.

Violation Description:

Failure to annually review and electronically certify that the business plan is complete, accurate, and up-to-date.

Violations

Violation Date: 11/05/2015 ***Violation Source:*** CERS
Violation Program: HW ***Violation Division:*** Santa Clara County Environmental Health
Citation: 40 CFR 1 265.171 - U.S. Code of Federal Regulations, Title 40, Chapter 1, Section(s) 265.171
Violation Notes:

Returned to compliance on 12/04/2015. INSTRUMENTATION SHOP- - OBSERVED SOLDERING WASTE GENERATED AT THIS SITE FROM THE HAND SOLDERING THAT TAKES PLACE. IT WAS UNCLEAR WHERE THE WASTE WAS BEING COLLECTED. ENSURE THAT YOU PROVIDE REQUIRED CONTAINERS FOR COLLECTING SOLDERING WASTE EITHER AT EACH AREA WHERE TABLE SOLDERING IS TAKING PLACE OR A CENTRALIZED LOCATION.

Violation Description:

Failure to accumulate hazardous waste in a container that is in good condition.

Violations

Violation Date: 11/05/2015
Violation Source: CERS
Violation Program: HW
Violation Division: Santa Clara County Environmental Health
Citation: 22 CCR 12 66262.34(f) - California Code of Regulations, Title 22, Chapter 12, Section(s) 66262.34(f)
Violation Notes:

Returned to compliance on 12/04/2015. INSTRUMENTATION SHOP: - OBSERVED 1X5 GAL CONTAINER STORING WHITE OILY-SHOP RAGS. THESE RAGS ARE MANAGED AS HAZARDOUS WASTE. A HAZARDOUS WASTE LABEL WAS MISSING. LABEL CONTAINER AS REQUIRED.

Violation Description:

Failure to properly label hazardous waste accumulation containers with the following requirements: "Hazardous Waste", name and address of the generator, physical and chemical characteristics of the Hazardous Waste, and starting accumulation date.

Evaluations

Eval Date: 11/05/2015
Violations Found: Yes
Eval General Type: Compliance Evaluation Inspection
Eval Type: Routine done by local agency
Eval Division: Santa Clara County Environmental Health
Eval Program: HMRRP
Eval Source: CERS
Eval Notes:

FACILITY WALK-THROUGH WAS CONDUCTED ON 10/7/15 FOR THE OUTSIDE AGT (TANK FARM) AND 10/09/15 FOR THE BUILDING. RECORDS REVIEW TOOK PLACE ON; 10/13/15. INSPECTION REPORT WAS ISSUED TODAY. THE FOLLOWING PEOPLE WERE PRESENT DURING THE FACILITY WALK-THROUGH; RICHARD WHALEY- INDUSTRIAL SAFETY OFFICER; BEHILMA MAGDAY- ENVIRONMENTAL SERVICE SPECIALIST AND CHERYL DAYLEY- ENVIRONMENTAL SERVICE SPECIALIST. THE FOLLOWING INFORMATION WAS REVIEWED DURING THIS INSPECTION: - EMPLOYEE TRAINING PLAN AND RECORDS. - INSPECTION LOGS - THE LAST CERS SUBMITTAL TOOK PLACE ON 10/06/15. THIS WAS REVIEWED DURING THIS INSPECTION. NOTES: 1) ENSURE THAT THE CONTINGENCY PLAN CURRENTLY FOUND ON CERS WITH DATE OF NOVEMBER 2012 HAS BEEN REVIEWED TO ENSURE THAT PERSONNEL LISTED ARE CURRENTLY EMPLOYED AT THE PLANT AND THAT THEY HAVE THE CORRECT PHONE NUMBER.; Note: data in [EVAL Notes] field for some records is truncated from the source.

Eval Date: 11/05/2015
Violations Found: Yes
Eval General Type: Compliance Evaluation Inspection
Eval Type: Routine done by local agency
Eval Division: Santa Clara County Environmental Health
Eval Program: HW
Eval Source: CERS
Eval Notes:

FACILITY WALK-THROUGH WAS CONDUCTED ON 10/7/15 FOR THE OUTSIDE AGT (TANK FARM) AND 10/09/15 FOR THE BUILDING. RECORDS REVIEW TOOK PLACE ON; 10/13/15. INSPECTION REPORT WAS ISSUED TODAY. THE FOLLOWING PEOPLE WERE PRESENT DURING THE FACILITY WALK-THROUGH; RICHARD WHALEY- INDUSTRIAL SAFETY OFFICER; BEHILMA MAGDAY- ENVIRONMENTAL SERVICE SPECIALIST AND CHERYL DAYLEY- ENVIRONMENTAL SERVICE SPECIALIST. NOTES: 1) HAZARDOUS WASTE IS GENERATED AT THIS SITE, OILY-RAGS AND SOLDER WASTE.; Note: data in [EVAL Notes] field for some records is truncated from the source.

Affiliations

Affil Type Desc: Environmental Contact
Entity Name: Behilma Magday
Entity Title:
Address: 200 East Santa Clara Street, 10th Floor
City: San Jose
State: CA
Country:

Zip Code:	95113
Phone:	
Affil Type Desc:	CUPA District
Entity Name:	Santa Clara County Environmental Health
Entity Title:	
Address:	1555 Berger Drive, Suite 300
City:	San Jose
State:	CA
Country:	
Zip Code:	95112-2716
Phone:	(408) 918-3400
Affil Type Desc:	Document Preparer
Entity Name:	Behilma Magday
Entity Title:	
Address:	
City:	
State:	
Country:	
Zip Code:	
Phone:	
Affil Type Desc:	Operator
Entity Name:	SJ-SC Water Pollution Control Plant
Entity Title:	
Address:	
City:	
State:	
Country:	
Zip Code:	
Phone:	(408) 635-6600
Affil Type Desc:	Identification Signer
Entity Name:	Amit Mutsuddy
Entity Title:	Deputy Director
Address:	
City:	
State:	
Country:	
Zip Code:	
Phone:	
Affil Type Desc:	Parent Corporation
Entity Name:	San Jose-Santa Clara Water Pollution Control Plant
Entity Title:	
Address:	
City:	
State:	
Country:	
Zip Code:	
Phone:	
Affil Type Desc:	Legal Owner
Entity Name:	City of San Jose
Entity Title:	
Address:	700 Los Esteros Road
City:	San Jose
State:	CA
Country:	United States
Zip Code:	95134
Phone:	(408) 635-6600
Affil Type Desc:	Facility Mailing Address
Entity Name:	Mailing Address
Entity Title:	
Address:	700 Los Esteros Road
City:	San Jose
State:	CA

Map Key	Number of Records	Direction	Distance (mi/ft)	Elev/Diff (ft)	Site	DB

Country:
Zip Code: 95134
Phone:

Coordinates

Env Int Type Code:	HMBP	**Longitude:**	-121.952630
Program ID:	10355137	**Coord Name:**	
Latitude:	37.432500	**Ref Point Type Desc:**	Center of a facility or station.

42	35 of 76	SSE	0.06 / 302.84	12.46 / 7	**SJ-SC WPCP BLOWER BLDG, SERVICE WING & CART BARN** **700 LOS ESTEROS RD** **SAN JOSE CA 95134**	CERS HAZ

Site ID: 153916
Latitude: 37.432498
Longitude: -121.952626

Regulated Programs

EI ID:	10355140	**EI Description:**	Hazardous Waste Generator
EI ID:	10355140	**EI Description:**	Chemical Storage Facilities

Violations

Violation Date:	11/04/2015	**Violation Source:**	CERS
Violation Program:	HMRRP	**Violation Division:**	Santa Clara County Environmental Health

Citation: HSC 6.95 25508.2 - California Health and Safety Code, Chapter 6.95, Section(s) 25508.2
Violation Notes:

Returned to compliance on 12/05/2015. THE LAST TIME A FULL COPY OF THE HMBP WAS SUBMITTED VIA CERS WAS ON 2/27/14. THE HMBP NEEDS TO BE CERTIFIED EVERY 12 MONTHS. WITHIN 30 DAYS PROVIDE AN UPDATED COPY OF THE HMBP.

Violation Description:

Failure to annually review and electronically certify that the business plan is complete, accurate, and up-to-date.

Violations

Violation Date:	11/04/2015	**Violation Source:**	CERS
Violation Program:	HMRRP	**Violation Division:**	Santa Clara County Environmental Health

Citation: HSC 6.95 25508(a)(1) - California Health and Safety Code, Chapter 6.95, Section(s) 25508(a)(1)
Violation Notes:

Returned to compliance on 12/05/2015. SITE MAP NEEDS TO BE UPDATED AND REVISED TO INCLUDE LOCATIONS OF WHERE ABOVEGROUND HAZARDOUS MATERIALS AND WASTE IS STORED FOR EACH AREA WHERE IT'S STORED. ADDITIONALLY, TANK 58 FOR THE WASTE OIL IS NOT FOUND ON THE MAP AND THE NEW OIL ABOVEGROUND TANK IS NOT FOUND ON THE MAP. UPDATE THIS INFORMATION ON CERS.

Violation Description:

Failure to complete and electronically submit a site map with all required content.

Violations

Violation Date:	11/04/2015	**Violation Source:**	CERS
Violation Program:	HW	**Violation Division:**	Santa Clara County Environmental Health

Citation: 22 CCR 15 66265.195(a) - California Code of Regulations, Title 22, Chapter 15, Section(s) 66265.195(a)
Violation Notes:

Returned to compliance on 12/05/2015. DAILY TANK INSPECTIONS OF THE ABOVEGROUND USED OIL TANK WERE MISSING SOME DATES IN 2014 AND 2013. ENSURE THAT THESE DAILY INSPECTIONS ARE BEING DOCUMENTED PROPERLY.

Violation Description:

Failure of the owner or operator to conduct inspections and maintain inspection records at the facility of the following tank equipment:
1) Overfill/spill control equipment (e.g., waste-feed cutoff systems, bypass systems, and drainage systems) to ensure that it is in good working order;
2) The aboveground portions of the tank system, if any, to detect corrosion or releases of waste;
3) Data gathered from monitoring equipment and leak-detection equipment, (e.g., pressure and temperature gauges, monitoring wells) to ensure that the tank system is being operated according to its design;
4) The construction materials and the area immediately surrounding the externally accessible portion of the tank system including secondary containment structures (e.g., dikes) to detect erosion or signs of releases of hazardous waste (e.g., wet spots, dead vegetation); and
5) For uncovered tanks, the level of waste in the tank, to ensure compliance with section 66265.194(b)(3).

Violations

Violation Date: 11/04/2015 ***Violation Source:*** CERS
Violation Program: HW ***Violation Division:*** Santa Clara County Environmental Health
Citation: 22 CCR 15 66265.192(h) - California Code of Regulations, Title 22, Chapter 15, Section(s) 66265.192(h)
Violation Notes:

Returned to compliance on 03/07/2016. DURING THE RECORD REVIEW THERE WERE NO COPIES OF THE TANK SYSTEM ASSESSMENT. PROVIDE A WRITTEN COPY OF THE TANK SYSTEM ASSESSMENT FOR THE USED OIL TANK TO OUR OFFICE.

Violation Description:

Failure to obtain and maintain a written assessment reviewed and certified by an independent, qualified, professional engineer stating the new hazardous waste tank system has sufficient structural integrity, is acceptable for the transferring, storing and treating of hazardous waste, and that the tanks and containment system including the foundation, structural support, seams, connections, and pressure controls (if applicable) are suitably designed and that the tank system has sufficient structural strength, compatibility with the waste(s) to be transferred, stored or treated, and corrosion protection so that it will not collapse, rupture, or fail. This assessment shall be obtained prior to placing the tank system in service, and shall be kept on file at the facility. The tank assessment shall be good for five years. This assessment shall also include, at a minimum, the following information:
(1) Design standard(s) according to which the tank(s) and ancillary equipment are or will be constructed;
(2) Hazardous characteristics of the waste(s) to be handled;
(3) For new tank systems or components in which the external shell of a metal tank or any external metal component of the tank system is or will be in contact with the soil or with water, a determination by a corrosion expert of:
(A) Factors affecting the potential for corrosion, including but not limited to:
1. Soil moisture content;
2. Soil pH;
3. Soil sulfides level;
4. Soil resistivity;
5. Structure to soil potential;
6. Influence of nearby underground metal structures (e.g., piping);
7. Stray electric current; and
8. Existing corrosion-protection measures (e.g., coating, cathodic protection), and
(B) The type and degree of external corrosion protection that are needed to ensure the integrity of the tank system during the use of the tank system or component, consisting of one or more of the following:
1. Corrosion-resistant materials of construction such as special alloys or fiberglass-reinforced plastic;
2. Corrosion-resistant coating (such as epoxy or fiberglass) with cathodic protection (e.g., impressed current or sacrificial anodes); and
3. Electrical isolation devices such as insulating joints and flanges;
(4) For underground tank system components that are likely to be affected by vehicular traffic, a determination of design or operational measures that will protect the tank system against potential damage; and
(5) Design considerations to ensure that:
(A) Tank foundations will maintain the load of a full tank;
(B) Tank systems will be anchored to prevent flotation or dislodgement where the tank system is placed in a saturated zone, or is located within a seismic fault zone;
(C) Tank systems will withstand the effects of frost heave; and
(D) The installation of a corrosion protection system that is field fabricated shall be supervised by an independent corrosion expert to ensure proper installation.

Violations

Violation Date: 11/04/2015 ***Violation Source:*** CERS
Violation Program: HMRRP ***Violation Division:*** Santa Clara County Environmental Health
Citation: HSC 6.95 25508(a)(1) - California Health and Safety Code, Chapter 6.95, Section(s) 25508(a)(1)
Violation Notes:

Returned to compliance on 12/05/2015. THE HAZARDOUS MATERIALS INVENTORY CURRENTLY AVAILABLE ON CERS NEEDS TO BE UPDATED TO INCLUDE THE FOLLOWING: - LUBRICANTS OF VARIOUS TYPES- MAX QTY.= 545 GAL. - AGT OF NEW OIL- MAX QTY.= 1469 GAL. - OXYGEN- MAX QTY.= 587 CUBIC FEET - ACETYLENE-MAX QTY.,= 268 CUBIC FEET - OILY-RAGS DRUM-MAX QTY.,= 55 GAL DRUM UPDATE THE INVENTORY VIA CERS.

Violation Description:

Failure to complete and electronically submit hazardous material inventory information for all reportable hazardous materials on site at or above reportable quantities.

Evaluations

Eval Date: 11/05/2015
Violations Found: Yes
Eval General Type: Compliance Evaluation Inspection
Eval Type: Routine done by local agency
Eval Division: Santa Clara County Environmental Health
Eval Program: HW
Eval Source: CERS
Eval Notes:

FACILITY WALK-THROUGH WAS CONDUCTED ON 10/6/15. RECORDS REVIEW TOOK PLACE ON; 10/13/15. INSPECTION REPORT WAS ISSUED TODAY. THE FOLLOWING PEOPLE WERE PRESENT DURING THE FACILITY WALK-THROUGH; RICHARD WHALEY- INDUSTRIAL SAFETY OFFICER; BEHILMA MAGDAY- ENVIRONMENTAL SERVICE SPECIALIST AND CHERYL DAYLEY- ENVIRONMENTAL SERVICE SPECIALIST. THE FOLLOWING INFORMATION WAS REVIEWED DURING THIS INSPECTION: - EMPLOYEE TRAINING PLAN AND RECORDS. - INSPECTION LOGS - THE LAST CERS SUBMITTAL TOOK PLACE ON 10/6/2015. THIS WAS REVIEWED DURING THIS INSPECTION. - HAZARDOUS WASTE MANIFESTS WERE REVIEWED FOR THE PAST 3 YEARS AND THEY WERE FOUND TO BE IN ORDER. - WEEKLY INSPECTIONS OF HAZARDOUS WASTE STORAGE AREAS WERE REVIEWED. - 2013 BIENNIAL REPORT WAS REVIEWED DURING THIS INSPECTION. NOTES: 1) CORRECTED(VG020)-MARKING OF A HAZARDOUS WASTE- OBSERVED 2X55GAL DRUMS STORING USED OIL AS PART OF THE HAFCO VACUUM SYSTEM. THESE DRUMS WERE LABELED DURING THIS INSPECTION. 2) [Truncated]; Note: data in [EVAL Notes] field for some records is truncated from the source.

Eval Date: 11/05/2015
Violations Found: Yes
Eval General Type: Compliance Evaluation Inspection
Eval Type: Routine done by local agency
Eval Division: Santa Clara County Environmental Health
Eval Program: HMRRP
Eval Source: CERS
Eval Notes:

FACILITY WALK-THROUGH WAS CONDUCTED ON 10/6/15. RECORDS REVIEW TOOK PLACE ON; 10/13/15. INSPECTION REPORT WAS ISSUED TODAY. THE FOLLOWING PEOPLE WERE PRESENT DURING THE FACILITY WALK-THROUGH; RICHARD WHALEY- INDUSTRIAL SAFETY OFFICER; BEHILMA MAGDAY- ENVIRONMENTAL SERVICE SPECIALIST AND CHERYL DAYLEY- ENVIRONMENTAL SERVICE SPECIALIST. THE FOLLOWING INFORMATION WAS REVIEWED DURING THIS INSPECTION: - EMPLOYEE TRAINING PLAN AND RECORDS. - INSPECTION LOGS - THE LAST CERS SUBMITTAL TOOK PLACE ON 10/6/2015. THIS WAS REVIEWED DURING THIS INSPECTION. NOTES: 1) ENSURE THAT THE CONTINGENCY PLAN CURRENTLY FOUND ON CERS WITH DATE OF NOVEMBER 2012 HAS BEEN REVIEWED TO ENSURE THAT PERSONNEL LISTED ARE CURRENTLY EMPLOYED AT THE PLANT AND THAT THEY HAVE THE CORRECT PHONE NUMBER.; Note: data in [EVAL Notes] field for some records is truncated from the source.

Affiliations

Affil Type Desc: Identification Signer
Entity Name: Amit Mutsuddy
Entity Title: Deputy Director
Address:
City:
State:
Country:
Zip Code:
Phone:

Affil Type Desc: Legal Owner
Entity Name: City of San Jose

Entity Title:
Address: 700 Los Esteros Road
City: San Jose
State: CA
Country: United States
Zip Code: 95134
Phone: (408) 635-6600

Affil Type Desc: CUPA District
Entity Name: Santa Clara County Environmental Health
Entity Title:
Address: 1555 Berger Drive, Suite 300
City: San Jose
State: CA
Country:
Zip Code: 95112-2716
Phone: (408) 918-3400

Affil Type Desc: Facility Mailing Address
Entity Name: Mailing Address
Entity Title:
Address: 700 Los Esteros Road
City: San Jose
State: CA
Country:
Zip Code: 95134
Phone:

Affil Type Desc: Environmental Contact
Entity Name: Behilma Magday
Entity Title:
Address: 200 East Santa Clara Street, 10th Floor
City: San Jose
State: CA
Country:
Zip Code: 95113
Phone:

Affil Type Desc: Operator
Entity Name: SJ-SC Water Pollution Control Plant
Entity Title:
Address:
City:
State:
Country:
Zip Code:
Phone: (408) 635-6600

Affil Type Desc: Document Preparer
Entity Name: Behilma Magday
Entity Title:
Address:
City:
State:
Country:
Zip Code:
Phone:

Affil Type Desc: Parent Corporation
Entity Name: San Jose-Santa Clara Water Pollution Control Plant
Entity Title:
Address:
City:
State:
Country:
Zip Code:
Phone:

Map Key	Number of Records	Direction	Distance (mi/ft)	Elev/Diff (ft)	Site	DB

Coordinates

Env Int Type Code:	HWG	***Longitude:***	-121.952630
Program ID:	10355140	***Coord Name:***	
Latitude:	37.432500	***Ref Point Type Desc:***	Center of a facility or station.

Map Key	Number of Records	Direction	Distance (mi/ft)	Elev/Diff (ft)	Site	DB
42	36 of 76	SSE	0.06 / 302.84	12.46 / 7	SJ-SC WPCP FIPS, DISINFECTION BLDG & CHLORINE/SO2 BLDG 700 LOS ESTEROS RD SAN JOSE CA 95134	CERS HAZ

Site ID:	68153
Latitude:	37.432498
Longitude:	-121.952626

Regulated Programs

EI ID:	10355134	***EI Description:***	Chemical Storage Facilities

Violations

Violation Date:	11/05/2015	***Violation Source:***	CERS
Violation Program:	HMRRP	***Violation Division:***	Santa Clara County Environmental Health
Citation:	HSC 6.95 25508.2 - California Health and Safety Code, Chapter 6.95, Section(s) 25508.2		
Violation Notes:			

Returned to compliance on 12/04/2015. THE LAST TIME THE HMBP WAS CERTIFIED VIA CERS WAS ON 2/27/14. THE HMBP NEEDS TO BE ELECTRONICALLY CERTIFIED EVERY 12 MONTHS. WITHIN 30 DAYS RESUBMIT A NEW COPY OF THE HMBP VIA CERS.

Violation Description:

Failure to annually review and electronically certify that the business plan is complete, accurate, and up-to-date.

Violations

Violation Date:	11/05/2015	***Violation Source:***	CERS
Violation Program:	HMRRP	***Violation Division:***	Santa Clara County Environmental Health
Citation:	HSC 6.95 25508(a)(1) - California Health and Safety Code, Chapter 6.95, Section(s) 25508(a)(1)		
Violation Notes:			

Returned to compliance on 12/04/2015. UPDATE YOUR HAZARDOUS MATERIALS INVENTORY TO INCLUDE THE FOLLOWING: - AGT DIESEL FUEL-MAX QTY., = 100 GAL - COMPRESSED GAS- MAX QTY., = 1398 CUBIC FEET ADDITIONALLY, UPDATE ANY CHEMICALS WHICH ARE NO LONGER STORED AT THIS BUILDING. UPDATE THE INVENTORY TO REFLECT WHAT IS CURRENTLY BEING STORED AT THIS SITE.

Violation Description:

Failure to complete and electronically submit hazardous material inventory information for all reportable hazardous materials on site at or above reportable quantities.

Violations

Violation Date:	11/05/2015	***Violation Source:***	CERS
Violation Program:	HMRRP	***Violation Division:***	Santa Clara County Environmental Health
Citation:	HSC 6.95 25508(a)(1) - California Health and Safety Code, Chapter 6.95, Section(s) 25508(a)(1)		
Violation Notes:			

Returned to compliance on 12/04/2015. SITE MAPS ON CERS NEED TO BE UPDATED TO REFLECT THE LOCATIONS OF ALL THE ABOVEGROUND CHEMICALS BEING STORED AT THIS SITE. REVISED AND UPDATE MAPS VIA CERS.

Violation Description:

Failure to complete and electronically submit a site map with all required content.

Evaluations

Eval Date: 12/12/2017
Violations Found: No
Eval General Type: Other/Unknown
Eval Type: Other, not routine, done by local agency
Eval Division: Santa Clara County Environmental Health
Eval Program: HMRRP
Eval Source: CERS
Eval Notes:

On-site to conduct a permit investigation in response to lower reported quantity on CERS. Walkthrough of buildings was performed w/ safety manager Behilma Magday. The following hazardous materials were observed: 1. Chlorine/SO2 building: -15 x 233 cubic ft Compressed Air 2. Disinfection building: - approximately 8 gal Acetic Acid 46% (Fire Cabinet 2) - approximately 8 gal pH 4 Buffer Solution (Fire Cabinet 1) - miscellaneous Flammables 3. FIPS - 3 x 304 cubic ft Nitrogen - 100 gal Diesel (Generator) Sodium hydroxide and chlorine tanks are still on-site but are empty and are out of service as reported by Behilma Magday. Based on these observations, this facility's HMBP permit will be adjusted for having 1-3 reportable hazardous materials (BP01).; Note: data in [EVAL Notes] field for some records is truncated from the source.

Eval Date: 11/05/2015
Violations Found: Yes
Eval General Type: Compliance Evaluation Inspection
Eval Type: Routine done by local agency
Eval Division: Santa Clara County Environmental Health
Eval Program: HMRRP
Eval Source: CERS
Eval Notes:

FACILITY WALK-THROUGH WAS CONDUCTED ON 10/8/15. RECORDS REVIEW TOOK PLACE ON; 10/13/15. INSPECTION REPORT WAS ISSUED TODAY. THE FOLLOWING PEOPLE WERE PRESENT DURING THE FACILITY WALK-THROUGH; RICHARD WHALEY- INDUSTRIAL SAFETY OFFICER; BEHILMA MAGDAY- ENVIRONMENTAL SERVICE SPECIALIST AND CHERYL DAYLEY- ENVIRONMENTAL SERVICE SPECIALIST. THE FOLLOWING INFORMATION WAS REVIEWED DURING THIS INSPECTION: - EMPLOYEE TRAINING PLAN AND RECORDS. - INSPECTION LOGS - THE LAST CERS SUBMITTAL TOOK PLACE ON 10/06/15. THIS WAS REVIEWED DURING THIS INSPECTION. NOTES: 1) ENSURE THAT THE CONTINGENCY PLAN CURRENTLY FOUND ON CERS WITH DATE OF NOVEMBER 2012 HAS BEEN REVIEWED TO ENSURE THAT PERSONNEL LISTED ARE CURRENTLY EMPLOYED AT THE PLANT AND THAT THEY HAVE THE CORRECT PHONE NUMBER. 2) NO HAZARDOUS WASTE IS GENERATED AT THIS SITE. IF IN THE FUTURE HAZARDOUS WASTE IS GENERATED THEN A PERMIT WILL BE ISSUED FOR THIS SITE. 3) IT IS RECOMMENDED THAT A CONTAINER IS PROVIDED FOR THE [Truncated]; Note: data in [EVAL Notes] field for some records is truncated from the source.

Affiliations

Affil Type Desc: Identification Signer
Entity Name: Amit Mutsuddy
Entity Title: Deputy Director
Address:
City:
State:
Country:
Zip Code:
Phone:

Affil Type Desc: Environmental Contact
Entity Name: Behilma Magday
Entity Title:
Address: 200 East Santa Clara Street, 10th Floor
City: San Jose
State: CA
Country:
Zip Code: 95113
Phone:

Affil Type Desc: Document Preparer
Entity Name: Behilma Magday
Entity Title:
Address:

Map Key	Number of Records	Direction	Distance (mi/ft)	Elev/Diff (ft)	Site	DB

City:
State:
Country:
Zip Code:
Phone:

Affil Type Desc: CUPA District
Entity Name: Santa Clara County Environmental Health
Entity Title:
Address: 1555 Berger Drive, Suite 300
City: San Jose
State: CA
Country:
Zip Code: 95112-2716
Phone: (408) 918-3400

Affil Type Desc: Facility Mailing Address
Entity Name: Mailing Address
Entity Title:
Address: 700 Los Esteros Road
City: San Jose
State: CA
Country:
Zip Code: 95134
Phone:

Affil Type Desc: Legal Owner
Entity Name: City of San Jose
Entity Title:
Address: 700 Los Esteros Road
City: San Jose
State: CA
Country: United States
Zip Code: 95134
Phone: (408) 635-6600

Affil Type Desc: Parent Corporation
Entity Name: San Jose-Santa Clara Water Pollution Control Plant
Entity Title:
Address:
City:
State:
Country:
Zip Code:
Phone:

Affil Type Desc: Operator
Entity Name: SJ-SC Water Pollution Control Plant
Entity Title:
Address:
City:
State:
Country:
Zip Code:
Phone: (408) 635-6600

Coordinates

Env Int Type Code:	HMBP	**Longitude:**	-121.952630
Program ID:	10355134	**Coord Name:**	
Latitude:	37.432500	**Ref Point Type Desc:**	Center of a facility or station.

42	37 of 76	SSE	0.06 / 302.84	12.46 / 7	**SJ-SC WPCP RSM SHOP & RECYCLED WATER FILL ST** **700 LOS ESTEROS RD** **SAN JOSE CA 95134**	CERS HAZ

Site ID: 153924
Latitude: 37.432498
Longitude: -121.952626

Regulated Programs

EI ID: 10355164 **EI Description:** Hazardous Waste Generator

EI ID: 10355164 **EI Description:** Chemical Storage Facilities

Violations

Violation Date: 11/04/2015 **Violation Source:** CERS
Violation Program: HW **Violation Division:** Santa Clara County Environmental Health
Citation: 22 CCR 15 66265.192(h) - California Code of Regulations, Title 22, Chapter 15, Section(s) 66265.192(h)
Violation Notes:

THE LAST TANK SYSTEM ASSESSMENT FOR THE USED OIL TANK WAS DONE IN JANUARY 25TH, 2010. THE TANK ASSESSMENT IS GOOD FOR ONLY 5 YEARS. PROVIDE A COPY OF THE WRITTEN TANK SYSTEM ASSESSMENT TO OUR OFFICE.

Violation Description:

Failure to obtain and maintain a written assessment reviewed and certified by an independent, qualified, professional engineer stating the new hazardous waste tank system has sufficient structural integrity, is acceptable for the transferring, storing and treating of hazardous waste, and that the tanks and containment system including the foundation, structural support, seams, connections, and pressure controls (if applicable) are suitably designed and that the tank system has sufficient structural strength, compatibility with the waste(s) to be transferred, stored or treated, and corrosion protection so that it will not collapse, rupture, or fail. This assessment shall be obtained prior to placing the tank system in service, and shall be kept on file at the facility. The tank assessment shall be good for five years. This assessment shall also include, at a minimum, the following information:
(1) Design standard(s) according to which the tank(s) and ancillary equipment are or will be constructed;
(2) Hazardous characteristics of the waste(s) to be handled;
(3) For new tank systems or components in which the external shell of a metal tank or any external metal component of the tank system is or will be in contact with the soil or with water, a determination by a corrosion expert of:
(A) Factors affecting the potential for corrosion, including but not limited to:
1. Soil moisture content;
2. Soil pH;
3. Soil sulfides level;
4. Soil resistivity;
5. Structure to soil potential;
6. Influence of nearby underground metal structures (e.g., piping);
7. Stray electric current; and
8. Existing corrosion-protection measures (e.g., coating, cathodic protection), and
(B) The type and degree of external corrosion protection that are needed to ensure the integrity of the tank system during the use of the tank system or component, consisting of one or more of the following:
1. Corrosion-resistant materials of construction such as special alloys or fiberglass-reinforced plastic;
2. Corrosion-resistant coating (such as epoxy or fiberglass) with cathodic protection (e.g., impressed current or sacrificial anodes); and
3. Electrical isolation devices such as insulating joints and flanges;
(4) For underground tank system components that are likely to be affected by vehicular traffic, a determination of design or operational measures that will protect the tank system against potential damage; and
(5) Design considerations to ensure that:
(A) Tank foundations will maintain the load of a full tank;
(B) Tank systems will be anchored to prevent flotation or dislodgement where the tank system is placed in a saturated zone, or is located within a seismic fault zone;
(C) Tank systems will withstand the effects of frost heave; and
(D) The installation of a corrosion protection system that is field fabricated shall be supervised by an independent corrosion expert to ensure proper installation.

Violations

Violation Date: 11/04/2015 **Violation Source:** CERS
Violation Program: HMRRP **Violation Division:** Santa Clara County Environmental Health
Citation: HSC 6.95 25508(a)(1) - California Health and Safety Code, Chapter 6.95, Section(s) 25508(a)(1)
Violation Notes:

Returned to compliance on 12/05/2015. SITE MAPS- THE MAPS NEED TO BE UPDATED TO SHOW THE LOCATION OF ALL THE HAZARDOUS MATERIALS AND WASTE STORED AT THIS SITE. ADDITIONALLY, IT NEEDS TO BE UPDATED TO SHOW TANK 45 AND TANK 46. THESE TANKS ARE CURRENTLY NOT FOUND ON THE MAP PROVIDED. UPDATE THIS INFORMATION VIA CERS IMMEDIATELY.

Violation Description:

Failure to complete and electronically submit a site map with all required content.

Violations

Violation Date: 11/04/2015 ***Violation Source:*** CERS
Violation Program: HMRRP ***Violation Division:*** Santa Clara County Environmental Health
Citation: HSC 6.95 25508(a)(1) - California Health and Safety Code, Chapter 6.95, Section(s) 25508(a)(1)
Violation Notes:

Returned to compliance on 12/05/2015. UPDATE THE HAZARDOUS MATERIALS INVENTORY TO INCLUDE THE FOLLOWING: - WASTE COOLANT - NEW COOLANT - ACETYLENE-MAX QTY., = 200 CUBIC FEET RECYCLED WATER FILL STATION: - OBSERVED 2X55 GAL. OF THE VERRY BERRY CHERRY (PEFUME) BASED ON THE MSDS DETERMINE IF THIS IS A HAZARDOUS MATERIAL AND INCLUDED IN THE INVENTORY. UPDATE THE INVENTORY VIA CERS.

Violation Description:

Failure to complete and electronically submit hazardous material inventory information for all reportable hazardous materials on site at or above reportable quantities.

Violations

Violation Date: 11/04/2015 ***Violation Source:*** CERS
Violation Program: HW ***Violation Division:*** Santa Clara County Environmental Health
Citation: 22 CCR 15 66265.195(a) - California Code of Regulations, Title 22, Chapter 15, Section(s) 66265.195(a)
Violation Notes:

Returned to compliance on 12/05/2015. DURING RECORDS REVIEW, DAILY INSPECTIONS LOGS PROVIDED WERE MISSING THE FOLLOWING DATES: 2013- JAN 01-OCTOBER 31,2013 2014- FEBRUARY 2014 2015- APRIL, JUNE AND JULY 2015 SOME DAYS WERE MISSING IN SEPTEMBER ADDITIONALLY, THE DAILY LOG SHEETS DOES NOT CLEARLY IDENTIFY WHAT AREA IS BEING INSPECTED (I.E., RSM BLDG., FLEET, ETC.,) ENSURE THAT THE AGT FOR USED OIL GETS INSPECTED AND LOGGED DAILY.

Violation Description:

Failure of the owner or operator to conduct inspections and maintain inspection records at the facility of the following tank equipment:
1) Overfill/spill control equipment (e.g., waste-feed cutoff systems, bypass systems, and drainage systems) to ensure that it is in good working order;
2) The aboveground portions of the tank system, if any, to detect corrosion or releases of waste;
3) Data gathered from monitoring equipment and leak-detection equipment, (e.g., pressure and temperature gauges, monitoring wells) to ensure that the tank system is being operated according to its design;
4) The construction materials and the area immediately surrounding the externally accessible portion of the tank system including secondary containment structures (e.g., dikes) to detect erosion or signs of releases of hazardous waste (e.g., wet spots, dead vegetation); and
5) For uncovered tanks, the level of waste in the tank, to ensure compliance with section 66265.194(b)(3).

Violations

Violation Date: 11/04/2015 ***Violation Source:*** CERS
Violation Program: HMRRP ***Violation Division:*** Santa Clara County Environmental Health
Citation: HSC 6.95 25508.2 - California Health and Safety Code, Chapter 6.95, Section(s) 25508.2
Violation Notes:

Returned to compliance on 12/05/2015. THE LAST TIME THE HMBP WAS CERTIFIED VIA CERS WAS ON 2/27/14. THE HMBP NEEDS TO BE ELECTRONICALLY CERTIFIED EVERY 12 MONTHS. WITHIN 30 DAYS RESUBMIT A NEW COPY OF THE HMBP VIA CERS.

Violation Description:

Failure to annually review and electronically certify that the business plan is complete, accurate, and up-to-date.

Violations

Violation Date: 11/04/2015 ***Violation Source:*** CERS

Violation Program: HW ***Violation Division:*** Santa Clara County Environmental Health
Citation: 22 CCR 12 66262.40(a) - California Code of Regulations, Title 22, Chapter 12, Section(s) 66262.40(a)
Violation Notes:

Returned to compliance on 12/05/2015. DURING THE RECORDS REVIEW THERE WERE NO COPIES OF THE WASTE ANTIFREEZE RECEIPTS FOR 2014. WITHIN 30 DAYS PROVIDE A COPY OF THIS DISPOSAL RECEIPT TO MY OFFICE OR A WRITTEN EXPLANATION AS TO WHY IT WASN'T AVAILABLE FOR REVIEW.

Violation Description:

Failure to maintain uniform hazardous waste manifest, consolidated manifest, or bills of lading copies for three years.

Violations

Violation Date: 11/04/2015 ***Violation Source:*** CERS
Violation Program: HW ***Violation Division:*** Santa Clara County Environmental Health
Citation: 22 CCR 16 66266.81(a)(4)(B) - California Code of Regulations, Title 22, Chapter 16, Section(s) 66266.81(a)(4)(B)
Violation Notes:

Returned to compliance on 12/05/2015. DURING RECORDS REVIEW THERE WERE COPIES OF THE RECEIPTS FOR THE USED LEAD ACID-BATTERIES. WITHIN 30 DAYS PROVIDE TO OUR OFFICE COPIES OF THESE RECEIPTS OR A WRITTEN EXPLANATION AS TO WHY THERE WERE NOT AVAILABLE FOR REVIEW.

Violation Description:

Failure to retain disposal records of spent lead batteries for three years.

Evaluations

Eval Date: 11/05/2015
Violations Found: Yes
Eval General Type: Compliance Evaluation Inspection
Eval Type: Routine done by local agency
Eval Division: Santa Clara County Environmental Health
Eval Program: HMRRP
Eval Source: CERS
Eval Notes:

FACILITY WALK-THROUGH WAS CONDUCTED ON 10/7/15. RECORDS REVIEW TOOK PLACE ON; 10/13/15. INSPECTION REPORT WAS ISSUED TODAY. THE FOLLOWING PEOPLE WERE PRESENT DURING THE FACILITY WALK-THROUGH; RICHARD WHALEY- INDUSTRIAL SAFETY OFFICER; BEHILMA MAGDAY- ENVIRONMENTAL SERVICE SPECIALIST AND CHERYL DAYLEY- ENVIRONMENTAL SERVICE SPECIALIST. THE FOLLOWING INFORMATION WAS REVIEWED DURING THIS INSPECTION: - EMPLOYEE TRAINING PLAN AND RECORDS. - INSPECTION LOGS - THE LAST CERS SUBMITTAL TOOK PLACE ON 10/06/15. THIS WAS REVIEWED DURING THIS INSPECTION. NOTES: 1) ENSURE THAT THE CONTINGENCY PLAN CURRENTLY FOUND ON CERS WITH DATE OF NOVEMBER 2012 HAS BEEN REVIEWED TO ENSURE THAT PERSONNEL LISTED ARE CURRENTLY EMPLOYED AT THE PLANT AND THAT THEY HAVE THE CORRECT PHONE NUMBER.; Note: data in [EVAL Notes] field for some records is truncated from the source.

Eval Date: 11/05/2015
Violations Found: Yes
Eval General Type: Compliance Evaluation Inspection
Eval Type: Routine done by local agency
Eval Division: Santa Clara County Environmental Health
Eval Program: HW
Eval Source: CERS
Eval Notes:

FACILITY WALK-THROUGH WAS CONDUCTED ON 10/7/15. RECORDS REVIEW TOOK PLACE ON; 10/13/15. INSPECTION REPORT WAS ISSUED TODAY. THE FOLLOWING PEOPLE WERE PRESENT DURING THE FACILITY WALK-THROUGH; RICHARD WHALEY- INDUSTRIAL SAFETY OFFICER; BEHILMA MAGDAY- ENVIRONMENTAL SERVICE SPECIALIST AND CHERYL DAYLEY- ENVIRONMENTAL SERVICE SPECIALIST. THE FOLLOWING INFORMATION WAS REVIEWED DURING THIS INSPECTION: - EMPLOYEE TRAINING PLAN AND RECORDS. - INSPECTION LOGS - THE LAST CERS SUBMITTAL TOOK PLACE ON 10/6/2015. THIS WAS REVIEWED DURING THIS INSPECTION. - HAZARDOUS WASTE MANIFESTS WERE REVIEWED FOR THE PAST 3 YEARS. - 2013 BIENNIAL REPORT WAS REVIEWED DURING THIS INSPECTION. NOTES: 1) DRAINED USED FILTERS WHICH ARE MADE OUT OF PAPER NEED TO BE DISPOSED OF AS HAZARDOUS WASTE (IE., OILY-DEBRIS) THESE CANNOT BE COMMINGLED WITH THE METAL DRAINED USED OIL FILTERS. 2) PUNCTURING OF USED AEROSOL CANS IS ALLOWED AS LONG AS THE MECHANISM IN PLACE TO PUNCTURE THE AEROSOLS [Truncated]; Note: data in [EVAL Notes] field for

some records is truncated from the source.

Affiliations

Affil Type Desc:	Environmental Contact
Entity Name:	Behilma Magday
Entity Title:	
Address:	200 East Santa Clara Street, 10th Floor
City:	San Jose
State:	CA
Country:	
Zip Code:	95113
Phone:	

Affil Type Desc:	Operator
Entity Name:	SJ-SC Water Pollution Control Plant
Entity Title:	
Address:	
City:	
State:	
Country:	
Zip Code:	
Phone:	(408) 635-6600

Affil Type Desc:	Document Preparer
Entity Name:	Behilma Magday
Entity Title:	
Address:	
City:	
State:	
Country:	
Zip Code:	
Phone:	

Affil Type Desc:	Facility Mailing Address
Entity Name:	Mailing Address
Entity Title:	
Address:	700 LOS ESTEROS RD
City:	SAN JOSE
State:	CA
Country:	
Zip Code:	95134
Phone:	

Affil Type Desc:	Legal Owner
Entity Name:	City of San Jose
Entity Title:	
Address:	700 LOS ESTEROS RD
City:	SAN JOSE
State:	CA
Country:	United States
Zip Code:	95134
Phone:	(408) 635-6600

Affil Type Desc:	Parent Corporation
Entity Name:	San Jose-Santa Clara Water Pollution Control Plant
Entity Title:	
Address:	
City:	
State:	
Country:	
Zip Code:	
Phone:	

Affil Type Desc:	Identification Signer
Entity Name:	Amit Mutsuddy
Entity Title:	Deputy Director

Map Key	Number of Records	Direction	Distance (mi/ft)	Elev/Diff (ft)	Site	DB

Address:
City:
State:
Country:
Zip Code:
Phone:

Affil Type Desc: CUPA District
Entity Name: Santa Clara County Environmental Health
Entity Title:
Address: 1555 Berger Drive, Suite 300
City: San Jose
State: CA
Country:
Zip Code: 95112-2716
Phone: (408) 918-3400

Coordinates

Env Int Type Code: HWG
Program ID: 10355164
Latitude: 37.432500
Longitude: -121.952630
Coord Name:
Ref Point Type Desc: Center of a facility or station.

42	38 of 76	SSE	0.06 / 302.84	12.46 / 7	SJ-SC WPCP BLOWER GENERATOR BLDG 700 LOS ESTEROS RD SAN JOSE CA 95134	CERS HAZ

Site ID: 153917
Latitude: 37.432498
Longitude: -121.952626

Regulated Programs

EI ID: 10355143
EI Description: Hazardous Waste Generator

EI ID: 10355143
EI Description: Chemical Storage Facilities

Violations

Violation Date: 11/04/2015
Violation Source: CERS
Violation Program: HMRRP
Violation Division: Santa Clara County Environmental Health
Citation: HSC 6.95 25508.2 - California Health and Safety Code, Chapter 6.95, Section(s) 25508.2
Violation Notes:

Returned to compliance on 12/05/2015. THE LAST TIME A COMPLETED COPY OF THE HMBP SUBMITTED VIA CERS WAS ON 2/27/14. WITHIN 30 DAYS RESUBMIT A FULL COPY OF THE HMBP TO INCLUDE THE CONTINGENCY PLAN AND EMPLOYEE TRAINING PLAN VIA CERS.

Violation Description:

Failure to annually review and electronically certify that the business plan is complete, accurate, and up-to-date.

Violations

Violation Date: 11/04/2015
Violation Source: CERS
Violation Program: HW
Violation Division: Santa Clara County Environmental Health
Citation: 22 CCR 15 66265.195(a) - California Code of Regulations, Title 22, Chapter 15, Section(s) 66265.195(a)
Violation Notes:

Returned to compliance on 12/05/2015. ABOVEGROUND TANK INSPECTIONS REVIEWED DURING THIS INSPECTION FOR THE PAST 3 YEARS WERE MISSING THE DAYS WITHIN MONTHS FOR 2013 AND 2014. ADDITIONALLY, AUGUST AND SEPTEMBER 2014 WERE MISSING THE COMPLETE MONTHS. ENSURE THAT DAILY INSPECTIONS OF THE AGT USED OIL TANKS ARE CONDUCTED AND DOCUMENTED. ENSURE THAT THESE LOGS ARE AVAILABLE FOR FUTURE INSPECTIONS.

Violation Description:

Failure of the owner or operator to conduct inspections and maintain inspection records at the facility of the following tank equipment:
1) Overfill/spill control equipment (e.g., waste-feed cutoff systems, bypass systems, and drainage systems) to ensure that it is in good working order;
2) The aboveground portions of the tank system, if any, to detect corrosion or releases of waste;
3) Data gathered from monitoring equipment and leak-detection equipment, (e.g., pressure and temperature gauges, monitoring wells) to ensure that the tank system is being operated according to its design;
4) The construction materials and the area immediately surrounding the externally accessible portion of the tank system including secondary containment structures (e.g., dikes) to detect erosion or signs of releases of hazardous waste (e.g., wet spots, dead vegetation); and
5) For uncovered tanks, the level of waste in the tank, to ensure compliance with section 66265.194(b)(3).

Violations

Violation Date: 11/04/2015 ***Violation Source:*** CERS
Violation Program: HMRRP ***Violation Division:*** Santa Clara County Environmental Health
Citation: HSC 6.95 25508(a)(1) - California Health and Safety Code, Chapter 6.95, Section(s) 25508(a)(1)
Violation Notes:

Returned to compliance on 12/05/2015. A COPY OF THE SITE MAP SUBMITTED VIA CERS ON 10/06/15 IS INCOMPLETE IT NEEDS TO CLEARLY SHOW THE LOCATIONS WHERE HAZARDOUS MATERIALS AND HAZARDOUS WASTES ARE STORED ABOVEGROUND (IE., DIESEL FUEL FOR EMERGENCY GENERATOR, LUBRICANTS, OILS, USED OIL, ETC.) LASTLY, THE HAZARDOUS MATERIALS INVENTORY LISTS LUBRICANT AS TANK 56 BUT THIS TANK IS NOT FOUND ON THE MAP (THE KEY NOTE BOX LISTING THE TANKS GOES UP TO TANK 52). WITHIN 30 DAYS PROVIDE UPDATED COPIES OF THESE MAPS.

Violation Description:

Failure to complete and electronically submit a site map with all required content.

Violations

Violation Date: 11/04/2015 ***Violation Source:*** CERS
Violation Program: HW ***Violation Division:*** Santa Clara County Environmental Health
Citation: 22 CCR 15 66265.192(h) - California Code of Regulations, Title 22, Chapter 15, Section(s) 66265.192(h)
Violation Notes:

DURING THE RECORDS REVIEW PORTION OF THIS INSPECTION A COPY OF THE TANK SYSTEM ASSESSMENT WAS NOT PROVIDED FOR THE 3 AGT OF USED OIL STORED AT THIS LOCATION (1 TANK ON THE WEST SIDE, 2 OTHER TANKS ON THE MAIN FLOOR). WITHIN 30 DAYS PROVIDE A COPY OF THE TANK ASSESSMENT TO OUR OFFICE FOR REVIEW.

Violation Description:

Failure to obtain and maintain a written assessment reviewed and certified by an independent, qualified, professional engineer stating the new hazardous waste tank system has sufficient structural integrity, is acceptable for the transferring, storing and treating of hazardous waste, and that the tanks and containment system including the foundation, structural support, seams, connections, and pressure controls (if applicable) are suitably designed and that the tank system has sufficient structural strength, compatibility with the waste(s) to be transferred, stored or treated, and corrosion protection so that it will not collapse, rupture, or fail. This assessment shall be obtained prior to placing the tank system in service, and shall be kept on file at the facility. The tank assessment shall be good for five years. This assessment shall also include, at a minimum, the following information:
(1) Design standard(s) according to which the tank(s) and ancillary equipment are or will be constructed;
(2) Hazardous characteristics of the waste(s) to be handled;
(3) For new tank systems or components in which the external shell of a metal tank or any external metal component of the tank system is or will be in contact with the soil or with water, a determination by a corrosion expert of:
(A) Factors affecting the potential for corrosion, including but not limited to:
1. Soil moisture content;
2. Soil pH;
3. Soil sulfides level;
4. Soil resistivity;
5. Structure to soil potential;
6. Influence of nearby underground metal structures (e.g., piping);
7. Stray electric current; and
8. Existing corrosion-protection measures (e.g., coating, cathodic protection), and
(B) The type and degree of external corrosion protection that are needed to ensure the integrity of the tank system during the use of the tank system or component, consisting of one or more of the following:
1. Corrosion-resistant materials of construction such as special alloys or fiberglass-reinforced plastic;
2. Corrosion-resistant coating (such as epoxy or fiberglass) with cathodic protection (e.g., impressed current or sacrificial anodes); and
3. Electrical isolation devices such as insulating joints and flanges;
(4) For underground tank system components that are likely to be affected by vehicular traffic, a determination of design or operational measures that

will protect the tank system against potential damage; and
(5) Design considerations to ensure that:
(A) Tank foundations will maintain the load of a full tank;
(B) Tank systems will be anchored to prevent flotation or dislodgement where the tank system is placed in a saturated zone, or is located within a seismic fault zone;
(C) Tank systems will withstand the effects of frost heave; and
(D) The installation of a corrosion protection system that is field fabricated shall be supervised by an independent corrosion expert to ensure proper installation.

Violations

Violation Date: 11/04/2015
Violation Source: CERS
Violation Program: HMRRP
Violation Division: Santa Clara County Environmental Health
Citation: HSC 6.95 25508(a)(1) - California Health and Safety Code, Chapter 6.95, Section(s) 25508(a)(1)
Violation Notes:

Returned to compliance on 12/05/2015. THE FOLLOWING HAZARDOUS MATERIALS/ OR MAXIMUM QUANTITY STORED NEEDS TO BE UPDATED ON THE HAZARDOUS MATERIALS INVENTORY: - ULTRA FLUSH WASH- MAX QTY. 100 GAL. (2 DRUMS WERE OBSERVED) - PARTS WASHER CLEANER- MAX QTY. 60 GAL (2 PARTS WASHER MACHINES) - THE CH20-6438- MAX QTY. 220 GAL. (4 DRUMS OBSERVED) - HALON NEEDS TO BE REPORTED AT 1000 CUBIC FEET OR GREATER. - OXYGEN- MAX QTY. 250 CUBIC FEET 2) - USED OIL ANNUAL WASTE AMOUNT REPORTED NEEDS TO BE REVISED TO REPORT ACCURATE WASTE AMOUNT COLLECTED EACH YEAR. BASED ON THE HAZARDOUS WASTE MANIFESTS REVIEWED FOR 2014 THE TOTAL USED OIL AMOUNT PICKED UP WAS 6100 GALLONS.

Violation Description:

Failure to complete and electronically submit hazardous material inventory information for all reportable hazardous materials on site at or above reportable quantities.

Evaluations

Eval Date: 11/05/2015
Violations Found: Yes
Eval General Type: Compliance Evaluation Inspection
Eval Type: Routine done by local agency
Eval Division: Santa Clara County Environmental Health
Eval Program: HMRRP
Eval Source: CERS
Eval Notes:

FACILITY WALK-THROUGH WAS CONDUCTED ON 10/6/15. RECORDS REVIEW TOOK PLACE ON; 10/13/15. INSPECTION REPORT WAS ISSUED TODAY. THE FOLLOWING PEOPLE WERE PRESENT DURING THE FACILITY WALK-THROUGH; RICHARD WHALEY- INDUSTRIAL SAFETY OFFICER; BEHILMA MAGDAY- ENVIRONMENTAL SERVICE SPECIALIST AND CHERYL DAYLEY- ENVIRONMENTAL SERVICE SPECIALIST. THE FOLLOWING INFORMATION WAS REVIEWED DURING THIS INSPECTION: - EMPLOYEE TRAINING PLAN AND RECORDS. - INSPECTION LOGS - THE LAST CERS SUBMITTAL TOOK PLACE ON 10/6/2015. THIS WAS REVIEWED DURING THIS INSPECTION.; Note: data in [EVAL Notes] field for some records is truncated from the source.

Eval Date: 11/05/2015
Violations Found: Yes
Eval General Type: Compliance Evaluation Inspection
Eval Type: Routine done by local agency
Eval Division: Santa Clara County Environmental Health
Eval Program: HW
Eval Source: CERS
Eval Notes:

FACILITY WALK-THROUGH WAS CONDUCTED ON 10/6/15. RECORDS REVIEW TOOK PLACE ON; 10/13/15. INSPECTION REPORT WAS ISSUED TODAY. THE FOLLOWING PEOPLE WERE PRESENT DURING THE FACILITY WALK-THROUGH; RICHARD WHALEY- INDUSTRIAL SAFETY OFFICER; BEHILMA MAGDAY- ENVIRONMENTAL SERVICE SPECIALIST AND CHERYL DAYLEY- ENVIRONMENTAL SERVICE SPECIALIST. THE FOLLOWING INFORMATION WAS REVIEWED DURING THIS INSPECTION: - EMPLOYEE TRAINING PLAN AND RECORDS. - INSPECTION LOGS - THE LAST CERS SUBMITTAL TOOK PLACE ON 10/6/2015. THIS WAS REVIEWED DURING THIS INSPECTION. - HAZARDOUS WASTE MANIFESTS WERE REVIEWED FOR THE PAST 3 YEARS AND THEY WERE FOUND TO BE IN ORDER. - WEEKLY INSPECTIONS OF HAZARDOUS WASTE STORAGE AREAS WERE REVIEWED. - 2013 BIENNIAL REPORT WAS REVIEWED DURING THIS INSPECTION. NOTES: 1) VC G020- MARKING OF A HAZARDOUS WASTE- OBSERVED 2X55 GAL DRUMS STORING USED OIL AS PART OF THE HAFCO VACUUM SYSTEM. THE DRUMS WERE MISSING A HAZARDOUS WASTE LABEL BUT THEY WERE DURING [Truncated]; Note: data in [EVAL Notes] field for some records is truncated from the source.

Affiliations

Affil Type Desc: Environmental Contact
Entity Name: Behilma Magday
Entity Title:
Address: 200 East Santa Clara Street, 10th Floor
City: San Jose
State: CA
Country:
Zip Code: 95113
Phone:

Affil Type Desc: Identification Signer
Entity Name: Amit Mutsuddy
Entity Title: Deputy Director
Address:
City:
State:
Country:
Zip Code:
Phone:

Affil Type Desc: Legal Owner
Entity Name: City of San Jose
Entity Title:
Address: 700 Los Esteros Road
City: San Jose
State: CA
Country: United States
Zip Code: 95134
Phone: (408) 635-6600

Affil Type Desc: Parent Corporation
Entity Name: San Jose-Santa Clara Water Pollution Control Plant
Entity Title:
Address:
City:
State:
Country:
Zip Code:
Phone:

Affil Type Desc: Facility Mailing Address
Entity Name: Mailing Address
Entity Title:
Address: 700 Los Esteros Road
City: San Jose
State: CA
Country:
Zip Code: 95134
Phone:

Affil Type Desc: CUPA District
Entity Name: Santa Clara County Environmental Health
Entity Title:
Address: 1555 Berger Drive, Suite 300
City: San Jose
State: CA
Country:
Zip Code: 95112-2716
Phone: (408) 918-3400

Affil Type Desc: Document Preparer
Entity Name: Behilma Magday
Entity Title:
Address:

Map Key	Number of Records	Direction	Distance (mi/ft)	Elev/Diff (ft)	Site	DB

City:
State:
Country:
Zip Code:
Phone:

Affil Type Desc: Operator
Entity Name: SJ-SC Water Pollution Control Plant
Entity Title:
Address:
City:
State:
Country:
Zip Code:
Phone: (408) 635-6600

Coordinates

Env Int Type Code: HWG
Program ID: 10355143
Latitude: 37.432500
Longitude: -121.952630
Coord Name:
Ref Point Type Desc: Center of a facility or station.

42	39 of 76	SSE	0.06 / 302.84	12.46 / 7	SJ-SC WPCP PEPS, NORTH AERATION BLDG, OPERATIONS BLDG & COGEN BLDG 700 LOS ESTEROS RD SAN JOSE CA 95134	CERS HAZ

Site ID: 153923
Latitude: 37.432498
Longitude: -121.952626

Regulated Programs

EI ID: 10355161
EI Description: Hazardous Waste Generator

EI ID: 10355161
EI Description: Chemical Storage Facilities

Violations

Violation Date: 11/04/2015
Violation Source: CERS
Violation Program: HMRRP
Violation Division: Santa Clara County Environmental Health
Citation: HSC 6.95 25508.2 - California Health and Safety Code, Chapter 6.95, Section(s) 25508.2
Violation Notes:

Returned to compliance on 12/05/2015. THE LAST TIME THE HMBP WAS CERTIFIED VIA CERS WAS ON 2/27/14. THE HMBP NEEDS TO BE ELECTRONICALLY CERTIFIED EVERY 12 MONTHS. WITHIN 30 DAYS RESUBMIT A NEW COPY OF THE HMBP VIA CERS.

Violation Description:

Failure to annually review and electronically certify that the business plan is complete, accurate, and up-to-date.

Evaluations

Eval Date: 11/05/2015
Violations Found: Yes
Eval General Type: Compliance Evaluation Inspection
Eval Type: Routine done by local agency
Eval Division: Santa Clara County Environmental Health
Eval Program: HMRRP
Eval Source: CERS
Eval Notes:

FACILITY WALK-THROUGH WAS CONDUCTED ON 10/6/15. RECORDS REVIEW TOOK PLACE ON; 10/13/15. INSPECTION REPORT WAS ISSUED TODAY. THE FOLLOWING PEOPLE WERE PRESENT DURING THE FACILITY WALK-THROUGH; RICHARD WHALEY- INDUSTRIAL SAFETY OFFICER; BEHILMA MAGDAY- ENVIRONMENTAL SERVICE SPECIALIST AND CHERYL DAYLEY- ENVIRONMENTAL SERVICE SPECIALIST. THE FOLLOWING INFORMATION WAS REVIEWED DURING THIS INSPECTION: - EMPLOYEE TRAINING PLAN AND RECORDS. - INSPECTION LOGS - THE LAST CERS SUBMITTAL TOOK PLACE ON 2/27/2014. THIS WAS REVIEWED DURING THIS INSPECTION. NOTES: 1) THE HAZARDOUS MATERIALS OBSERVED TODAY ARE AS FOLLOWS: - 1X55 GAL. TURBINE OIL 2) THE AGT OF HYDROGEN PEROXIDE SLN 50% W/W HAS BEEN TRIPLE RINSED AND HAS BEEN PUT OUT OF SERVICE. NO LONGER IN USE. 3) ENSURE THAT THE CONTINGENCY PLAN CURRENTLY FOUND ON CERS WITH DATE OF NOVEMBER 2012 HAS BEEN REVIEWED TO ENSURE THAT PERSONNEL LISTED ARE CURRENTLY EMPLOYED AT THE PLANT AND THAT THEY HAVE THE CORRECT PHONE [Truncated]; Note: data in [EVAL Notes] field for some records is truncated from the source.

Affiliations

Affil Type Desc: Parent Corporation
Entity Name: San Jose-Santa Clara Water Pollution Control Plant
Entity Title:
Address:
City:
State:
Country:
Zip Code:
Phone:

Affil Type Desc: Facility Mailing Address
Entity Name: Mailing Address
Entity Title:
Address: 700 LOS ESTEROS RD
City: SAN JOSE
State: CA
Country:
Zip Code: 95134
Phone:

Affil Type Desc: Legal Owner
Entity Name: City of San Jose
Entity Title:
Address: 700 LOS ESTEROS RD
City: SAN JOSE
State: CA
Country: United States
Zip Code: 95134
Phone: (408) 635-6600

Affil Type Desc: Identification Signer
Entity Name: Amit Mutsuddy
Entity Title: Deputy Director
Address:
City:
State:
Country:
Zip Code:
Phone:

Affil Type Desc: Environmental Contact
Entity Name: Behilma Magday
Entity Title:
Address: 200 East Santa Clara Street, 10th Floor
City: San Jose
State: CA
Country:
Zip Code: 95113
Phone:

Affil Type Desc: Operator
Entity Name: SJ-SC Water Pollution Control Plant
Entity Title:
Address:

Map Key	Number of Records	Direction	Distance (mi/ft)	Elev/Diff (ft)	Site	DB

City:
State:
Country:
Zip Code:
Phone: (408) 635-6600

Affil Type Desc: CUPA District
Entity Name: Santa Clara County Environmental Health
Entity Title:
Address: 1555 Berger Drive, Suite 300
City: San Jose
State: CA
Country:
Zip Code: 95112-2716
Phone: (408) 918-3400

Affil Type Desc: Document Preparer
Entity Name: Behilma Magday
Entity Title:
Address:
City:
State:
Country:
Zip Code:
Phone:

Coordinates

Env Int Type Code: HMBP
Program ID: 10355161
Latitude: 37.432500
Longitude: -121.952630
Coord Name:
Ref Point Type Desc: Center of a facility or station.

42	40 of 76	SSE	0.06 / 302.84	12.46 / 7	SJ-SC WPCP ADMIN BLDG 700 LOS ESTEROS RD SAN JOSE CA 95134	CERS HAZ

Site ID: 274855
Latitude: 37.432498
Longitude: -121.952626

Regulated Programs

EI ID: 10617919
EI Description: Chemical Storage Facilities

Violations

Violation Date: 11/05/2015
Violation Source: CERS
Violation Program: HMRRP
Violation Division: Santa Clara County Environmental Health
Citation: HSC 6.95 25508(a)(1) - California Health and Safety Code, Chapter 6.95, Section(s) 25508(a)(1)
Violation Notes:

Returned to compliance on 12/05/2015. THE SITE MAP NEEDS TO BE UPDATED TO PROVIDE THE BIRDS EYE OF THE LOCATION OF THIS EMERGENCY GENERATOR. UPDATE THIS MAP VIA CERS.

Violation Description:

Failure to complete and electronically submit a site map with all required content.

Evaluations

Eval Date: 11/05/2015
Violations Found: Yes
Eval General Type: Compliance Evaluation Inspection

Eval Type: Routine done by local agency
Eval Division: Santa Clara County Environmental Health
Eval Program: HMRRP
Eval Source: CERS
Eval Notes:

FACILITY WALK-THROUGH WAS CONDUCTED ON 10/6/15. RECORDS REVIEW TOOK PLACE ON; 10/13/15. INSPECTION REPORT WAS ISSUED TODAY. THE FOLLOWING PEOPLE WERE PRESENT DURING THE FACILITY WALK-THROUGH; RICHARD WHALEY- INDUSTRIAL SAFETY OFFICER; BEHILMA MAGDAY- ENVIRONMENTAL SERVICE SPECIALIST AND CHERYL DAYLEY- ENVIRONMENTAL SERVICE SPECIALIST. THE FOLLOWING INFORMATION WAS REVIEWED DURING THIS INSPECTION: - EMPLOYEE TRAINING PLAN AND RECORDS. - INSPECTION LOGS - THE HAZARDOUS MATERIALS INVENTORY FOR THIS SITE IS CURRENT ON CERS AS OF 10/06/15. THE ONLY HAZARDOUS MATERIALS STORED AT THIS SITE IS DIESEL FUEL FROM AN ABOVEGROUND EMERGENCY GENERATOR. NOTES: 1) ENSURE THAT THE CONTINGENCY PLAN FOUND ON CERS WITH DATE OF NOVEMBER 2012 HAS BEEN REVIEWED AND UPDATED TO ENSURE THAT ALL OF THE PERSONNEL LISTED ON THIS PLAN ARE STILL EMPLOYED AND THAT THE CORRECT PHONE NUMBER IS LISTED FOR THEM. 2) UPDATE CERS WITH COMMENTS ISSUED VIA CERS. 3) YOUR HAZARDOUS WASTE GENERATOR [Truncated]; Note: data in [EVAL Notes] field for some records is truncated from the source.

Affiliations

Affil Type Desc: Environmental Contact
Entity Name: Behilma Magday
Entity Title:
Address: 200 East Santa Clara Street, 10th Floor
City: San Jose
State: CA
Country:
Zip Code: 95113
Phone:

Affil Type Desc: Document Preparer
Entity Name: Behilma Magday
Entity Title:
Address:
City:
State:
Country:
Zip Code:
Phone:

Affil Type Desc: Legal Owner
Entity Name: City of San Jose
Entity Title:
Address: 700 LOS ESTEROS RD
City: SAN JOSE
State: CA
Country: United States
Zip Code: 95134
Phone: (408) 635-6600

Affil Type Desc: Facility Mailing Address
Entity Name: Mailing Address
Entity Title:
Address: 700 LOS ESTEROS RD
City: SAN JOSE
State: CA
Country:
Zip Code: 95134
Phone:

Affil Type Desc: CUPA District
Entity Name: Santa Clara County Environmental Health
Entity Title:
Address: 1555 Berger Drive, Suite 300
City: San Jose
State: CA
Country:
Zip Code: 95112-2716

Phone: (408) 918-3400

Affil Type Desc: Operator
Entity Name: SJ-SC Water Pollution Control Plant
Entity Title:
Address:
City:
State:
Country:
Zip Code:
Phone: (408) 635-6600

Affil Type Desc: Identification Signer
Entity Name: Amit Mutsuddy
Entity Title: Deputy Director
Address:
City:
State:
Country:
Zip Code:
Phone:

Affil Type Desc: Parent Corporation
Entity Name: San Jose-Santa Clara Water Pollution Control Plant
Entity Title:
Address:
City:
State:
Country:
Zip Code:
Phone:

Coordinates

Env Int Type Code: HMBP
Program ID: 10617919
Latitude: 37.432500
Longitude: -121.952630
Coord Name:
Ref Point Type Desc: Center of a facility or station.

42	41 of 76	SSE	0.06 / 302.84	12.46 / 7	**SJ-SC WPCP PAINT SHOP, PAINT SHED A & B, EBOS & ELEC SUBSTATION NO 1** **700 LOS ESTEROS RD** **SAN JOSE CA 95134**	CERS HAZ

Site ID: 153922
Latitude: 37.432498
Longitude: -121.952626

Regulated Programs

EI ID: 10355158
EI Description: Hazardous Waste Generator

EI ID: 10355158
EI Description: Chemical Storage Facilities

Violations

Violation Date: 10/23/2015
Violation Program: HMRRP
Violation Source: CERS
Violation Division: Santa Clara County Environmental Health
Citation: HSC 6.95 25508.2 - California Health and Safety Code, Chapter 6.95, Section(s) 25508.2
Violation Notes:

Returned to compliance on 12/04/2015. BASED ON THE LAST CERS SUBMITTAL ON 10/6/2015 THE CONTINGENCY PLAN AND EMPLOYEE TRAINING PLAN WAS MISSING. ENSURE THAT ENTIRE COPY OF THE HMBP IS SUBMITTED VIA CERS IMMEDIATELY. PER HEALTH & SAFETY CODE SECTION 25508 (a) (1) (A)- A HANDLER SHALL ELECTRONICALLY SUBMIT ITS BUSINESS PLAN ANNUALLY TO THE STATEWIDE INFORMATION MANAGEMENT SYSTEM IN ACCORDANCE WITH THE REQUIREMENTS OF THIS ARTICLE AND CERTIFY THAT

THE BUSINESS PLAN MEETS THE REQUIREMENTS OF THIS ARTICLE.

Violation Description:

Failure to annually review and electronically certify that the business plan is complete, accurate, and up-to-date.

Violations

Violation Date: 10/23/2015
Violation Source: CERS
Violation Program: HMRRP
Violation Division: Santa Clara County Environmental Health
Citation: HSC 6.95 25508(a)(1) - California Health and Safety Code, Chapter 6.95, Section(s) 25508(a)(1)
Violation Notes:

Returned to compliance on 12/04/2015. BASED ON THE LAST CERS SUBMITTAL ON 10/06/15 THE FOLLOWING HAZARDOUS MATERIALS INFORMATION NEEDS TO BE UPDATED; (PAINT SHED A) - LACQUER THINNER AND FLAMMABLE LIQUIDS- 88 GAL MAX QTY. - ALPHA 3 MATERIAL- 55 GAL MAX QTY. - MEGA POWER MATERIAL- 55 GAL MAX QTY. UPDATE THE HAZARDOUS WASTE INVENTORY ON CERS WITH THE INFORMATION ABOVE. (PAINT SHED B) - OIL PAINTS- 250 GAL MAX QTY. - EPOXIES- 303 MAX QTY. (INSIDE PAINT SHOP) - NEW LATEX PAINTS- 331 GAL MAX QTY. - OIL PAINTS- 130 GAL MAX QTY.

Violation Description:

Failure to complete and electronically submit hazardous material inventory information for all reportable hazardous materials on site at or above reportable quantities.

Violations

Violation Date: 10/23/2015
Violation Source: CERS
Violation Program: HMRRP
Violation Division: Santa Clara County Environmental Health
Citation: HSC 6.95 25508(a)(1) - California Health and Safety Code, Chapter 6.95, Section(s) 25508(a)(1)
Violation Notes:

Returned to compliance on 12/04/2015. BASED ON THE LAST CERS SUBMITTAL ON 10/6/15 THE SITE MAP SUBMITTAL PORTION OF CERS IS MISSING A SITE MAP FOR THE EBOS LOCATION SHOWING THE LOCATION/STORAGE OF THE FERRIC CHLORIDE SOLUTION. SUBMIT A MAP SHOWING THIS LOCATION ON CERS IMMEDIATELY.

Violation Description:

Failure to complete and electronically submit a site map with all required content.

Evaluations

Eval Date: 11/05/2015
Violations Found: Yes
Eval General Type: Compliance Evaluation Inspection
Eval Type: Routine done by local agency
Eval Division: Santa Clara County Environmental Health
Eval Program: HMRRP
Eval Source: CERS
Eval Notes:

FACILITY WALK-THROUGH WAS CONDUCTED ON 10/8/15 AND 10/09/15. RECORDS REVIEW TOOK PLACE ON; 10/13/15. INSPECTION REPORT WAS ISSUED TODAY. THE FOLLOWING PEOPLE WERE PRESENT DURING THE FACILITY WALK-THROUGH; RICHARD WHALEY- INDUSTRIAL SAFETY OFFICER; BEHILMA MAGDAY- ENVIRONMENTAL SERVICE SPECIALIST AND CHERYL DAYLEY- ENVIRONMENTAL SERVICE SPECIALIST. THE FOLLOWING INFORMATION WAS REVIEWED DURING THIS INSPECTION: - EMPLOYEE TRAINING PLAN AND RECORDS. - INSPECTION LOGS - CONTINGENCY PLAN WAS REVIEWED VIA CERS. - CONTINGENCY PLAN FOUND ON CERS WAS REVIEWED DURING THIS INSPECTION.; Note: data in [EVAL Notes] field for some records is truncated from the source.

Eval Date: 11/05/2015
Violations Found: No
Eval General Type: Compliance Evaluation Inspection
Eval Type: Routine done by local agency
Eval Division: Santa Clara County Environmental Health
Eval Program: HW

Eval Source: CERS
Eval Notes:

FACILITY WALK-THROUGH WAS CONDUCTED ON 10/8/15 AND 10/09/15. RECORDS REVIEW TOOK PLACE ON; 10/13/15. INSPECTION REPORT WAS ISSUED TODAY. THE FOLLOWING PEOPLE WERE PRESENT DURING THE FACILITY WALK-THROUGH; RICHARD WHALEY- INDUSTRIAL SAFETY OFFICER; BEHILMA MAGDAY- ENVIRONMENTAL SERVICE SPECIALIST AND CHERYL DAYLEY- ENVIRONMENTAL SERVICE SPECIALIST. THE FOLLOWING INFORMATION WAS REVIEWED DURING THIS INSPECTION: - HAZARDOUS WASTE MANIFEST FOR THE PAST 3 YEARS. - WEEKLY HAZARDOUS WASTE LOGS FOR THE PAST 3 YEARS. - CONTINGENCY PLAN FOUND ON CERS WAS REVIEWED DURING THIS INSPECTION. - EMPLOYEE TRAINING RECORDS WERE REVIEWED FOR THE PAST 3 YEARS. NOTES: 1) REFER TO THE BROCHURE PROVIDED TO YOU TODAY REGARDING THE RECYCLING OF USED PAINT CANS.; Note: data in [EVAL Notes] field for some records is truncated from the source.

Affiliations

Affil Type Desc: Parent Corporation
Entity Name: San Jose-Santa Clara Water Pollution Control Plant
Entity Title:
Address:
City:
State:
Country:
Zip Code:
Phone:

Affil Type Desc: Document Preparer
Entity Name: Behilma Magday
Entity Title:
Address:
City:
State:
Country:
Zip Code:
Phone:

Affil Type Desc: Legal Owner
Entity Name: City of San Jose
Entity Title:
Address: 700 LOS ESTEROS RD
City: San Jose
State: CA
Country: United States
Zip Code: 95134
Phone: (408) 635-6600

Affil Type Desc: Environmental Contact
Entity Name: Behilma Magday
Entity Title:
Address: 200 East Santa Clara Street, 10th Floor
City: San Jose
State: CA
Country:
Zip Code: 95113
Phone:

Affil Type Desc: Facility Mailing Address
Entity Name: Mailing Address
Entity Title:
Address: 700 LOS ESTEROS RD
City: SAN JOSE
State: CA
Country:
Zip Code: 95134
Phone:

Affil Type Desc: CUPA District
Entity Name: Santa Clara County Environmental Health
Entity Title:

Map Key	Number of Records	Direction	Distance (mi/ft)	Elev/Diff (ft)	Site	DB

Address: 1555 Berger Drive, Suite 300
City: San Jose
State: CA
Country:
Zip Code: 95112-2716
Phone: (408) 918-3400

Affil Type Desc: Identification Signer
Entity Name: Amit Mutsuddy
Entity Title: Deputy Director
Address:
City:
State:
Country:
Zip Code:
Phone:

Affil Type Desc: Operator
Entity Name: SJ-SC Water Pollution Control Plant
Entity Title:
Address:
City:
State:
Country:
Zip Code:
Phone: (408) 635-6600

Coordinates

Env Int Type Code:	HWG	**Longitude:**	-121.952630
Program ID:	10355158	**Coord Name:**	
Latitude:	37.432500	**Ref Point Type Desc:**	Center of a facility or station.

Map Key	Number of Records	Direction	Distance (mi/ft)	Elev/Diff (ft)	Site	DB
42	42 of 76	SSE	0.06 / 302.84	12.46 / 7	SJ-SC WPCP SLUDGE CONTROL BLDG, SCUM THICKENING BLDG & DSEPS 700 LOS ESTEROS RD SAN JOSE CA 95134	CERS HAZ

Site ID: 153925
Latitude: 37.432498
Longitude: -121.952626

Regulated Programs

EI ID:	10355167	**EI Description:**	Chemical Storage Facilities
EI ID:	10355167	**EI Description:**	Hazardous Waste Generator

Violations

Violation Date:	11/04/2015	**Violation Source:**	CERS
Violation Program:	HMRRP	**Violation Division:**	Santa Clara County Environmental Health

Citation: HSC 6.95 25508(a)(1) - California Health and Safety Code, Chapter 6.95, Section(s) 25508(a)(1)
Violation Notes:

Returned to compliance on 12/05/2015. THE SITE MAP NEEDS TO BE UPDATED ON CERS TO SHOW ALL OF THE LOCATIONS WHERE HAZARDOUS MATERIALS AND HAZARDOUS WASTE ARE STORED.

Violation Description:

Failure to complete and electronically submit a site map with all required content.

Violations

Violation Date: 11/04/2015
Violation Source: CERS
Violation Program: HMRRP
Violation Division: Santa Clara County Environmental Health
Citation: HSC 6.95 25508.2 - California Health and Safety Code, Chapter 6.95, Section(s) 25508.2
Violation Notes:

THE LAST TIME THE HMBP WAS CERTIFIED VIA CERS WAS ON 2/27/14. THE HMBP NEEDS TO BE ELECTRONICALLY CERTIFIED EVERY 12 MONTHS. WITHIN 30 DAYS RESUBMIT A NEW COPY OF THE HMBP VIA CERS.

Violation Description:

Failure to annually review and electronically certify that the business plan is complete, accurate, and up-to-date.

Violations

Violation Date: 11/04/2015
Violation Source: CERS
Violation Program: HMRRP
Violation Division: Santa Clara County Environmental Health
Citation: HSC 6.95 25508(a)(1) - California Health and Safety Code, Chapter 6.95, Section(s) 25508(a)(1)
Violation Notes:

Returned to compliance on 12/05/2015. UPDATE THE HAZARDOUS MATERIALS INVENTORY ON CERS TO INCLUDE THE FOLLOWING: - ULTRA FLUSH WASH- MAX QTY., = 55 GAL. - USED OIL-MAX QTY., = 55 GAL. - METHANE/CO2 MIXTURE GAS- MAX QTY., = 434 CUBIC FEET - METHANE/NITROGEN MIXTURE GAS-MAX QTY., = 434 CUBIC FEET - METHANE GAS-MAX QTY., = 217 CUBIC FEET - OXYGEN/NITROGEN/CO2/METHANE GAS- MAX QTY.,= 217 CUBIC FEET UPDATE THIS INFORMATION VIA CERS IMMEDIATELY.

Violation Description:

Failure to complete and electronically submit hazardous material inventory information for all reportable hazardous materials on site at or above reportable quantities.

Evaluations

Eval Date: 11/05/2015
Violations Found: No
Eval General Type: Compliance Evaluation Inspection
Eval Type: Routine done by local agency
Eval Division: Santa Clara County Environmental Health
Eval Program: HW
Eval Source: CERS
Eval Notes:

FACILITY WALK-THROUGH WAS CONDUCTED ON 10/8/15. RECORDS REVIEW TOOK PLACE ON; 10/13/15. INSPECTION REPORT WAS ISSUED TODAY. THE FOLLOWING PEOPLE WERE PRESENT DURING THE FACILITY WALK-THROUGH; RICHARD WHALEY- INDUSTRIAL SAFETY OFFICER; BEHILMA MAGDAY- ENVIRONMENTAL SERVICE SPECIALIST AND CHERYL DAYLEY- ENVIRONMENTAL SERVICE SPECIALIST. THE FOLLOWING INFORMATION WAS REVIEWED DURING THIS INSPECTION: - EMPLOYEE TRAINING PLAN AND RECORDS. - INSPECTION LOGS - THE LAST CERS SUBMITTAL TOOK PLACE ON 10/6/2015. THIS WAS REVIEWED DURING THIS INSPECTION. - HAZARDOUS WASTE MANIFESTS WERE REVIEWED FOR THE PAST 3 YEARS. - 2013 BIENNIAL REPORT WAS REVIEWED DURING THIS INSPECTION. NOTES: 1) ENSURE THAT WEEKLY INSPECTION LOGS CLEARLY IDENTIFY THE AREA THAT IS BEING INSPECTED.; Note: data in [EVAL Notes] field for some records is truncated from the source.

Eval Date: 11/05/2015
Violations Found: Yes
Eval General Type: Compliance Evaluation Inspection
Eval Type: Routine done by local agency
Eval Division: Santa Clara County Environmental Health
Eval Program: HMRRP
Eval Source: CERS
Eval Notes:

FACILITY WALK-THROUGH WAS CONDUCTED ON 10/8/15. RECORDS REVIEW TOOK PLACE ON; 10/13/15. INSPECTION REPORT WAS ISSUED TODAY. THE FOLLOWING PEOPLE WERE PRESENT DURING THE FACILITY WALK-THROUGH; RICHARD WHALEY- INDUSTRIAL SAFETY OFFICER; BEHILMA MAGDAY- ENVIRONMENTAL SERVICE SPECIALIST AND CHERYL DAYLEY- ENVIRONMENTAL SERVICE SPECIALIST. THE FOLLOWING INFORMATION WAS REVIEWED DURING THIS INSPECTION: - EMPLOYEE TRAINING PLAN AND RECORDS. - INSPECTION LOGS - THE LAST CERS SUBMITTAL TOOK PLACE ON 10/06/15. THIS WAS REVIEWED DURING THIS INSPECTION. NOTES: 1)

ENSURE THAT THE CONTINGENCY PLAN CURRENTLY FOUND ON CERS WITH DATE OF NOVEMBER 2012 HAS BEEN REVIEWED TO ENSURE THAT PERSONNEL LISTED ARE CURRENTLY EMPLOYED AT THE PLANT AND THAT THEY HAVE THE CORRECT PHONE NUMBER.; Note: data in [EVAL Notes] field for some records is truncated from the source.

Affiliations

Affil Type Desc: Identification Signer
Entity Name: Amit Mutsuddy
Entity Title: Deputy Director
Address:
City:
State:
Country:
Zip Code:
Phone:

Affil Type Desc: Legal Owner
Entity Name: City of San Jose
Entity Title:
Address: 700 LOS ESTEROS RD
City: SAN JOSE
State: CA
Country: United States
Zip Code: 95134
Phone: (408) 635-6600

Affil Type Desc: Environmental Contact
Entity Name: Behilma Magday
Entity Title:
Address: 200 East Santa Clara Street, 10th Floor
City: San Jose
State: CA
Country:
Zip Code: 95113
Phone:

Affil Type Desc: Facility Mailing Address
Entity Name: Mailing Address
Entity Title:
Address: 700 LOS ESTEROS RD
City: SAN JOSE
State: CA
Country:
Zip Code: 95134
Phone:

Affil Type Desc: CUPA District
Entity Name: Santa Clara County Environmental Health
Entity Title:
Address: 1555 Berger Drive, Suite 300
City: San Jose
State: CA
Country:
Zip Code: 95112-2716
Phone: (408) 918-3400

Affil Type Desc: Document Preparer
Entity Name: Behilma Magday
Entity Title:
Address:
City:
State:
Country:
Zip Code:
Phone:

Affil Type Desc: Operator

Map Key	Number of Records	Direction	Distance (mi/ft)	Elev/Diff (ft)	Site	DB

Entity Name: SJ-SC Water Pollution Control Plant
Entity Title:
Address:
City:
State:
Country:
Zip Code:
Phone: (408) 635-6600

Affil Type Desc: Parent Corporation
Entity Name: San Jose-Santa Clara Water Pollution Control Plant
Entity Title:
Address:
City:
State:
Country:
Zip Code:
Phone:

Coordinates

Env Int Type Code: HMBP
Program ID: 10355167
Latitude: 37.432500
Longitude: -121.952630
Coord Name:
Ref Point Type Desc: Center of a facility or station.

42	43 of 76	SSE	0.06 / 302.84	12.46 / 7	SJ-SC WPCP OLD DIGESTER CONTROL BLDG & LANDSCAPE COMPOUND 700 LOS ESTEROS RD SAN JOSE CA 95134	CERS HAZ

Site ID: 153920
Latitude: 37.432498
Longitude: -121.952626

Regulated Programs

EI ID: 10355152
EI Description: Chemical Storage Facilities

Violations

Violation Date: 11/04/2015
Violation Source: CERS
Violation Program: HMRRP
Violation Division: Santa Clara County Environmental Health
Citation: HSC 6.95 25508(a)(1) - California Health and Safety Code, Chapter 6.95, Section(s) 25508(a)(1)
Violation Notes:

Returned to compliance on 12/04/2015. SITE MAPS- THE MAPS NEED TO BE UPDATED TO SHOW THE LOCATION OF ALL THE HAZARDOUS MATERIALS AND WASTE STORED AT THIS SITE. THE MAP NEEDS TO SHOW THE CURRENT NAMES ASSIGNED TO THE LOCATIONS. UPDATE THIS INFORMATION VIA CERS IMMEDIATELY.

Violation Description:

Failure to complete and electronically submit a site map with all required content.

Violations

Violation Date: 11/04/2015
Violation Source: CERS
Violation Program: HMRRP
Violation Division: Santa Clara County Environmental Health
Citation: HSC 6.95 25508.2 - California Health and Safety Code, Chapter 6.95, Section(s) 25508.2
Violation Notes:

Returned to compliance on 12/04/2015. THE LAST TIME THE HMBP WAS CERTIFIED VIA CERS WAS ON 2/27/14. THE HMBP NEEDS TO BE ELECTRONICALLY CERTIFIED EVERY 12 MONTHS. WITHIN 30 DAYS RESUBMIT A NEW COPY OF THE HMBP VIA CERS.

Violation Description:

Failure to annually review and electronically certify that the business plan is complete, accurate, and up-to-date.

Evaluations

Eval Date:	11/05/2015
Violations Found:	Yes
Eval General Type:	Compliance Evaluation Inspection
Eval Type:	Routine done by local agency
Eval Division:	Santa Clara County Environmental Health
Eval Program:	HMRRP
Eval Source:	CERS
Eval Notes:	

FACILITY WALK-THROUGH WAS CONDUCTED ON 10/8/15. RECORDS REVIEW TOOK PLACE ON; 10/13/15. INSPECTION REPORT WAS ISSUED TODAY. THE FOLLOWING PEOPLE WERE PRESENT DURING THE FACILITY WALK-THROUGH; RICHARD WHALEY- INDUSTRIAL SAFETY OFFICER; BEHILMA MAGDAY- ENVIRONMENTAL SERVICE SPECIALIST AND CHERYL DAYLEY- ENVIRONMENTAL SERVICE SPECIALIST. THE FOLLOWING INFORMATION WAS REVIEWED DURING THIS INSPECTION: - EMPLOYEE TRAINING PLAN AND RECORDS. - INSPECTION LOGS - THE LAST CERS SUBMITTAL TOOK PLACE ON 10/06/15. THIS WAS REVIEWED DURING THIS INSPECTION. NOTES: 1) ENSURE THAT THE CONTINGENCY PLAN CURRENTLY FOUND ON CERS WITH DATE OF NOVEMBER 2012 HAS BEEN REVIEWED TO ENSURE THAT PERSONNEL LISTED ARE CURRENTLY EMPLOYED AT THE PLANT AND THAT THEY HAVE THE CORRECT PHONE NUMBER. 2) UPDATE THE HAZARDOUS MATERIALS INVENTORY TO REFLECT WHAT IS CURRENTLY BEING STORED AT THIS LOCATION. 3) NO HAZARDOUS WASTE IS GENERATED AT THIS LOCATION.; Note: data in [EVAL Notes] field for some records is truncated from the source.

Affiliations

Affil Type Desc:	Document Preparer
Entity Name:	Behilma Magday
Entity Title:	
Address:	
City:	
State:	
Country:	
Zip Code:	
Phone:	

Affil Type Desc:	Legal Owner
Entity Name:	City of San Jose
Entity Title:	
Address:	700 LOS ESTEROS RD
City:	San Jose
State:	CA
Country:	United States
Zip Code:	95134
Phone:	(408) 635-6600

Affil Type Desc:	Facility Mailing Address
Entity Name:	Mailing Address
Entity Title:	
Address:	700 LOS ESTEROS RD
City:	SAN JOSE
State:	CA
Country:	
Zip Code:	95134
Phone:	

Affil Type Desc:	Environmental Contact
Entity Name:	Behilma Magday
Entity Title:	
Address:	200 East Santa Clara Street, 10th Floor
City:	San Jose
State:	CA
Country:	

Map Key	Number of Records	Direction	Distance (mi/ft)	Elev/Diff (ft)	Site	DB

Zip Code: 95113
Phone:

Affil Type Desc: Operator
Entity Name: SJ-SC Water Pollution Control Plant
Entity Title:
Address:
City:
State:
Country:
Zip Code:
Phone: (408) 635-6600

Affil Type Desc: Parent Corporation
Entity Name: San Jose-Santa Clara Water Pollution Control Plant
Entity Title:
Address:
City:
State:
Country:
Zip Code:
Phone:

Affil Type Desc: Identification Signer
Entity Name: Amit Mutsuddy
Entity Title: Deputy Director
Address:
City:
State:
Country:
Zip Code:
Phone:

Affil Type Desc: CUPA District
Entity Name: Santa Clara County Environmental Health
Entity Title:
Address: 1555 Berger Drive, Suite 300
City: San Jose
State: CA
Country:
Zip Code: 95112-2716
Phone: (408) 918-3400

Coordinates

Env Int Type Code: HMBP
Program ID: 10355152
Latitude: 37.432500
Longitude: -121.952630
Coord Name:
Ref Point Type Desc: Center of a facility or station.

42	44 of 76	SSE	0.06 / 302.84	12.46 / 7	**WALSH CONSTRUCTION** **700 LOS ESTEROS RD** **SAN JOSE CA 95134**	**HAZ SANJOSE**

Occup ID: 603330
Class: S1
Prop Use: 800
Station: 25
HMMP: LONG FORM
HMMP Date: 2/16/2017
HMOC: 3
HMOC Description: AUTO WRECKING/MISCELLANEOUS SIMPLE FACILITIES
SIC: 0
Hazmat Insp Dis:
Insp Dist: 2300
District: 5
Floors Above: 1
Hide: FALSE

42	45 of 76	SSE	0.06 / 302.84	12.46 / 7	**SJ-SC WPCP MAINTENANCE,** **VEHICLE SVCS BLDG & HVAC** **700 LOS ESTEROS RD**	**UST**

SAN JOSE CA 95134

Facility ID: FA0269259
CERS ID: 10355149
County: Santa Clara
Permitting Agency: Santa Clara County Environmental Health
Site Facility Type: PERMITTED UNDERGROUND STORAGE TANK (UST)
Note: Information related to facilities can be searched on Geo Tracker Website: https://geotracker.waterboards.ca.gov/search
Latitude: 37.4325
Longitude: -121.95263

Tank Details

Epa Region: 9
No. of Closed UST: 0
No. of Inuse UST:
No. of Oos UST: 0
Owner Type: Local Agency/District
Tank ID No.: Diesel
Tank Status: Renewal Permit
Tank Type: Double Wall
Tank Alarms: Yes
Tank Ball Float: No
Tank Operator Name: City of San Jose
Tank Operator Mail Address: 200 East Santa Clara Street
Tank Operator Mail City: San Jose
Tank Operator Mail State: CA
Tank Operator Mail Zip: 95113
Tank Owner Name: City of San Jose
Tank Owner Mailing Address: 200 East Santa Clara Street
Tank Owner Mailing City: San Jose
Tank Owner Mailing State: CA
Tank Owner Mailing Zip: 95113
Tank Capacity Gallons: 2500
Tank Piping Construction: Double Walled
Tank Piping Type: Conventional Suction
Tank Pw Piping Construction: Fiberglass
Tank Sacrificial Anode: No
Tank Closure Date:
Tank Configuration: Stand Alone Tank
Tank Contents: Diesel
Tank Cp Impr Curr: No
Tank Cp Shutoff: No
Tank Installatn Dt: 1/1/1990 12:00:00 AM
Tank No of Compart: 1
Tank Pc Constructn: Fiberglass
Tank Spill Bucket: Yes
Tank Tribal Lands: No

Tank Details

Epa Region: 9
No. of Closed UST: 0
No. of Inuse UST:
No. of Oos UST: 0
Owner Type: Local Agency/District
Tank ID No.: Unleaded 87
Tank Status: Renewal Permit
Tank Type: Double Wall
Tank Alarms: No
Tank Ball Float: No
Tank Operator Name: City of San Jose
Tank Operator Mail Address: 200 East Santa Clara Street
Tank Operator Mail City: San Jose
Tank Operator Mail State: CA
Tank Operator Mail Zip: 95113
Tank Owner Name: City of San Jose
Tank Owner Mailing Address: 200 East Santa Clara Street
Tank Owner Mailing City: San Jose
Tank Owner Mailing State: CA
Tank Owner Mailing Zip: 95113
Tank Capacity Gallons: 2500
Tank Piping Construction: Double Walled
Tank Piping Type: Conventional Suction
Tank Pw Piping Construction: Fiberglass
Tank Sacrificial Anode: No
Tank Closure Date:
Tank Configuration: Stand Alone Tank
Tank Contents: Regular Unleaded
Tank Cp Impr Curr: No
Tank Cp Shutoff: Yes
Tank Installatn Dt: 1/1/1990 12:00:00 AM
Tank No of Compart: 1
Tank Pc Constructn: Fiberglass
Tank Spill Bucket: Yes
Tank Tribal Lands: No

Map Key	Number of Records	Direction	Distance (mi/ft)	Elev/Diff (ft)	Site	DB
42	46 of 76	SSE	0.06 / 302.84	12.46 / 7	San Jose/Santa Clara Water Pollution Control Plant 700 LOS ESTEROS RD San Jose CA 95134	UST

Facility ID:
CERS ID: 10118491
County: Santa Clara
Permitting Agency: Santa Clara County Environmental Health
Site Facility Type: PERMITTED UNDERGROUND STORAGE TANK (UST)
Note: Information related to facilities can be searched on Geo Tracker Website: https://geotracker.waterboards.ca.gov/search

Latitude: 37.271881
Longitude: -119.270233

Tank Details

Epa Region: 9
No. of Closed UST: 0
No. of Inuse UST:
No. of Oos UST: 0
Owner Type: Local Agency/District
Tank ID No.: T1 UNLEADED 87
Tank Status: Confirmed/Updated Information
Tank Type: Double Wall
Tank Alarms: Yes
Tank Ball Float: No
Tank Operator Name: SJ-SC Water Pollution Control Plant
Tank Operator Mail Address: 700 Los Esteros Road
Tank Operator Mail City: San Jose
Tank Operator Mail State: CA
Tank Operator Mail Zip: 95134
Tank Owner Name: SJ-SC Water Pollution Control Plant
Tank Owner Mailing Address: 700 Los Esteros Road
Tank Owner Mailing City: San Jose
Tank Owner Mailing State: CA
Tank Owner Mailing Zip: 95134
Tank Capacity Gallons: 2500
Tank Piping Construction: Double Walled
Tank Piping Type: Conventional Suction
Tank Pw Piping Construction: Fiberglass
Tank Sacrificial Anode: No

Tank Closure Date:
Tank Configuration: Stand Alone Tank
Tank Contents: Regular Unleaded
Tank Cp Impr Curr: No
Tank Cp Shutoff: No
Tank Installatn Dt: 1/1/1961 12:00:00 AM
Tank No of Compart: 1
Tank Pc Constructn: Fiberglass
Tank Spill Bucket: Yes
Tank Tribal Lands: No

Tank Details

Epa Region: 9
No. of Closed UST: 0
No. of Inuse UST:
No. of Oos UST: 0
Owner Type: Local Agency/District
Tank ID No.: T2 BIODIESEL
Tank Status: Confirmed/Updated Information
Tank Type: Double Wall
Tank Alarms: No
Tank Ball Float: No
Tank Operator Name: SJ-SC Water Pollution Control Plant
Tank Operator Mail Address: 700 Los Esteros Road
Tank Operator Mail City: San Jose
Tank Operator Mail State: CA
Tank Operator Mail Zip: 95134
Tank Owner Name: SJ-SC Water Pollution Control Plant
Tank Owner Mailing Address: 700 Los Esteros Road
Tank Owner Mailing City: San Jose
Tank Owner Mailing State: CA
Tank Owner Mailing Zip: 95134
Tank Capacity Gallons: 2500
Tank Piping Construction: Double Walled
Tank Piping Type: Conventional Suction

Tank Closure Date:
Tank Configuration: Stand Alone Tank
Tank Contents: Diesel
Tank Cp Impr Curr: No
Tank Cp Shutoff: Yes
Tank Installatn Dt: 1/1/1961 12:00:00 AM
Tank No of Compart: 1
Tank Pc Constructn: Fiberglass
Tank Spill Bucket: Yes
Tank Tribal Lands: No

Map Key	Number of Records	Direction	Distance (mi/ft)	Elev/Diff (ft)	Site	DB

Tank Pw Piping Construction: Fiberglass
Tank Sacrificial Anode: No

Map Key	Number of Records	Direction	Distance (mi/ft)	Elev/Diff (ft)	Site	DB
42	47 of 76	SSE	0.06 / 302.84	12.46 / 7	WALSH CONSTRUCTION 700 LOS ESTEROS RD SAN JOSE CA 95134	CUPA SANTACLARA

Facility ID: FA0284458
GIS Latitude: 37.434249
GIS Longitude: -121.9463969999

Details

Record ID: PR0426642
PE: BP01
Description: HMBP FACILITY, 1-3 CHEMICALS
Program Identifier: DEH PERMIT-HAZ MAT BUSINESS PLAN PROGRAM

Map Key	Number of Records	Direction	Distance (mi/ft)	Elev/Diff (ft)	Site	DB
42	48 of 76	SSE	0.06 / 302.84	12.46 / 7	SAN JOSE/SANTA CLARA WATER POL 700 LOS ESTEROS ROAD SAN JOSE CA 95134	EMISSIONS

1987 Criteria Data

Facility ID:	778	**CERR Code:**	
Facility SIC Code:	4952	**TOGT:**	326
CO:	43	**ROGT:**	37.84697
Air Basin:	SF	**COT:**	127.1
District:	BA	**NOXT:**	485
COID:	SCL	**SOXT:**	8.3
DISN:	BAY AREA AQMD	**PMT:**	13.3
CHAPIS:		**PM10T:**	13.0788

1987 Toxic Data

Facility ID:	778	**COID:**	SCL
Facility SIC Code:	4952	**DISN:**	BAY AREA AQMD
CO:	43	**CHAPIS:**	
Air Basin:	SF	**CERR Code:**	
District:	BA		
TS:			
Health Risk Asmt:			
Non-Cancer Chronic Haz Ind:			
Non-Cancer Acute Haz Ind:			

1990 Criteria Data

Facility ID:	778	**CERR Code:**	
Facility SIC Code:	4952	**TOGT:**	128.8
CO:	43	**ROGT:**	31.77802
Air Basin:	SF	**COT:**	48.8
District:	BA	**NOXT:**	178.9
COID:	SCL	**SOXT:**	8.3
DISN:	BAY AREA AQMD	**PMT:**	12.8
CHAPIS:		**PM10T:**	12.5912

1990 Toxic Data

Facility ID:	778	**COID:**	SCL

Facility SIC Code:	4952	***DISN:***	BAY AREA AQMD
CO:	43	***CHAPIS:***	
Air Basin:	SF	***CERR Code:***	
District:	BA		
TS:			
Health Risk Asmt:			
Non-Cancer Chronic Haz Ind:			
Non-Cancer Acute Haz Ind:			

1993 Criteria Data

Facility ID:	778	***CERR Code:***	
Facility SIC Code:	4952	***TOGT:***	266.7
CO:	43	***ROGT:***	46.72584
Air Basin:	SF	***COT:***	218.9
District:	BA	***NOXT:***	308.5
COID:	SCL	***SOXT:***	14.5
DISN:	BAY AREA AQMD	***PMT:***	13.6
CHAPIS:		***PM10T:***	13.3864

1993 Toxic Data

Facility ID:	778	***COID:***	SCL
Facility SIC Code:	4952	***DISN:***	BAY AREA AQMD
CO:	43	***CHAPIS:***	
Air Basin:	SF	***CERR Code:***	
District:	BA		
TS:			
Health Risk Asmt:			
Non-Cancer Chronic Haz Ind:			
Non-Cancer Acute Haz Ind:			

1995 Criteria Data

Facility ID:	778	***CERR Code:***	
Facility SIC Code:	4952	***TOGT:***	193.4
CO:	43	***ROGT:***	57.41749
Air Basin:	SF	***COT:***	138.3
District:	BA	***NOXT:***	324.3
COID:	SCL	***SOXT:***	10.2
DISN:	BAY AREA AQMD	***PMT:***	13.2
CHAPIS:		***PM10T:***	12.8962

1995 Toxic Data

Facility ID:	778	***COID:***	SCL
Facility SIC Code:	4952	***DISN:***	BAY AREA AQMD
CO:	43	***CHAPIS:***	
Air Basin:	SF	***CERR Code:***	
District:	BA		
TS:			
Health Risk Asmt:			
Non-Cancer Chronic Haz Ind:			
Non-Cancer Acute Haz Ind:			

1996 Criteria Data

Facility ID:	778	***CERR Code:***	
Facility SIC Code:	4952	***TOGT:***	342.1
CO:	43	***ROGT:***	144.87573
Air Basin:	SF	***COT:***	120.2
District:	BA	***NOXT:***	220.9
COID:	SCL	***SOXT:***	9.6

DISN:	BAY AREA AQMD	**PMT:**	8.3
CHAPIS:		**PM10T:**	7.9586

1996 Toxic Data

Facility ID:	778	**COID:**	SCL
Facility SIC Code:	4952	**DISN:**	BAY AREA AQMD
CO:	43	**CHAPIS:**	
Air Basin:	SF	**CERR Code:**	
District:	BA		
TS:			
Health Risk Asmt:	3.9		
Non-Cancer Chronic Haz Ind:	0		
Non-Cancer Acute Haz Ind:			

1997 Criteria Data

Facility ID:	778	**CERR Code:**	
Facility SIC Code:	4952	**TOGT:**	436.3
CO:	43	**ROGT:**	141.17586
Air Basin:	SF	**COT:**	192.1
District:	BA	**NOXT:**	208.1
COID:	SCL	**SOXT:**	7.9
DISN:	BAY AREA AQMD	**PMT:**	6.4
CHAPIS:		**PM10T:**	6.1072

1997 Toxic Data

Facility ID:	778	**COID:**	SCL
Facility SIC Code:	4952	**DISN:**	BAY AREA AQMD
CO:	43	**CHAPIS:**	
Air Basin:	SF	**CERR Code:**	
District:	BA		
TS:			
Health Risk Asmt:	3.9		
Non-Cancer Chronic Haz Ind:	0		
Non-Cancer Acute Haz Ind:			

1998 Criteria Data

Facility ID:	778	**CERR Code:**	
Facility SIC Code:	4952	**TOGT:**	600
CO:	43	**ROGT:**	168.82413
Air Basin:	SF	**COT:**	248
District:	BA	**NOXT:**	189.6
COID:	SCL	**SOXT:**	4.2
DISN:	BAY AREA AQMD	**PMT:**	5
CHAPIS:		**PM10T:**	4.757

1998 Toxic Data

Facility ID:	778	**COID:**	SCL
Facility SIC Code:	4952	**DISN:**	BAY AREA AQMD
CO:	43	**CHAPIS:**	
Air Basin:	SF	**CERR Code:**	
District:	BA		
TS:			
Health Risk Asmt:	3.9		
Non-Cancer Chronic Haz Ind:	0		
Non-Cancer Acute Haz Ind:			

1999 Criteria Data

Facility ID:	778	**CERR Code:**	
Facility SIC Code:	9511	**TOGT:**	628.348
CO:	43	**ROGT:**	76.9057701
Air Basin:	SF	**COT:**	255.138
District:	BA	**NOXT:**	238.694
COID:	SCL	**SOXT:**	4.409
DISN:	BAY AREA AQMD	**PMT:**	5.257
CHAPIS:		**PM10T:**	5.217364

1999 Toxic Data

Facility ID:	778	**COID:**	SCL
Facility SIC Code:	9511	**DISN:**	BAY AREA AQMD
CO:	43	**CHAPIS:**	
Air Basin:	SF	**CERR Code:**	
District:	BA		
TS:			
Health Risk Asmt:	3.9		
Non-Cancer Chronic Haz Ind:	0		
Non-Cancer Acute Haz Ind:			

2000 Criteria Data

Facility ID:	778	**CERR Code:**	
Facility SIC Code:	9511	**TOGT:**	628.348
CO:	43	**ROGT:**	76.9
Air Basin:	SF	**COT:**	255.138
District:	BA	**NOXT:**	238.694
COID:	SCL	**SOXT:**	4.409
DISN:	BAY AREA AQMD	**PMT:**	5.257
CHAPIS:		**PM10T:**	5.19

2000 Toxic Data

Facility ID:	778	**COID:**	SCL
Facility SIC Code:	9511	**DISN:**	BAY AREA AQMD
CO:	43	**CHAPIS:**	
Air Basin:	SF	**CERR Code:**	
District:	BA		
TS:			
Health Risk Asmt:	3.9		
Non-Cancer Chronic Haz Ind:	0		
Non-Cancer Acute Haz Ind:			

2001 Criteria Data

Facility ID:	778	**CERR Code:**	B
Facility SIC Code:	4953	**TOGT:**	301
CO:	43	**ROGT:**	46.52
Air Basin:	SF	**COT:**	102.43
District:	BA	**NOXT:**	80.79
COID:	SCL	**SOXT:**	4.19
DISN:	BAY AREA AQMD	**PMT:**	3.38
CHAPIS:	Y	**PM10T:**	3.31

2001 Toxic Data

Facility ID:	778	**COID:**	SCL
Facility SIC Code:	4953	**DISN:**	BAY AREA AQMD
CO:	43	**CHAPIS:**	Y
Air Basin:	SF	**CERR Code:**	B
District:	BA		

TS:
Health Risk Asmt: 3.9
Non-Cancer Chronic Haz Ind:
Non-Cancer Acute Haz Ind:

2002 Criteria Data

Facility ID:	778	***CERR Code:***	
Facility SIC Code:	4952	***TOGT:***	300.999
CO:	43	***ROGT:***	42.216004
Air Basin:	SF	***COT:***	102.418
District:	BA	***NOXT:***	80.845
COID:	SCL	***SOXT:***	4.228
DISN:	BAY AREA AQMD	***PMT:***	3.373
CHAPIS:	Y	***PM10T:***	3.328816

2002 Toxic Data

Facility ID:	778	***COID:***	SCL
Facility SIC Code:	4952	***DISN:***	BAY AREA AQMD
CO:	43	***CHAPIS:***	Y
Air Basin:	SF	***CERR Code:***	
District:	BA		

TS:
Health Risk Asmt: 3.9
Non-Cancer Chronic Haz Ind: .09
Non-Cancer Acute Haz Ind:

2003 Criteria Data

Facility ID:	778	***CERR Code:***	
Facility SIC Code:	4952	***TOGT:***	70.131
CO:	43	***ROGT:***	19.53
Air Basin:	SF	***COT:***	201.724
District:	BA	***NOXT:***	99.887
COID:	SCL	***SOXT:***	8.155
DISN:	BAY AREA AQMD	***PMT:***	7.921
CHAPIS:	Y	***PM10T:***	7.82

2003 Toxic Data

Facility ID:	778	***COID:***	SCL
Facility SIC Code:	4952	***DISN:***	BAY AREA AQMD
CO:	43	***CHAPIS:***	Y
Air Basin:	SF	***CERR Code:***	
District:	BA		

TS:
Health Risk Asmt: 3.9
Non-Cancer Chronic Haz Ind: .09
Non-Cancer Acute Haz Ind:

2004 Criteria Data

Facility ID:	778	***CERR Code:***	
Facility SIC Code:	4952	***TOGT:***	414.704903
CO:	43	***ROGT:***	214.4642219368
Air Basin:	SF	***COT:***	201.724
District:	BA	***NOXT:***	99.887
COID:	SCL	***SOXT:***	8.155
DISN:	BAY AREA AQMD	***PMT:***	7.921
CHAPIS:	Y	***PM10T:***	7.847164

2004 Toxic Data

Facility ID:	778	***COID:***	SCL
Facility SIC Code:	4952	***DISN:***	BAY AREA AQMD
CO:	43	***CHAPIS:***	Y
Air Basin:	SF	***CERR Code:***	
District:	BA		
TS:			
Health Risk Asmt:	4		
Non-Cancer Chronic Haz Ind:	.09		
Non-Cancer Acute Haz Ind:			

2005 Criteria Data

Facility ID:	778	***CERR Code:***	
Facility SIC Code:	4952	***TOGT:***	121.259
CO:	43	***ROGT:***	24.0498095
Air Basin:	SF	***COT:***	237.974
District:	BA	***NOXT:***	129.49
COID:	SCL	***SOXT:***	8.071
DISN:	BAY AREA AQMD	***PMT:***	8.999
CHAPIS:	Y	***PM10T:***	8.929796

2005 Toxic Data

Facility ID:	778	***COID:***	SCL
Facility SIC Code:	4952	***DISN:***	BAY AREA AQMD
CO:	43	***CHAPIS:***	Y
Air Basin:	SF	***CERR Code:***	
District:	BA		
TS:			
Health Risk Asmt:	3.9		
Non-Cancer Chronic Haz Ind:	.09		
Non-Cancer Acute Haz Ind:			

2006 Criteria Data

Facility ID:	778	***CERR Code:***	
Facility SIC Code:	4952	***TOGT:***	126.497
CO:	43	***ROGT:***	25.3048088
Air Basin:	SF	***COT:***	231.503
District:	BA	***NOXT:***	135.256
COID:	SCL	***SOXT:***	7.639
DISN:	BAY AREA AQMD	***PMT:***	8.84
CHAPIS:	Y	***PM10T:***	8.764262

2006 Toxic Data

Facility ID:	778	***COID:***	SCL
Facility SIC Code:	4952	***DISN:***	BAY AREA AQMD
CO:	43	***CHAPIS:***	Y
Air Basin:	SF	***CERR Code:***	
District:	BA		
TS:			
Health Risk Asmt:	3.9		
Non-Cancer Chronic Haz Ind:	.09		
Non-Cancer Acute Haz Ind:			

2007 Criteria Data

Facility ID:	778	***CERR Code:***	
Facility SIC Code:	4952	***TOGT:***	139.658
CO:	43	***ROGT:***	25.326529

Air Basin:	SF	**COT:**	216.625
District:	BA	**NOXT:**	128.352
COID:	SCL	**SOXT:**	7.063
DISN:	BAY AREA AQMD	**PMT:**	8.006
CHAPIS:		**PM10T:**	7.941602

2007 Toxic Data

Facility ID:	778	**COID:**	SCL
Facility SIC Code:	4952	**DISN:**	BAY AREA AQMD
CO:	43	**CHAPIS:**	
Air Basin:	SF	**CERR Code:**	
District:	BA		
TS:			
Health Risk Asmt:	3.9		
Non-Cancer Chronic Haz Ind:	.09		
Non-Cancer Acute Haz Ind:			

2008 Criteria Data

Facility ID:	778	**CERR Code:**	
Facility SIC Code:	4952	**TOGT:**	567.887
CO:	43	**ROGT:**	64.2840774
Air Basin:	SF	**COT:**	216.74
District:	BA	**NOXT:**	125.595
COID:	SCL	**SOXT:**	6.872
DISN:	BAY AREA AQMD	**PMT:**	8.295
CHAPIS:		**PM10T:**	8.228778

2008 Toxic Data

Facility ID:	778	**COID:**	SCL
Facility SIC Code:	4952	**DISN:**	BAY AREA AQMD
CO:	43	**CHAPIS:**	
Air Basin:	SF	**CERR Code:**	
District:	BA		
TS:			
Health Risk Asmt:	3.9		
Non-Cancer Chronic Haz Ind:	.09		
Non-Cancer Acute Haz Ind:			

2009 Criteria Data

Facility ID:	778	**CERR Code:**	
Facility SIC Code:	4952	**TOGT:**	481.11
CO:	43	**ROGT:**	55.623573
Air Basin:	SF	**COT:**	153.381
District:	BA	**NOXT:**	83.824
COID:	SCL	**SOXT:**	8.138
DISN:	BAY AREA AQMD	**PMT:**	5.879522380182735758815186199162186232 14
CHAPIS:		**PM10T:**	5.835836

2009 Toxic Data

Facility ID:	778	**COID:**	SCL
Facility SIC Code:	4952	**DISN:**	BAY AREA AQMD
CO:	43	**CHAPIS:**	
Air Basin:	SF	**CERR Code:**	
District:	BA		
TS:			
Health Risk Asmt:			
Non-Cancer Chronic Haz Ind:			

Non-Cancer Acute Haz Ind:

2010 Toxic Data

Facility ID:	778	***COID:***	SCL
Facility SIC Code:	4952	***DISN:***	BAY AREA AQMD
CO:	43	***CHAPIS:***	
Air Basin:	SF	***CERR Code:***	
District:	BA		
TS:			
Health Risk Asmt:			
Non-Cancer Chronic Haz Ind:			
Non-Cancer Acute Haz Ind:			

2011 Criteria Data

Facility ID:	778	***CERR Code:***	
Facility SIC Code:	4952	***TOGT:***	512.626
CO:	43	***ROGT:***	58.5521691
Air Basin:	SF	***COT:***	158.232
District:	BA	***NOXT:***	99.153
COID:	SCL	***SOXT:***	8.71
DISN:	BAY AREA AQMD	***PMT:***	5.648134907807500742157865224131675297 68
CHAPIS:		***PM10T:***	5.602

2011 Toxic Data

Facility ID:	778	***COID:***	SCL
Facility SIC Code:	4952	***DISN:***	BAY AREA AQMD
CO:	43	***CHAPIS:***	
Air Basin:	SF	***CERR Code:***	
District:	BA		
TS:			
Health Risk Asmt:			
Non-Cancer Chronic Haz Ind:			
Non-Cancer Acute Haz Ind:			

2012 Criteria Data

Facility ID:	778	***CERR Code:***	
Facility SIC Code:	4952	***TOGT:***	512.626
CO:	43	***ROGT:***	58.5521691
Air Basin:	SF	***COT:***	158.232
District:	BA	***NOXT:***	99.153
COID:	SCL	***SOXT:***	8.71
DISN:	BAY AREA AQMD	***PMT:***	5.648134907807500742157865224131675297 68
CHAPIS:		***PM10T:***	5.602

2012 Toxic Data

Facility ID:	778	***COID:***	SCL
Facility SIC Code:	4952	***DISN:***	BAY AREA AQMD
CO:	43	***CHAPIS:***	
Air Basin:	SF	***CERR Code:***	
District:	BA		
TS:			
Health Risk Asmt:			
Non-Cancer Chronic Haz Ind:			
Non-Cancer Acute Haz Ind:			

Map Key	Number of Records	Direction	Distance (mi/ft)	Elev/Diff (ft)	Site	DB
42	49 of 76	SSE	0.06 / 302.84	12.46 / 7	SAN JOSE-SANTA CLARA REGIONAL 700 LOS ESTEROS ROAD SAN JOSE CA 95134	EMISSIONS

2013 Criteria Data

Facility ID:	778	***CERR Code:***	
Facility SIC Code:	4952	***TOGT:***	445.783
CO:	43	***ROGT:***	54.9532818
Air Basin:	SF	***COT:***	126.853
District:	BA	***NOXT:***	89.843
COID:	SCL	***SOXT:***	4.256
DISN:	BAY AREA AQMD	***PMT:***	2.529
CHAPIS:		***PM10T:***	2.516

2013 Toxic Data

Facility ID:	778	***COID:***	SCL
Facility SIC Code:	4952	***DISN:***	BAY AREA AQMD
CO:	43	***CHAPIS:***	
Air Basin:	SF	***CERR Code:***	
District:	BA		
TS:			
Health Risk Asmt:			
Non-Cancer Chronic Haz Ind:			
Non-Cancer Acute Haz Ind:			

Map Key	Number of Records	Direction	Distance (mi/ft)	Elev/Diff (ft)	Site	DB
42	50 of 76	SSE	0.06 / 302.84	12.46 / 7	SAN JOSE-SANTA CLARA REGIONAL WASTEWATER FACILITY 700 LOS ESTEROS ROAD SAN JOSE CA 95134	EMISSIONS

2014 Criteria Data

Facility ID:	778	***CERR Code:***	
Facility SIC Code:	4952	***TOGT:***	605.132282097
CO:	43	***ROGT:***	
Air Basin:	SF	***COT:***	158.331818946
District:	BA	***NOXT:***	122.990937213
COID:	SCL	***SOXT:***	5.447900814
DISN:	BAY AREA AQMD	***PMT:***	3.378557995
CHAPIS:		***PM10T:***	3.36215161

2014 Toxic Data

Facility ID:	778	***COID:***	SCL
Facility SIC Code:	4952	***DISN:***	BAY AREA AQMD
CO:	43	***CHAPIS:***	
Air Basin:	SF	***CERR Code:***	
District:	BA		
TS:			
Health Risk Asmt:			
Non-Cancer Chronic Haz Ind:			
Non-Cancer Acute Haz Ind:			

2015 Criteria Data

Facility ID:	778	***CERR Code:***	

Facility SIC Code:	4952	**TOGT:**	953.166984765
CO:	43	**ROGT:**	121.267964309
Air Basin:	SF	**COT:**	144.112537647
District:	BA	**NOXT:**	109.80876981
COID:	SCL	**SOXT:**	10.238660855
DISN:	BAY AREA AQMD	**PMT:**	14.145887219
CHAPIS:		**PM10T:**	8.329446145

2015 Toxic Data

Facility ID:	778	**COID:**	SCL
Facility SIC Code:	4952	**DISN:**	BAY AREA AQMD
CO:	43	**CHAPIS:**	
Air Basin:	SF	**CERR Code:**	
District:	BA		
TS:			
Health Risk Asmt:	3.9		
Non-Cancer Chronic Haz Ind:	0		
Non-Cancer Acute Haz Ind:			

2016 Criteria Data

Facility ID:	778	**CERR CODE:**	
Facility SIC Code:	4952	**TOGT:**	959.283409902
CO:	43	**ROGT:**	103.6995373449638
Air Basin:	SF	**COT:**	134.943465031
District:	BA	**NOXT:**	91.920034802
COID:	SCL	**SOXT:**	10.806305548
DISN:	BAY AREA AQMD	**PMT:**	2.790974304
CHAPIS:		**PM10T:**	2.779945264

2016 Toxic Data

Facility ID:	778	**TS:**	
Facility SIC Code:	4952	**HRA:**	3.9
CERR CODE:		**CH Index:**	0
COID:	SCL	**AH Index:**	
CO:	43	**Air Basin:**	SF
DISN:	BAY AREA AQMD	**District:**	BA
CHAPIS:			

2017 Criteria Data

Facility ID:	778	**CERR Code:**	
Facility SIC Code:	4952	**TOGT:**	780.782168359
CO:	43	**ROGT:**	84.9912193776579
Air Basin:	SF	**COT:**	109.626203303
District:	BA	**NOXT:**	76.3782863
COID:	SCL	**SOXT:**	9.506737846
DISN:	BAY AREA AQMD	**PMT:**	2.310228102
CHAPIS:		**PM10T:**	2.297346284

2017 Toxic Data

Facility ID:	778	**COID:**	SCL
Facility SIC Code:	4952	**DISN:**	BAY AREA AQMD
CO:	43	**CHAPIS:**	
Air Basin:	SF	**CERR Code:**	
District:	BA		
TS:			
Health Risk Asmt:	3.9		
Non-Cancer Chronic Haz Ind:	0		
Non-Cancer Acute Haz Ind:			

2018 Criteria Data

Facility ID:	778	***CERR Code:***	
Facility SIC Code:	4952	***TOGT:***	826.588857816
CO:	43	***ROGT:***	89.131216324231
Air Basin:	SF	***COT:***	162.035053638
District:	BA	***NOXT:***	45.895702334
COID:	SCL	***SOXT:***	9.555480254
DISN:	BAY AREA AQMD	***PMT:***	2.849435875
CHAPIS:		***PM10T:***	2.825750183

2018 Toxic Data

Facility ID:	778	***COID:***	SCL
Facility SIC Code:	4952	***DISN:***	BAY AREA AQMD
CO:	43	***CHAPIS:***	
Air Basin:	SF	***CERR Code:***	
District:	BA		
TS:			
Health Risk Asmt:	3.9		
Non-Cancer Chronic Haz Ind:	0		
Non-Cancer Acute Haz Ind:			

2019 Criteria Data

CO:	43	***CHAPIS:***	
Air Basin:	SF	***CERR Code:***	
Facility ID:	778	***ROGT:***	88.73755021888
District:	BA	***COT:***	163.039049042
Facility SIC Code:	4952	***NOXT:***	50.245774794
CO ID:	SCL	***SOXT:***	10.333006257
DISN:	BAY AREA AQMD		
PM10T:	3.07224963		
TOGT:	816.034494193		
PMT:	3.089683919		

2019 Toxic Data

CO:	43	***DISN:***	BAY AREA AQMD
Air Basin:	SF	***CHAPIS:***	
Faccility ID:	778	***CERR Code:***	
District:	BA	***TS:***	
Facility SIC Code:	4952	***Health Risk Asmt:***	3.9
COID:	SCL		
Non-Cancer Chronic Haz Ind:	0		
Non-Cancer Acute Haz Ind:			

2020 Criteria Data

CO:	43	***CHAPIS:***	
Air Basin:	SF	***CERR Code:***	
Facility ID:	778	***ROGT:***	87.0312608574893
District:	BA	***COT:***	155.945153437
Facility SIC Code:	4952	***NOXT:***	43.014898423
CO ID:	SCL	***SOXT:***	9.611108007
DISN:	BAY AREA AQMD		
TOGT:	813.487234909		
PMT:	2.672121282		
PM10T:	2.660197572		

2020 Toxic Data

Map Key	Number of Records	Direction	Distance (mi/ft)	Elev/Diff (ft)	Site	DB

CO:	43	**DISN:**	BAY AREA AQMD
Air Basin:	SF	**CHAPIS:**	
Facility ID:	778	**CHERR Code:**	
District:	BA	**TS:**	
Facility SIC Code:	4952	**Health Risk Asmt:**	3.9
COID:	SCL		
Non-Cancer Chronic Haz Ind:	0		
Non-Cancer Acute Haz Ind:			

Map Key	Number of Records	Direction	Distance (mi/ft)	Elev/Diff (ft)	Site	DB
42	51 of 76	SSE	0.06 / 302.84	12.46 / 7	San Jose/Santa Clara Water Pollution Control Plant 700 LOS ESTEROS RD SAN JOSE CA 95134	DELISTED CTNK

Site ID:	64637	**Latitude:**	37.271881
County:		**Longitude:**	-119.270230
Tank Type:			
Original Source:	CTNK		
Record Date:	30-MAY-2017		

Map Key	Number of Records	Direction	Distance (mi/ft)	Elev/Diff (ft)	Site	DB
42	52 of 76	SSE	0.06 / 302.84	12.46 / 7	Walsh Construction 700 LOS ESTEROS RD SAN JOSE CA 95134	CERS HAZ

Site ID:	418445
Latitude:	37.432498
Longitude:	-121.952626

Regulated Programs

EI ID:	10726408	**EI Description:**	Chemical Storage Facilities

Violations

Violation Date:	02/16/2017	**Violation Source:**	CERS
Violation Program:	HMRRP	**Violation Division:**	Santa Clara County Environmental Health
Citation:	HSC 6.95 Multiple - California Health and Safety Code, Chapter 6.95, Section(s) Multiple		
Violation Notes:			

SPILL CONTROL EQUIPMENT MUST BE MADE AVAILABLE WHERE HAZARDOUS MATERIALS ARE STORED AS LISTED ON THE EMERGENCY RESPONSE CONTINGENCY PLAN. DURING THIS INSPECTION, NO SPILL CONTROL EQUIPMENT WAS AVAILABLE. IMMEDIATELY PROVIDE SPILL CONTROL EQUIPMENT WHERE THE DIESEL FUEL IS STORED.

Violation Description:

Business Plan Program - Operations/Maintenance - General

Violations

Violation Date:	02/16/2017	**Violation Source:**	CERS
Violation Program:	HMRRP	**Violation Division:**	Santa Clara County Environmental Health
Citation:	HSC 6.95 25508(a)(1) - California Health and Safety Code, Chapter 6.95, Section(s) 25508(a)(1)		
Violation Notes:			

Returned to compliance on 02/16/2017. A HAZARDOUS MATERIALS BUSINESS PLAN NEEDS TO BE SUBMITTED FOR THIS SITE, AS THIS FACILITY IS SUBJECT TO HMBP REPORTING. THE FACILITY STORES THE FOLLOWING CHEMICALS ONSITE: - DYE DIESEL #2- 1056 GAL. (2 ABOVEGROUND TANKS) - MASTER KURE CC 1315 WB-ACRYLIC CURING SEALANT- 55 GAL. - SPEC CHEM BIO STRIP WB- 55 GAL. WITHIN 30 DAYS UPLOAD A HAZARDOUS MATERIALS BUSINESS PLAN VIA CERS.

Violation Description:

Failure to complete and electronically submit a business plan when storing/handling a hazardous material at or above reportable quantities.

Evaluations

Eval Date: 02/16/2017
Violations Found: Yes
Eval General Type: Compliance Evaluation Inspection
Eval Type: Routine done by local agency
Eval Division: Santa Clara County Environmental Health
Eval Program: HMRRP
Eval Source: CERS
Eval Notes:

ON-SITE TO CONDUCT A PERMIT INVESTIGATION AND SITE INSPECTION AT THIS SITE. WALSH CONSTRUCTION IS CURRENTLY AT THIS SITE AND WILL BE AT THIS SITE FOR ABOUT 2 YEARS. WALSH CONSTRUCTION IS IN THE PROCESS OF REMODELING AND CONSTRUCTING BUILDINGS AND DIGESTERS THROUGHOUT THE PLANT. ON-SITE TO MEET WITH MR. STUELAND TO ASSIST HIM WITH REPORTING HIS HAZARDOUS MATERIALS BUSINESS PLAN VIA CERS. NOTE: 1) ADDITIONAL PERMITS MAYBE REQUIRED FROM THE CITY OF SAN JOSE FIRE DEPARTMENT. CONTACT THE CITY OF SAN JOSE TO OBTAIN A PERMIT FROM THEM. 2) OBSERVED 2 X 80 CUBIC FEET ACETYLENE CONTAINERS DURING THIS FACILITY WALK-THROUGH. ACCORDING TO MR. STUELAND WELDING IS TYPICALLY NOT BEING CONDUCTED BY THEIR CONTRACTORS. IF ANY WELDING IS DONE, THEN IT GETS TO BE SUB-CONTRACTED OUT TO MCGEEHAN COMPANY, A LOCAL WELDING COMPANY IN THE VALLEY. IF IN THE FUTURE, YOU DECIDED TO DO YOUR OWN WELDING AND OXYGEN CYLINDERS OR OTHER COMPRESSED GASES AT 200 CUBIC FEET OR MORE, THESE WOULD NEED [Truncated]; Note: data in [EVAL Notes] field for some records is truncated from the source.

Affiliations

Affil Type Desc: Identification Signer
Entity Name: Scott Stueland
Entity Title: Quality Control Manager
Address:
City:
State:
Country:
Zip Code:
Phone:

Affil Type Desc: Environmental Contact
Entity Name: Scott Stueland
Entity Title:
Address: 700 Los Esteros Rd
City: San Jose
State: CA
Country:
Zip Code: 95134
Phone:

Affil Type Desc: Legal Owner
Entity Name: Walsh Construction Company, II
Entity Title:
Address: 700 Los Esteros Rd
City: San Jose
State: CA
Country: United States
Zip Code: 95134
Phone: (925) 457-8834

Affil Type Desc: Facility Mailing Address
Entity Name: Mailing Address
Entity Title:
Address: 700 Los Esteros Rd
City: San Jose
State: CA
Country:
Zip Code: 95134
Phone:

Map Key	Number of Records	Direction	Distance (mi/ft)	Elev/Diff (ft)	Site	DB

Affil Type Desc: Property Owner
Entity Name: City of San Jose
Entity Title:
Address: 200 E Santa Clara St
City: San Jose
State: CA
Country: United States
Zip Code: 95113
Phone: (408) 535-3500

Affil Type Desc: CUPA District
Entity Name: Santa Clara County Environmental Health
Entity Title:
Address: 1555 Berger Drive, Suite 300
City: San Jose
State: CA
Country:
Zip Code: 95112-2716
Phone: (408) 918-3400

Affil Type Desc: Document Preparer
Entity Name: Scott Stueland
Entity Title:
Address:
City:
State:
Country:
Zip Code:
Phone:

Affil Type Desc: Parent Corporation
Entity Name: Walsh Construction
Entity Title:
Address:
City:
State:
Country:
Zip Code:
Phone:

Affil Type Desc: Operator
Entity Name: Walsh Construction
Entity Title:
Address:
City:
State:
Country:
Zip Code:
Phone: (406) 750-5295

Coordinates

Env Int Type Code: HMBP
Program ID: 10726408
Latitude: 37.432500
Longitude: -121.952630
Coord Name:
Ref Point Type Desc: Center of a facility or station.

42	53 of 76	SSE	0.06 / 302.84	12.46 / 7	SAN JOSE/SANTA CLARA WATER 700 LOS ESTEROS ROAD SAN JOSE CA	HIST TANK

Owner Name: CITY OF SAN JOSE
Owner Street: 801 NORTH FIRST STREET
Owner City: SAN JOSE
Owner State: CA
Owner Zip: 95110
No of Containers: 13
County: SANTA CLARA
Facility State: CA
Facility Zip: 95134

Map Key	Number of Records	Direction	Distance (mi/ft)	Elev/Diff (ft)	Site	DB
42	54 of 76	SSE	0.06 / 302.84	12.46 / 7	SAN JOSE/SANTA CLARA WATER POL 700 LOS ESTEROS RD. SAN JOSE CA	HIST TANK

Owner Name: CITY OF SAN JOSE
Owner Street: 801 NORTH FIRST STREET
Owner City: SAN JOSE
Owner State: CA
Owner Zip: 95110
No of Containers: 2
County: SANTA CLARA
Facility State: CA
Facility Zip: 95134

Map Key	Number of Records	Direction	Distance (mi/ft)	Elev/Diff (ft)	Site	DB
42	55 of 76	SSE	0.06 / 302.84	12.46 / 7	LEGACY LAGOON BIOSOLIDS 700 LOS ESTEROS ROAD SAN JOSE CA 95134	ENVIROSTOR

Estor/EPA ID: 60001622
Site Code: 201928
Nat Priority List: NO
APN: NONE SPECIFIED
Census Tract: 6085504602
Site Type: VOLUNTARY AGREEMENT
Address Description: 700 LOS ESTEROS ROAD
Office: CLEANUP BERKELEY
Special Program:
Funding: SITE PROPONENT
Assembly District: 26
Senate District: 10
Permit Renewal Lead:
Public Partici Spclst:
Project Manager:
County: SANTA CLARA
Latitude: 37.434249
Longitude: -121.946397
Acres: 211 ACRES
Supervisor: MARK PIROS
Cleanup Status: INACTIVE - NEEDS EVALUATION AS OF 12/6/2012
Cleanup Oversight Agencies: DTSC - SITE CLEANUP PROGRAM - LEAD AGENCY
School District:
Past Use that Caused Contam: WASTE - SEWAGE TREATMENT PONDS
Potential Media Affected: SOIL
Potential Contamin of Concern:

ARSENIC

Site History:

Site is part of Water Pollution Control Plant, serving San Jose, Santa Clara, Milpitas, Cupertino, Campbell, Los Gatos, Saratoga, and Monte Sereno. Between the 1962 and 1974, biosolids were discharged to a series of lagoons on the Site and allowed to accumulate. These accumulated biosolids remain onsite and are referred to as the legacy biosolids. The City of San Jose (City) now wishes to investigate possible management/reuse options for these biosolids in order to free up the lagoon area for other purposes. This includes investigation of possible contamination. Project is on inactive status until at least 2013, pending on approval of City of San Jose's Master Plan Environmental Impact Report.

Status: INACTIVE - NEEDS EVALUATION
Program Type: VOLUNTARY CLEANUP
CalEnviroScreen Score: 65-70%
Summary Link: https://www.envirostor.dtsc.ca.gov/public/profile_report?global_id=60001622

Map Key	Number of Records	Direction	Distance (mi/ft)	Elev/Diff (ft)	Site	DB
42	56 of 76	SSE	0.06 / 302.84	12.46 / 7	SJ-SC WATER POLLUTION CNTRL PLANT 700 LOS ESTEROS RD SAN JOSE CA 95134	CUPA SANTACLARA

Facility ID: FA0210657
GIS Latitude: 37.432419
GIS Longitude: -121.952563

Details

Record ID: PR0396058
PE: BP03
Description: HMBP FACILITY, 7-9 CHEMICALS
Program Identifier: DEH PERMIT-HAZ MAT BUSINESS PLAN PROGRAM

Map Key	Number of Records	Direction	Distance (mi/ft)	Elev/Diff (ft)	Site	DB

Details

Record ID: PR0313516
PE: 2205
Description: GENERATES 100 KG YR TO <5 TONS/YR
Program Identifier: DEH PERMIT-HAZ WASTE GENERATOR PROGRAM

Details

Record ID: PR0400430
PE: 2299
Description: HW GENERATOR-ADDITIONAL CONTIGUOUS FACILITY
Program Identifier: DEH PERMIT-HAZ WASTE GENERATOR PROGRAM

42	57 of 76	SSE	0.06 / 302.84	12.46 / 7	Murphy Industrial Coatings 700 LOS ESTEROS RD San Jose CA 95134	CUPA SANTACLARA

Facility ID: FA0288203
GIS Latitude: 37.434249
GIS Longitude: -121.9463969999

Details

Record ID: PR0432184
PE: BP01
Description: HMBP FACILITY, 1-3 CHEMICALS
Program Identifier: DEH PERMIT-HAZ MAT BUSINESS PLAN PROGRAM

42	58 of 76	SSE	0.06 / 302.84	12.46 / 7	SJ-SC WPCP MAINTENAN & VEHICLE SVCS & HVAC 700 LOS ESTEROS RD SAN JOSE CA 95134	UST SANTACLARA

Facility ID: FA0269259
Facility Status: Active
GIS Longitude: -121.946397
GIS Latitude: 37.434249

Tank Details

Permit ID: PT0472521
Permit from Date: 8/1/2023
Permit to Date: 7/31/2028
Record ID: TA0368229
PE: 2310
Description: UST PERMIT FEE-1ST TANK
Tanks Count: 1
Capacity: 2500
Tank Substance: REGULAR UNLEADED
Status Changed Dt: 10/17/2011

Permit ID: PT0472522
Permit from Date: 11/1/2010
Permit to Date: 10/31/2011
Record ID: TA0368230
PE: 2311
Description: UST PERMIT FEE-EACH ADDITIONAL TANK
Tanks Count: 1
Capacity: 2500
Tank Substance: DIESEL
Status Changed Dt: 10/17/2011

42	59 of 76	SSE	0.06 /	12.46 /	SAN JOSE-SANTA CLARA	RCRA NON GEN

Map Key	Number of Records	Direction	Distance (mi/ft)	Elev/Diff (ft)	Site	DB
			302.84	7	REGIONAL WASTEWATER FACILITY 700 LOS ESTEROS ROAD SAN JOSE CA 95134	

EPA Handler ID: CAC003083119
Gen Status Universe: No Report
Contact Name: WASTEWATER FACILITIES
Contact Address: 700 LOS ESTEROS ROAD , , SAN JOSE , CA, 95134 ,
Contact Phone No and Ext: 408-635-6600
Contact Email: PPEREIRA@FORENSICANALYTICAL.COM
Contact Country:
County Name: SANTA CLARA
EPA Region: 09
Land Type:
Receive Date: 20200910
Location Latitude:
Location Longitude:

Violation/Evaluation Summary

Note: NO RECORDS: As of Apr 2023, there are no Compliance Monitoring and Enforcement (violation) records associated with this facility (EPA ID).

Handler Summary

Importer Activity: No
Mixed Waste Generator: No
Transporter Activity: No
Transfer Facility: No
Onsite Burner Exemption: No
Furnace Exemption: No
Underground Injection Activity: No
Commercial TSD: No
Used Oil Transporter: No
Used Oil Transfer Facility: No
Used Oil Processor: No
Used Oil Refiner: No
Used Oil Burner: No
Used Oil Market Burner: No
Used Oil Spec Marketer: No

Hazardous Waste Handler Details

Sequence No: 1
Receive Date: 20200910
Handler Name: SAN JOSE-SANTA CLARA REGIONAL WASTEWATER FACILITY
Source Type: Implementer
Federal Waste Generator Code: N
Generator Code Description: Not a Generator, Verified

Owner/Operator Details

Owner/Operator Ind: Current Operator
Type: Other
Name: WASTEWATER FACILITIES
Date Became Current:
Date Ended Current:
Phone: 408-635-6600
Source Type: Implementer
Street No:
Street 1: 700 LOS ESTEROS ROAD
Street 2:
City: SAN JOSE
State: CA
Country:
Zip Code: 95134

Owner/Operator Ind: Current Owner
Type: Other
Name: SAN JOSE-SANTA CLARA
Street No:
Street 1: 700 LOS ESTEROS ROAD
Street 2:

Map Key	Number of Records	Direction	Distance (mi/ft)	Elev/Diff (ft)	Site	DB

Date Became Current: | **City:** SAN JOSE
Date Ended Current: | **State:** CA
Phone: 408-635-6600 | **Country:**
Source Type: Implementer | **Zip Code:** 95134

---

42 | 60 of 76 | SSE | 0.06 / 302.84 | 12.46 / 7 | **SANTA CLARA WATER POLLUTION**
700 LOS ESTEROS RD
SAN JOSE CA 95134 | **AST SWRCB**

Total Gals: 254876
Owner Name: CITY OF SAN JOSE
Data Source: SWRCB Aboveground Storage Tanks Listing 2005;SWRCB Aboveground Storage Tanks Listing 2007;SWRCB Aboveground Storage Tanks Listing 2006;SWRCB Aboveground Storage Tanks Listing 2003

---

42 | 61 of 76 | SSE | 0.06 / 302.84 | 12.46 / 7 | **WATER POLLUTION CONTROL P**
700 LOS ESTEROS RD
SAN JOSE CA | **UST SWEEPS**

C C: I43-060-402169 | **D Filename:** NSITE6
BOE: | **Page No:** 330
Comp: 402169 | **County:** SANTA CLARA
Status: INACTIVE | **State :** CA
No of Tanks: 13 | **Zip:** 95134
Jurisdict: CITY OF SAN JOSE | **Latitude:** 37.431048
Agency: HAZARDOUS MATERIALS PROGRAM | **Longitude:** -121.964476
Phone: (408) 945-5300 | **Georesult:** S5HPNTSCZA

Tank Details

Tank ID: 000003 | **S Contain:** NONE
O Tank ID: | **Stg:**
SWRCB No: 43-060-402169-000003 | **Storage :** PRODUCT
Removed: | **Storag Type:** PRODUCT
Installed: 01-01-78 | **P Contain:** FIBERGLASS
A Date: | **Content:** DIESEL
Capac: 2000 | **ONA:**
Tank Use: M.V. FUEL | **D File Name:** NTANK6

Tank Details

Tank ID: 000011 | **S Contain:** NONE
O Tank ID: | **Stg:**
SWRCB No: 43-060-402169-000011 | **Storage :** PRODUCT
Removed: | **Storag Type:** PRODUCT
Installed: 01-01-01 | **P Contain:** BARE STEEL
A Date: | **Content:**
Capac: 1500 | **ONA:**
Tank Use: CHEMICAL | **D File Name:** NTANK6

Tank Details

Tank ID: 000008 | **S Contain:** NONE
O Tank ID: | **Stg:**
SWRCB No: 43-060-402169-000008 | **Storage :** PRODUCT
Removed: | **Storag Type:** PRODUCT
Installed: 01-01-01 | **P Contain:** BARE STEEL
A Date: | **Content:**
Capac: 1500 | **ONA:**
Tank Use: CHEMICAL | **D File Name:** NTANK6

Tank Details

Tank ID:	000010	**S Contain:**	NONE
O Tank ID:		**Stg:**	
SWRCB No:	43-060-402169-000010	**Storage :**	WASTE
Removed:		**Storag Type:**	WASTE
Installed:	01-01-01	**P Contain:**	BARE STEEL
A Date:		**Content:**	
Capac:	1500	**ONA:**	
Tank Use:	OIL	**D File Name:**	NTANK6

Tank Details

Tank ID:	000009	**S Contain:**	NONE
O Tank ID:		**Stg:**	
SWRCB No:	43-060-402169-000009	**Storage :**	PRODUCT
Removed:		**Storag Type:**	PRODUCT
Installed:	01-01-01	**P Contain:**	BARE STEEL
A Date:		**Content:**	REG UNLEADED
Capac:	2000	**ONA:**	
Tank Use:	M.V. FUEL	**D File Name:**	NTANK6

Tank Details

Tank ID:	000004	**S Contain:**	NONE
O Tank ID:		**Stg:**	
SWRCB No:	43-060-402169-000004	**Storage :**	PRODUCT
Removed:		**Storag Type:**	PRODUCT
Installed:	01-01-01	**P Contain:**	BARE STEEL
A Date:		**Content:**	LEADED
Capac:	250	**ONA:**	
Tank Use:	M.V. FUEL	**D File Name:**	NTANK6

Tank Details

Tank ID:	000001	**S Contain:**	NONE
O Tank ID:		**Stg:**	
SWRCB No:	43-060-402169-000001	**Storage :**	PRODUCT
Removed:		**Storag Type:**	PRODUCT
Installed:	01-01-61	**P Contain:**	BARE STEEL
A Date:		**Content:**	DIESEL
Capac:	2000	**ONA:**	
Tank Use:	M.V. FUEL	**D File Name:**	NTANK6

Tank Details

Tank ID:	000007	**S Contain:**	NONE
O Tank ID:		**Stg:**	
SWRCB No:	43-060-402169-000007	**Storage :**	WASTE
Removed:		**Storag Type:**	WASTE
Installed:	01-01-01	**P Contain:**	BARE STEEL
A Date:		**Content:**	
Capac:	1500	**ONA:**	
Tank Use:	OIL	**D File Name:**	NTANK6

Tank Details

Tank ID:	000015	**S Contain:**	NONE
O Tank ID:		**Stg:**	
SWRCB No:	43-060-402169-000015	**Storage :**	PRODUCT
Removed:		**Storag Type:**	PRODUCT
Installed:	01-01-01	**P Contain:**	BARE STEEL
A Date:		**Content:**	LEADED
Capac:	500	**ONA:**	

Map Key	Number of Records	Direction	Distance (mi/ft)	Elev/Diff (ft)	Site	DB

Tank Use:	M.V. FUEL	**D File Name:**	NTANK6

Tank Details

Tank ID:	000002	**S Contain:**	NONE
O Tank ID:		**Stg:**	
SWRCB No:	43-060-402169-000002	**Storage :**	PRODUCT
Removed:		**Storag Type:**	PRODUCT
Installed:	01-01-78	**P Contain:**	BARE STEEL
A Date:		**Content:**	DIESEL
Capac:	2000	**ONA:**	
Tank Use:	M.V. FUEL	**D File Name:**	NTANK6

Tank Details

Tank ID:	000014	**S Contain:**	NONE
O Tank ID:		**Stg:**	
SWRCB No:	43-060-402169-000014	**Storage :**	PRODUCT
Removed:		**Storag Type:**	PRODUCT
Installed:	01-01-01	**P Contain:**	BARE STEEL
A Date:		**Content:**	DIESEL
Capac:	2000	**ONA:**	
Tank Use:	M.V. FUEL	**D File Name:**	NTANK6

Tank Details

Tank ID:	000005	**S Contain:**	NONE
O Tank ID:		**Stg:**	
SWRCB No:	43-060-402169-000005	**Storage :**	PRODUCT
Removed:		**Storag Type:**	PRODUCT
Installed:	01-01-01	**P Contain:**	BARE STEEL
A Date:		**Content:**	DIESEL
Capac:	8000	**ONA:**	
Tank Use:	M.V. FUEL	**D File Name:**	NTANK6

Tank Details

Tank ID:	000006	**S Contain:**	NONE
O Tank ID:		**Stg:**	
SWRCB No:	43-060-402169-000006	**Storage :**	PRODUCT
Removed:		**Storag Type:**	PRODUCT
Installed:	01-01-01	**P Contain:**	BARE STEEL
A Date:		**Content:**	DIESEL
Capac:	10000	**ONA:**	
Tank Use:	M.V. FUEL	**D File Name:**	NTANK6

Map Key	Number of Records	Direction	Distance (mi/ft)	Elev/Diff (ft)	Site	DB
42	62 of 76	SSE	0.06 / 302.84	12.46 / 7	WATER POLLUTION CONTROL P 700 LOS ESTEROS RD SAN JOSE CA	UST SWEEPS

C C:	A43-060-402169	**D Filename:**	SITE01B
BOE:		**Page No:**	243
Comp:	402169	**County:**	SANTA CLARA
Status:	ACTIVE	**State :**	CA
No of Tanks:	2	**Zip:**	95134
Jurisdict:	CITY OF SAN JOSE	**Latitude:**	37.431048
Agency:	HAZARDOUS MATERIALS PROGRAM	**Longitude:**	-121.964476
Phone:		**Georesult:**	S5HPNTSCZA

Tank Details

Tank ID:	000013	**S Contain:**	

Map Key	Number of Records	Direction	Distance (mi/ft)	Elev/Diff (ft)	Site	DB

O Tank ID:		**Stg:**	P
SWRCB No:	43-060-402169-000013	**Storage :**	
Removed:		**Storag Type:**	PRODUCT
Installed:		**P Contain:**	
A Date:		**Content:**	DIESEL
Capac:	2500	**ONA:**	
Tank Use:	M.V. FUEL	**D File Name:**	TANK1B

Tank Details

Tank ID:	000012	**S Contain:**	
O Tank ID:		**Stg:**	P
SWRCB No:	43-060-402169-000012	**Storage :**	
Removed:		**Storag Type:**	PRODUCT
Installed:		**P Contain:**	
A Date:		**Content:**	REG UNLEADED
Capac:	2500	**ONA:**	
Tank Use:	M.V. FUEL	**D File Name:**	TANK1B

42	63 of 76	SSE	0.06 / 302.84	12.46 / 7	**NATIONAL COATINGS AND LINING COMPANY** **700 LOS ESTEROS ROAD** **SAN JOSE CA 95134**	**RCRA NON GEN**

EPA Handler ID:	CAC003093132
Gen Status Universe:	No Report
Contact Name:	STEPHEN STEWART
Contact Address:	26713 MADISON AVE , , MURRIETA , CA, 92562 ,
Contact Phone No and Ext:	951-805-2171
Contact Email:	JPARWIZ@ALLCLEANHAZ.COM
Contact Country:	
County Name:	SANTA CLARA
EPA Region:	09
Land Type:	
Receive Date:	20201116
Location Latitude:	
Location Longitude:	

Violation/Evaluation Summary

Note:	NO RECORDS: As of Apr 2023, there are no Compliance Monitoring and Enforcement (violation) records associated with this facility (EPA ID).

Handler Summary

Importer Activity:	No
Mixed Waste Generator:	No
Transporter Activity:	No
Transfer Facility:	No
Onsite Burner Exemption:	No
Furnace Exemption:	No
Underground Injection Activity:	No
Commercial TSD:	No
Used Oil Transporter:	No
Used Oil Transfer Facility:	No
Used Oil Processor:	No
Used Oil Refiner:	No
Used Oil Burner:	No
Used Oil Market Burner:	No
Used Oil Spec Marketer:	No

Hazardous Waste Handler Details

Map Key	Number of Records	Direction	Distance (mi/ft)	Elev/Diff (ft)	Site	DB

Sequence No: 1
Receive Date: 20201116
Handler Name: NATIONAL COATINGS AND LINING COMPANY
Source Type: Implementer
Federal Waste Generator Code: N
Generator Code Description: Not a Generator, Verified

Owner/Operator Details

Owner/Operator Ind:	Current Operator	**Street No:**	
Type:	Other	**Street 1:**	26713 MADISON AVE
Name:	STEPHEN STEWART	**Street 2:**	
Date Became Current:		**City:**	MURRIETA
Date Ended Current:		**State:**	CA
Phone:	951-805-2171	**Country:**	
Source Type:	Implementer	**Zip Code:**	92562

Owner/Operator Ind:	Current Owner	**Street No:**	
Type:	Other	**Street 1:**	26713 MADISON AVE
Name:	NATIONAL COATINGS INC.	**Street 2:**	
Date Became Current:		**City:**	MURRIETA
Date Ended Current:		**State:**	CA
Phone:	951-471-3388	**Country:**	
Source Type:	Implementer	**Zip Code:**	92562

42	64 of 76	SSE	0.06 / 302.84	12.46 / 7	ANAGERIA SERVICES 700 LOS ESTEROS RD. SAN JOSE CA 95134	RCRA NON GEN

EPA Handler ID: CAC003111343
Gen Status Universe: No Report
Contact Name: AL GARDENER
Contact Address: 5780 FLEET ST. STE. 310 , , CARLSBAD , CA, 92008 ,
Contact Phone No and Ext: 760-436-8870
Contact Email: ALBERT.GARDNER@ANAGERIA.COM
Contact Country:
County Name: SANTA CLARA
EPA Region: 09
Land Type:
Receive Date: 20210323
Location Latitude:
Location Longitude:

Violation/Evaluation Summary

Note: NO RECORDS: As of Apr 2023, there are no Compliance Monitoring and Enforcement (violation) records associated with this facility (EPA ID).

Handler Summary

Importer Activity: No
Mixed Waste Generator: No
Transporter Activity: No
Transfer Facility: No
Onsite Burner Exemption: No
Furnace Exemption: No
Underground Injection Activity: No
Commercial TSD: No
Used Oil Transporter: No
Used Oil Transfer Facility: No
Used Oil Processor: No
Used Oil Refiner: No
Used Oil Burner: No
Used Oil Market Burner: No
Used Oil Spec Marketer: No

Map Key	Number of Records	Direction	Distance (mi/ft)	Elev/Diff (ft)	Site	DB

Hazardous Waste Handler Details

Sequence No:	1
Receive Date:	20210323
Handler Name:	ANAGERIA SERVICES
Source Type:	Implementer
Federal Waste Generator Code:	N
Generator Code Description:	Not a Generator, Verified

Owner/Operator Details

Owner/Operator Ind:	Current Owner	***Street No:***	
Type:	Other	***Street 1:***	5780 FLEET ST. STE. 310
Name:	ANAGERIA SERVICES	***Street 2:***	
Date Became Current:		***City:***	CARLSBAD
Date Ended Current:		***State:***	CA
Phone:	760-436-8870	***Country:***	
Source Type:	Implementer	***Zip Code:***	92008

Owner/Operator Ind:	Current Operator	***Street No:***	
Type:	Other	***Street 1:***	5780 FLEET ST. STE. 310
Name:	AL GARDENER	***Street 2:***	
Date Became Current:		***City:***	CARLSBAD
Date Ended Current:		***State:***	CA
Phone:	760-436-8870	***Country:***	
Source Type:	Implementer	***Zip Code:***	92008

42	***65 of 76***	***SSE***	***0.06 / 302.84***	***12.46 / 7***	***NATIONAL COATINGS AND LINING COMPANY 700 LOS ESTEROS ROAD SAN JOSE CA 95134***	***RCRA NON GEN***

EPA Handler ID:	CAC003112780
Gen Status Universe:	No Report
Contact Name:	STEPHEN STEWART
Contact Address:	26713 MADISON AVE , , MURRIETA , CA, 92562 ,
Contact Phone No and Ext:	951-805-2171
Contact Email:	JPARWIZ@ALLCLEANHAZ.COM
Contact Country:	
County Name:	SANTA CLARA
EPA Region:	09
Land Type:	
Receive Date:	20210331
Location Latitude:	
Location Longitude:	

Violation/Evaluation Summary

Note:	NO RECORDS: As of Apr 2023, there are no Compliance Monitoring and Enforcement (violation) records associated with this facility (EPA ID).

Handler Summary

Importer Activity:	No
Mixed Waste Generator:	No
Transporter Activity:	No
Transfer Facility:	No
Onsite Burner Exemption:	No
Furnace Exemption:	No
Underground Injection Activity:	No
Commercial TSD:	No
Used Oil Transporter:	No

Used Oil Transfer Facility:	No
Used Oil Processor:	No
Used Oil Refiner:	No
Used Oil Burner:	No
Used Oil Market Burner:	No
Used Oil Spec Marketer:	No

Hazardous Waste Handler Details

Sequence No:	1
Receive Date:	20210331
Handler Name:	NATIONAL COATINGS AND LINING COMPANY
Source Type:	Implementer
Federal Waste Generator Code:	N
Generator Code Description:	Not a Generator, Verified

Owner/Operator Details

Owner/Operator Ind:	Current Owner	**Street No:**	
Type:	Other	**Street 1:**	26713 MADISON AVE
Name:	NATIONAL COATING INC.	**Street 2:**	
Date Became Current:		**City:**	MURRIETA
Date Ended Current:		**State:**	CA
Phone:	951-471-3388	**Country:**	
Source Type:	Implementer	**Zip Code:**	92562
Owner/Operator Ind:	Current Operator	**Street No:**	
Type:	Other	**Street 1:**	26713 MADISON AVE
Name:	STEPHEN STEWART	**Street 2:**	
Date Became Current:		**City:**	MURRIETA
Date Ended Current:		**State:**	CA
Phone:	951-805-2171	**Country:**	
Source Type:	Implementer	**Zip Code:**	92562

Map Key	Number of Records	Direction	Distance (mi/ft)	Elev/Diff (ft)	Site	DB
42	66 of 76	SSE	0.06 / 302.84	12.46 / 7	SAN JOSE/SANTA CLARA WPCP 700 LOS ESTEROS ROAD SAN JOSE CA 95134	GEOTRACKER

Global ID:	NPD100051475	**County:**	SANTA CLARA
Status:	ACTIVE	**Latitude:**	37.431979
Status Date:	4/1/2020	**Longitude:**	-121.953651
Site Facility Type:	* NPDES	**Rwqcb Region:**	

Sites from GeoTracker Cleanup Sites Data Download - Facilities Detail

RB Case No:	
Local Case No:	
Begin Date:	2019-07-01 00:00:00
Lead Agency:	SAN FRANCISCO BAY RWQCB (REGION 2)
CUF Case:	NO
Local Agency:	
CalEnvScreen Score:	
EPA Region:	9
Qty Rlsd Gallons:	
Potential COC:	
How Discovered:	
Stop Method:	
Stop Description:	
Case Worker:	
Military DoD Site:	No
Leak Reported Dt:	
No Further Action Dt:	
Potential Media of Concern:	
How Discovered Description:	
Calwater Watershed Name:	Santa Clara - Coyote Creek (205.30)

DWR GW Subbasin Name: Santa Clara Valley - Santa Clara (2-009.02)
Disadvantaged Community:
Coordinate Source:
Discharge Cause:
Discharge Source:
Facility Project Sub Type:
Calenviroscreen 3 Score: 81-85%
Calenviroscreen 4 Score: 65-70%
File Location:
Site History:

Sites from GeoTracker Cleanup Sites Data Download - Regulatory Activity

Action: Sampling and Analysis Plan
Action Type: RESPONSE
Date : 2020-11-23 00:00:00

Action: POTW Questionnaire
Action Type: RESPONSE
Date : 2021-10-19 00:00:00

Action: Special Studies and Investigations
Action Type: RESPONSE
Date : 2021-10-21 00:00:00

Sites from GeoTracker Cleanup Sites Data Download - Status History (as of May 25, 2023)

Status: Active
Status Date: 2020-04-01 00:00:00

Status: Open - Case Begin Date
Status Date: 2019-07-01 00:00:00

Status: Active
Status Date: 2019-07-01 00:00:00

Sites from GeoTracker Search - Regulatory Profile (as of May 25, 2023)

Project Status:
CUF Claim No:
CUF Amount Paid:
Potential COC: NONE SPECIFIED
WDR Place Type:
WDR File No:
WDR Order No:
Cleanup Status Detail: ACTIVE
Cleanup History Link: https://geotracker.waterboards.ca.gov/profile_report_include?global_id=NPD100051475&tabname=regulatoryhistory
Potential Media of Concern: NONE SPECIFIED
User Defined Beneficial Use:
Designated Beneficial Use: MUN, AGR, IND, PROC
Designated Beneficl Use Desc: Municipal and Domestic Supply, Agricultural Supply, Industrial Service Supply, Industrial Process Supply
DWR GW Sub Basin: Santa Clara Valley - Santa Clara (2-009.02)
CalWater Watershed Name: Santa Clara - Coyote Creek (205.30)
Post Closure Site Management:
Future Land Use Reorted:
Cleanup Oversight Agencies: SAN FRANCISCO BAY RWQCB (REGION 2) (LEAD)
CUF Priority Assigned:
Project Oversight Agencies:
Facility Type:
Composting Method:
Groundwater Monitoring Freque:
File Location:
Report Link: https://geotracker.waterboards.ca.gov/profile_report?global_id=NPD100051475

Site History:

No site history available

Sites from GeoTracker Search - Regulatory Activities (as of May 25, 2023)

Action Type: Response Requested - Reports
Action: Special Studies and Investigations
Action Date: 10/21/2021
Received Issue Date: 10/21/2021
Doc Link: https://geotracker.waterboards.ca.gov/view_documents_all?global_id=NPD100051475&doc_id=6098784
Title Description Comments:

PFAS in Bay Area POTWs Phase 1 Results Memo

Action Type: Response Requested - Other
Action: POTW Questionnaire
Action Date: 10/19/2021
Received Issue Date: 10/19/2021
Doc Link: https://geotracker.waterboards.ca.gov/view_documents_all?global_id=NPD100051475&doc_id=6059611
Title Description Comments:

San Jose/Santa Clara POTW PFAS Questionnaire

Action Type: Response Requested - Workplans
Action: Sampling and Analysis Plan
Action Date: 11/23/2020
Received Issue Date: 11/23/2020
Doc Link: https://geotracker.waterboards.ca.gov/view_documents_all?global_id=NPD100051475&doc_id=6056170
Title Description Comments:

SAP for Study of PFAS in Bay Area POTWS: Phase 1

Action Type: Response Requested - Other
Action: Volumetric Reporting
Action Date:
Received Issue Date: 4/20/2020
Doc Link:
Title Description Comments:

Volumetric Reporting 2019

Action Type: Response Requested - Other
Action: Volumetric Reporting
Action Date:
Received Issue Date: 3/8/2022
Doc Link:
Title Description Comments:

Volumetric Reporting 2021

Action Type: Response Requested - Other
Action: Volumetric Reporting
Action Date:
Received Issue Date: 6/6/2022
Doc Link:
Title Description Comments:

Volumetric Reporting 2021

Action Type: Response Requested - Other
Action: Volumetric Reporting

Action Date:
Received Issue Date: 5/4/2022
Doc Link:
Title Description Comments:

Volumetric Reporting 2021

Action Type: Response Requested - Other
Action: Volumetric Reporting
Action Date:
Received Issue Date: 3/23/2021
Doc Link:
Title Description Comments:

Volumetric Reporting 2020

Action Type: Response Requested - Other
Action: Volumetric Reporting
Action Date:
Received Issue Date: 3/21/2023
Doc Link:
Title Description Comments:

Volumetric Reporting 2022

Sites from GeoTracker Search - Documents (as of May 25, 2023)

Title: BACWA PFAS MONITORING REPORT - BIOSOLIDS SAMPLES LABORATORY REPORTS
Title Link: https://geotracker.waterboards.ca.gov/esi/uploads/geo_report/2156429588/NPD100051475.PDF
Type: MONITORING REPORT - OTHER
Submitted:
Submitted By: ADAM WONG (CONTRACTOR)
Document Type: Monitoring Reports
Document Date: 8/30/2021*
Size : 255,557 KB

Title: PFAS IN BAY AREA POTWS PHASE 1 RESULTS MEMO
Title Link: https://geotracker.waterboards.ca.gov/view_documents?global_id=NPD100051475&document_id=6098784
Type: SPECIAL STUDIES AND INVESTIGATIONS
Submitted:
Submitted By: KIMBERLEE WEST (REGULATOR)
Document Type: Site Documents
Document Date: 10/21/2021
Size :

Title: SAP FOR STUDY OF PFAS IN BAY AREA POTWS: PHASE 1 - REGULATOR RESPONSE
Title Link: https://geotracker.waterboards.ca.gov/view_documents?global_id=NPD100051475&document_id=6056170
Type: SAMPLING AND ANALYSIS PLAN
Submitted:
Submitted By: WENDY LINCK (REGULATOR)
Document Type: Site Documents
Document Date: 11/23/2020
Size :

Title: BACWA PFAS MONITORING REPORT
Title Link: https://geotracker.waterboards.ca.gov/esi/uploads/geo_report/8994362592/NPD100051475.PDF
Type: MONITORING REPORT - OTHER
Submitted:
Submitted By: ADAM WONG (CONTRACTOR)
Document Type: Monitoring Reports
Document Date: 8/30/2021*
Size : 24,665 KB

Title: SAN JOSE/SANTA CLARA POTW PFAS QUESTIONNAIRE - REGULATOR RESPONSE
Title Link: https://geotracker.waterboards.ca.gov/view_documents?global_id=NPD100051475&document_id=6059611

Map Key	Number of Records	Direction	Distance (mi/ft)	Elev/Diff (ft)	Site	DB

Type: POTW QUESTIONNAIRE
Submitted:
Submitted By: ROYA RAHEB (REGULATOR)
Document Type: Site Documents
Document Date: 10/19/2021
Size :

Title: BACWA PFAS MONITORING REPORT - AQUEOUS SAMPLES LABORATORY REPORTS
Title Link: https://geotracker.waterboards.ca.gov/esi/uploads/geo_report/8248233199/NPD100051475.PDF
Type: MONITORING REPORT - OTHER
Submitted:
Submitted By: ADAM WONG (CONTRACTOR)
Document Type: Monitoring Reports
Document Date: 8/30/2021*
Size : 387,033 KB

Sites from GeoTracker Search - Cleanup Status History

Status: Open - Case Begin Date
Date : 7/1/2019

Status: Active
Date : 4/1/2020

Status: Active
Date : 7/1/2019

42	67 of 76	SSE	0.06 / 302.84	12.46 / 7	SAN JOSE-SANTA CLARA REGIONAL WASTEWATER FACILITY 700 LOS ESTEROS RD SAN JOSE CA 95134	CLEANUP SITES

Global ID: T10000018578
Status: OPEN - LONG TERM MANAGEMENT
Status Date: 2/14/2022
Site Facility Type: CLEANUP PROGRAM SITE
Data Source: Cleanup Program Sites from GeoTracker Search; Cleanup Sites from GeoTracker Cleanup Sites Data Download
County: SANTA CLARA
Latitude: 37.43178
Longitude: -121.94588
RWQCB Region:

Cleanup Sites from GeoTracker Cleanup Sites Data Download - Facilities Detail

RB Case No:
Local Case No:
Begin Date: 1/24/2022
Lead Agency: SAN FRANCISCO BAY RWQCB (REGION 2)
Local Agency: SAN JOSE, CITY OF
CUF Case: NO
CalEnvScreen Score:
EPA Region: 9
Qty Rlsd Gallons:
Potential COC: Polychlorinated biphenyls (PCBs)
How Discovered:
Stop Method:
Stop Description:
Case Worker: KHK
Military DoD Site: No
Leak Reported Dt:
No Further Action Dt:
Potential Media of Concern: Contaminated Surface / Structure, Soil
How Discovered Description:
Calwater Watershed Name: Santa Clara - Coyote Creek (205.30)
DWR GW Subbasin Name: Santa Clara Valley - Santa Clara (2-009.02)
Disadvantaged Community:
Coordinate Source:
Discharge Cause:
Discharge Source:

Facility Project Sub Type:
Calenviroscreen 3 Score: 81-85%
Calenviroscreen 4 Score: 65-70%
File Location:
Site History:

Cleanup Sites from GeoTracker Cleanup Sites Data Download - Status History

Status: Open - Case Begin Date
Status Date: 2022-01-24 00:00:00

Status: Open - Long Term Management
Status Date: 2022-02-14 00:00:00

Cleanup Sites from GeoTracker Cleanup Sites Data Download - Regulatory Contacts

Contact Type: Regional Board Caseworker - Primary Caseworker
Contact Name: KATIE KULHA
Organization Name: SAN FRANCISCO BAY RWQCB (REGION 2)
Address: 1515 Clay St, Suite 1400
City: OAKLAND
Email: katie.kulha@waterboards.ca.gov
Phone No: 5106222481

Cleanup Program Sites from GeoTracker Search - Regulatory Profile

Project Status:
Cuf Claim No:
CUF Priority Assign:
CUF Amount Paid:
Composting Method:
Facility Type:
WDR Place Type:
WDR File No:
WDR Order No:
File Location:
User Defined Beneficial Use:
Designated Beneficial Use: MUN, AGR, IND, PROC
Designated Beneficl Use Desc: Municipal and Domestic Supply, Agricultural Supply, Industrial Service Supply, Industrial Process Supply
Project Oversight Agencies:
Report Link: https://geotracker.waterboards.ca.gov/profile_report?global_id=T10000018578
Cleanup Status Detail: OPEN - LONG TERM MANAGEMENT AS OF 2/14/2022
Potential COC: POLYCHLORINATED BIPHENYLS (PCBS)
Potential Media of Concern: CONTAMINATED SURFACE / STRUCTURE, SOIL
Groundwater Monitoring Freq:
DWR GW Sub Basin: Santa Clara Valley - Santa Clara (2-009.02)
CalWater Watershed Name: Santa Clara - Coyote Creek (205.30)
Post Closure Site Management:
Future Land Use:
Cleanup Oversight Agencies: SAN FRANCISCO BAY RWQCB (REGION 2) (LEAD)
CASEWORKER: KATIE KULHA
Cleanup History Link: https://geotracker.waterboards.ca.gov/profile_report_include?global_id=T10000018578&tabname=regulatoryhistory
Site History:

No site history available

Sites from GeoTracker Search - Regulatory Activities (as of May 25, 2023)

Action Type: Other Regulatory Actions
Action: Annual Estimation Letter
Action Date: 7/7/2022
Received Issue Date: 7/7/2022

Doc Link: https://geotracker.waterboards.ca.gov/view_documents?global_id=T10000018578&enforcement_id=6499305&temptable=ENFORCEMENT

Title Description Comments:

Annual Estimate Letter FY 2022/2023

Action Type: Agreements
Action: Cost Recovery Agreement / N. of Reimbursement
Action Date: 1/24/2022
Received Issue Date: 1/24/2022
Doc Link: https://geotracker.waterboards.ca.gov/view_documents?global_id=T10000018578&enforcement_id=6487343&temptable=ENFORCEMENT

Title Description Comments:

Cost Recovery Agreement

Sites from GeoTracker Search - Documents (as of May 25, 2023)

Document Type: Site Documents ***Document Date:*** 1/24/2022
Type: COST RECOVERY AGREEMENT / N. OF REIMBURSEMENT ***Submitted:***
Submitted By: KATIE KULHA (REGULATOR)
Title: COST RECOVERY AGREEMENT
Title Link: https://geotracker.waterboards.ca.gov/view_documents?global_id=T10000018578&enforcement_id=6487343

Document Type: Site Documents ***Document Date:*** 7/7/2022
Type: ANNUAL ESTIMATION LETTER ***Submitted:***
Submitted By: KATIE KULHA (REGULATOR)
Title: ANNUAL ESTIMATE LETTER FY 2022/2023
Title Link: https://geotracker.waterboards.ca.gov/view_documents?global_id=T10000018578&enforcement_id=6499305

Sites from GeoTracker Search - Cleanup Status History (as of May 25, 2023)

Status: Open - Case Begin Date
Date: 1/24/2022

Status: Open - Long Term Management
Date: 2/14/2022

Map Key	Number of Records	Direction	Distance (mi/ft)	Elev/Diff (ft)	Site	DB
42	68 of 76	SSE	0.06 / 302.84	12.46 / 7	ANAERGIA 700 LOS ESTEROS RD. SAN JOSE CA 95134	RCRA NON GEN

EPA Handler ID: CAC003169480
Gen Status Universe: No Report
Contact Name: ALBERT GARDNER
Contact Address: 705 PALOMAR AIRPORT RD. SUITE 200 , , CARLSBAD , CA, 92011 ,
Contact Phone No and Ext: 619-916-7234
Contact Email: ALBERT.GARDNER@ANAERGIA.COM
Contact Country:
County Name: SANTA CLARA
EPA Region: 09
Land Type:
Receive Date: 20220404
Location Latitude:
Location Longitude:

Violation/Evaluation Summary

Note: NO RECORDS: As of Apr 2023, there are no Compliance Monitoring and Enforcement (violation) records associated with this facility (EPA ID).

Map Key	Number of Records	Direction	Distance (mi/ft)	Elev/Diff (ft)	Site	DB

Handler Summary

Importer Activity:	No
Mixed Waste Generator:	No
Transporter Activity:	No
Transfer Facility:	No
Onsite Burner Exemption:	No
Furnace Exemption:	No
Underground Injection Activity:	No
Commercial TSD:	No
Used Oil Transporter:	No
Used Oil Transfer Facility:	No
Used Oil Processor:	No
Used Oil Refiner:	No
Used Oil Burner:	No
Used Oil Market Burner:	No
Used Oil Spec Marketer:	No

Hazardous Waste Handler Details

Sequence No:	1
Receive Date:	20220404
Handler Name:	ANAERGIA
Source Type:	Implementer
Federal Waste Generator Code:	N
Generator Code Description:	Not a Generator, Verified

Owner/Operator Details

Owner/Operator Ind:	Current Owner	***Street No:***	
Type:	Other	***Street 1:***	705 PALOMAR AIRPORT RD. SUITE 200
Name:	ANAERGIA LEBROW	***Street 2:***	
Date Became Current:		***City:***	CARLSBAD
Date Ended Current:		***State:***	CA
Phone:	919-916-7234	***Country:***	
Source Type:	Implementer	***Zip Code:***	92011
Owner/Operator Ind:	Current Operator	***Street No:***	
Type:	Other	***Street 1:***	705 PALOMAR AIRPORT RD. SUITE 200
Name:	ALBERT GARDNER	***Street 2:***	
Date Became Current:		***City:***	CARLSBAD
Date Ended Current:		***State:***	CA
Phone:	619-916-7234	***Country:***	
Source Type:	Implementer	***Zip Code:***	92011

Map Key	Number of Records	Direction	Distance (mi/ft)	Elev/Diff (ft)	Site	DB
42	69 of 76	SSE	0.06 / 302.84	12.46 / 7	ANAERGIA 700 LOS ESTEROS RD. SAN JOSE CA 95134	RCRA NON GEN

EPA Handler ID:	CAC003181965
Gen Status Universe:	No Report
Contact Name:	JEREMY METTS
Contact Address:	705 PALOMAR AIRPORT RD. SUITE 200 , , CARLSBAD , CA, 92011 ,
Contact Phone No and Ext:	520-461-4027
Contact Email:	JEREMY.METTS@ANAERGIA.COM
Contact Country:	
County Name:	SANTA CLARA
EPA Region:	09
Land Type:	
Receive Date:	20220622
Location Latitude:	
Location Longitude:	

Violation/Evaluation Summary

Map Key	Number of Records	Direction	Distance (mi/ft)	Elev/Diff (ft)	Site	DB

Note: NO RECORDS: As of Apr 2023, there are no Compliance Monitoring and Enforcement (violation) records associated with this facility (EPA ID).

Handler Summary

Importer Activity:	No
Mixed Waste Generator:	No
Transporter Activity:	No
Transfer Facility:	No
Onsite Burner Exemption:	No
Furnace Exemption:	No
Underground Injection Activity:	No
Commercial TSD:	No
Used Oil Transporter:	No
Used Oil Transfer Facility:	No
Used Oil Processor:	No
Used Oil Refiner:	No
Used Oil Burner:	No
Used Oil Market Burner:	No
Used Oil Spec Marketer:	No

Hazardous Waste Handler Details

Sequence No:	1
Receive Date:	20220622
Handler Name:	ANAERGIA
Source Type:	Implementer
Federal Waste Generator Code:	N
Generator Code Description:	Not a Generator, Verified

Owner/Operator Details

Owner/Operator Ind:	Current Owner	**Street No:**	
Type:	Other	**Street 1:**	705 PALOMAR AIRPORT RD. SUITE 200
Name:	ANAERGIA HILL	**Street 2:**	
Date Became Current:		**City:**	CARLSBAD
Date Ended Current:		**State:**	CA
Phone:	520-461-4027	**Country:**	
Source Type:	Implementer	**Zip Code:**	92011
Owner/Operator Ind:	Current Operator	**Street No:**	
Type:	Other	**Street 1:**	705 PALOMAR AIRPORT RD. SUITE 200
Name:	JEREMY METTS	**Street 2:**	
Date Became Current:		**City:**	CARLSBAD
Date Ended Current:		**State:**	CA
Phone:	520-461-4027	**Country:**	
Source Type:	Implementer	**Zip Code:**	92011

42	70 of 76	SSE	0.06 / 302.84	12.46 / 7	**NATIONAL COATINGS & LINING CO.** **700 LOS ESTEROS** **SAN JOSE CA 92562**	**RCRA NON GEN**

EPA Handler ID:	CAC003184077
Gen Status Universe:	No Report
Contact Name:	STEPHEN STEWART
Contact Address:	2673 MADISON AVE , , MURRIETA , CA, 92562 ,
Contact Phone No and Ext:	951-805-2171
Contact Email:	JPARWIZ@ALLCLEANHAZ.COM
Contact Country:	
County Name:	SANTA CLARA
EPA Region:	09
Land Type:	
Receive Date:	20220706

Location Latitude:
Location Longitude:

Violation/Evaluation Summary

Note: NO RECORDS: As of Apr 2023, there are no Compliance Monitoring and Enforcement (violation) records associated with this facility (EPA ID).

Handler Summary

Importer Activity:	No
Mixed Waste Generator:	No
Transporter Activity:	No
Transfer Facility:	No
Onsite Burner Exemption:	No
Furnace Exemption:	No
Underground Injection Activity:	No
Commercial TSD:	No
Used Oil Transporter:	No
Used Oil Transfer Facility:	No
Used Oil Processor:	No
Used Oil Refiner:	No
Used Oil Burner:	No
Used Oil Market Burner:	No
Used Oil Spec Marketer:	No

Hazardous Waste Handler Details

Sequence No:	1
Receive Date:	20220706
Handler Name:	NATIONAL COATINGS & LINING CO.
Source Type:	Implementer
Federal Waste Generator Code:	N
Generator Code Description:	Not a Generator, Verified

Owner/Operator Details

Owner/Operator Ind:	Current Owner	**Street No:**	
Type:	Other	**Street 1:**	2673 MADISON AVE
Name:	NATIONAL COATINGS & LINING CO.	**Street 2:**	
Date Became Current:		**City:**	MURRIETA
Date Ended Current:		**State:**	CA
Phone:	951-805-2171	**Country:**	
Source Type:	Implementer	**Zip Code:**	92562

Owner/Operator Ind:	Current Operator	**Street No:**	
Type:	Other	**Street 1:**	2673 MADISON AVE
Name:	STEPHEN STEWART	**Street 2:**	
Date Became Current:		**City:**	MURRIETA
Date Ended Current:		**State:**	CA
Phone:	951-805-2171	**Country:**	
Source Type:	Implementer	**Zip Code:**	92562

Map Key	Number of Records	Direction	Distance (mi/ft)	Elev/Diff (ft)	Site	DB
42	71 of 76	SSE	0.06 / 302.84	12.46 / 7	San Jose/Santa Clara WPCP 700 Los Esteros Road San Jose CA	PFAS SAMPLING

Global ID:	NPD100051475	**Latitude:**	37.431979
Location ID:	BIO-001	**Longitude:**	-121.953651
Field Pt Class:	CS		
Site Use:	NPDES		
Site Type:	NPDES		

PFAS Chemicals

Sample ID:	SJSC-BIO-F-Grab-TOP	***Reporting Limit:***	1.596
Matrix:	Solid	***Detection Limit:***	0.399
Chemical:	PFDOS_A	***QRAA:***	0
Qualifier:	<	***Units:***	UG/KG
Value :	0.399	***Date:***	8/23/2020
Lab Notes:		***Regional Board:***	SAN FRANCISCO BAY RWQCB (REGION 2)

Sample ID:	SJSC-BIO-R-Grab-TOP	***Reporting Limit:***	4.12
Matrix:	Solid	***Detection Limit:***	1.03
Chemical:	ETFOSA	***QRAA:***	0
Qualifier:	ND	***Units:***	UG/KG
Value :	1.13	***Date:***	8/23/2020
Lab Notes:	J	***Regional Board:***	SAN FRANCISCO BAY RWQCB (REGION 2)

Sample ID:	SJSC-BIO-R-Grab-TOP	***Reporting Limit:***	1.644
Matrix:	Solid	***Detection Limit:***	0.411
Chemical:	PFHPA	***QRAA:***	0
Qualifier:	=	***Units:***	UG/KG
Value :	2.91	***Date:***	8/23/2020
Lab Notes:		***Regional Board:***	SAN FRANCISCO BAY RWQCB (REGION 2)

Sample ID:	SJSC-BIO-F-Grab-TOP	***Reporting Limit:***	39.92
Matrix:	Solid	***Detection Limit:***	9.98
Chemical:	7:3FTCA	***QRAA:***	0
Qualifier:	<	***Units:***	UG/KG
Value :	9.98	***Date:***	8/23/2020
Lab Notes:		***Regional Board:***	SAN FRANCISCO BAY RWQCB (REGION 2)

Sample ID:	SJSC-BIO-R-Grab-TOP	***Reporting Limit:***	1.652
Matrix:	Solid	***Detection Limit:***	0.413
Chemical:	PFPES	***QRAA:***	0
Qualifier:	<	***Units:***	UG/KG
Value :	0.413	***Date:***	8/23/2020
Lab Notes:		***Regional Board:***	SAN FRANCISCO BAY RWQCB (REGION 2)

Sample ID:	SJSC-BIO-F-Grab-TOP	***Reporting Limit:***	39.92
Matrix:	Solid	***Detection Limit:***	9.98
Chemical:	5:3FTCA	***QRAA:***	0
Qualifier:	<	***Units:***	UG/KG
Value :	9.98	***Date:***	8/23/2020
Lab Notes:		***Regional Board:***	SAN FRANCISCO BAY RWQCB (REGION 2)

Sample ID:	SJSC-BIO-R-Grab-TOP	***Reporting Limit:***	6.56
Matrix:	Solid	***Detection Limit:***	1.64
Chemical:	PFBA	***QRAA:***	0
Qualifier:	ND	***Units:***	UG/KG
Value :	3.37	***Date:***	8/23/2020
Lab Notes:	J	***Regional Board:***	SAN FRANCISCO BAY RWQCB (REGION 2)

Sample ID:	SJSC-BIO-R-Grab-TOP	***Reporting Limit:***	41.2
Matrix:	Solid	***Detection Limit:***	10.3
Chemical:	5:3FTCA	***QRAA:***	0
Qualifier:	<	***Units:***	UG/KG
Value :	10.3	***Date:***	8/23/2020
Lab Notes:		***Regional Board:***	SAN FRANCISCO BAY RWQCB (REGION 2)

Sample ID:	SJSC-BIO-R-Grab-TOP	***Reporting Limit:***	1.644
Matrix:	Solid	***Detection Limit:***	0.411
Chemical:	PFNS	***QRAA:***	0
Qualifier:	<	***Units:***	UG/KG
Value :	0.411	***Date:***	8/23/2020
Lab Notes:		***Regional Board:***	SAN FRANCISCO BAY RWQCB (REGION 2)

Sample ID:	SJSC-BIO-F-Grab-TOP	***Reporting Limit:***	6.4
Matrix:	Solid	***Detection Limit:***	1.6
Chemical:	PFBA	***QRAA:***	0
Qualifier:	ND	***Units:***	UG/KG

Value :	3.01	**Date:**	8/23/2020
Lab Notes:	J	**Regional Board:**	SAN FRANCISCO BAY RWQCB (REGION 2)
Sample ID:	SJSC-BIO-F-Grab-TOP	**Reporting Limit:**	1.596
Matrix:	Solid	**Detection Limit:**	0.399
Chemical:	PFBSA	**QRAA:**	0
Qualifier:	=	**Units:**	UG/KG
Value :	4.81	**Date:**	8/23/2020
Lab Notes:		**Regional Board:**	SAN FRANCISCO BAY RWQCB (REGION 2)
Sample ID:	SJSC-BIO-R-Grab-TOP	**Reporting Limit:**	6.56
Matrix:	Solid	**Detection Limit:**	1.64
Chemical:	8:2FTS	**QRAA:**	0
Qualifier:	ND	**Units:**	UG/KG
Value :	1.91	**Date:**	8/23/2020
Lab Notes:	J	**Regional Board:**	SAN FRANCISCO BAY RWQCB (REGION 2)
Sample ID:	SJSC-BIO-F-Grab-TOP	**Reporting Limit:**	6.08
Matrix:	Solid	**Detection Limit:**	1.52
Chemical:	HFPO-DA	**QRAA:**	0
Qualifier:	<	**Units:**	UG/KG
Value :	1.52	**Date:**	8/23/2020
Lab Notes:		**Regional Board:**	SAN FRANCISCO BAY RWQCB (REGION 2)
Sample ID:	SJSC-BIO-F-Grab-TOP	**Reporting Limit:**	1.596
Matrix:	Solid	**Detection Limit:**	0.399
Chemical:	PFNS	**QRAA:**	0
Qualifier:	<	**Units:**	UG/KG
Value :	0.399	**Date:**	8/23/2020
Lab Notes:		**Regional Board:**	SAN FRANCISCO BAY RWQCB (REGION 2)
Sample ID:	SJSC-BIO-F-Grab-TOP	**Reporting Limit:**	1.836
Matrix:	Solid	**Detection Limit:**	0.459
Chemical:	MEFOSA	**QRAA:**	0
Qualifier:	<	**Units:**	UG/KG
Value :	0.459	**Date:**	8/23/2020
Lab Notes:		**Regional Board:**	SAN FRANCISCO BAY RWQCB (REGION 2)
Sample ID:	SJSC-BIO-F-Grab-TOP	**Reporting Limit:**	1.596
Matrix:	Solid	**Detection Limit:**	0.399
Chemical:	PFOS	**QRAA:**	0
Qualifier:	=	**Units:**	UG/KG
Value :	49	**Date:**	8/23/2020
Lab Notes:		**Regional Board:**	SAN FRANCISCO BAY RWQCB (REGION 2)
Sample ID:	SJSC-BIO-R-Grab-TOP	**Reporting Limit:**	6.6
Matrix:	Solid	**Detection Limit:**	1.65
Chemical:	9ClPF3ONS	**QRAA:**	0
Qualifier:	<	**Units:**	UG/KG
Value :	1.65	**Date:**	8/23/2020
Lab Notes:		**Regional Board:**	SAN FRANCISCO BAY RWQCB (REGION 2)
Sample ID:	SJSC-BIO-F-Grab-TOP	**Reporting Limit:**	1.596
Matrix:	Solid	**Detection Limit:**	0.399
Chemical:	PFDSA	**QRAA:**	0
Qualifier:	=	**Units:**	UG/KG
Value :	3.93	**Date:**	8/23/2020
Lab Notes:		**Regional Board:**	SAN FRANCISCO BAY RWQCB (REGION 2)
Sample ID:	SJSC-BIO-F-Grab-TOP	**Reporting Limit:**	1.596
Matrix:	Solid	**Detection Limit:**	0.399
Chemical:	PFOSA	**QRAA:**	0
Qualifier:	=	**Units:**	UG/KG
Value :	3.64	**Date:**	8/23/2020
Lab Notes:		**Regional Board:**	SAN FRANCISCO BAY RWQCB (REGION 2)
Sample ID:	SJSC-BIO-F-Grab-TOP	**Reporting Limit:**	3.992
Matrix:	Solid	**Detection Limit:**	0.998
Chemical:	ETFOSA	**QRAA:**	0

Qualifier:	ND	**Units:**	UG/KG
Value :	1.04	**Date:**	8/23/2020
Lab Notes:	J	**Regional Board:**	SAN FRANCISCO BAY RWQCB (REGION 2)
Sample ID:	SJSC-BIO-R-Grab-TOP	**Reporting Limit:**	1.644
Matrix:	Solid	**Detection Limit:**	0.411
Chemical:	PFNDCA	**QRAA:**	0
Qualifier:	=	**Units:**	UG/KG
Value :	11.2	**Date:**	8/23/2020
Lab Notes:		**Regional Board:**	SAN FRANCISCO BAY RWQCB (REGION 2)
Sample ID:	SJSC-BIO-F-Grab-TOP	**Reporting Limit:**	1.596
Matrix:	Solid	**Detection Limit:**	0.399
Chemical:	NMEFOSAA	**QRAA:**	0
Qualifier:	=	**Units:**	UG/KG
Value :	33.2	**Date:**	8/23/2020
Lab Notes:		**Regional Board:**	SAN FRANCISCO BAY RWQCB (REGION 2)
Sample ID:	SJSC-BIO-R-Grab-TOP	**Reporting Limit:**	1.644
Matrix:	Solid	**Detection Limit:**	0.411
Chemical:	PFBSA	**QRAA:**	0
Qualifier:	=	**Units:**	UG/KG
Value :	5.18	**Date:**	8/23/2020
Lab Notes:		**Regional Board:**	SAN FRANCISCO BAY RWQCB (REGION 2)
Sample ID:	SJSC-BIO-F-Grab-TOP	**Reporting Limit:**	6.4
Matrix:	Solid	**Detection Limit:**	1.6
Chemical:	ADONA	**QRAA:**	0
Qualifier:	<	**Units:**	UG/KG
Value :	1.6	**Date:**	8/23/2020
Lab Notes:		**Regional Board:**	SAN FRANCISCO BAY RWQCB (REGION 2)
Sample ID:	SJSC-BIO-F-Grab-TOP	**Reporting Limit:**	6.4
Matrix:	Solid	**Detection Limit:**	1.6
Chemical:	8:2FTS	**QRAA:**	0
Qualifier:	ND	**Units:**	UG/KG
Value :	2.23	**Date:**	8/23/2020
Lab Notes:	J	**Regional Board:**	SAN FRANCISCO BAY RWQCB (REGION 2)
Sample ID:	SJSC-BIO-R-Grab-TOP	**Reporting Limit:**	1.644
Matrix:	Solid	**Detection Limit:**	0.411
Chemical:	PFTRIDA	**QRAA:**	0
Qualifier:	=	**Units:**	UG/KG
Value :	1.68	**Date:**	8/23/2020
Lab Notes:		**Regional Board:**	SAN FRANCISCO BAY RWQCB (REGION 2)
Sample ID:	SJSC-BIO-R-Grab-TOP	**Reporting Limit:**	6.56
Matrix:	Solid	**Detection Limit:**	1.64
Chemical:	3:3FTCA	**QRAA:**	0
Qualifier:	<	**Units:**	UG/KG
Value :	1.64	**Date:**	8/23/2020
Lab Notes:		**Regional Board:**	SAN FRANCISCO BAY RWQCB (REGION 2)
Sample ID:	SJSC-BIO-F-Grab-TOP	**Reporting Limit:**	1.596
Matrix:	Solid	**Detection Limit:**	0.399
Chemical:	NETFOSAA	**QRAA:**	0
Qualifier:	=	**Units:**	UG/KG
Value :	122	**Date:**	8/23/2020
Lab Notes:	BA	**Regional Board:**	SAN FRANCISCO BAY RWQCB (REGION 2)
Sample ID:	SJSC-BIO-R-Grab-TOP	**Reporting Limit:**	1.644
Matrix:	Solid	**Detection Limit:**	0.411
Chemical:	PFDSA	**QRAA:**	0
Qualifier:	=	**Units:**	UG/KG
Value :	5.82	**Date:**	8/23/2020
Lab Notes:		**Regional Board:**	SAN FRANCISCO BAY RWQCB (REGION 2)
Sample ID:	SJSC-BIO-F-Grab-TOP	**Reporting Limit:**	11.96
Matrix:	Solid	**Detection Limit:**	2.99

Chemical:	ETFOSE	**QRAA:**	0
Qualifier:	=	**Units:**	UG/KG
Value :	41.7	**Date:**	8/23/2020
Lab Notes:		**Regional Board:**	SAN FRANCISCO BAY RWQCB (REGION 2)
Sample ID:	SJSC-BIO-F-Grab-TOP	**Reporting Limit:**	5.76
Matrix:	Solid	**Detection Limit:**	1.44
Chemical:	6:2FTS	**QRAA:**	0
Qualifier:	<	**Units:**	UG/KG
Value :	1.44	**Date:**	8/23/2020
Lab Notes:		**Regional Board:**	SAN FRANCISCO BAY RWQCB (REGION 2)
Sample ID:	SJSC-BIO-R-Grab-TOP	**Reporting Limit:**	1.644
Matrix:	Solid	**Detection Limit:**	0.411
Chemical:	PFUNDCA	**QRAA:**	0
Qualifier:	=	**Units:**	UG/KG
Value :	3.79	**Date:**	8/23/2020
Lab Notes:		**Regional Board:**	SAN FRANCISCO BAY RWQCB (REGION 2)
Sample ID:	SJSC-BIO-R-Grab-TOP	**Reporting Limit:**	1.644
Matrix:	Solid	**Detection Limit:**	0.411
Chemical:	PFDOA	**QRAA:**	0
Qualifier:	=	**Units:**	UG/KG
Value :	7.42	**Date:**	8/23/2020
Lab Notes:		**Regional Board:**	SAN FRANCISCO BAY RWQCB (REGION 2)
Sample ID:	SJSC-BIO-R-Grab-TOP	**Reporting Limit:**	16.44
Matrix:	Solid	**Detection Limit:**	4.11
Chemical:	MEFOSE	**QRAA:**	0
Qualifier:	<	**Units:**	UG/KG
Value :	4.11	**Date:**	8/23/2020
Lab Notes:		**Regional Board:**	SAN FRANCISCO BAY RWQCB (REGION 2)
Sample ID:	SJSC-BIO-F-Grab-TOP	**Reporting Limit:**	6.4
Matrix:	Solid	**Detection Limit:**	1.6
Chemical:	9ClPF3ONS	**QRAA:**	0
Qualifier:	<	**Units:**	UG/KG
Value :	1.6	**Date:**	8/23/2020
Lab Notes:		**Regional Board:**	SAN FRANCISCO BAY RWQCB (REGION 2)
Sample ID:	SJSC-BIO-R-Grab-TOP	**Reporting Limit:**	1.644
Matrix:	Solid	**Detection Limit:**	0.411
Chemical:	PFOS	**QRAA:**	0
Qualifier:	=	**Units:**	UG/KG
Value :	89.7	**Date:**	8/23/2020
Lab Notes:		**Regional Board:**	SAN FRANCISCO BAY RWQCB (REGION 2)
Sample ID:	SJSC-BIO-R-Grab-TOP	**Reporting Limit:**	6.24
Matrix:	Solid	**Detection Limit:**	1.56
Chemical:	HFPO-DA	**QRAA:**	0
Qualifier:	<	**Units:**	UG/KG
Value :	1.56	**Date:**	8/23/2020
Lab Notes:		**Regional Board:**	SAN FRANCISCO BAY RWQCB (REGION 2)
Sample ID:	SJSC-BIO-R-Grab-TOP	**Reporting Limit:**	1.644
Matrix:	Solid	**Detection Limit:**	0.411
Chemical:	PFHPSA	**QRAA:**	0
Qualifier:	<	**Units:**	UG/KG
Value :	0.411	**Date:**	8/23/2020
Lab Notes:		**Regional Board:**	SAN FRANCISCO BAY RWQCB (REGION 2)
Sample ID:	SJSC-BIO-F-Grab-TOP	**Reporting Limit:**	1.596
Matrix:	Solid	**Detection Limit:**	0.399
Chemical:	PFHPSA	**QRAA:**	0
Qualifier:	<	**Units:**	UG/KG
Value :	0.399	**Date:**	8/23/2020
Lab Notes:		**Regional Board:**	SAN FRANCISCO BAY RWQCB (REGION 2)
Sample ID:	SJSC-BIO-F-Grab-TOP	**Reporting Limit:**	1.604

Matrix:	Solid	**Detection Limit:**	0.401
Chemical:	PFPES	**QRAA:**	0
Qualifier:	<	**Units:**	UG/KG
Value :	0.401	**Date:**	8/23/2020
Lab Notes:		**Regional Board:**	SAN FRANCISCO BAY RWQCB (REGION 2)
Sample ID:	SJSC-BIO-F-Grab-TOP	**Reporting Limit:**	1.596
Matrix:	Solid	**Detection Limit:**	0.399
Chemical:	PFTRIDA	**QRAA:**	0
Qualifier:	ND	**Units:**	UG/KG
Value :	1.39	**Date:**	8/23/2020
Lab Notes:	J	**Regional Board:**	SAN FRANCISCO BAY RWQCB (REGION 2)
Sample ID:	SJSC-BIO-R-Grab-TOP	**Reporting Limit:**	1.644
Matrix:	Solid	**Detection Limit:**	0.411
Chemical:	PFDOS_A	**QRAA:**	0
Qualifier:	<	**Units:**	UG/KG
Value :	0.411	**Date:**	8/23/2020
Lab Notes:		**Regional Board:**	SAN FRANCISCO BAY RWQCB (REGION 2)
Sample ID:	SJSC-BIO-R-Grab-TOP	**Reporting Limit:**	1.892
Matrix:	Solid	**Detection Limit:**	0.473
Chemical:	MEFOSA	**QRAA:**	0
Qualifier:	<	**Units:**	UG/KG
Value :	0.473	**Date:**	8/23/2020
Lab Notes:		**Regional Board:**	SAN FRANCISCO BAY RWQCB (REGION 2)
Sample ID:	SJSC-BIO-F-Grab-TOP	**Reporting Limit:**	6.4
Matrix:	Solid	**Detection Limit:**	1.6
Chemical:	4:2FTS	**QRAA:**	0
Qualifier:	<	**Units:**	UG/KG
Value :	1.6	**Date:**	8/23/2020
Lab Notes:		**Regional Board:**	SAN FRANCISCO BAY RWQCB (REGION 2)
Sample ID:	SJSC-BIO-R-Grab-TOP	**Reporting Limit:**	1.644
Matrix:	Solid	**Detection Limit:**	0.411
Chemical:	PFNA	**QRAA:**	0
Qualifier:	=	**Units:**	UG/KG
Value :	7.37	**Date:**	8/23/2020
Lab Notes:		**Regional Board:**	SAN FRANCISCO BAY RWQCB (REGION 2)
Sample ID:	SJSC-BIO-R-Grab-TOP	**Reporting Limit:**	1.644
Matrix:	Solid	**Detection Limit:**	0.411
Chemical:	PFTEDA	**QRAA:**	0
Qualifier:	=	**Units:**	UG/KG
Value :	2.02	**Date:**	8/23/2020
Lab Notes:		**Regional Board:**	SAN FRANCISCO BAY RWQCB (REGION 2)
Sample ID:	SJSC-BIO-F-Grab-TOP	**Reporting Limit:**	3.192
Matrix:	Solid	**Detection Limit:**	0.798
Chemical:	PFPA	**QRAA:**	0
Qualifier:	=	**Units:**	UG/KG
Value :	4.59	**Date:**	8/23/2020
Lab Notes:		**Regional Board:**	SAN FRANCISCO BAY RWQCB (REGION 2)
Sample ID:	SJSC-BIO-F-Grab-TOP	**Reporting Limit:**	1.596
Matrix:	Solid	**Detection Limit:**	0.399
Chemical:	PFDOA	**QRAA:**	0
Qualifier:	=	**Units:**	UG/KG
Value :	5.73	**Date:**	8/23/2020
Lab Notes:		**Regional Board:**	SAN FRANCISCO BAY RWQCB (REGION 2)
Sample ID:	SJSC-BIO-R-Grab-TOP	**Reporting Limit:**	12.32
Matrix:	Solid	**Detection Limit:**	3.08
Chemical:	ETFOSE	**QRAA:**	0
Qualifier:	=	**Units:**	UG/KG
Value :	58.2	**Date:**	8/23/2020
Lab Notes:		**Regional Board:**	SAN FRANCISCO BAY RWQCB (REGION 2)

Sample ID:	SJSC-BIO-R-Grab-TOP	**Reporting Limit:**	41.2
Matrix:	Solid	**Detection Limit:**	10.3
Chemical:	7:3FTCA	**QRAA:**	0
Qualifier:	<	**Units:**	UG/KG
Value :	10.3	**Date:**	8/23/2020
Lab Notes:		**Regional Board:**	SAN FRANCISCO BAY RWQCB (REGION 2)
Sample ID:	SJSC-BIO-F-Grab-TOP	**Reporting Limit:**	1.596
Matrix:	Solid	**Detection Limit:**	0.399
Chemical:	PFHPA	**QRAA:**	0
Qualifier:	=	**Units:**	UG/KG
Value :	2.24	**Date:**	8/23/2020
Lab Notes:		**Regional Board:**	SAN FRANCISCO BAY RWQCB (REGION 2)
Sample ID:	SJSC-BIO-F-Grab-TOP	**Reporting Limit:**	1.596
Matrix:	Solid	**Detection Limit:**	0.399
Chemical:	PFNA	**QRAA:**	0
Qualifier:	=	**Units:**	UG/KG
Value :	6.59	**Date:**	8/23/2020
Lab Notes:		**Regional Board:**	SAN FRANCISCO BAY RWQCB (REGION 2)
Sample ID:	SJSC-BIO-F-Grab-TOP	**Reporting Limit:**	6.4
Matrix:	Solid	**Detection Limit:**	1.6
Chemical:	11ClPF3OUDS	**QRAA:**	0
Qualifier:	<	**Units:**	UG/KG
Value :	1.6	**Date:**	8/23/2020
Lab Notes:		**Regional Board:**	SAN FRANCISCO BAY RWQCB (REGION 2)
Sample ID:	SJSC-BIO-F-Grab-TOP	**Reporting Limit:**	15.96
Matrix:	Solid	**Detection Limit:**	3.99
Chemical:	MEFOSE	**QRAA:**	0
Qualifier:	<	**Units:**	UG/KG
Value :	3.99	**Date:**	8/23/2020
Lab Notes:		**Regional Board:**	SAN FRANCISCO BAY RWQCB (REGION 2)
Sample ID:	SJSC-BIO-R-Grab-TOP	**Reporting Limit:**	1.644
Matrix:	Solid	**Detection Limit:**	0.411
Chemical:	PFOA	**QRAA:**	0
Qualifier:	=	**Units:**	UG/KG
Value :	19.3	**Date:**	8/23/2020
Lab Notes:		**Regional Board:**	SAN FRANCISCO BAY RWQCB (REGION 2)
Sample ID:	SJSC-BIO-R-Grab-TOP	**Reporting Limit:**	1.644
Matrix:	Solid	**Detection Limit:**	0.411
Chemical:	PFHA	**QRAA:**	0
Qualifier:	=	**Units:**	UG/KG
Value :	8.76	**Date:**	8/23/2020
Lab Notes:		**Regional Board:**	SAN FRANCISCO BAY RWQCB (REGION 2)
Sample ID:	SJSC-BIO-R-Grab-TOP	**Reporting Limit:**	1.644
Matrix:	Solid	**Detection Limit:**	0.411
Chemical:	PFOSA	**QRAA:**	0
Qualifier:	=	**Units:**	UG/KG
Value :	6.42	**Date:**	8/23/2020
Lab Notes:		**Regional Board:**	SAN FRANCISCO BAY RWQCB (REGION 2)
Sample ID:	SJSC-BIO-F-Grab-TOP	**Reporting Limit:**	1.596
Matrix:	Solid	**Detection Limit:**	0.399
Chemical:	PFUNDCA	**QRAA:**	0
Qualifier:	=	**Units:**	UG/KG
Value :	3.6	**Date:**	8/23/2020
Lab Notes:		**Regional Board:**	SAN FRANCISCO BAY RWQCB (REGION 2)
Sample ID:	SJSC-BIO-F-Grab-TOP	**Reporting Limit:**	1.596
Matrix:	Solid	**Detection Limit:**	0.399
Chemical:	PFOA	**QRAA:**	0
Qualifier:	=	**Units:**	UG/KG
Value :	14.7	**Date:**	8/23/2020
Lab Notes:		**Regional Board:**	SAN FRANCISCO BAY RWQCB (REGION 2)

Sample ID:	SJSC-BIO-R-Grab-TOP	**Reporting Limit:**	5.92
Matrix:	Solid	**Detection Limit:**	1.48
Chemical:	6:2FTS	**QRAA:**	0
Qualifier:	<	**Units:**	UG/KG
Value :	1.48	**Date:**	8/23/2020
Lab Notes:		**Regional Board:**	SAN FRANCISCO BAY RWQCB (REGION 2)

Sample ID:	SJSC-BIO-R-Grab-TOP	**Reporting Limit:**	3.288
Matrix:	Solid	**Detection Limit:**	0.822
Chemical:	PFPA	**QRAA:**	0
Qualifier:	=	**Units:**	UG/KG
Value :	5.3	**Date:**	8/23/2020
Lab Notes:		**Regional Board:**	SAN FRANCISCO BAY RWQCB (REGION 2)

Sample ID:	SJSC-BIO-F-Grab-TOP	**Reporting Limit:**	1.596
Matrix:	Solid	**Detection Limit:**	0.399
Chemical:	PFHA	**QRAA:**	0
Qualifier:	=	**Units:**	UG/KG
Value :	7.3	**Date:**	8/23/2020
Lab Notes:		**Regional Board:**	SAN FRANCISCO BAY RWQCB (REGION 2)

Sample ID:	SJSC-BIO-R-Grab-TOP	**Reporting Limit:**	6.56
Matrix:	Solid	**Detection Limit:**	1.64
Chemical:	ADONA	**QRAA:**	0
Qualifier:	<	**Units:**	UG/KG
Value :	1.64	**Date:**	8/23/2020
Lab Notes:		**Regional Board:**	SAN FRANCISCO BAY RWQCB (REGION 2)

Sample ID:	SJSC-BIO-F-Grab-TOP	**Reporting Limit:**	1.596
Matrix:	Solid	**Detection Limit:**	0.399
Chemical:	PFTEDA	**QRAA:**	0
Qualifier:	=	**Units:**	UG/KG
Value :	1.71	**Date:**	8/23/2020
Lab Notes:		**Regional Board:**	SAN FRANCISCO BAY RWQCB (REGION 2)

Sample ID:	SJSC-BIO-R-Grab-TOP	**Reporting Limit:**	1.644
Matrix:	Solid	**Detection Limit:**	0.411
Chemical:	NMEFOSAA	**QRAA:**	0
Qualifier:	=	**Units:**	UG/KG
Value :	40.8	**Date:**	8/23/2020
Lab Notes:		**Regional Board:**	SAN FRANCISCO BAY RWQCB (REGION 2)

Sample ID:	SJSC-BIO-F-Grab-TOP	**Reporting Limit:**	6.4
Matrix:	Solid	**Detection Limit:**	1.6
Chemical:	3:3FTCA	**QRAA:**	0
Qualifier:	<	**Units:**	UG/KG
Value :	1.6	**Date:**	8/23/2020
Lab Notes:		**Regional Board:**	SAN FRANCISCO BAY RWQCB (REGION 2)

Sample ID:	SJSC-BIO-R-Grab-TOP	**Reporting Limit:**	6.56
Matrix:	Solid	**Detection Limit:**	1.64
Chemical:	4:2FTS	**QRAA:**	0
Qualifier:	<	**Units:**	UG/KG
Value :	1.64	**Date:**	8/23/2020
Lab Notes:		**Regional Board:**	SAN FRANCISCO BAY RWQCB (REGION 2)

Sample ID:	SJSC-BIO-R-Grab-TOP	**Reporting Limit:**	1.644
Matrix:	Solid	**Detection Limit:**	0.411
Chemical:	PFHXSA	**QRAA:**	0
Qualifier:	ND	**Units:**	UG/KG
Value :	1.42	**Date:**	8/23/2020
Lab Notes:	J	**Regional Board:**	SAN FRANCISCO BAY RWQCB (REGION 2)

Sample ID:	SJSC-BIO-R-Grab-TOP	**Reporting Limit:**	6.6
Matrix:	Solid	**Detection Limit:**	1.65
Chemical:	11ClPF3OUDS	**QRAA:**	0
Qualifier:	<	**Units:**	UG/KG
Value :	1.65	**Date:**	8/23/2020

Map Key	Number of Records	Direction	Distance (mi/ft)	Elev/Diff (ft)	Site	DB

Lab Notes:		**Regional Board:**	SAN FRANCISCO BAY RWQCB (REGION 2)
Sample ID:	SJSC-BIO-F-Grab-TOP	**Reporting Limit:**	1.596
Matrix:	Solid	**Detection Limit:**	0.399
Chemical:	PFNDCA	**QRAA:**	0
Qualifier:	=	**Units:**	UG/KG
Value :	9.73	**Date:**	8/23/2020
Lab Notes:		**Regional Board:**	SAN FRANCISCO BAY RWQCB (REGION 2)
Sample ID:	SJSC-BIO-F-Grab-TOP	**Reporting Limit:**	1.596
Matrix:	Solid	**Detection Limit:**	0.399
Chemical:	PFHXSA	**QRAA:**	0
Qualifier:	ND	**Units:**	UG/KG
Value :	1.14	**Date:**	8/23/2020
Lab Notes:	J	**Regional Board:**	SAN FRANCISCO BAY RWQCB (REGION 2)
Sample ID:	SJSC-BIO-R-Grab-TOP	**Reporting Limit:**	1.644
Matrix:	Solid	**Detection Limit:**	0.411
Chemical:	NETFOSAA	**QRAA:**	0
Qualifier:	=	**Units:**	UG/KG
Value :	216	**Date:**	8/23/2020
Lab Notes:	BA	**Regional Board:**	SAN FRANCISCO BAY RWQCB (REGION 2)

42	72 of 76	SSE	0.06 / 302.84	12.46 / 7	San Jose/Santa Clara WPCP 700 Los Esteros Road San Jose CA	PFAS SAMPLING

Global ID:	NPD100051475	**Latitude:**	37.431979
Location ID:	INF-001	**Longitude:**	-121.953651
Field Pt Class:	IS		
Site Use:	NPDES		
Site Type:	NPDES		

PFAS Chemicals

Sample ID:	SJSC-INF-F-Grab-Target	**Reporting Limit:**	32.12
Matrix:	Liquid	**Detection Limit:**	8.03
Chemical:	8:2FTS	**QRAA:**	0
Qualifier:	<	**Units:**	NG/L
Value :	8.03	**Date:**	11/12/2020
Lab Notes:		**Regional Board:**	SAN FRANCISCO BAY RWQCB (REGION 2)
Sample ID:	SJSC-INF-F-Grab-Target	**Reporting Limit:**	8.04
Matrix:	Liquid	**Detection Limit:**	2.01
Chemical:	PFNDCA	**QRAA:**	0
Qualifier:	<	**Units:**	NG/L
Value :	2.01	**Date:**	11/12/2020
Lab Notes:		**Regional Board:**	SAN FRANCISCO BAY RWQCB (REGION 2)
Sample ID:	SJSC-INF-F-Grab-Target	**Reporting Limit:**	32.12
Matrix:	Liquid	**Detection Limit:**	8.03
Chemical:	3:3FTCA	**QRAA:**	0
Qualifier:	<	**Units:**	NG/L
Value :	8.03	**Date:**	11/12/2020
Lab Notes:		**Regional Board:**	SAN FRANCISCO BAY RWQCB (REGION 2)
Sample ID:	SJSC-INF-F-Grab-Target	**Reporting Limit:**	32.12
Matrix:	Liquid	**Detection Limit:**	8.03
Chemical:	ADONA	**QRAA:**	0
Qualifier:	<	**Units:**	NG/L
Value :	8.03	**Date:**	11/12/2020
Lab Notes:		**Regional Board:**	SAN FRANCISCO BAY RWQCB (REGION 2)
Sample ID:	SJSC-INF-F-Grab-Target	**Reporting Limit:**	200.8
Matrix:	Liquid	**Detection Limit:**	50.2
Chemical:	7:3FTCA	**QRAA:**	0
Qualifier:	<	**Units:**	NG/L

Value :	50.2	**Date:**	11/12/2020
Lab Notes:		**Regional Board:**	SAN FRANCISCO BAY RWQCB (REGION 2)
Sample ID:	SJSC-INF-F-Grab-Target	**Reporting Limit:**	32.16
Matrix:	Liquid	**Detection Limit:**	8.04
Chemical:	11ClPF3OUDS	**QRAA:**	0
Qualifier:	<	**Units:**	NG/L
Value :	8.04	**Date:**	11/12/2020
Lab Notes:		**Regional Board:**	SAN FRANCISCO BAY RWQCB (REGION 2)
Sample ID:	SJSC-INF-F-Grab-Target	**Reporting Limit:**	8.04
Matrix:	Liquid	**Detection Limit:**	2.01
Chemical:	PFDSA	**QRAA:**	0
Qualifier:	<	**Units:**	NG/L
Value :	2.01	**Date:**	11/12/2020
Lab Notes:		**Regional Board:**	SAN FRANCISCO BAY RWQCB (REGION 2)
Sample ID:	SJSC-INF-F-Grab-Target	**Reporting Limit:**	16.04
Matrix:	Liquid	**Detection Limit:**	4.01
Chemical:	PFPA	**QRAA:**	0
Qualifier:	ND	**Units:**	NG/L
Value :	5.68	**Date:**	11/12/2020
Lab Notes:	J	**Regional Board:**	SAN FRANCISCO BAY RWQCB (REGION 2)
Sample ID:	SJSC-INF-F-Grab-Target	**Reporting Limit:**	8.04
Matrix:	Liquid	**Detection Limit:**	2.01
Chemical:	PFHPSA	**QRAA:**	0
Qualifier:	<	**Units:**	NG/L
Value :	2.01	**Date:**	11/12/2020
Lab Notes:		**Regional Board:**	SAN FRANCISCO BAY RWQCB (REGION 2)
Sample ID:	SJSC-INF-F-Grab-Target	**Reporting Limit:**	25.12
Matrix:	Liquid	**Detection Limit:**	6.28
Chemical:	PFHXSA	**QRAA:**	0
Qualifier:	<	**Units:**	NG/L
Value :	6.28	**Date:**	11/12/2020
Lab Notes:	DF,M	**Regional Board:**	SAN FRANCISCO BAY RWQCB (REGION 2)
Sample ID:	SJSC-INF-F-Grab-Target	**Reporting Limit:**	9.24
Matrix:	Liquid	**Detection Limit:**	2.31
Chemical:	MEFOSA	**QRAA:**	0
Qualifier:	<	**Units:**	NG/L
Value :	2.31	**Date:**	11/12/2020
Lab Notes:		**Regional Board:**	SAN FRANCISCO BAY RWQCB (REGION 2)
Sample ID:	SJSC-INF-F-Grab-Target	**Reporting Limit:**	30.52
Matrix:	Liquid	**Detection Limit:**	7.63
Chemical:	HFPO-DA	**QRAA:**	0
Qualifier:	<	**Units:**	NG/L
Value :	7.63	**Date:**	11/12/2020
Lab Notes:		**Regional Board:**	SAN FRANCISCO BAY RWQCB (REGION 2)
Sample ID:	SJSC-INF-F-Grab-Target	**Reporting Limit:**	8.08
Matrix:	Liquid	**Detection Limit:**	2.02
Chemical:	PFPES	**QRAA:**	0
Qualifier:	<	**Units:**	NG/L
Value :	2.02	**Date:**	11/12/2020
Lab Notes:		**Regional Board:**	SAN FRANCISCO BAY RWQCB (REGION 2)
Sample ID:	SJSC-INF-F-Grab-Target	**Reporting Limit:**	8.04
Matrix:	Liquid	**Detection Limit:**	2.01
Chemical:	PFNS	**QRAA:**	0
Qualifier:	<	**Units:**	NG/L
Value :	2.01	**Date:**	11/12/2020
Lab Notes:		**Regional Board:**	SAN FRANCISCO BAY RWQCB (REGION 2)
Sample ID:	SJSC-INF-F-Grab-Target	**Reporting Limit:**	8.04
Matrix:	Liquid	**Detection Limit:**	2.01
Chemical:	PFUNDCA	**QRAA:**	0

Qualifier:	<	**Units:**	NG/L
Value :	2.01	**Date:**	11/12/2020
Lab Notes:		**Regional Board:**	SAN FRANCISCO BAY RWQCB (REGION 2)
Sample ID:	SJSC-INF-F-Grab-Target	**Reporting Limit:**	8.04
Matrix:	Liquid	**Detection Limit:**	2.01
Chemical:	PFHA	**QRAA:**	0
Qualifier:	ND	**Units:**	NG/L
Value :	7.78	**Date:**	11/12/2020
Lab Notes:	J	**Regional Board:**	SAN FRANCISCO BAY RWQCB (REGION 2)
Sample ID:	SJSC-INF-F-Grab-Target	**Reporting Limit:**	8.04
Matrix:	Liquid	**Detection Limit:**	2.01
Chemical:	PFTRIDA	**QRAA:**	0
Qualifier:	<	**Units:**	NG/L
Value :	2.01	**Date:**	11/12/2020
Lab Notes:		**Regional Board:**	SAN FRANCISCO BAY RWQCB (REGION 2)
Sample ID:	SJSC-INF-F-Grab-Target	**Reporting Limit:**	28.96
Matrix:	Liquid	**Detection Limit:**	7.24
Chemical:	6:2FTS	**QRAA:**	0
Qualifier:	<	**Units:**	NG/L
Value :	7.24	**Date:**	11/12/2020
Lab Notes:		**Regional Board:**	SAN FRANCISCO BAY RWQCB (REGION 2)
Sample ID:	SJSC-INF-F-Grab-Target	**Reporting Limit:**	8.04
Matrix:	Liquid	**Detection Limit:**	2.01
Chemical:	NETFOSAA	**QRAA:**	0
Qualifier:	<	**Units:**	NG/L
Value :	2.01	**Date:**	11/12/2020
Lab Notes:		**Regional Board:**	SAN FRANCISCO BAY RWQCB (REGION 2)
Sample ID:	SJSC-INF-F-Grab-Target	**Reporting Limit:**	8.04
Matrix:	Liquid	**Detection Limit:**	2.01
Chemical:	PFHPA	**QRAA:**	0
Qualifier:	ND	**Units:**	NG/L
Value :	2.28	**Date:**	11/12/2020
Lab Notes:	J	**Regional Board:**	SAN FRANCISCO BAY RWQCB (REGION 2)
Sample ID:	SJSC-INF-F-Grab-Target	**Reporting Limit:**	32.2
Matrix:	Liquid	**Detection Limit:**	8.05
Chemical:	9ClPF3ONS	**QRAA:**	0
Qualifier:	<	**Units:**	NG/L
Value :	8.05	**Date:**	11/12/2020
Lab Notes:		**Regional Board:**	SAN FRANCISCO BAY RWQCB (REGION 2)
Sample ID:	SJSC-INF-F-Grab-Target	**Reporting Limit:**	20.08
Matrix:	Liquid	**Detection Limit:**	5.02
Chemical:	ETFOSA	**QRAA:**	0
Qualifier:	<	**Units:**	NG/L
Value :	5.02	**Date:**	11/12/2020
Lab Notes:		**Regional Board:**	SAN FRANCISCO BAY RWQCB (REGION 2)
Sample ID:	SJSC-INF-F-Grab-Target	**Reporting Limit:**	60
Matrix:	Liquid	**Detection Limit:**	15
Chemical:	ETFOSE	**QRAA:**	0
Qualifier:	<	**Units:**	NG/L
Value :	15	**Date:**	11/12/2020
Lab Notes:		**Regional Board:**	SAN FRANCISCO BAY RWQCB (REGION 2)
Sample ID:	SJSC-INF-F-Grab-Target	**Reporting Limit:**	32.12
Matrix:	Liquid	**Detection Limit:**	8.03
Chemical:	4:2FTS	**QRAA:**	0
Qualifier:	<	**Units:**	NG/L
Value :	8.03	**Date:**	11/12/2020
Lab Notes:		**Regional Board:**	SAN FRANCISCO BAY RWQCB (REGION 2)
Sample ID:	SJSC-INF-F-Grab-Target	**Reporting Limit:**	200.8
Matrix:	Liquid	**Detection Limit:**	50.2

Chemical:	5:3FTCA	**QRAA:**	0
Qualifier:	<	**Units:**	NG/L
Value :	50.2	**Date:**	11/12/2020
Lab Notes:		**Regional Board:**	SAN FRANCISCO BAY RWQCB (REGION 2)
Sample ID:	SJSC-INF-F-Grab-Target	**Reporting Limit:**	8.04
Matrix:	Liquid	**Detection Limit:**	2.01
Chemical:	PFTEDA	**QRAA:**	0
Qualifier:	<	**Units:**	NG/L
Value :	2.01	**Date:**	11/12/2020
Lab Notes:		**Regional Board:**	SAN FRANCISCO BAY RWQCB (REGION 2)
Sample ID:	SJSC-INF-F-Grab-Target	**Reporting Limit:**	80.4
Matrix:	Liquid	**Detection Limit:**	20.1
Chemical:	MEFOSE	**QRAA:**	0
Qualifier:	<	**Units:**	NG/L
Value :	20.1	**Date:**	11/12/2020
Lab Notes:		**Regional Board:**	SAN FRANCISCO BAY RWQCB (REGION 2)
Sample ID:	SJSC-INF-F-Grab-Target	**Reporting Limit:**	8.04
Matrix:	Liquid	**Detection Limit:**	2.01
Chemical:	PFDOS_A	**QRAA:**	0
Qualifier:	<	**Units:**	NG/L
Value :	2.01	**Date:**	11/12/2020
Lab Notes:		**Regional Board:**	SAN FRANCISCO BAY RWQCB (REGION 2)
Sample ID:	SJSC-INF-F-Grab-Target	**Reporting Limit:**	8.04
Matrix:	Liquid	**Detection Limit:**	2.01
Chemical:	PFOS	**QRAA:**	0
Qualifier:	=	**Units:**	NG/L
Value :	11.8	**Date:**	11/12/2020
Lab Notes:		**Regional Board:**	SAN FRANCISCO BAY RWQCB (REGION 2)
Sample ID:	SJSC-INF-F-Grab-Target	**Reporting Limit:**	8.04
Matrix:	Liquid	**Detection Limit:**	2.01
Chemical:	PFOA	**QRAA:**	0
Qualifier:	ND	**Units:**	NG/L
Value :	3.43	**Date:**	11/12/2020
Lab Notes:	J	**Regional Board:**	SAN FRANCISCO BAY RWQCB (REGION 2)
Sample ID:	SJSC-INF-F-Grab-Target	**Reporting Limit:**	8.04
Matrix:	Liquid	**Detection Limit:**	2.01
Chemical:	PFOSA	**QRAA:**	0
Qualifier:	<	**Units:**	NG/L
Value :	2.01	**Date:**	11/12/2020
Lab Notes:		**Regional Board:**	SAN FRANCISCO BAY RWQCB (REGION 2)
Sample ID:	SJSC-INF-F-Grab-Target	**Reporting Limit:**	26.84
Matrix:	Liquid	**Detection Limit:**	6.71
Chemical:	PFBSA	**QRAA:**	0
Qualifier:	<	**Units:**	NG/L
Value :	6.71	**Date:**	11/12/2020
Lab Notes:	DF,M	**Regional Board:**	SAN FRANCISCO BAY RWQCB (REGION 2)
Sample ID:	SJSC-INF-F-Grab-Target	**Reporting Limit:**	8.04
Matrix:	Liquid	**Detection Limit:**	2.01
Chemical:	PFDOA	**QRAA:**	0
Qualifier:	<	**Units:**	NG/L
Value :	2.01	**Date:**	11/12/2020
Lab Notes:		**Regional Board:**	SAN FRANCISCO BAY RWQCB (REGION 2)
Sample ID:	SJSC-INF-F-Grab-Target	**Reporting Limit:**	11.64
Matrix:	Liquid	**Detection Limit:**	2.91
Chemical:	PFNA	**QRAA:**	0
Qualifier:	<	**Units:**	NG/L
Value :	2.91	**Date:**	11/12/2020
Lab Notes:	DF,M	**Regional Board:**	SAN FRANCISCO BAY RWQCB (REGION 2)
Sample ID:	SJSC-INF-F-Grab-Target	**Reporting Limit:**	32.12

Map Key	Number of Records	Direction	Distance (mi/ft)	Elev/Diff (ft)	Site	DB

Matrix:	Liquid	**Detection Limit:**	8.03
Chemical:	PFBA	**QRAA:**	0
Qualifier:	ND	**Units:**	NG/L
Value :	8.21	**Date:**	11/12/2020
Lab Notes:	J	**Regional Board:**	SAN FRANCISCO BAY RWQCB (REGION 2)
Sample ID:	SJSC-INF-F-Grab-Target	**Reporting Limit:**	8.04
Matrix:	Liquid	**Detection Limit:**	2.01
Chemical:	NMEFOSAA	**QRAA:**	0
Qualifier:	<	**Units:**	NG/L
Value :	2.01	**Date:**	11/12/2020
Lab Notes:		**Regional Board:**	SAN FRANCISCO BAY RWQCB (REGION 2)

42	73 of 76	SSE	0.06 / 302.84	12.46 / 7	San Jose/Santa Clara WPCP 700 Los Esteros Road San Jose CA	PFAS SAMPLING

Global ID:	NPD100051475	**Latitude:**	37.431979
Location ID:	EFF-001	**Longitude:**	-121.953651
Field Pt Class:	ES		
Site Use:	NPDES		
Site Type:	NPDES		

PFAS Chemicals

Sample ID:	SJSC-EFF-F-Grab-Target	**Reporting Limit:**	1.996
Matrix:	Liquid	**Detection Limit:**	0.499
Chemical:	PFNDCA	**QRAA:**	0
Qualifier:	ND	**Units:**	NG/L
Value :	1.48	**Date:**	11/12/2020
Lab Notes:	J	**Regional Board:**	SAN FRANCISCO BAY RWQCB (REGION 2)
Sample ID:	SJSC-EFF-F-Grab-Target	**Reporting Limit:**	2.008
Matrix:	Liquid	**Detection Limit:**	0.502
Chemical:	PFPES	**QRAA:**	0
Qualifier:	<	**Units:**	NG/L
Value :	0.502	**Date:**	11/12/2020
Lab Notes:		**Regional Board:**	SAN FRANCISCO BAY RWQCB (REGION 2)
Sample ID:	SJSC-EFF-F-Grab-Target	**Reporting Limit:**	1.996
Matrix:	Liquid	**Detection Limit:**	0.499
Chemical:	PFHPA	**QRAA:**	0
Qualifier:	ND	**Units:**	NG/L
Value :	1.83	**Date:**	11/12/2020
Lab Notes:	J	**Regional Board:**	SAN FRANCISCO BAY RWQCB (REGION 2)
Sample ID:	SJSC-EFF-F-Grab-Target	**Reporting Limit:**	2.296
Matrix:	Liquid	**Detection Limit:**	0.574
Chemical:	MEFOSA	**QRAA:**	0
Qualifier:	<	**Units:**	NG/L
Value :	0.574	**Date:**	11/12/2020
Lab Notes:		**Regional Board:**	SAN FRANCISCO BAY RWQCB (REGION 2)
Sample ID:	SJSC-EFF-F-Grab-Target	**Reporting Limit:**	1.996
Matrix:	Liquid	**Detection Limit:**	0.499
Chemical:	NETFOSAA	**QRAA:**	0
Qualifier:	<	**Units:**	NG/L
Value :	0.499	**Date:**	11/12/2020
Lab Notes:		**Regional Board:**	SAN FRANCISCO BAY RWQCB (REGION 2)
Sample ID:	SJSC-EFF-F-Grab-Target	**Reporting Limit:**	7.6
Matrix:	Liquid	**Detection Limit:**	1.9
Chemical:	HFPO-DA	**QRAA:**	0
Qualifier:	<	**Units:**	NG/L
Value :	1.9	**Date:**	11/12/2020
Lab Notes:		**Regional Board:**	SAN FRANCISCO BAY RWQCB (REGION 2)

Sample ID:	SJSC-EFF-F-Grab-Target	**Reporting Limit:**	1.996
Matrix:	Liquid	**Detection Limit:**	0.499
Chemical:	PFOA	**QRAA:**	0
Qualifier:	=	**Units:**	NG/L
Value :	6.52	**Date:**	11/12/2020
Lab Notes:		**Regional Board:**	SAN FRANCISCO BAY RWQCB (REGION 2)

Sample ID:	SJSC-EFF-F-Grab-Target	**Reporting Limit:**	1.996
Matrix:	Liquid	**Detection Limit:**	0.499
Chemical:	PFNA	**QRAA:**	0
Qualifier:	ND	**Units:**	NG/L
Value :	0.973	**Date:**	11/12/2020
Lab Notes:	J	**Regional Board:**	SAN FRANCISCO BAY RWQCB (REGION 2)

Sample ID:	SJSC-EFF-F-Grab-Target	**Reporting Limit:**	1.996
Matrix:	Liquid	**Detection Limit:**	0.499
Chemical:	PFOS	**QRAA:**	0
Qualifier:	=	**Units:**	NG/L
Value :	5.96	**Date:**	11/12/2020
Lab Notes:		**Regional Board:**	SAN FRANCISCO BAY RWQCB (REGION 2)

Sample ID:	SJSC-EFF-F-Grab-Target	**Reporting Limit:**	1.996
Matrix:	Liquid	**Detection Limit:**	0.499
Chemical:	PFHPSA	**QRAA:**	0
Qualifier:	<	**Units:**	NG/L
Value :	0.499	**Date:**	11/12/2020
Lab Notes:		**Regional Board:**	SAN FRANCISCO BAY RWQCB (REGION 2)

Sample ID:	SJSC-EFF-F-Grab-Target	**Reporting Limit:**	50
Matrix:	Liquid	**Detection Limit:**	12.5
Chemical:	7:3FTCA	**QRAA:**	0
Qualifier:	<	**Units:**	NG/L
Value :	12.5	**Date:**	11/12/2020
Lab Notes:		**Regional Board:**	SAN FRANCISCO BAY RWQCB (REGION 2)

Sample ID:	SJSC-EFF-F-Grab-Target	**Reporting Limit:**	8
Matrix:	Liquid	**Detection Limit:**	2
Chemical:	11ClPF3OUDS	**QRAA:**	0
Qualifier:	<	**Units:**	NG/L
Value :	2	**Date:**	11/12/2020
Lab Notes:	TW	**Regional Board:**	SAN FRANCISCO BAY RWQCB (REGION 2)

Sample ID:	SJSC-EFF-F-Grab-Target	**Reporting Limit:**	8
Matrix:	Liquid	**Detection Limit:**	2
Chemical:	9ClPF3ONS	**QRAA:**	0
Qualifier:	<	**Units:**	NG/L
Value :	2	**Date:**	11/12/2020
Lab Notes:		**Regional Board:**	SAN FRANCISCO BAY RWQCB (REGION 2)

Sample ID:	SJSC-EFF-F-Grab-Target	**Reporting Limit:**	1.996
Matrix:	Liquid	**Detection Limit:**	0.499
Chemical:	PFTRIDA	**QRAA:**	0
Qualifier:	<	**Units:**	NG/L
Value :	0.499	**Date:**	11/12/2020
Lab Notes:		**Regional Board:**	SAN FRANCISCO BAY RWQCB (REGION 2)

Sample ID:	SJSC-EFF-F-Grab-Target	**Reporting Limit:**	8
Matrix:	Liquid	**Detection Limit:**	2
Chemical:	4:2FTS	**QRAA:**	0
Qualifier:	<	**Units:**	NG/L
Value :	2	**Date:**	11/12/2020
Lab Notes:		**Regional Board:**	SAN FRANCISCO BAY RWQCB (REGION 2)

Sample ID:	SJSC-EFF-F-Grab-Target	**Reporting Limit:**	1.996
Matrix:	Liquid	**Detection Limit:**	0.499
Chemical:	PFDOA	**QRAA:**	0
Qualifier:	<	**Units:**	NG/L
Value :	0.499	**Date:**	11/12/2020
Lab Notes:		**Regional Board:**	SAN FRANCISCO BAY RWQCB (REGION 2)

Sample ID:	SJSC-EFF-F-Grab-Target	**Reporting Limit:**	7.2
Matrix:	Liquid	**Detection Limit:**	1.8
Chemical:	6:2FTS	**QRAA:**	0
Qualifier:	ND	**Units:**	NG/L
Value :	3.13	**Date:**	11/12/2020
Lab Notes:	J	**Regional Board:**	SAN FRANCISCO BAY RWQCB (REGION 2)

Sample ID:	SJSC-EFF-F-Grab-Target	**Reporting Limit:**	1.996
Matrix:	Liquid	**Detection Limit:**	0.499
Chemical:	PFTEDA	**QRAA:**	0
Qualifier:	<	**Units:**	NG/L
Value :	0.499	**Date:**	11/12/2020
Lab Notes:		**Regional Board:**	SAN FRANCISCO BAY RWQCB (REGION 2)

Sample ID:	SJSC-EFF-F-Grab-Target	**Reporting Limit:**	8
Matrix:	Liquid	**Detection Limit:**	2
Chemical:	3:3FTCA	**QRAA:**	0
Qualifier:	<	**Units:**	NG/L
Value :	2	**Date:**	11/12/2020
Lab Notes:		**Regional Board:**	SAN FRANCISCO BAY RWQCB (REGION 2)

Sample ID:	SJSC-EFF-F-Grab-Target	**Reporting Limit:**	8
Matrix:	Liquid	**Detection Limit:**	2
Chemical:	8:2FTS	**QRAA:**	0
Qualifier:	<	**Units:**	NG/L
Value :	2	**Date:**	11/12/2020
Lab Notes:		**Regional Board:**	SAN FRANCISCO BAY RWQCB (REGION 2)

Sample ID:	SJSC-EFF-F-Grab-Target	**Reporting Limit:**	8
Matrix:	Liquid	**Detection Limit:**	2
Chemical:	PFBA	**QRAA:**	0
Qualifier:	ND	**Units:**	NG/L
Value :	6.31	**Date:**	11/12/2020
Lab Notes:	J	**Regional Board:**	SAN FRANCISCO BAY RWQCB (REGION 2)

Sample ID:	SJSC-EFF-F-Grab-Target	**Reporting Limit:**	1.996
Matrix:	Liquid	**Detection Limit:**	0.499
Chemical:	PFHA	**QRAA:**	0
Qualifier:	=	**Units:**	NG/L
Value :	11.3	**Date:**	11/12/2020
Lab Notes:		**Regional Board:**	SAN FRANCISCO BAY RWQCB (REGION 2)

Sample ID:	SJSC-EFF-F-Grab-Target	**Reporting Limit:**	1.996
Matrix:	Liquid	**Detection Limit:**	0.499
Chemical:	PFHXSA	**QRAA:**	0
Qualifier:	=	**Units:**	NG/L
Value :	2.5	**Date:**	11/12/2020
Lab Notes:		**Regional Board:**	SAN FRANCISCO BAY RWQCB (REGION 2)

Sample ID:	SJSC-EFF-F-Grab-Target	**Reporting Limit:**	1.996
Matrix:	Liquid	**Detection Limit:**	0.499
Chemical:	PFNS	**QRAA:**	0
Qualifier:	<	**Units:**	NG/L
Value :	0.499	**Date:**	11/12/2020
Lab Notes:		**Regional Board:**	SAN FRANCISCO BAY RWQCB (REGION 2)

Sample ID:	SJSC-EFF-F-Grab-Target	**Reporting Limit:**	8
Matrix:	Liquid	**Detection Limit:**	2
Chemical:	ADONA	**QRAA:**	0
Qualifier:	<	**Units:**	NG/L
Value :	2	**Date:**	11/12/2020
Lab Notes:		**Regional Board:**	SAN FRANCISCO BAY RWQCB (REGION 2)

Sample ID:	SJSC-EFF-F-Grab-Target	**Reporting Limit:**	19.96
Matrix:	Liquid	**Detection Limit:**	4.99
Chemical:	MEFOSE	**QRAA:**	0
Qualifier:	<	**Units:**	NG/L
Value :	4.99	**Date:**	11/12/2020

Lab Notes:		**Regional Board:**	SAN FRANCISCO BAY RWQCB (REGION 2)
Sample ID:	SJSC-EFF-F-Grab-Target	**Reporting Limit:**	14.92
Matrix:	Liquid	**Detection Limit:**	3.73
Chemical:	ETFOSE	**QRAA:**	0
Qualifier:	<	**Units:**	NG/L
Value :	3.73	**Date:**	11/12/2020
Lab Notes:		**Regional Board:**	SAN FRANCISCO BAY RWQCB (REGION 2)
Sample ID:	SJSC-EFF-F-Grab-Target	**Reporting Limit:**	1.996
Matrix:	Liquid	**Detection Limit:**	0.499
Chemical:	PFUNDCA	**QRAA:**	0
Qualifier:	<	**Units:**	NG/L
Value :	0.499	**Date:**	11/12/2020
Lab Notes:		**Regional Board:**	SAN FRANCISCO BAY RWQCB (REGION 2)
Sample ID:	SJSC-EFF-F-Grab-Target	**Reporting Limit:**	1.996
Matrix:	Liquid	**Detection Limit:**	0.499
Chemical:	PFOSA	**QRAA:**	0
Qualifier:	ND	**Units:**	NG/L
Value :	0.573	**Date:**	11/12/2020
Lab Notes:	J	**Regional Board:**	SAN FRANCISCO BAY RWQCB (REGION 2)
Sample ID:	SJSC-EFF-F-Grab-Target	**Reporting Limit:**	50
Matrix:	Liquid	**Detection Limit:**	12.5
Chemical:	5:3FTCA	**QRAA:**	0
Qualifier:	<	**Units:**	NG/L
Value :	12.5	**Date:**	11/12/2020
Lab Notes:		**Regional Board:**	SAN FRANCISCO BAY RWQCB (REGION 2)
Sample ID:	SJSC-EFF-F-Grab-Target	**Reporting Limit:**	1.996
Matrix:	Liquid	**Detection Limit:**	0.499
Chemical:	PFDSA	**QRAA:**	0
Qualifier:	<	**Units:**	NG/L
Value :	0.499	**Date:**	11/12/2020
Lab Notes:		**Regional Board:**	SAN FRANCISCO BAY RWQCB (REGION 2)
Sample ID:	SJSC-EFF-F-Grab-Target	**Reporting Limit:**	5
Matrix:	Liquid	**Detection Limit:**	1.25
Chemical:	ETFOSA	**QRAA:**	0
Qualifier:	<	**Units:**	NG/L
Value :	1.25	**Date:**	11/12/2020
Lab Notes:		**Regional Board:**	SAN FRANCISCO BAY RWQCB (REGION 2)
Sample ID:	SJSC-EFF-F-Grab-Target	**Reporting Limit:**	1.996
Matrix:	Liquid	**Detection Limit:**	0.499
Chemical:	NMEFOSAA	**QRAA:**	0
Qualifier:	<	**Units:**	NG/L
Value :	0.499	**Date:**	11/12/2020
Lab Notes:		**Regional Board:**	SAN FRANCISCO BAY RWQCB (REGION 2)
Sample ID:	SJSC-EFF-F-Grab-Target	**Reporting Limit:**	1.996
Matrix:	Liquid	**Detection Limit:**	0.499
Chemical:	PFDOS_A	**QRAA:**	0
Qualifier:	<	**Units:**	NG/L
Value :	0.499	**Date:**	11/12/2020
Lab Notes:		**Regional Board:**	SAN FRANCISCO BAY RWQCB (REGION 2)
Sample ID:	SJSC-EFF-F-Grab-Target	**Reporting Limit:**	1.996
Matrix:	Liquid	**Detection Limit:**	0.499
Chemical:	PFBSA	**QRAA:**	0
Qualifier:	=	**Units:**	NG/L
Value :	4.08	**Date:**	11/12/2020
Lab Notes:		**Regional Board:**	SAN FRANCISCO BAY RWQCB (REGION 2)
Sample ID:	SJSC-EFF-F-Grab-Target	**Reporting Limit:**	3.992
Matrix:	Liquid	**Detection Limit:**	0.998
Chemical:	PFPA	**QRAA:**	0
Qualifier:	=	**Units:**	NG/L

Map Key	Number of Records	Direction	Distance (mi/ft)	Elev/Diff (ft)	Site	DB

Value :	13	**Date:**	11/12/2020
Lab Notes:		**Regional Board:**	SAN FRANCISCO BAY RWQCB (REGION 2)

42 | **74 of 76** | **SSE** | **0.06 / 302.84** | **12.46 / 7** | **SAN JOSE/SANTA CLARA WATER POLLUTION CONTROL PLANT**
SAN JOSE CA | **PFAS IND**

Status:	Active	**Fac Fips Code:**	06085
Industry:	Waste Management	**Fac Indian Cntry Flg:**	N
Compliance Status:	Significant Violation	**Fac Derived Huc:**	18050003
EPA Programs:	CAA; CWA; RCRA	**Fac Derived Wbd:**	180500041001
Federal Facility:	No	**Fac Derived Cd113:**	17
Federal Agency:	-	**Fac Derived Cb2010:**	060855046021055
Fac Snc Flg:	Y	**Fac Informal Count:**	5
AIR Flag:	Y	**Last Informal Action:**	12/15/2021
NPDES Flag:	Y	**Formal Action Count:**	0
SDWIS Flag:	N	**Last Formal Action:**	6/13/2013
RCRAFlag:	Y	**Fac Total Penalties:**	0
TRI Flag:	N	**Fac Penalty Count:**	-
GHG Flag:	Y	**Date Last Penalty:**	6/13/2013
TRI IDs:	-	**Last Penalty Amt:**	3000
TRI Releases Trnsfrs:	-	**Fac Qtrs With Nc:**	11
TRI on Site Releases:	-	**Programs With Snc:**	1
TRI off Site Trnsfrs:	-	**Fac Percent Minority:**	80.06
TRI Reporter:	-	**Fac Pop Den:**	2533.14
Fac Imp Water Flg:	-	**Count:**	1
Fac Major Flag:	Y	**Fac County:**	SANTA CLARA
Fac Active Flag:	Y	**State Other :**	
Fac Inspection Count:	7	**Region:**	09
Date Last Inspection:	9/14/2021	**Latitude:**	37.43251
Days Last Inspection:	578	**Longitude:**	-121.952738

Fac Derived Tribes:	-
AIR IDs:	09000CA08500001 CABAA00006085A0778
CAA Permit Types:	Major Emissions
CAA NAICS:	221320 561990
CAA SICS:	4911
NPDES IDs:	CA0037842 CAL037842
CWA Permit Types:	Major, Minor
CWA NAICS:	-
CWA SICS:	4952
RCRA IDs:	CAC003083119 CAD000852871
RCRA Permit Types:	LQG, Other
RCRA NAICS:	56299 221320
SDWA IDs:	-
SDWA System Types:	-
SDWA Compliance Status:	-
SDWA Snc Flag:	N
Fac Collection Meth:	ADDRESS MATCHING-HOUSE NUMBER
EJSCREEN Flag Us:	Y
EJSCREEN Report:	https://ejscreen.epa.gov/mapper/mobile/EJSCREEN_mobile.aspx?geometry=%7B%22x%22:-121.952738,%22y%22:37.43251,%22spatialReference%22:%7B%22wkid%22:4326%7D%7D&unit=9035&areatype=&areaid=&basemap=streets&distance=1
ECHO Facility Report:	https://echo.epa.gov/detailed-facility-report?fid=110000522275

42 | **75 of 76** | **SSE** | **0.06 / 302.84** | **12.46 / 7** | **San Jose/Santa Clara WPCP**
700 Los Esteros Road
San Jose CA 95134 | **PFAS INVEST**

Geotracker Global ID:	NPD100051475
County:	Santa Clara
Latitude:	37.431708
Longitude:	-121.945179
Data Source:	POTWF

Map Key	Number of Records	Direction	Distance (mi/ft)	Elev/Diff (ft)	Site	DB

Publicly Owned Treatment Works Facilities

Facility I:	255333
WDID:	2 438014001
Reg Measur:	NPDES Permits
Regional W:	Region (2) San Francisco Bay
Regional B:	https://www.waterboards.ca.gov/pfas/regional_board_contacts.html
Geotrack 1:	https://geotracker.waterboards.ca.gov/profile_report?global_id=NPD100051475

42	*76 of 76*	*SSE*	*0.06 / 302.84*	*12.46 / 7*	***NATIONAL COATINGS & LINING CO.*** ***700 LOS ESTEROS ROAD*** ***SAN JOSE CA 95134***	***RCRA NON GEN***

EPA Handler ID:	CAC003213731
Gen Status Universe:	No Report
Contact Name:	STEPHEN STEWART
Contact Address:	26713 MADISON AVE , , MURRIETA , CA, 92562 ,
Contact Phone No and Ext:	951-805-2171
Contact Email:	JPARWIZ@ALLCLEANHAZ.COM
Contact Country:	
County Name:	SANTA CLARA
EPA Region:	09
Land Type:	
Receive Date:	20230123
Location Latitude:	
Location Longitude:	

Violation/Evaluation Summary

Note: NO RECORDS: As of Apr 2023, there are no Compliance Monitoring and Enforcement (violation) records associated with this facility (EPA ID).

Handler Summary

Importer Activity:	No
Mixed Waste Generator:	No
Transporter Activity:	No
Transfer Facility:	No
Onsite Burner Exemption:	No
Furnace Exemption:	No
Underground Injection Activity:	No
Commercial TSD:	No
Used Oil Transporter:	No
Used Oil Transfer Facility:	No
Used Oil Processor:	No
Used Oil Refiner:	No
Used Oil Burner:	No
Used Oil Market Burner:	No
Used Oil Spec Marketer:	No

Hazardous Waste Handler Details

Sequence No:	1
Receive Date:	20230123
Handler Name:	NATIONAL COATINGS & LINING CO.
Source Type:	Implementer
Federal Waste Generator Code:	N
Generator Code Description:	Not a Generator, Verified

Owner/Operator Details

Owner/Operator Ind: Current Owner ***Street No:***

Map Key	Number of Records	Direction	Distance (mi/ft)	Elev/Diff (ft)	Site	DB

Type:	Other	**Street 1:**	26713 MADISON AVE
Name:	NATIONAL COATINGS & LINING CO.	**Street 2:**	
Date Became Current:		**City:**	MURRIETA
Date Ended Current:		**State:**	CA
Phone:	951-805-2171	**Country:**	
Source Type:	Implementer	**Zip Code:**	92562
Owner/Operator Ind:	Current Operator	**Street No:**	
Type:	Other	**Street 1:**	26713 MADISON AVE
Name:	STEPHEN STEWART	**Street 2:**	
Date Became Current:		**City:**	MURRIETA
Date Ended Current:		**State:**	CA
Phone:	951-805-2171	**Country:**	
Source Type:	Implementer	**Zip Code:**	92562

43	1 of 5	NE	0.03 / 144.20	10.50 / 5	**Sartorius Bioanalytical Instruments Inc.** **47661 FREMONT BLVD** **FREMONT CA 94538**	CERS HAZ

Site ID:	408992
Latitude:	37.473888
Longitude:	-121.942285

Regulated Programs

EI ID:	10707580	**EI Description:**	Chemical Storage Facilities
EI ID:	10707580	**EI Description:**	Hazardous Waste Generator

Violations

Violation Date:	09/12/2019	**Violation Source:**	CERS
Violation Program:	HW	**Violation Division:**	Fremont City Fire Department
Citation:	22 CCR 12 66262.34(e) - California Code of Regulations, Title 22, Chapter 12, Section(s) 66262.34(e)		
Violation Notes:			

Returned to compliance on 10/03/2019. Failure to meet the following conditions of satellite accumulation regulations: Total time hazardous waste can be accumulated onsite in any generator accumulation area is one year, i.e., the combined accumulation time at a satellite accumulation point and at a 90/180/270 accumulation area (depending on size of generator and distance transported), whichever comes first. Waste at satellite accumulation locations is dated more than 6 months in the past. Site has had all wastes picked up and changed policies and trained workers.

Violation Description:

Failure to meet the following conditions of satellite accumulation regulations:

• Accumulate up to 55 gallons of hazardous waste or one quart of acute hazardous waste at or near the initial point of accumulation which was under the control of the operator.

• Total time hazardous waste can be accumulated onsite in any generator accumulation area is one year, i.e., the combined accmulation time at a satellite accumulation point and at a 90/180/270 accumulation area (depending on size of generator and distance transported), whichever comes first.

• The generator complies with section 66265.171, 66265.172, and 66265.173(a).

• The container must be clearly marked with the initial date that hazardous waste is first placed in the container and labelled with the words "Hazardous Waste" including specified information

• Container must be labelled with the date the satellite accumulation limit is reached and moved within three days after reaching the 55 gallon (or one quart) limit to a "90 day" accumulation area

• 55 gallons (or one quart of acute hazardous waste) of waste per process may be accumulated

Violations

Violation Date: 05/03/2017 ***Violation Source:*** CERS
Violation Program: HW ***Violation Division:*** Fremont City Fire Department
Citation: 22 CCR 12 66262.34(f) - California Code of Regulations, Title 22, Chapter 12, Section(s) 66262.34(f)
Violation Notes:

Returned to compliance on 06/05/2017. Failure to properly label hazardous waste accumulation containers and portable tanks with the following requirements: Hazardous Waste , name and address of the generator, physical and chemical characteristics of the Hazardous Waste, and starting accumulation date. Indicate (specifically) which containers are used to collect and store satellite waste.

Violation Description:

Failure to properly label hazardous waste accumulation containers and portable tanks with the following requirements: "Hazardous Waste", name and address of the generator, physical and chemical characteristics of the Hazardous Waste, and starting accumulation date.

Evaluations

Eval Date: 06/05/2017
Violations Found: No
Eval General Type: Other/Unknown
Eval Type: Other, not routine, done by local agency
Eval Division: Fremont City Fire Department
Eval Program: HW
Eval Source: CERS
Eval Notes:

Inspection is a follow up to the routine inspection dated 5/03/2017. All violations observed during that inspection were corrected.; Note: data in [EVAL Notes] field for some records is truncated from the source.

Eval Date: 05/03/2017
Violations Found: Yes
Eval General Type: Compliance Evaluation Inspection
Eval Type: Routine done by local agency
Eval Division: Fremont City Fire Department
Eval Program: HW
Eval Source: CERS
Eval Notes:

Eval Date: 09/12/2019
Violations Found: No
Eval General Type: Other/Unknown
Eval Type: Other, not routine, done by local agency
Eval Division: Fremont City Fire Department
Eval Program: HMRRP
Eval Source: CERS
Eval Notes:

Facility closure due to corp name change; Note: data in [EVAL Notes] field for some records is truncated from the source.

Eval Date: 07/06/2020
Violations Found: No
Eval General Type: Compliance Evaluation Inspection
Eval Type: Routine done by local agency
Eval Division: Fremont City Fire Department
Eval Program: HMRRP
Eval Source: CERS
Eval Notes:

New business inspection, no violations at this time; Note: data in [EVAL Notes] field for some records is truncated from the source.

Eval Date: 05/20/2020
Violations Found: No
Eval General Type: Other/Unknown
Eval Type: Other, not routine, done by local agency
Eval Division: Fremont City Fire Department

Eval Program: HMRRP
Eval Source: CERS
Eval Notes:

Site has undergone ownership change.; Note: data in [EVAL Notes] field for some records is truncated from the source.

Eval Date: 09/12/2019
Violations Found: No
Eval General Type: Compliance Evaluation Inspection
Eval Type: Routine done by local agency
Eval Division: Fremont City Fire Department
Eval Program: HMRRP
Eval Source: CERS
Eval Notes:

Initial Inspection Inspection performed as a result of business name change. No violations; Note: data in [EVAL Notes] field for some records is truncated from the source.

Eval Date: 09/12/2019
Violations Found: No
Eval General Type: Other/Unknown
Eval Type: Other, not routine, done by local agency
Eval Division: Fremont City Fire Department
Eval Program: HW
Eval Source: CERS
Eval Notes:

Facility closure due to corp name change; Note: data in [EVAL Notes] field for some records is truncated from the source.

Eval Date: 05/03/2017
Violations Found: No
Eval General Type: Compliance Evaluation Inspection
Eval Type: Routine done by local agency
Eval Division: Fremont City Fire Department
Eval Program: HMRRP
Eval Source: CERS
Eval Notes:

Eval Date: 07/06/2020
Violations Found: No
Eval General Type: Compliance Evaluation Inspection
Eval Type: Routine done by local agency
Eval Division: Fremont City Fire Department
Eval Program: HW
Eval Source: CERS
Eval Notes:

New business inspection, no violations at this time; Note: data in [EVAL Notes] field for some records is truncated from the source.

Eval Date: 05/20/2020
Violations Found: No
Eval General Type: Other/Unknown
Eval Type: Other, not routine, done by local agency
Eval Division: Fremont City Fire Department
Eval Program: HW
Eval Source: CERS
Eval Notes:

site has undergone an ownership change; Note: data in [EVAL Notes] field for some records is truncated from the source.

Eval Date: 09/12/2019
Violations Found: Yes
Eval General Type: Compliance Evaluation Inspection
Eval Type: Routine done by local agency

Eval Division: Fremont City Fire Department
Eval Program: HW
Eval Source: CERS
Eval Notes:

Initial Inspection New business inspection due to business name change; Note: data in [EVAL Notes] field for some records is truncated from the source.

Affiliations

Affil Type Desc: Property Owner
Entity Name: Prologis /Timor Shah Rasooli
Entity Title:
Address: 3353 Gateway Blvd
City: Fremont
State: CA
Country: United States
Zip Code: 94538
Phone: (510) 661-4023

Affil Type Desc: Document Preparer
Entity Name: Arthur Mahoney
Entity Title:
Address:
City:
State:
Country:
Zip Code:
Phone:

Affil Type Desc: Environmental Contact
Entity Name: Bob Collier
Entity Title:
Address: 47661 Fremont Blvd
City: Fremont
State: CA
Country:
Zip Code: 94538
Phone:

Affil Type Desc: Facility Mailing Address
Entity Name: Mailing Address
Entity Title:
Address: 47661 Fremont Blvd
City: Fremont
State: CA
Country:
Zip Code: 94538
Phone:

Affil Type Desc: Operator
Entity Name: Sartorius Bioanalytical Instruments, Inc.
Entity Title:
Address:
City:
State:
Country:
Zip Code:
Phone: (650) 289-2944

Affil Type Desc: Parent Corporation
Entity Name: Sartorius Bioanalytical Instruments Inc
Entity Title:
Address:
City:
State:
Country:
Zip Code:

Phone:

Affil Type Desc: CUPA District
Entity Name: Fremont City Fire Department
Entity Title:
Address: P.O. Box 5006
City: Fremont
State: CA
Country:
Zip Code: 94537-5006
Phone: (510) 494-4279

Affil Type Desc: Identification Signer
Entity Name: Arthur Mahoney
Entity Title: EHS consultant
Address:
City:
State:
Country:
Zip Code:
Phone:

Affil Type Desc: Legal Owner
Entity Name: Sartorius Bioanalytical Instruments, Inc.
Entity Title:
Address: 47661 Fremont Blvd
City: Fremont
State: CA
Country: United States
Zip Code: 94538
Phone: (650) 289-2944

Coordinates

Env Int Type Code: HMBP
Program ID: 10707580
Latitude: 37.473890
Longitude: -121.942290
Coord Name:
Ref Point Type Desc: Center of a facility or station.

Map Key	Number of Records	Direction	Distance (mi/ft)	Elev/Diff (ft)	Site	DB
43	2 of 5	NE	0.03 / 144.20	10.50 / 5	PALL FORTEBIO LLC 47661 FREMONT BLVD FREMONT CA 94538	RCRA NON GEN

EPA Handler ID: CAL000423598
Gen Status Universe: No Report
Contact Name: MARLENE OGAWA
Contact Address: 47661 FREMONT BLVD , , FREMONT , CA, 94538 ,
Contact Phone No and Ext: 650-289-6866
Contact Email: MARLENE_OGAWA@PALL.COM
Contact Country:
County Name: YOLO
EPA Region: 09
Land Type:
Receive Date: 20161229
Location Latitude: 37.473738
Location Longitude: -121.942192

Violation/Evaluation Summary

Note: NO RECORDS: As of Apr 2023, there are no Compliance Monitoring and Enforcement (violation) records associated with this facility (EPA ID).

Handler Summary

Importer Activity: No
Mixed Waste Generator: No

Transporter Activity:	No
Transfer Facility:	No
Onsite Burner Exemption:	No
Furnace Exemption:	No
Underground Injection Activity:	No
Commercial TSD:	No
Used Oil Transporter:	No
Used Oil Transfer Facility:	No
Used Oil Processor:	No
Used Oil Refiner:	No
Used Oil Burner:	No
Used Oil Market Burner:	No
Used Oil Spec Marketer:	No

Hazardous Waste Handler Details

Sequence No:	1
Receive Date:	20161229
Handler Name:	PALL FORTEBIO LLC
Source Type:	Implementer
Federal Waste Generator Code:	N
Generator Code Description:	Not a Generator, Verified

Owner/Operator Details

Owner/Operator Ind:	Current Operator	**Street No:**	
Type:	Other	**Street 1:**	47661 FREMONT BLVD
Name:	MARLENE OGAWA	**Street 2:**	
Date Became Current:		**City:**	FREMONT
Date Ended Current:		**State:**	CA
Phone:	650-289-6866	**Country:**	
Source Type:	Implementer	**Zip Code:**	94538

Owner/Operator Ind:	Current Owner	**Street No:**	
Type:	Other	**Street 1:**	47661 FREMONT BLVD
Name:	PALL FORTEBIO LLC	**Street 2:**	
Date Became Current:		**City:**	FREMONT
Date Ended Current:		**State:**	CA
Phone:	650-289-6866	**Country:**	
Source Type:	Implementer	**Zip Code:**	94538

Map Key	Number of Records	Direction	Distance (mi/ft)	Elev/Diff (ft)	Site	DB
43	3 of 5	NE	0.03 / 144.20	10.50 / 5	**MOLECULAR DEVICES DBA FORTEBIO** **47661 FREMONT BLVD** **FREMONT CA 94538**	RCRA TSD

EPA Handler ID:	CAL000444112
Gen Status Universe:	No Report
Contact Name:	LINDA LEWIS
Contact Address:	47661 FREMONT BLVD , , FREMONT , CA, 94538 ,
Contact Phone No and Ext:	650-289-6866
Contact Email:	LINDA.LEWIS@MOLDEV.COM
Contact Country:	
Land Type:	
County Name:	ALAMEDA
EPA Region:	09
Receive Date:	20190306
Location Latitude:	37.473738
Location Longitude:	-121.942192

Violation/Evaluation Summary

Note:	NO RECORDS: As of Apr 2023, there are no Compliance Monitoring and Enforcement (violation) records associated with this facility (EPA ID).

Map Key	Number of Records	Direction	Distance (mi/ft)	Elev/Diff (ft)	Site	DB

Handler Summary

Importer Activity:	No
Mixed Waste Generator:	No
Transporter Activity:	No
Transfer Facility:	No
Onsite Burner Exemption:	No
Smelting, Melting and Refining:	No
Underground Injection Control:	No
Commercial TSD:	No
Used Oil Transporter:	No
Used Oil Transfer Facility:	No
Used Oil Processor:	No
Used Oil Refiner:	No
Used Oil Burner:	No
Used Oil Market Burner:	No
Used Oil Spec Marketer:	No

Hazardous Waste Handler Details

Sequence No:	1
Receive Date:	20190306
Handler Name:	MOLECULAR DEVICES DBA FORTEBIO
Federal Waste Generator Code:	N
Generator Code Description:	Not a Generator, Verified
Source Type:	Implementer

Owner/Operator Details

Owner/Operator Ind:	Current Owner	***Street No:***	
Type:	Other	***Street 1:***	47661 FREMONT BLVD
Name:	MOLECULAR DEVICES LLC DBA FORTEBIO	***Street 2:***	
Date Became Current:		***City:***	FREMONT
Date Ended Current:		***State:***	CA
Phone:	650-289-6866	***Country:***	
Source Type:	Implementer	***Zip Code:***	94538

Owner/Operator Ind:	Current Operator	***Street No:***	
Type:	Other	***Street 1:***	47661 FREMONT BLVD
Name:	LINDA LEWIS	***Street 2:***	
Date Became Current:		***City:***	FREMONT
Date Ended Current:		***State:***	CA
Phone:	650-289-6866	***Country:***	
Source Type:	Implementer	***Zip Code:***	94538

Map Key	Number of Records	Direction	Distance (mi/ft)	Elev/Diff (ft)	Site	DB
43	*4 of 5*	*NE*	*0.03 / 144.20*	*10.50 / 5*	***MOLECULAR DEVICES DBA FORTEBIO*** ***47661 FREMONT BLVD*** ***FREMONT CA 94538***	***RCRA NON GEN***

EPA Handler ID:	CAL000444112
Gen Status Universe:	No Report
Contact Name:	LINDA LEWIS
Contact Address:	47661 FREMONT BLVD , , FREMONT , CA, 94538 ,
Contact Phone No and Ext:	650-289-6866
Contact Email:	LINDA.LEWIS@MOLDEV.COM
Contact Country:	
County Name:	ALAMEDA
EPA Region:	09
Land Type:	
Receive Date:	20190306
Location Latitude:	37.473738
Location Longitude:	-121.942192

Map Key	Number of Records	Direction	Distance (mi/ft)	Elev/Diff (ft)	Site	DB

Violation/Evaluation Summary

Note: NO RECORDS: As of Apr 2023, there are no Compliance Monitoring and Enforcement (violation) records associated with this facility (EPA ID).

Handler Summary

Importer Activity:	No
Mixed Waste Generator:	No
Transporter Activity:	No
Transfer Facility:	No
Onsite Burner Exemption:	No
Furnace Exemption:	No
Underground Injection Activity:	No
Commercial TSD:	No
Used Oil Transporter:	No
Used Oil Transfer Facility:	No
Used Oil Processor:	No
Used Oil Refiner:	No
Used Oil Burner:	No
Used Oil Market Burner:	No
Used Oil Spec Marketer:	No

Hazardous Waste Handler Details

Sequence No:	1
Receive Date:	20190306
Handler Name:	MOLECULAR DEVICES DBA FORTEBIO
Source Type:	Implementer
Federal Waste Generator Code:	N
Generator Code Description:	Not a Generator, Verified

Owner/Operator Details

Owner/Operator Ind:	Current Operator	***Street No:***	
Type:	Other	***Street 1:***	47661 FREMONT BLVD
Name:	LINDA LEWIS	***Street 2:***	
Date Became Current:		***City:***	FREMONT
Date Ended Current:		***State:***	CA
Phone:	650-289-6866	***Country:***	
Source Type:	Implementer	***Zip Code:***	94538
Owner/Operator Ind:	Current Owner	***Street No:***	
Type:	Other	***Street 1:***	47661 FREMONT BLVD
Name:	MOLECULAR DEVICES LLC DBA FORTEBIO	***Street 2:***	
Date Became Current:		***City:***	FREMONT
Date Ended Current:		***State:***	CA
Phone:	650-289-6866	***Country:***	
Source Type:	Implementer	***Zip Code:***	94538

43	*5 of 5*	*NE*	*0.03 / 144.20*	*10.50 / 5*	***SARTORIUS BIOANALYTICAL INSTRUMENTS, INC.*** ***47661 FREMONT BLVD*** ***FREMONT CA 94538***	***RCRA SQG***

EPA Handler ID:	CAR000308015
Gen Status Universe:	Small Quantity Generator
Contact Name:	BOB COLLIER
Contact Address:	47661 FREMONT BLVD , , FREMONT , CA, 94538 , US
Contact Phone No and Ext:	650-289-6805
Contact Email:	ROBERT.COLLIER@SARTORIUS.COM
Contact Country:	US
County Name:	ALAMEDA
EPA Region:	09

Land Type: Private
Receive Date: 20200512
Location Latitude: 37.473738
Location Longitude: -121.942192

Violation/Evaluation Summary

Note: NO RECORDS: As of Apr 2023, there are no Compliance Monitoring and Enforcement (violation) records associated with this facility (EPA ID).

Handler Summary

Importer Activity: No
Mixed Waste Generator: No
Transporter Activity: No
Transfer Facility: No
Onsite Burner Exemption: No
Furnace Exemption: No
Underground Injection Activity: No
Commercial TSD: No
Used Oil Transporter: No
Used Oil Transfer Facility: No
Used Oil Processor: No
Used Oil Refiner: No
Used Oil Burner: No
Used Oil Market Burner: No
Used Oil Spec Marketer: No

Hazardous Waste Handler Details

Sequence No: 1
Receive Date: 20200512
Handler Name: SARTORIUS BIOANALYTICAL INSTRUMENTS, INC.
Federal Waste Generator Code: 2
Generator Code Description: Small Quantity Generator
Source Type: Notification

Waste Code Details

Hazardous Waste Code: 212
Waste Code Description: Oxygenated solvents (acetone, butanol, ethyl acetate, etc.)

Hazardous Waste Code: 331
Waste Code Description: Off-specification, aged, or surplus organics

Hazardous Waste Code: F003
Waste Code Description: THE FOLLOWING SPENT NONHALOGENATED SOLVENTS: XYLENE, ACETONE, ETHYL ACETATE, ETHYL BENZENE, ETHYL ETHER, METHYL ISOBUTYL KETONE, N-BUTYL ALCOHOL, CYCLOHEXANONE, AND METHANOL; ALL SPENT SOLVENT MIXTURES/BLENDS CONTAINING, BEFORE USE, ONLY THE ABOVE SPENT NONHALOGENATED SOLVENTS; AND ALL SPENT SOLVENT MIXTURES/BLENDS CONTAINING, BEFORE USE, ONE OR MORE OF THE ABOVE NONHALOGENATED SOLVENTS, AND A TOTAL OF TEN PERCENT OR MORE (BY VOLUME) OF ONE OR MORE OF THOSE SOLVENTS LISTED IN F001, F002, F004, AND F005; AND STILL BOTTOMS FROM THE RECOVERY OF THESE SPENT SOLVENTS AND SPENT SOLVENT MIXTURES.

Hazardous Waste Code: 791
Waste Code Description: Liquids with pH < 2

Hazardous Waste Code: 141
Waste Code Description: Off-specification, aged, or surplus inorganics

Hazardous Waste Code: D001
Waste Code Description: IGNITABLE WASTE

Hazardous Waste Code: 551

Waste Code Description: Laboratory waste chemicals

Hazardous Waste Code: D002
Waste Code Description: CORROSIVE WASTE

Hazardous Waste Code: 122
Waste Code Description: Alkaline solution without metals (pH > 12.5)

Owner/Operator Details

Owner/Operator Ind:	Current Operator	**Street No:**	
Type:	Private	**Street 1:**	47661 FREMONT BLVD
Name:	SARTORIUS BIOANALYTICAL INSTRUMENTS, INC.	**Street 2:**	
Date Became Current:		**City:**	FREMONT
Date Ended Current:		**State:**	CA
Phone:		**Country:**	US
Source Type:	Notification	**Zip Code:**	94538

Owner/Operator Ind:	Current Owner	**Street No:**	
Type:	Private	**Street 1:**	3353 GATEWAY BLVD
Name:	PROLOGIS	**Street 2:**	
Date Became Current:		**City:**	FREMONT
Date Ended Current:		**State:**	CA
Phone:		**Country:**	US
Source Type:	Notification	**Zip Code:**	94538

---

44 | **1 of 1** | **NE** | **0.03 / 147.24** | **11.78 / 6** | **UL SOLUTIONS 48016 FREMONT BLVD. FREMONT CA 94538** | **RCRA NON GEN**

EPA Handler ID: CAC003212402
Gen Status Universe: No Report
Contact Name: JILL BROOKS
Contact Address: 47173 BENICIA STREET , , FREMONT , CA, 94538 ,
Contact Phone No and Ext: 510-319-4015
Contact Email: JILL.S.BROOKS@UL.COM
Contact Country:
County Name: ALAMEDA
EPA Region: 09
Land Type:
Receive Date: 20230113
Location Latitude:
Location Longitude:

Violation/Evaluation Summary

Note: NO RECORDS: As of Apr 2023, there are no Compliance Monitoring and Enforcement (violation) records associated with this facility (EPA ID).

Handler Summary

Importer Activity: No
Mixed Waste Generator: No
Transporter Activity: No
Transfer Facility: No
Onsite Burner Exemption: No
Furnace Exemption: No
Underground Injection Activity: No
Commercial TSD: No
Used Oil Transporter: No
Used Oil Transfer Facility: No
Used Oil Processor: No
Used Oil Refiner: No
Used Oil Burner: No

Used Oil Market Burner: No
Used Oil Spec Marketer: No

Hazardous Waste Handler Details

Sequence No: 1
Receive Date: 20230113
Handler Name: UL SOLUTIONS
Source Type: Implementer
Federal Waste Generator Code: N
Generator Code Description: Not a Generator, Verified

Owner/Operator Details

Owner/Operator Ind: Current Owner
Type: Other
Name: UL SOLTIONS
Date Became Current:
Date Ended Current:
Phone: 408-396-0325
Source Type: Implementer
Street No:
Street 1: 333 PFINGSTEN ROAD
Street 2:
City: NORTHBROOK
State: IL
Country:
Zip Code: 60062

Owner/Operator Ind: Current Operator
Type: Other
Name: JILL BROOKS
Date Became Current:
Date Ended Current:
Phone: 510-319-4015
Source Type: Implementer
Street No:
Street 1: 47173 BENICIA STREET
Street 2:
City: FREMONT
State: CA
Country:
Zip Code: 94538

45	1 of 1	NE	0.03 / 149.20	11.64 / 6	BAY TUBE & MACHINING 48012 FREMONT BLVD FREMONT CA 94538	RCRA NON GEN

EPA Handler ID: CAL000419600
Gen Status Universe: No Report
Contact Name: KIM MANAUTOU
Contact Address: 48012 FREMONT BLVD , , FREMONT , CA, 94538 , US
Contact Phone No and Ext: 510-751-3800
Contact Email: KIM@BAYTMLLC.COM
Contact Country: US
County Name: ALAMEDA
EPA Region: 09
Land Type:
Receive Date: 20230115
Location Latitude: 37.470003
Location Longitude: -121.937488

Violation/Evaluation Summary

Note: NO RECORDS: As of Apr 2023, there are no Compliance Monitoring and Enforcement (violation) records associated with this facility (EPA ID).

Handler Summary

Importer Activity: No
Mixed Waste Generator: No
Transporter Activity: No
Transfer Facility: No
Onsite Burner Exemption: No
Furnace Exemption: No
Underground Injection Activity: No
Commercial TSD: No

Used Oil Transporter:	No
Used Oil Transfer Facility:	No
Used Oil Processor:	No
Used Oil Refiner:	No
Used Oil Burner:	No
Used Oil Market Burner:	No
Used Oil Spec Marketer:	No

Hazardous Waste Handler Details

Sequence No:	1
Receive Date:	20160817
Handler Name:	BAY TUBE & MACHINING
Source Type:	Implementer
Federal Waste Generator Code:	N
Generator Code Description:	Not a Generator, Verified

Hazardous Waste Handler Details

Sequence No:	1
Receive Date:	20230115
Handler Name:	BAY TUBE & MACHINING
Source Type:	Deactivation
Federal Waste Generator Code:	N
Generator Code Description:	Not a Generator, Verified

Owner/Operator Details

Owner/Operator Ind:	Current Owner	**Street No:**	
Type:	Other	**Street 1:**	48012 FREMONT BLVD
Name:	JONATHAN LE	**Street 2:**	
Date Became Current:		**City:**	FREMONT
Date Ended Current:		**State:**	CA
Phone:	510-364-4248	**Country:**	
Source Type:	Implementer	**Zip Code:**	94538

Owner/Operator Ind:	Current Operator	**Street No:**	
Type:	Other	**Street 1:**	4411 FREMONT BLVD
Name:	JONATHAN LE	**Street 2:**	
Date Became Current:		**City:**	FREMONT
Date Ended Current:		**State:**	CA
Phone:	510-338-9578	**Country:**	US
Source Type:	Deactivation	**Zip Code:**	94538

Owner/Operator Ind:	Current Operator	**Street No:**	
Type:	Other	**Street 1:**	48012 FREMONT BLVD
Name:	KIM MANAUTOU	**Street 2:**	
Date Became Current:		**City:**	FREMONT
Date Ended Current:		**State:**	CA
Phone:	510-751-3800	**Country:**	
Source Type:	Implementer	**Zip Code:**	94538

Owner/Operator Ind:	Current Owner	**Street No:**	
Type:	Other	**Street 1:**	4411 FREMONT BLVD
Name:	JONATHAN LE	**Street 2:**	
Date Became Current:		**City:**	FREMONT
Date Ended Current:		**State:**	CA
Phone:	510-338-9578	**Country:**	US
Source Type:	Deactivation	**Zip Code:**	94538

Historical Handler Details

Receive Dt:	20160817
Generator Code Description:	Not a Generator, Verified

Map Key	Number of Records	Direction	Distance (mi/ft)	Elev/Diff (ft)	Site	DB
Handler Name:		BAY TUBE & MACHINING				
46	1 of 6	NE	0.03 / 144.74	10.32 / 5	CELLOTAPE INC 47623 FREMONT BLVD FREMONT CA 94538	RCRA SQG

EPA Handler ID: CAR000002972
Gen Status Universe: Small Quantity Generator
Contact Name:
Contact Address: US
Contact Phone No and Ext:
Contact Email:
Contact Country: US
County Name: ALAMEDA
EPA Region: 09
Land Type: Private
Receive Date: 19960901
Location Latitude: 37.494487
Location Longitude: -121.948075

Violation/Evaluation Summary

Note: NO RECORDS: As of Apr 2023, there are no Compliance Monitoring and Enforcement (violation) records associated with this facility (EPA ID).

Handler Summary

Importer Activity: No
Mixed Waste Generator: No
Transporter Activity: No
Transfer Facility: No
Onsite Burner Exemption: No
Furnace Exemption: No
Underground Injection Activity: No
Commercial TSD: No
Used Oil Transporter: No
Used Oil Transfer Facility: No
Used Oil Processor: No
Used Oil Refiner: No
Used Oil Burner: No
Used Oil Market Burner: No
Used Oil Spec Marketer: No

Hazardous Waste Handler Details

Sequence No: 1
Receive Date: 19960901
Handler Name: CELLOTAPE INC
Federal Waste Generator Code: 2
Generator Code Description: Small Quantity Generator
Source Type: Implementer

Owner/Operator Details

Owner/Operator Ind: Current Owner
Type: Private
Name: CELLOTAPE INC
Date Became Current:
Date Ended Current:
Phone: 510-651-5551
Source Type: Implementer
Street No:
Street 1: 47623 FREMONT BLVD
Street 2:
City: FREMONT
State: CA
Country:
Zip Code: 94538

Map Key	Number of Records	Direction	Distance (mi/ft)	Elev/Diff (ft)	Site	DB
46	2 of 6	NE	0.03 / 144.74	10.32 / 5	Cellotape Inc 47623 FREMONT BLVD. FREMONT CA 94538	DELISTED HAZ

Siteid: 380053
Latitude: 37.474230
Longitude: -121.942660
Original Source: CHAZ
Record Date: 30-MAY-2017

Map Key	Number of Records	Direction	Distance (mi/ft)	Elev/Diff (ft)	Site	DB
46	3 of 6	NE	0.03 / 144.74	10.32 / 5	CELLOTAPE INC 47623 FREMONT BLVD FREMONT CA 94539	EMISSIONS

2005 Criteria Data

Facility ID: 10790
Facility SIC Code: 2759
CO: 1
Air Basin: SF
District: BA
COID: ALA
DISN: BAY AREA AQMD
CHAPIS:
CERR Code:
TOGT: 5.563
ROGT: 3.7620682
COT:
NOXT:
SOXT:
PMT:
PM10T:

2005 Toxic Data

Facility ID: 10790
Facility SIC Code: 2759
CO: 1
Air Basin: SF
District: BA
TS:
Health Risk Asmt:
Non-Cancer Chronic Haz Ind:
Non-Cancer Acute Haz Ind:
COID: ALA
DISN: BAY AREA AQMD
CHAPIS:
CERR Code:

Map Key	Number of Records	Direction	Distance (mi/ft)	Elev/Diff (ft)	Site	DB
46	4 of 6	NE	0.03 / 144.74	10.32 / 5	CELLOTAPE INC 47623 FREMONT BLVD FREMONT CA 94538	EMISSIONS

2006 Criteria Data

Facility ID: 10790
Facility SIC Code: 2759
CO: 1
Air Basin: SF
District: BA
COID: ALA
DISN: BAY AREA AQMD
CHAPIS:
CERR Code:
TOGT: 4.685
ROGT: 3.7631068
COT:
NOXT:
SOXT:
PMT:
PM10T:

2006 Toxic Data

Facility ID: 10790
Facility SIC Code: 2759
CO: 1
Air Basin: SF
District: BA
TS:
COID: ALA
DISN: BAY AREA AQMD
CHAPIS:
CERR Code:

Health Risk Asmt:
Non-Cancer Chronic Haz Ind:
Non-Cancer Acute Haz Ind:

2007 Criteria Data

Facility ID:	10790	***CERR Code:***	
Facility SIC Code:	2759	***TOGT:***	4.318
CO:	1	***ROGT:***	3.9448832
Air Basin:	SF	***COT:***	
District:	BA	***NOXT:***	
COID:	ALA	***SOXT:***	
DISN:	BAY AREA AQMD	***PMT:***	
CHAPIS:		***PM10T:***	

2007 Toxic Data

Facility ID:	10790	***COID:***	ALA
Facility SIC Code:	2759	***DISN:***	BAY AREA AQMD
CO:	1	***CHAPIS:***	
Air Basin:	SF	***CERR Code:***	
District:	BA		
TS:			
Health Risk Asmt:			
Non-Cancer Chronic Haz Ind:			
Non-Cancer Acute Haz Ind:			

2008 Criteria Data

Facility ID:	10790	***CERR Code:***	
Facility SIC Code:	2759	***TOGT:***	5.191
CO:	1	***ROGT:***	4.8178832
Air Basin:	SF	***COT:***	
District:	BA	***NOXT:***	
COID:	ALA	***SOXT:***	
DISN:	BAY AREA AQMD	***PMT:***	
CHAPIS:		***PM10T:***	

2008 Toxic Data

Facility ID:	10790	***COID:***	ALA
Facility SIC Code:	2759	***DISN:***	BAY AREA AQMD
CO:	1	***CHAPIS:***	
Air Basin:	SF	***CERR Code:***	
District:	BA		
TS:			
Health Risk Asmt:			
Non-Cancer Chronic Haz Ind:			
Non-Cancer Acute Haz Ind:			

2009 Criteria Data

Facility ID:	10790	***CERR Code:***	
Facility SIC Code:	2759	***TOGT:***	5.191
CO:	1	***ROGT:***	4.5873452
Air Basin:	SF	***COT:***	
District:	BA	***NOXT:***	
COID:	ALA	***SOXT:***	
DISN:	BAY AREA AQMD	***PMT:***	
CHAPIS:		***PM10T:***	

2009 Toxic Data

Facility ID:	10790	**COID:**	ALA
Facility SIC Code:	2759	**DISN:**	BAY AREA AQMD
CO:	1	**CHAPIS:**	
Air Basin:	SF	**CERR Code:**	
District:	BA		
TS:			
Health Risk Asmt:			
Non-Cancer Chronic Haz Ind:			
Non-Cancer Acute Haz Ind:			

2010 Toxic Data

Facility ID:	10790	**COID:**	ALA
Facility SIC Code:	2759	**DISN:**	BAY AREA AQMD
CO:	1	**CHAPIS:**	
Air Basin:	SF	**CERR Code:**	
District:	BA		
TS:			
Health Risk Asmt:			
Non-Cancer Chronic Haz Ind:			
Non-Cancer Acute Haz Ind:			

2011 Criteria Data

Facility ID:	10790	**CERR Code:**	
Facility SIC Code:	2759	**TOGT:**	7.078
CO:	1	**ROGT:**	5.2861132
Air Basin:	SF	**COT:**	
District:	BA	**NOXT:**	
COID:	ALA	**SOXT:**	
DISN:	BAY AREA AQMD	**PMT:**	
CHAPIS:		**PM10T:**	

2011 Toxic Data

Facility ID:	10790	**COID:**	ALA
Facility SIC Code:	2759	**DISN:**	BAY AREA AQMD
CO:	1	**CHAPIS:**	
Air Basin:	SF	**CERR Code:**	
District:	BA		
TS:			
Health Risk Asmt:			
Non-Cancer Chronic Haz Ind:			
Non-Cancer Acute Haz Ind:			

2012 Criteria Data

Facility ID:	10790	**CERR Code:**	
Facility SIC Code:	2759	**TOGT:**	9.628
CO:	1	**ROGT:**	6.314738
Air Basin:	SF	**COT:**	
District:	BA	**NOXT:**	
COID:	ALA	**SOXT:**	
DISN:	BAY AREA AQMD	**PMT:**	
CHAPIS:		**PM10T:**	

2012 Toxic Data

Facility ID:	10790	**COID:**	ALA
Facility SIC Code:	2759	**DISN:**	BAY AREA AQMD
CO:	1	**CHAPIS:**	
Air Basin:	SF	**CERR Code:**	

District: BA
TS:
Health Risk Asmt:
Non-Cancer Chronic Haz Ind:
Non-Cancer Acute Haz Ind:

2013 Criteria Data

Facility ID:	10790	**CERR Code:**	
Facility SIC Code:	2759	**TOGT:**	8.782
CO:	1	**ROGT:**	5.976338
Air Basin:	SF	**COT:**	
District:	BA	**NOXT:**	
COID:	ALA	**SOXT:**	
DISN:	BAY AREA AQMD	**PMT:**	
CHAPIS:		**PM10T:**	

2013 Toxic Data

Facility ID:	10790	**COID:**	ALA
Facility SIC Code:	2759	**DISN:**	BAY AREA AQMD
CO:	1	**CHAPIS:**	
Air Basin:	SF	**CERR Code:**	
District:	BA		
TS:			
Health Risk Asmt:			
Non-Cancer Chronic Haz Ind:			
Non-Cancer Acute Haz Ind:			

2014 Criteria Data

Facility ID:	10790	**CERR Code:**	
Facility SIC Code:	2759	**TOGT:**	8.719570896
CO:	1	**ROGT:**	
Air Basin:	SF	**COT:**	
District:	BA	**NOXT:**	
COID:	ALA	**SOXT:**	
DISN:	BAY AREA AQMD	**PMT:**	
CHAPIS:		**PM10T:**	

2014 Toxic Data

Facility ID:	10790	**COID:**	ALA
Facility SIC Code:	2759	**DISN:**	BAY AREA AQMD
CO:	1	**CHAPIS:**	
Air Basin:	SF	**CERR Code:**	
District:	BA		
TS:			
Health Risk Asmt:			
Non-Cancer Chronic Haz Ind:			
Non-Cancer Acute Haz Ind:			

2015 Criteria Data

Facility ID:	10790	**CERR Code:**	
Facility SIC Code:	2759	**TOGT:**	7.910869098
CO:	1	**ROGT:**	7.581094898
Air Basin:	SF	**COT:**	
District:	BA	**NOXT:**	
COID:	ALA	**SOXT:**	
DISN:	BAY AREA AQMD	**PMT:**	
CHAPIS:		**PM10T:**	

2015 Toxic Data

Facility ID:	10790	***COID:***	ALA
Facility SIC Code:	2759	***DISN:***	BAY AREA AQMD
CO:	1	***CHAPIS:***	
Air Basin:	SF	***CERR Code:***	
District:	BA		
TS:			
Health Risk Asmt:			
Non-Cancer Chronic Haz Ind:			
Non-Cancer Acute Haz Ind:			

2016 Criteria Data

Facility ID:	10790	***CERR CODE:***	
Facility SIC Code:	2759	***TOGT:***	7.910869051
CO:	1	***ROGT:***	5.5362700237568
Air Basin:	SF	***COT:***	
District:	BA	***NOXT:***	
COID:	ALA	***SOXT:***	
DISN:	BAY AREA AQMD	***PMT:***	
CHAPIS:		***PM10T:***	

2016 Toxic Data

Facility ID:	10790	***TS:***	
Facility SIC Code:	2759	***HRA:***	
CERR CODE:		***CH Index:***	
COID:	ALA	***AH Index:***	
CO:	1	***Air Basin:***	SF
DISN:	BAY AREA AQMD	***District:***	BA
CHAPIS:			

2017 Criteria Data

Facility ID:	10790	***CERR Code:***	
Facility SIC Code:	2759	***TOGT:***	7.910869051
CO:	1	***ROGT:***	5.5362700237568
Air Basin:	SF	***COT:***	
District:	BA	***NOXT:***	
COID:	ALA	***SOXT:***	
DISN:	BAY AREA AQMD	***PMT:***	
CHAPIS:		***PM10T:***	

2017 Toxic Data

Facility ID:	10790	***COID:***	ALA
Facility SIC Code:	2759	***DISN:***	BAY AREA AQMD
CO:	1	***CHAPIS:***	
Air Basin:	SF	***CERR Code:***	
District:	BA		
TS:			
Health Risk Asmt:			
Non-Cancer Chronic Haz Ind:			
Non-Cancer Acute Haz Ind:			

2018 Criteria Data

Facility ID:	10790	***CERR Code:***	
Facility SIC Code:	2759	***TOGT:***	7.916118374
CO:	1	***ROGT:***	5.5399436613948
Air Basin:	SF	***COT:***	

Map Key	Number of Records	Direction	Distance (mi/ft)	Elev/Diff (ft)	Site	DB

District:	BA	**NOXT:**	
COID:	ALA	**SOXT:**	
DISN:	BAY AREA AQMD	**PMT:**	
CHAPIS:		**PM10T:**	

2018 Toxic Data

Facility ID:	10790	**COID:**	ALA
Facility SIC Code:	2759	**DISN:**	BAY AREA AQMD
CO:	1	**CHAPIS:**	
Air Basin:	SF	**CERR Code:**	
District:	BA		
TS:			
Health Risk Asmt:			
Non-Cancer Chronic Haz Ind:			
Non-Cancer Acute Haz Ind:			

Map Key	Number of Records	Direction	Distance (mi/ft)	Elev/Diff (ft)	Site	DB
46	5 of 6	NE	0.03 / 144.74	10.32 / 5	TESLA DELIVERY HUB-FREMONT 47623 FREMONT BLVD FREMONT CA 94538	RCRA NON GEN

EPA Handler ID:	CAL000447554
Gen Status Universe:	No Report
Contact Name:	BOBBY SARANTAKAS
Contact Address:	47623 FREMONT BLVD , , FREMONT , CA, 94538 ,
Contact Phone No and Ext:	510-329-6511
Contact Email:	RSARANTAKIS@TESLA.COM
Contact Country:	
County Name:	ALAMEDA
EPA Region:	09
Land Type:	
Receive Date:	20190719
Location Latitude:	37.473925
Location Longitude:	-121.94234

Violation/Evaluation Summary

Note:	NO RECORDS: As of Apr 2023, there are no Compliance Monitoring and Enforcement (violation) records associated with this facility (EPA ID).

Handler Summary

Importer Activity:	No
Mixed Waste Generator:	No
Transporter Activity:	No
Transfer Facility:	No
Onsite Burner Exemption:	No
Furnace Exemption:	No
Underground Injection Activity:	No
Commercial TSD:	No
Used Oil Transporter:	No
Used Oil Transfer Facility:	No
Used Oil Processor:	No
Used Oil Refiner:	No
Used Oil Burner:	No
Used Oil Market Burner:	No
Used Oil Spec Marketer:	No

Hazardous Waste Handler Details

Sequence No:	1
Receive Date:	20190719
Handler Name:	TESLA DELIVERY HUB-FREMONT

Source Type: Implementer
Federal Waste Generator Code: N
Generator Code Description: Not a Generator, Verified

Owner/Operator Details

Owner/Operator Ind:	Current Owner	**Street No:**	
Type:	Other	**Street 1:**	3500 DEER CREEK RD
Name:	TESLA INC	**Street 2:**	
Date Became Current:		**City:**	PALO ALTO
Date Ended Current:		**State:**	CA
Phone:	650-681-5000	**Country:**	
Source Type:	Implementer	**Zip Code:**	94304

Owner/Operator Ind:	Current Operator	**Street No:**	
Type:	Other	**Street 1:**	47623 FREMONT BLVD
Name:	BOBBY SARANTAKAS	**Street 2:**	
Date Became Current:		**City:**	FREMONT
Date Ended Current:		**State:**	CA
Phone:	510-329-6511	**Country:**	
Source Type:	Implementer	**Zip Code:**	94538

Map Key	Number of Records	Direction	Distance (mi/ft)	Elev/Diff (ft)	Site	DB
46	6 of 6	NE	0.03 / 144.74	10.32 / 5	**Tesla Fremont Delivery Hub** **47623 FREMONT BLVD** **FREMONT CA 94538**	CERS HAZ

Site ID: 616518
Latitude: 37.474234
Longitude: -121.942661

Regulated Programs

EI ID:	10887391	**EI Description:**	Chemical Storage Facilities
EI ID:	10887391	**EI Description:**	Hazardous Waste Generator

Evaluations

Eval Date: 09/22/2022
Violations Found: No
Eval General Type: Compliance Evaluation Inspection
Eval Type: Routine done by local agency
Eval Division: Fremont City Fire Department
Eval Program: HW
Eval Source: CERS
Eval Notes:

Site has recently completed a new submittal.; Note: data in [EVAL Notes] field for some records is truncated from the source.

Eval Date: 09/22/2022
Violations Found: No
Eval General Type: Compliance Evaluation Inspection
Eval Type: Routine done by local agency
Eval Division: Fremont City Fire Department
Eval Program: HMRRP
Eval Source: CERS
Eval Notes:

Site has recently completed a new submittal.; Note: data in [EVAL Notes] field for some records is truncated from the source.

Affiliations

Affil Type Desc: Facility Mailing Address
Entity Name: Mailing Address
Entity Title:
Address: 47623 Fremont Blvd
City: Fremont
State: CA
Country:
Zip Code: 94538
Phone:

Affil Type Desc: Parent Corporation
Entity Name: Tesla, Inc.
Entity Title:
Address:
City:
State:
Country:
Zip Code:
Phone:

Affil Type Desc: Environmental Contact
Entity Name: Sangeetha Arunagiri
Entity Title:
Address: 45500 Fremont Blvd
City: Fremont
State: CA
Country:
Zip Code: 94538
Phone:

Affil Type Desc: Identification Signer
Entity Name: Pawel Fudala
Entity Title: Associate Manager, EHS
Address:
City:
State:
Country:
Zip Code:
Phone:

Affil Type Desc: Document Preparer
Entity Name: Pawel Fudala
Entity Title:
Address:
City:
State:
Country:
Zip Code:
Phone:

Affil Type Desc: Legal Owner
Entity Name: Tesla, Inc
Entity Title:
Address: 1 Tesla Road
City: Austin
State: TX
Country: United States
Zip Code: 78725
Phone: (512) 516-8177

Affil Type Desc: CUPA District
Entity Name: Fremont City Fire Department
Entity Title:
Address: P.O. Box 5006
City: Fremont
State: CA
Country:
Zip Code: 94537-5006
Phone: (510) 494-4279

Map Key	Number of Records	Direction	Distance (mi/ft)	Elev/Diff (ft)	Site	DB

Affil Type Desc: Operator
Entity Name: Tesla, Inc
Entity Title:
Address:
City:
State:
Country:
Zip Code:
Phone: (520) 904-2036

Coordinates

Env Int Type Code: HMBP
Program ID: 10887391
Latitude: 37.473430
Longitude: -121.942760
Coord Name:
Ref Point Type Desc: Center of a facility or station.

---

47 | ***1 of 4*** | ***NE*** | ***0.03 / 152.10*** | ***11.43 / 6*** | ***Central Admixture Pharmacy Services 48006 FREMONT BLVD. FREMONT CA 94538*** | ***CERS HAZ***

Site ID: 17599
Latitude: 37.470490
Longitude: -121.937970

Regulated Programs

EI ID: 10167849 ***EI Description:*** Chemical Storage Facilities

EI ID: 10167849 ***EI Description:*** Hazardous Waste Generator

Violations

Violation Date: 02/05/2019
Violation Source: CERS
Violation Program: HW
Violation Division: Fremont City Fire Department
Citation: 22 CCR 12 66262.34(f) - California Code of Regulations, Title 22, Chapter 12, Section(s) 66262.34(f)
Violation Notes:

Returned to compliance on 02/06/2019. Failure to properly label hazardous waste accumulation containers and portable tanks with the following requirements: Hazardous Waste , name and address of the generator, physical and chemical characteristics of the Hazardous Waste, and starting accumulation date. HW labels are missing business name and address, hazard properties, and accumulation start date. This is a repeat violation from 2/2/2016

Violation Description:

Failure to properly label hazardous waste accumulation containers and portable tanks with the following requirements: "Hazardous Waste", name and address of the generator, physical and chemical characteristics of the Hazardous Waste, and starting accumulation date.

Violations

Violation Date: 02/02/2016
Violation Source: CERS
Violation Program: HW
Violation Division: Fremont City Fire Department
Citation: 22 CCR 12 66262.34(f) - California Code of Regulations, Title 22, Chapter 12, Section(s) 66262.34(f)
Violation Notes:

Returned to compliance on 03/02/2016. No accumulation start date and no facilty information on hazwaste labels

Violation Description:

Failure to properly label hazardous waste accumulation containers with the following requirements: "Hazardous Waste", name and address of the generator, physical and chemical characteristics of the Hazardous Waste, and starting accumulation date.

Violations

Violation Date: 02/02/2016
Violation Source: CERS
Violation Program: HMRRP
Violation Division: Fremont City Fire Department
Citation: HSC 6.95 25508.1(f) - California Health and Safety Code, Chapter 6.95, Section(s) 25508.1(f)
Violation Notes:

Returned to compliance on 02/03/2016. Change in secondary emergency contact info.

Violation Description:

Failure to electronically update the business plan within 30 days of a substantial change.

Evaluations

Eval Date: 02/06/2019
Violations Found: No
Eval General Type: Other/Unknown
Eval Type: Other, not routine, done by local agency
Eval Division: Fremont City Fire Department
Eval Program: HW
Eval Source: CERS
Eval Notes:

Inspection is a follow up to the routine inspection dated 2/05/2019. All violations observed during that inspection were corrected.; Note: data in [EVAL Notes] field for some records is truncated from the source.

Eval Date: 02/02/2016
Violations Found: Yes
Eval General Type: Compliance Evaluation Inspection
Eval Type: Routine done by local agency
Eval Division: Fremont City Fire Department
Eval Program: HMRRP
Eval Source: CERS
Eval Notes:

Eval Date: 02/05/2019
Violations Found: Yes
Eval General Type: Compliance Evaluation Inspection
Eval Type: Routine done by local agency
Eval Division: Fremont City Fire Department
Eval Program: HW
Eval Source: CERS
Eval Notes:

Routine Inspection; Note: data in [EVAL Notes] field for some records is truncated from the source.

Eval Date: 02/02/2016
Violations Found: Yes
Eval General Type: Compliance Evaluation Inspection
Eval Type: Routine done by local agency
Eval Division: Fremont City Fire Department
Eval Program: HW
Eval Source: CERS
Eval Notes:

Eval Date: 02/05/2019
Violations Found: No
Eval General Type: Compliance Evaluation Inspection
Eval Type: Routine done by local agency
Eval Division: Fremont City Fire Department
Eval Program: HMRRP

Eval Source: CERS
Eval Notes:

Routine Inspection; Note: data in [EVAL Notes] field for some records is truncated from the source.

Affiliations

Affil Type Desc: Operator
Entity Name: CAPS San Francisco
Entity Title:
Address:
City:
State:
Country:
Zip Code:
Phone: (510) 498-8222

Affil Type Desc: Environmental Contact
Entity Name: Tracy McLaughlin
Entity Title:
Address: 48006 Fremont Blvd
City: Fremont
State: CA
Country:
Zip Code: 94538
Phone:

Affil Type Desc: Parent Corporation
Entity Name: Central Admixture Pharmacy Services
Entity Title:
Address:
City:
State:
Country:
Zip Code:
Phone:

Affil Type Desc: Document Preparer
Entity Name: Daniel Morrison
Entity Title:
Address:
City:
State:
Country:
Zip Code:
Phone:

Affil Type Desc: Legal Owner
Entity Name: B Braun Medical Inc/CAPS
Entity Title:
Address: 16800 Aston Ave #150
City: Irvine
State: CA
Country: United States
Zip Code: 92606
Phone: (949) 660-2277

Affil Type Desc: Facility Mailing Address
Entity Name: Mailing Address
Entity Title:
Address: 480006 Fremont Blvd.
City: Fremont
State: CA
Country:
Zip Code: 94538
Phone:

Affil Type Desc:	CUPA District
Entity Name:	Fremont City Fire Department
Entity Title:	
Address:	P.O. Box 5006
City:	Fremont
State:	CA
Country:	
Zip Code:	94537-5006
Phone:	(510) 494-4279

Affil Type Desc:	Identification Signer
Entity Name:	Tracy McLaughlin
Entity Title:	Director of Pharmacy
Address:	
City:	
State:	
Country:	
Zip Code:	
Phone:	

Affil Type Desc:	Property Owner
Entity Name:	Amber Weininger - PS Business Parks
Entity Title:	
Address:	2316 Walsh Ave
City:	Santa Clara
State:	CA
Country:	United States
Zip Code:	95051
Phone:	(408) 453-9921

Map Key	Number of Records	Direction	Distance (mi/ft)	Elev/Diff (ft)	Site	DB
47	2 of 4	NE	0.03 / 152.10	11.43 / 6	CENTRAL ADMIX PHARMACY SERVICE 48006 FREMONT BLVD FREMONT CA 94538	EMISSIONS

2013 Criteria Data

Facility ID:	20533	**CERR Code:**	
Facility SIC Code:	3674	**TOGT:**	.001
CO:	1	**ROGT:**	.0008367
Air Basin:	SF	**COT:**	.005
District:	BA	**NOXT:**	.018
COID:	ALA	**SOXT:**	0
DISN:	BAY AREA AQMD	**PMT:**	.001
CHAPIS:		**PM10T:**	.001

2013 Toxic Data

Facility ID:	20533	**COID:**	ALA
Facility SIC Code:	3674	**DISN:**	BAY AREA AQMD
CO:	1	**CHAPIS:**	
Air Basin:	SF	**CERR Code:**	
District:	BA		
TS:			
Health Risk Asmt:			
Non-Cancer Chronic Haz Ind:			
Non-Cancer Acute Haz Ind:			

2014 Criteria Data

Facility ID:	20533	**CERR Code:**	
Facility SIC Code:	3674	**TOGT:**	.001082416
CO:	1	**ROGT:**	
Air Basin:	SF	**COT:**	.004614837

District:	BA	**NOXT:**	.01805026
COID:	ALA	**SOXT:**	.000032625
DISN:	BAY AREA AQMD	**PMT:**	.000859676
CHAPIS:		**PM10T:**	.000825289

2014 Toxic Data

Facility ID:	20533	**COID:**	ALA
Facility SIC Code:	3674	**DISN:**	BAY AREA AQMD
CO:	1	**CHAPIS:**	
Air Basin:	SF	**CERR Code:**	
District:	BA		
TS:			
Health Risk Asmt:			
Non-Cancer Chronic Haz Ind:			
Non-Cancer Acute Haz Ind:			

2015 Criteria Data

Facility ID:	20533	**CERR Code:**	
Facility SIC Code:	3674	**TOGT:**	.000270604
CO:	1	**ROGT:**	.000237151
Air Basin:	SF	**COT:**	.001153709
District:	BA	**NOXT:**	.004512564
COID:	ALA	**SOXT:**	.000008156
DISN:	BAY AREA AQMD	**PMT:**	.000214919
CHAPIS:		**PM10T:**	.000206322

2015 Toxic Data

Facility ID:	20533	**COID:**	ALA
Facility SIC Code:	3674	**DISN:**	BAY AREA AQMD
CO:	1	**CHAPIS:**	
Air Basin:	SF	**CERR Code:**	
District:	BA		
TS:			
Health Risk Asmt:			
Non-Cancer Chronic Haz Ind:			
Non-Cancer Acute Haz Ind:			

2016 Criteria Data

Facility ID:	20533	**CERR CODE:**	
Facility SIC Code:	3674	**TOGT:**	.000270604
CO:	1	**ROGT:**	.000237725614
Air Basin:	SF	**COT:**	.001153709
District:	BA	**NOXT:**	.004512564
COID:	ALA	**SOXT:**	.000008156
DISN:	BAY AREA AQMD	**PMT:**	.000214919
CHAPIS:		**PM10T:**	.000206322

2016 Toxic Data

Facility ID:	20533	**TS:**	
Facility SIC Code:	3674	**HRA:**	
CERR CODE:		**CH Index:**	
COID:	ALA	**AH Index:**	
CO:	1	**Air Basin:**	SF
DISN:	BAY AREA AQMD	**District:**	BA
CHAPIS:			

2018 Criteria Data

Facility ID: 20533
Facility SIC Code: 3674
CO: 1
Air Basin: SF
District: BA
COID: ALA
DISN: BAY AREA AQMD
CHAPIS:
CERR Code:
TOGT: .000273179
ROGT: .0002399877515
COT: .001153402
NOXT: .004504677
SOXT: .000009435
PMT: .00019803521126760563380281690140845070 4225
PM10T: .000196847

2018 Toxic Data

Facility ID: 20533
Facility SIC Code: 3674
CO: 1
Air Basin: SF
District: BA
TS:
Health Risk Asmt:
Non-Cancer Chronic Haz Ind:
Non-Cancer Acute Haz Ind:
COID: ALA
DISN: BAY AREA AQMD
CHAPIS:
CERR Code:

2019 Criteria Data

CO: 1
Air Basin: SF
Facility ID: 20533
District: BA
Facility SIC Code: 3674
CO ID: ALA
DISN: BAY AREA AQMD
PM10T: .000196847
TOGT: .000237088
PMT: .000205049
CHAPIS:
CERR Code:
ROGT: .000208281808
COT: .001153402
NOXT: .004504677
SOXT: .000009435

2019 Toxic Data

CO: 1
Air Basin: SF
Faccility ID: 20533
District: BA
Facility SIC Code: 3674
COID: ALA
Non-Cancer Chronic Haz Ind:
Non-Cancer Acute Haz Ind:
DISN: BAY AREA AQMD
CHAPIS:
CERR Code:
TS:
Health Risk Asmt:

2020 Criteria Data

CO: 1
Air Basin: SF
Facility ID: 20533
District: BA
Facility SIC Code: 3674
CO ID: ALA
DISN: BAY AREA AQMD
TOGT: .000237088
PMT: .000205049
PM10T: .000196847
CHAPIS:
CERR Code:
ROGT: .000208281808
COT: .001153402
NOXT: .004504677
SOXT: .000009435

2020 Toxic Data

Map Key	Number of Records	Direction	Distance (mi/ft)	Elev/Diff (ft)	Site	DB

CO:	1	**DISN:**	BAY AREA AQMD
Air Basin:	SF	**CHAPIS:**	
Facility ID:	20533	**CHERR Code:**	
District:	BA	**TS:**	
Facility SIC Code:	3674	**Health Risk Asmt:**	
COID:	ALA		
Non-Cancer Chronic Haz Ind:			
Non-Cancer Acute Haz Ind:			

47	3 of 4	NE	0.03 / 152.10	11.43 / 6	CENTRAL ADMIXTURE PHARMARCY (SAN FRANCISCO) 48006 FREMONT BLVD FREMONT CA 94538	RCRA NON GEN

EPA Handler ID:	CAL000370717
Gen Status Universe:	No Report
Contact Name:	DANIEL MORRISON
Contact Address:	16800 ASTON ST SUITE 150 , , IRVINE , CA, 92606-8161 ,
Contact Phone No and Ext:	949-981-1521
Contact Email:	DANIEL.MORRISON@CAPSPHARMACY.COM
Contact Country:	
County Name:	ALAMEDA
EPA Region:	09
Land Type:	
Receive Date:	20120110
Location Latitude:	37.470183
Location Longitude:	-121.937674

Violation/Evaluation Summary

Note:	NO RECORDS: As of Apr 2023, there are no Compliance Monitoring and Enforcement (violation) records associated with this facility (EPA ID).

Handler Summary

Importer Activity:	No
Mixed Waste Generator:	No
Transporter Activity:	No
Transfer Facility:	No
Onsite Burner Exemption:	No
Furnace Exemption:	No
Underground Injection Activity:	No
Commercial TSD:	No
Used Oil Transporter:	No
Used Oil Transfer Facility:	No
Used Oil Processor:	No
Used Oil Refiner:	No
Used Oil Burner:	No
Used Oil Market Burner:	No
Used Oil Spec Marketer:	No

Hazardous Waste Handler Details

Sequence No:	1
Receive Date:	20120110
Handler Name:	CENTRAL ADMIXTURE PHARMARCY (SAN FRANCISCO)
Source Type:	Implementer
Federal Waste Generator Code:	N
Generator Code Description:	Not a Generator, Verified

Owner/Operator Details

Owner/Operator Ind:	Current Owner	**Street No:**	

Map Key	Number of Records	Direction	Distance (mi/ft)	Elev/Diff (ft)	Site	DB

Type:	Other	**Street 1:**	16800 ASTON ST SUITE 150
Name:	CENTRAL ADMIXTURE PHARMACY SVS INC	**Street 2:**	
Date Became Current:		**City:**	IRVINE
Date Ended Current:		**State:**	CA
Phone:	800-853-6498	**Country:**	
Source Type:	Implementer	**Zip Code:**	92606-0000
Owner/Operator Ind:	Current Operator	**Street No:**	
Type:	Other	**Street 1:**	16800 ASTON ST SUITE 150
Name:	DANIEL MORRISON	**Street 2:**	
Date Became Current:		**City:**	IRVINE
Date Ended Current:		**State:**	CA
Phone:	949-981-1521	**Country:**	
Source Type:	Implementer	**Zip Code:**	92606-8161

47	4 of 4	NE	0.03 / 152.10	11.43 / 6	CENTRAL ADMIXTURE PHARMARCY (SAN FRANCISCO) FREMONT CA	PFAS IND

Status:	Active	**Fac Fips Code:**	06001
Industry:	Electronics Industry	**Fac Indian Cntry Flg:**	N
Compliance Status:	No Violation Identified	**Fac Derived Huc:**	18050003
EPA Programs:	RCRA	**Fac Derived Wbd:**	180500041001
Federal Facility:	No	**Fac Derived Cd113:**	17
Federal Agency:	-	**Fac Derived Cb2010:**	060014415031183
Fac Snc Flg:	N	**Fac Informal Count:**	0
AIR Flag:	N	**Last Informal Action:**	-
NPDES Flag:	N	**Formal Action Count:**	0
SDWIS Flag:	N	**Last Formal Action:**	-
RCRAFlag:	Y	**Fac Total Penalties:**	0
TRI Flag:	N	**Fac Penalty Count:**	-
GHG Flag:	N	**Date Last Penalty:**	-
TRI IDs:	-	**Last Penalty Amt:**	-
TRI Releases Trnsfrs:	-	**Fac Qtrs With Nc:**	0
TRI on Site Releases:	-	**Programs With Snc:**	0
TRI off Site Trnsfrs:	-	**Fac Percent Minority:**	82.098
TRI Reporter:	-	**Fac Pop Den:**	1675.33
Fac Imp Water Flg:	-	**Count:**	1
Fac Major Flag:	-	**Fac County:**	ALAMEDA
Fac Active Flag:	Y	**State Other :**	
Fac Inspection Count:	0	**Region:**	09
Date Last Inspection:	-	**Latitude:**	37.47049
Days Last Inspection:	-	**Longitude:**	-121.93797

Fac Derived Tribes:	-
AIR IDs:	-
CAA Permit Types:	-
CAA NAICS:	-
CAA SICS:	-
NPDES IDs:	-
CWA Permit Types:	-
CWA NAICS:	-
CWA SICS:	-
RCRA IDs:	CAL000370717
RCRA Permit Types:	Other
RCRA NAICS:	44611
SDWA IDs:	-
SDWA System Types:	-
SDWA Compliance Status:	-
SDWA Snc Flag:	N
Fac Collection Meth:	THE GEOGRAPHIC COORDINATE DETERMINATION METHOD BASED ON ADDRESS MATCHING
EJSCREEN Flag Us:	Y
EJSCREEN Report:	https://ejscreen.epa.gov/mapper/mobile/EJSCREEN_mobile.aspx?geometry=%7B%22x%22:-121.93797,%22y%22:37.47049,%22spatialReference%22:%7B%22wkid%22:4326%7D%7D&unit=9035&areatype=&areaid=&basemap=streets&distance=1
ECHO Facility Report:	https://echo.epa.gov/detailed-facility-report?fid=110070480710

Map Key	Number of Records	Direction	Distance (mi/ft)	Elev/Diff (ft)	Site	DB
48	1 of 1	NE	0.03 / 157.39	11.24 / 6	Osaka Vacuum Usa, Inc 48000 FREMONT BLVD. FREMONT CA 94538	DELISTED HAZ

Siteid: 140397
Latitude: 37.470440
Longitude: -121.937100
Original Source: CHAZ
Record Date: 22-MAR-2018

Map Key	Number of Records	Direction	Distance (mi/ft)	Elev/Diff (ft)	Site	DB
49	1 of 1	ENE	0.02 / 103.64	8.05 / 3	Mervyns Dist. Center 48200 Fremont Blvd Fremont CA 94538	CHMIRS

Control No:
County: Alameda County
Year: 1999
URL:
Notified Date: 8/20/199911:36:36 AM
Notified Date Time:

California Hazardous Material Incident Report System (as of 1997 to 2005)

Contained: Yes
Substance: hydraulic oil
Incident Date: 8/18/199912:00:00 AM
No of Injuries: 0
No of Fatals: 0
No of Evacs: 0
Cleanup: Contractor
Water: No
Water Way:
City: Fremont
County: Alameda County
ZIP: 94538
Site: Merchant/Business
Admin Agency: Fremont City Fire Department
Location: 48200 Fremont Blvd
Description: A hose failed on an automatic paper bailer, allowing substance to escape. Spill contained to Mervyns storm drain system and did not make it to any waterways.

Bbls: 0
Cups: 0
Cu Ft: 0
Gals: 250
Grams: 0
Lbs: 0
Liters: 0
Oz: 0
Pts: 0
Qts: 0
Sheen: 0
Tons: 0
Unknown: 0

Map Key	Number of Records	Direction	Distance (mi/ft)	Elev/Diff (ft)	Site	DB
50	1 of 2	SSW	0.26 / 1,371.25	0.42 / -5	Spreckles Sanitary Station 3288 Spreckles Ave San Jose CA	LOP SANTACLARA

SCVWD ID: 06S1W03N01f
Closure Date: 1/25/1996
Link: http://lustop.sccgov.org/files/06S1W03N01f/

Map Key	Number of Records	Direction	Distance (mi/ft)	Elev/Diff (ft)	Site	DB
50	2 of 2	SSW	0.26 / 1,371.25	0.42 / -5	CSJ Spreckles Sanitary 3288 SPRECKLES AVE SAN JOSE CA 95002	DELISTED HAZ

Siteid: 408486
Latitude: 37.432800
Longitude: -121.966680
Original Source: CHAZ
Record Date: 30-MAY-2017

Map Key	Number of Records	Direction	Distance (mi/ft)	Elev/Diff (ft)	Site	DB
51	1 of 2	NE	0.03 / 179.94	9.37 / 4	Bionova Scientific 3288 LAURELVIEW CT	CERS HAZ

Map Key	Number of Records	Direction	Distance (mi/ft)	Elev/Diff (ft)	Site	DB
					FREMONT CA 94538	

Site ID: 628150
Latitude: 37.471620
Longitude: -121.938320

Regulated Programs

EI ID: 10920034 **EI Description:** Hazardous Waste Generator

EI ID: 10920034 **EI Description:** Chemical Storage Facilities

Affiliations

Affil Type Desc: Parent Corporation
Entity Name: Bionova Scientific
Entity Title:
Address:
City:
State:
Country:
Zip Code:
Phone:

Affil Type Desc: CUPA District
Entity Name: Fremont City Fire Department
Entity Title:
Address: P.O. Box 5006
City: Fremont
State: CA
Country:
Zip Code: 94537-5006
Phone: (510) 494-4279

51	2 of 2	NE	0.03 / 179.94	9.37 / 4	BIONOVA SCIENTIFIC LLC 3288 LAURELVIEW CT FREMONT CA 94538	RCRA NON GEN

EPA Handler ID: CAL000476474
Gen Status Universe: No Report
Contact Name: JIM ANDREWS
Contact Address: 3100 W WARREN AVE , , FREMONT , CA, 94538 ,
Contact Phone No and Ext: 925-286-9562
Contact Email: JIMA@BIONOVASCIENTIFIC.COM
Contact Country:
County Name: ALAMEDA
EPA Region: 09
Land Type:
Receive Date: 20230223
Location Latitude:
Location Longitude:

Violation/Evaluation Summary

Note: NO RECORDS: As of Apr 2023, there are no Compliance Monitoring and Enforcement (violation) records associated with this facility (EPA ID).

Handler Summary

Importer Activity: No
Mixed Waste Generator: No
Transporter Activity: No
Transfer Facility: No

Onsite Burner Exemption:	No
Furnace Exemption:	No
Underground Injection Activity:	No
Commercial TSD:	No
Used Oil Transporter:	No
Used Oil Transfer Facility:	No
Used Oil Processor:	No
Used Oil Refiner:	No
Used Oil Burner:	No
Used Oil Market Burner:	No
Used Oil Spec Marketer:	No

Hazardous Waste Handler Details

Sequence No:	1
Receive Date:	20230223
Handler Name:	BIONOVA SCIENTIFIC LLC
Source Type:	Implementer
Federal Waste Generator Code:	N
Generator Code Description:	Not a Generator, Verified

Owner/Operator Details

Owner/Operator Ind:	Current Owner	**Street No:**	
Type:	Other	**Street 1:**	3100 W WARREN AVE
Name:	BIONOVA SCIENTIFIC LLC	**Street 2:**	
Date Became Current:		**City:**	FREMONT
Date Ended Current:		**State:**	CA
Phone:	510-298-3136	**Country:**	
Source Type:	Implementer	**Zip Code:**	94538

Owner/Operator Ind:	Current Operator	**Street No:**	
Type:	Other	**Street 1:**	3100 W WARREN AVE
Name:	JIM ANDREWS	**Street 2:**	
Date Became Current:		**City:**	FREMONT
Date Ended Current:		**State:**	CA
Phone:	925-286-9562	**Country:**	
Source Type:	Implementer	**Zip Code:**	94538

---

52 | **1 of 1** | **NE** | **0.00 / 6.34** | **8.42 / 3** | **IKANOS COMMUNICATIONS**
FREMONT CA | **PFAS IND**

Status:	Unknown	**Fac Fips Code:**	06001
Industry:	Electronics Industry	**Fac Indian Cntry Flg:**	N
Compliance Status:	-	**Fac Derived Huc:**	18050003
EPA Programs:	-	**Fac Derived Wbd:**	180500041001
Federal Facility:	No	**Fac Derived Cd113:**	17
Federal Agency:	-	**Fac Derived Cb2010:**	060014415031176
Fac Snc Flg:	N	**Fac Informal Count:**	0
AIR Flag:	N	**Last Informal Action:**	-
NPDES Flag:	N	**Formal Action Count:**	0
SDWIS Flag:	N	**Last Formal Action:**	-
RCRAFlag:	N	**Fac Total Penalties:**	0
TRI Flag:	N	**Fac Penalty Count:**	-
GHG Flag:	N	**Date Last Penalty:**	-
TRI IDs:	-	**Last Penalty Amt:**	-
TRI Releases Trnsfrs:	-	**Fac Qtrs With Nc:**	-
TRI on Site Releases:	-	**Programs With Snc:**	0
TRI off Site Trnsfrs:	-	**Fac Percent Minority:**	80.826
TRI Reporter:	-	**Fac Pop Den:**	1626.35
Fac Imp Water Flg:	-	**Count:**	1
Fac Major Flag:	-	**Fac County:**	ALAMEDA
Fac Active Flag:	-	**State Other :**	
Fac Inspection Count:	0	**Region:**	09
Date Last Inspection:	-	**Latitude:**	37.47374

Map Key	Number of Records	Direction	Distance (mi/ft)	Elev/Diff (ft)	Site	DB

Days Last Inspection: - **Longitude:** -121.94205
Fac Derived Tribes: -
AIR IDs: -
CAA Permit Types: -
CAA NAICS: -
CAA SICS: -
NPDES IDs: -
CWA Permit Types: -
CWA NAICS: -
CWA SICS: -
RCRA IDs: -
RCRA Permit Types: -
RCRA NAICS: -
SDWA IDs: -
SDWA System Types: -
SDWA Compliance Status: -
SDWA Snc Flag: N
Fac Collection Meth: ADDRESS MATCHING-HOUSE NUMBER
EJSCREEN Flag Us: Y
EJSCREEN Report: https://ejscreen.epa.gov/mapper/mobile/EJSCREEN_mobile.aspx?geometry=%7B%22x%22:-121.94205,%22y%22:37.47374,%22spatialReference%22:%7B%22wkid%22:4326%7D%7D&unit=9035&areatype=&areaid=&basemap=streets&distance=1
ECHO Facility Report: https://echo.epa.gov/detailed-facility-report?fid=110058342547

53	1 of 1	NE	0.03 / 157.62	10.52 / 5	**AT&T Mobility - BAYSIDE/MISSION - USID113651** **47499 FREMONT BLVD** **FREMONT CA 94538**	CERS HAZ

Site ID: 577015
Latitude: 37.474080
Longitude: -121.943900

Regulated Programs

EI ID: 10876891 **EI Description:** Chemical Storage Facilities

Evaluations

Eval Date: 01/19/2023
Violations Found: No
Eval General Type: Compliance Evaluation Inspection
Eval Type: Routine done by local agency
Eval Division: Fremont City Fire Department
Eval Program: HMRRP
Eval Source: CERS
Eval Notes:

Site has added a diesel generator.; Note: data in [EVAL Notes] field for some records is truncated from the source.

Eval Date: 08/03/2021
Violations Found: No
Eval General Type: Compliance Evaluation Inspection
Eval Type: Routine done by local agency
Eval Division: Fremont City Fire Department
Eval Program: HMRRP
Eval Source: CERS
Eval Notes:

Existing cell site has gone above threshold quantities.; Note: data in [EVAL Notes] field for some records is truncated from the source.

Affiliations

Affil Type Desc: Document Preparer
Entity Name: Peter Burnell, Sigma Consultants, Inc.
Entity Title:
Address:
City:
State:
Country:
Zip Code:
Phone:

Affil Type Desc: Identification Signer
Entity Name: Jeremy McGrue
Entity Title: National EPCRA Manager
Address:
City:
State:
Country:
Zip Code:
Phone:

Affil Type Desc: Parent Corporation
Entity Name: AT&T Mobility
Entity Title:
Address:
City:
State:
Country:
Zip Code:
Phone:

Affil Type Desc: Facility Mailing Address
Entity Name: Mailing Address
Entity Title:
Address: 311 S. Akard Street, Floor 12
City: Dallas
State: TX
Country:
Zip Code: 75202
Phone:

Affil Type Desc: Operator
Entity Name: AT&T Mobility
Entity Title:
Address:
City:
State:
Country:
Zip Code:
Phone: (800) 566-9347

Affil Type Desc: Legal Owner
Entity Name: New Cingular Wireless PCS, LLC dba AT&T Mobility
Entity Title:
Address: 311 S. Akard Street, Floor 12
City: Dallas
State: TX
Country: United States
Zip Code: 75202
Phone: (469) 295-2319

Affil Type Desc: Environmental Contact
Entity Name: AT&T EH&S Hotline - Option #1
Entity Title:
Address: 311 S. Akard Street, Floor 12
City: Dallas
State: TX
Country:
Zip Code: 75202

Map Key	Number of Records	Direction	Distance (mi/ft)	Elev/Diff (ft)	Site	DB

Phone:

Affil Type Desc: CUPA District
Entity Name: Fremont City Fire Department
Entity Title:
Address: P.O. Box 5006
City: Fremont
State: CA
Country:
Zip Code: 94537-5006
Phone: (510) 494-4279

55	1 of 5	ENE	0.01 / 32.51	11.01 / 6	SONY ELECTRONICS 48350 FREMONT BLVD FREMONT CA 94538	RCRA SQG

EPA Handler ID: CAR000097337
Gen Status Universe: Small Quantity Generator
Contact Name: STEVE HOCHSTADT
Contact Address: 3300 ZANKER RD , , SAN JOSE , CA, 95134 , US
Contact Phone No and Ext: 408-955-5912
Contact Email:
Contact Country: US
County Name: ALAMEDA
EPA Region: 09
Land Type: Private
Receive Date: 20010524
Location Latitude: 37.467
Location Longitude: -121.931978

Violation/Evaluation Summary

Note: NO RECORDS: As of Apr 2023, there are no Compliance Monitoring and Enforcement (violation) records associated with this facility (EPA ID).

Handler Summary

Importer Activity: No
Mixed Waste Generator: No
Transporter Activity: No
Transfer Facility: No
Onsite Burner Exemption: No
Furnace Exemption: No
Underground Injection Activity: No
Commercial TSD: No
Used Oil Transporter: No
Used Oil Transfer Facility: No
Used Oil Processor: No
Used Oil Refiner: No
Used Oil Burner: No
Used Oil Market Burner: No
Used Oil Spec Marketer: No

Hazardous Waste Handler Details

Sequence No: 1
Receive Date: 20010524
Handler Name: SONY ELECTRONICS
Federal Waste Generator Code: 2
Generator Code Description: Small Quantity Generator
Source Type: Notification

Waste Code Details

Map Key	Number of Records	Direction	Distance (mi/ft)	Elev/Diff (ft)	Site	DB

Hazardous Waste Code: D001
Waste Code Description: IGNITABLE WASTE

Hazardous Waste Code: D002
Waste Code Description: CORROSIVE WASTE

Hazardous Waste Code: D003
Waste Code Description: REACTIVE WASTE

Owner/Operator Details

Owner/Operator Ind:	Current Owner	**Street No:**	
Type:	Private	**Street 1:**	1 SONY DR
Name:	SONY ELECTRONICS	**Street 2:**	
Date Became Current:		**City:**	PARK RIDGE
Date Ended Current:		**State:**	NJ
Phone:	201-930-1000	**Country:**	
Source Type:	Notification	**Zip Code:**	07656

Map Key	Number of Records	Direction	Distance (mi/ft)	Elev/Diff (ft)	Site	DB
55	2 of 5	ENE	0.01 / 32.51	11.01 / 6	SONY ELECTRONICS 48350 FREMONT BLVD FREMONT CA 94538	FINDS/FRS

Registry ID: 110012203604
FIPS Code: 06001
HUC Code: 18050003
Site Type Name: STATIONARY
Location Description:
Supplemental Location:
Create Date: 01-MAR-00
Update Date: 26-JAN-12
Interest Types: SQG, STATE MASTER
SIC Codes:
SIC Code Descriptions:
NAICS Codes:
NAICS Code Descriptions:
Conveyor: FRS-GEOCODE
Federal Facility Code:
Federal Agency Name:
Tribal Land Code:
Tribal Land Name:
Congressional Dist No: 13
Census Block Code: 060014415031174
EPA Region Code: 09
County Name: ALAMEDA
US/Mexico Border Ind:
Latitude: 37.46592
Longitude: -121.93271
Reference Point: CENTER OF A FACILITY OR STATION
Coord Collection Method: ADDRESS MATCHING-HOUSE NUMBER
Accuracy Value: 30
Datum: NAD83
Source:
Facility Detail Rprt URL: https://ofmpub.epa.gov/frs_public2/fii_query_detail.disp_program_facility?p_registry_id=110012203604
Data Source: Facility Registry Service - Single File
Program Acronyms:

HWTS-DATAMART:CAR000097337, RCRAINFO:CAR000097337

Map Key	Number of Records	Direction	Distance (mi/ft)	Elev/Diff (ft)	Site	DB
55	3 of 5	ENE	0.01 / 32.51	11.01 / 6	PINOLE POINT PROPERTIES 48350 FREMONT BLVD FREMONT CA 945386511	HAZNET

Map Key	Number of Records	Direction	Distance (mi/ft)	Elev/Diff (ft)	Site	DB

SIC Code:		**Mailing City:**	SOQUEL
NAICS Code:		**Mailing State:**	CA
EPA ID:	CAC002587460	**Mailing Zip:**	95073
Create Date:	2/28/2005	**Region Code:**	2
Fac Act Ind:	No	**Owner Name:**	PIONLE POINT
Inact Date:	8/28/2005	**Owner Addr 1:**	4213 GLEN HAVEN RD
County Code:	01	**Owner Addr 2:**	
County Name:	Alameda	**Owner City:**	SOQUEL
Mail Name:		**Owner State:**	CA
Mailing Addr 1:	4213 GLEN HAVEN RD	**Owner Zip:**	95073
Mailing Addr 2:		**Owner Phone:**	8314779130
Owner Fax:			

Details DTSC HWTS: The Department of Toxic Substances Control (DTSC) makes available a Waste Code Matrix showing each Waste Code, its description, and annual amounts in its Hazardous Waste Tracking System: https://hwts.dtsc.ca.gov/search

DTSC Handler Profile url: https://hwts.dtsc.ca.gov/facility/CAC002587460

55	4 of 5	ENE	0.01 / 32.51	11.01 / 6	**PG&E** **48350 Fremont Blvd** **Fremont CA**	CHMIRS

Control No:	18-8725	**Notified Date:**	12/24/2018 6:44:00 PM
County:	Alameda County	**Notified Date Time:**	
Year:	2018		
URL:			

California Hazardous Material Incident Report System (2018)

Contained:	Not stopped,Not contained	**Incident Date:**	12/24/2018
1 Substance:	Mineral Oil Unknown PCB	**Incident Time:**	1750
1 Quantity:	15-20	**Spill Site:**	Utilities/Substation
1 Measure:	Gal(s)	**Injuries?:**	No
1 Type:	PETROLEUM	**No of Injuries:**	
1 Pipeline:	No	**Fatals?:**	No
1 Vessel >= 300 Tons:	No	**No of Fatals:**	
1 Other:		**Evacs?:**	No
2 Substance:		**No of Evacs:**	
2 Quantity:		**Cleanup:**	Contractor
2 Measure:		**Site:**	Storm Drain
2 Type:		**Cause:**	Unknown
2 Other:		**Cause Other:**	
2 Pipeline:	No	**Drnkng Wtr Impacted:**	Unknown
2 Ves >= 300 Tons:	No	**Known Impact:**	Unknown
3 Substance:		**Water:**	Yes
3 Quantity:		**Water Way:**	Storm Drain
3 Measure:		**City:**	Fremont
3 Type:		**County:**	Alameda County
3 Other:		**Zip:**	
3 Pipeline:	No	**DOG No:**	
3 Vessel >= 300 Tons:	No		

Admin Agency: Fremont City Fire Department

Notification Area: AA/CUPA,DTSC,RWQCB,US EPA,USFWS,DFG-OSPR,CDPH-D.O.,DWP-DO,LANDS,PARKS & REC,Co/WP,Co/Hlth,Co/E-Hlth

Location: 48350 Fremont Blvd

Description: Per the caller a release occurred in a underground vault. Per the caller it is unknown if the release is stopped or contained. Per the caller the release has entered a storm drain. Fire department is responding to the scene.

Spill Report View

Amount 1:		**Creation Date:**	12/24/2018 06:44 PM
Amount 2:		**Received By:**	
Amount 3:		**Admin Agency:**	
Water:		**Admin Agency 2:**	
On Scene:		**Additional County:**	
Other on Scene:		**Phone No:**	

Other Notified:		**Ext:**	
Document Title:	SPILL Report	**Pag Cell:**	
Spill Site:	Utilities/Substation		
Type:	PETROLEUM		
Cause Desc for Other:			
Person Notifying Cal OES:			

Hazardous Materials Spill Report

Date :	12/24/2018	**Water Involved:**	Yes
Time:	1844	**Drink Wtr Impact:**	Unknown
Incident Date:	12/24/2018	**Detail for Other:**	
Incident Time:	1750	**UPRR Rim No:**	
Control Cal OES:	18-8725	**DOG Unit:**	
Control NRC:		**RWQCB Unit:**	2
Contained:	Not stopped, Not contained		
Waterway:	Storm Drain		
Received By:			
Cleanup By:	Contractor		
Incident Location:	48350 Fremont Blvd		
Additional County:			
1 Substance:	Mineral Oil Unknown PCB		
1 Qty:	=		
1 Amount :	15-20		
1 Measure:	Gal(s)		
1 Type:	PETROLEUM		
1 Other:			
1 Pipeline:	No		
1 Ves >= 300 Tons:	No		
2 Substance:			
2 Qty:	=		
2 Amount:			
2 Measure:			
2 Type:			
2 Other:			
2 Pipeline:	No		
2 Ves >= 300 Tns:	No		
3 Substance:			
3 Qty:	=		
3 Amount:			
3 Measure:			
3 Type:			
3 Other:			
3 Pipeline:	No		
3 Ves >= 300 Tons:	No		
Injuries:	No		
Fatality:	No		
Evacuation:	No		
Known Impact:	Unknown		
Name:			
Agency:	PG&E		
Phone:			
Ext:			
Pag Cell:			
PRS Name:			
PRS Agency:			
PRS Phone:			
PRS Ext:			
PRS Pag Cell:			
Sec Agency:	Alameda County Environmental Health		
Admin Agency:	Fremont City Fire Department		
Admin Agency 2:			
Notification Info:			
Notification List:			
On Scene:	Fire Dept.		
Other on Scene:			
Other Notified:			
Header Unknown:	BAY AREA AQMD		

Map Key	Number of Records	Direction	Distance (mi/ft)	Elev/Diff (ft)	Site	DB

Incident Desc:
Site: Utilities/Substation
Reported Cause: Unknown
R R Crssing < 50 Ft:
Description: Per the caller a release occurred in a underground vault. Per the caller it is unknown if the release is stopped or contained. Per the caller the release has entered a storm drain. Fire department is responding to the scene.

---

55 | **5 of 5** | **ENE** | **0.01 / 32.51** | **11.01 / 6** | **SONY ELECTRONICS**
48350 FREMONT BLVD
FREMONT CA 945386511 | **HAZ GEN**

Epa ID: CAR000097337
Facility County: 01
Address 2:
County: Alameda
Details DTSC HWTS: The Department of Toxic Substances Control (DTSC) makes available a Waste Code Matrix showing each Waste Code, its description, and annual amounts in its Hazardous Waste Tracking System: https://hwts.dtsc.ca.gov/search
Handler Profile URL: https://hwts.dtsc.ca.gov/facility/CAR000097337

---

56 | **1 of 9** | **ENE** | **0.00 / 7.03** | **9.19 / 4** | **KINETIC SYSTEMS INC**
48400 FREMONT BLVD.
FREMONT CA 94538 | **FINDS/FRS**

Registry ID: 110065669930
FIPS Code: 06001
HUC Code: 18050003
Site Type Name: STATIONARY
Location Description:
Supplemental Location:
Create Date: 13-OCT-15
Update Date:
Interest Types: OTHER HAZARDOUS WASTE ACTIVITIES, STATE MASTER
SIC Codes:
SIC Code Descriptions:
NAICS Codes:
NAICS Code Descriptions:
Conveyor: FRS-GEOCODE
Federal Facility Code:
Federal Agency Name:
Tribal Land Code:
Tribal Land Name:
Congressional Dist No: 13
Census Block Code: 060014415031174
EPA Region Code: 09
County Name: ALAMEDA
US/Mexico Border Ind:
Latitude: 37.465813
Longitude: -121.932535
Reference Point: ENTRANCE POINT OF A FACILITY OR STATION
Coord Collection Method: ADDRESS MATCHING-HOUSE NUMBER
Accuracy Value: 50
Datum: NAD83
Source:
Facility Detail Rprt URL: https://ofmpub.epa.gov/frs_public2/fii_query_detail.disp_program_facility?p_registry_id=110065669930
Data Source: Facility Registry Service - Single File
Program Acronyms:

CA-ENVIROVIEW:127922, RCRAINFO:CAL000324415

---

56 | **2 of 9** | **ENE** | **0.00 / 7.03** | **9.19 / 4** | **Kinetic Systems**
48400 FREMONT BLVD.
FREMONT CA 94538 | **DELISTED HAZ**

Siteid: 127922
Latitude: 37.465840
Longitude: -121.932490

Map Key	Number of Records	Direction	Distance (mi/ft)	Elev/Diff (ft)	Site	DB
Original Source:		CHAZ				
Record Date:		04-JAN-2018				

56	3 of 9	ENE	0.00 / 7.03	9.19 / 4	CINTAS FIRE PROTECTION 48400 FREMONT BLVD FREMONT CA 95131	RCRA NON GEN

EPA Handler ID: CAL000440573
Gen Status Universe: No Report
Contact Name: EDWARD RONAYNE
Contact Address: 48400 FREMONT BLVD , , FREMONT , CA, 95131 ,
Contact Phone No and Ext: 408-210-4550
Contact Email: RONAYNEE@CINTAS.COM
Contact Country:
County Name: ALAMEDA
EPA Region: 09
Land Type:
Receive Date: 20181105
Location Latitude: 37.465499
Location Longitude: -121.931899

Violation/Evaluation Summary

Note: NO RECORDS: As of Apr 2023, there are no Compliance Monitoring and Enforcement (violation) records associated with this facility (EPA ID).

Handler Summary

Importer Activity: No
Mixed Waste Generator: No
Transporter Activity: No
Transfer Facility: No
Onsite Burner Exemption: No
Furnace Exemption: No
Underground Injection Activity: No
Commercial TSD: No
Used Oil Transporter: No
Used Oil Transfer Facility: No
Used Oil Processor: No
Used Oil Refiner: No
Used Oil Burner: No
Used Oil Market Burner: No
Used Oil Spec Marketer: No

Hazardous Waste Handler Details

Sequence No: 1
Receive Date: 20181105
Handler Name: CINTAS FIRE PROTECTION
Source Type: Implementer
Federal Waste Generator Code: N
Generator Code Description: Not a Generator, Verified

Owner/Operator Details

Owner/Operator Ind: Current Operator
Type: Other
Name: EDWARD RONAYNE
Date Became Current:
Date Ended Current:
Phone: 408-210-4550
Source Type: Implementer
Street No:
Street 1: 48400 FREMONT BLVD
Street 2:
City: FREMONT
State: CA
Country:
Zip Code: 95131

Map Key	Number of Records	Direction	Distance (mi/ft)	Elev/Diff (ft)	Site	DB

Owner/Operator Ind:	Current Owner	**Street No:**	
Type:	Other	**Street 1:**	6800 CINTAS BLVD
Name:	CINTAS CORPORATION 2	**Street 2:**	
Date Became Current:		**City:**	MASON
Date Ended Current:		**State:**	OH
Phone:	800-246-8271	**Country:**	
Source Type:	Implementer	**Zip Code:**	45040

Map Key	Number of Records	Direction	Distance (mi/ft)	Elev/Diff (ft)	Site	DB
56	4 of 9	ENE	0.00 / 7.03	9.19 / 4	KINETIC SYSTEMS INC 48400 FREMONT BLVD FREMONT CA 94538-6505	RCRA NON GEN

EPA Handler ID:	CAL000324415
Gen Status Universe:	No Report
Contact Name:	BILL BROCK
Contact Address:	4900 PROSPECTUS DRIVE , , DURHAM , NC, 27713 ,
Contact Phone No and Ext:	919-322-7207
Contact Email:	BILL.BROCK@KINETICS.NET
Contact Country:	
County Name:	ALAMEDA
EPA Region:	09
Land Type:	
Receive Date:	20070831
Location Latitude:	37.465499
Location Longitude:	-121.931899

Violation/Evaluation Summary

Note: NO RECORDS: As of Apr 2023, there are no Compliance Monitoring and Enforcement (violation) records associated with this facility (EPA ID).

Handler Summary

Importer Activity:	No
Mixed Waste Generator:	No
Transporter Activity:	No
Transfer Facility:	No
Onsite Burner Exemption:	No
Furnace Exemption:	No
Underground Injection Activity:	No
Commercial TSD:	No
Used Oil Transporter:	No
Used Oil Transfer Facility:	No
Used Oil Processor:	No
Used Oil Refiner:	No
Used Oil Burner:	No
Used Oil Market Burner:	No
Used Oil Spec Marketer:	No

Hazardous Waste Handler Details

Sequence No:	1
Receive Date:	20070831
Handler Name:	KINETIC SYSTEMS INC
Source Type:	Implementer
Federal Waste Generator Code:	N
Generator Code Description:	Not a Generator, Verified

Owner/Operator Details

Owner/Operator Ind:	Current Owner	**Street No:**	
Type:	Other	**Street 1:**	48400 FREMONT BLVD

Map Key	Number of Records	Direction	Distance (mi/ft)	Elev/Diff (ft)	Site	DB

Name:	KINETICS HOLDINGS LLC	**Street 2:**	
Date Became Current:		**City:**	FREMONT
Date Ended Current:		**State:**	CA
Phone:	510-683-6000	**Country:**	
Source Type:	Implementer	**Zip Code:**	94538-6505
Owner/Operator Ind:	Current Operator	**Street No:**	
Type:	Other	**Street 1:**	4900 PROSPECTUS DRIVE
Name:	BILL BROCK	**Street 2:**	
Date Became Current:		**City:**	DURHAM
Date Ended Current:		**State:**	NC
Phone:	919-322-7207	**Country:**	
Source Type:	Implementer	**Zip Code:**	27713

56	5 of 9	ENE	0.00 / 7.03	9.19 / 4	**Cintas Fire Protection** **48400 FREMONT BLVD.** **FREMONT CA 94538**	CERS HAZ

Site ID:	127922
Latitude:	37.465840
Longitude:	-121.932490

Regulated Programs

EI ID:	10168499	**EI Description:**	Chemical Storage Facilities

Violations

Violation Date:	09/02/2016	**Violation Source:**	CERS
Violation Program:	HW	**Violation Division:**	Fremont City Fire Department
Citation:	22 CCR 23 66273.34 - California Code of Regulations, Title 22, Chapter 23, Section(s) 66273.34		
Violation Notes:			

Returned to compliance on 10/04/2016. No label on spent light tubes

Violation Description:

Failure to label or mark each individual or container or the designated area of universal waste as required. 1) Waste batteries shall be marked with "Universal Waste-Battery(ies)". 2) Mercury containing equipment shall be marked with "Universal Waste -Mercury-Containing Equipment". 3) Lamps shall be marked with "Universal Waste-Lamp(s)". 4)Each electronic devices or the container or the designated area shall be marked with "Universal Waste-Electronic Device(s)". 5) Each CRTs or the container or the designated area shall be marked with "Universal Waste-CRT(s)". 6) CRT glass or the designated area shall be marked with "Universal Waste-CRT glass".

Violations

Violation Date:	09/02/2016	**Violation Source:**	CERS
Violation Program:	HMRRP	**Violation Division:**	Fremont City Fire Department
Citation:	HSC 6.95 25508(a)(1) - California Health and Safety Code, Chapter 6.95, Section(s) 25508(a)(1)		
Violation Notes:			

Returned to compliance on 09/29/2016.

Violation Description:

Failure to complete and electronically submit a business plan when storing/handling a hazardous material at or above reportable quantities.

Evaluations

Eval Date:	10/04/2016
Violations Found:	No
Eval General Type:	Other/Unknown
Eval Type:	Other, not routine, done by local agency

Eval Division: Fremont City Fire Department
Eval Program: HW
Eval Source: CERS
Eval Notes:

Inspection is a follow up to the routine inspection dated 9/2/2016. All violations observed during that inspection were corrected.; Note: data in [EVAL Notes] field for some records is truncated from the source.

Eval Date: 02/26/2018
Violations Found: No
Eval General Type: Other/Unknown
Eval Type: Other, not routine, done by local agency
Eval Division: Fremont City Fire Department
Eval Program: HMRRP
Eval Source: CERS
Eval Notes:

Kinetic Systems is closed and relocated out of Fremont. Inspector conducted closure walk through and verified this site is no longer storing/handling hazardous materials and no longer generating universal waste.; Note: data in [EVAL Notes] field for some records is truncated from the source.

Eval Date: 09/02/2016
Violations Found: Yes
Eval General Type: Compliance Evaluation Inspection
Eval Type: Routine done by local agency
Eval Division: Fremont City Fire Department
Eval Program: HMRRP
Eval Source: CERS
Eval Notes:

Eval Date: 11/26/2019
Violations Found: No
Eval General Type: Compliance Evaluation Inspection
Eval Type: Routine done by local agency
Eval Division: Fremont City Fire Department
Eval Program: HMRRP
Eval Source: CERS
Eval Notes:

Initial Inspection No violations; Note: data in [EVAL Notes] field for some records is truncated from the source.

Eval Date: 09/02/2016
Violations Found: Yes
Eval General Type: Compliance Evaluation Inspection
Eval Type: Routine done by local agency
Eval Division: Fremont City Fire Department
Eval Program: HW
Eval Source: CERS
Eval Notes:

Affiliations

Affil Type Desc: Operator
Entity Name: Edward Ronayne
Entity Title:
Address:
City:
State:
Country:
Zip Code:
Phone: (408) 210-4550

Affil Type Desc: Property Owner
Entity Name: TLF (South Bay Area) LLC
Entity Title:

Address: 1000 Broadway Suite 200-H
City: Oakland
State: CA
Country: United States
Zip Code: 94607
Phone: (510) 786-6172

Affil Type Desc: Legal Owner
Entity Name: CINTAS CORPORATION 2
Entity Title:
Address: 6800 Cintas Boulevard
City: Mason
State: OH
Country: United States
Zip Code: 45040
Phone: (513) 459-1200

Affil Type Desc: CUPA District
Entity Name: Fremont City Fire Department
Entity Title:
Address: P.O. Box 5006
City: Fremont
State: CA
Country:
Zip Code: 94537-5006
Phone: (510) 494-4279

Affil Type Desc: Parent Corporation
Entity Name: CINTAS FIRE PROTECTION
Entity Title:
Address:
City:
State:
Country:
Zip Code:
Phone:

Affil Type Desc: Facility Mailing Address
Entity Name: Mailing Address
Entity Title:
Address: 48400 Fremont Boulevard
City: Fremont
State: CA
Country:
Zip Code: 94538
Phone:

Affil Type Desc: Environmental Contact
Entity Name: Ed Ronayne
Entity Title:
Address: 48400 Fremont Boulevard
City: Fremont
State: CA
Country:
Zip Code: 94538
Phone:

Affil Type Desc: Document Preparer
Entity Name: Edward Ronayne Sr.
Entity Title:
Address:
City:
State:
Country:
Zip Code:
Phone:

Affil Type Desc: Identification Signer
Entity Name: Edward Ronayne Sr.

Map Key	Number of Records	Direction	Distance (mi/ft)	Elev/Diff (ft)	Site	DB

Entity Title: FPC Supervisor
Address:
City:
State:
Country:
Zip Code:
Phone:

---

56 | **6 of 9** | **ENE** | **0.00 / 7.03** | **9.19 / 4** | **CINTAS FIRE PROTECTION**
48400 FREMONT BLVD
FREMONT CA 95131 | **FINDS/FRS**

Registry ID: 110070489821
FIPS Code: 06001
HUC Code: 18050003
Site Type Name: STATIONARY
Location Description:
Supplemental Location:
Create Date: 03-JAN-19
Update Date:
Interest Types: OTHER HAZARDOUS WASTE ACTIVITIES
SIC Codes:
SIC Code Descriptions:
NAICS Codes: 451120
NAICS Code Descriptions: HOBBY, TOY, AND GAME STORES.
Conveyor: RCRAINFO
Federal Facility Code:
Federal Agency Name:
Tribal Land Code:
Tribal Land Name:
Congressional Dist No: 13
Census Block Code: 060014415031180
EPA Region Code: 09
County Name: ALAMEDA
US/Mexico Border Ind:
Latitude: 37.465499
Longitude: -121.931899
Reference Point: ENTRANCE POINT OF A FACILITY OR STATION
Coord Collection Method: GDT-ADDRESS MATCHING (GEOCODING)
Accuracy Value:
Datum: NAD83
Source:
Facility Detail Rprt URL: https://ofmpub.epa.gov/frs_public2/fii_query_detail.disp_program_facility?p_registry_id=110070489821
Data Source: Facility Registry Service - Single File
Program Acronyms:

RCRAINFO:CAL000440573

---

56 | **7 of 9** | **ENE** | **0.00 / 7.03** | **9.19 / 4** | **CINTAS FIRST AID & SAFETY**
48400 FREMONT BLVD
FREMONT CA 94538 | **RCRA NON GEN**

EPA Handler ID: CAL000449749
Gen Status Universe: No Report
Contact Name: MIGUEL BENDEZU
Contact Address: 48400 FREMONT BLVD , , FREMONT , CA, 94538 ,
Contact Phone No and Ext: 626-497-9909
Contact Email: BENDEZUM@CINTAS.COM
Contact Country:
County Name: YOLO
EPA Region: 09
Land Type:
Receive Date: 20191008
Location Latitude:
Location Longitude:

Violation/Evaluation Summary

Note: NO RECORDS: As of Apr 2023, there are no Compliance Monitoring and Enforcement (violation) records associated with this facility (EPA ID).

Handler Summary

Importer Activity:	No
Mixed Waste Generator:	No
Transporter Activity:	No
Transfer Facility:	No
Onsite Burner Exemption:	No
Furnace Exemption:	No
Underground Injection Activity:	No
Commercial TSD:	No
Used Oil Transporter:	No
Used Oil Transfer Facility:	No
Used Oil Processor:	No
Used Oil Refiner:	No
Used Oil Burner:	No
Used Oil Market Burner:	No
Used Oil Spec Marketer:	No

Hazardous Waste Handler Details

Sequence No:	1
Receive Date:	20191008
Handler Name:	CINTAS FIRST AID & SAFETY
Source Type:	Implementer
Federal Waste Generator Code:	N
Generator Code Description:	Not a Generator, Verified

Owner/Operator Details

Owner/Operator Ind:	Current Owner	***Street No:***	
Type:	Other	***Street 1:***	6800 CINTAS BLVD
Name:	CINTAS CORP NO 2	***Street 2:***	
Date Became Current:		***City:***	MASON
Date Ended Current:		***State:***	OH
Phone:	513-972-3969	***Country:***	
Source Type:	Implementer	***Zip Code:***	45040
Owner/Operator Ind:	Current Operator	***Street No:***	
Type:	Other	***Street 1:***	48400 FREMONT BLVD
Name:	MIGUEL BENDEZU	***Street 2:***	
Date Became Current:		***City:***	FREMONT
Date Ended Current:		***State:***	CA
Phone:	626-497-9909	***Country:***	
Source Type:	Implementer	***Zip Code:***	94538

56	*8 of 9*	*ENE*	*0.00 / 7.03*	*9.19 / 4*	***CINTAS FIRST AID & SAFETY*** ***48400 FREMONT BLVD*** ***FREMONT CA 94538***	*FINDS/FRS*

Registry ID:	110070631844
FIPS Code:	06113
HUC Code:	
Site Type Name:	STATIONARY
Location Description:	
Supplemental Location:	
Create Date:	26-NOV-19
Update Date:	

Interest Types:	UNSPECIFIED UNIVERSE
SIC Codes:	
SIC Code Descriptions:	
NAICS Codes:	446191
NAICS Code Descriptions:	FOOD (HEALTH) SUPPLEMENT STORES.
Conveyor:	
Federal Facility Code:	
Federal Agency Name:	
Tribal Land Code:	
Tribal Land Name:	
Congressional Dist No:	
Census Block Code:	
EPA Region Code:	09
County Name:	YOLO
US/Mexico Border Ind:	
Latitude:	
Longitude:	
Reference Point:	
Coord Collection Method:	
Accuracy Value:	
Datum:	NAD83
Source:	
Facility Detail Rprt URL:	https://ofmpub.epa.gov/frs_public2/fii_query_detail.disp_program_facility?p_registry_id=110070631844
Data Source:	Facility Registry Service - Single File
Program Acronyms:	

RCRAINFO:CAL000449749

Map Key	Number of Records	Direction	Distance (mi/ft)	Elev/Diff (ft)	Site	DB
56	9 of 9	ENE	0.00 / 7.03	9.19 / 4	KINETIC SYSTEMS INC 48400 FREMONT BLVD FREMONT CA 945386505	HAZ GEN

Epa ID:	CAL000324415	**Facility County:**	01
Address 2:		**County:**	Alameda
Details DTSC HWTS:	The Department of Toxic Substances Control (DTSC) makes available a Waste Code Matrix showing each Waste Code, its description, and annual amounts in its Hazardous Waste Tracking System: https://hwts.dtsc.ca.gov/search		
Handler Profile URL:	https://hwts.dtsc.ca.gov/facility/CAL000324415		

Map Key	Number of Records	Direction	Distance (mi/ft)	Elev/Diff (ft)	Site	DB
57	1 of 7	ENE	0.02 / 94.70	11.78 / 6	ESS TECHNOLOGY INC 48401 FREMONT BLVD. FREMONT CA 94538	FINDS/FRS

Registry ID:	110055914355
FIPS Code:	1
HUC Code:	18050003
Site Type Name:	STATIONARY
Location Description:	
Supplemental Location:	
Create Date:	15-SEP-13
Update Date:	14-OCT-15
Interest Types:	STATE MASTER
SIC Codes:	3674
SIC Code Descriptions:	SEMICONDUCTORS AND RELATED DEVICES
NAICS Codes:	
NAICS Code Descriptions:	
Conveyor:	FRS-GEOCODE
Federal Facility Code:	
Federal Agency Name:	
Tribal Land Code:	
Tribal Land Name:	
Congressional Dist No:	13
Census Block Code:	060014415031174
EPA Region Code:	09
County Name:	ALAMEDA
US/Mexico Border Ind:	

Map Key	Number of Records	Direction	Distance (mi/ft)	Elev/Diff (ft)	Site	DB

Latitude: 37.46469
Longitude: -121.93265
Reference Point: CENTER OF A FACILITY OR STATION
Coord Collection Method: ADDRESS MATCHING-HOUSE NUMBER
Accuracy Value: 30
Datum: NAD83
Source:
Facility Detail Rprt URL: https://ofmpub.epa.gov/frs_public2/fii_query_detail.disp_program_facility?p_registry_id=110055914355
Data Source: Facility Registry Service - Single File
Program Acronyms:

CA-CERS:10168127, CA-ENVIROVIEW:114902

---

57 **2 of 7** **ENE** **0.02 / 94.70** **11.78 / 6** **ESS TECHNOLOGY INC**
48401 FREMONT BLVD
FREMONT CA 94538
HAZNET

SIC Code: 3674
NAICS Code: 334413
EPA ID: CAL000248655
Create Date: 3/25/2002 3:59:22 PM
Fac Act Ind: No
Inact Date: 6/30/2007
County Code: 01
County Name: Alameda
Mail Name:
Mailing Addr 1: 48401 FREMONT BLVD
Mailing Addr 2:
Owner Fax:
Mailing City: FREMONT
Mailing State: CA
Mailing Zip: 945380000
Region Code: 2
Owner Name: FRED CHAN
Owner Addr 1: 48401 FREMONT BLVD
Owner Addr 2:
Owner City: FREMONT
Owner State: CA
Owner Zip: 945380000
Owner Phone: 5104921010
Details DTSC HWTS: The Department of Toxic Substances Control (DTSC) makes available a Waste Code Matrix showing each Waste Code, its description, and annual amounts in its Hazardous Waste Tracking System: https://hwts.dtsc.ca.gov/search
DTSC Handler Profile url: https://hwts.dtsc.ca.gov/facility/CAL000248655

---

57 **3 of 7** **ENE** **0.02 / 94.70** **11.78 / 6** **ESS TECHNOLOGY**
48401 FREMONT BLVD
FREMONT CA 945380000
HAZNET

SIC Code:
NAICS Code:
EPA ID: CAC001269592
Create Date: 11/6/1997
Fac Act Ind: No
Inact Date: 10/25/2000
County Code: 01
County Name: Alameda
Mail Name:
Mailing Addr 1: 48401 FREMONT BLVD
Mailing Addr 2:
Owner Fax:
Mailing City: FREMONT
Mailing State: CA
Mailing Zip: 945380000
Region Code: 2
Owner Name: ESS TECHNOLOGY
Owner Addr 1: 48401 FREMONT BLVD
Owner Addr 2:
Owner City: FREMONT
Owner State: CA
Owner Zip: 945380000
Owner Phone: 0000000000
Details DTSC HWTS: The Department of Toxic Substances Control (DTSC) makes available a Waste Code Matrix showing each Waste Code, its description, and annual amounts in its Hazardous Waste Tracking System: https://hwts.dtsc.ca.gov/search
DTSC Handler Profile url: https://hwts.dtsc.ca.gov/facility/CAC001269592

---

57 **4 of 7** **ENE** **0.02 / 94.70** **11.78 / 6** **ESS TECHNOLOGY**
48401 FREMONT BLVD
FREMONT CA 945380000
HAZNET

SIC Code:
NAICS Code:
EPA ID: CAC001421032
Create Date: 10/16/1998
Mailing City: FREMONT
Mailing State: CA
Mailing Zip: 945380000
Region Code: 2

Map Key	Number of Records	Direction	Distance (mi/ft)	Elev/Diff (ft)	Site	DB

Fac Act Ind:	No	**Owner Name:**	ESS TECHNOLOGY INC
Inact Date:	10/25/2000	**Owner Addr 1:**	48401 FREMONT BLVD
County Code:	01	**Owner Addr 2:**	
County Name:	Alameda	**Owner City:**	FREMONT
Mail Name:		**Owner State:**	CA
Mailing Addr 1:	48401 FREMONT BLVD	**Owner Zip:**	945380000
Mailing Addr 2:		**Owner Phone:**	0000000000
Owner Fax:			

Details DTSC HWTS: The Department of Toxic Substances Control (DTSC) makes available a Waste Code Matrix showing each Waste Code, its description, and annual amounts in its Hazardous Waste Tracking System: https://hwts.dtsc.ca.gov/search

DTSC Handler Profile url: https://hwts.dtsc.ca.gov/facility/CAC001421032

57	5 of 7	ENE	0.02 / 94.70	11.78 / 6	**DUKE REALTY** **48401 FREMONT BLVD** **FREMONT CA 94538**	**RCRA NON GEN**

EPA Handler ID:	CAC003054723
Gen Status Universe:	No Report
Contact Name:	SAM PENNY
Contact Address:	200 SPECTRUM CENTER DR, SUITE 1600 , , IRVINE , CA, 92618 ,
Contact Phone No and Ext:	949-797-7070
Contact Email:	SAM.PENNY@DUKEREALTY.COM
Contact Country:	
County Name:	ALAMEDA
EPA Region:	09
Land Type:	
Receive Date:	20200206
Location Latitude:	
Location Longitude:	

Violation/Evaluation Summary

Note: NO RECORDS: As of Apr 2023, there are no Compliance Monitoring and Enforcement (violation) records associated with this facility (EPA ID).

Handler Summary

Importer Activity:	No
Mixed Waste Generator:	No
Transporter Activity:	No
Transfer Facility:	No
Onsite Burner Exemption:	No
Furnace Exemption:	No
Underground Injection Activity:	No
Commercial TSD:	No
Used Oil Transporter:	No
Used Oil Transfer Facility:	No
Used Oil Processor:	No
Used Oil Refiner:	No
Used Oil Burner:	No
Used Oil Market Burner:	No
Used Oil Spec Marketer:	No

Hazardous Waste Handler Details

Sequence No:	1
Receive Date:	20200206
Handler Name:	DUKE REALTY
Source Type:	Implementer
Federal Waste Generator Code:	N
Generator Code Description:	Not a Generator, Verified

Map Key	Number of Records	Direction	Distance (mi/ft)	Elev/Diff (ft)	Site	DB

Owner/Operator Details

Owner/Operator Ind:	Current Owner	***Street No:***	
Type:	Other	***Street 1:***	200 SPECTRUM CENTER DR, SUITE 1600
Name:	DUKE REALTY	***Street 2:***	
Date Became Current:		***City:***	IRVINE
Date Ended Current:		***State:***	CA
Phone:	949-797-7070	***Country:***	
Source Type:	Implementer	***Zip Code:***	92618
Owner/Operator Ind:	Current Operator	***Street No:***	
Type:	Other	***Street 1:***	200 SPECTRUM CENTER DR, SUITE 1600
Name:	SAM PENNY	***Street 2:***	
Date Became Current:		***City:***	IRVINE
Date Ended Current:		***State:***	CA
Phone:	949-797-7070	***Country:***	
Source Type:	Implementer	***Zip Code:***	92618

57	*6 of 7*	*ENE*	*0.02 / 94.70*	*11.78 / 6*	***DUKE REALTY*** ***48401 FREMONT BLVD*** ***FREMONT CA 94538***	***FINDS/FRS***

Registry ID:	110070725026
FIPS Code:	06001
HUC Code:	
Site Type Name:	STATIONARY
Location Description:	
Supplemental Location:	
Create Date:	03-MAY-20
Update Date:	
Interest Types:	UNSPECIFIED UNIVERSE
SIC Codes:	
SIC Code Descriptions:	
NAICS Codes:	525990
NAICS Code Descriptions:	OTHER FINANCIAL VEHICLES.
Conveyor:	
Federal Facility Code:	
Federal Agency Name:	
Tribal Land Code:	
Tribal Land Name:	
Congressional Dist No:	
Census Block Code:	
EPA Region Code:	09
County Name:	ALAMEDA
US/Mexico Border Ind:	
Latitude:	
Longitude:	
Reference Point:	
Coord Collection Method:	
Accuracy Value:	
Datum:	NAD83
Source:	
Facility Detail Rprt URL:	https://ofmpub.epa.gov/frs_public2/fii_query_detail.disp_program_facility?p_registry_id=110070725026
Data Source:	Facility Registry Service - Single File
Program Acronyms:	

RCRAINFO:CAC003054723

57	*7 of 7*	*ENE*	*0.02 / 94.70*	*11.78 / 6*	***Applied Materials - Elgin B23*** ***48401 FREMONT BLVD*** ***FREMONT CA 94538***	***CERS HAZ***

Site ID:	596739
Latitude:	37.464664
Longitude:	-121.932442

Regulated Programs

EI ID: 10886746 ***EI Description:*** Chemical Storage Facilities

Evaluations

Eval Date: 01/19/2022
Violations Found: No
Eval General Type: Compliance Evaluation Inspection
Eval Type: Routine done by local agency
Eval Division: Fremont City Fire Department
Eval Program: HMRRP
Eval Source: CERS
Eval Notes:

New Business inspection. Site is unoccupied, but has a diesel fire pump.; Note: data in [EVAL Notes] field for some records is truncated from the source.

Affiliations

Affil Type Desc: Parent Corporation
Entity Name: Applied Materials, Inc.
Entity Title:
Address:
City:
State:
Country:
Zip Code:
Phone:

Affil Type Desc: Document Preparer
Entity Name: Vicky Cai
Entity Title:
Address:
City:
State:
Country:
Zip Code:
Phone:

Affil Type Desc: Identification Signer
Entity Name: Chatchai Bhudsabourg
Entity Title: Facilities Operations & Engineering
Address:
City:
State:
Country:
Zip Code:
Phone:

Affil Type Desc: Facility Mailing Address
Entity Name: Mailing Address
Entity Title:
Address: 3050 Bowers Avenue, M/S 8501
City: Santa Clara
State: CA
Country:
Zip Code: 95054
Phone:

Affil Type Desc: Legal Owner
Entity Name: Applied Materials
Entity Title:
Address: 3050 Bowers Avenue, M/S 8501
City: Santa Clara

Map Key	Number of Records	Direction	Distance (mi/ft)	Elev/Diff (ft)	Site	DB

State: CA
Country: United States
Zip Code: 95054
Phone: (408) 727-5555

Affil Type Desc: Environmental Contact
Entity Name: Vicky Cai
Entity Title:
Address: 3050 Bowers Avenue, M/S 8501
City: Santa Clara
State: CA
Country:
Zip Code: 95054
Phone:

Affil Type Desc: Operator
Entity Name: Applied Materials, Inc.
Entity Title:
Address:
City:
State:
Country:
Zip Code:
Phone: (408) 727-5555

Affil Type Desc: CUPA District
Entity Name: Fremont City Fire Department
Entity Title:
Address: P.O. Box 5006
City: Fremont
State: CA
Country:
Zip Code: 94537-5006
Phone: (510) 494-4279

Coordinates

Env Int Type Code: HMBP
Program ID: 10886746
Latitude: 37.464660
Longitude: -121.932440
Coord Name:
Ref Point Type Desc: Center of a facility or station.

---

58 | ***1 of 15*** | ***E*** | ***0.09 / 465.78*** | ***8.40 / 3*** | ***BFI--NEWBY ISLAND LANDFILL 1601 DIXON LANDING RD. MILPITAS CA 95035*** | ***CERCLIS***

Site ID: 0903755
Site EPA ID: CAD983578071
Site Street Address 2:
Site County Name: SANTA CLARA
Site FIPS Code: 06085
Region Code: 09
Site SMSA No.: 7400
Site Prim. Latitude: 37D25M30S
Site Prim. Longitude: 121D54M36S
Lat Long Source:
RNON NPL Status Desc: NFRAP-Site does not qualify for the NPL based on existing information

RNPL Status Code: N
NPL Status: Not on the NPL
RFED Facility Code: N
RFED Facility Desc: Not a Federal Facility
USGS Hydro Unit No.: 18050003
Site Cong. Dist. Code: 10
ROT Desc: Private
FR NPL Update No.:
RFRA Code:

CERCLIS Site Contact Name(s)

Person ID: 13003854.00
First Name: Leslie
Last Name: Ramirez
Phone No.: 4159723978
Email:

CERCLIS Site Contact Name(s)

Person ID: 13004003.00
First Name: Carl
Last Name: Brickner
Phone No.:
Email:

CERCLIS Site Contact Name(s)

Person ID: 13003858.00
First Name: Sharon
Last Name: Murray
Phone No.: 4159724250
Email:

CERCLIS Assess History

OU ID: 00
Act Code ID:
RAT Code:
RAT Short Name:
RAT Name:
RAT Hist. Only Flag:
RAT NSI Indicator:
RAT Level:
RAT DEF OU:
RFBS Code:
SPA Code:
RAT Def:
Site Desc: No description available
.
Site Alias: No alias data available

RALT Short Name:
Act Start Date:
Act Complete Date:
AGT Order No.: 0
SH OU:
SH Code:
SH Seq:
SH Start Date:
SH Complete Date:
SH Lead:

CERCLIS Assess History

OU ID: 00
Act Code ID: 001
RAT Code: PA
RAT Short Name: PA
RAT Name: PRELIMINARY ASSESSMENT
RAT Hist. Only Flag:
RAT NSI Indicator: B
RAT Level: 1
RAT DEF OU: 00
RFBS Code: P
SPA Code: 13
RAT Def: Collection of diverse existing information about the source and nature of the site hazard. It is EPA policy to complete the preliminary assessment within one year of site discovery.
Site Desc:
Site Alias:

RALT Short Name: EPA Fund
Act Start Date:
Act Complete Date: 1/26/2011 00:00:00
AGT Order No.: 130
SH OU:
SH Code:
SH Seq:
SH Start Date:
SH Complete Date:
SH Lead:

CERCLIS Assess History

OU ID: 00
Act Code ID: 001
RAT Code: DS
RAT Short Name: DISCVRY
RAT Name: DISCOVERY
RAT Hist. Only Flag:
RAT NSI Indicator: B
RAT Level: 1
RAT DEF OU: 00
RFBS Code:

RALT Short Name: EPA Fund
Act Start Date:
Act Complete Date: 11/13/1990 00:00:00
AGT Order No.: 10
SH OU:
SH Code:
SH Seq:
SH Start Date:
SH Complete Date:
SH Lead:

Map Key	Number of Records	Direction	Distance (mi/ft)	Elev/Diff (ft)	Site	DB

SPA Code: 13
RAT Def: The process by which a potential hazardous waste site is brought to the attention of the EPA. The process can occur through the use of several mechanisms such as a phone call or referral by another government agency.
Site Desc:
Site Alias:

---

58 | 2 of 15 | E | 0.09 / 465.78 | 8.40 / 3 | **NEWBY ISLAND LANDFILL/SHOP**
1601 DIXON LANDING RD
San Jose CA 95035 | AST

Total Capacity(Gal): 10,400
CUPA: Santa Clara County
Owner Name: NEWBY ISLAND LANDFILL/SHOP
County: Santa Clara

---

58 | 3 of 15 | E | 0.09 / 465.78 | 8.40 / 3 | **BFI THE RECYCLERY**
1601 DIXON LANDING RD
San Jose CA 95035 | AST

Total Capacity(Gal): 5,245
CUPA: Santa Clara County
Owner Name: BFI THE RECYCLERY
County: Santa Clara

---

58 | 4 of 15 | E | 0.09 / 465.78 | 8.40 / 3 | **IDC OF CALIFORNIA INC**
1601 DIXON LANDING RD
MILPITAS CA 950358100 | ENVIROSTOR

Estor/EPA ID: CAT080012479
Site Code:
Nat Priority List:
APN:
Census Tract: 6085504602
Site Type: PROTECTIVE FILER
Address Description: 1601 DIXON LANDING RD
Office:
Special Program:
Funding:
Cleanup Status:
Cleanup Oversight Agencies:
School District:
Past Use that Caused Contam:
Potential Media Affected:
Potential Contamin of Concern:
Assembly District: 26
Senate District: 10
Permit Renewal Lead:
Public Partici Spclst:
Project Manager:
County: SANTA CLARA
Latitude: 37.453983
Longitude: -121.928784
Acres:
Supervisor:

Site History:

IDC of California Inc is a sanitary landfill that is operated under the name Newby Island Sanitary Landfill. Newby Island started being used as a landfill in 1931 when it was bought by San Jose Scavenger Company. In 1972, it was purchased by International Disposal Corporation of California (IDC) which is a wholly owned subsidiary of Browning-Ferris Industries of California, Inc, which in turn is a subsidiary of Republic Services, Inc.

Throughout Newby Island's ownership history, they have never accepted hazardous waste. Various letters from the County of Santa Clara, the Depertment of Toxic Substances Control, and the San Francisco Water Quality Control Board confirm that Newby Island has not accepted hazardous wastes and operates as a generator.

Status: PROTECTIVE FILER
Program Type: HAZ WASTE
CalEnviroScreen Score: 65-70%
Summary Link: https://www.envirostor.dtsc.ca.gov/public/hwmp_profile_report?global_id=CAT080012479

Status: NO ACTION
Program Type: INSPECTION
CalEnviroScreen Score: 65-70%
Summary Link: https://www.envirostor.dtsc.ca.gov/public/eerp_profile_report?global_id=3004264

Units Undergoing Closure

Map Key	Number of Records	Direction	Distance (mi/ft)	Elev/Diff (ft)	Site	DB

Date:
Event Description:
Unit: NO PERMIT ACTIVITIES HAVE BEEN COMPLETED FOR THIS SITE
Doc Link:

---

58 | 5 of 15 | E | 0.09 / 465.78 | 8.40 / 3 | **IDC OF CALIFORNIA INC**
1601 DIXON LANDING ROAD
MILPITAS CA 950350000 | ENVIROSTOR

Estor/EPA ID: 80001840
Site Code: 200407
Nat Priority List: NO
APN: 015-47-001
Census Tract: 6085504602
Site Type: CORRECTIVE ACTION
Address Description: 1601 DIXON LANDING ROAD
Office: CLEANUP BERKELEY
Special Program:
Funding:
Assembly District: 26
Senate District: 10
Permit Renewal Lead:
Public Partici Spclst:
Project Manager:
County: SANTA CLARA
Latitude: 37.453983
Longitude: -121.928784
Acres: 0 ACRES
Supervisor: MARK PIROS
Cleanup Status: INACTIVE - NEEDS EVALUATION AS OF 6/26/2009
Cleanup Oversight Agencies: NONE SPECIFIED
School District:
Past Use that Caused Contam: NONE SPECIFIED
Potential Media Affected: NONE SPECIFIED
Potential Contamin of Concern:

NONE SPECIFIED

Site History:

Status: INACTIVE - NEEDS EVALUATION
Program Type: CORRECTIVE ACTION
CalEnviroScreen Score: 65-70%
Summary Link: https://www.envirostor.dtsc.ca.gov/public/profile_report?global_id=80001840

---

58 | 6 of 15 | E | 0.09 / 465.78 | 8.40 / 3 | **IDC OF CALIFORNIA INC**
1601 DIXON LANDING RD
MILPITAS CA 950358100 | HWP

Estor/EPA ID: CAT080012479
Nat Priority List:
Census Tract: 6085504602
Permit Renewl Lead:
Project Manager:
Site Code:
Cleanup Status:
Cleanup Oversight Agencies:
Assembly District: 26
Senate District: 10
School District:
Office:
Public Participatn Spclst:
Special Program:
Funding:
Site Type: PROTECTIVE FILER
APN:
Past Use that Caused Contam:
Potential Media Affected:
Potential Contaminants of Concern:
Acres:
Supervisor:
County: SANTA CLARA
Latitude: 37.453983
Longitude: -121.928784

Site History:

IDC of California Inc is a sanitary landfill that is operated under the name Newby Island Sanitary Landfill. Newby Island started being used as a landfill in 1931 when it was bought by San Jose Scavenger Company. In 1972, it was purchased by International Disposal Corporation of California (IDC) which is a wholly owned subsidiary of Browning-Ferris Industries of California, Inc, which in turn is a subsidiary of Republic Services, Inc.

Throughout Newby Island's ownership history, they have never accepted hazardous waste. Various letters from the County of Santa Clara, the

Depertment of Toxic Substances Control, and the San Francisco Water Quality Control Board confirm that Newby Island has not accepted hazardous wastes and operates as a generator.

Status: NO ACTION
Program Type: INSPECTION
CalEnviroScreen Score: 65-70%
Summary Link: https://www.envirostor.dtsc.ca.gov/public/eerp_profile_report?global_id=3004264

Status: PROTECTIVE FILER
Program Type: HAZ WASTE
CalEnviroScreen Score: 65-70%
Summary Link: https://www.envirostor.dtsc.ca.gov/public/hwmp_profile_report?global_id=CAT080012479

Units Undergoing Closure

Event Description:
Date:
Unit: NO PERMIT ACTIVITIES HAVE BEEN COMPLETED FOR THIS SITE
Doc Link:

---

58 | ***7 of 15*** | ***E*** | ***0.09 / 465.78*** | ***8.40 / 3*** | ***ALLIED WASTE SERVICES OF SANTA CLARA COU***
1601 DIXON LANDING RD 3
MILPITAS CA 95035 | ***HAZ SANJOSE***

Occup ID: 410476
Class: F1
Prop Use: 919
Station: 23
HMMP: Long Form
HMMP Date: 6/28/2016
HMOC: 11
HMOC Description: MISCELLANEOUS COMPLEX FIRMS AND LABS
SIC: 4212
Hazmat Insp Dis: D
Insp Dist: 2300
District: 5
Floors Above: 1
Hide: FALSE

---

58 | ***8 of 15*** | ***E*** | ***0.09 / 465.78*** | ***8.40 / 3*** | ***BFI-NEWBY ISLAND RECYCLERY***
1601 DIXON LANDING RD
MILPITAS CA 95035 | ***EMISSIONS***

1993 Criteria Data

Facility ID: 5472
Facility SIC Code: 5099
CO: 43
Air Basin: SF
District: BA
COID: SCL
DISN: BAY AREA AQMD
CHAPIS:
CERR Code:
TOGT: .6
ROGT: .5271
COT: 1.7
NOXT: 8
SOXT: .2
PMT: 2.6
PM10T: 1.4706

1993 Toxic Data

Facility ID: 5472
Facility SIC Code: 5099
CO: 43
Air Basin: SF
District: BA
TS:
Health Risk Asmt:
Non-Cancer Chronic Haz Ind:
Non-Cancer Acute Haz Ind:
COID: SCL
DISN: BAY AREA AQMD
CHAPIS:
CERR Code:

1995 Criteria Data

Facility ID:	5472	***CERR Code:***	
Facility SIC Code:	5099	***TOGT:***	.8
CO:	43	***ROGT:***	.7028
Air Basin:	SF	***COT:***	2.3
District:	BA	***NOXT:***	10.6
COID:	SCL	***SOXT:***	.2
DISN:	BAY AREA AQMD	***PMT:***	2.8
CHAPIS:		***PM10T:***	1.6658

1995 Toxic Data

Facility ID:	5472	***COID:***	SCL
Facility SIC Code:	5099	***DISN:***	BAY AREA AQMD
CO:	43	***CHAPIS:***	
Air Basin:	SF	***CERR Code:***	
District:	BA		
TS:			
Health Risk Asmt:			
Non-Cancer Chronic Haz Ind:			
Non-Cancer Acute Haz Ind:			

Map Key	Number of Records	Direction	Distance (mi/ft)	Elev/Diff (ft)	Site	DB
58	9 of 15	E	0.09 / 465.78	8.40 / 3	***VERIZON WIRELESS (DIXON LANDIN*** ***1601 DIXON LANDING RD*** ***MILPITAS CA 95035***	***EMISSIONS***

2008 Criteria Data

Facility ID:	18518	***CERR Code:***	
Facility SIC Code:	4812	***TOGT:***	0
CO:	43	***ROGT:***	0
Air Basin:	SF	***COT:***	.001
District:	BA	***NOXT:***	.002
COID:	SCL	***SOXT:***	0
DISN:	BAY AREA AQMD	***PMT:***	0
CHAPIS:		***PM10T:***	0

2008 Toxic Data

Facility ID:	18518	***COID:***	SCL
Facility SIC Code:	4812	***DISN:***	BAY AREA AQMD
CO:	43	***CHAPIS:***	
Air Basin:	SF	***CERR Code:***	
District:	BA		
TS:			
Health Risk Asmt:			
Non-Cancer Chronic Haz Ind:			
Non-Cancer Acute Haz Ind:			

2009 Criteria Data

Facility ID:	18518	***CERR Code:***	
Facility SIC Code:	4812	***TOGT:***	0
CO:	43	***ROGT:***	0
Air Basin:	SF	***COT:***	.001
District:	BA	***NOXT:***	.002
COID:	SCL	***SOXT:***	0
DISN:	BAY AREA AQMD	***PMT:***	0
CHAPIS:		***PM10T:***	0

2009 Toxic Data

Facility ID:	18518	***COID:***	SCL
Facility SIC Code:	4812	***DISN:***	BAY AREA AQMD
CO:	43	***CHAPIS:***	
Air Basin:	SF	***CERR Code:***	
District:	BA		
TS:			
Health Risk Asmt:			
Non-Cancer Chronic Haz Ind:			
Non-Cancer Acute Haz Ind:			

2010 Toxic Data

Facility ID:	18518	***COID:***	SCL
Facility SIC Code:	4812	***DISN:***	BAY AREA AQMD
CO:	43	***CHAPIS:***	
Air Basin:	SF	***CERR Code:***	
District:	BA		
TS:			
Health Risk Asmt:			
Non-Cancer Chronic Haz Ind:			
Non-Cancer Acute Haz Ind:			

2011 Criteria Data

Facility ID:	18518	***CERR Code:***	
Facility SIC Code:	4812	***TOGT:***	0
CO:	43	***ROGT:***	0
Air Basin:	SF	***COT:***	.002
District:	BA	***NOXT:***	.007
COID:	SCL	***SOXT:***	0
DISN:	BAY AREA AQMD	***PMT:***	0
CHAPIS:		***PM10T:***	0

2011 Toxic Data

Facility ID:	18518	***COID:***	SCL
Facility SIC Code:	4812	***DISN:***	BAY AREA AQMD
CO:	43	***CHAPIS:***	
Air Basin:	SF	***CERR Code:***	
District:	BA		
TS:			
Health Risk Asmt:			
Non-Cancer Chronic Haz Ind:			
Non-Cancer Acute Haz Ind:			

2012 Criteria Data

Facility ID:	18518	***CERR Code:***	
Facility SIC Code:	4812	***TOGT:***	.001
CO:	43	***ROGT:***	.0008367
Air Basin:	SF	***COT:***	.005
District:	BA	***NOXT:***	.017
COID:	SCL	***SOXT:***	0
DISN:	BAY AREA AQMD	***PMT:***	.00102459016393442622950819672131147540 9836
CHAPIS:		***PM10T:***	.001

2012 Toxic Data

Map Key	Number of Records	Direction	Distance (mi/ft)	Elev/Diff (ft)	Site	DB

Facility ID:	18518	**COID:**	SCL
Facility SIC Code:	4812	**DISN:**	BAY AREA AQMD
CO:	43	**CHAPIS:**	
Air Basin:	SF	**CERR Code:**	
District:	BA		
TS:			
Health Risk Asmt:			
Non-Cancer Chronic Haz Ind:			
Non-Cancer Acute Haz Ind:			

2013 Criteria Data

Facility ID:	18518	**CERR Code:**	
Facility SIC Code:	4812	**TOGT:**	.001
CO:	43	**ROGT:**	.0008367
Air Basin:	SF	**COT:**	.005
District:	BA	**NOXT:**	.017
COID:	SCL	**SOXT:**	0
DISN:	BAY AREA AQMD	**PMT:**	.001
CHAPIS:		**PM10T:**	.001

2013 Toxic Data

Facility ID:	18518	**COID:**	SCL
Facility SIC Code:	4812	**DISN:**	BAY AREA AQMD
CO:	43	**CHAPIS:**	
Air Basin:	SF	**CERR Code:**	
District:	BA		
TS:			
Health Risk Asmt:			
Non-Cancer Chronic Haz Ind:			
Non-Cancer Acute Haz Ind:			

58	*10 of 15*	*E*	*0.09 / 465.78*	*8.40 / 3*	***BROWNING-FERRIS INDUSTRIES OF*** ***1601 DIXON LANDING RD*** ***MILPITAS CA 95035***	***EMISSIONS***

1990 Criteria Data

Facility ID:	5472	**CERR Code:**	
Facility SIC Code:	5099	**TOGT:**	.4
CO:	43	**ROGT:**	.3514
Air Basin:	SF	**COT:**	1.1
District:	BA	**NOXT:**	5.2
COID:	SCL	**SOXT:**	.5
DISN:	BAY AREA AQMD	**PMT:**	.4
CHAPIS:		**PM10T:**	.3904

1990 Toxic Data

Facility ID:	5472	**COID:**	SCL
Facility SIC Code:	5099	**DISN:**	BAY AREA AQMD
CO:	43	**CHAPIS:**	
Air Basin:	SF	**CERR Code:**	
District:	BA		
TS:			
Health Risk Asmt:			
Non-Cancer Chronic Haz Ind:			
Non-Cancer Acute Haz Ind:			

Map Key	Number of Records	Direction	Distance (mi/ft)	Elev/Diff (ft)	Site	DB
58	11 of 15	E	0.09 / 465.78	8.40 / 3	BFI NEWBY ISLAND RECYCLERY AND 1601 DIXON LANDING RD MILPITAS CA 95035	EMISSIONS

1996 Criteria Data

Facility ID:	5472	**CERR Code:**	
Facility SIC Code:	5099	**TOGT:**	.8
CO:	43	**ROGT:**	.7028
Air Basin:	SF	**COT:**	2.3
District:	BA	**NOXT:**	10.6
COID:	SCL	**SOXT:**	.2
DISN:	BAY AREA AQMD	**PMT:**	2.8
CHAPIS:		**PM10T:**	1.6658

1996 Toxic Data

Facility ID:	5472	**COID:**	SCL
Facility SIC Code:	5099	**DISN:**	BAY AREA AQMD
CO:	43	**CHAPIS:**	
Air Basin:	SF	**CERR Code:**	
District:	BA		
TS:			
Health Risk Asmt:			
Non-Cancer Chronic Haz Ind:			
Non-Cancer Acute Haz Ind:			

Map Key	Number of Records	Direction	Distance (mi/ft)	Elev/Diff (ft)	Site	DB
58	12 of 15	E	0.09 / 465.78	8.40 / 3	NEWBY ISLAND - ORGANICS 1601 DIXON LANDING RD MILPITAS CA 95035	EMISSIONS

2013 Criteria Data

Facility ID:	5472	**CERR Code:**	
Facility SIC Code:	2875	**TOGT:**	
CO:	43	**ROGT:**	
Air Basin:	SF	**COT:**	
District:	BA	**NOXT:**	
COID:	SCL	**SOXT:**	
DISN:	BAY AREA AQMD	**PMT:**	2.907
CHAPIS:		**PM10T:**	1.422

2013 Toxic Data

Facility ID:	5472	**COID:**	SCL
Facility SIC Code:	2875	**DISN:**	BAY AREA AQMD
CO:	43	**CHAPIS:**	
Air Basin:	SF	**CERR Code:**	
District:	BA		
TS:			
Health Risk Asmt:			
Non-Cancer Chronic Haz Ind:			
Non-Cancer Acute Haz Ind:			

Map Key	Number of Records	Direction	Distance (mi/ft)	Elev/Diff (ft)	Site	DB
58	13 of 15	E	0.09 / 465.78	8.40 / 3	BFI NEWBY ISLAND RECYCLER 1601 DIXON LANDING RD MILPITAS CA 95035	EMISSIONS

2014 Criteria Data

Facility ID:	5472	***CERR Code:***	
Facility SIC Code:	2875	***TOGT:***	
CO:	43	***ROGT:***	
Air Basin:	SF	***COT:***	
District:	BA	***NOXT:***	
COID:	SCL	***SOXT:***	
DISN:	BAY AREA AQMD	***PMT:***	2.844913896
CHAPIS:		***PM10T:***	1.392016373

2014 Toxic Data

Facility ID:	5472	***COID:***	SCL
Facility SIC Code:	2875	***DISN:***	BAY AREA AQMD
CO:	43	***CHAPIS:***	
Air Basin:	SF	***CERR Code:***	
District:	BA		
TS:			
Health Risk Asmt:			
Non-Cancer Chronic Haz Ind:			
Non-Cancer Acute Haz Ind:			

2015 Criteria Data

Facility ID:	5472	***CERR Code:***	
Facility SIC Code:	2875	***TOGT:***	
CO:	43	***ROGT:***	
Air Basin:	SF	***COT:***	
District:	BA	***NOXT:***	
COID:	SCL	***SOXT:***	
DISN:	BAY AREA AQMD	***PMT:***	2.546171
CHAPIS:		***PM10T:***	1.245841

2015 Toxic Data

Facility ID:	5472	***COID:***	SCL
Facility SIC Code:	2875	***DISN:***	BAY AREA AQMD
CO:	43	***CHAPIS:***	
Air Basin:	SF	***CERR Code:***	
District:	BA		
TS:			
Health Risk Asmt:			
Non-Cancer Chronic Haz Ind:			
Non-Cancer Acute Haz Ind:			

2016 Criteria Data

Facility ID:	5472	***CERR CODE:***	
Facility SIC Code:	2875	***TOGT:***	
CO:	43	***ROGT:***	
Air Basin:	SF	***COT:***	
District:	BA	***NOXT:***	
COID:	SCL	***SOXT:***	
DISN:	BAY AREA AQMD	***PMT:***	2.546170612
CHAPIS:		***PM10T:***	1.245841283

2016 Toxic Data

Facility ID:	5472	***TS:***	
Facility SIC Code:	2875	***HRA:***	
CERR CODE:		***CH Index:***	

Map Key	Number of Records	Direction	Distance (mi/ft)	Elev/Diff (ft)	Site	DB

COID:	SCL	**AH Index:**	
CO:	43	**Air Basin:**	SF
DISN:	BAY AREA AQMD	**District:**	BA
CHAPIS:			

Map Key	Number of Records	Direction	Distance (mi/ft)	Elev/Diff (ft)	Site	DB
58	14 of 15	E	0.09 / 465.78	8.40 / 3	BFI - THE RECYCLERY 1601 DIXON LANDING RD MILPITAS CA 95035	EMISSIONS

1997 Criteria Data

Facility ID:	5472	**CERR Code:**	
Facility SIC Code:	5099	**TOGT:**	.8
CO:	43	**ROGT:**	.7028
Air Basin:	SF	**COT:**	2.3
District:	BA	**NOXT:**	10.4
COID:	SCL	**SOXT:**	.2
DISN:	BAY AREA AQMD	**PMT:**	5.1
CHAPIS:		**PM10T:**	2.2642

1997 Toxic Data

Facility ID:	5472	**COID:**	SCL
Facility SIC Code:	5099	**DISN:**	BAY AREA AQMD
CO:	43	**CHAPIS:**	
Air Basin:	SF	**CERR Code:**	
District:	BA		
TS:			
Health Risk Asmt:			
Non-Cancer Chronic Haz Ind:			
Non-Cancer Acute Haz Ind:			

1998 Criteria Data

Facility ID:	5472	**CERR Code:**	
Facility SIC Code:	5099	**TOGT:**	.8
CO:	43	**ROGT:**	.7028
Air Basin:	SF	**COT:**	2.3
District:	BA	**NOXT:**	10.4
COID:	SCL	**SOXT:**	.2
DISN:	BAY AREA AQMD	**PMT:**	5.1
CHAPIS:		**PM10T:**	2.2642

1998 Toxic Data

Facility ID:	5472	**COID:**	SCL
Facility SIC Code:	5099	**DISN:**	BAY AREA AQMD
CO:	43	**CHAPIS:**	
Air Basin:	SF	**CERR Code:**	
District:	BA		
TS:			
Health Risk Asmt:			
Non-Cancer Chronic Haz Ind:			
Non-Cancer Acute Haz Ind:			

1999 Criteria Data

Facility ID:	5472	**CERR Code:**	
Facility SIC Code:	5099	**TOGT:**	.802
CO:	43	**ROGT:**	.704557
Air Basin:	SF	**COT:**	2.18

District:	BA	***NOXT:***	10.024
COID:	SCL	***SOXT:***	.155
DISN:	BAY AREA AQMD	***PMT:***	5.063
CHAPIS:		***PM10T:***	2.093896

1999 Toxic Data

Facility ID:	5472	***COID:***	SCL
Facility SIC Code:	5099	***DISN:***	BAY AREA AQMD
CO:	43	***CHAPIS:***	
Air Basin:	SF	***CERR Code:***	
District:	BA		
TS:			
Health Risk Asmt:			
Non-Cancer Chronic Haz Ind:			
Non-Cancer Acute Haz Ind:			

2000 Criteria Data

Facility ID:	5472	***CERR Code:***	
Facility SIC Code:	5099	***TOGT:***	.802
CO:	43	***ROGT:***	.7
Air Basin:	SF	***COT:***	2.18
District:	BA	***NOXT:***	10.024
COID:	SCL	***SOXT:***	.155
DISN:	BAY AREA AQMD	***PMT:***	5.063
CHAPIS:		***PM10T:***	2.1

2000 Toxic Data

Facility ID:	5472	***COID:***	SCL
Facility SIC Code:	5099	***DISN:***	BAY AREA AQMD
CO:	43	***CHAPIS:***	
Air Basin:	SF	***CERR Code:***	
District:	BA		
TS:			
Health Risk Asmt:			
Non-Cancer Chronic Haz Ind:			
Non-Cancer Acute Haz Ind:			

2001 Criteria Data

Facility ID:	5472	***CERR Code:***	
Facility SIC Code:	2875	***TOGT:***	.87
CO:	43	***ROGT:***	.76
Air Basin:	SF	***COT:***	2.36
District:	BA	***NOXT:***	10.84
COID:	SCL	***SOXT:***	
DISN:	BAY AREA AQMD	***PMT:***	5.42
CHAPIS:	Y	***PM10T:***	2.31

2001 Toxic Data

Facility ID:	5472	***COID:***	SCL
Facility SIC Code:	2875	***DISN:***	BAY AREA AQMD
CO:	43	***CHAPIS:***	Y
Air Basin:	SF	***CERR Code:***	
District:	BA		
TS:			
Health Risk Asmt:			
Non-Cancer Chronic Haz Ind:			
Non-Cancer Acute Haz Ind:			

2002 Criteria Data

Facility ID:	5472	***CERR Code:***	
Facility SIC Code:	2875	***TOGT:***	1.755
CO:	43	***ROGT:***	1.4684085
Air Basin:	SF	***COT:***	4.774
District:	BA	***NOXT:***	21.949
COID:	SCL	***SOXT:***	.339
DISN:	BAY AREA AQMD	***PMT:***	6.211
CHAPIS:	Y	***PM10T:***	3.035656

2002 Toxic Data

Facility ID:	5472	***COID:***	SCL
Facility SIC Code:	2875	***DISN:***	BAY AREA AQMD
CO:	43	***CHAPIS:***	Y
Air Basin:	SF	***CERR Code:***	
District:	BA		
TS:			
Health Risk Asmt:			
Non-Cancer Chronic Haz Ind:			
Non-Cancer Acute Haz Ind:			

2003 Criteria Data

Facility ID:	5472	***CERR Code:***	
Facility SIC Code:	2875	***TOGT:***	1.312
CO:	43	***ROGT:***	1.1
Air Basin:	SF	***COT:***	3.57
District:	BA	***NOXT:***	16.415
COID:	SCL	***SOXT:***	.254
DISN:	BAY AREA AQMD	***PMT:***	5.816
CHAPIS:	Y	***PM10T:***	2.65

2003 Toxic Data

Facility ID:	5472	***COID:***	SCL
Facility SIC Code:	2875	***DISN:***	BAY AREA AQMD
CO:	43	***CHAPIS:***	Y
Air Basin:	SF	***CERR Code:***	
District:	BA		
TS:			
Health Risk Asmt:			
Non-Cancer Chronic Haz Ind:			
Non-Cancer Acute Haz Ind:			

2004 Criteria Data

Facility ID:	5472	***CERR Code:***	
Facility SIC Code:	2875	***TOGT:***	1.299
CO:	43	***ROGT:***	1.0868733
Air Basin:	SF	***COT:***	3.532
District:	BA	***NOXT:***	16.242
COID:	SCL	***SOXT:***	.251
DISN:	BAY AREA AQMD	***PMT:***	5.647
CHAPIS:	Y	***PM10T:***	2.592208

2004 Toxic Data

Facility ID:	5472	***COID:***	SCL
Facility SIC Code:	2875	***DISN:***	BAY AREA AQMD
CO:	43	***CHAPIS:***	Y

Air Basin:	SF	**CERR Code:**	
District:	BA		
TS:			
Health Risk Asmt:			
Non-Cancer Chronic Haz Ind:			
Non-Cancer Acute Haz Ind:			

2005 Criteria Data

Facility ID:	5472	**CERR Code:**	
Facility SIC Code:	2875	**TOGT:**	1.299
CO:	43	**ROGT:**	1.0868733
Air Basin:	SF	**COT:**	3.532
District:	BA	**NOXT:**	16.242
COID:	SCL	**SOXT:**	.251
DISN:	BAY AREA AQMD	**PMT:**	5.647
CHAPIS:	Y	**PM10T:**	2.592208

2005 Toxic Data

Facility ID:	5472	**COID:**	SCL
Facility SIC Code:	2875	**DISN:**	BAY AREA AQMD
CO:	43	**CHAPIS:**	Y
Air Basin:	SF	**CERR Code:**	
District:	BA		
TS:			
Health Risk Asmt:			
Non-Cancer Chronic Haz Ind:			
Non-Cancer Acute Haz Ind:			

2006 Criteria Data

Facility ID:	5472	**CERR Code:**	
Facility SIC Code:	2875	**TOGT:**	.377
CO:	43	**ROGT:**	.3154359
Air Basin:	SF	**COT:**	1.024
District:	BA	**NOXT:**	4.71
COID:	SCL	**SOXT:**	.073
DISN:	BAY AREA AQMD	**PMT:**	6.658
CHAPIS:	Y	**PM10T:**	2.755238

2006 Toxic Data

Facility ID:	5472	**COID:**	SCL
Facility SIC Code:	2875	**DISN:**	BAY AREA AQMD
CO:	43	**CHAPIS:**	Y
Air Basin:	SF	**CERR Code:**	
District:	BA		
TS:			
Health Risk Asmt:			
Non-Cancer Chronic Haz Ind:			
Non-Cancer Acute Haz Ind:			

2007 Criteria Data

Facility ID:	5472	**CERR Code:**	
Facility SIC Code:	2875	**TOGT:**	
CO:	43	**ROGT:**	
Air Basin:	SF	**COT:**	
District:	BA	**NOXT:**	
COID:	SCL	**SOXT:**	
DISN:	BAY AREA AQMD	**PMT:**	2.074
CHAPIS:		**PM10T:**	1.8666

2007 Toxic Data

Facility ID:	5472	***COID:***	SCL
Facility SIC Code:	2875	***DISN:***	BAY AREA AQMD
CO:	43	***CHAPIS:***	
Air Basin:	SF	***CERR Code:***	
District:	BA		
TS:			
Health Risk Asmt:			
Non-Cancer Chronic Haz Ind:			
Non-Cancer Acute Haz Ind:			

2008 Criteria Data

Facility ID:	5472	***CERR Code:***	
Facility SIC Code:	2875	***TOGT:***	
CO:	43	***ROGT:***	
Air Basin:	SF	***COT:***	
District:	BA	***NOXT:***	
COID:	SCL	***SOXT:***	
DISN:	BAY AREA AQMD	***PMT:***	.742
CHAPIS:		***PM10T:***	.6678

2008 Toxic Data

Facility ID:	5472	***COID:***	SCL
Facility SIC Code:	2875	***DISN:***	BAY AREA AQMD
CO:	43	***CHAPIS:***	
Air Basin:	SF	***CERR Code:***	
District:	BA		
TS:			
Health Risk Asmt:			
Non-Cancer Chronic Haz Ind:			
Non-Cancer Acute Haz Ind:			

2009 Criteria Data

Facility ID:	5472	***CERR Code:***	
Facility SIC Code:	2875	***TOGT:***	
CO:	43	***ROGT:***	
Air Basin:	SF	***COT:***	
District:	BA	***NOXT:***	
COID:	SCL	***SOXT:***	
DISN:	BAY AREA AQMD	***PMT:***	1.314
CHAPIS:		***PM10T:***	1.1826

2009 Toxic Data

Facility ID:	5472	***COID:***	SCL
Facility SIC Code:	2875	***DISN:***	BAY AREA AQMD
CO:	43	***CHAPIS:***	
Air Basin:	SF	***CERR Code:***	
District:	BA		
TS:			
Health Risk Asmt:			
Non-Cancer Chronic Haz Ind:			
Non-Cancer Acute Haz Ind:			

2010 Toxic Data

Facility ID:	5472	***COID:***	SCL

Map Key	Number of Records	Direction	Distance (mi/ft)	Elev/Diff (ft)	Site	DB

Facility SIC Code:	2875	**DISN:**	BAY AREA AQMD
CO:	43	**CHAPIS:**	
Air Basin:	SF	**CERR Code:**	
District:	BA		
TS:			
Health Risk Asmt:			
Non-Cancer Chronic Haz Ind:			
Non-Cancer Acute Haz Ind:			

2011 Criteria Data

Facility ID:	5472	**CERR Code:**	
Facility SIC Code:	2875	**TOGT:**	
CO:	43	**ROGT:**	
Air Basin:	SF	**COT:**	
District:	BA	**NOXT:**	
COID:	SCL	**SOXT:**	
DISN:	BAY AREA AQMD	**PMT:**	1.45111111111111111111111111111111111111111
CHAPIS:		**PM10T:**	1.306

2011 Toxic Data

Facility ID:	5472	**COID:**	SCL
Facility SIC Code:	2875	**DISN:**	BAY AREA AQMD
CO:	43	**CHAPIS:**	
Air Basin:	SF	**CERR Code:**	
District:	BA		
TS:			
Health Risk Asmt:			
Non-Cancer Chronic Haz Ind:			
Non-Cancer Acute Haz Ind:			

2012 Criteria Data

Facility ID:	5472	**CERR Code:**	
Facility SIC Code:	2875	**TOGT:**	
CO:	43	**ROGT:**	
Air Basin:	SF	**COT:**	
District:	BA	**NOXT:**	
COID:	SCL	**SOXT:**	
DISN:	BAY AREA AQMD	**PMT:**	1.49888888888888888888888888888888888889
CHAPIS:		**PM10T:**	1.349

2012 Toxic Data

Facility ID:	5472	**COID:**	SCL
Facility SIC Code:	2875	**DISN:**	BAY AREA AQMD
CO:	43	**CHAPIS:**	
Air Basin:	SF	**CERR Code:**	
District:	BA		
TS:			
Health Risk Asmt:			
Non-Cancer Chronic Haz Ind:			
Non-Cancer Acute Haz Ind:			

58	***15 of 15***	***E***	***0.09 / 465.78***	***8.40 / 3***	***VERIZON WIRELESS (DIXON LANDING)*** ***1601 DIXON LANDING RD*** ***MILPITAS CA 95035***	***EMISSIONS***

2014 Criteria Data

Facility ID:	18518	***CERR Code:***	
Facility SIC Code:	4812	***TOGT:***	.000953401
CO:	43	***ROGT:***	
Air Basin:	SF	***COT:***	.004858287
District:	BA	***NOXT:***	.016773303
COID:	SCL	***SOXT:***	.000017618
DISN:	BAY AREA AQMD	***PMT:***	.000909884
CHAPIS:		***PM10T:***	.000873489

2014 Toxic Data

Facility ID:	18518	***COID:***	SCL
Facility SIC Code:	4812	***DISN:***	BAY AREA AQMD
CO:	43	***CHAPIS:***	
Air Basin:	SF	***CERR Code:***	
District:	BA		
TS:			
Health Risk Asmt:			
Non-Cancer Chronic Haz Ind:			
Non-Cancer Acute Haz Ind:			

2015 Criteria Data

Facility ID:	18518	***CERR Code:***	
Facility SIC Code:	4812	***TOGT:***	.000953401
CO:	43	***ROGT:***	.000881143
Air Basin:	SF	***COT:***	.004858287
District:	BA	***NOXT:***	.0167733
COID:	SCL	***SOXT:***	.000017618
DISN:	BAY AREA AQMD	***PMT:***	.000909884
CHAPIS:		***PM10T:***	.000873489

2015 Toxic Data

Facility ID:	18518	***COID:***	SCL
Facility SIC Code:	4812	***DISN:***	BAY AREA AQMD
CO:	43	***CHAPIS:***	
Air Basin:	SF	***CERR Code:***	
District:	BA		
TS:			
Health Risk Asmt:			
Non-Cancer Chronic Haz Ind:			
Non-Cancer Acute Haz Ind:			

2016 Criteria Data

Facility ID:	18518	***CERR CODE:***	
Facility SIC Code:	4812	***TOGT:***	.000953401
CO:	43	***ROGT:***	.0008375627785
Air Basin:	SF	***COT:***	.004858287
District:	BA	***NOXT:***	.016773303
COID:	SCL	***SOXT:***	.000017618
DISN:	BAY AREA AQMD	***PMT:***	.000909884
CHAPIS:		***PM10T:***	.000873489

2016 Toxic Data

Facility ID:	18518	***TS:***	
Facility SIC Code:	4812	***HRA:***	
CERR CODE:		***CH Index:***	
COID:	SCL	***AH Index:***	

Map Key	Number of Records	Direction	Distance (mi/ft)	Elev/Diff (ft)	Site	DB

CO: 43 **Air Basin:** SF
DISN: BAY AREA AQMD **District:** BA
CHAPIS:

---

59 | 1 of 5 | NE | 0.05 / 248.47 | 9.99 / 5 | **SEMICAT, Inc.**
47900 FREMONT BLVD
FREMONT CA 94538 | CERS HAZ

Site ID: 422386
Latitude: 37.471170
Longitude: -121.938470

Regulated Programs

EI ID: 10733896 **EI Description:** Hazardous Waste Generator

EI ID: 10733896 **EI Description:** Chemical Storage Facilities

Violations

Violation Date: 04/19/2017 **Violation Source:** CERS
Violation Program: HW **Violation Division:** Fremont City Fire Department
Citation: 22 CCR 12 66262.12 - California Code of Regulations, Title 22, Chapter 12, Section(s) 66262.12
Violation Notes:

Returned to compliance on 04/26/2017. Failure to obtain an Identification Number prior to treating, storing, disposing of, transporting or offering for transportation any hazardous waste. New Business

Violation Description:

Failure to obtain an Identification Number prior to treating, storing, disposing of, transporting or offering for transportation any hazardous waste.

Violations

Violation Date: 10/24/2022 **Violation Source:** CERS
Violation Program: HW **Violation Division:** Fremont City Fire Department
Citation: 22 CCR 12 66262.40(a) - California Code of Regulations, Title 22, Chapter 12, Section(s) 66262.40(a)
Violation Notes:

Returned to compliance on 02/24/2023. Provide waste manifests for review. 3 years worth of manifests must be made available for review. Business was unable to provide records on initial site inspection.

Violation Description:

Failure to keep a copy of each properly signed manifest for at least three years from the date the waste was accepted by the initial transporter. The manifest signed at the time the waste was accepted for transport shall be kept until receiving a signed copy from the designated facility which received the waste.

Violations

Violation Date: 10/24/2022 **Violation Source:** CERS
Violation Program: HW **Violation Division:** Fremont City Fire Department
Citation: 40 CFR 1 265.174 - U.S. Code of Federal Regulations, Title 40, Chapter 1, Section(s) 265.174
Violation Notes:

Returned to compliance on 12/21/2022. Weekly waste area inspections must be completed. Each inspection must be logged, and weekly inspection records must be kept for 3 years. A template is attached for your use.

Violation Description:

Failure to inspect hazardous waste storage areas at least weekly and look for leaking and deteriorating containers.

Violations

Violation Date: 04/19/2017 ***Violation Source:*** CERS
Violation Program: HW ***Violation Division:*** Fremont City Fire Department
Citation: 40 CFR 1 265.174 - U.S. Code of Federal Regulations, Title 40, Chapter 1, Section(s) 265.174
Violation Notes:

Returned to compliance on 05/18/2017. Failure to inspect hazardous waste storage areas at least weekly and look for leaking and deteriorating containers. Begin implementing inspection checklist

Violation Description:

Failure to inspect hazardous waste storage areas at least weekly and look for leaking and deteriorating containers.

Violations

Violation Date: 10/24/2022 ***Violation Source:*** CERS
Violation Program: HMRRP ***Violation Division:*** Fremont City Fire Department
Citation: HSC 6.95 25505(a)(4) - California Health and Safety Code, Chapter 6.95, Section(s) 25505(a)(4)
Violation Notes:

Returned to compliance on 12/21/2022. Annual training is required for all employees. Employees are to be trained in safety procedures in the event of a release or threatened release of a hazardous material and the hazards associated with hazmat on site. Training records are required to be kept for 3 years.

Violation Description:

Failure to provide initial and annual training to all employees in safety procedures in the event of a release or threatened release of a hazardous material or failure to document and maintain training records for a minimum of three years.

Violations

Violation Date: 10/24/2022 ***Violation Source:*** CERS
Violation Program: HW ***Violation Division:*** Fremont City Fire Department
Citation: 40 CFR 1 262.34(d)(5)(iii) - U.S. Code of Federal Regulations, Title 40, Chapter 1, Section(s) 262.34(d)(5)(iii)
Violation Notes:

Returned to compliance on 12/21/2022. Ensure all employees are trained in proper waste handling and emergency procedures.

Violation Description:

Failure to ensure that all employees are thoroughly familiar with proper waste handling and emergency procedures, relevant to their responsibilities during normal facility operations and emergencies.

Violations

Violation Date: 04/19/2017 ***Violation Source:*** CERS
Violation Program: HW ***Violation Division:*** Fremont City Fire Department
Citation: 22 CCR 12 66262.34(f) - California Code of Regulations, Title 22, Chapter 12, Section(s) 66262.34(f)
Violation Notes:

Returned to compliance on 05/18/2017. Failure to properly label hazardous waste accumulation containers and portable tanks with the following requirements: Hazardous Waste , name and address of the generator, physical and chemical characteristics of the Hazardous Waste, and starting accumulation date.

Violation Description:

Failure to properly label hazardous waste accumulation containers and portable tanks with the following requirements: "Hazardous Waste", name and address of the generator, physical and chemical characteristics of the Hazardous Waste, and starting accumulation date.

Violations

Violation Date: 04/19/2017 ***Violation Source:*** CERS
Violation Program: HMRRP ***Violation Division:*** Fremont City Fire Department
Citation: HSC 6.95 25508(a)(1) - California Health and Safety Code, Chapter 6.95, Section(s) 25508(a)(1)
Violation Notes:

Returned to compliance on 04/19/2017. Failure to complete and electronically submit a business plan when storing/handling a hazardous material at or above reportable quantities. New Business

Violation Description:

Failure to complete and electronically submit a business plan when storing/handling a hazardous material at or above reportable quantities.

Violations

Violation Date: 10/24/2022 ***Violation Source:*** CERS
Violation Program: HMRRP ***Violation Division:*** Fremont City Fire Department
Citation: HSC 6.95 25508(a)(3) - California Health and Safety Code, Chapter 6.95, Section(s) 25508(a)(3)
Violation Notes:

Returned to compliance on 11/11/2022. Update CERS hazmat inventory to include oxygen (1 cylinder) and propane (24 gallons).

Violation Description:

Failure to complete and electronically submit hazardous material inventory information for all reportable hazardous materials on site at or above reportable quantities.

Violations

Violation Date: 04/19/2017 ***Violation Source:*** CERS
Violation Program: HMRRP ***Violation Division:*** Fremont City Fire Department
Citation: HSC 6.95 25507 - California Health and Safety Code, Chapter 6.95, Section(s) 25507
Violation Notes:

Returned to compliance on 04/19/2017. Failure to adequately establish and implement a business plan when storing/handling a hazardous material at or above reportable quantities. New Business

Violation Description:

Failure to adequately establish and implement a business plan when storing/handling a hazardous material at or above reportable quantities.

Evaluations

Eval Date: 04/19/2017
Violations Found: Yes
Eval General Type: Compliance Evaluation Inspection
Eval Type: Routine done by local agency
Eval Division: Fremont City Fire Department
Eval Program: HW
Eval Source: CERS
Eval Notes:

Eval Date: 10/24/2022
Violations Found: Yes
Eval General Type: Compliance Evaluation Inspection
Eval Type: Routine done by local agency
Eval Division: Fremont City Fire Department
Eval Program: HW
Eval Source: CERS
Eval Notes:

Routine inspection completed, violations were noted. The individual who manages the waste program was not available so manifests and other records were not able to be provided for review. The inability to provide various records will be considered violations until they are made available.; Note: data in

[EVAL Notes] field for some records is truncated from the source.

Eval Date: 12/21/2022
Violations Found: No
Eval General Type: Other/Unknown
Eval Type: Other, not routine, done by local agency
Eval Division: Fremont City Fire Department
Eval Program: HW
Eval Source: CERS
Eval Notes:

Re-inspection. One violation remains- business must provide 3 years of waste manifests for review.; Note: data in [EVAL Notes] field for some records is truncated from the source.

Eval Date: 04/19/2017
Violations Found: Yes
Eval General Type: Compliance Evaluation Inspection
Eval Type: Routine done by local agency
Eval Division: Fremont City Fire Department
Eval Program: HMRRP
Eval Source: CERS
Eval Notes:

Eval Date: 12/21/2022
Violations Found: No
Eval General Type: Other/Unknown
Eval Type: Other, not routine, done by local agency
Eval Division: Fremont City Fire Department
Eval Program: HMRRP
Eval Source: CERS
Eval Notes:

Re-inspection for HMBP program. No violations remain.; Note: data in [EVAL Notes] field for some records is truncated from the source.

Eval Date: 10/24/2022
Violations Found: Yes
Eval General Type: Compliance Evaluation Inspection
Eval Type: Routine done by local agency
Eval Division: Fremont City Fire Department
Eval Program: HMRRP
Eval Source: CERS
Eval Notes:

Routine HMBP inspection completed. Some violations observed.; Note: data in [EVAL Notes] field for some records is truncated from the source.

Eval Date: 02/24/2023
Violations Found: No
Eval General Type: Other/Unknown
Eval Type: Other, not routine, done by local agency
Eval Division: Fremont City Fire Department
Eval Program: HW
Eval Source: CERS
Eval Notes:

Business has submitted appropriate paperwork and all violations have been corrected.; Note: data in [EVAL Notes] field for some records is truncated from the source.

Affiliations

Affil Type Desc: Document Preparer
Entity Name: Woo Jang
Entity Title:
Address:

City:
State:
Country:
Zip Code:
Phone:

Affil Type Desc: Property Owner
Entity Name: SNB LLC
Entity Title:
Address: 47900 Fremont Blvd
City: Fremont
State: CA
Country: United States
Zip Code: 94538
Phone: (408) 514-6955

Affil Type Desc: Environmental Contact
Entity Name: Woo Jang
Entity Title:
Address: 47800 Fremont Blvd
City: Fremont
State: CA
Country:
Zip Code: 94538
Phone:

Affil Type Desc: Identification Signer
Entity Name: Woo Jang
Entity Title: Director
Address:
City:
State:
Country:
Zip Code:
Phone:

Affil Type Desc: Parent Corporation
Entity Name: SEMICAT, Inc.
Entity Title:
Address:
City:
State:
Country:
Zip Code:
Phone:

Affil Type Desc: Legal Owner
Entity Name: Jae Yeol Park
Entity Title:
Address: 47900 Fremont Blvd
City: Fremont
State: CA
Country: United States
Zip Code: 94538
Phone: (408) 514-6900

Affil Type Desc: Operator
Entity Name: SEMICAT
Entity Title:
Address:
City:
State:
Country:
Zip Code:
Phone: (408) 514-6910

Affil Type Desc: CUPA District
Entity Name: Fremont City Fire Department
Entity Title:

Map Key	Number of Records	Direction	Distance (mi/ft)	Elev/Diff (ft)	Site	DB

Address: P.O. Box 5006
City: Fremont
State: CA
Country:
Zip Code: 94537-5006
Phone: (510) 494-4279

Affil Type Desc: Facility Mailing Address
Entity Name: Mailing Address
Entity Title:
Address: 47900 Fremont Blvd
City: Fremont
State: CA
Country:
Zip Code: 94538
Phone:

Coordinates

Env Int Type Code: HMBP
Program ID: 10733896
Latitude: 37.471170
Longitude: -121.938470
Coord Name:
Ref Point Type Desc: Center of a facility or station.

---

59 | ***2 of 5*** | ***NE*** | ***0.05 / 248.47*** | ***9.99 / 5*** | ***SEMICAT SNB 2 47900 Fremont Blvd Fremont CA 94538*** | ***ALT FUELS***

ID: 160880
Fuel Type Code: ELEC: Electric
Station Phone: 888-758-4389
Expected Date:
BD Blends:
NG PSI:
Federal Agency ID:
Open Date: 2020-06-12
Hydrogen is Retail:
Federal Agency:
Facility Type:
Dt Last Confirmed: 2023-06-05
Updated at: 2023-06-05 00:06:45 UTC
Access Code: public
Access Detail Code:
Groups with Access Code: Public
Groups with Access Code Fr: Public
Fed Agency Name:
Hydrogen Status Link:
E85 Other Ethanol Blends:
NPS Unit Name:
Cards Accepted:
CNG Statn Sells Renewable Na:
LNG Statn Sells Renewable Na:
Maximum Vehicle Class:
RD Blended With Biodiesel:
RD Blends:
RD Blends French:
RD Maximum Biodiesel Level:
Status: Open: The station is open.
Owner Type Desc:
E85 Blender Pump Desc:
NG Fill Type Desc:
NG Vehicle Class Desc:
Geocode Status Desc: The location is from a real GPS readout at the station.
Group with Access Desc: Publicly available to all customers.
LPG Primary Desc:
Intersection Directions:
Access Days Time: 24 hours daily
Restricted Access:

CNG Dispenser No:
CNG Site Renew Src:
CNG Tot Compr Cap:
CNG Storage Cap:
CNG Fill Type Code:
CNG PSI:
CNG Vehicle Class:
LNG Site Renew Src:
LNG Vehicle Class:
LPG Nozzle Types:
Hydrogen Pressures:
Hydrogen Standards:
Latitude: 37.471993
Longitude: -121.939394

Map Key	Number of Records	Direction	Distance (mi/ft)	Elev/Diff (ft)	Site	DB
59	3 of 5	NE	0.05 / 248.47	9.99 / 5	SEMICAT SNB 1 47900 Fremont Blvd Fremont CA 94538	ALT FUELS

ID:	179433	CNG Dispenser No:	
Fuel Type Code:	ELEC: Electric	CNG Site Renew Src:	
Station Phone:	888-758-4389	CNG Tot Compr Cap:	
Expected Date:		CNG Storage Cap:	
BD Blends:		CNG Fill Type Code:	
NG PSI:		CNG PSI:	
Federal Agency ID:		CNG Vehicle Class:	
Open Date:	2021-01-27	LNG Site Renew Src:	
Hydrogen is Retail:		LNG Vehicle Class:	
Federal Agency:		LPG Nozzle Types:	
Facility Type:		Hydrogen Pressures:	
Dt Last Confirmed:	2023-06-05	Hydrogen Standards:	
Updated at:	2023-06-05 00:06:43 UTC	Latitude:	37.472104
Access Code:	public	Longitude:	-121.939507
Access Detail Code:			
Groups with Access Code:	Public		
Groups with Access Code Fr:	Public		
Fed Agency Name:			
Hydrogen Status Link:			
E85 Other Ethanol Blends:			
NPS Unit Name:			
Cards Accepted:			
CNG Statn Sells Renewable Na:			
LNG Statn Sells Renewable Na:			
Maximum Vehicle Class:			
RD Blended With Biodiesel:			
RD Blends:			
RD Blends French:			
RD Maximum Biodiesel Level:			
Status:	Open: The station is open.		
Owner Type Desc:			
E85 Blender Pump Desc:			
NG Fill Type Desc:			
NG Vehicle Class Desc:			
Geocode Status Desc:	The location is from a real GPS readout at the station.		
Group with Access Desc:	Publicly available to all customers.		
LPG Primary Desc:			
Intersection Directions:			
Access Days Time:	24 hours daily		
Restricted Access:			

Map Key	Number of Records	Direction	Distance (mi/ft)	Elev/Diff (ft)	Site	DB
59	4 of 5	NE	0.05 / 248.47	9.99 / 5	SEMICAT, INC. 47900 FREMONT BLVD. FREMONT CA 94538	RCRA NON GEN

EPA Handler ID:	CAC003203498
Gen Status Universe:	No Report
Contact Name:	MAE YUN
Contact Address:	47900 FREMONT BLVD. , , FREMONT , CA, 94538 ,
Contact Phone No and Ext:	408-514-6999
Contact Email:	SEMICAT_LPS@SEMICAT.COM
Contact Country:	
County Name:	ALAMEDA
EPA Region:	09
Land Type:	
Receive Date:	20221109
Location Latitude:	
Location Longitude:	

Map Key	Number of Records	Direction	Distance (mi/ft)	Elev/Diff (ft)	Site	DB

Violation/Evaluation Summary

Note: NO RECORDS: As of Apr 2023, there are no Compliance Monitoring and Enforcement (violation) records associated with this facility (EPA ID).

Handler Summary

Importer Activity:	No
Mixed Waste Generator:	No
Transporter Activity:	No
Transfer Facility:	No
Onsite Burner Exemption:	No
Furnace Exemption:	No
Underground Injection Activity:	No
Commercial TSD:	No
Used Oil Transporter:	No
Used Oil Transfer Facility:	No
Used Oil Processor:	No
Used Oil Refiner:	No
Used Oil Burner:	No
Used Oil Market Burner:	No
Used Oil Spec Marketer:	No

Hazardous Waste Handler Details

Sequence No:	1
Receive Date:	20221109
Handler Name:	SEMICAT, INC.
Source Type:	Implementer
Federal Waste Generator Code:	N
Generator Code Description:	Not a Generator, Verified

Owner/Operator Details

Owner/Operator Ind:	Current Operator	***Street No:***	
Type:	Other	***Street 1:***	47900 FREMONT BLVD.
Name:	MAE YUN	***Street 2:***	
Date Became Current:		***City:***	FREMONT
Date Ended Current:		***State:***	CA
Phone:	408-514-6999	***Country:***	
Source Type:	Implementer	***Zip Code:***	94538
Owner/Operator Ind:	Current Owner	***Street No:***	
Type:	Other	***Street 1:***	47900 FREMONT BLVD.
Name:	MIKE NAM	***Street 2:***	
Date Became Current:		***City:***	FREMONT
Date Ended Current:		***State:***	CA
Phone:	408-514-6999	***Country:***	
Source Type:	Implementer	***Zip Code:***	94538

59	*5 of 5*	*NE*	*0.05 / 248.47*	*9.99 / 5*	***SEMICAT INC*** ***47900 FREMONT BLVD*** ***FREMONT CA 94538***	***RCRA NON GEN***

EPA Handler ID:	CAL000427079
Gen Status Universe:	No Report
Contact Name:	WOO JANG
Contact Address:	47900 FREMONT BLVD , , FREMONT , CA, 94538 ,
Contact Phone No and Ext:	408-514-6910
Contact Email:	WOO_JANG@SEMICAT.COM
Contact Country:	
County Name:	YOLO
EPA Region:	09
Land Type:	

Receive Date: 20170426
Location Latitude:
Location Longitude:

Violation/Evaluation Summary

Note: NO RECORDS: As of Apr 2023, there are no Compliance Monitoring and Enforcement (violation) records associated with this facility (EPA ID).

Handler Summary

Importer Activity: No
Mixed Waste Generator: No
Transporter Activity: No
Transfer Facility: No
Onsite Burner Exemption: No
Furnace Exemption: No
Underground Injection Activity: No
Commercial TSD: No
Used Oil Transporter: No
Used Oil Transfer Facility: No
Used Oil Processor: No
Used Oil Refiner: No
Used Oil Burner: No
Used Oil Market Burner: No
Used Oil Spec Marketer: No

Hazardous Waste Handler Details

Sequence No: 1
Receive Date: 20170426
Handler Name: SEMICAT INC
Source Type: Implementer
Federal Waste Generator Code: N
Generator Code Description: Not a Generator, Verified

Owner/Operator Details

Owner/Operator Ind: Current Owner
Type: Other
Name: SEMICAT INC
Date Became Current:
Date Ended Current:
Phone: 408-514-6900
Source Type: Implementer
Street No:
Street 1: 47900 FREMONT BLVD
Street 2:
City: FREMONT
State: CA
Country:
Zip Code: 94538

Owner/Operator Ind: Current Operator
Type: Other
Name: WOO JANG
Date Became Current:
Date Ended Current:
Phone: 408-514-6910
Source Type: Implementer
Street No:
Street 1: 47900 FREMONT BLVD
Street 2:
City: FREMONT
State: CA
Country:
Zip Code: 94538

---

60 | ***1 of 1*** | ***SSW*** | ***0.20 / 1,070.03*** | ***3.46 / -2*** | ***SPRECKLES SANITARY STATION***
3288 SPRECKLES AVE
SAN JOSE CA 95110 | ***LUST***

Global ID: T0608528407
Status Date: 1/25/1996
Case Type: LUST CLEANUP SITE
Oil Field:
Oil Field Operator:
Census Tract: 6085504602
Match Key: T0608528407
County: SANTA CLARA
Latitude: 37.433203
Longitude: -121.967157

Status: COMPLETED - CASE CLOSED **RWQCB Region:**

LUST Cleanup Sites from GeoTracker Cleanup Sites Data Download - Facilities Detail

CUF Case: NO
Lead Agency: SANTA CLARA COUNTY LOP
Case Worker: DEH
Local Agency: SANTA CLARA COUNTY LOP
RB Case No:
Local Case No:
File Location: All Files are on GeoTracker or in the Local Agency Database
Potential COC: Diesel
Potential Media of Concern: Other Groundwater (uses other than drinking water)
Begin Date: 10/5/1995
How Discovered:
How Discovered Description:
Stop Method:
Stop Description:
Calwater Watershed Name: Santa Clara - Coyote Creek (205.30)
DWR GW Subbasin Name: Santa Clara Valley - Santa Clara (2-009.02)
Disadvantaged Community:
CalEnvScreen Score:
Coordinate Source: Google Geocode
Discharge Cause:
Discharge Source:
EPA Region: 9
Leak Reported Dt: 1995-10-05 00:00:00
Military DoD Site: No
No Further Action Dt: 1996-01-25 00:00:00
Qty Rlsd Gallons:
Facility Project Sub Type:
Calenviroscreen 3 Score: 61-65%
Calenviroscreen 4 Score: 65-70%
Site History:

LUST Cleanup Sites from GeoTracker Cleanup Sites Data Download - Regulatory Contacts

Contact Type: Regional Board Caseworker
Contact Name: Regional Water Board
Organization Name: SAN FRANCISCO BAY RWQCB (REGION 2)
Address: 1515 CLAY ST SUITE 1400
City: OAKLAND
Email:
Phone No:

Contact Type: Local Agency Caseworker - Primary Caseworker
Contact Name: DEH CASEWORKER
Organization Name: SANTA CLARA COUNTY LOP
Address: 1555 Berger Drive, Suite 300
City: SAN JOSE
Email: smp@deh.sccgov.org
Phone No: 4089183400

LUST Cleanup Sites from GeoTracker Cleanup Sites Data Download - Status History

Status: Open - Case Begin Date
Status Date: 10/5/1995

Status: Completed - Case Closed
Status Date: 1/25/1996

LUST Sites from GeoTracker Search - Regulatory Profile

Site Facility Name:	SPRECKLES SANITARY STATION
Site Facility Type:	LUST CLEANUP SITE
Cleanup Status:	COMPLETED - CASE CLOSED
Address:	3288 SPRECKLES AVE
City:	SAN JOSE
Zip:	95110
County:	SANTA CLARA
Report Link:	https://geotracker.waterboards.ca.gov/profile_report?global_id=T0608528407
Cleanup Status Detail:	COMPLETED - CASE CLOSED AS OF 1/25/1996
Project Status:	
Cleanup History Link:	https://geotracker.waterboards.ca.gov/profile_report_include?global_id=T0608528407&tabname=regulatoryhistory
Potential COC:	DIESEL
Potential Media of Concern:	OTHER GROUNDWATER (USES OTHER THAN DRINKING WATER)
File Location:	ALL FILES ARE ON GEOTRACKER OR IN THE LOCAL AGENCY DATABASE
User Defined Beneficial Use:	
Designated Beneficial Use:	MUN, AGR, IND, PROC
DWR GW Sub Basin:	Santa Clara Valley - Santa Clara (2-009.02)
Calwater Watershed Name:	Santa Clara - Coyote Creek (205.30)
Post Closure Site Management:	
Future Land Use:	
Cleanup Oversight Agencies:	SANTA CLARA COUNTY LOP (LEAD) CASEWORKER: DEH CASEWORKER SAN FRANCISCO BAY RWQCB (REGION 2) CASEWORKER: Regional Water Board SANTA CLARA VALLEY WATER DISTRICT - CASE #: 06S1W03N01f
CUF Claim No:	
CUF Priority Assig:	
CUF Amount Paid:	
WDR Place Type:	
WDR File No:	
WDR Order No:	
Project Oversight Agencies:	
Facility Type:	
Composting Method:	
Grndwtr Monitoring Frequency:	
Designated Beneficial Use Desc:	Municipal and Domestic Supply, Agricultural Supply, Industrial Service Supply, Industrial Process Supply
Site History:	

No site history available

LUST Sites from GeoTracker Search - Cleanup Status History

Status:	Open - Case Begin Date
Date :	10/5/1995
Status:	Completed - Case Closed
Date :	1/25/1996

Sites from GeoTracker Search - Regulatory Activities (as of May 25, 2023)

Action Type:	Other Regulatory Actions
Action:	Closure/No Further Action Letter
Action Date:	1/25/1996
Received Issue Date:	1/25/1996
Doc Link:	https://geotracker.waterboards.ca.gov/view_documents?global_id=T0608528407&enforcement_id=6232462&temptable=ENFORCEMENT
Title Description Comments:	
Action Type:	Response Requested - Other
Action:	Other Report / Document
Action Date:	1/25/1996
Received Issue Date:	1/25/1996
Doc Link:	https://geotracker.waterboards.ca.gov/view_documents_all?global_id=T0608528407&doc_id=5825364
Title Description Comments:	

SCVWD Electronic Files

Action Type: Leak Action
Action: Leak Reported
Action Date: 10/5/1995
Received Issue Date:
Doc Link:
Title Description Comments:

Sites from GeoTracker Search - Documents (as of May 25, 2023)

Document Type: Site Documents ***Document Date:*** 1/25/1996
Type: CLOSURE/NO FURTHER ACTION LETTER ***Submitted:***
Submitted By: COUNTY OF SANTA CLARA STUDENT INTERN (REGULATOR)
Title: CLOSURE/NO FURTHER ACTION LETTER
Title Link: https://geotracker.waterboards.ca.gov/view_documents?global_id=T0608528407&enforcement_id=6232462

Document Type: Site Documents ***Document Date:*** 1/25/1996
Type: OTHER REPORT / DOCUMENT ***Submitted:***
Submitted By: COUNTY OF SANTA CLARA STUDENT INTERN (REGULATOR)
Title: SCVWD ELECTRONIC FILES - REGULATOR RESPONSE
Title Link: https://geotracker.waterboards.ca.gov/view_documents?global_id=T0608528407&document_id=5825364

---

61 ***1 of 1*** ***SSW*** ***0.09 / 498.04*** ***0.41 / -5***

W.D. SMITH TRUST
800 SPRECKLES AVE
SAN JOSE CA 95101

LUST

Global ID: T0608501577
Status Date: 6/5/1995
Case Type: LUST CLEANUP SITE
Oil Field:
Oil Field Operator:
Status: COMPLETED - CASE CLOSED
Census Tract: 6085504602
Match Key: T0608501577
County: SANTA CLARA
Latitude: 37.432499
Longitude: -121.965092
RWQCB Region:

LUST Cleanup Sites from GeoTracker Cleanup Sites Data Download - Facilities Detail

CUF Case: YES
Lead Agency: SANTA CLARA COUNTY LOP
Case Worker: DEH
Local Agency: SANTA CLARA COUNTY LOP
RB Case No:
Local Case No:
File Location: All Files are on GeoTracker or in the Local Agency Database
Potential COC: Gasoline
Potential Media of Concern: Other Groundwater (uses other than drinking water)
Begin Date: 2/7/1991
How Discovered:
How Discovered Description:
Stop Method:
Stop Description:
Calwater Watershed Name: Santa Clara - Coyote Creek (205.30)
DWR GW Subbasin Name: Santa Clara Valley - Santa Clara (2-009.02)
Disadvantaged Community:
CalEnvScreen Score:
Coordinate Source: * Digitized From APN (Acessor Parcel Maps)
Discharge Cause:
Discharge Source:
EPA Region: 9
Leak Reported Dt: 1991-04-01 00:00:00
Military DoD Site: No
No Further Action Dt: 1995-06-05 00:00:00
Qty Rlsd Gallons:
Facility Project Sub Type:

Calenviroscreen 3 Score: 61-65%
Calenviroscreen 4 Score: 65-70%
Site History:

LUST Cleanup Sites from GeoTracker Cleanup Sites Data Download - Regulatory Contacts

Contact Type: Local Agency Caseworker - Primary Caseworker
Contact Name: DEH CASEWORKER
Organization Name: SANTA CLARA COUNTY LOP
Address: 1555 Berger Drive, Suite 300
City: SAN JOSE
Email: smp@deh.sccgov.org
Phone No: 4089183400

Contact Type: Regional Board Caseworker
Contact Name: Regional Water Board
Organization Name: SAN FRANCISCO BAY RWQCB (REGION 2)
Address: 1515 CLAY ST SUITE 1400
City: OAKLAND
Email:
Phone No:

LUST Cleanup Sites from GeoTracker Cleanup Sites Data Download - Status History

Status: Open - Site Assessment
Status Date: 6/6/1991

Status: Completed - Case Closed
Status Date: 6/5/1995

Status: Open - Case Begin Date
Status Date: 2/7/1991

Status: Open - Site Assessment
Status Date: 2/7/1991

LUST Sites from GeoTracker Search - Regulatory Profile

Site Facility Name: W.D. SMITH TRUST
Site Facility Type: LUST CLEANUP SITE
Cleanup Status: COMPLETED - CASE CLOSED
Address: 800 SPRECKLES AVE
City: SAN JOSE
Zip: 95101
County: SANTA CLARA
Report Link: https://geotracker.waterboards.ca.gov/profile_report?global_id=T0608501577
Cleanup Status Detail: COMPLETED - CASE CLOSED AS OF 6/5/1995
Project Status:
Cleanup History Link: https://geotracker.waterboards.ca.gov/profile_report_include?global_id=T0608501577&tabname=regulatoryhistory
Potential COC: GASOLINE
Potential Media of Concern: OTHER GROUNDWATER (USES OTHER THAN DRINKING WATER)
File Location: ALL FILES ARE ON GEOTRACKER OR IN THE LOCAL AGENCY DATABASE
User Defined Beneficial Use:
Designated Beneficial Use: MUN, AGR, IND, PROC
DWR GW Sub Basin: Santa Clara Valley - Santa Clara (2-009.02)
Calwater Watershed Name: Santa Clara - Coyote Creek (205.30)
Post Closure Site Management:
Future Land Use:
Cleanup Oversight Agencies: SANTA CLARA COUNTY LOP (LEAD)
CASEWORKER: DEH CASEWORKER
SAN FRANCISCO BAY RWQCB (REGION 2)
CASEWORKER: Regional Water Board
SANTA CLARA VALLEY WATER DISTRICT - CASE #: 06S1W04J01f
CUF Claim No: 572
CUF Priority Assig: B

CUF Amount Paid: $94,994
WDR Place Type:
WDR File No:
WDR Order No:
Project Oversight Agencies:
Facility Type:
Composting Method:
Grndwtr Monitoring Frequency:
Designated Beneficial Use Municipal and Domestic Supply, Agricultural Supply, Industrial Service Supply, Industrial Process Supply
Desc:
Site History:

No site history available

LUST Sites from GeoTracker Search - Cleanup Status History

Status: Open - Case Begin Date
Date : 2/7/1991

Status: Completed - Case Closed
Date : 6/5/1995

Status: Open - Site Assessment
Date : 6/6/1991

Status: Open - Site Assessment
Date : 2/7/1991

Sites from GeoTracker Search - Cleanup Action Report (as of May 25, 2023)

Action Type: EXCAVATION
Begin Date: 10/28/1991
End Date: 2/1/1995
Phase:
Contaminant Mass Removed:
Description:

Sites from GeoTracker Search - Regulatory Activities (as of May 25, 2023)

Action Type: Notices
Action: Notice of Responsibility - #40381
Action Date: 4/16/1991
Received Issue Date: 4/16/1991
Doc Link:
Title Description Comments:

Action Type: Leak Action
Action: Leak Reported
Action Date: 4/1/1991
Received Issue Date:
Doc Link:
Title Description Comments:

Action Type: Response Requested - Other
Action: Unauthorized Release Form
Action Date: 4/1/1991
Received Issue Date: 4/1/1991
Doc Link: https://geotracker.waterboards.ca.gov/view_documents_all?global_id=T0608501577&doc_id=5756159
Title Description Comments:

SCVWD Electronic Files

Action Type: Response Requested - Other
Action: Other Report / Document
Action Date: 5/30/1995
Received Issue Date: 5/30/1995
Doc Link: https://geotracker.waterboards.ca.gov/view_documents_all?global_id=T0608501577&doc_id=5756145
Title Description Comments:

SCVWD Electronic Files

Action Type: Response Requested - Other
Action: Correspondence
Action Date: 5/26/1995
Received Issue Date: 5/26/1995
Doc Link: https://geotracker.waterboards.ca.gov/view_documents_all?global_id=T0608501577&doc_id=5756147
Title Description Comments:

SCVWD Electronic Files

Action Type: Response Requested - Reports
Action: Monitoring Report - Other
Action Date: 5/17/1995
Received Issue Date: 5/17/1995
Doc Link: https://geotracker.waterboards.ca.gov/view_documents_all?global_id=T0608501577&doc_id=5756151
Title Description Comments:

SCVWD Electronic Files

Action Type: Response Requested - Reports
Action: Soil and Water Investigation Report
Action Date: 4/4/1995
Received Issue Date: 4/4/1995
Doc Link: https://geotracker.waterboards.ca.gov/view_documents_all?global_id=T0608501577&doc_id=5756149
Title Description Comments:

SCVWD Electronic Files

Action Type: Response Requested - Workplans
Action: Other Workplan
Action Date: 11/7/1994
Received Issue Date: 11/7/1994
Doc Link: https://geotracker.waterboards.ca.gov/view_documents_all?global_id=T0608501577&doc_id=5756161
Title Description Comments:

SCVWD Electronic Files

Action Type: Response Requested - Other
Action: Other Report / Document
Action Date: 9/30/1994
Received Issue Date: 9/30/1994
Doc Link: https://geotracker.waterboards.ca.gov/view_documents_all?global_id=T0608501577&doc_id=5756155
Title Description Comments:

SCVWD Electronic Files

Action Type: Response Requested - Reports
Action: Preliminary Site Assessment Report
Action Date: 12/17/1993
Received Issue Date: 12/17/1993
Doc Link: https://geotracker.waterboards.ca.gov/view_documents_all?global_id=T0608501577&doc_id=5756153
Title Description Comments:

SCVWD Electronic Files

Action Type: Response Requested - Other
Action: Other Report / Document
Action Date: 2/2/1993
Received Issue Date: 2/2/1993
Doc Link: https://geotracker.waterboards.ca.gov/view_documents_all?global_id=T0608501577&doc_id=5756150
Title Description Comments:

SCVWD Electronic Files

Action Type: Response Requested - Other
Action: Verbal Communication
Action Date: 12/16/1992
Received Issue Date: 12/16/1992
Doc Link: https://geotracker.waterboards.ca.gov/view_documents_all?global_id=T0608501577&doc_id=5756152
Title Description Comments:

SCVWD Electronic Files

Action Type: Response Requested - Reports
Action: Monitoring Report - Other
Action Date: 12/30/1991
Received Issue Date: 12/30/1991
Doc Link: https://geotracker.waterboards.ca.gov/view_documents_all?global_id=T0608501577&doc_id=5756154
Title Description Comments:

SCVWD Electronic Files

Action Type: Cleanup Action
Action: Excavation
Action Date: 10/28/1991
Received Issue Date:
Doc Link:
Title Description Comments:

Action Type: Response Requested - Reports
Action: Soil and Water Investigation Report
Action Date: 8/1/1991
Received Issue Date: 8/1/1991
Doc Link: https://geotracker.waterboards.ca.gov/view_documents_all?global_id=T0608501577&doc_id=5756156
Title Description Comments:

SCVWD Electronic Files

Sites from GeoTracker Search - Documents (as of May 25, 2023)

Document Type: Site Documents ***Document Date:*** 2/2/1993
Type: OTHER REPORT / DOCUMENT ***Submitted:***
Submitted By: COUNTY OF SANTA CLARA STUDENT INTERN (REGULATOR)
Title: SCVWD ELECTRONIC FILES
Title Link: https://geotracker.waterboards.ca.gov/view_documents?global_id=T0608501577&document_id=5756150

Document Type: Site Documents ***Document Date:*** 5/26/1995
Type: CORRESPONDENCE ***Submitted:***
Submitted By: COUNTY OF SANTA CLARA STUDENT INTERN (REGULATOR)
Title: SCVWD ELECTRONIC FILES - REGULATOR RESPONSE
Title Link: https://geotracker.waterboards.ca.gov/view_documents?global_id=T0608501577&document_id=5756147

Document Type: Site Documents ***Document Date:*** 8/1/1991
Type: SOIL AND WATER INVESTIGATION REPORT ***Submitted:***
Submitted By: COUNTY OF SANTA CLARA STUDENT INTERN (REGULATOR)
Title: SCVWD ELECTRONIC FILES - REGULATOR RESPONSE
Title Link: https://geotracker.waterboards.ca.gov/view_documents?global_id=T0608501577&document_id=5756156

Document Type: Monitoring Reports **Document Date:** 5/17/1995
Type: MONITORING REPORT - OTHER **Submitted:**
Submitted By: COUNTY OF SANTA CLARA STUDENT INTERN (REGULATOR)
Title: SCVWD ELECTRONIC FILES - - REGULATOR RESPONSE
Title Link: https://geotracker.waterboards.ca.gov/regulators/deliverable_documents/1040145695/MISC%5FSAMP%5FR%5F1992%2D04%2D16%2Epdf

Document Type: Monitoring Reports **Document Date:** 5/17/1995
Type: MONITORING REPORT - OTHER **Submitted:**
Submitted By: COUNTY OF SANTA CLARA STUDENT INTERN (REGULATOR)
Title: SCVWD ELECTRONIC FILES - - REGULATOR RESPONSE
Title Link: https://geotracker.waterboards.ca.gov/regulators/deliverable_documents/1040145695/MISC%5FSAMP%5FR%5F1995%2D05%2D17%2Epdf

Document Type: Monitoring Reports **Document Date:** 5/17/1995
Type: MONITORING REPORT - OTHER **Submitted:**
Submitted By: COUNTY OF SANTA CLARA STUDENT INTERN (REGULATOR)
Title: SCVWD ELECTRONIC FILES - - REGULATOR RESPONSE
Title Link: https://geotracker.waterboards.ca.gov/regulators/deliverable_documents/1040145695/MISC%5FSAMP%5FR%5F1992%2D05%2D18%2Epdf

Document Type: Site Documents **Document Date:** 11/7/1994
Type: OTHER WORKPLAN **Submitted:**
Submitted By: COUNTY OF SANTA CLARA STUDENT INTERN (REGULATOR)
Title: SCVWD ELECTRONIC FILES - REGULATOR RESPONSE
Title Link: https://geotracker.waterboards.ca.gov/view_documents?global_id=T0608501577&document_id=5756161

Document Type: Site Documents **Document Date:** 4/1/1991
Type: UNAUTHORIZED RELEASE FORM **Submitted:**
Submitted By: COUNTY OF SANTA CLARA STUDENT INTERN (REGULATOR)
Title: SCVWD ELECTRONIC FILES - REGULATOR RESPONSE
Title Link: https://geotracker.waterboards.ca.gov/view_documents?global_id=T0608501577&document_id=5756159

Document Type: Site Documents **Document Date:** 9/30/1994
Type: OTHER REPORT / DOCUMENT **Submitted:**
Submitted By: COUNTY OF SANTA CLARA STUDENT INTERN (REGULATOR)
Title: SCVWD ELECTRONIC FILES - REGULATOR RESPONSE
Title Link: https://geotracker.waterboards.ca.gov/view_documents?global_id=T0608501577&document_id=5756155

Document Type: Site Documents **Document Date:** 12/16/1992
Type: VERBAL COMMUNICATION **Submitted:**
Submitted By: COUNTY OF SANTA CLARA STUDENT INTERN (REGULATOR)
Title: SCVWD ELECTRONIC FILES - REGULATOR RESPONSE
Title Link: https://geotracker.waterboards.ca.gov/view_documents?global_id=T0608501577&document_id=5756152

Document Type: Monitoring Reports **Document Date:** 12/30/1991
Type: MONITORING REPORT - OTHER **Submitted:**
Submitted By: COUNTY OF SANTA CLARA STUDENT INTERN (REGULATOR)
Title: SCVWD ELECTRONIC FILES - SOIL DISPOSAL REPORT
Title Link: https://geotracker.waterboards.ca.gov/regulators/deliverable_documents/6930112540/SOIL%5FDSPL%5FR%5F1991%2D12%2D30%2Epdf

Document Type: Site Documents **Document Date:** 5/30/1995
Type: OTHER REPORT / DOCUMENT **Submitted:**
Submitted By: COUNTY OF SANTA CLARA STUDENT INTERN (REGULATOR)
Title: SCVWD ELECTRONIC FILES - REGULATOR RESPONSE
Title Link: https://geotracker.waterboards.ca.gov/view_documents?global_id=T0608501577&document_id=5756145

Document Type: Site Documents **Document Date:** 4/4/1995
Type: SOIL AND WATER INVESTIGATION REPORT **Submitted:**
Submitted By: COUNTY OF SANTA CLARA STUDENT INTERN (REGULATOR)
Title: SCVWD ELECTRONIC FILES - REGULATOR RESPONSE
Title Link: https://geotracker.waterboards.ca.gov/view_documents?global_id=T0608501577&document_id=5756149

Document Type: Site Documents **Document Date:** 12/17/1993
Type: PRELIMINARY SITE ASSESSMENT REPORT **Submitted:**
Submitted By: COUNTY OF SANTA CLARA STUDENT INTERN (REGULATOR)
Title: SCVWD ELECTRONIC FILES - REGULATOR RESPONSE

Map Key	Number of Records	Direction	Distance (mi/ft)	Elev/Diff (ft)	Site	DB

Title Link: https://geotracker.waterboards.ca.gov/view_documents?global_id=T0608501577&document_id=5756153

---

62 | 1 of 1 | ENE | 0.02 / 88.61 | 11.57 / 6 | **ESS TECHNOLOGY**
48461 FREMONT BLVD.
FREMONT CA 94538 | FINDS/FRS

Registry ID: 110066214199
FIPS Code:
HUC Code: 18050003
Site Type Name: STATIONARY
Location Description:
Supplemental Location:
Create Date: 14-OCT-15
Update Date:
Interest Types: STATE MASTER
SIC Codes:
SIC Code Descriptions:
NAICS Codes:
NAICS Code Descriptions:
Conveyor: FRS-GEOCODE
Federal Facility Code:
Federal Agency Name:
Tribal Land Code:
Tribal Land Name:
Congressional Dist No: 13
Census Block Code: 060014415031174
EPA Region Code: 09
County Name: ALAMEDA
US/Mexico Border Ind:
Latitude: 37.46488
Longitude: -121.93098
Reference Point: ENTRANCE POINT OF A FACILITY OR STATION
Coord Collection Method: ADDRESS MATCHING-HOUSE NUMBER
Accuracy Value: 50
Datum: NAD83
Source:
Facility Detail Rprt URL: https://ofmpub.epa.gov/frs_public2/fii_query_detail.disp_program_facility?p_registry_id=110066214199
Data Source: Facility Registry Service - Single File
Program Acronyms:

CA-ENVIROVIEW:114901

---

63 | 1 of 1 | NE | 0.07 / 381.51 | 8.42 / 3 | **JEM AMERICA CORP**
FREMONT CA | PFAS IND

Status:	Active	**Fac Fips Code:**	06001
Industry:	Electronics Industry	**Fac Indian Cntry Flg:**	N
Compliance Status:	No Violation Identified	**Fac Derived Huc:**	18050003
EPA Programs:	RCRA	**Fac Derived Wbd:**	180500041001
Federal Facility:	No	**Fac Derived Cd113:**	17
Federal Agency:	-	**Fac Derived Cb2010:**	060014415031183
Fac Snc Flg:	N	**Fac Informal Count:**	0
AIR Flag:	N	**Last Informal Action:**	-
NPDES Flag:	N	**Formal Action Count:**	0
SDWIS Flag:	N	**Last Formal Action:**	-
RCRAFlag:	Y	**Fac Total Penalties:**	0
TRI Flag:	N	**Fac Penalty Count:**	-
GHG Flag:	N	**Date Last Penalty:**	-
TRI IDs:	-	**Last Penalty Amt:**	-
TRI Releases Trnsfrs:	-	**Fac Qtrs With Nc:**	0
TRI on Site Releases:	-	**Programs With Snc:**	0
TRI off Site Trnsfrs:	-	**Fac Percent Minority:**	81.6
TRI Reporter:	-	**Fac Pop Den:**	1687.38
Fac Imp Water Flg:	-	**Count:**	1

Map Key	Number of Records	Direction	Distance (mi/ft)	Elev/Diff (ft)	Site	DB

Fac Major Flag:	-	**Fac County:**	ALAMEDA
Fac Active Flag:	Y	**State Other :**	
Fac Inspection Count:	0	**Region:**	09
Date Last Inspection:	-	**Latitude:**	37.47215
Days Last Inspection:	-	**Longitude:**	-121.93835
Fac Derived Tribes:	-		
AIR IDs:	-		
CAA Permit Types:	-		
CAA NAICS:	-		
CAA SICS:	-		
NPDES IDs:	-		
CWA Permit Types:	-		
CWA NAICS:	-		
CWA SICS:	-		
RCRA IDs:	CAL000129642		
RCRA Permit Types:	Other		
RCRA NAICS:	334515 334514		
SDWA IDs:	-		
SDWA System Types:	-		
SDWA Compliance Status:	-		
SDWA Snc Flag:	N		
Fac Collection Meth:	ADDRESS MATCHING-HOUSE NUMBER		
EJSCREEN Flag Us:	Y		
EJSCREEN Report:	https://ejscreen.epa.gov/mapper/mobile/EJSCREEN_mobile.aspx?geometry=%7B%22x%22:-121.93835,%22y%22:37.47215,%22spatialReference%22:%7B%22wkid%22:4326%7D%7D&unit=9035&areatype=&areaid=&basemap=streets&distance=1		
ECHO Facility Report:	https://echo.epa.gov/detailed-facility-report?fid=110038064082		

64	1 of 4	ENE	0.01 / 42.47	14.12 / 9	48481 FREEMONT BLVD FREEMONT CA	ERNS

NRC Report No:	827158	**Latitude Degrees:**	
Type of Incident:	FIXED	**Latitude Minutes:**	
Incident Cause:	EQUIPMENT FAILURE	**Latitude Seconds:**	
Incident Date:	2/21/2007 8:00:00 AM	**Longitude Degrees:**	
Incident Location:		**Longitude Minutes:**	
Incident Dtg:	OCCURRED	**Longitude Seconds:**	
Distance from City:		**Lat Quad:**	
Distance Units:		**Long Quad:**	
Direction from City:		**Location Section:**	
Location County:	ALAMEDA	**Location Township:**	
Potential Flag:	No	**Location Range:**	
Year:	Year 2007 Reports		
Description of Incident:	THE CALLER STATES THAT AN ELECTRICAL BUSHING ON A POWER LINE FAILED RESULTING IN A DISCHARGE OF SILICONE FLUID ONTO THE GROUND AND INTO A FLOOD CONTROL CANAL.		

Material Spill Information

Chris Code:	NCC	**Unit of Measure:**	GALLON(S)
CAS No:	000000-00-0	**If Reached Water:**	YES
UN No:		**Amount in Water:**	1
Name of Material:	SILICONE FLUID	**Unit Reach Water:**	OUNCE(S)
Amount of Material:	5		

Calls Information

Date Time Received:	2/21/2007 8:49:26 PM	**Responsible City:**	OAKLAND
Date Time Complete:	2/21/2007 8:55:56 PM	**Responsible State:**	CA
Call Type:	INC	**Responsible Zip:**	
Resp Company:	PG&E	**Source:**	TELEPHONE
Resp Org Type:	PRIVATE ENTERPRISE		

Incident Information

Tank ID:		**Building ID:**	
Tank Regulated:	U	**Location Area ID:**	
Tank Regulated By:		**Location Block ID:**	
Capacity of Tank:		**OCSG No:**	
Capacity Tank Units:		**OCSP No:**	
Description of Tank:		**State Lease No:**	
Actual Amount:		**Pier Dock No:**	
Actual Amount Units:		**Berth Slip No:**	
Tank Above Ground:	ABOVE	**Brake Failure:**	U
NPDES:		**Airbag Deployed:**	U
NPDES Compliance:	U	**Transport Contain:**	U
Init Contin Rel No:		**Location Subdiv:**	
Contin Rel Permit:		**Platform Rig Name:**	
Contin Release Type:		**Platform Letter:**	
Aircraft ID:		**Allision:**	U
Aircraft Runway No:		**Type of Structure:**	
Aircraft Spot No:		**Structure Name:**	
Aircraft Type:		**Structure Oper:**	U
Aircraft Model:		**Transit Bus Flag:**	
Aircraft Fuel Cap:		**Date Time Norm Serv:**	
Aircraft Fuel Cap U:		**Serv Disrupt Time:**	
Aircraft Fuel on Brd:		**Serv Disrupt Units:**	
Aircraft Fuel OB U:		**CR Begin Date:**	
Aircraft Hanger:		**CR End Date:**	
Road Mile Marker:		**CR Change Date:**	
Power Gen Facility:	N	**FBI Contact:**	
Generating Capacity:		**FBI Contact Dt Tm:**	
Type of Fixed Obj:	UTILITY POLE	**Passenger Handling:**	
Type of Fuel:		**Passenger Route:**	XXX
DOT Crossing No:		**Passenger Delay:**	XXX
DOT Regulated:	U	**Sub Part C Test Req:**	XXX
Pipeline Type:		**Conductor Test:**	
Pipeline Abv Ground:	ABOVE	**Engineer Test:**	
Pipeline Covered:	U	**Trainman Test:**	
Exposed Underwater:	N	**Yard Foreman Test:**	
Railroad Hotline:		**RCL Operator Test:**	
Railroad Milepost:		**Brakeman Test:**	
Grade Crossing:	U	**Train Dispat Test:**	
Crossing Device Ty:		**Signalman Test:**	
Ty Vehicle Involved:		**Oth Employee Test:**	
Device Operational:	Y	**Unknown Test:**	

Incident Details Information

Release Secured:	Y	**State Agen Report No:**	07-114
Release Rate:		**State Agen on Scene:**	NONE
Release Rate Unit:		**State Agen Notified:**	CA OES
Release Rate Rate:		**Fed Agency Notified:**	NONE
Est Duration of Rel:		**Oth Agency Notified:**	
Desc Remedial Act:	CONTRACTOR HIRED AND IS IN THE PROCESS OF CLEANING UP THE MATERIAL	**Body of Water:**	FLOOD CONTROL CHANNEL
Fire Involved:	N	**Tributary of:**	COYOTE CREEK
Fire Extinguished:	U	**Near River Mile Make:**	
Any Evacuations:	N	**Near River Mile Mark:**	
No Evacuated:		**Offshore:**	N
Who Evacuated:		**Weather Conditions:**	OVERCAST
Radius of Evacu:		**Air Temperature:**	55
Any Injuries:	N	**Wind Direction:**	
No. Injured:		**Wind Speed:**	
No. Hospitalized:		**Wind Speed Unit:**	
No. Fatalities:		**Water Supp Contam:**	N
Any Fatalities:	N	**Water Temperature:**	
Any Damages:	N	**Wave Condition:**	
Damage Amount:		**Current Speed:**	
Air Corridor Closed:	N	**Current Direction:**	
Air Corridor Desc:		**Current Speed Unit:**	

Map Key	Number of Records	Direction	Distance (mi/ft)	Elev/Diff (ft)	Site	DB

Air Closure Time:		**EMPL Fatality:**	
Waterway Closed:	N	**Pass Fatality:**	
Waterway Desc:		**Community Impact:**	N
Waterway Close Time:		**Passengers Transfer:**	NO
Road Closed:	N	**Passenger Injuries:**	
Road Desc:		**Employee Injuries:**	
Road Closure Time:		**Occupant Fatality:**	
Road Closure Units:		**Sheen Size:**	
Closure Direction:		**Sheen Size Units:**	
Major Artery:	No	**Sheen Size Length:**	
Track Closed:	N	**Sheen Size Length U:**	
Track Desc:		**Sheen Size Width:**	
Track Closure Time:		**Sheen Size Width U:**	
Track Closure Units:		**Sheen Color:**	
Track Close Dir:		**Dir of Sheen Travel:**	
Media Interest:	NONE	**Sheen Odor Desc:**	
Medium Desc:	WATER	**Duration Unit:**	
Addl Medium Info:	FLOOD CONTROL CHANNEL	**Additional Info:**	THE CALLER WILL NOTIFY THE FREEMONT FIRE DEPARTMENT.

64	2 of 4	ENE	0.01 / 42.47	14.12 / 9	PG&E adjacent to 48481 Fremont Blvd Fremont CA 94538	CHMIRS

Control No:	07-2987
County:	Alameda County
Year:	2007
URL:	https://w3.calema.ca.gov/operational/malhaz.nsf/f1841a103c102734882563e200760c4a/8c63f58511c12752882572dd007a15e4?OpenDocument
Notified Date:	
Notified Date Time:	

California Hazardous Material Incident Report System (as of 2006 to 2015)

Contained:	Yes	**3 Ves >= 300 Tons:**	
1 Substance:	Silicone	**Incident Date:**	5/16/2007
1 Measure:	Gal(s)	**Incident Time:**	1300
1 Other:		**Spill Site:**	Road
1 Quantity:	4	**Injuries?:**	
1 Type:	CHEMICAL	**No of Injuries:**	0
1 Pipeline:		**Fatals?:**	
1 Vessel >= 300 Tons:		**No of Fatals:**	0
2 Substance:		**Evacs?:**	
2 Quantity:		**No of Evacs:**	0
2 Measure:		**Cleanup:**	Contractor
2 Type:		**Site:**	
2 Other:		**Cause:**	
2 Pipeline:		**Cause Other:**	
2 Vessel >= 300 Tons:		**Dog No:**	
3 Substance:		**Water:**	No
3 Quantity:		**Water Way:**	
3 Measure:		**City:**	Fremont
3 Type:		**County:**	Alameda County
3 Other:		**ZIP:**	94538
3 Pipeline:			
Admin Agency:	Fremont City Fire Department		
Notification Area:	AA/CUPA,DFG-OSPR,DTSC,RWQCB,US EPA,USFWS		
Location:	adjacent to 48481 Fremont Blvd		
Description:	Contractor's operational error caused release.		

Spill Report View

Amount 1:		**Creation Date:**	05/16/2007 03:13 PM
Amount 2:		**Received By:**	
Amount 3:		**Admin Agency:**	
Water:		**Admin Agency 2:**	
On Scene:		**Additional County:**	
Other on Scene:		**Phone No:**	

Other Notified:		**Ext:**	
Document Title:	SPILL Report	**Pag Cell:**	
Spill Site:	Road		
Type:	CHEMICAL		
Cause Desc for Other:			
Person Notifying Cal OES:			

Hazardous Materials Spill Report

Date :	05/16/2007	**Water Involved:**	No
Time:	1513	**Drink Wtr Impact:**	
Incident Date:	05/16/2007	**Detail for Other:**	
Incident Time:	1300	**UPRR Rim No:**	
Control Cal OES:	07-2987	**DOG Unit:**	
Control NRC:		**RWQCB Unit:**	2
Contained:	Yes		
Waterway:			
Received By:			
Cleanup By:	Contractor		
Incident Location:	adjacent to 48481 Fremont Blvd		
Additional County:			
1 Substance:	Silicone		
1 Qty:	=		
1 Amount :	4		
1 Measure:	Gal(s)		
1 Type:	CHEMICAL		
1 Other:			
1 Pipeline:	No		
1 Ves >= 300 Tons:	No		
2 Substance:			
2 Qty:	=		
2 Amount:			
2 Measure:			
2 Type:			
2 Other:			
2 Pipeline:	No		
2 Ves >= 300 Tns:	No		
3 Substance:			
3 Qty:	=		
3 Amount:			
3 Measure:			
3 Type:			
3 Other:			
3 Pipeline:	No		
3 Ves >= 300 Tons:	No		
Injuries:	No		
Fatality:	No		
Evacuation:	No		
Known Impact:			
Name:			
Agency:	PG&E		
Phone:			
Ext:			
Pag Cell:			
PRS Name:			
PRS Agency:			
PRS Phone:			
PRS Ext:			
PRS Pag Cell:			
Sec Agency:	Alameda County Environmental Health		
Admin Agency:	Fremont City Fire Department		
Admin Agency 2:			
Notification Info:			
Notification List:			
On Scene:			
Other on Scene:			
Other Notified:			
Header Unknown:	BAY AREA AQMD		

Map Key	Number of Records	Direction	Distance (mi/ft)	Elev/Diff (ft)	Site	DB

Incident Desc:
Site: Road
Reported Cause:
R R Crssing < 50 Ft:
Description: Contractor's operational error caused release.

---

64 | **3 of 4** | **ENE** | **0.01 / 42.47** | **14.12 / 9** | **PG&E**
48481 Fremont Blvd
Fremont CA 94538
CHMIRS

Control No: 07-1144
County: Alameda County
Year: 2007
URL: https://w3.calema.ca.gov/operational/malhaz.nsf/f1841a103c102734882563e200760c4a/8811a64d69393def8825728a00090fb3?OpenDocument

Notified Date:
Notified Date Time:

California Hazardous Material Incident Report System (as of 2006 to 2015)

Contained: No
1 Substance: Silicone Fluid (No PCB) Non Hazardous
1 Measure: Gal(s)
1 Other: Fluid
1 Quantity: 5-Mar
1 Type: OTHER
1 Pipeline:
1 Vessel >= 300 Tons:
2 Substance:
2 Quantity:
2 Measure:
2 Type:
2 Other:
2 Pipeline:
2 Vessel >= 300 Tons:
3 Substance:
3 Quantity:
3 Measure:
3 Type:
3 Other:
3 Pipeline:

3 Ves >= 300 Tons:
Incident Date: 2/21/2007
Incident Time: 800
Spill Site: Road
Injuries?:
No of Injuries: 0
Fatals?:
No of Fatals: 0
Evacs?:
No of Evacs: 0
Cleanup: Underway by Reporting Party
Site: Flood Control Channel to Coyote Creek
Cause:
Cause Other:
Dog No:
Water: Unknown
Water Way: Flood Control Channel to Coyote Creek
City: Fremont
County: Alameda County
ZIP: 94538

Admin Agency: Fremont City Fire Department
Notification Area: AA/CUPA,DFG-OSPR,DTSC,RWQCB,US EPA,USFWS
Location: 48481 Fremont Blvd
Description: Drops got into a flood control canal but primarily on a parking lot. Equipment failure. Due to electrical cicuits the area can't be cleaned right away. Cleanup efforts were underaway earlier this afternoon. Minimal release if any to a waterway.

Spill Report View

Amount 1:
Amount 2:
Amount 3:
Water:
On Scene:
Other on Scene:
Other Notified:
Document Title: SPILL Report
Spill Site: Road
Type: OTHER
Cause Desc for Other:
Person Notifying Cal OES:

Creation Date: 02/21/2007 05:38 PM
Received By:
Admin Agency:
Admin Agency 2:
Additional County:
Phone No:
Ext:
Pag Cell:

Hazardous Materials Spill Report

Date : 02/21/2007
Time: 1738

Water Involved: Unknown
Drink Wtr Impact: No

Incident Date:	02/21/2007	**Detail for Other:**	
Incident Time:	0800	**UPRR Rim No:**	
Control Cal OES:	07-1144	**DOG Unit:**	
Control NRC:		**RWQCB Unit:**	2
Contained:	No		
Waterway:	Flood Control Channel to Coyote Creek		
Received By:			
Cleanup By:	Underway by Reporting Party		
Incident Location:	48481 Fremont Blvd		
Additional County:			
1 Substance:	Silicone Fluid (No PCB) Non Hazardous		
1 Qty:	=		
1 Amount :	3-5		
1 Measure:	Gal(s)		
1 Type:	OTHER		
1 Other:	Fluid		
1 Pipeline:	No		
1 Ves >= 300 Tons:	No		
2 Substance:			
2 Qty:	=		
2 Amount:			
2 Measure:			
2 Type:			
2 Other:			
2 Pipeline:	No		
2 Ves >= 300 Tns:	No		
3 Substance:			
3 Qty:	=		
3 Amount:			
3 Measure:			
3 Type:			
3 Other:			
3 Pipeline:	No		
3 Ves >= 300 Tons:	No		
Injuries:	No		
Fatality:	No		
Evacuation:	No		
Known Impact:			
Name:			
Agency:	PG&E		
Phone:			
Ext:			
Pag Cell:			
PRS Name:			
PRS Agency:			
PRS Phone:			
PRS Ext:			
PRS Pag Cell:			
Sec Agency:	Alameda County Environmental Health		
Admin Agency:	Fremont City Fire Department		
Admin Agency 2:			
Notification Info:			
Notification List:			
On Scene:			
Other on Scene:			
Other Notified:			
Header Unknown:	BAY AREA AQMD		
Incident Desc:			
Site:	Road		
Reported Cause:			
R R Crssing < 50 Ft:			
Description:	Drops got into a flood control canal but primarily on a parking lot. Equipment failure. Due to electrical cicuits the area can't be cleaned right away. Cleanup efforts were underaway earlier this afternoon. Minimal release if any to a waterway.		

Spill Report View

Amount 1:		**Creation Date:**	02/21/2007 06:12 PM

Amount 2:
Amount 3:
Water:
On Scene:
Other on Scene:
Other Notified:
Document Title: Cal OES-Update
Spill Site:
Type: OTHER
Cause Desc for Other:
Person Notifying Cal OES:
Received By:
Admin Agency:
Admin Agency 2:
Additional County:
Phone No:
Ext:
Pag Cell:

OES Hazardous Materials Spill Update

Occurrence Date: 02/21/2007
Occurrence Time:
Notify Date: 02/21/2007
Notify Time: 1738
NRC:
DOG Unit:
RWQCB Unit:
RWQCB Unit 2:
Unknown Header:
1 Substance: Silicone Fluid (No PCB) Non Hazardous
1 Qty Amount: 3-5
1 Measure: Gal(s)
1 Type: OTHER
1 Other: Fluid
1 Pipeline:
1 Ves >= 300 Tons:
Pers Reporting Spill Agency:
Pers Notifying Upd Nme:
Pers Notifying Upd Place:
Pers Notifying CA OES Agency: PG&E
Phone No:
Ext:
Pag Cell:
Fax Notifi List: AA/CUPA, DFG-OSPR, DTSC, RWQCB, US EPA, USFWS
Fax Notification List 2:
Other Notified:
Confirmation Request:
Administering Agency: Fremont City Fire Department
Administering Agency 2:
Secondary Agency: Alameda County Environmental Health
Secondary Agency 2:
Additional Admin Agency:
Additional Admin Agency 2:
Additional Counties:
Additional Counties 2:
Doc URL: https://w3.calema.ca.gov/operational/malhaz.nsf/f1841a103c102734882563e200760c4a/aef10ca5f03501738825728a000c1f6b?OpenDocument
Update Known Impact:
Update Cause:
Update Description:
2 Substance:
2 Qty Amount:
2 Measure:
2 Type:
2 Other:
2 Pipeline:
2 Ves >= 300 Tons:
3 Substance:
3 Qty Amount:
3 Measure:
3 Type:
3 Other:
3 Pipeline:
3 Ves >= 300 Tons:
OP Area: Alameda County

Situation Update:

2/21/2007, 1757 Hrs, received NRC Incident Report # 827158

Original Description:

OES Hazardous Materials Update Quantities

Amount:
Measure: Gal(s)

Map Key	Number of Records	Direction	Distance (mi/ft)	Elev/Diff (ft)	Site	DB
64	4 of 4	ENE	0.01 / 42.47	14.12 / 9	ESS TECHNOLOGY MOTEL 48481 FREMONT BLVD. FREMONT CA 94538	FINDS/FRS

Registry ID:	110065640300
FIPS Code:	
HUC Code:	18050003
Site Type Name:	STATIONARY
Location Description:	
Supplemental Location:	
Create Date:	13-OCT-15
Update Date:	
Interest Types:	STATE MASTER
SIC Codes:	
SIC Code Descriptions:	
NAICS Codes:	
NAICS Code Descriptions:	
Conveyor:	FRS-GEOCODE
Federal Facility Code:	
Federal Agency Name:	
Tribal Land Code:	
Tribal Land Name:	
Congressional Dist No:	13
Census Block Code:	060014415031174
EPA Region Code:	09
County Name:	ALAMEDA
US/Mexico Border Ind:	
Latitude:	37.46481
Longitude:	-121.930884
Reference Point:	ENTRANCE POINT OF A FACILITY OR STATION
Coord Collection Method:	ADDRESS MATCHING-HOUSE NUMBER
Accuracy Value:	50
Datum:	NAD83
Source:	
Facility Detail Rprt URL:	https://ofmpub.epa.gov/frs_public2/fii_query_detail.disp_program_facility?p_registry_id=110065640300
Data Source:	Facility Registry Service - Single File
Program Acronyms:	

CA-ENVIROVIEW:114903

Map Key	Number of Records	Direction	Distance (mi/ft)	Elev/Diff (ft)	Site	DB
65	1 of 1	NE	0.05 / 239.34	10.36 / 5	TCI INC 3541 GATEWAY BLVD FREMONT CA 94538-6585	RCRA NON GEN

EPA Handler ID:	CAL000354367
Gen Status Universe:	No Report
Contact Name:	JAMES MILLER
Contact Address:	3541 GATEWAY BLVD , , FREMONT , CA, 94538 ,
Contact Phone No and Ext:	510-687-6100
Contact Email:	JAMES.MILLER@SPX.COM
Contact Country:	
County Name:	ALAMEDA
EPA Region:	09
Land Type:	
Receive Date:	20100702
Location Latitude:	37.474371
Location Longitude:	-121.941693

Violation/Evaluation Summary

Note:	NO RECORDS: As of Apr 2023, there are no Compliance Monitoring and Enforcement (violation) records associated with this facility (EPA ID).

Map Key	Number of Records	Direction	Distance (mi/ft)	Elev/Diff (ft)	Site	DB

Handler Summary

Importer Activity:	No
Mixed Waste Generator:	No
Transporter Activity:	No
Transfer Facility:	No
Onsite Burner Exemption:	No
Furnace Exemption:	No
Underground Injection Activity:	No
Commercial TSD:	No
Used Oil Transporter:	No
Used Oil Transfer Facility:	No
Used Oil Processor:	No
Used Oil Refiner:	No
Used Oil Burner:	No
Used Oil Market Burner:	No
Used Oil Spec Marketer:	No

Hazardous Waste Handler Details

Sequence No:	1
Receive Date:	20100702
Handler Name:	TCI INC
Source Type:	Implementer
Federal Waste Generator Code:	N
Generator Code Description:	Not a Generator, Verified

Owner/Operator Details

Owner/Operator Ind:	Current Owner	***Street No:***	
Type:	Other	***Street 1:***	13515 BALLANTYNE CORPORATE PL
Name:	SPX CORPORATION	***Street 2:***	
Date Became Current:		***City:***	CHARLOTTE
Date Ended Current:		***State:***	NC
Phone:	704-752-4400	***Country:***	
Source Type:	Implementer	***Zip Code:***	28277-2706
Owner/Operator Ind:	Current Operator	***Street No:***	
Type:	Other	***Street 1:***	3541 GATEWAY BLVD
Name:	JAMES MILLER	***Street 2:***	
Date Became Current:		***City:***	FREMONT
Date Ended Current:		***State:***	CA
Phone:	510-687-6100	***Country:***	
Source Type:	Implementer	***Zip Code:***	94538

Map Key	Number of Records	Direction	Distance (mi/ft)	Elev/Diff (ft)	Site	DB
66	1 of 3	NE	0.09 / 464.46	11.14 / 6	Jem America Corporation 3000 LAURELVIEW CT. FREMONT CA 94538	CERS HAZ

Site ID:	39667
Latitude:	37.471660
Longitude:	-121.937740

Regulated Programs

EI ID:	10168451	***EI Description:***	Chemical Storage Facilities
EI ID:	10168451	***EI Description:***	Hazardous Waste Generator

Violations

Violation Date:	05/31/2013	***Violation Source:***	CERS
Violation Program:	HW	***Violation Division:***	Fremont City Fire Department

Citation: HSC 6.67 Multiple - California Health and Safety Code, Chapter 6.67, Section(s) Multiple
Violation Notes:

Returned to compliance on 07/03/2013. photo lab waste container needs new hazwase label

Violation Description:

Haz Waste Generator Program - Operations/Maintenance - General

Violations

Violation Date: 05/31/2013 ***Violation Source:*** CERS
Violation Program: HW ***Violation Division:*** Fremont City Fire Department
Citation: 22 CCR 12 66262.34(f) - California Code of Regulations, Title 22, Chapter 12, Section(s) 66262.34(f)
Violation Notes:

Returned to compliance on 07/03/2013.

Violation Description:

Failure to properly label hazardous waste accumulation containers with the following requirements: "Hazardous Waste", name and address of the generator, physical and chemical characteristics of the Hazardous Waste, and starting accumulation date.

Violations

Violation Date: 05/09/2022 ***Violation Source:*** CERS
Violation Program: HW ***Violation Division:*** Fremont City Fire Department
Citation: 22 CCR 11 66261.7 - California Code of Regulations, Title 22, Chapter 11, Section(s) 66261.7
Violation Notes:

Returned to compliance on 06/08/2022. Empty containers must be marked 'empty' and should no longer be labeled with hazardous waste stickers.

Violation Description:

Failure to manage empty containers greater than 5 gallons in capacity that previously held a hazardous material/waste in accordance with 22 CCR 11 66261.7 including but not limited to the following:

(e)(2)By reclaiming its scrap value onsite or shipping the container or inner liner to a person who reclaims its scrap value; or

(3) By reconditioning or re manufacturing the container or inner liner onsite for subsequent reuse, or shipping the container or inner liner to a person who reconditions or re-manufactures the container or inner liner; or

(4) By shipping the container or inner liner to a supplier or to another intermediate collection location for accumulation prior to managing the container or inner liner pursuant to subsections (e)(2) or (e)(3) of 22 CCR 11 66261.7; or

(i) By shipping the container or inner liner back to the supplier for the purpose of being refilled.

(f) A container or an inner liner removed from a container larger than five gallons in capacity which is managed pursuant to subsection (e) of 22 CCR 11 66261.7 shall be marked with the date it has been emptied and shall be managed within one year of being emptied.

Violations

Violation Date: 05/09/2022 ***Violation Source:*** CERS
Violation Program: HW ***Violation Division:*** Fremont City Fire Department
Citation: 40 CFR 1 265.31 - U.S. Code of Federal Regulations, Title 40, Chapter 1, Section(s) 265.31
Violation Notes:

Returned to compliance on 06/08/2022. Containers in hazardous waste storage areas are stacked on top of each other and pose a release risk due to potential seismic activity (Observed in CNC and Production waste storage areas). Waste containers should not be stacked.

Violation Description:

Failure to maintain and operate the facility to minimize the possibility of a fire, explosion, or any unplanned sudden or non-sudden release of hazardous waste or hazardous waste constituents to air, soil, or surface water which could threaten human health or the environment.

Violations

Violation Date: 05/09/2022 ***Violation Source:*** CERS
Violation Program: HW ***Violation Division:*** Fremont City Fire Department
Citation: HSC 6.5 25123.3(h)(1) - California Health and Safety Code, Chapter 6.5, Section(s) 25123.3(h)(1)
Violation Notes:

Returned to compliance on 06/08/2022. Accumulation times have exceeded for waste storage on site (degreaser, coolant, photo fixer). Some containers' original accumulation dates go back to 2017. Waste that is not within current accumulation standards must be removed from site within 30 days. Receipts and/or manifests must be obtained when waste is picked up and/or dropped off.

Violation Description:

Failure to send hazardous waste offsite for treatment, storage, or disposal of acute/extremely hazardous waste after the first 1-kilogram threshold amount was accumulated within a 90 day period.

Violations

Violation Date: 05/09/2022 ***Violation Source:*** CERS
Violation Program: HW ***Violation Division:*** Fremont City Fire Department
Citation: 22 CCR 12 66262.34(f) - California Code of Regulations, Title 22, Chapter 12, Section(s) 66262.34(f)
Violation Notes:

Returned to compliance on 06/08/2022. Some containers in the Production and CNC waste storage areas are in gasoline cans and are not labeled so it is unknown what is stored in the containers. Ensure those containers are labeled properly. Other containers' labels have been worn to the point where the writing is not legible. Replace illegible waste labels.

Violation Description:

Failure to properly label hazardous waste accumulation containers and portable tanks with the following requirements: "Hazardous Waste", name and address of the generator, physical and chemical characteristics of the Hazardous Waste, and starting accumulation date.

Evaluations

Eval Date: 11/02/2016
Violations Found: No
Eval General Type: Compliance Evaluation Inspection
Eval Type: Routine done by local agency
Eval Division: Fremont City Fire Department
Eval Program: HMRRP
Eval Source: CERS
Eval Notes:

Eval Date: 06/08/2022
Violations Found: No
Eval General Type: Other/Unknown
Eval Type: Other, not routine, done by local agency
Eval Division: Fremont City Fire Department
Eval Program: HW
Eval Source: CERS
Eval Notes:

Re-inspection for CESQG. All violations have been corrected.; Note: data in [EVAL Notes] field for some records is truncated from the source.

Eval Date: 05/31/2013
Violations Found: Yes
Eval General Type: Compliance Evaluation Inspection
Eval Type: Routine done by local agency
Eval Division: Fremont City Fire Department
Eval Program: HW
Eval Source: CERS
Eval Notes:

Eval Date: 05/31/2013
Violations Found: No
Eval General Type: Compliance Evaluation Inspection
Eval Type: Routine done by local agency
Eval Division: Fremont City Fire Department
Eval Program: HMRRP
Eval Source: CERS
Eval Notes:

Eval Date: 11/02/2016
Violations Found: No
Eval General Type: Compliance Evaluation Inspection
Eval Type: Routine done by local agency
Eval Division: Fremont City Fire Department
Eval Program: HW
Eval Source: CERS
Eval Notes:

CESQ; Note: data in [EVAL Notes] field for some records is truncated from the source.

Eval Date: 05/09/2022
Violations Found: Yes
Eval General Type: Compliance Evaluation Inspection
Eval Type: Routine done by local agency
Eval Division: Fremont City Fire Department
Eval Program: HW
Eval Source: CERS
Eval Notes:

Initial CESQG waste inspecton completed with violations observed.; Note: data in [EVAL Notes] field for some records is truncated from the source.

Eval Date: 05/09/2022
Violations Found: No
Eval General Type: Compliance Evaluation Inspection
Eval Type: Routine done by local agency
Eval Division: Fremont City Fire Department
Eval Program: HMRRP
Eval Source: CERS
Eval Notes:

Initial Inspection completed on this date. No HMBP violations observed.; Note: data in [EVAL Notes] field for some records is truncated from the source.

Affiliations

Affil Type Desc: Parent Corporation
Entity Name: Jem America Corporation
Entity Title:
Address:
City:
State:
Country:
Zip Code:
Phone:

Affil Type Desc: Identification Signer
Entity Name: Kim Le
Entity Title: Human Resources Generalist
Address:
City:
State:
Country:
Zip Code:
Phone:

Affil Type Desc: Operator
Entity Name: Patrick Mui
Entity Title:
Address:
City:
State:
Country:
Zip Code:
Phone: (415) 218-7544

Affil Type Desc: CUPA District
Entity Name: Fremont City Fire Department
Entity Title:
Address: P.O. Box 5006
City: Fremont
State: CA
Country:
Zip Code: 94537-5006
Phone: (510) 494-4279

Affil Type Desc: Environmental Contact
Entity Name: Nobuyuki Tsuji
Entity Title:
Address: 3000 Laurelview Ct
City: Fremont
State: CA
Country:
Zip Code: 94538
Phone:

Affil Type Desc: Document Preparer
Entity Name: Kim Le
Entity Title:
Address:
City:
State:
Country:
Zip Code:
Phone:

Affil Type Desc: Legal Owner
Entity Name: Japan Electronic Materials Corp
Entity Title:
Address: 2-5-13 Nishinagasu-cho
City: Amagasaki, Hyogo
State:
Country: Japan
Zip Code: 660-0805
Phone: (816) 648-2200

Affil Type Desc: Property Owner
Entity Name: Marilou Jocson
Entity Title:
Address: 3353 Gateway Blvd
City: Fremont
State: CA
Country: United States
Zip Code: 94538
Phone: (510) 661-4013

Affil Type Desc: Facility Mailing Address
Entity Name: Mailing Address
Entity Title:
Address: 3000 Laurelview Court
City: Fremont
State: CA
Country:
Zip Code: 94538

Map Key	Number of Records	Direction	Distance (mi/ft)	Elev/Diff (ft)	Site	DB
Phone:						
66	2 of 3	NE	0.09 / 464.46	11.14 / 6	JEM AMERICA CORP 3000 LAURELVIEW CT FREMONT CA 94538	EMISSIONS

2003 Criteria Data

Facility ID:	15363	**CERR Code:**	
Facility SIC Code:	3674	**TOGT:**	.06
CO:	1	**ROGT:**	.04
Air Basin:	SF	**COT:**	
District:	BA	**NOXT:**	
COID:	ALA	**SOXT:**	
DISN:	BAY AREA AQMD	**PMT:**	
CHAPIS:		**PM10T:**	

2003 Toxic Data

Facility ID:	15363	**COID:**	ALA
Facility SIC Code:	3674	**DISN:**	BAY AREA AQMD
CO:	1	**CHAPIS:**	
Air Basin:	SF	**CERR Code:**	
District:	BA		
TS:			
Health Risk Asmt:			
Non-Cancer Chronic Haz Ind:			
Non-Cancer Acute Haz Ind:			

2004 Criteria Data

Facility ID:	15363	**CERR Code:**	
Facility SIC Code:	3674	**TOGT:**	.06
CO:	1	**ROGT:**	.035944
Air Basin:	SF	**COT:**	
District:	BA	**NOXT:**	
COID:	ALA	**SOXT:**	
DISN:	BAY AREA AQMD	**PMT:**	
CHAPIS:		**PM10T:**	

2004 Toxic Data

Facility ID:	15363	**COID:**	ALA
Facility SIC Code:	3674	**DISN:**	BAY AREA AQMD
CO:	1	**CHAPIS:**	
Air Basin:	SF	**CERR Code:**	
District:	BA		
TS:			
Health Risk Asmt:			
Non-Cancer Chronic Haz Ind:			
Non-Cancer Acute Haz Ind:			

2005 Criteria Data

Facility ID:	15363	**CERR Code:**	
Facility SIC Code:	3674	**TOGT:**	.306
CO:	1	**ROGT:**	.134344
Air Basin:	SF	**COT:**	
District:	BA	**NOXT:**	
COID:	ALA	**SOXT:**	
DISN:	BAY AREA AQMD	**PMT:**	

CHAPIS: ***PM10T:***

2005 Toxic Data

Facility ID: 15363
Facility SIC Code: 3674
CO: 1
Air Basin: SF
District: BA
TS:
Health Risk Asmt:
Non-Cancer Chronic Haz Ind:
Non-Cancer Acute Haz Ind:
COID: ALA
DISN: BAY AREA AQMD
CHAPIS:
CERR Code:

2006 Criteria Data

Facility ID: 15363
Facility SIC Code: 3674
CO: 1
Air Basin: SF
District: BA
COID: ALA
DISN: BAY AREA AQMD
CHAPIS:
CERR Code:
TOGT: .437
ROGT: .122
COT:
NOXT:
SOXT:
PMT:
PM10T:

2006 Toxic Data

Facility ID: 15363
Facility SIC Code: 3674
CO: 1
Air Basin: SF
District: BA
TS:
Health Risk Asmt:
Non-Cancer Chronic Haz Ind:
Non-Cancer Acute Haz Ind:
COID: ALA
DISN: BAY AREA AQMD
CHAPIS:
CERR Code:

2007 Criteria Data

Facility ID: 15363
Facility SIC Code: 3674
CO: 1
Air Basin: SF
District: BA
COID: ALA
DISN: BAY AREA AQMD
CHAPIS:
CERR Code:
TOGT: .437
ROGT: .2142152
COT:
NOXT:
SOXT:
PMT:
PM10T:

2007 Toxic Data

Facility ID: 15363
Facility SIC Code: 3674
CO: 1
Air Basin: SF
District: BA
TS:
Health Risk Asmt:
Non-Cancer Chronic Haz Ind:
Non-Cancer Acute Haz Ind:
COID: ALA
DISN: BAY AREA AQMD
CHAPIS:
CERR Code:

2008 Criteria Data

Facility ID: 15363
Facility SIC Code: 3674
CO: 1
Air Basin: SF
District: BA
COID: ALA
DISN: BAY AREA AQMD
CHAPIS:
CERR Code:
TOGT: .437
ROGT: .2142152
COT:
NOXT:
SOXT:
PMT:
PM10T:

2008 Toxic Data

Facility ID: 15363
Facility SIC Code: 3674
CO: 1
Air Basin: SF
District: BA
TS:
Health Risk Asmt:
Non-Cancer Chronic Haz Ind:
Non-Cancer Acute Haz Ind:
COID: ALA
DISN: BAY AREA AQMD
CHAPIS:
CERR Code:

2009 Criteria Data

Facility ID: 15363
Facility SIC Code: 3674
CO: 1
Air Basin: SF
District: BA
COID: ALA
DISN: BAY AREA AQMD
CHAPIS:
CERR Code:
TOGT: .498
ROGT: .1464
COT:
NOXT:
SOXT:
PMT:
PM10T:

2009 Toxic Data

Facility ID: 15363
Facility SIC Code: 3674
CO: 1
Air Basin: SF
District: BA
TS:
Health Risk Asmt:
Non-Cancer Chronic Haz Ind:
Non-Cancer Acute Haz Ind:
COID: ALA
DISN: BAY AREA AQMD
CHAPIS:
CERR Code:

2010 Toxic Data

Facility ID: 15363
Facility SIC Code: 3674
CO: 1
Air Basin: SF
District: BA
TS:
Health Risk Asmt:
Non-Cancer Chronic Haz Ind:
Non-Cancer Acute Haz Ind:
COID: ALA
DISN: BAY AREA AQMD
CHAPIS:
CERR Code:

2011 Criteria Data

Facility ID: 15363
Facility SIC Code: 3674
CO: 1
Air Basin: SF
District: BA
CERR Code:
TOGT: .363
ROGT: .1292
COT:
NOXT:

COID: ALA
DISN: BAY AREA AQMD
CHAPIS:
SOXT:
PMT:
PM10T:

2011 Toxic Data

Facility ID: 15363
Facility SIC Code: 3674
CO: 1
Air Basin: SF
District: BA
TS:
Health Risk Asmt:
Non-Cancer Chronic Haz Ind:
Non-Cancer Acute Haz Ind:
COID: ALA
DISN: BAY AREA AQMD
CHAPIS:
CERR Code:

2012 Criteria Data

Facility ID: 15363
Facility SIC Code: 3674
CO: 1
Air Basin: SF
District: BA
COID: ALA
DISN: BAY AREA AQMD
CHAPIS:
CERR Code:
TOGT: .363
ROGT: .1292
COT:
NOXT:
SOXT:
PMT:
PM10T:

2012 Toxic Data

Facility ID: 15363
Facility SIC Code: 3674
CO: 1
Air Basin: SF
District: BA
TS:
Health Risk Asmt:
Non-Cancer Chronic Haz Ind:
Non-Cancer Acute Haz Ind:
COID: ALA
DISN: BAY AREA AQMD
CHAPIS:
CERR Code:

2013 Criteria Data

Facility ID: 15363
Facility SIC Code: 3674
CO: 1
Air Basin: SF
District: BA
COID: ALA
DISN: BAY AREA AQMD
CHAPIS:
CERR Code:
TOGT: .425
ROGT: .154
COT:
NOXT:
SOXT:
PMT:
PM10T:

2013 Toxic Data

Facility ID: 15363
Facility SIC Code: 3674
CO: 1
Air Basin: SF
District: BA
TS:
Health Risk Asmt:
Non-Cancer Chronic Haz Ind:
Non-Cancer Acute Haz Ind:
COID: ALA
DISN: BAY AREA AQMD
CHAPIS:
CERR Code:

2014 Criteria Data

Facility ID:	15363	***CERR Code:***	
Facility SIC Code:	3674	***TOGT:***	.421511333
CO:	1	***ROGT:***	
Air Basin:	SF	***COT:***	
District:	BA	***NOXT:***	
COID:	ALA	***SOXT:***	
DISN:	BAY AREA AQMD	***PMT:***	
CHAPIS:		***PM10T:***	

2014 Toxic Data

Facility ID:	15363	***COID:***	ALA
Facility SIC Code:	3674	***DISN:***	BAY AREA AQMD
CO:	1	***CHAPIS:***	
Air Basin:	SF	***CERR Code:***	
District:	BA		
TS:			
Health Risk Asmt:			
Non-Cancer Chronic Haz Ind:			
Non-Cancer Acute Haz Ind:			

2015 Criteria Data

Facility ID:	15363	***CERR Code:***	
Facility SIC Code:	3674	***TOGT:***	.95114867
CO:	1	***ROGT:***	.69692275
Air Basin:	SF	***COT:***	
District:	BA	***NOXT:***	
COID:	ALA	***SOXT:***	
DISN:	BAY AREA AQMD	***PMT:***	
CHAPIS:		***PM10T:***	

2015 Toxic Data

Facility ID:	15363	***COID:***	ALA
Facility SIC Code:	3674	***DISN:***	BAY AREA AQMD
CO:	1	***CHAPIS:***	
Air Basin:	SF	***CERR Code:***	
District:	BA		
TS:			
Health Risk Asmt:			
Non-Cancer Chronic Haz Ind:			
Non-Cancer Acute Haz Ind:			

2016 Criteria Data

Facility ID:	15363	***CERR CODE:***	
Facility SIC Code:	3674	***TOGT:***	.951148602
CO:	1	***ROGT:***	.367268472
Air Basin:	SF	***COT:***	
District:	BA	***NOXT:***	
COID:	ALA	***SOXT:***	
DISN:	BAY AREA AQMD	***PMT:***	
CHAPIS:		***PM10T:***	

2016 Toxic Data

Facility ID:	15363	***TS:***	
Facility SIC Code:	3674	***HRA:***	
CERR CODE:		***CH Index:***	
COID:	ALA	***AH Index:***	

CO:	1	***Air Basin:***	SF
DISN:	BAY AREA AQMD	***District:***	BA
CHAPIS:			

2017 Criteria Data

Facility ID:	15363	***CERR Code:***	
Facility SIC Code:	3674	***TOGT:***	.693252369
CO:	1	***ROGT:***	.2641099788
Air Basin:	SF	***COT:***	
District:	BA	***NOXT:***	
COID:	ALA	***SOXT:***	
DISN:	BAY AREA AQMD	***PMT:***	
CHAPIS:		***PM10T:***	

2017 Toxic Data

Facility ID:	15363	***COID:***	ALA
Facility SIC Code:	3674	***DISN:***	BAY AREA AQMD
CO:	1	***CHAPIS:***	
Air Basin:	SF	***CERR Code:***	
District:	BA		
TS:			
Health Risk Asmt:			
Non-Cancer Chronic Haz Ind:			
Non-Cancer Acute Haz Ind:			

2018 Criteria Data

Facility ID:	15363	***CERR Code:***	
Facility SIC Code:	3674	***TOGT:***	.683812583
CO:	1	***ROGT:***	.2642852308
Air Basin:	SF	***COT:***	
District:	BA	***NOXT:***	
COID:	ALA	***SOXT:***	
DISN:	BAY AREA AQMD	***PMT:***	
CHAPIS:		***PM10T:***	

2018 Toxic Data

Facility ID:	15363	***COID:***	ALA
Facility SIC Code:	3674	***DISN:***	BAY AREA AQMD
CO:	1	***CHAPIS:***	
Air Basin:	SF	***CERR Code:***	
District:	BA		
TS:			
Health Risk Asmt:			
Non-Cancer Chronic Haz Ind:			
Non-Cancer Acute Haz Ind:			

2019 Criteria Data

CO:	1	***CHAPIS:***	
Air Basin:	SF	***CERR Code:***	
Facility ID:	15363	***ROGT:***	.2642852308
District:	BA	***COT:***	
Facility SIC Code:	3674	***NOXT:***	
CO ID:	ALA	***SOXT:***	
DISN:	BAY AREA AQMD		
PM10T:			
TOGT:	.683812583		
PMT:			

2019 Toxic Data

CO:	1	***DISN:***	BAY AREA AQMD
Air Basin:	SF	***CHAPIS:***	
Faccility ID:	15363	***CERR Code:***	
District:	BA	***TS:***	
Facility SIC Code:	3674	***Health Risk Asmt:***	
COID:	ALA		
Non-Cancer Chronic Haz Ind:			
Non-Cancer Acute Haz Ind:			

2020 Criteria Data

CO:	1	***CHAPIS:***	
Air Basin:	SF	***CERR Code:***	
Facility ID:	15363	***ROGT:***	.2642852308
District:	BA	***COT:***	
Facility SIC Code:	3674	***NOXT:***	
CO ID:	ALA	***SOXT:***	
DISN:	BAY AREA AQMD		
TOGT:	.683812583		
PMT:			
PM10T:			

2020 Toxic Data

CO:	1	***DISN:***	BAY AREA AQMD
Air Basin:	SF	***CHAPIS:***	
Facility ID:	15363	***CHERR Code:***	
District:	BA	***TS:***	
Facility SIC Code:	3674	***Health Risk Asmt:***	
COID:	ALA		
Non-Cancer Chronic Haz Ind:			
Non-Cancer Acute Haz Ind:			

66	*3 of 3*	*NE*	*0.09 / 464.46*	*11.14 / 6*	***JEM AMERICA CORPORATION*** ***3000 LAURELVIEW COURT*** ***FREMONT CA 94538-0000***	***RCRA NON GEN***

EPA Handler ID:	CAL000129642
Gen Status Universe:	No Report
Contact Name:	NOBU TSUJI
Contact Address:	3000 LAURELVIEW CT , , FREMONT , CA, 94538 ,
Contact Phone No and Ext:	510-683-9234
Contact Email:	HR@JEMAM.COM
Contact Country:	
County Name:	ALAMEDA
EPA Region:	09
Land Type:	
Receive Date:	19941020
Location Latitude:	37.472368
Location Longitude:	-121.938055

Violation/Evaluation Summary

Note: NO RECORDS: As of Apr 2023, there are no Compliance Monitoring and Enforcement (violation) records associated with this facility (EPA ID).

Handler Summary

Importer Activity:	No
Mixed Waste Generator:	No

Map Key	Number of Records	Direction	Distance (mi/ft)	Elev/Diff (ft)	Site	DB

Transporter Activity:	No
Transfer Facility:	No
Onsite Burner Exemption:	No
Furnace Exemption:	No
Underground Injection Activity:	No
Commercial TSD:	No
Used Oil Transporter:	No
Used Oil Transfer Facility:	No
Used Oil Processor:	No
Used Oil Refiner:	No
Used Oil Burner:	No
Used Oil Market Burner:	No
Used Oil Spec Marketer:	No

Hazardous Waste Handler Details

Sequence No:	1
Receive Date:	19941020
Handler Name:	JEM AMERICA CORPORATION
Source Type:	Implementer
Federal Waste Generator Code:	N
Generator Code Description:	Not a Generator, Verified

Owner/Operator Details

Owner/Operator Ind:	Current Owner	***Street No:***	
Type:	Other	***Street 1:***	388 PHOTINIA LANE
Name:	KAZUMASA OKUBO	***Street 2:***	
Date Became Current:		***City:***	SAN JOSE
Date Ended Current:		***State:***	CA
Phone:	408-259-9625	***Country:***	
Source Type:	Implementer	***Zip Code:***	95127-0000
Owner/Operator Ind:	Current Operator	***Street No:***	
Type:	Other	***Street 1:***	3000 LAURELVIEW CT
Name:	NOBU TSUJI	***Street 2:***	
Date Became Current:		***City:***	FREMONT
Date Ended Current:		***State:***	CA
Phone:	510-683-9234	***Country:***	
Source Type:	Implementer	***Zip Code:***	94538

67	*1 of 2*	*NE*	*0.09 / 481.72*	*11.06 / 6*	***YIELD ENGINEERING SYSTEMS*** ***3178 LAURELVIEW CT*** ***FREMONT CA 94538***	***RCRA NON GEN***

EPA Handler ID:	CAL000450834
Gen Status Universe:	No Report
Contact Name:	PAT DAVIS
Contact Address:	3178 , LAURELVIEW CT , , FREMONT , CA, 94538 , US
Contact Phone No and Ext:	209-620-1957
Contact Email:	PDAVIS@YIELDENGINEERING.COM
Contact Country:	US
County Name:	YOLO
EPA Region:	09
Land Type:	
Receive Date:	20220321
Location Latitude:	
Location Longitude:	

Violation/Evaluation Summary

Note:	NO RECORDS: As of Apr 2023, there are no Compliance Monitoring and Enforcement (violation) records associated with this facility (EPA ID).

Handler Summary

Importer Activity:	No
Mixed Waste Generator:	No
Transporter Activity:	No
Transfer Facility:	No
Onsite Burner Exemption:	No
Furnace Exemption:	No
Underground Injection Activity:	No
Commercial TSD:	No
Used Oil Transporter:	No
Used Oil Transfer Facility:	No
Used Oil Processor:	No
Used Oil Refiner:	No
Used Oil Burner:	No
Used Oil Market Burner:	No
Used Oil Spec Marketer:	No

Hazardous Waste Handler Details

Sequence No:	2
Receive Date:	20220321
Handler Name:	YIELD ENGINEERING SYSTEMS
Source Type:	Implementer
Federal Waste Generator Code:	N
Generator Code Description:	Not a Generator, Verified

Hazardous Waste Handler Details

Sequence No:	1
Receive Date:	20191122
Handler Name:	YIELD ENGINEERING SYSTEMS INC
Source Type:	Implementer
Federal Waste Generator Code:	N
Generator Code Description:	Not a Generator, Verified

Owner/Operator Details

Owner/Operator Ind:	Current Operator	***Street No:***	
Type:	Other	***Street 1:***	3178 LAURELVIEW CT
Name:	SCOTT DUNHAM	***Street 2:***	
Date Became Current:		***City:***	FREMONT
Date Ended Current:		***State:***	CA
Phone:	510-673-1845	***Country:***	
Source Type:	Implementer	***Zip Code:***	94538
Owner/Operator Ind:	Current Operator	***Street No:***	3178
Type:	Other	***Street 1:***	LAURELVIEW CT
Name:	YIELD ENGINEERING SYSTEMS INC	***Street 2:***	
Date Became Current:		***City:***	FREMONT
Date Ended Current:		***State:***	CA
Phone:	510-954-6889	***Country:***	US
Source Type:	Implementer	***Zip Code:***	94538
Owner/Operator Ind:	Current Owner	***Street No:***	
Type:	Other	***Street 1:***	3178 LAURELVIEW CT
Name:	YIELD ENGINEERING SYSTEMS INC	***Street 2:***	
Date Became Current:		***City:***	FREMONT
Date Ended Current:		***State:***	CA
Phone:	408-667-0102	***Country:***	
Source Type:	Implementer	***Zip Code:***	94538
Owner/Operator Ind:	Current Owner	***Street No:***	3178
Type:	Other	***Street 1:***	LAURELVIEW CT
Name:	YIELD ENGINEERING SYSTEMS INC	***Street 2:***	

Map Key	Number of Records	Direction	Distance (mi/ft)	Elev/Diff (ft)	Site	DB

Date Became Current: | ***City:*** FREMONT
Date Ended Current: | ***State:*** CA
Phone: 510-954-6889 | ***Country:*** US
Source Type: Implementer | ***Zip Code:*** 94538

Historical Handler Details

Receive Dt: 20191122
Generator Code Description: Not a Generator, Verified
Handler Name: YIELD ENGINEERING SYSTEMS INC

67	2 of 2	NE	0.09 / 481.72	11.06 / 6	***Yield Engineering Systems*** ***Fremont*** ***3178 LAURELVIEW CT*** ***FREMONT CA 94538***	***CERS HAZ***

Site ID: 567522
Latitude: 37.471970
Longitude: -121.937480

Regulated Programs

EI ID: 10847767 | ***EI Description:*** Chemical Storage Facilities

EI ID: 10847767 | ***EI Description:*** Hazardous Waste Generator

Violations

Violation Date: 11/23/2020 | ***Violation Source:*** CERS
Violation Program: HW | ***Violation Division:*** Fremont City Fire Department
Citation: HSC 6.5 25163(a) - California Health and Safety Code, Chapter 6.5, Section(s) 25163(a)
Violation Notes:

Returned to compliance on 01/28/2021. Hazardous waste not being accumulated and sent out with a licensed hauler. Lab debris containing IPA wipes needs to be collected at satellite accumulation areas in flammable cans and stored in drums in a hazardous waste storage areaSite has elected to use the Alameda County Household Hazardous Waste program.

Violation Description:

Failure to use a DTSC registered hazardous waste transporter to transport hazardous waste or transporting hazardous waste without being a DTSC registered hazardous waste transporter.

Violations

Violation Date: 11/23/2020 | ***Violation Source:*** CERS
Violation Program: HMRRP | ***Violation Division:*** Fremont City Fire Department
Citation: HSC 6.95 25505(c) - California Health and Safety Code, Chapter 6.95, Section(s) 25505(c)
Violation Notes:

Returned to compliance on 01/13/2021. Complete, current business plan not available on site.Updated plan has been printed and stored onsite.

Violation Description:

Failure to have a business plan readily available to personnel of the business or the unified program facility with responsibilities for emergency response or training.

Evaluations

Eval Date: 01/13/2021
Violations Found: No
Eval General Type: Other/Unknown

Eval Type: Other, not routine, done by local agency
Eval Division: Fremont City Fire Department
Eval Program: HMRRP
Eval Source: CERS
Eval Notes:

Other Inspection for CUPA permit. All violations have been corrected.; Note: data in [EVAL Notes] field for some records is truncated from the source.

Eval Date: 01/28/2021
Violations Found: No
Eval General Type: Other/Unknown
Eval Type: Other, not routine, done by local agency
Eval Division: Fremont City Fire Department
Eval Program: HW
Eval Source: CERS
Eval Notes:

Other Inspection for CUPA permit. All violations have been corrected.; Note: data in [EVAL Notes] field for some records is truncated from the source.

Eval Date: 11/23/2020
Violations Found: Yes
Eval General Type: Compliance Evaluation Inspection
Eval Type: Routine done by local agency
Eval Division: Fremont City Fire Department
Eval Program: HMRRP
Eval Source: CERS
Eval Notes:

Routine Inspection for cupa permit; Note: data in [EVAL Notes] field for some records is truncated from the source.

Eval Date: 11/23/2020
Violations Found: Yes
Eval General Type: Compliance Evaluation Inspection
Eval Type: Routine done by local agency
Eval Division: Fremont City Fire Department
Eval Program: HW
Eval Source: CERS
Eval Notes:

New business inspection; Note: data in [EVAL Notes] field for some records is truncated from the source.

Affiliations

Affil Type Desc: Parent Corporation
Entity Name: Yield Engineering Systems
Entity Title:
Address:
City:
State:
Country:
Zip Code:
Phone:

Affil Type Desc: Property Owner
Entity Name: Prologis
Entity Title:
Address: 3353 Gateway Blvd.
City: Fremont
State: CA
Country: United States
Zip Code: 94538
Phone: (510) 661-4025

Affil Type Desc: Document Preparer
Entity Name: Martin Pantoja, KPA Risk Manager

Entity Title:
Address:
City:
State:
Country:
Zip Code:
Phone:

Affil Type Desc: Environmental Contact
Entity Name: Pat Davis
Entity Title:
Address: 3178 Laurelview Ct
City: Fremont
State: CA
Country:
Zip Code: 94538
Phone:

Affil Type Desc: Operator
Entity Name: Yield Engineering
Entity Title:
Address:
City:
State:
Country:
Zip Code:
Phone: (925) 373-8353

Affil Type Desc: Legal Owner
Entity Name: Bo Randazzo
Entity Title:
Address: 3178 Laurelview Ct
City: Fremont
State: CA
Country: United States
Zip Code: 94538
Phone: (925) 373-8353

Affil Type Desc: Facility Mailing Address
Entity Name: Mailing Address
Entity Title:
Address: 3178 Laurelview Ct
City: Fremont
State: CA
Country:
Zip Code: 94538
Phone:

Affil Type Desc: CUPA District
Entity Name: Fremont City Fire Department
Entity Title:
Address: P.O. Box 5006
City: Fremont
State: CA
Country:
Zip Code: 94537-5006
Phone: (510) 494-4279

Affil Type Desc: Identification Signer
Entity Name: Bo Randazzo
Entity Title: Senior Manufacturing Manager
Address:
City:
State:
Country:
Zip Code:
Phone:

Map Key	Number of Records	Direction	Distance (mi/ft)	Elev/Diff (ft)	Site	DB
68	1 of 6	ENE	0.00 / 17.63	13.15 / 8	NITTO INC. 48500 FREMONT BLVD FREMONT CA 94538-6579	RCRA NON GEN

EPA Handler ID: CAC003041721
Gen Status Universe: No Report
Contact Name: LIS FORMILLEZA
Contact Address: 48500 FREMONT BLVD , , FREMONT , CA, 94538-6579 ,
Contact Phone No and Ext: 510-593-6908
Contact Email: LISA.FORMILLEZA@NITTO.COM
Contact Country:
County Name: ALAMEDA
EPA Region: 09
Land Type:
Receive Date: 20191104
Location Latitude:
Location Longitude:

Violation/Evaluation Summary

Note: NO RECORDS: As of Apr 2023, there are no Compliance Monitoring and Enforcement (violation) records associated with this facility (EPA ID).

Handler Summary

Importer Activity: No
Mixed Waste Generator: No
Transporter Activity: No
Transfer Facility: No
Onsite Burner Exemption: No
Furnace Exemption: No
Underground Injection Activity: No
Commercial TSD: No
Used Oil Transporter: No
Used Oil Transfer Facility: No
Used Oil Processor: No
Used Oil Refiner: No
Used Oil Burner: No
Used Oil Market Burner: No
Used Oil Spec Marketer: No

Hazardous Waste Handler Details

Sequence No: 1
Receive Date: 20191104
Handler Name: NITTO INC.
Source Type: Implementer
Federal Waste Generator Code: N
Generator Code Description: Not a Generator, Verified

Owner/Operator Details

Owner/Operator Ind: Current Owner
Type: Other
Name: NITTO INC.
Date Became Current:
Date Ended Current:
Phone: 800-755-8273
Source Type: Implementer
Street No:
Street 1: 1990 RUTGERS UNIVERSITY BLVD.
Street 2:
City: LAKEWOOD
State: NJ
Country:
Zip Code: 08701

Owner/Operator Ind: Current Operator
Type: Other
Name: LIS FORMILLEZA
Date Became Current:
Street No:
Street 1: 48500 FREMONT BLVD
Street 2:
City: FREMONT

Map Key	Number of Records	Direction	Distance (mi/ft)	Elev/Diff (ft)	Site	DB

Date Ended Current: | **State:** CA
Phone: 510-593-6908 | **Country:**
Source Type: Implementer | **Zip Code:** 94538-6579

---

68 | 2 of 6 | ENE | 0.00 / 17.63 | 13.15 / 8 | **NITTO INC.**
48500 FREMONT BLVD
FREMONT CA 94538-6579 | FINDS/FRS

Registry ID: 110070655034
FIPS Code: 06001
HUC Code:
Site Type Name: STATIONARY
Location Description:
Supplemental Location:
Create Date: 26-NOV-19
Update Date:
Interest Types: UNSPECIFIED UNIVERSE
SIC Codes:
SIC Code Descriptions:
NAICS Codes: 326112
NAICS Code Descriptions: PLASTICS PACKAGING FILM AND SHEET (INCLUDING LAMINATED) MANUFACTURING.
Conveyor:
Federal Facility Code:
Federal Agency Name:
Tribal Land Code:
Tribal Land Name:
Congressional Dist No:
Census Block Code:
EPA Region Code: 09
County Name: ALAMEDA
US/Mexico Border Ind:
Latitude:
Longitude:
Reference Point:
Coord Collection Method:
Accuracy Value:
Datum: NAD83
Source:
Facility Detail Rprt URL: https://ofmpub.epa.gov/frs_public2/fii_query_detail.disp_program_facility?p_registry_id=110070655034
Data Source: Facility Registry Service - Single File
Program Acronyms:

RCRAINFO:CAC003041721

---

68 | 3 of 6 | ENE | 0.00 / 17.63 | 13.15 / 8 | **BIONOVA SCIENTIFIC**
48500 FREMONT BLVD
FREMONT CA 94538 | RCRA SQG

EPA Handler ID: CAR000336768
Gen Status Universe: Small Quantity Generator
Contact Name: JIM ANDREWS
Contact Address: 3100 , W. WARREN AVE , , FREMONT , CA, 94538 , US
Contact Phone No and Ext: 925-286-9562
Contact Email: JIMA@BIONOVASCIENTIFIC.COM
Contact Country: US
County Name: ALAMEDA
EPA Region: 09
Land Type: Private
Receive Date: 20220330
Location Latitude:
Location Longitude:

Violation/Evaluation Summary

Note: NO RECORDS: As of Apr 2023, there are no Compliance Monitoring and Enforcement (violation) records associated with this facility (EPA ID).

Handler Summary

Importer Activity:	No
Mixed Waste Generator:	No
Transporter Activity:	No
Transfer Facility:	No
Onsite Burner Exemption:	No
Furnace Exemption:	No
Underground Injection Activity:	No
Commercial TSD:	No
Used Oil Transporter:	No
Used Oil Transfer Facility:	No
Used Oil Processor:	No
Used Oil Refiner:	No
Used Oil Burner:	No
Used Oil Market Burner:	No
Used Oil Spec Marketer:	No

Hazardous Waste Handler Details

Sequence No:	1
Receive Date:	20220330
Handler Name:	BIONOVA SCIENTIFIC
Federal Waste Generator Code:	2
Generator Code Description:	Small Quantity Generator
Source Type:	Notification

Waste Code Details

Hazardous Waste Code:	214
Waste Code Description:	Unspecified solvent mixture
Hazardous Waste Code:	331
Waste Code Description:	Off-specification, aged, or surplus organics
Hazardous Waste Code:	U123
Waste Code Description:	FORMIC ACID (C,T)
Hazardous Waste Code:	141
Waste Code Description:	Off-specification, aged, or surplus inorganics
Hazardous Waste Code:	D001
Waste Code Description:	IGNITABLE WASTE
Hazardous Waste Code:	U154
Waste Code Description:	METHANOL (I) (OR) METHYL ALCOHOL (I)
Hazardous Waste Code:	123
Waste Code Description:	Unspecified alkaline solution
Hazardous Waste Code:	133
Waste Code Description:	Aqueous solution with 10% or more total organic residues
Hazardous Waste Code:	311
Waste Code Description:	Pharmaceutical waste
Hazardous Waste Code:	561
Waste Code Description:	Detergent and soap
Hazardous Waste Code:	U003
Waste Code Description:	ACETONITRILE (I,T)
Hazardous Waste Code:	135

Waste Code Description: Unspecified aqueous solution

Hazardous Waste Code: 791
Waste Code Description: Liquids with pH < 2

Hazardous Waste Code: D002
Waste Code Description: CORROSIVE WASTE

Hazardous Waste Code: 343
Waste Code Description: Unspecified organic liquid mixture

Hazardous Waste Code: P105
Waste Code Description: SODIUM AZIDE

Hazardous Waste Code: U236
Waste Code Description: 2,7-NAPHTHALENEDISULFONIC ACID,3,3'-[(3,3'-DIMETHYL[1,1'-BIPHENYL]-4,4'-DIYL)BIS(AZO)BIS[5-AMINO-4-HYDROXY]-, TETRASODIUM SALT (OR) TRYPAN BLUE

Hazardous Waste Code: D004
Waste Code Description: ARSENIC

Hazardous Waste Code: 221
Waste Code Description: Waste oil and mixed oil

Owner/Operator Details

Owner/Operator Ind:	Current Owner	**Street No:**	1701
Type:	Private	**Street 1:**	QUAIL STREET
Name:	BKM CAPITAL PARTNERS, LLC	**Street 2:**	SUITE 100
Date Became Current:	20210101	**City:**	NEWPORT BEACH
Date Ended Current:		**State:**	CA
Phone:	949-566-8800	**Country:**	US
Source Type:	Notification	**Zip Code:**	92660
Owner/Operator Ind:	Current Operator	**Street No:**	3100
Type:	Private	**Street 1:**	W. WARREN AVE
Name:	BIONOVA SCIENTIFIC, LLC	**Street 2:**	
Date Became Current:	20200101	**City:**	FREMONT
Date Ended Current:		**State:**	CA
Phone:	510-298-3136	**Country:**	US
Source Type:	Notification	**Zip Code:**	94538

68	4 of 6	ENE	0.00 / 17.63	13.15 / 8	**Bionova Scientific** **48500 FREMONT BLVD** **FREMONT CA 94538**	CERS HAZ

Site ID: 612104
Latitude: 37.465080
Longitude: -121.929900

Regulated Programs

EI ID:	10896385	**EI Description:**	Chemical Storage Facilities
EI ID:	10896385	**EI Description:**	Hazardous Waste Generator

Violations

Violation Date:	12/16/2022	**Violation Source:**	CERS
Violation Program:	HW	**Violation Division:**	Fremont City Fire Department

Citation: 22 CCR 12 66262.34(f) - California Code of Regulations, Title 22, Chapter 12, Section(s) 66262.34(f)
Violation Notes:

Returned to compliance on 01/19/2023. Label the waste accumulation area to designate the area as that purpose. Currently hazardous waste is stored in drums on a pallet, but it is not clear what is there. Area has been labeled and delineated

Violation Description:

Failure to properly label hazardous waste accumulation containers and portable tanks with the following requirements: "Hazardous Waste", name and address of the generator, physical and chemical characteristics of the Hazardous Waste, and starting accumulation date.

Violations

Violation Date: 12/16/2022
Violation Source: CERS
Violation Program: HW
Violation Division: Fremont City Fire Department
Citation: 40 CFR 1 265.35 - U.S. Code of Federal Regulations, Title 40, Chapter 1, Section(s) 265.35
Violation Notes:

Returned to compliance on 01/19/2023. Create an access space in front of the hazardous waste storage area to allow easier access. Area is currently blocked with other storage. Area has been cleared and delineated.

Violation Description:

Failure to maintain aisle space to allow the unobstructed movement of personnel, fire protection equipment, spill control equipment, and decontamination equipment to any area of facility operation in an emergency, unless aisle space is not needed for any of these purposes.

Evaluations

Eval Date: 12/16/2022
Violations Found: No
Eval General Type: Compliance Evaluation Inspection
Eval Type: Routine done by local agency
Eval Division: Fremont City Fire Department
Eval Program: HMRRP
Eval Source: CERS
Eval Notes:

Onsite for new business inspection.; Note: data in [EVAL Notes] field for some records is truncated from the source.

Eval Date: 01/19/2023
Violations Found: No
Eval General Type: Other/Unknown
Eval Type: Other, not routine, done by local agency
Eval Division: Fremont City Fire Department
Eval Program: HW
Eval Source: CERS
Eval Notes:

Other Inspection for CUPA permit. All violations have been corrected.; Note: data in [EVAL Notes] field for some records is truncated from the source.

Eval Date: 12/16/2022
Violations Found: Yes
Eval General Type: Compliance Evaluation Inspection
Eval Type: Routine done by local agency
Eval Division: Fremont City Fire Department
Eval Program: HW
Eval Source: CERS
Eval Notes:

Onsite for new business inspection.; Note: data in [EVAL Notes] field for some records is truncated from the source.

Affiliations

Affil Type Desc: Property Owner
Entity Name: BKM Capital Partners, LLC
Entity Title:
Address: 1701 Quail St, Suite 100

City:	Newport Beach
State:	CA
Country:	United States
Zip Code:	92660
Phone:	(949) 566-8800

Affil Type Desc:	Parent Corporation
Entity Name:	Bionova Scientific
Entity Title:	
Address:	
City:	
State:	
Country:	
Zip Code:	
Phone:	

Affil Type Desc:	Operator
Entity Name:	Bionova Scientific
Entity Title:	
Address:	
City:	
State:	
Country:	
Zip Code:	
Phone:	(510) 298-3136

Affil Type Desc:	Environmental Contact
Entity Name:	Charles Kreider
Entity Title:	
Address:	3100 Warren Ave
City:	Fremont
State:	CA
Country:	
Zip Code:	94538
Phone:	

Affil Type Desc:	Facility Mailing Address
Entity Name:	Mailing Address
Entity Title:	
Address:	3100 Warren Ave
City:	Fremont
State:	CA
Country:	
Zip Code:	94538
Phone:	

Affil Type Desc:	Identification Signer
Entity Name:	Charles Kreider
Entity Title:	EHS Consultant
Address:	
City:	
State:	
Country:	
Zip Code:	
Phone:	

Affil Type Desc:	CUPA District
Entity Name:	Fremont City Fire Department
Entity Title:	
Address:	P.O. Box 5006
City:	Fremont
State:	CA
Country:	
Zip Code:	94537-5006
Phone:	(510) 494-4279

Affil Type Desc:	Legal Owner
Entity Name:	Bionova Scientific
Entity Title:	

Map Key	Number of Records	Direction	Distance (mi/ft)	Elev/Diff (ft)	Site	DB

Address: 3100 W. Warren Ave
City: Fremont
State: CA
Country: United States
Zip Code: 94538
Phone: (510) 298-3136

Affil Type Desc: Document Preparer
Entity Name: Charles Kreider
Entity Title:
Address:
City:
State:
Country:
Zip Code:
Phone:

Map Key	Number of Records	Direction	Distance (mi/ft)	Elev/Diff (ft)	Site	DB
68	5 of 6	ENE	0.00 / 17.63	13.15 / 8	NITTO DENKO AMERICA INC 48500 FREMONT BLVD FREMONT CA 945386579	HAZ GEN

Epa ID: CAC002640535
Facility County: 01
Address 2:
County: Alameda
Details DTSC HWTS: The Department of Toxic Substances Control (DTSC) makes available a Waste Code Matrix showing each Waste Code, its description, and annual amounts in its Hazardous Waste Tracking System: https://hwts.dtsc.ca.gov/search
Handler Profile URL: https://hwts.dtsc.ca.gov/facility/CAC002640535

Map Key	Number of Records	Direction	Distance (mi/ft)	Elev/Diff (ft)	Site	DB
68	6 of 6	ENE	0.00 / 17.63	13.15 / 8	BIONOVA SCIENTIFIC 48500 FREMONT BLVD FREMONT CA 94538	FINDS/FRS

Registry ID: 110071261475
FIPS Code: 06001
HUC Code:
Site Type Name: STATIONARY
Location Description:
Supplemental Location:
Create Date: 09-MAY-22
Update Date:
Interest Types: SQG
SIC Codes:
SIC Code Descriptions:
NAICS Codes:
NAICS Code Descriptions:
Conveyor:
Federal Facility Code:
Federal Agency Name:
Tribal Land Code:
Tribal Land Name:
Congressional Dist No:
Census Block Code:
EPA Region Code: 09
County Name: ALAMEDA
US/Mexico Border Ind:
Latitude:
Longitude:
Reference Point:
Coord Collection Method:
Accuracy Value:
Datum: NAD83
Source:
Facility Detail Rprt URL: https://ofmpub.epa.gov/frs_public2/fii_query_detail.disp_program_facility?p_registry_id=110071261475
Data Source: Facility Registry Service - Single File
Program Acronyms:

RCRAINFO:CAR000336768

Map Key	Number of Records	Direction	Distance (mi/ft)	Elev/Diff (ft)	Site	DB
69	1 of 1	NE	0.10 / 547.96	11.43 / 6	WINCHESTER DISC INC 2901 BAYVIEW DR FREMONT CA 94538	RCRA SQG

EPA Handler ID: CAD983612987
Gen Status Universe: Small Quantity Generator
Contact Name: ROBERT KENNEDY
Contact Address: 2901 BAYVIEW DR , , FREMONT , CA, 94538 , US
Contact Phone No and Ext: 510-490-7088
Contact Email:
Contact Country: US
County Name: ALAMEDA
EPA Region: 09
Land Type: Private
Receive Date: 19911021
Location Latitude: 37.471278
Location Longitude: -121.934488

Violation/Evaluation Summary

Note: NO RECORDS: As of Apr 2023, there are no Compliance Monitoring and Enforcement (violation) records associated with this facility (EPA ID).

Handler Summary

Importer Activity: No
Mixed Waste Generator: No
Transporter Activity: No
Transfer Facility: No
Onsite Burner Exemption: No
Furnace Exemption: No
Underground Injection Activity: No
Commercial TSD: No
Used Oil Transporter: No
Used Oil Transfer Facility: No
Used Oil Processor: No
Used Oil Refiner: No
Used Oil Burner: No
Used Oil Market Burner: No
Used Oil Spec Marketer: No

Hazardous Waste Handler Details

Sequence No: 1
Receive Date: 19911021
Handler Name: WINCHESTER DISC INC
Federal Waste Generator Code: 2
Generator Code Description: Small Quantity Generator
Source Type: Notification

Owner/Operator Details

Owner/Operator Ind: Current Owner
Type: Private
Name: LAPORTE INC
Date Became Current:
Date Ended Current:
Phone: 704-522-7663
Source Type: Notification

Street No:
Street 1: 1 WOODLAWN GREEN STE 240
Street 2:
City: CHARLOTTE
State: NC
Country:
Zip Code: 28217

Map Key	Number of Records	Direction	Distance (mi/ft)	Elev/Diff (ft)	Site	DB
70	1 of 1	NE	0.03 / 184.51	10.48 / 5	BREAKWATER RESEARCH 47456 FREMONT BLVD FREMONT CA 94538	RCRA VSQG

EPA Handler ID: CAR000313353
Gen Status Universe: VSG
Contact Name: ANDREW SAUCEDO
Contact Address: 47456 , FREMONT BLVD , , FREMONT , CA, 94538 , US
Contact Phone No and Ext: 510-857-4426
Contact Email: ANDREW@BREAKWATERRESEARCH.COM
Contact Country: US
County Name: ALAMEDA
EPA Region: 09
Land Type: Private
Receive Date: 20201015
Location Latitude: 37.494487
Location Longitude: -121.948075

Violation/Evaluation Summary

Note: NO RECORDS: As of Apr 2023, there are no Compliance Monitoring and Enforcement (violation) records associated with this facility (EPA ID).

Handler Summary

Importer Activity: No
Mixed Waste Generator: No
Transporter Activity: No
Transfer Facility: No
Onsite Burner Exemption: No
Furnace Exemption: No
Underground Injection Activity: No
Commercial TSD: No
Used Oil Transporter: No
Used Oil Transfer Facility: No
Used Oil Processor: No
Used Oil Refiner: No
Used Oil Burner: No
Used Oil Market Burner: No
Used Oil Spec Marketer: No

Hazardous Waste Handler Details

Sequence No: 1
Receive Date: 20201015
Handler Name: BREAKWATER RESEARCH
Federal Waste Generator Code: 3
Generator Code Description: Very Small Quantity Generator
Source Type: Notification

Waste Code Details

Hazardous Waste Code: 133
Waste Code Description: Aqueous solution with 10% or more total organic residues

Hazardous Waste Code: 352
Waste Code Description: Other organic solids

Hazardous Waste Code: D001
Waste Code Description: IGNITABLE WASTE

Hazardous Waste Code: 135
Waste Code Description: Unspecified aqueous solution

Map Key	Number of Records	Direction	Distance (mi/ft)	Elev/Diff (ft)	Site	DB

Owner/Operator Details

Owner/Operator Ind:	Current Owner	***Street No:***	3353
Type:	Private	***Street 1:***	GATEWAY BLVD
Name:	PROLOGIS	***Street 2:***	
Date Became Current:		***City:***	FREMONT
Date Ended Current:		***State:***	CA
Phone:		***Country:***	US
Source Type:	Notification	***Zip Code:***	94538
Owner/Operator Ind:	Current Operator	***Street No:***	47456
Type:	Private	***Street 1:***	FREMONT BLVD
Name:	BREAKWATER RESEARCH LLC	***Street 2:***	
Date Became Current:		***City:***	FREMONT
Date Ended Current:		***State:***	CA
Phone:	510-857-4426	***Country:***	US
Source Type:	Notification	***Zip Code:***	94538

71	*1 of 5*	***SSW***	***0.24 / 1,273.80***	***6.97 / 2***	***COLONY LANDSCAPE & MAINT 4911 SPRECKLES AV SAN JOSE CA 92135***	***HAZ SANJOSE***

Occup ID:	404368	***SIC:***	5999
Class:	S1	***Hazmat Insp Dis:***	
Prop Use:	579	***Insp Dist:***	2300
Station:	25	***District:***	5
HMMP:	Long Form	***Floors Above:***	1
HMMP Date:	1/8/2010	***Hide:***	FALSE
HMOC:	3		
HMOC Description:	AUTO WRECKING/MISCELLANEOUS SIMPLE FACILITIES		

71	*2 of 5*	***SSW***	***0.24 / 1,273.80***	***6.97 / 2***	***Colony Landscape 4911 SPRECKLES AVE ALVISO CA 95002***	***DELISTED HAZ***

Siteid:	380207
Latitude:	37.433163
Longitude:	-121.968208
Original Source:	CHAZ
Record Date:	30-MAY-2017

71	*3 of 5*	***SSW***	***0.24 / 1,273.80***	***6.97 / 2***	***L & S STAKES INC 4911 SPRECKLES AV ALVISO CA 95002***	***CUPA SANTACLARA***

Facility ID:	FA0200018
GIS Latitude:	37.43104
GIS Longitude:	-121.964619

Details

Record ID:	PR0313616
PE:	2201
Description:	GENERATES WASTE OIL ONLY
Program Identifier:	DEH PERMIT-HAZ WASTE GENERATOR PROGRAM

71	*4 of 5*	***SSW***	***0.24 / 1,273.80***	***6.97 / 2***	***COLONY LANDSCAPE & MAINTENANCE 4911 SPRECKLES AV SAN JOSE CA 95002***	***CUPA SANTACLARA***

Facility ID:	FA0254251

Map Key	Number of Records	Direction	Distance (mi/ft)	Elev/Diff (ft)	Site	DB

GIS Latitude: 37.43104
GIS Longitude: -121.964619

Details

Record ID: PR0370759
PE: 2205
Description: GENERATES 100 KG YR TO <5 TONS/YR
Program Identifier: DEH PERMIT-HAZ WASTE GENERATOR PROGRAM

Map Key	Number of Records	Direction	Distance (mi/ft)	Elev/Diff (ft)	Site	DB
71	5 of 5	SSW	0.24 / 1,273.80	6.97 / 2	COLONY LANDSCAPING & MAINTENANCE INC 4911 SPRECKLES AVE ALVISO CA 95002-0000	RCRA NON GEN

EPA Handler ID: CAL000265940
Gen Status Universe: No Report
Contact Name: BRIAN HUDSON
Contact Address: 4911 SPRECKLES AVE , , ALVISO , CA, 95002 ,
Contact Phone No and Ext: 408-941-1090
Contact Email: BRIAN@COLONYLANDSCAPE.COM
Contact Country:
County Name: SANTA CLARA
EPA Region: 09
Land Type:
Receive Date: 20030205
Location Latitude: 37.433786
Location Longitude: -121.967909

Violation/Evaluation Summary

Note: NO RECORDS: As of Apr 2023, there are no Compliance Monitoring and Enforcement (violation) records associated with this facility (EPA ID).

Handler Summary

Importer Activity: No
Mixed Waste Generator: No
Transporter Activity: No
Transfer Facility: No
Onsite Burner Exemption: No
Furnace Exemption: No
Underground Injection Activity: No
Commercial TSD: No
Used Oil Transporter: No
Used Oil Transfer Facility: No
Used Oil Processor: No
Used Oil Refiner: No
Used Oil Burner: No
Used Oil Market Burner: No
Used Oil Spec Marketer: No

Hazardous Waste Handler Details

Sequence No: 1
Receive Date: 20030205
Handler Name: COLONY LANDSCAPING & MAINTENANCE INC
Source Type: Implementer
Federal Waste Generator Code: N
Generator Code Description: Not a Generator, Verified

Owner/Operator Details

Map Key	Number of Records	Direction	Distance (mi/ft)	Elev/Diff (ft)	Site	DB

Owner/Operator Ind:	Current Operator	**Street No:**	
Type:	Other	**Street 1:**	4911 SPRECKLES AVE
Name:	BRIAN HUDSON	**Street 2:**	
Date Became Current:		**City:**	ALVISO
Date Ended Current:		**State:**	CA
Phone:	408-941-1090	**Country:**	
Source Type:	Implementer	**Zip Code:**	95002

Owner/Operator Ind:	Current Owner	**Street No:**	
Type:	Other	**Street 1:**	4911 SPRECKLES AVE
Name:	COLONY LANSCAPING & MAINTENANCE INC	**Street 2:**	
Date Became Current:		**City:**	ALVISO
Date Ended Current:		**State:**	CA
Phone:	408-941-1090	**Country:**	
Source Type:	Implementer	**Zip Code:**	95002-0000

72	1 of 2	NE	0.03 / 138.33	11.82 / 6	**ESTUARY LLC** **47448 FREMONT BLVD** **FREMONT CA 94538**	**RCRA NON GEN**

EPA Handler ID:	CAL000465396
Gen Status Universe:	No Report
Contact Name:	ANDREW SAUCEDO
Contact Address:	47456 , FREMONT BLVD , , FREMONT , CA, 94538 , US
Contact Phone No and Ext:	510-857-4426
Contact Email:	ANDREW@BREAKWATERRESEARCH.COM
Contact Country:	US
County Name:	ALAMEDA
EPA Region:	09
Land Type:	
Receive Date:	20230317
Location Latitude:	
Location Longitude:	

Violation/Evaluation Summary

Note:	NO RECORDS: As of Apr 2023, there are no Compliance Monitoring and Enforcement (violation) records associated with this facility (EPA ID).

Handler Summary

Importer Activity:	No
Mixed Waste Generator:	No
Transporter Activity:	No
Transfer Facility:	No
Onsite Burner Exemption:	No
Furnace Exemption:	No
Underground Injection Activity:	No
Commercial TSD:	No
Used Oil Transporter:	No
Used Oil Transfer Facility:	No
Used Oil Processor:	No
Used Oil Refiner:	No
Used Oil Burner:	No
Used Oil Market Burner:	No
Used Oil Spec Marketer:	No

Hazardous Waste Handler Details

Sequence No:	2
Receive Date:	20230317
Handler Name:	ESTUARY LLC
Source Type:	Implementer

Map Key	Number of Records	Direction	Distance (mi/ft)	Elev/Diff (ft)	Site	DB

Federal Waste Generator Code: N
Generator Code Description: Not a Generator, Verified

Hazardous Waste Handler Details

Sequence No: 1
Receive Date: 20210910
Handler Name: ESTUARY LLC
Source Type: Implementer
Federal Waste Generator Code: N
Generator Code Description: Not a Generator, Verified

Owner/Operator Details

Owner/Operator Ind: Current Operator
Type: Other
Name: ANDREW SAUCEDO
Date Became Current:
Date Ended Current:
Phone: 510-857-4426
Source Type: Implementer
Street No:
Street 1: 47448 FREMONT BLVD
Street 2:
City: FREMONT
State: CA
Country:
Zip Code: 94538

Owner/Operator Ind: Current Owner
Type: Other
Name: ESTUARY LLC
Date Became Current:
Date Ended Current:
Phone: 916-633-1601
Source Type: Implementer
Street No:
Street 1: 47448 FREMONT BLVD
Street 2:
City: FREMONT
State: CA
Country:
Zip Code: 94538

Owner/Operator Ind: Current Owner
Type: Other
Name: ESTUARY LLC
Date Became Current:
Date Ended Current:
Phone: 408-643-4059
Source Type: Implementer
Street No: 47448
Street 1: FREMONT BLVD
Street 2:
City: FREMONT
State: CA
Country: US
Zip Code: 94538

Owner/Operator Ind: Current Operator
Type: Other
Name: ESTUARY LLC
Date Became Current:
Date Ended Current:
Phone: 408-643-4059
Source Type: Implementer
Street No: 47448
Street 1: FREMONT BLVD
Street 2:
City: FREMONT
State: CA
Country: US
Zip Code: 94538

Historical Handler Details

Receive Dt: 20210910
Generator Code Description: Not a Generator, Verified
Handler Name: ESTUARY LLC

Map Key	Number of Records	Direction	Distance (mi/ft)	Elev/Diff (ft)	Site	DB
72	2 of 2	NE	0.03 / 138.33	11.82 / 6	ESTUARY LLC 47448 FREMONT BLVD FREMONT CA 94538	RCRA VSQG

EPA Handler ID: CAR000352641
Gen Status Universe: VSG
Contact Name: ANDREW SAUCEDO
Contact Address: 47448 , FREMONT BLVD , , FREMONT , CA, 94538 , US
Contact Phone No and Ext: 510-857-4426
Contact Email: ANDREW@BREAKWATERRESEARCH.COM
Contact Country: US
County Name: ALAMEDA
EPA Region: 09

Land Type: Private
Receive Date: 20230329
Location Latitude:
Location Longitude:

Violation/Evaluation Summary

Note: NO RECORDS: As of Apr 2023, there are no Compliance Monitoring and Enforcement (violation) records associated with this facility (EPA ID).

Handler Summary

Importer Activity: No
Mixed Waste Generator: No
Transporter Activity: No
Transfer Facility: No
Onsite Burner Exemption: No
Furnace Exemption: No
Underground Injection Activity: No
Commercial TSD: No
Used Oil Transporter: No
Used Oil Transfer Facility: No
Used Oil Processor: No
Used Oil Refiner: No
Used Oil Burner: No
Used Oil Market Burner: No
Used Oil Spec Marketer: No

Hazardous Waste Handler Details

Sequence No: 1
Receive Date: 20230329
Handler Name: ESTUARY LLC
Federal Waste Generator Code: 3
Generator Code Description: Very Small Quantity Generator
Source Type: Notification

Waste Code Details

Hazardous Waste Code: D004
Waste Code Description: ARSENIC

Hazardous Waste Code: 171
Waste Code Description: Metal sludge (see 121)

Hazardous Waste Code: 221
Waste Code Description: Waste oil and mixed oil

Hazardous Waste Code: D002
Waste Code Description: CORROSIVE WASTE

Hazardous Waste Code: 121
Waste Code Description: Alkaline solution (pH >12.5) with metals (antimony, arsenic, barium, beryllium, cadmium, chromium, cobalt, copper, lead, mercury, molybdenum, nickel, selenium, silver, thallium, vanadium, and zinc)

Owner/Operator Details

Owner/Operator Ind: Current Operator
Type: Private
Name: ANDREW SAUCEDO
Date Became Current: 20230316
Date Ended Current:
Phone: 510-857-4426
Street No: 47456
Street 1: FREMONT BLVD
Street 2:
City: FREMONT
State: CA
Country: US

Map Key	Number of Records	Direction	Distance (mi/ft)	Elev/Diff (ft)	Site	DB

Source Type:	Notification	**Zip Code:**	94538
Owner/Operator Ind:	Current Owner	**Street No:**	47448
Type:	Private	**Street 1:**	FREMONT BLVD
Name:	ESTUARY LLC	**Street 2:**	
Date Became Current:	20230316	**City:**	FREMONT
Date Ended Current:		**State:**	CA
Phone:	408-643-4059	**Country:**	US
Source Type:	Notification	**Zip Code:**	94538

73	1 of 2	NE	0.11 / 579.42	11.40 / 6	RAIDENT TECHNOLOGY INC 2925 BAYVIEW DR FREMONT CA 94536	RCRA NON GEN

EPA Handler ID:	CAR000175794
Gen Status Universe:	No Report
Contact Name:	ALBERT A LOZANO
Contact Address:	2925 BAYVIEW DR , , FREMONT , CA, 94536 , US
Contact Phone No and Ext:	510-656-3622 101
Contact Email:	ALOZANO@RAIDENT.COM
Contact Country:	US
County Name:	ALAMEDA
EPA Region:	09
Land Type:	Private
Receive Date:	20060712
Location Latitude:	
Location Longitude:	

Violation/Evaluation Summary

Note: NO RECORDS: As of Apr 2023, there are no Compliance Monitoring and Enforcement (violation) records associated with this facility (EPA ID).

Handler Summary

Importer Activity:	No
Mixed Waste Generator:	No
Transporter Activity:	No
Transfer Facility:	No
Onsite Burner Exemption:	No
Furnace Exemption:	No
Underground Injection Activity:	No
Commercial TSD:	No
Used Oil Transporter:	No
Used Oil Transfer Facility:	No
Used Oil Processor:	No
Used Oil Refiner:	No
Used Oil Burner:	No
Used Oil Market Burner:	No
Used Oil Spec Marketer:	No

Hazardous Waste Handler Details

Sequence No:	1
Receive Date:	20060712
Handler Name:	RAIDENT TECHNOLOGY INC
Source Type:	Notification
Federal Waste Generator Code:	N
Generator Code Description:	Not a Generator, Verified

Owner/Operator Details

Owner/Operator Ind: Current Operator **Street No:**

Map Key	Number of Records	Direction	Distance (mi/ft)	Elev/Diff (ft)	Site	DB

Type:	Private	**Street 1:**	
Name:	RAIDENT TECHNOLOGY INC	**Street 2:**	
Date Became Current:	20060401	**City:**	
Date Ended Current:		**State:**	
Phone:		**Country:**	US
Source Type:	Notification	**Zip Code:**	
Owner/Operator Ind:	Current Owner	**Street No:**	
Type:	Private	**Street 1:**	2925 BAYVIEW DR
Name:	RAIDENT TECHNOLOGY INC	**Street 2:**	
Date Became Current:	20060401	**City:**	FREMONT
Date Ended Current:		**State:**	CA
Phone:		**Country:**	US
Source Type:	Notification	**Zip Code:**	94536

73	2 of 2	NE	0.11 / 579.42	11.40 / 6	**PYRAMID PAINTING INC** **2925 BAYVIEW DR** **FREMONT CA 94538**	**RCRA NON GEN**

EPA Handler ID:	CAL000414930
Gen Status Universe:	No Report
Contact Name:	CRAIG RUYBALID, PRESIDENT
Contact Address:	2925 BAYVIEW DRIVE , , FREMONT , CA, 94538 ,
Contact Phone No and Ext:	510-438-9200
Contact Email:	MNEUMANN@PYRAMIDPAINTING.COM
Contact Country:	
County Name:	ALAMEDA
EPA Region:	09
Land Type:	
Receive Date:	20160308
Location Latitude:	37.470382
Location Longitude:	-121.935935

Violation/Evaluation Summary

Note:	NO RECORDS: As of Apr 2023, there are no Compliance Monitoring and Enforcement (violation) records associated with this facility (EPA ID).

Handler Summary

Importer Activity:	No
Mixed Waste Generator:	No
Transporter Activity:	No
Transfer Facility:	No
Onsite Burner Exemption:	No
Furnace Exemption:	No
Underground Injection Activity:	No
Commercial TSD:	No
Used Oil Transporter:	No
Used Oil Transfer Facility:	No
Used Oil Processor:	No
Used Oil Refiner:	No
Used Oil Burner:	No
Used Oil Market Burner:	No
Used Oil Spec Marketer:	No

Hazardous Waste Handler Details

Sequence No:	1
Receive Date:	20160308
Handler Name:	PYRAMID PAINTING INC
Source Type:	Implementer
Federal Waste Generator Code:	N
Generator Code Description:	Not a Generator, Verified

Map Key	Number of Records	Direction	Distance (mi/ft)	Elev/Diff (ft)	Site	DB

Owner/Operator Details

Owner/Operator Ind:	Current Operator	***Street No:***	
Type:	Other	***Street 1:***	2925 BAYVIEW DRIVE
Name:	CRAIG RUYBALID, PRESIDENT	***Street 2:***	
Date Became Current:		***City:***	FREMONT
Date Ended Current:		***State:***	CA
Phone:	510-438-9200	***Country:***	
Source Type:	Implementer	***Zip Code:***	94538

Owner/Operator Ind:	Current Owner	***Street No:***	
Type:	Other	***Street 1:***	2925 BAYVIEW DR
Name:	CRAIG RUYBALID	***Street 2:***	
Date Became Current:		***City:***	MOUNTAIN VIEW
Date Ended Current:		***State:***	CA
Phone:	650-444-5448	***Country:***	
Source Type:	Implementer	***Zip Code:***	94538

74	*1 of 1*	*ENE*	*0.03 / 166.74*	*11.11 / 6*	***HEWLETT-PACKARD LABORATORIES 49001 LAKEVIEW BLVD FREMONT CA 94538***	***EMISSIONS***

1996 Criteria Data

Facility ID:	9868	***CERR Code:***	
Facility SIC Code:	3674	***TOGT:***	2
CO:	1	***ROGT:***	.96352
Air Basin:	SF	***COT:***	
District:	BA	***NOXT:***	
COID:	ALA	***SOXT:***	
DISN:	BAY AREA AQMD	***PMT:***	0
CHAPIS:		***PM10T:***	0

1996 Toxic Data

Facility ID:	9868	***COID:***	ALA
Facility SIC Code:	3674	***DISN:***	BAY AREA AQMD
CO:	1	***CHAPIS:***	
Air Basin:	SF	***CERR Code:***	
District:	BA		
TS:			
Health Risk Asmt:			
Non-Cancer Chronic Haz Ind:			
Non-Cancer Acute Haz Ind:			

1997 Toxic Data

Facility ID:	9868	***COID:***	ALA
Facility SIC Code:	3674	***DISN:***	BAY AREA AQMD
CO:	1	***CHAPIS:***	
Air Basin:	SF	***CERR Code:***	
District:	BA		
TS:			
Health Risk Asmt:			
Non-Cancer Chronic Haz Ind:			
Non-Cancer Acute Haz Ind:			

1998 Toxic Data

Facility ID:	9868	***COID:***	ALA

Map Key	Number of Records	Direction	Distance (mi/ft)	Elev/Diff (ft)	Site	DB

Facility SIC Code:	3674	**DISN:**	BAY AREA AQMD
CO:	1	**CHAPIS:**	
Air Basin:	SF	**CERR Code:**	
District:	BA		
TS:			
Health Risk Asmt:			
Non-Cancer Chronic Haz Ind:			
Non-Cancer Acute Haz Ind:			

75	1 of 8	NE	0.11 / 587.82	11.38 / 6	METATEC 2933 BAYVIEW DR FREMONT CA 94538	RCRA SQG

EPA Handler ID:	CAR000014522
Gen Status Universe:	Small Quantity Generator
Contact Name:	DARRIN LACHETA
Contact Address:	7001 METATEC BLVD , , DUBLIN , OH, 43017 , US
Contact Phone No and Ext:	614-761-2000
Contact Email:	
Contact Country:	US
County Name:	ALAMEDA
EPA Region:	09
Land Type:	Private
Receive Date:	19980901
Location Latitude:	37.470382
Location Longitude:	-121.935935

Violation/Evaluation Summary

Note:	NO RECORDS: As of Apr 2023, there are no Compliance Monitoring and Enforcement (violation) records associated with this facility (EPA ID).

Handler Summary

Importer Activity:	No
Mixed Waste Generator:	No
Transporter Activity:	No
Transfer Facility:	No
Onsite Burner Exemption:	No
Furnace Exemption:	No
Underground Injection Activity:	No
Commercial TSD:	No
Used Oil Transporter:	No
Used Oil Transfer Facility:	No
Used Oil Processor:	No
Used Oil Refiner:	No
Used Oil Burner:	No
Used Oil Market Burner:	No
Used Oil Spec Marketer:	No

Hazardous Waste Handler Details

Sequence No:	1
Receive Date:	19980901
Handler Name:	METATEC
Federal Waste Generator Code:	2
Generator Code Description:	Small Quantity Generator
Source Type:	Notification

Waste Code Details

Hazardous Waste Code:	F005
Waste Code Description:	THE FOLLOWING SPENT NONHALOGENATED SOLVENTS: TOLUENE, METHYL ETHYL KETONE, CARBON DISULFIDE, ISOBUTANOL, PYRIDINE, BENZENE, 2-ETHOXYETHANOL, AND 2-NITROPROPANE; ALL SPENT

SOLVENT MIXTURES/BLENDS CONTAINING, BEFORE USE, A TOTAL OF TEN PERCENT OR MORE (BY VOLUME) OF ONE OR MORE OF THE ABOVE NONHALOGENATED SOLVENTS OR THOSE SOLVENTS LISTED IN F001, F002, OR F004; AND STILL BOTTOMS FROM THE RECOVERY OF THESE SPENT SOLVENTS AND SPENT SOLVENT MIXTURES.

Hazardous Waste Code: D001
Waste Code Description: IGNITABLE WASTE

Hazardous Waste Code: D006
Waste Code Description: CADMIUM

Hazardous Waste Code: D009
Waste Code Description: MERCURY

Hazardous Waste Code: D008
Waste Code Description: LEAD

Owner/Operator Details

Owner/Operator Ind: Current Owner
Type: Private
Name: METATEC
Date Became Current:
Date Ended Current:
Phone: 614-761-2000
Source Type: Notification
Street No:
Street 1: 7001 METATEC BLVD
Street 2:
City: DUBLIN
State: OH
Country:
Zip Code: 43017

---

75 | ***2 of 8*** | ***NE*** | ***0.11 / 587.82*** | ***11.38 / 6*** | ***Enablence Usa 2933 BAYVIEW DR. FREMONT CA 94538*** | ***CERS HAZ***

Site ID: 114546
Latitude: 37.470990
Longitude: -121.934990

Regulated Programs

EI ID: 10168113 ***EI Description:*** Hazardous Waste Generator

EI ID: 10168113 ***EI Description:*** Hazardous Waste Onsite Treatment

EI ID: 10168113 ***EI Description:*** Chemical Storage Facilities

Violations

Violation Date: 10/06/2015
Violation Source: CERS
Violation Program: HMRRP
Violation Division: Fremont City Fire Department
Citation: HSC 6.95 25508(b) - California Health and Safety Code, Chapter 6.95, Section(s) 25508(b)
Violation Notes:

Returned to compliance on 04/19/2016. Need to revise Business Activities page and contact information

Violation Description:

Failure to review, revise, and recertify the business plan at least once every three years.

Violations

Violation Date: 10/02/2018
Violation Source: CERS
Violation Program: HW
Violation Division: Fremont City Fire Department
Citation: 22 CCR 12 66262.34(f) - California Code of Regulations, Title 22, Chapter 12, Section(s) 66262.34(f)
Violation Notes:

Returned to compliance on 11/06/2018. Failure to properly label hazardous waste accumulation containers and portable tanks with the following requirements: Hazardous Waste , name and address of the generator, physical and chemical characteristics of the Hazardous Waste, and starting accumulation date. Missing HW labels on 1000gal poly tank, 5 gallon bucket, 30 gallon drum, and used oil drum.

Violation Description:

Failure to properly label hazardous waste accumulation containers and portable tanks with the following requirements: "Hazardous Waste", name and address of the generator, physical and chemical characteristics of the Hazardous Waste, and starting accumulation date.

Violations

Violation Date: 10/06/2015 ***Violation Source:*** CERS
Violation Program: PBR ***Violation Division:*** Fremont City Fire Department
Citation: 22 CCR 45 67450.13(b) - California Code of Regulations, Title 22, Chapter 45, Section(s) 67450.13(b)
Violation Notes:

Returned to compliance on 04/29/2016.

Violation Description:

Failure to prepare a written estimate of the cost of closing each unit which includes the cost that would be incurred for closing a treatment unit when using the owner or operator or generator's own staff and/or personal equipment taking into account any salvage value that may be realized from the sale of wastes, facility structure or equipment, land or other facility assets. This estimate shall be submitted as an attachment to the Certification of Financial Assurance for Permit by Rule and Conditionally Authorized Operations/ Maintenance page(s) of the Unified Program Consolidated Form (x/99)).

Violations

Violation Date: 10/06/2015 ***Violation Source:*** CERS
Violation Program: PBR ***Violation Division:*** Fremont City Fire Department
Citation: HSC 6.5 25200.14(b)(1) - California Health and Safety Code, Chapter 6.5, Section(s) 25200.14(b)(1)
Violation Notes:

Returned to compliance on 04/29/2016.

Violation Description:

Failure to submit a Phase I Checklist.

Violations

Violation Date: 05/18/2022 ***Violation Source:*** CERS
Violation Program: HW ***Violation Division:*** Fremont City Fire Department
Citation: 40 CFR 1 265.32 - U.S. Code of Federal Regulations, Title 40, Chapter 1, Section(s) 265.32
Violation Notes:

Returned to compliance on 07/06/2022. Obtain spill pads, pillows, absorbent, gloves, disposal bags, and brooms, with dustpans. Clean up the debris in the equipment pad areas and in the secondary containment areas. Currently there are containers of compressor oil and a pump that are sitting in oil waste. Secondary containment should be maintained clean and dry. Spill supplies obtained. Oily waste has been cleaned.

Violation Description:

Failure of the facility to maintain the following emergency equipment or equivalents:
1) An internal communications or alarm system;
2) A device, such as a telephone (immediately available at the scene of Operations/ Maintenance) or a hand-held two-way radio, capable of summoning emergency assistance from local police departments, fire departments, or State or local emergency response teams;
3) Portable fire extinguishers, fire control equipment, spill control equipment, and decontamination equipment; and
4) Water at adequate volume and pressure to supply water hose streams, or foam producing equipment, or automatic sprinklers, or water spray systems.

Violations

Violation Date: 10/06/2015 ***Violation Source:*** CERS

Violation Program: PBR ***Violation Division:*** Fremont City Fire Department
Citation: 22 CCR 15 66265.192(k) - California Code of Regulations, Title 22, Chapter 15, Section(s) 66265.192(k)
Violation Notes:

Returned to compliance on 03/09/2016.

Violation Description:

Failure of the new hazardous waste tank assessment to include all of the following information:
1) Tank configuration (i.e., horizontal, vertical), material of construction, and gross capacity (in gallons);
2) Design standard(s), if available, according to which the tank and ancillary equipment were or will be constructed and all of the following information;
A) Material of construction; B) material thickness and the method used to determine the thickness; C) description of tank system piping (material, diameter); D) description of any internal and external pumps; and E) sketch or drawing of tank including dimensions.
3) Documented age of the tank system (if tank was previously used), if available, (otherwise, an estimate of the age);
4) Description and evaluation of any leak detection equipment;
5) Description and evaluation of any corrosion protection equipment, devices, or material;
6) Description and evaluation of any spill prevention or overfill equipment;
7) Description and evaluation of secondary containment for the tank system (secondary containment must meet minimum standards as specified in subsections (j)(1) through (j)(3) of this section) including applicable secondary containment for ancillary equipment as required in subsection 66265.193 (f);
8) Hazardous characteristics of the waste(s) that have been or will be handled;
9) Prior to placing a new tank system or component in use, an independent, qualified installation inspector or an independent, qualified, professional engineer, registered in California, either of whom is trained and experienced in the proper installation of tank systems, shall inspect the system or component for the presence of any of the following items and document in writing the results of the inspection:
A) Weld cracks or breaks; B) scrapes of protective coatings; C) corrosion; D) any structural damage or inadequate construction or installation such as cracks, punctures, damaged fittings. All discrepancies shall be documented in the assessment and remedied before the tank system is placed in use.
10) All new tanks and ancillary equipment shall be tested for tightness prior to being placed in use. The results of the test(s) shall be documented in this assessment. Tank system integrity or leak test requirements must be in compliance with all local requirements. Prior to conducting a tank system integrity test or leak test, contact local agency staff for local requirements.
11) Estimated remaining service life of the tank system based on findings of subsections 1) through 10).

Violations

Violation Date: 10/06/2015 ***Violation Source:*** CERS
Violation Program: HW ***Violation Division:*** Fremont City Fire Department
Citation: 40 CFR 1 262.34(d)(5)(iii) - U.S. Code of Federal Regulations, Title 40, Chapter 1, Section(s) 262.34(d)(5)(iii)
Violation Notes:

Returned to compliance on 04/01/2016.

Violation Description:

Failure to ensure employees are familiar with the handling and compliance of hazardous waste regulations and emergency response.

Violations

Violation Date: 05/18/2022 ***Violation Source:*** CERS
Violation Program: HW ***Violation Division:*** Fremont City Fire Department
Citation: HSC 6.5 25143.9 - California Health and Safety Code, Chapter 6.5, Section(s) 25143.9
Violation Notes:

Returned to compliance on 07/06/2022. Electronic wastes and recyclable items are being mixed with universal waste in unlabeled boxes. Contact an electronic waste recycler to assist you. Most e-waste and Universal wastes have been removed. Those that remain are in closed boxes with labeling.

Violation Description:

Failure to manage a recyclable material pursuant to HSC 6.5 25143.2(b), (c), or (d).

Violations

Violation Date: 10/02/2018 ***Violation Source:*** CERS
Violation Program: HW ***Violation Division:*** Fremont City Fire Department
Citation: 22 CCR 12 66262.34(e) - California Code of Regulations, Title 22, Chapter 12, Section(s) 66262.34(e)
Violation Notes:

Returned to compliance on 11/06/2018. Failure to meet the following conditions of satellite accumulation regulations: Observed a red, self closing can with incorrect information on HW label (found at assembly room)

Violation Description:

Failure to meet the following conditions of satellite accumulation regulations:

• Accumulate up to 55 gallons of hazardous waste or one quart of acute hazardous waste at or near the initial point of accumulation which was under the control of the operator.

• Total time hazardous waste can be accumulated onsite in any generator accumulation area is one year, i.e., the combined accmulation time at a satellite accumulation point and at a 90/180/270 accumulation area (depending on size of generator and distance transported), whichever comes first.

• The generator complies with section 66265.171, 66265.172, and 66265.173(a).

• The container must be clearly marked with the initial date that hazardous waste is first placed in the container and labelled with the words "Hazardous Waste" including specified information

• Container must be labelled with the date the satellite accumulation limit is reached and moved within three days after reaching the 55 gallon (or one quart) limit to a "90 day" accumulation area

• 55 gallons (or one quart of acute hazardous waste) of waste per process may be accumulated

Violations

Violation Date: 05/18/2022 ***Violation Source:*** CERS
Violation Program: HW ***Violation Division:*** Fremont City Fire Department
Citation: 40 CFR 1 265.174 - U.S. Code of Federal Regulations, Title 40, Chapter 1, Section(s) 265.174
Violation Notes:

Hazardous waste areas must be inspected weekly and those inspections documented. Hazardous waste accumulation areas did not have any records of weekly inspections. Containers were observed to be crumbling due to age. Helped site find a weekly inspection log and print it. 02 Mar 23

Violation Description:

Failure to inspect hazardous waste storage areas at least weekly and look for leaking and deteriorating containers.

Violations

Violation Date: 10/06/2015 ***Violation Source:*** CERS
Violation Program: HW ***Violation Division:*** Fremont City Fire Department
Citation: 49 CFR 1 172.201(e) - U.S. Code of Federal Regulations, Title 49, Chapter 1, Section(s) 172.201(e)
Violation Notes:

Returned to compliance on 11/24/2015.

Violation Description:

Failure of the universal waste handler to properly package, label, mark, placard, or prepare and retain shipping papers for all universal waste being shipped to another universal waste handler, destination facility, or foreign facility.

Violations

Violation Date: 11/06/2018 ***Violation Source:*** CERS
Violation Program: HW ***Violation Division:*** Fremont City Fire Department
Citation: HSC 6.5 25201 - California Health and Safety Code, Chapter 6.5, Section(s) 25201
Violation Notes:

Returned to compliance on 12/04/2018. Failure to obtain a permit or grant of interim status after generator has accumulated hazardous waste on-site for longer than 90 days. Empty 1000 gallon poly tank; liquid inside poly tank to be disposed as Hazwaste. Manage tank appropriately by: 1)Posting label: "Do not use" 2)Empty label with emptied date. Tank must be disposed/hauled off within 1 year tank was emptied. Generator to keep manifest record for liquid waste disposal and bill of lading record for poly tank disposal.

Violation Description:

Failure to obtain a permit or grant of interim status after generator has accumulated hazardous waste on-site for longer than 90 days.

Violations

Violation Date: 05/18/2022 ***Violation Source:*** CERS
Violation Program: HW ***Violation Division:*** Fremont City Fire Department
Citation: HSC 6.5 25123.3(h)(1) - California Health and Safety Code, Chapter 6.5, Section(s) 25123.3(h)(1)
Violation Notes:

All hazardous waste onsite was dated 2018. No manifests have been created since 2018. Contact a licensed hauler to remove all wastes. Begin hazardous waste accumulation in new containers with new labels. No waste should remain onsite longer than 180 days from accumulation start date. Site has contacted haulers, but is not getting reliable quotes, or much response. Instructed site to follow up with haulers 06 Jul 22

Violation Description:

Failure to send hazardous waste offsite for treatment, storage, or disposal within 180 days (or 270 days if waste is transported over 200 miles) for a generator who generates less than 1000 kilogram per month if all of the following conditions are met:
(1) The quantity of hazardous waste accumulated onsite never exceeds 6,000 kilograms.

(2) The generator complies with the requirements of 40 Code of Federal Regulations section 262.34(d), (e) and (f).

(3) The generator does not hold acutely hazardous waste or extremely hazardous waste in an amount greater than one kilogram for more than 90 days.

Violations

Violation Date: 10/06/2015 ***Violation Source:*** CERS
Violation Program: PBR ***Violation Division:*** Fremont City Fire Department
Citation: 22 CCR 15 66265.174 - California Code of Regulations, Title 22, Chapter 15, Section(s) 66265.174
Violation Notes:

Returned to compliance on 11/24/2015.

Violation Description:

Failure to inspect hazardous waste storage areas at least weekly.

Violations

Violation Date: 10/06/2015 ***Violation Source:*** CERS
Violation Program: PBR ***Violation Division:*** Fremont City Fire Department
Citation: 22 CCR 15 66265.195(a) - California Code of Regulations, Title 22, Chapter 15, Section(s) 66265.195(a)
Violation Notes:

Returned to compliance on 03/09/2016.

Violation Description:

Failure of the owner or operator to conduct inspections and maintain inspection records at the facility of the following tank equipment:
1) Overfill/spill control equipment (e.g., waste-feed cutoff systems, bypass systems, and drainage systems) to ensure that it is in good working order;
2) The aboveground portions of the tank system, if any, to detect corrosion or releases of waste;
3) Data gathered from monitoring equipment and leak-detection equipment, (e.g., pressure and temperature gauges, monitoring wells) to ensure that the tank system is being operated according to its design;
4) The construction materials and the area immediately surrounding the externally accessible portion of the tank system including secondary containment structures (e.g., dikes) to detect erosion or signs of releases of hazardous waste (e.g., wet spots, dead vegetation); and
5) For uncovered tanks, the level of waste in the tank, to ensure compliance with section 66265.194(b)(3).

Violations

Violation Date: 10/06/2015 ***Violation Source:*** CERS
Violation Program: HMRRP ***Violation Division:*** Fremont City Fire Department

Citation: HSC 6.95 25505(a)(4) - California Health and Safety Code, Chapter 6.95, Section(s) 25505(a)(4)
Violation Notes:

Returned to compliance on 04/01/2016.

Violation Description:

Failure to provide initial and annual training to all employees in safety procedures in the event of a release or threatened release of a hazardous material or failure to document and maintain training records for a minimum of three years.

Violations

Violation Date: 05/18/2022 ***Violation Source:*** CERS
Violation Program: HW ***Violation Division:*** Fremont City Fire Department
Citation: 40 CFR 1 265.173 - U.S. Code of Federal Regulations, Title 40, Chapter 1, Section(s) 265.173
Violation Notes:

Hazardous waste containers observed with open bungs on buckets and jerricans of waste in the hazardous waste accumulation area. Waste containers are required to be closed at all times. Have a licensed hauler remove these containers, purchase new containers with lids that can be closed, and begin accumulation in the new closeable containers.

Violation Description:

Failure to meet the following container management requirements:
(a) A container holding hazardous waste must always be closed during storage, except when it is necessary to add or remove waste.
(b) A container holding hazardous waste must not be opened, handled, or stored in a manner which may rupture the container or cause it to leak.

Violations

Violation Date: 05/18/2022 ***Violation Source:*** CERS
Violation Program: PBR ***Violation Division:*** Fremont City Fire Department
Citation: 22 CCR 45 67450.2(b)(3)(B)(G) - California Code of Regulations, Title 22, Chapter 45, Section(s) 67450.2(b)(3)(B)(G)
Violation Notes:

Returned to compliance on 07/06/2022. Site has not uploaded the USD permit to CERS. Provide proof of USD notification and upload to CERS. Also the ACT estimate of closure costs has been uploaded to the Closure Cost Mechanism spot. Delete the document from this section and upload it to the Estimate of Closure Cost section. Permit has been uploaded.

Violation Description:

Failure to identify the following information in CERS: all generator information, all Permit-by-Rule treatment units, accurately list number of tanks and containers in each unit, and plot plan/map that shows unit locations are properly identified.

Violations

Violation Date: 05/18/2022 ***Violation Source:*** CERS
Violation Program: HW ***Violation Division:*** Fremont City Fire Department
Citation: 40 CFR 1 265.171 - U.S. Code of Federal Regulations, Title 40, Chapter 1, Section(s) 265.171
Violation Notes:

Waste was found in containers that are crumbling, with closures that had deteriorated, and are no longer closeable. Have a licensed hauler remove these containers, obtain new containers, and begin accumulation.

Violation Description:

Failure to accumulate hazardous waste in a container that is in good condition.

Violations

Violation Date: 10/02/2018 ***Violation Source:*** CERS
Violation Program: HW ***Violation Division:*** Fremont City Fire Department

Citation: 22 CCR 15 66265.173 - California Code of Regulations, Title 22, Chapter 15, Section(s) 66265.173
Violation Notes:

Returned to compliance on 11/06/2018. Failure to meet the following container management requirements: (a) A container holding hazardous waste must always be closed during storage, except when it is necessary to add or remove waste. (b) A container holding hazardous waste must not be opened, handled, or stored in a manner which may rupture the container or cause it to leak. Observed 55 gallon drum of HW with an unlatched lid

Violation Description:

Failure to meet the following container management requirements:
(a) A container holding hazardous waste must always be closed during storage, except when it is necessary to add or remove waste.
(b) A container holding hazardous waste must not be opened, handled, or stored in a manner which may rupture the container or cause it to leak.

Violations

Violation Date: 11/06/2018 ***Violation Source:*** CERS
Violation Program: HW ***Violation Division:*** Fremont City Fire Department
Citation: HSC 6.5 Multiple - California Health and Safety Code, Chapter 6.5, Section(s) Multiple
Violation Notes:

Returned to compliance on 12/04/2018. Hazardous Waste Generator Program - Operations/Maintenance - General Observed crowded fume hood. Crowding the work surface with multiple chemical bottles can impact the ability of the hood to contain contaminants. Generator to maintain clear space area to allow safe working conditions and to minimize and prevent the possibility of release and contamination.

Violation Description:

Hazardous Waste Generator Program - Operations/Maintenance - General

Violations

Violation Date: 05/18/2022 ***Violation Source:*** CERS
Violation Program: PBR ***Violation Division:*** Fremont City Fire Department
Citation: 22 CCR 45 67450.3(c)(9)(F) - California Code of Regulations, Title 22, Chapter 45, Section(s) 67450.3(c)(9)(F)
Violation Notes:

Returned to compliance on 07/22/2022. Site has selected a PE for the assessment. 06 Jul 22 Assessment has been completed an uploaded to CERS

Violation Description:

Failure of generator to obtain assessment or reassessment every five (5) years or the remaining service life of the tank system, as stated in the engineer's assessment, whichever is less. This assessment applies to onground or aboveground tank systems containing only non-RCRA hazardous wastes generated onsite, and tank systems authorized under Permit-by-Rule, Conditional Authorization, and Conditional Exemption or for a small quantity generator onground or aboveground tank systems containing RCRA hazardous wastes generated onsite.

Violations

Violation Date: 11/06/2018 ***Violation Source:*** CERS
Violation Program: HW ***Violation Division:*** Fremont City Fire Department
Citation: 22 CCR 12 66262.34(f) - California Code of Regulations, Title 22, Chapter 12, Section(s) 66262.34(f)
Violation Notes:

Returned to compliance on 12/04/2018. Failure to properly label hazardous waste accumulation containers and portable tanks with the following requirements: Hazardous Waste , name and address of the generator, physical and chemical characteristics of the Hazardous Waste, and starting accumulation date. Missing HW label on 1gal jug of photo resist waste found in Photo room

Violation Description:

Failure to properly label hazardous waste accumulation containers and portable tanks with the following requirements: "Hazardous Waste", name and address of the generator, physical and chemical characteristics of the Hazardous Waste, and starting accumulation date.

Violations

Violation Date: 10/02/2018 ***Violation Source:*** CERS
Violation Program: HW ***Violation Division:*** Fremont City Fire Department
Citation: 22 CCR 11 66261.7 - California Code of Regulations, Title 22, Chapter 11, Section(s) 66261.7
Violation Notes:

Returned to compliance on 12/04/2018. Failure to manage empty containers greater than 5 gallons in capacity that previously held a hazardous material/waste in accordance with 22 CCR 11 66261.7

Violation Description:

Failure to manage empty containers greater than 5 gallons in capacity that previously held a hazardous material/waste in accordance with 22 CCR 11 66261.7 including but not limited to the following:

(e)(2)By reclaiming its scrap value onsite or shipping the container or inner liner to a person who reclaims its scrap value; or

(3) By reconditioning or re manufacturing the container or inner liner onsite for subsequent reuse, or shipping the container or inner liner to a person who reconditions or re-manufactures the container or inner liner; or

(4) By shipping the container or inner liner to a supplier or to another intermediate collection location for accumulation prior to managing the container or inner liner pursuant to subsections (e)(2) or (e)(3) of 22 CCR 11 66261.7; or

(i) By shipping the container or inner liner back to the supplier for the purpose of being refilled.

(f) A container or an inner liner removed from a container larger than five gallons in capacity which is managed pursuant to subsection (e) of 22 CCR 11 66261.7 shall be marked with the date it has been emptied and shall be managed within one year of being emptied.

Violations

Violation Date: 10/02/2018 ***Violation Source:*** CERS
Violation Program: PBR ***Violation Division:*** Fremont City Fire Department
Citation: HSC 6.5 Multiple - California Health and Safety Code, Chapter 6.5, Section(s) Multiple
Violation Notes:

Returned to compliance on 11/06/2018. Tiered Permitting - Administration/Documentation - General Expired USD Discharge permit

Violation Description:

Tiered Permitting - Administration/Documentation - General

Violations

Violation Date: 10/06/2015 ***Violation Source:*** CERS
Violation Program: PBR ***Violation Division:*** Fremont City Fire Department
Citation: 22 CCR 45 67450.2(b)(2) - California Code of Regulations, Title 22, Chapter 45, Section(s) 67450.2(b)(2)
Violation Notes:

Returned to compliance on 11/24/2015.

Violation Description:

Failure of the owner or operator of a FTU that treats hazardous waste to submit, in person or by certified mail with return receipt requested, the Onsite Hazardous Waste Treatment Notification-Facility page, the Business Activities Page, and the Business Owner/Operator Page of the Unified Program Consolidated Form (x/99)), an alternative version or a computer generated facsimile to the CUPA or authorized agency before sixty (60) days prior to beginning the first treatment of waste pursuant to a permit-by-rule.

Violations

Violation Date: 05/18/2022 ***Violation Source:*** CERS
Violation Program: HMRRP ***Violation Division:*** Fremont City Fire Department
Citation: HSC 6.95 25508(a)(3) - California Health and Safety Code, Chapter 6.95, Section(s) 25508(a)(3)
Violation Notes:

Returned to compliance on 03/02/2023. The inventory is too detailed and complex. Please go back into your inventory and group "like with like" meaning that you should group small volume inventory items together rather than reporting each one individually. If the inventory item is less than 10 gallons,

group similar hazard class items that are stored in the same control area and report as "miscellaneous flammable liquids" or "corrosive liquids" and then the total number of gallons. Exceptions are any chemicals which are highly toxic, water reactive, pyrophoric, or shock sensitive. Those should still be reported individually. Also chemicals in volumes greater than about 10 gallons should have their own inventory entry. Site made an attempt at consolidating inventory, but needed additional guidance. This has been provided 06 Jul 22 Went through inventory with site, and deleted smallest items. Next year, additional consolidation should be done.

Violation Description:

Failure to complete and electronically submit hazardous material inventory information for all reportable hazardous materials on site at or above reportable quantities.

Violations

Violation Date: 10/06/2015 ***Violation Source:*** CERS
Violation Program: PBR ***Violation Division:*** Fremont City Fire Department
Citation: 22 CCR 15 66265.35 - California Code of Regulations, Title 22, Chapter 15, Section(s) 66265.35
Violation Notes:

Returned to compliance on 11/24/2015.

Violation Description:

Failure to maintain aisle space to allow the unobstructed movement of personnel, fire protection, spill control equipment, and decontamination equipment to any area of facility operation in an emergency, unless it can be demonstrated to the Department that aisle space is not needed for any of these purposes.

Violations

Violation Date: 05/18/2022 ***Violation Source:*** CERS
Violation Program: PBR ***Violation Division:*** Fremont City Fire Department
Citation: 22 CCR 45 67450.2(b)(2) - California Code of Regulations, Title 22, Chapter 45, Section(s) 67450.2(b)(2)
Violation Notes:

Returned to compliance on 05/18/2022. Signature page had not been completed since 2015. Inspector showed this page to site rep, who completed the signature page update.

Violation Description:

Failure to submit the signature page for the onsite treatment notification.

Violations

Violation Date: 10/06/2015 ***Violation Source:*** CERS
Violation Program: HW ***Violation Division:*** Fremont City Fire Department
Citation: 40 CFR 1 265.31 - U.S. Code of Federal Regulations, Title 40, Chapter 1, Section(s) 265.31
Violation Notes:

Returned to compliance on 11/24/2015.

Violation Description:

Failure to maintain and operate the facility to minimize the possibility of a fire, explosion, or any unplanned sudden or non-sudden release of hazardous waste or hazardous waste constituents to the air, soil, or surface water which could threaten human health or the environment..

Violations

Violation Date: 05/18/2022 ***Violation Source:*** CERS
Violation Program: HW ***Violation Division:*** Fremont City Fire Department
Citation: 22 CCR 12 66262.34(f) - California Code of Regulations, Title 22, Chapter 12, Section(s) 66262.34(f)
Violation Notes:

Returned to compliance on 07/06/2022. Acid waste drums observed without any labels. All hazardous waste containers must be labeled. Obtain labels

and fill in all required information, and apply to containers. All waste has been labeled

Violation Description:

Failure to properly label hazardous waste accumulation containers and portable tanks with the following requirements: "Hazardous Waste", name and address of the generator, physical and chemical characteristics of the Hazardous Waste, and starting accumulation date.

Violations

Violation Date: 10/02/2018 ***Violation Source:*** CERS
Violation Program: HMRRP ***Violation Division:*** Fremont City Fire Department
Citation: HSC 6.95 25505(a)(4) - California Health and Safety Code, Chapter 6.95, Section(s) 25505(a)(4)
Violation Notes:

Returned to compliance on 11/14/2018. Failure to provide initial and annual training to all employees in safety procedures in the event of a release or threatened release of a hazardous material or failure to document and maintain training records for a minimum of three years.

Violation Description:

Failure to provide initial and annual training to all employees in safety procedures in the event of a release or threatened release of a hazardous material or failure to document and maintain training records for a minimum of three years.

Violations

Violation Date: 10/02/2018 ***Violation Source:*** CERS
Violation Program: HW ***Violation Division:*** Fremont City Fire Department
Citation: 22 CCR 15 66265.16 - California Code of Regulations, Title 22, Chapter 15, Section(s) 66265.16
Violation Notes:

Returned to compliance on 11/14/2018. Failure to provide employees with hazardous waste training program of class room instructions or on-the-job training within the first six months after the date of their employment or assignment to a facility, or to a new position at a facility and annually thereafter. Training records on current personnel shall be kept until closure of the facility and for former employees the record shall be kept for at least three years from the date the employee last worked at the facility. The records shall include the following: the job title for each position at the facility related to hazardous waste management, and the name of the employee filling each job; a written job description for each position, duties of facility personnel assigned to each position, and a written description of the type and amount of both introductory and continuing training that will be given to each person filling a position. Last date of annual training was in 2017

Violation Description:

Failure to provide employees with hazardous waste training program of class room instructions or on-the-job training within the first six months after the date of their employment or assignment to a facility, or to a new position at a facility and annually thereafter. Training records on current personnel shall be kept until closure of the facility and for former employees the record shall be kept for at least three years from the date the employee last worked at the facility. The records shall include the following: the job title for each position at the facility related to hazardous waste management, and the name of the employee filling each job; a written job description for each position, duties of facility personnel assigned to each position, and a written description of the type and amount of both introductory and continuing training that will be given to each person filling a position.

Violations

Violation Date: 10/02/2018 ***Violation Source:*** CERS
Violation Program: HW ***Violation Division:*** Fremont City Fire Department
Citation: 22 CCR 15 66265.51 - California Code of Regulations, Title 22, Chapter 15, Section(s) 66265.51
Violation Notes:

Returned to compliance on 02/13/2019. Failure to prepare and implement a written Contingency Plan to minimize hazards to human health or the environment from fires, explosions, or any unplanned sudden or non-sudden release of hazardous waste or hazardous waste constituents to air, soil, or surface water.

Violation Description:

Failure to prepare and implement a written Contingency Plan to minimize hazards to human health or the environment from fires, explosions, or any unplanned sudden or non-sudden release of hazardous waste or hazardous waste constituents to air, soil, or surface water.

Violations

Violation Date: 10/02/2018 ***Violation Source:*** CERS
Violation Program: HW ***Violation Division:*** Fremont City Fire Department
Citation: 22 CCR 15 66265.31 - California Code of Regulations, Title 22, Chapter 15, Section(s) 66265.31
Violation Notes:

Returned to compliance on 11/06/2018. Failure to maintain and operate the facility to minimize the possibility of a fire, explosion, or any unplanned sudden or non-sudden release of hazardous waste or hazardous waste constituents to air, soil, or surface water which could threaten human health or the environment. Generator to service all expired fire extinguishers

Violation Description:

Failure to maintain and operate the facility to minimize the possibility of a fire, explosion, or any unplanned sudden or non-sudden release of hazardous waste or hazardous waste constituents to air, soil, or surface water which could threaten human health or the environment.

Violations

Violation Date: 10/02/2018 ***Violation Source:*** CERS
Violation Program: HW ***Violation Division:*** Fremont City Fire Department
Citation: 22 CCR 15 66265.33 - California Code of Regulations, Title 22, Chapter 15, Section(s) 66265.33
Violation Notes:

Returned to compliance on 11/06/2018. Failure to test and maintain as necessary all facility communications or alarm systems, fire protection equipment, spill control equipment, and decontamination equipment to assure its proper operation in time of emergency. Generator to conduct monthly inspections on all eyewash stations and to maintain service tags (monthly inspections)

Violation Description:

Failure to test and maintain as necessary all facility communications or alarm systems, fire protection equipment, spill control equipment, and decontamination equipment to assure its proper operation in time of emergency.

Violations

Violation Date: 11/06/2018 ***Violation Source:*** CERS
Violation Program: PBR ***Violation Division:*** Fremont City Fire Department
Citation: HSC 6.5 Multiple - California Health and Safety Code, Chapter 6.5, Section(s) Multiple
Violation Notes:

Returned to compliance on 12/04/2018. Tiered Permitting - Administration/Documentation - General Prepare a closure plan per CCR 67450.3(c)(8)(G) and (c)(11)(B) with details of content in 67450.3(c)(11)(B). The standard for closure essentially: (1)cleaning/decontamination of all equipment, tanks, containers, structures, components (2)manage residuals and equipment/component disposition properly

Violation Description:

Tiered Permitting - Administration/Documentation - General

Violations

Violation Date: 10/06/2015 ***Violation Source:*** CERS
Violation Program: HMRRP ***Violation Division:*** Fremont City Fire Department
Citation: HSC 6.95 25508.1(f) - California Health and Safety Code, Chapter 6.95, Section(s) 25508.1(f)
Violation Notes:

Returned to compliance on 04/19/2016.

Violation Description:

Failure to electronically update the business plan within 30 days of a substantial change.

Violations

Violation Date: 05/18/2022 ***Violation Source:*** CERS
Violation Program: HW ***Violation Division:*** Fremont City Fire Department
Citation: 40 CFR 1 262.34(d)(5)(iii) - U.S. Code of Federal Regulations, Title 40, Chapter 1, Section(s) 262.34(d)(5)(iii)
Violation Notes:

The person who will be signing Hazardous Waste manifests will need DOT hazardous waste training. An in-depth understanding of hazardous waste rules is needed in order to correct the numerous hazardous waste violations at the site. Contact a qualified training provider and attend training.

Violation Description:

Failure to ensure that all employees are thoroughly familiar with proper waste handling and emergency procedures, relevant to their responsibilities during normal facility operations and emergencies.

Violations

Violation Date: 10/02/2018 ***Violation Source:*** CERS
Violation Program: HW ***Violation Division:*** Fremont City Fire Department
Citation: 22 CCR 12 66262.23(a) - California Code of Regulations, Title 22, Chapter 12, Section(s) 66262.23(a)
Violation Notes:

Returned to compliance on 11/06/2018. Failure to properly complete the Uniform Hazardous Waste Manifest. Observed incomplete manifest records for 2017 and 2018: No signature from Designated Facility to verify the waste was accepted.

Violation Description:

Failure to properly complete the Uniform Hazardous Waste Manifest.

Violations

Violation Date: 05/18/2022 ***Violation Source:*** CERS
Violation Program: HW ***Violation Division:*** Fremont City Fire Department
Citation: 22 CCR 23 66273.34 - California Code of Regulations, Title 22, Chapter 23, Section(s) 66273.34
Violation Notes:

Returned to compliance on 07/06/2022. Fluorescent tubes observed in plastic cans with no closure and no labels. Obtain cardboard boxes that are intended for recycling fluorescent tubes, place the tubes in them, close, and label. Have a licensed hauler remove them as soon as possible. Also electronic waste is being stored in unmarked boxes along with CRT displays. An electronics recycler may be able to assist you. Fluorescent tubes are now in closed boxes with labels, awaiting pickup.

Violation Description:

Failure to label or mark each individual or container or the designated area of universal waste as required. 1) Waste batteries shall be marked with "Universal Waste-Battery(ies)". 2) Mercury containing equipment shall be marked with "Universal Waste -Mercury-Containing Equipment". 3) Lamps shall be marked with "Universal Waste-Lamp(s)". 4)Each electronic devices or the container or the designated area shall be marked with "Universal Waste-Electronic Device(s)". 5) Each CRTs or the container or the designated area shall be marked with "Universal Waste-CRT(s)". 6) CRT glass or the designated area shall be marked with "Universal Waste-CRT glass".

Violations

Violation Date: 10/06/2015 ***Violation Source:*** CERS
Violation Program: HW ***Violation Division:*** Fremont City Fire Department
Citation: 22 CCR 12 66262.40(a) - California Code of Regulations, Title 22, Chapter 12, Section(s) 66262.40(a)
Violation Notes:

Returned to compliance on 11/24/2015.

Violation Description:

Failure to maintain uniform hazardous waste manifest, consolidated manifest, or bills of lading copies for three years.

Evaluations

Eval Date: 07/06/2022
Violations Found: No
Eval General Type: Other/Unknown
Eval Type: Other, not routine, done by local agency
Eval Division: Fremont City Fire Department
Eval Program: HMRRP
Eval Source: CERS
Eval Notes:

Other Inspection for CUPA permit. All violations have not been corrected. Site is working towards compliance.; Note: data in [EVAL Notes] field for some records is truncated from the source.

Eval Date: 10/02/2018
Violations Found: Yes
Eval General Type: Compliance Evaluation Inspection
Eval Type: Routine done by local agency
Eval Division: Fremont City Fire Department
Eval Program: HMRRP
Eval Source: CERS
Eval Notes:

Routine Inspection for CUPA Permit; Note: data in [EVAL Notes] field for some records is truncated from the source.

Eval Date: 10/06/2015
Violations Found: Yes
Eval General Type: Compliance Evaluation Inspection
Eval Type: Routine done by local agency
Eval Division: Fremont City Fire Department
Eval Program: PBR
Eval Source: CERS
Eval Notes:

Eval Date: 03/02/2023
Violations Found: No
Eval General Type: Other/Unknown
Eval Type: Other, not routine, done by local agency
Eval Division: Fremont City Fire Department
Eval Program: PBR
Eval Source: CERS
Eval Notes:

Continuing Return To Compliance second re-inspection; Note: data in [EVAL Notes] field for some records is truncated from the source.

Eval Date: 11/06/2018
Violations Found: Yes
Eval General Type: Other/Unknown
Eval Type: Other, not routine, done by local agency
Eval Division: Fremont City Fire Department
Eval Program: HW
Eval Source: CERS
Eval Notes:

Inspection is a follow up to the routine inspection dated 10/02/2018. All violations observed during that inspection were not corrected.; Note: data in [EVAL Notes] field for some records is truncated from the source.

Eval Date: 10/06/2015
Violations Found: Yes
Eval General Type: Compliance Evaluation Inspection
Eval Type: Routine done by local agency
Eval Division: Fremont City Fire Department
Eval Program: HMRRP
Eval Source: CERS
Eval Notes:

Eval Date: 10/02/2018
Violations Found: Yes
Eval General Type: Compliance Evaluation Inspection
Eval Type: Routine done by local agency
Eval Division: Fremont City Fire Department
Eval Program: HW
Eval Source: CERS
Eval Notes:

Routine Inspection for CUPA Permit - Large Quantity Generator; Note: data in [EVAL Notes] field for some records is truncated from the source.

Eval Date: 03/02/2023
Violations Found: No
Eval General Type: Other/Unknown
Eval Type: Other, not routine, done by local agency
Eval Division: Fremont City Fire Department
Eval Program: HMRRP
Eval Source: CERS
Eval Notes:

Continuing Return To Compliance second re-inspection; Note: data in [EVAL Notes] field for some records is truncated from the source.

Eval Date: 04/29/2016
Violations Found: No
Eval General Type: Other/Unknown
Eval Type: Other, not routine, done by local agency
Eval Division: Fremont City Fire Department
Eval Program: PBR
Eval Source: CERS
Eval Notes:

Inspection is a follow up to the routine inspection dated 10/6/2015. All violations observed during that inspection were corrected.; Note: data in [EVAL Notes] field for some records is truncated from the source.

Eval Date: 05/18/2022
Violations Found: Yes
Eval General Type: Compliance Evaluation Inspection
Eval Type: Routine done by local agency
Eval Division: Fremont City Fire Department
Eval Program: HW
Eval Source: CERS
Eval Notes:

Routine Inspection for CUPA Permit; Note: data in [EVAL Notes] field for some records is truncated from the source.

Eval Date: 07/06/2022
Violations Found: No
Eval General Type: Other/Unknown
Eval Type: Other, not routine, done by local agency
Eval Division: Fremont City Fire Department
Eval Program: PBR
Eval Source: CERS
Eval Notes:

Other Inspection for CUPA permit. All violations have not been corrected.; Note: data in [EVAL Notes] field for some records is truncated from the source.

Eval Date: 10/06/2015
Violations Found: Yes
Eval General Type: Compliance Evaluation Inspection
Eval Type: Routine done by local agency
Eval Division: Fremont City Fire Department
Eval Program: HW
Eval Source: CERS
Eval Notes:

Eval Date: 05/18/2022
Violations Found: Yes
Eval General Type: Compliance Evaluation Inspection
Eval Type: Routine done by local agency
Eval Division: Fremont City Fire Department
Eval Program: PBR
Eval Source: CERS
Eval Notes:

Routine Inspection for CUPA Permit; Note: data in [EVAL Notes] field for some records is truncated from the source.

Eval Date: 11/06/2018
Violations Found: Yes
Eval General Type: Other/Unknown
Eval Type: Other, not routine, done by local agency
Eval Division: Fremont City Fire Department
Eval Program: PBR
Eval Source: CERS
Eval Notes:

Eval Date: 12/04/2018
Violations Found: No
Eval General Type: Other/Unknown
Eval Type: Other, not routine, done by local agency
Eval Division: Fremont City Fire Department
Eval Program: HW
Eval Source: CERS
Eval Notes:

Inspection is a follow up to the routine inspection dated 10/02/2018 and follow up inspection dated 11/6/2018. All violations observed during that inspection were corrected.; Note: data in [EVAL Notes] field for some records is truncated from the source.

Eval Date: 05/18/2022
Violations Found: Yes
Eval General Type: Compliance Evaluation Inspection
Eval Type: Routine done by local agency
Eval Division: Fremont City Fire Department
Eval Program: HMRRP
Eval Source: CERS
Eval Notes:

Routine Inspection for CUPA Permit; Note: data in [EVAL Notes] field for some records is truncated from the source.

Eval Date: 07/06/2022
Violations Found: No
Eval General Type: Other/Unknown
Eval Type: Other, not routine, done by local agency
Eval Division: Fremont City Fire Department
Eval Program: HW
Eval Source: CERS
Eval Notes:

Other Inspection for CUPA permit. All violations have not been corrected.; Note: data in [EVAL Notes] field for some records is truncated from the source.

Eval Date: 03/02/2023
Violations Found: No
Eval General Type: Other/Unknown
Eval Type: Other, not routine, done by local agency
Eval Division: Fremont City Fire Department
Eval Program: HW
Eval Source: CERS
Eval Notes:

Continuing Return To Compliance second re-inspection; Note: data in [EVAL Notes] field for some records is truncated from the source.

Eval Date: 10/02/2018
Violations Found: Yes
Eval General Type: Compliance Evaluation Inspection
Eval Type: Routine done by local agency
Eval Division: Fremont City Fire Department
Eval Program: PBR
Eval Source: CERS
Eval Notes:

Routine Inspection for CUPA Permit; Note: data in [EVAL Notes] field for some records is truncated from the source.

Eval Date: 04/15/2016
Violations Found: No
Eval General Type: Other/Unknown
Eval Type: Other, not routine, done by local agency
Eval Division: Fremont City Fire Department
Eval Program: PBR
Eval Source: CERS
Eval Notes:

Inspection is a follow up to the routine inspection dated 10/6/2015. All violations observed during that inspection were not corrected.; Note: data in [EVAL Notes] field for some records is truncated from the source.

Affiliations

Affil Type Desc: CUPA District
Entity Name: Fremont City Fire Department
Entity Title:
Address: P.O. Box 5006
City: Fremont
State: CA
Country:
Zip Code: 94537-5006
Phone: (510) 494-4279

Affil Type Desc: Operator
Entity Name: Enablence USA Components
Entity Title:
Address:
City:
State:
Country:
Zip Code:
Phone: (510) 226-8900

Affil Type Desc: Identification Signer
Entity Name: Robert Ransom
Entity Title: Facilities Engineer
Address:
City:
State:
Country:
Zip Code:
Phone:

Affil Type Desc: Legal Owner
Entity Name: Enablence technologies Inc.,
Entity Title:
Address: 390 March Road,
City: Ottawa
State: ON
Country: Canada

Map Key	Number of Records	Direction	Distance (mi/ft)	Elev/Diff (ft)	Site	DB

Zip Code: K2K 0G7
Phone: (613) 656-2856

Affil Type Desc: Onsite Treatment Unit Owner Operator
Entity Name: robert ransom
Entity Title: equip facility manager
Address:
City:
State:
Country:
Zip Code:
Phone:

Affil Type Desc: Parent Corporation
Entity Name: Enablence Usa
Entity Title:
Address:
City:
State:
Country:
Zip Code:
Phone:

Affil Type Desc: Property Owner
Entity Name: PSBusiness parks
Entity Title:
Address: 2316 Walsh Ave
City: Santa Clara
State: CA
Country: United States
Zip Code: 95051
Phone: (408) 915-3149

Affil Type Desc: Facility Mailing Address
Entity Name: Mailing Address
Entity Title:
Address: 2933 Bayview Dr
City: Fremont
State: CA
Country:
Zip Code: 94538
Phone:

Affil Type Desc: Document Preparer
Entity Name: Robert Ransom
Entity Title:
Address:
City:
State:
Country:
Zip Code:
Phone:

Affil Type Desc: Environmental Contact
Entity Name: Bob Ransom
Entity Title:
Address: 2933 Bayview Dr
City: Fremont
State: CA
Country:
Zip Code: 94538
Phone:

75	3 of 8	NE	0.11 / 587.82	11.38 / 6	IMATION CORP 2933 BAYVIEW DRIVE FREMONT CA 94538	EMISSIONS

Map Key	Number of Records	Direction	Distance (mi/ft)	Elev/Diff (ft)	Site	DB

1996 Criteria Data

Facility ID:	8490	***CERR Code:***	
Facility SIC Code:	3690	***TOGT:***	2.6
CO:	1	***ROGT:***	1.52
Air Basin:	SF	***COT:***	
District:	BA	***NOXT:***	
COID:	ALA	***SOXT:***	
DISN:	BAY AREA AQMD	***PMT:***	
CHAPIS:		***PM10T:***	

1996 Toxic Data

Facility ID:	8490	***COID:***	ALA
Facility SIC Code:	3690	***DISN:***	BAY AREA AQMD
CO:	1	***CHAPIS:***	
Air Basin:	SF	***CERR Code:***	
District:	BA		
TS:			
Health Risk Asmt:			
Non-Cancer Chronic Haz Ind:			
Non-Cancer Acute Haz Ind:			

Map Key	Number of Records	Direction	Distance (mi/ft)	Elev/Diff (ft)	Site	DB
75	4 of 8	NE	0.11 / 587.82	11.38 / 6	ANDEVICES INC 2933 BAYVIEW DRIVE FREMONT CA 94539	EMISSIONS

2003 Criteria Data

Facility ID:	15448	***CERR Code:***	
Facility SIC Code:	3674	***TOGT:***	.081
CO:	1	***ROGT:***	.06
Air Basin:	SF	***COT:***	
District:	BA	***NOXT:***	
COID:	ALA	***SOXT:***	
DISN:	BAY AREA AQMD	***PMT:***	0
CHAPIS:		***PM10T:***	0

2003 Toxic Data

Facility ID:	15448	***COID:***	ALA
Facility SIC Code:	3674	***DISN:***	BAY AREA AQMD
CO:	1	***CHAPIS:***	
Air Basin:	SF	***CERR Code:***	
District:	BA		
TS:			
Health Risk Asmt:			
Non-Cancer Chronic Haz Ind:			
Non-Cancer Acute Haz Ind:			

2004 Criteria Data

Facility ID:	15448	***CERR Code:***	
Facility SIC Code:	3674	***TOGT:***	.081
CO:	1	***ROGT:***	.0597522
Air Basin:	SF	***COT:***	
District:	BA	***NOXT:***	
COID:	ALA	***SOXT:***	
DISN:	BAY AREA AQMD	***PMT:***	0
CHAPIS:		***PM10T:***	0

2004 Toxic Data

Facility ID:	15448	***COID:***	ALA
Facility SIC Code:	3674	***DISN:***	BAY AREA AQMD
CO:	1	***CHAPIS:***	
Air Basin:	SF	***CERR Code:***	
District:	BA		
TS:			
Health Risk Asmt:			
Non-Cancer Chronic Haz Ind:			
Non-Cancer Acute Haz Ind:			

2005 Criteria Data

Facility ID:	15448	***CERR Code:***	
Facility SIC Code:	3674	***TOGT:***	.107
CO:	1	***ROGT:***	.0846427
Air Basin:	SF	***COT:***	
District:	BA	***NOXT:***	
COID:	ALA	***SOXT:***	
DISN:	BAY AREA AQMD	***PMT:***	0
CHAPIS:		***PM10T:***	0

2005 Toxic Data

Facility ID:	15448	***COID:***	ALA
Facility SIC Code:	3674	***DISN:***	BAY AREA AQMD
CO:	1	***CHAPIS:***	
Air Basin:	SF	***CERR Code:***	
District:	BA		
TS:			
Health Risk Asmt:			
Non-Cancer Chronic Haz Ind:			
Non-Cancer Acute Haz Ind:			

2006 Criteria Data

Facility ID:	15448	***CERR Code:***	
Facility SIC Code:	3674	***TOGT:***	.156
CO:	1	***ROGT:***	.1157085
Air Basin:	SF	***COT:***	
District:	BA	***NOXT:***	
COID:	ALA	***SOXT:***	
DISN:	BAY AREA AQMD	***PMT:***	0
CHAPIS:		***PM10T:***	0

2006 Toxic Data

Facility ID:	15448	***COID:***	ALA
Facility SIC Code:	3674	***DISN:***	BAY AREA AQMD
CO:	1	***CHAPIS:***	
Air Basin:	SF	***CERR Code:***	
District:	BA		
TS:			
Health Risk Asmt:			
Non-Cancer Chronic Haz Ind:			
Non-Cancer Acute Haz Ind:			

2007 Criteria Data

Facility ID:	15448	***CERR Code:***	
Facility SIC Code:	3674	***TOGT:***	.199

Map Key	Number of Records	Direction	Distance (mi/ft)	Elev/Diff (ft)	Site	DB

CO:	1	**ROGT:**	.1483863
Air Basin:	SF	**COT:**	
District:	BA	**NOXT:**	
COID:	ALA	**SOXT:**	
DISN:	BAY AREA AQMD	**PMT:**	0
CHAPIS:		**PM10T:**	0

2007 Toxic Data

Facility ID:	15448	**COID:**	ALA
Facility SIC Code:	3674	**DISN:**	BAY AREA AQMD
CO:	1	**CHAPIS:**	
Air Basin:	SF	**CERR Code:**	
District:	BA		
TS:			
Health Risk Asmt:			
Non-Cancer Chronic Haz Ind:			
Non-Cancer Acute Haz Ind:			

75	5 of 8	NE	0.11 / 587.82	11.38 / 6	ENABLENCE USA COMPONENT INC 2933 BAYVIEW DRIVE FREMONT CA 94539	EMISSIONS

2008 Criteria Data

Facility ID:	15448	**CERR Code:**	
Facility SIC Code:	3674	**TOGT:**	.433
CO:	1	**ROGT:**	.3263677
Air Basin:	SF	**COT:**	
District:	BA	**NOXT:**	
COID:	ALA	**SOXT:**	
DISN:	BAY AREA AQMD	**PMT:**	0
CHAPIS:		**PM10T:**	0

2008 Toxic Data

Facility ID:	15448	**COID:**	ALA
Facility SIC Code:	3674	**DISN:**	BAY AREA AQMD
CO:	1	**CHAPIS:**	
Air Basin:	SF	**CERR Code:**	
District:	BA		
TS:			
Health Risk Asmt:			
Non-Cancer Chronic Haz Ind:			
Non-Cancer Acute Haz Ind:			

2009 Criteria Data

Facility ID:	15448	**CERR Code:**	
Facility SIC Code:	3674	**TOGT:**	.38
CO:	1	**ROGT:**	.2868358
Air Basin:	SF	**COT:**	
District:	BA	**NOXT:**	
COID:	ALA	**SOXT:**	
DISN:	BAY AREA AQMD	**PMT:**	0
CHAPIS:		**PM10T:**	0

2009 Toxic Data

Facility ID:	15448	**COID:**	ALA

Facility SIC Code:	3674	**DISN:**	BAY AREA AQMD
CO:	1	**CHAPIS:**	
Air Basin:	SF	**CERR Code:**	
District:	BA		
TS:			
Health Risk Asmt:			
Non-Cancer Chronic Haz Ind:			
Non-Cancer Acute Haz Ind:			

2010 Toxic Data

Facility ID:	15448	**COID:**	ALA
Facility SIC Code:	3674	**DISN:**	BAY AREA AQMD
CO:	1	**CHAPIS:**	
Air Basin:	SF	**CERR Code:**	
District:	BA		
TS:			
Health Risk Asmt:			
Non-Cancer Chronic Haz Ind:			
Non-Cancer Acute Haz Ind:			

2011 Criteria Data

Facility ID:	15448	**CERR Code:**	
Facility SIC Code:	3674	**TOGT:**	.266
CO:	1	**ROGT:**	.2006004
Air Basin:	SF	**COT:**	
District:	BA	**NOXT:**	
COID:	ALA	**SOXT:**	
DISN:	BAY AREA AQMD	**PMT:**	0
CHAPIS:		**PM10T:**	0

2011 Toxic Data

Facility ID:	15448	**COID:**	ALA
Facility SIC Code:	3674	**DISN:**	BAY AREA AQMD
CO:	1	**CHAPIS:**	
Air Basin:	SF	**CERR Code:**	
District:	BA		
TS:			
Health Risk Asmt:			
Non-Cancer Chronic Haz Ind:			
Non-Cancer Acute Haz Ind:			

2012 Criteria Data

Facility ID:	15448	**CERR Code:**	
Facility SIC Code:	3674	**TOGT:**	.266
CO:	1	**ROGT:**	.2006004
Air Basin:	SF	**COT:**	
District:	BA	**NOXT:**	
COID:	ALA	**SOXT:**	
DISN:	BAY AREA AQMD	**PMT:**	0
CHAPIS:		**PM10T:**	0

2012 Toxic Data

Facility ID:	15448	**COID:**	ALA
Facility SIC Code:	3674	**DISN:**	BAY AREA AQMD
CO:	1	**CHAPIS:**	
Air Basin:	SF	**CERR Code:**	
District:	BA		
TS:			

Health Risk Asmt:
Non-Cancer Chronic Haz Ind:
Non-Cancer Acute Haz Ind:

2013 Criteria Data

Facility ID:	15448	***CERR Code:***	
Facility SIC Code:	3674	***TOGT:***	.24
CO:	1	***ROGT:***	.199394
Air Basin:	SF	***COT:***	
District:	BA	***NOXT:***	
COID:	ALA	***SOXT:***	
DISN:	BAY AREA AQMD	***PMT:***	0
CHAPIS:		***PM10T:***	0

2013 Toxic Data

Facility ID:	15448	***COID:***	ALA
Facility SIC Code:	3674	***DISN:***	BAY AREA AQMD
CO:	1	***CHAPIS:***	
Air Basin:	SF	***CERR Code:***	
District:	BA		
TS:			
Health Risk Asmt:			
Non-Cancer Chronic Haz Ind:			
Non-Cancer Acute Haz Ind:			

2014 Criteria Data

Facility ID:	15448	***CERR Code:***	
Facility SIC Code:	3674	***TOGT:***	.320652129
CO:	1	***ROGT:***	
Air Basin:	SF	***COT:***	
District:	BA	***NOXT:***	
COID:	ALA	***SOXT:***	
DISN:	BAY AREA AQMD	***PMT:***	.00016084
CHAPIS:		***PM10T:***	.000112588

2014 Toxic Data

Facility ID:	15448	***COID:***	ALA
Facility SIC Code:	3674	***DISN:***	BAY AREA AQMD
CO:	1	***CHAPIS:***	
Air Basin:	SF	***CERR Code:***	
District:	BA		
TS:			
Health Risk Asmt:			
Non-Cancer Chronic Haz Ind:			
Non-Cancer Acute Haz Ind:			

2015 Criteria Data

Facility ID:	15448	***CERR Code:***	
Facility SIC Code:	3674	***TOGT:***	.251432118
CO:	1	***ROGT:***	.203936498
Air Basin:	SF	***COT:***	
District:	BA	***NOXT:***	
COID:	ALA	***SOXT:***	
DISN:	BAY AREA AQMD	***PMT:***	.000126823
CHAPIS:		***PM10T:***	.000088776

2015 Toxic Data

Facility ID:	15448	**COID:**	ALA
Facility SIC Code:	3674	**DISN:**	BAY AREA AQMD
CO:	1	**CHAPIS:**	
Air Basin:	SF	**CERR Code:**	
District:	BA		
TS:			
Health Risk Asmt:			
Non-Cancer Chronic Haz Ind:			
Non-Cancer Acute Haz Ind:			

2016 Criteria Data

Facility ID:	15448	**CERR CODE:**	
Facility SIC Code:	3674	**TOGT:**	.175037792
CO:	1	**ROGT:**	.145456405152
Air Basin:	SF	**COT:**	
District:	BA	**NOXT:**	
COID:	ALA	**SOXT:**	
DISN:	BAY AREA AQMD	**PMT:**	.00007327
CHAPIS:		**PM10T:**	.000051289

2016 Toxic Data

Facility ID:	15448	**TS:**	
Facility SIC Code:	3674	**HRA:**	
CERR CODE:		**CH Index:**	
COID:	ALA	**AH Index:**	
CO:	1	**Air Basin:**	SF
DISN:	BAY AREA AQMD	**District:**	BA
CHAPIS:			

2017 Criteria Data

Facility ID:	15448	**CERR Code:**	
Facility SIC Code:	3674	**TOGT:**	.101100908
CO:	1	**ROGT:**	.084014854548
Air Basin:	SF	**COT:**	
District:	BA	**NOXT:**	
COID:	ALA	**SOXT:**	
DISN:	BAY AREA AQMD	**PMT:**	.000069467
CHAPIS:		**PM10T:**	.000048627

2017 Toxic Data

Facility ID:	15448	**COID:**	ALA
Facility SIC Code:	3674	**DISN:**	BAY AREA AQMD
CO:	1	**CHAPIS:**	
Air Basin:	SF	**CERR Code:**	
District:	BA		
TS:			
Health Risk Asmt:			
Non-Cancer Chronic Haz Ind:			
Non-Cancer Acute Haz Ind:			

2018 Criteria Data

Facility ID:	15448	**CERR Code:**	
Facility SIC Code:	3674	**TOGT:**	.088140863
CO:	1	**ROGT:**	.073245057153
Air Basin:	SF	**COT:**	
District:	BA	**NOXT:**	
COID:	ALA	**SOXT:**	

DISN: BAY AREA AQMD
CHAPIS:
PMT: .000042689
PM10T: .000029882

2018 Toxic Data

Facility ID: 15448
Facility SIC Code: 3674
CO: 1
Air Basin: SF
District: BA
TS:
Health Risk Asmt:
Non-Cancer Chronic Haz Ind:
Non-Cancer Acute Haz Ind:
COID: ALA
DISN: BAY AREA AQMD
CHAPIS:
CERR Code:

2019 Criteria Data

CO: 1
Air Basin: SF
Facility ID: 15448
District: BA
Facility SIC Code: 3674
CO ID: ALA
DISN: BAY AREA AQMD
PM10T: .000058967
TOGT: .049444597
PMT: .000084238
CHAPIS:
CERR Code:
ROGT: .041088460107
COT:
NOXT:
SOXT:

2019 Toxic Data

CO: 1
Air Basin: SF
Faccility ID: 15448
District: BA
Facility SIC Code: 3674
COID: ALA
Non-Cancer Chronic Haz Ind:
Non-Cancer Acute Haz Ind:
DISN: BAY AREA AQMD
CHAPIS:
CERR Code:
TS:
Health Risk Asmt:

2020 Criteria Data

CO: 1
Air Basin: SF
Facility ID: 15448
District: BA
Facility SIC Code: 3674
CO ID: ALA
DISN: BAY AREA AQMD
TOGT: .049444597
PMT: .000084238
PM10T: .000058967
CHAPIS:
CERR Code:
ROGT: .041088460107
COT:
NOXT:
SOXT:

2020 Toxic Data

CO: 1
Air Basin: SF
Facility ID: 15448
District: BA
Facility SIC Code: 3674
COID: ALA
Non-Cancer Chronic Haz Ind:
Non-Cancer Acute Haz Ind:
DISN: BAY AREA AQMD
CHAPIS:
CHERR Code:
TS:
Health Risk Asmt:

Map Key	Number of Records	Direction	Distance (mi/ft)	Elev/Diff (ft)	Site	DB
75	6 of 8	NE	0.11 / 587.82	11.38 / 6	METATEC 2933 BAYVIEW DRIVE FREMONT CA 94538	EMISSIONS

1997 Criteria Data

Facility ID:	8490	***CERR Code:***	
Facility SIC Code:	3695	***TOGT:***	2.4
CO:	1	***ROGT:***	2.1
Air Basin:	SF	***COT:***	
District:	BA	***NOXT:***	
COID:	ALA	***SOXT:***	
DISN:	BAY AREA AQMD	***PMT:***	
CHAPIS:		***PM10T:***	

1997 Toxic Data

Facility ID:	8490	***COID:***	ALA
Facility SIC Code:	3695	***DISN:***	BAY AREA AQMD
CO:	1	***CHAPIS:***	
Air Basin:	SF	***CERR Code:***	
District:	BA		
TS:			
Health Risk Asmt:			
Non-Cancer Chronic Haz Ind:			
Non-Cancer Acute Haz Ind:			

1998 Criteria Data

Facility ID:	8490	***CERR Code:***	
Facility SIC Code:	3690	***TOGT:***	4.2
CO:	1	***ROGT:***	2.81524
Air Basin:	SF	***COT:***	
District:	BA	***NOXT:***	
COID:	ALA	***SOXT:***	
DISN:	BAY AREA AQMD	***PMT:***	
CHAPIS:		***PM10T:***	

1998 Toxic Data

Facility ID:	8490	***COID:***	ALA
Facility SIC Code:	3690	***DISN:***	BAY AREA AQMD
CO:	1	***CHAPIS:***	
Air Basin:	SF	***CERR Code:***	
District:	BA		
TS:			
Health Risk Asmt:			
Non-Cancer Chronic Haz Ind:			
Non-Cancer Acute Haz Ind:			

1999 Criteria Data

Facility ID:	8490	***CERR Code:***	
Facility SIC Code:	3695	***TOGT:***	4.249
CO:	1	***ROGT:***	3.783384
Air Basin:	SF	***COT:***	
District:	BA	***NOXT:***	
COID:	ALA	***SOXT:***	
DISN:	BAY AREA AQMD	***PMT:***	
CHAPIS:		***PM10T:***	

Map Key	Number of Records	Direction	Distance (mi/ft)	Elev/Diff (ft)	Site	DB

1999 Toxic Data

Facility ID:	8490	***COID:***	ALA
Facility SIC Code:	3695	***DISN:***	BAY AREA AQMD
CO:	1	***CHAPIS:***	
Air Basin:	SF	***CERR Code:***	
District:	BA		
TS:			
Health Risk Asmt:			
Non-Cancer Chronic Haz Ind:			
Non-Cancer Acute Haz Ind:			

2000 Criteria Data

Facility ID:	8490	***CERR Code:***	
Facility SIC Code:	3695	***TOGT:***	4.249
CO:	1	***ROGT:***	3.79
Air Basin:	SF	***COT:***	
District:	BA	***NOXT:***	
COID:	ALA	***SOXT:***	
DISN:	BAY AREA AQMD	***PMT:***	
CHAPIS:		***PM10T:***	

2000 Toxic Data

Facility ID:	8490	***COID:***	ALA
Facility SIC Code:	3695	***DISN:***	BAY AREA AQMD
CO:	1	***CHAPIS:***	
Air Basin:	SF	***CERR Code:***	
District:	BA		
TS:			
Health Risk Asmt:			
Non-Cancer Chronic Haz Ind:			
Non-Cancer Acute Haz Ind:			

75	***7 of 8***	***NE***	***0.11 / 587.82***	***11.38 / 6***	***ENABLENCE USA COMPONENTS INC 2933 BAYVIEW DR FREMONT CA 94538-6520***	***RCRA NON GEN***

EPA Handler ID:	CAL000270452
Gen Status Universe:	No Report
Contact Name:	ROBERT RANSOM
Contact Address:	2933 BAYVIEW DR , , FREMONT , CA, 94538 ,
Contact Phone No and Ext:	510-226-8900
Contact Email:	ROBERT.RANSOM@ENABLENCE.COM
Contact Country:	
County Name:	ALAMEDA
EPA Region:	09
Land Type:	
Receive Date:	20030515
Location Latitude:	37.470382
Location Longitude:	-121.935935

Violation/Evaluation Summary

Note:	NO RECORDS: As of Apr 2023, there are no Compliance Monitoring and Enforcement (violation) records associated with this facility (EPA ID).

Handler Summary

Importer Activity:	No

Mixed Waste Generator:	No
Transporter Activity:	No
Transfer Facility:	No
Onsite Burner Exemption:	No
Furnace Exemption:	No
Underground Injection Activity:	No
Commercial TSD:	No
Used Oil Transporter:	No
Used Oil Transfer Facility:	No
Used Oil Processor:	No
Used Oil Refiner:	No
Used Oil Burner:	No
Used Oil Market Burner:	No
Used Oil Spec Marketer:	No

Hazardous Waste Handler Details

Sequence No:	1
Receive Date:	20030515
Handler Name:	ENABLENCE USA COMPONENTS INC
Source Type:	Implementer
Federal Waste Generator Code:	N
Generator Code Description:	Not a Generator, Verified

Owner/Operator Details

Owner/Operator Ind:	Current Owner	**Street No:**	
Type:	Other	**Street 1:**	2933 BAYVIEW DR
Name:	ENABLENCE USA COMPONENTS INC	**Street 2:**	
Date Became Current:		**City:**	FREMONT
Date Ended Current:		**State:**	CA
Phone:	510-226-8900	**Country:**	
Source Type:	Implementer	**Zip Code:**	94538-6520
Owner/Operator Ind:	Current Operator	**Street No:**	
Type:	Other	**Street 1:**	2933 BAYVIEW DR
Name:	ROBERT RANSOM	**Street 2:**	
Date Became Current:		**City:**	FREMONT
Date Ended Current:		**State:**	CA
Phone:	510-226-8900	**Country:**	
Source Type:	Implementer	**Zip Code:**	94538

Map Key	Number of Records	Direction	Distance (mi/ft)	Elev/Diff (ft)	Site	DB
75	8 of 8	NE	0.11 / 587.82	11.38 / 6	ENABLENCE USA COMPONENT INC FREMONT CA	PFAS IND

Status:	Inactive	**Fac Fips Code:**	06001
Industry:	Electronics Industry	**Fac Indian Cntry Flg:**	N
Compliance Status:	No Violation Identified	**Fac Derived Huc:**	18050003
EPA Programs:	CWA	**Fac Derived Wbd:**	180500041001
Federal Facility:	No	**Fac Derived Cd113:**	17
Federal Agency:	-	**Fac Derived Cb2010:**	060014415031180
Fac Snc Flg:	N	**Fac Informal Count:**	2
AIR Flag:	N	**Last Informal Action:**	1/3/2022
NPDES Flag:	Y	**Formal Action Count:**	0
SDWIS Flag:	N	**Last Formal Action:**	-
RCRAFlag:	N	**Fac Total Penalties:**	0
TRI Flag:	N	**Fac Penalty Count:**	-
GHG Flag:	N	**Date Last Penalty:**	-
TRI IDs:	-	**Last Penalty Amt:**	-
TRI Releases Trnsfrs:	-	**Fac Qtrs With Nc:**	1
TRI on Site Releases:	-	**Programs With Snc:**	0
TRI off Site Trnsfrs:	-	**Fac Percent Minority:**	82.264
TRI Reporter:	-	**Fac Pop Den:**	1695.04
Fac Imp Water Flg:	Y	**Count:**	1

Map Key	Number of Records	Direction	Distance (mi/ft)	Elev/Diff (ft)	Site	DB

Fac Major Flag:	-	**Fac County:**	ALAMEDA
Fac Active Flag:	Y	**State Other :**	
Fac Inspection Count:	0	**Region:**	09
Date Last Inspection:	-	**Latitude:**	37.47043
Days Last Inspection:	-	**Longitude:**	-121.93574
Fac Derived Tribes:	-		
AIR IDs:	-		
CAA Permit Types:	-		
CAA NAICS:	-		
CAA SICS:	-		
NPDES IDs:	CAZ505549		
CWA Permit Types:	Minor		
CWA NAICS:	-		
CWA SICS:	3661		
RCRA IDs:	-		
RCRA Permit Types:	-		
RCRA NAICS:	-		
SDWA IDs:	-		
SDWA System Types:	-		
SDWA Compliance Status:	-		
SDWA Snc Flag:	N		
Fac Collection Meth:	ADDRESS MATCHING-HOUSE NUMBER		
EJSCREEN Flag Us:	Y		
EJSCREEN Report:	https://ejscreen.epa.gov/mapper/mobile/EJSCREEN_mobile.aspx?geometry=%7B%22x%22:-121.93574,%22y%22:37.47043,%22spatialReference%22:%7B%22wkid%22:4326%7D%7D&unit=9035&areatype=&areaid=&basemap=streets&distance=1		
ECHO Facility Report:	https://echo.epa.gov/detailed-facility-report?fid=110038086923		

76	1 of 3	NE	0.11 / 596.57	11.26 / 6	**VEECO INSTRUMENTS INC** **3100 LAURELVIEW CT** **FREMONT CA 94538**	EMISSIONS

2008 Criteria Data

Facility ID:	13838	**CERR Code:**	
Facility SIC Code:	3674	**TOGT:**	.012
CO:	1	**ROGT:**	.0010968
Air Basin:	SF	**COT:**	.204
District:	BA	**NOXT:**	.087
COID:	ALA	**SOXT:**	0
DISN:	BAY AREA AQMD	**PMT:**	0
CHAPIS:		**PM10T:**	0

2008 Toxic Data

Facility ID:	13838	**COID:**	ALA
Facility SIC Code:	3674	**DISN:**	BAY AREA AQMD
CO:	1	**CHAPIS:**	
Air Basin:	SF	**CERR Code:**	
District:	BA		
TS:			
Health Risk Asmt:			
Non-Cancer Chronic Haz Ind:			
Non-Cancer Acute Haz Ind:			

2009 Criteria Data

Facility ID:	13838	**CERR Code:**	
Facility SIC Code:	3674	**TOGT:**	.012
CO:	1	**ROGT:**	.0010968
Air Basin:	SF	**COT:**	.204
District:	BA	**NOXT:**	.087
COID:	ALA	**SOXT:**	0

Map Key	Number of Records	Direction	Distance (mi/ft)	Elev/Diff (ft)	Site	DB

DISN:	BAY AREA AQMD	**PMT:**	0
CHAPIS:		**PM10T:**	0

2009 Toxic Data

Facility ID:	13838	**COID:**	ALA
Facility SIC Code:	3674	**DISN:**	BAY AREA AQMD
CO:	1	**CHAPIS:**	
Air Basin:	SF	**CERR Code:**	
District:	BA		
TS:			
Health Risk Asmt:			
Non-Cancer Chronic Haz Ind:			
Non-Cancer Acute Haz Ind:			

2010 Toxic Data

Facility ID:	13838	**COID:**	ALA
Facility SIC Code:	3674	**DISN:**	BAY AREA AQMD
CO:	1	**CHAPIS:**	
Air Basin:	SF	**CERR Code:**	
District:	BA		
TS:			
Health Risk Asmt:			
Non-Cancer Chronic Haz Ind:			
Non-Cancer Acute Haz Ind:			

76	2 of 3	NE	0.11 / 596.57	11.26 / 6	**SUNVALLEYTEK INTERNATIONAL, INC** **3100 LAURELVIEW CT -** **FREMONT CA 94538**	SSTS

EPA Region:	9
Establishment No:	100316-CA-1
Est Create Update Date:	
Est Site County:	Alameda
Est Site Country:	USA
Est Mailing Address:	3100 LAURELVIEW CT
Est Mailing Address Line 2:	-
Est Mail City:	FREMONT
Est Mail State:	CA
Est Mail Zip:	94538
Est Mail Country:	USA
Company Name:	SUNVALLEYTEK INTERNATIONAL, INC
Co Site Address Line 1:	3100 Laurelview Ct
Co Site Address Line 2:	-
Co Site City:	Fremont
Co Site State:	CA
Co Site Zip:	94538
Co Site Country:	USA
Co Mailing Address Line 1:	3100 Laurelview Ct
Co Mail Address Line 2:	-
Co Mail City:	Fremont
Co Mail State:	CA
Co Mail Zip:	94538
Co Mail Country:	USA

76	3 of 3	NE	0.11 / 596.57	11.26 / 6	**VEECO INSTRUMENTS INC** **FREMONT CA**	PFAS IND

Status:	Unknown	**Fac Fips Code:**	06001
Industry:	Electronics Industry	**Fac Indian Cntry Flg:**	N
Compliance Status:	-	**Fac Derived Huc:**	18050003

Map Key	Number of Records	Direction	Distance (mi/ft)	Elev/Diff (ft)	Site	DB

EPA Programs:	-	**Fac Derived Wbd:**	180500041001
Federal Facility:	No	**Fac Derived Cd113:**	17
Federal Agency:	-	**Fac Derived Cb2010:**	060014415031183
Fac Snc Flg:	N	**Fac Informal Count:**	0
AIR Flag:	N	**Last Informal Action:**	-
NPDES Flag:	N	**Formal Action Count:**	0
SDWIS Flag:	N	**Last Formal Action:**	-
RCRAFlag:	N	**Fac Total Penalties:**	0
TRI Flag:	N	**Fac Penalty Count:**	-
GHG Flag:	N	**Date Last Penalty:**	-
TRI IDs:	-	**Last Penalty Amt:**	-
TRI Releases Trnsfrs:	-	**Fac Qtrs With Nc:**	-
TRI on Site Releases:	-	**Programs With Snc:**	0
TRI off Site Trnsfrs:	-	**Fac Percent Minority:**	81.583
TRI Reporter:	-	**Fac Pop Den:**	1685.73
Fac Imp Water Flg:	-	**Count:**	1
Fac Major Flag:	-	**Fac County:**	ALAMEDA
Fac Active Flag:	-	**State Other :**	
Fac Inspection Count:	0	**Region:**	09
Date Last Inspection:	-	**Latitude:**	37.472278
Days Last Inspection:	-	**Longitude:**	-121.938199

Fac Derived Tribes:	-
AIR IDs:	-
CAA Permit Types:	-
CAA NAICS:	-
CAA SICS:	-
NPDES IDs:	-
CWA Permit Types:	-
CWA NAICS:	-
CWA SICS:	-
RCRA IDs:	-
RCRA Permit Types:	-
RCRA NAICS:	-
SDWA IDs:	-
SDWA System Types:	-
SDWA Compliance Status:	-
SDWA Snc Flag:	N
Fac Collection Meth:	ADDRESS MATCHING-HOUSE NUMBER
EJSCREEN Flag Us:	Y
EJSCREEN Report:	https://ejscreen.epa.gov/mapper/mobile/EJSCREEN_mobile.aspx?geometry=%7B%22x%22:-121.938199,%22y%22:37.472278,%22spatialReference%22:%7B%22wkid%22:4326%7D%7D&unit=9035&areatype=&areaid=&basemap=streets&distance=1
ECHO Facility Report:	https://echo.epa.gov/detailed-facility-report?fid=110054248462

77	*1 of 2*	***NNE***	***0.02 / 109.68***	***11.27 / 6***	***Littelfuse, Inc. 47436 FREMONT BLVD FREMONT CA 94538***	***CERS HAZ***

Site ID:	372566
Latitude:	37.475361
Longitude:	-121.942886

Regulated Programs

EI ID:	10672597	**EI Description:**	Hazardous Waste Generator
EI ID:	10672597	**EI Description:**	Chemical Storage Facilities

Violations

Violation Date:	09/12/2022	**Violation Source:**	CERS
Violation Program:	HW	**Violation Division:**	Fremont City Fire Department
Citation:	40 CFR 1 265.174 - U.S. Code of Federal Regulations, Title 40, Chapter 1, Section(s) 265.174		
Violation Notes:			

Returned to compliance on 10/10/2022. Ensure hazardous waste storage areas and containers are inspected at least weekly for possible leakage and container condition.

Violation Description:

Failure to inspect hazardous waste storage areas at least weekly and look for leaking and deteriorating containers.

Violations

Violation Date: 09/12/2022 ***Violation Source:*** CERS
Violation Program: HMRRP ***Violation Division:*** Fremont City Fire Department
Citation: HSC 6.95 25508.1(a)-(f) - California Health and Safety Code, Chapter 6.95, Section(s) 25508.1(a)-(f)
Violation Notes:

Returned to compliance on 11/22/2022. Update the HMBP to reflect storage of hazmat not previously included in past submittals. All containers 5 gallons or more should be reported, as well as the 55 gallon drum of 'CALFLO' oil. Argon inventory needs to be reduced.

Violation Description:

Failure to electronically update business plan within 30 days of any one of the following events:
A 100 percent or more increase in the quantity of a previously disclosed material.
Any handling of a previously undisclosed hazardous materials at or above reportable quantities.
A change of business address, business ownership, or business name.
A substantial change in the handler's operations that requires modification to any portion of the business plan.

Evaluations

Eval Date: 02/28/2023
Violations Found: No
Eval General Type: Other/Unknown
Eval Type: Other, not routine, done by local agency
Eval Division: Fremont City Fire Department
Eval Program: HW
Eval Source: CERS
Eval Notes:

Business closure inspection completed. This is a full closure of the facility with all haz-waste, hazmat, or either being disposed of or being moved to sister-sites. A closure work plan submitted by Milani & Associates was submitted approved late 2022. Final site walkthrough completed today- Final disposition pending for remaining hazwaste (including Torit baghouse rinsate), ph testing, and whether or not metal plating equipment (unused) will stay with building. Once confirmation of the above items is made, the site will be closed and CUPA permits and invoices will be cancelled.; Note: data in [EVAL Notes] field for some records is truncated from the source.

Eval Date: 10/10/2022
Violations Found: No
Eval General Type: Other/Unknown
Eval Type: Other, not routine, done by local agency
Eval Division: Fremont City Fire Department
Eval Program: HW
Eval Source: CERS
Eval Notes:

HWG re-inspection completed. All violations corrected.; Note: data in [EVAL Notes] field for some records is truncated from the source.

Eval Date: 09/12/2022
Violations Found: Yes
Eval General Type: Compliance Evaluation Inspection
Eval Type: Routine done by local agency
Eval Division: Fremont City Fire Department
Eval Program: HMRRP
Eval Source: CERS
Eval Notes:

Initial HMBP Inspection completed. HMBP violations were observed upon inspection. Business needs to update the HMBP to reflect current inventory.; Note: data in [EVAL Notes] field for some records is truncated from the source.

Eval Date: 09/29/2016
Violations Found: No
Eval General Type: Compliance Evaluation Inspection
Eval Type: Routine done by local agency
Eval Division: Fremont City Fire Department
Eval Program: HMRRP
Eval Source: CERS
Eval Notes:

Eval Date: 02/28/2023
Violations Found: No
Eval General Type: Other/Unknown
Eval Type: Other, not routine, done by local agency
Eval Division: Fremont City Fire Department
Eval Program: HMRRP
Eval Source: CERS
Eval Notes:

Business closure inspection completed. This is a full closure of the facility with all haz-waste, hazmat, or either being disposed of or being moved to sister-sites. A closure work plan submitted by Milani & Associates was submitted approved late 2022. Final site walkthrough completed today- Final disposition pending for remaining hazwaste (including Torit baghouse rinsate), ph testing, and whether or not metal plating equipment (unused) will stay with building. Once confirmation of the above items is made, the site will be closed and CUPA permits and invoices will be cancelled.; Note: data in [EVAL Notes] field for some records is truncated from the source.

Eval Date: 09/12/2022
Violations Found: Yes
Eval General Type: Compliance Evaluation Inspection
Eval Type: Routine done by local agency
Eval Division: Fremont City Fire Department
Eval Program: HW
Eval Source: CERS
Eval Notes:

Initial CESQG Inspection completed. Waste management was well-organized; one violation was observed while on site.; Note: data in [EVAL Notes] field for some records is truncated from the source.

Eval Date: 09/29/2016
Violations Found: No
Eval General Type: Compliance Evaluation Inspection
Eval Type: Routine done by local agency
Eval Division: Fremont City Fire Department
Eval Program: HW
Eval Source: CERS
Eval Notes:

Affiliations

Affil Type Desc: Facility Mailing Address
Entity Name: Mailing Address
Entity Title:
Address: 47436 Fremont Blvd.
City: Fremont
State: CA
Country:
Zip Code: 94538
Phone:

Affil Type Desc: Document Preparer
Entity Name: Robin Adair
Entity Title:
Address:
City:
State:

Country:	
Zip Code:	
Phone:	
Affil Type Desc:	Property Owner
Entity Name:	Prologis Limited Partnership
Entity Title:	
Address:	3353 Gateway Blvd.
City:	Fremont
State:	CA
Country:	United States
Zip Code:	94538
Phone:	(510) 661-4000
Affil Type Desc:	Environmental Contact
Entity Name:	SERGIO FUENTES
Entity Title:	
Address:	47436 Fremont Blvd.
City:	Fremont
State:	CA
Country:	
Zip Code:	94538
Phone:	
Affil Type Desc:	Legal Owner
Entity Name:	Littelfuse, Inc.
Entity Title:	
Address:	8755 W. Higgins Road Ste. 500
City:	Chicago
State:	IL
Country:	United States
Zip Code:	60631
Phone:	(773) 628-1000
Affil Type Desc:	CUPA District
Entity Name:	Fremont City Fire Department
Entity Title:	
Address:	P.O. Box 5006
City:	Fremont
State:	CA
Country:	
Zip Code:	94537-5006
Phone:	(510) 494-4279
Affil Type Desc:	Operator
Entity Name:	Llittelfuse, Inc.
Entity Title:	
Address:	
City:	
State:	
Country:	
Zip Code:	
Phone:	(773) 628-0924
Affil Type Desc:	Identification Signer
Entity Name:	Robin Adair
Entity Title:	EHS Consultant
Address:	
City:	
State:	
Country:	
Zip Code:	
Phone:	
Affil Type Desc:	Parent Corporation
Entity Name:	Littelfuse, Inc.
Entity Title:	
Address:	
City:	

Map Key	Number of Records	Direction	Distance (mi/ft)	Elev/Diff (ft)	Site	DB

State:
Country:
Zip Code:
Phone:

Coordinates

Env Int Type Code:	HWG	**Longitude:**	-121.942890
Program ID:	10672597	**Coord Name:**	
Latitude:	37.475360	**Ref Point Type Desc:**	Center of a facility or station.

77	2 of 2	NNE	0.02 / 109.68	11.27 / 6	**LITTELFUSE INC** **47436 FREMONT BLVD** **FREMONT CA 94538-6503**	**RCRA NON GEN**

EPA Handler ID:	CAL000417639
Gen Status Universe:	No Report
Contact Name:	SERGIO FUENTES
Contact Address:	47436 , FREMONT BLVD , , FREMONT , CA, 94538-6503 , US
Contact Phone No and Ext:	650-779-7419
Contact Email:	SFUENTES@LITTELFUSE.COM
Contact Country:	US
County Name:	ALAMEDA
EPA Region:	09
Land Type:	Private
Receive Date:	20200324
Location Latitude:	37.494487
Location Longitude:	-121.948075

Violation/Evaluation Summary

Note: NO RECORDS: As of Apr 2023, there are no Compliance Monitoring and Enforcement (violation) records associated with this facility (EPA ID).

Handler Summary

Importer Activity:	No
Mixed Waste Generator:	No
Transporter Activity:	No
Transfer Facility:	No
Onsite Burner Exemption:	No
Furnace Exemption:	No
Underground Injection Activity:	No
Commercial TSD:	No
Used Oil Transporter:	No
Used Oil Transfer Facility:	No
Used Oil Processor:	No
Used Oil Refiner:	No
Used Oil Burner:	No
Used Oil Market Burner:	No
Used Oil Spec Marketer:	No

Hazardous Waste Handler Details

Sequence No:	1
Receive Date:	20160602
Handler Name:	LITTLEFUSE INC
Source Type:	Implementer
Federal Waste Generator Code:	N
Generator Code Description:	Not a Generator, Verified

Hazardous Waste Handler Details

Sequence No: 1
Receive Date: 20200324
Handler Name: LITTELFUSE INC
Source Type: Notification
Federal Waste Generator Code: N
Generator Code Description: Not a Generator, Verified

Owner/Operator Details

Owner/Operator Ind: Current Owner
Type: Private
Name: LITTELFUSE INC
Date Became Current:
Date Ended Current:
Phone: 773-628-1000
Source Type: Notification
Street No: 8755
Street 1: W HIGGINS RD STE 500
Street 2:
City: CHICAGO
State: CA
Country: US
Zip Code: 60631-2701

Owner/Operator Ind: Current Operator
Type: Other
Name: ROBIN ADAIR
Date Became Current:
Date Ended Current:
Phone: 650-714-4269
Source Type: Implementer
Street No:
Street 1: 47436 FREMONT BLVD.
Street 2:
City: FREMONT
State: CA
Country:
Zip Code: 94538-0000

Owner/Operator Ind: Current Operator
Type: Private
Name: LITTELFUSE INC
Date Became Current:
Date Ended Current:
Phone: 773-628-1000
Source Type: Notification
Street No: 8755
Street 1: W HIGGINS RD STE 500
Street 2:
City: CHICAGO
State: CA
Country: US
Zip Code: 60631-2701

Owner/Operator Ind: Current Owner
Type: Other
Name: LITTLEFUSE INC
Date Became Current:
Date Ended Current:
Phone: 773-628-1000
Source Type: Implementer
Street No:
Street 1: 8755 W HIGGINS RD STE 500
Street 2:
City: CHICAGO
State: CA
Country:
Zip Code: 60631-2701

Historical Handler Details

Receive Dt: 20160602
Generator Code Description: Not a Generator, Verified
Handler Name: LITTLEFUSE INC

---

78 | **1 of 11** | **NNE** | **0.04 / 226.24** | **10.95 / 6** | **OPSYS U S CORP**
47375 FREMONT BLVD
FREMONT CA 94538 | **RCRA SQG**

EPA Handler ID: CA0000192864
Gen Status Universe: Small Quantity Generator
Contact Name: CHUCK MONACH
Contact Address: 47375 FREMONT BLVD , , FREMONT , CA, 94538 , US
Contact Phone No and Ext: 510-440-2525
Contact Email:
Contact Country: US
County Name: ALAMEDA
EPA Region: 09
Land Type: Private
Receive Date: 20011011
Location Latitude: 37.476603
Location Longitude: -121.944677

Violation/Evaluation Summary

Note: NO RECORDS: As of Apr 2023, there are no Compliance Monitoring and Enforcement (violation) records associated with this facility (EPA ID).

Handler Summary

Importer Activity:	No
Mixed Waste Generator:	No
Transporter Activity:	No
Transfer Facility:	No
Onsite Burner Exemption:	No
Furnace Exemption:	No
Underground Injection Activity:	No
Commercial TSD:	No
Used Oil Transporter:	No
Used Oil Transfer Facility:	No
Used Oil Processor:	No
Used Oil Refiner:	No
Used Oil Burner:	No
Used Oil Market Burner:	No
Used Oil Spec Marketer:	No

Hazardous Waste Handler Details

Sequence No:	1
Receive Date:	20011011
Handler Name:	OPSYS U S CORP
Federal Waste Generator Code:	2
Generator Code Description:	Small Quantity Generator
Source Type:	Notification

Waste Code Details

Hazardous Waste Code:	D002
Waste Code Description:	CORROSIVE WASTE
Hazardous Waste Code:	F003
Waste Code Description:	THE FOLLOWING SPENT NONHALOGENATED SOLVENTS: XYLENE, ACETONE, ETHYL ACETATE, ETHYL BENZENE, ETHYL ETHER, METHYL ISOBUTYL KETONE, N-BUTYL ALCOHOL, CYCLOHEXANONE, AND METHANOL; ALL SPENT SOLVENT MIXTURES/BLENDS CONTAINING, BEFORE USE, ONLY THE ABOVE SPENT NONHALOGENATED SOLVENTS; AND ALL SPENT SOLVENT MIXTURES/BLENDS CONTAINING, BEFORE USE, ONE OR MORE OF THE ABOVE NONHALOGENATED SOLVENTS, AND A TOTAL OF TEN PERCENT OR MORE (BY VOLUME) OF ONE OR MORE OF THOSE SOLVENTS LISTED IN F001, F002, F004, AND F005; AND STILL BOTTOMS FROM THE RECOVERY OF THESE SPENT SOLVENTS AND SPENT SOLVENT MIXTURES.
Hazardous Waste Code:	D001
Waste Code Description:	IGNITABLE WASTE
Hazardous Waste Code:	U002
Waste Code Description:	2-PROPANONE (I) (OR) ACETONE (I)
Hazardous Waste Code:	U134
Waste Code Description:	HYDROFLUORIC ACID (C,T) (OR) HYDROGEN FLUORIDE (C,T)

Owner/Operator Details

Owner/Operator Ind:	Current Owner	***Street No:***	
Type:	Private	***Street 1:***	76970 OCOTILLO CT
Name:	SUNNYSIDE DEVELOPMENT CO L L C	***Street 2:***	
Date Became Current:		***City:***	FREMONT
Date Ended Current:		***State:***	CA

Map Key	Number of Records	Direction	Distance (mi/ft)	Elev/Diff (ft)	Site	DB

Phone: 510-490-3008 **Country:**
Source Type: Notification **Zip Code:** 94538

78 **2 of 11** **NNE** **0.04 / 226.24** **10.95 / 6** **ATG INC**
47375-B FREMONT BLVD
FREMONT CA 94538
INSP
COMP ENF

EPA ID: CAL000126886 **County:** ALAMEDA
Geotracker Address: 47375-B FREMONT BLVD **Geotracker Lat:** 37.47634
Geotracker City: FREMONT **Geotracker Long:** -121.945288
Report URL: https://www.envirostor.dtsc.ca.gov/public/eerp_profile_report?global_id=3002665

Inspection Information

Inspection Type: Compliance Evaluation Inspection - Standardized Permit
Violations: Class 1, Class 2, Minor
Inspection Date: 8/14/1998
Return to Compliance: 7/13/1999
Report Sent Date: 10/16/1998

Inspection Type: Compliance Evaluation Inspection - Transporter
Violations: No Violations
Inspection Date: 7/29/1999
Return to Compliance:
Report Sent Date: 10/13/1999

Inspection Type: Compliance Evaluation Inspection - Standardized Permit
Violations: No Violations
Inspection Date: 7/29/1999
Return to Compliance:
Report Sent Date: 10/13/1999

Enforcement Information (ENVIROSTOR ICE Sites Data Download)

Enforcement Type: Final Administrative Settlement (310)
Enforcement Date: 7/13/1999

Enforcement Type: Enforcement Order Issued (210)
Enforcement Date: 7/13/1999

Permitting

Site Code: 200694 **Assembly District:** 25
Program Type: HAZARDOUS WASTE FACILITY **Senate District:** 10
Facility Type: HIST PERMITTED **Census Tract:** 6001441503
Calenviro Screen Percentile Sc: 40-45%
Site Facility Type: CLOSED - PERMIT AUTHORITY: Standardized
Facility History:

Allied Technology Group, Inc. (ATG) treated lighting wastes of fluorescent lamps, high intensity discharge (HID) lamps, and ballasts in Fremont, California since 1994. ATG first operated its facility under a Research, Development and Demonstration Variance issued by the Department of Toxic Substances Control on March 11, 1994. The variance allowed ATG to operate the facility to determine the optimal conditions for the treatment of hazardous lighting wastes. Management of lighting wastes is a non-RCRA hazardous waste regulated by the State of California. The waste treatment processes yielded recyclable components such as glass, aluminum, copper and elemental mercury that would otherwise be unrecoverable.

While ATG's application for a Standardized Permit was being processed, DTSC issued ATG a Consent Order on May 24, 1996 to allow them to continue the activities authorized under their variance. On November 1, 2000, DTSC issued ATG a Series A Standardized Hazardous Waste Facility Permit (Permit) to allow them to treat and store hazardous waste. The Permit was valid for 10 years. The Permit authorized ATG to receive and recycle spent fluorescent and high intensity lamps, and other universal wastes. On June 19, 2001, ATG notified DTSC of the closure of the facility due to loss of its lease. The recycling operations ceased during the week ending June 15, 2001.

On August 28, 2001, ATG submitted a Facility Closure Report Certification. The closure report certified that the facility was closed in accordance with the approved Closure Plan dated June 27, 2000. The facility closure activities included decontamination of the building and equipment, confirmation sampling and analysis, and shipment of hazardous wastes generated during decontamination to appropriate disposal facility Closure sampling analysis indicated that decontamination of the building and equipment has been accomplished to either non-detect or background levels.

On October 4, 2001, DTSC approved the closure report and considered ATG to be officially closed.

DTSC Investigation Compliance Enforcement Sites

Envirostor ID:	3002665	***Site Type:***	INSPECTION
Status:	No Action	***Latitude:***	37.47634
FID Ice Sites Sp:	71	***Longitude:***	-121.945288
FID T1:	5177		
Local Enviro Screen 3.0 Tract:	6001441503		
Local Env Screen 3.0 PctIran:	41 - 45%		

Site Details from REST Service

Envirostor ID:	3002665	***Latitude:***	37.47634
Status:	No Action	***Longitude:***	-121.945288
Site Type:	INSPECTION		

Site Details (Download)

Envirostor ID:	3002665	***Address:***	
Site Type:	INSPECTION	***City:***	
Status:	No Action	***Zip:***	
County:			
Project Name:			

---

78 | ***3 of 11*** | ***NNE*** | ***0.04 / 226.24*** | ***10.95 / 6*** | ***ATG INC***
47375-B FREMONT BLVD
FREMONT CA 945380000 | ***ENVIROSTOR***

Estor/EPA ID:	CAL000126886	***Assembly District:***	24
Site Code:	200694	***Senate District:***	10
Nat Priority List:		***Permit Renewal Lead:***	
APN:		***Public Partici Spclst:***	
Census Tract:	6001441503	***Project Manager:***	
Site Type:	CLOSED - PERMIT AUTHORITY: Standardized	***County:***	ALAMEDA
Address Description:	47375-B FREMONT BLVD	***Latitude:***	37.47634
Office:		***Longitude:***	-121.945288
Special Program:		***Acres:***	
Funding:		***Supervisor:***	
Cleanup Status:			
Cleanup Oversight Agencies:			
School District:			
Past Use that Caused Contam:			
Potential Media Affected:			
Potential Contamin of Concern:			

Site History:

Allied Technology Group, Inc. (ATG) treated lighting wastes of fluorescent lamps, high intensity discharge (HID) lamps, and ballasts in Fremont, California since 1994. ATG first operated its facility under a Research, Development and Demonstration Variance issued by the Department of Toxic Substances Control on March 11, 1994. The variance allowed ATG to operate the facility to determine the optimal conditions for the treatment of hazardous lighting wastes. Management of lighting wastes is a non-RCRA hazardous waste regulated by the State of California. The waste treatment processes yielded recyclable components such as glass, aluminum, copper and elemental mercury that would otherwise be unrecoverable.

While ATG's application for a Standardized Permit was being processed, DTSC issued ATG a Consent Order on May 24, 1996 to allow them to continue the activities authorized under their variance. On November 1, 2000, DTSC issued ATG a Series A Standardized Hazardous Waste Facility Permit (Permit) to allow them to treat and store hazardous waste. The Permit was valid for 10 years. The Permit authorized ATG to receive and recycle spent fluorescent and high intensity lamps, and other universal wastes. On June 19, 2001, ATG notified DTSC of the closure of the facility due to loss of its lease. The recycling operations ceased during the week ending June 15, 2001.

On August 28, 2001, ATG submitted a Facility Closure Report Certification. The closure report certified that the facility was closed in accordance with the approved Closure Plan dated June 27, 2000. The facility closure activities included decontamination of the building and equipment, confirmation sampling and analysis, and shipment of hazardous wastes generated during decontamination to appropriate disposal facility Closure sampling analysis

indicated that decontamination of the building and equipment has been accomplished to either non-detect or background levels.

On October 4, 2001, DTSC approved the closure report and considered ATG to be officially closed.

Status: CLOSED
Program Type: HAZ WASTE - Standardized
CalEnviroScreen Score: 40-45%
Summary Link: https://www.envirostor.dtsc.ca.gov/public/hwmp_profile_report?global_id=CAL000126886

Status: NO ACTION
Program Type: INSPECTION
CalEnviroScreen Score: 40-45%
Summary Link: https://www.envirostor.dtsc.ca.gov/public/eerp_profile_report?global_id=3002665

Permit Units - Completed Activities

Date: 8/7/2000
Event Description: NEW OPERATING PERMIT - DRAFT PERMIT
Unit: MULTIPLE UNITS
Doc Link: https://www.hwmpenvirostor.dtsc.ca.gov/public/site_documents/6869687736/7%5FAllied%20Tech%5FDraft%20standard%20hazs%20waste%20facility%20permit%5F08%2E07%2E2000.pdf
Unit Link: https://www.envirostor.dtsc.ca.gov/public/hwmp_showunits?cmd=showpaunits&global_id=CAL000126886&link_key=129

Date: 8/23/2000
Event Description: NEW OPERATING PERMIT - PUBLIC COMMENT (BEGIN)
Unit: MULTIPLE UNITS
Doc Link: https://www.hwmpenvirostor.dtsc.ca.gov/public/site_documents/8823743522/8%5FAllied%20Tech%5FPublic%20Notice%20Fact%20Sheet%5F08%2E01%2E2000.pdf
Unit Link: https://www.envirostor.dtsc.ca.gov/public/hwmp_showunits?cmd=showpaunits&global_id=CAL000126886&link_key=129

Date: 10/31/2010
Event Description: NEW OPERATING PERMIT - FINAL PERMIT (EXPIRES)
Unit: MULTIPLE UNITS
Doc Link:
Unit Link: https://www.envirostor.dtsc.ca.gov/public/hwmp_showunits?cmd=showpaunits&global_id=CAL000126886&link_key=129

Date: 10/9/2000
Event Description: NEW OPERATING PERMIT - PUBLIC COMMENT (END)
Unit: MULTIPLE UNITS
Doc Link:
Unit Link: https://www.envirostor.dtsc.ca.gov/public/hwmp_showunits?cmd=showpaunits&global_id=CAL000126886&link_key=129

Date: 11/1/2000
Event Description: NEW OPERATING PERMIT - FINAL PERMIT
Unit: MULTIPLE UNITS
Doc Link: https://www.hwmpenvirostor.dtsc.ca.gov/public/site_documents/1755826652/10%5FAllied%20Tech%5FFinal%20Standarized%20Haz%20Waste%20Facility%20Permit%5F11%2E01%2E2000.pdf
Unit Link: https://www.envirostor.dtsc.ca.gov/public/hwmp_showunits?cmd=showpaunits&global_id=CAL000126886&link_key=129

Date: 11/1/2000
Event Description: NEW OPERATING PERMIT - FINAL PERMIT (EFFECTIVE)
Unit: MULTIPLE UNITS
Doc Link:
Unit Link: https://www.envirostor.dtsc.ca.gov/public/hwmp_showunits?cmd=showpaunits&global_id=CAL000126886&link_key=129

Date: 11/13/1995
Event Description: NEW OPERATING PERMIT - APPLICATION PART B RECEIVED
Unit: MULTIPLE UNITS
Doc Link: https://www.envirostor.dtsc.ca.gov/public/hwmp_final_documents?global_id=CAL000126886&link_key=129&document_category=INITIAL+PART+B+RECEIVED&event_description=New+Operating+Permit+%2D+APPLICATION+PART+B+RECEIVED+&mytype=pa
Unit Link: https://www.envirostor.dtsc.ca.gov/public/hwmp_showunits?

cmd=showpaunits&global_id=CAL000126886&link_key=129

Units Undergoing Closure

Date: 10/4/2001
Event Description: CLOSURE FINAL - ISSUE CLOSURE VERIFICATION
Unit: MULTIPLE UNITS
Doc Link:

Date: 10/4/2001
Event Description: CLOSURE FINAL - RECEIVE CLOSURE CERTIFICATION
Unit: MULTIPLE UNITS
Doc Link: https://www.envirostor.dtsc.ca.gov/public/hwmp_final_documents?global_id=CAL000126886&link_key=134&document_category=CLOSURE+CERTIFICATION&event_description=Closure+Final+%2D+RECEIVE+CLOSURE+CERTIFICATION+&mytype=pa

---

78 | ***4 of 11*** | ***NNE*** | ***0.04 / 226.24*** | ***10.95 / 6*** | ***ATG INC***
47375-B FREMONT BLVD
FREMONT CA 945380000 | ***HWP***

Estor/EPA ID: CAL000126886
Nat Priority List:
Census Tract: 6001441503
Permit Renewl Lead:
Project Manager:
Site Code: 200694
Cleanup Status:
Cleanup Oversight Agencies:
Assembly District: 24
Senate District: 10
School District:
Office:
Public Participatn Spclst:
Special Program:
Funding:
Site Type: CLOSED
- PERMIT AUTHORITY: Standardized
APN:
Past Use that Caused Contam:
Potential Media Affected:
Potential Contaminants of Concern:

Acres:
Supervisor:
County: ALAMEDA
Latitude: 37.47634
Longitude: -121.945288

Site History:

Allied Technology Group, Inc. (ATG) treated lighting wastes of fluorescent lamps, high intensity discharge (HID) lamps, and ballasts in Fremont, California since 1994. ATG first operated its facility under a Research, Development and Demonstration Variance issued by the Department of Toxic Substances Control on March 11, 1994. The variance allowed ATG to operate the facility to determine the optimal conditions for the treatment of hazardous lighting wastes. Management of lighting wastes is a non-RCRA hazardous waste regulated by the State of California. The waste treatment processes yielded recyclable components such as glass, aluminum, copper and elemental mercury that would otherwise be unrecoverable.

While ATG's application for a Standardized Permit was being processed, DTSC issued ATG a Consent Order on May 24, 1996 to allow them to continue the activities authorized under their variance. On November 1, 2000, DTSC issued ATG a Series A Standardized Hazardous Waste Facility Permit (Permit) to allow them to treat and store hazardous waste. The Permit was valid for 10 years. The Permit authorized ATG to receive and recycle spent fluorescent and high intensity lamps, and other universal wastes. On June 19, 2001, ATG notified DTSC of the closure of the facility due to loss of its lease. The recycling operations ceased during the week ending June 15, 2001.

On August 28, 2001, ATG submitted a Facility Closure Report Certification. The closure report certified that the facility was closed in accordance with the approved Closure Plan dated June 27, 2000. The facility closure activities included decontamination of the building and equipment, confirmation sampling and analysis, and shipment of hazardous wastes generated during decontamination to appropriate disposal facility Closure sampling analysis indicated that decontamination of the building and equipment has been accomplished to either non-detect or background levels.

On October 4, 2001, DTSC approved the closure report and considered ATG to be officially closed.

Status: NO ACTION
Program Type: INSPECTION
CalEnviroScreen Score: 40-45%
Summary Link: https://www.envirostor.dtsc.ca.gov/public/eerp_profile_report?global_id=3002665

Status: CLOSED
Program Type: HAZ WASTE - Standardized
CalEnviroScreen Score: 40-45%
Summary Link: https://www.envirostor.dtsc.ca.gov/public/hwmp_profile_report?global_id=CAL000126886

Permit Units - Completed Activities

Event Description: NEW OPERATING PERMIT - DRAFT PERMIT
Date: 8/7/2000
Unit: MULTIPLE UNITS
Doc Link: https://www.hwmpenvirostor.dtsc.ca.gov/public/site_documents/6869687736/7%5FAllied%20Tech%5FDraft%20standard%20hazs%20waste%20facility%20permit%5F08%2E07%2E2000.pdf
Unit Link: https://www.envirostor.dtsc.ca.gov/public/hwmp_showunits?cmd=showpaunits&global_id=CAL000126886&link_key=129

Event Description: NEW OPERATING PERMIT - FINAL PERMIT (EFFECTIVE)
Date: 11/1/2000
Unit: MULTIPLE UNITS
Doc Link:
Unit Link: https://www.envirostor.dtsc.ca.gov/public/hwmp_showunits?cmd=showpaunits&global_id=CAL000126886&link_key=129

Event Description: NEW OPERATING PERMIT - APPLICATION PART B RECEIVED
Date: 11/13/1995
Unit: MULTIPLE UNITS
Doc Link: https://www.envirostor.dtsc.ca.gov/public/hwmp_final_documents?global_id=CAL000126886&link_key=129&document_category=INITIAL+PART+B+RECEIVED&event_description=New+Operating+Permit+%2D+APPLICATION+PART+B+RECEIVED+&mytype=pa
Unit Link: https://www.envirostor.dtsc.ca.gov/public/hwmp_showunits?cmd=showpaunits&global_id=CAL000126886&link_key=129

Event Description: NEW OPERATING PERMIT - PUBLIC COMMENT (END)
Date: 10/9/2000
Unit: MULTIPLE UNITS
Doc Link:
Unit Link: https://www.envirostor.dtsc.ca.gov/public/hwmp_showunits?cmd=showpaunits&global_id=CAL000126886&link_key=129

Event Description: NEW OPERATING PERMIT - FINAL PERMIT
Date: 11/1/2000
Unit: MULTIPLE UNITS
Doc Link: https://www.hwmpenvirostor.dtsc.ca.gov/public/site_documents/1755826652/10%5FAllied%20Tech%5FFinal%20Standarized%20Haz%20Waste%20Facility%20Permit%5F11%2E01%2E2000.pdf
Unit Link: https://www.envirostor.dtsc.ca.gov/public/hwmp_showunits?cmd=showpaunits&global_id=CAL000126886&link_key=129

Event Description: NEW OPERATING PERMIT - FINAL PERMIT (EXPIRES)
Date: 10/31/2010
Unit: MULTIPLE UNITS
Doc Link:
Unit Link: https://www.envirostor.dtsc.ca.gov/public/hwmp_showunits?cmd=showpaunits&global_id=CAL000126886&link_key=129

Event Description: NEW OPERATING PERMIT - PUBLIC COMMENT (BEGIN)
Date: 8/23/2000
Unit: MULTIPLE UNITS
Doc Link: https://www.hwmpenvirostor.dtsc.ca.gov/public/site_documents/8823743522/8%5FAllied%20Tech%5FPublic%20Notice%20Fact%20Sheet%5F08%2E01%2E2000.pdf
Unit Link: https://www.envirostor.dtsc.ca.gov/public/hwmp_showunits?cmd=showpaunits&global_id=CAL000126886&link_key=129

Units Undergoing Closure

Event Description: CLOSURE FINAL - RECEIVE CLOSURE CERTIFICATION
Date: 10/4/2001
Unit: MULTIPLE UNITS

Map Key	Number of Records	Direction	Distance (mi/ft)	Elev/Diff (ft)	Site	DB

Doc Link: https://www.envirostor.dtsc.ca.gov/public/hwmp_final_documents?global_id=CAL000126886&link_key=134&document_category=CLOSURE+CERTIFICATION&event_description=Closure+Final+%2D+RECEIVE+CLOSURE+CERTIFICATION+&mytype=pa

Event Description: CLOSURE FINAL - ISSUE CLOSURE VERIFICATION
Date: 10/4/2001
Unit: MULTIPLE UNITS
Doc Link:

78	5 of 11	NNE	0.04 / 226.24	10.95 / 6	ALLIED TECHNOLOGY GROUP 47375 FREMONT BLVD FREMONT CA 94538	EMISSIONS

1999 Toxic Data

Facility ID:	9389	**COID:**	ALA
Facility SIC Code:	3641	**DISN:**	BAY AREA AQMD
CO:	1	**CHAPIS:**	
Air Basin:	SF	**CERR Code:**	
District:	BA		
TS:			
Health Risk Asmt:			
Non-Cancer Chronic Haz Ind:			
Non-Cancer Acute Haz Ind:			

2000 Toxic Data

Facility ID:	9389	**COID:**	ALA
Facility SIC Code:	3641	**DISN:**	BAY AREA AQMD
CO:	1	**CHAPIS:**	
Air Basin:	SF	**CERR Code:**	
District:	BA		
TS:			
Health Risk Asmt:			
Non-Cancer Chronic Haz Ind:			
Non-Cancer Acute Haz Ind:			

78	6 of 11	NNE	0.04 / 226.24	10.95 / 6	OPSYS US CORPORATION 47375 FREMONT BLVD FREMONT CA 94538	EMISSIONS

2002 Criteria Data

Facility ID:	13385	**CERR Code:**	
Facility SIC Code:	3674	**TOGT:**	.461
CO:	1	**ROGT:**	.37033
Air Basin:	SF	**COT:**	
District:	BA	**NOXT:**	
COID:	ALA	**SOXT:**	
DISN:	BAY AREA AQMD	**PMT:**	0
CHAPIS:		**PM10T:**	0

2002 Toxic Data

Facility ID:	13385	**COID:**	ALA
Facility SIC Code:	3674	**DISN:**	BAY AREA AQMD
CO:	1	**CHAPIS:**	
Air Basin:	SF	**CERR Code:**	
District:	BA		
TS:			
Health Risk Asmt:			

Non-Cancer Chronic Haz Ind:
Non-Cancer Acute Haz Ind:

2003 Criteria Data

Facility ID:	13385	***CERR Code:***	
Facility SIC Code:	3674	***TOGT:***	.461
CO:	1	***ROGT:***	.36
Air Basin:	SF	***COT:***	
District:	BA	***NOXT:***	
COID:	ALA	***SOXT:***	
DISN:	BAY AREA AQMD	***PMT:***	0
CHAPIS:		***PM10T:***	0

2003 Toxic Data

Facility ID:	13385	***COID:***	ALA
Facility SIC Code:	3674	***DISN:***	BAY AREA AQMD
CO:	1	***CHAPIS:***	
Air Basin:	SF	***CERR Code:***	
District:	BA		
TS:			
Health Risk Asmt:			
Non-Cancer Chronic Haz Ind:			
Non-Cancer Acute Haz Ind:			

Map Key	Number of Records	Direction	Distance (mi/ft)	Elev/Diff (ft)	Site	DB
78	7 of 11	NNE	0.04 / 226.24	10.95 / 6	AVAR CONSTRUCTION INC 47375 FREMONT BLVD FREMONT CA 94538	RCRA NON GEN

EPA Handler ID:	CAL000308368
Gen Status Universe:	No Report
Contact Name:	JOHN LAZORCHAK
Contact Address:	440 , EAGLE ROCK AVE , , ROSELAND , NJ, 07068 , US
Contact Phone No and Ext:	973-244-5995 x120
Contact Email:	JOHN.LAZORCHAK@AVARCONSTRUCTION.COM
Contact Country:	US
County Name:	ALAMEDA
EPA Region:	09
Land Type:	
Receive Date:	20211220
Location Latitude:	37.476603
Location Longitude:	-121.944677

Violation/Evaluation Summary

Note: NO RECORDS: As of Apr 2023, there are no Compliance Monitoring and Enforcement (violation) records associated with this facility (EPA ID).

Handler Summary

Importer Activity:	No
Mixed Waste Generator:	No
Transporter Activity:	No
Transfer Facility:	No
Onsite Burner Exemption:	No
Furnace Exemption:	No
Underground Injection Activity:	No
Commercial TSD:	No
Used Oil Transporter:	No
Used Oil Transfer Facility:	No
Used Oil Processor:	No
Used Oil Refiner:	No

Used Oil Burner: No
Used Oil Market Burner: No
Used Oil Spec Marketer: No

Hazardous Waste Handler Details

Sequence No: 1
Receive Date: 20060627
Handler Name: AVAR CONSTRUCTION INC
Source Type: Implementer
Federal Waste Generator Code: N
Generator Code Description: Not a Generator, Verified

Hazardous Waste Handler Details

Sequence No: 2
Receive Date: 20210826
Handler Name: AVAR CONSTRUCTION INC
Source Type: Implementer
Federal Waste Generator Code: N
Generator Code Description: Not a Generator, Verified

Hazardous Waste Handler Details

Sequence No: 1
Receive Date: 20211220
Handler Name: AVAR CONSTRUCTION INC
Source Type: Deactivation
Federal Waste Generator Code: N
Generator Code Description: Not a Generator, Verified

Owner/Operator Details

Owner/Operator Ind: Current Owner
Type: Other
Name: AVAR CONSTRUCTION INC
Date Became Current:
Date Ended Current:
Phone: 510-825-4601
Source Type: Deactivation
Street No: 47375
Street 1: FREMONT BLVD
Street 2:
City: FREMONT
State: CA
Country: US
Zip Code: 94538

Owner/Operator Ind: Current Owner
Type: Other
Name: AVAR CONSTRUCTION INC
Date Became Current:
Date Ended Current:
Phone: 510-354-2000
Source Type: Implementer
Street No:
Street 1: 47375 FREMONT BLVD
Street 2:
City: FREMONT
State: CA
Country:
Zip Code: 94538-0000

Owner/Operator Ind: Current Operator
Type: Other
Name: AVAR CONSTRUCTION INC
Date Became Current:
Date Ended Current:
Phone: 510-825-4601
Source Type: Implementer
Street No: 47375
Street 1: FREMONT BLVD
Street 2:
City: FREMONT
State: CA
Country: US
Zip Code: 94538

Owner/Operator Ind: Current Operator
Type: Other
Name: AMY WINFORD
Date Became Current:
Date Ended Current:
Phone: 510-354-2000
Source Type: Implementer
Street No:
Street 1: 47375 FREMONT BLVD
Street 2:
City: FREMONT
State: CA
Country:
Zip Code: 94538

Map Key	Number of Records	Direction	Distance (mi/ft)	Elev/Diff (ft)	Site	DB

Owner/Operator Ind:	Current Operator	**Street No:**	47375
Type:	Other	**Street 1:**	FREMONT BLVD
Name:	AVAR CONSTRUCTION INC	**Street 2:**	
Date Became Current:		**City:**	FREMONT
Date Ended Current:		**State:**	CA
Phone:	510-825-4601	**Country:**	US
Source Type:	Deactivation	**Zip Code:**	94538

Owner/Operator Ind:	Current Owner	**Street No:**	47375
Type:	Other	**Street 1:**	FREMONT BLVD
Name:	AVAR CONSTRUCTION INC	**Street 2:**	
Date Became Current:		**City:**	FREMONT
Date Ended Current:		**State:**	CA
Phone:	510-825-4601	**Country:**	US
Source Type:	Implementer	**Zip Code:**	94538

Historical Handler Details

Receive Dt:	20210826
Generator Code Description:	Not a Generator, Verified
Handler Name:	AVAR CONSTRUCTION INC

Receive Dt:	20060627
Generator Code Description:	Not a Generator, Verified
Handler Name:	AVAR CONSTRUCTION INC

Map Key	Number of Records	Direction	Distance (mi/ft)	Elev/Diff (ft)	Site	DB
78	8 of 11	NNE	0.04 / 226.24	10.95 / 6	ATG INC 47375-B FREMONT BLVD FREMONT CA 945380000	CERS HAZ

Site ID:	606130
Latitude:	37.474690
Longitude:	-121.943065

Regulated Programs

EI ID:	CAL000126886	**EI Description:**	Hazardous Waste

Enforcements

Enf Action Date:	07/13/1999	**Enf Action Program:**	DTSC_ENF
Enf Action Type:	Enforcement Order Issued	**Enf Action Source:**	ENVSTORHAZ
Enf Action Division:	Department of Toxic Substances Control		
Enf Action Description:	Enforcement Order Issued		
Enf Action Notes:			

Enf Action Date:	07/13/1999	**Enf Action Program:**	DTSC_ENF
Enf Action Type:	Final Administrative Settlement	**Enf Action Source:**	ENVSTORHAZ
Enf Action Division:	Department of Toxic Substances Control		
Enf Action Description:	Final Administrative Settlement		
Enf Action Notes:			

Evaluations

Eval Date:	08/14/1998
Violations Found:	Yes
Eval General Type:	Compliance Evaluation Inspection
Eval Type:	DTSC Compliance Evaluation Inspection
Eval Division:	Department of Toxic Substances Control
Eval Program:	DTSC_ENF
Eval Source:	ENVSTORHAZ

Eval Notes:

Compliance Evaluation Inspection - Standardized Permit Return To Compliance: 1999-07-13 00:00:00; Note: data in [EVAL Notes] field for some records is truncated from the source.

Eval Date: 07/29/1999
Violations Found: No
Eval General Type: Compliance Evaluation Inspection
Eval Type: DTSC Compliance Evaluation Inspection
Eval Division: Department of Toxic Substances Control
Eval Program: DTSC_ENF
Eval Source: ENVSTORHAZ
Eval Notes:

Compliance Evaluation Inspection - Standardized Permit; Note: data in [EVAL Notes] field for some records is truncated from the source.

Eval Date: 07/29/1999
Violations Found: No
Eval General Type: Compliance Evaluation Inspection
Eval Type: DTSC Compliance Evaluation Inspection
Eval Division: Department of Toxic Substances Control
Eval Program: DTSC_ENF
Eval Source: ENVSTORHAZ
Eval Notes:

Compliance Evaluation Inspection - Transporter; Note: data in [EVAL Notes] field for some records is truncated from the source.

Affiliations

Affil Type Desc: Facility Owner
Entity Name: ATG INC
Entity Title:
Address: 47375 FREMONT BLVD
City: FREMONT
State: CA
Country:
Zip Code: 945380000
Phone: 5104903008

Affil Type Desc: Facility Contact
Entity Name: MAX SHAHBAZIAN/PRODUCTION MGR
Entity Title:
Address: 47375 FREMONT BLVD
City: FREMONT
State: CA
Country:
Zip Code: 945386502
Phone: 5104903008

78	*9 of 11*	*NNE*	*0.04 / 226.24*	*10.95 / 6*	***ATG INC*** ***47375-B FREMONT BLVD*** ***FREMONT CA 945380000***	***HAZ TSD***

EPA ID: CAL000126886 ***Facility County:*** 01
Facility Street2: ***County:*** Alameda
Details DTSC HWTS: The Department of Toxic Substances Control (DTSC) makes available a Waste Code Matrix showing each Waste Code, its description, and annual amounts in its Hazardous Waste Tracking System: https://hwts.dtsc.ca.gov/search
Handler Profile URL: https://hwts.dtsc.ca.gov/facility/CAL000126886

78	*10 of 11*	*NNE*	*0.04 / 226.24*	*10.95 / 6*	***OPSYS US CORP*** ***47375 FREMONT BLVD #A*** ***FREMONT CA 945380000***	***HAZ TSD***

Map Key	Number of Records	Direction	Distance (mi/ft)	Elev/Diff (ft)	Site	DB

EPA ID:	CA0000192864	**Facility County:**	01
Facility Street2:		**County:**	Alameda
Details DTSC HWTS:	The Department of Toxic Substances Control (DTSC) makes available a Waste Code Matrix showing each Waste Code, its description, and annual amounts in its Hazardous Waste Tracking System: https://hwts.dtsc.ca.gov/search		
Handler Profile URL:	https://hwts.dtsc.ca.gov/facility/CA0000192864		

78	11 of 11	NNE	0.04 / 226.24	10.95 / 6	ARK ROW INDUSTRIAL PARTNERS 47375 FREMONT BLVD FREMONT CA 94538	RCRA NON GEN

EPA Handler ID:	CAC003205682
Gen Status Universe:	No Report
Contact Name:	COLIN SKAGGS
Contact Address:	155 MONTGOMERY STREET , SUITE 500 , SAN FRANCISCO , CA, 94104 ,
Contact Phone No and Ext:	415-519-7776
Contact Email:	AMBROSE.KONG@PATRIOTENVIRONMENTAL.COM
Contact Country:	
County Name:	ALAMEDA
EPA Region:	09
Land Type:	
Receive Date:	20221123
Location Latitude:	
Location Longitude:	

Violation/Evaluation Summary

Note:	NO RECORDS: As of Apr 2023, there are no Compliance Monitoring and Enforcement (violation) records associated with this facility (EPA ID).

Handler Summary

Importer Activity:	No
Mixed Waste Generator:	No
Transporter Activity:	No
Transfer Facility:	No
Onsite Burner Exemption:	No
Furnace Exemption:	No
Underground Injection Activity:	No
Commercial TSD:	No
Used Oil Transporter:	No
Used Oil Transfer Facility:	No
Used Oil Processor:	No
Used Oil Refiner:	No
Used Oil Burner:	No
Used Oil Market Burner:	No
Used Oil Spec Marketer:	No

Hazardous Waste Handler Details

Sequence No:	1
Receive Date:	20221123
Handler Name:	ARK ROW INDUSTRIAL PARTNERS
Source Type:	Implementer
Federal Waste Generator Code:	N
Generator Code Description:	Not a Generator, Verified

Owner/Operator Details

Owner/Operator Ind:	Current Operator	**Street No:**	
Type:	Other	**Street 1:**	155 MONTGOMERY STREET
Name:	COLIN SKAGGS	**Street 2:**	SUITE 500
Date Became Current:		**City:**	SAN FRANCISCO

Map Key	Number of Records	Direction	Distance (mi/ft)	Elev/Diff (ft)	Site	DB

Date Ended Current:		**State:**	CA
Phone:	415-519-7776	**Country:**	
Source Type:	Implementer	**Zip Code:**	94104
Owner/Operator Ind:	Current Owner	**Street No:**	
Type:	Other	**Street 1:**	155 MONTGOMERY STREET
Name:	ARK ROW INDUSTRIAL PARTNERS	**Street 2:**	SUITE 500
Date Became Current:		**City:**	SAN FRANCISCO
Date Ended Current:		**State:**	CA
Phone:	415-519-7776	**Country:**	
Source Type:	Implementer	**Zip Code:**	94104

79	1 of 9	S	0.00 / 18.88	5.55 / 0	**ZANKER MATERIAL PROCESSING FACILITY** **675 LOS ESTEROS ROAD** **SAN JOSE CA 95134-1004**	FINDS/FRS

Registry ID:	110013755668
FIPS Code:	06085
HUC Code:	18050003
Site Type Name:	STATIONARY
Location Description:	
Supplemental Location:	
Create Date:	07-MAR-03
Update Date:	01-JUN-17
Interest Types:	AIR EMISSIONS CLASSIFICATION UNKNOWN, COMPLIANCE ACTIVITY, ICIS-NPDES NON-MAJOR, STATE MASTER, STORM WATER INDUSTRIAL
SIC Codes:	
SIC Code Descriptions:	
NAICS Codes:	562211
NAICS Code Descriptions:	HAZARDOUS WASTE TREATMENT AND DISPOSAL.
Conveyor:	FRS-GEOCODE
Federal Facility Code:	
Federal Agency Name:	
Tribal Land Code:	
Tribal Land Name:	
Congressional Dist No:	15
Census Block Code:	060855046021040
EPA Region Code:	09
County Name:	SANTA CLARA
US/Mexico Border Ind:	
Latitude:	37.43169
Longitude:	-121.95411
Reference Point:	CENTER OF A FACILITY OR STATION
Coord Collection Method:	ADDRESS MATCHING-HOUSE NUMBER
Accuracy Value:	30
Datum:	NAD83
Source:	
Facility Detail Rprt URL:	https://ofmpub.epa.gov/frs_public2/fii_query_detail.disp_program_facility?p_registry_id=110013755668
Data Source:	Facility Registry Service - Single File
Program Acronyms:	

CASWIS:43-AN-0001, EIS:3382311, NCDB:I09#20020702T01CA 2, NPDES:CAZ184160

79	2 of 9	S	0.00 / 18.88	5.55 / 0	**Zanker Material Processing Facility** **675 Los Esteros Road** **San Jose CA 95134**	SWF/LF

SWIS No:	43-AN-0001	**ARB District:**	Bay Area
Site ID:	3386	**SWRCB Region:**	San Francisco Bay
EPA Fed Regist ID:	110013755668	**Site Point of Cont:**	Patrick Snider
Site Op Status:	Active	**Site ZIP:**	95134
Regulatory Status:	Permitted	**County:**	Santa Clara
Site is Archived:	No	**Latitude:**	37.43615
Absorbed on:		**Longitude:**	-121.95122

Absorbed by:
Site Inert Debris Eng Fill: No
Closed Illegal Aband: No
Closed Illegal Aband Cat:
Finance Assuran Responsible: Yes
Incorporated City: San Jose
Local Government: San Jose
Reporting Agency Legal Name: City of San Jose
Reporting Agency Department: Department of Planning, Building, and Code Enforcement
Enforcing Agency Legal Name: City of San Jose
Enforcing Agency Department: Department of Planning, Building, and Code Enforcement

Site Owners

Site ID: 3386
Site Type: Both Disposal and Non-Disposal
Contact Name:
Contact First Name:
Contact Last Name:
Contact Title:
Contact Email: greg@zankerrecycling.com
Owner Name: Zanker Road Resources Management, Ltd.
Owner Address: 1500 Berger Dr
Started On:
Owner City: San Jose
Owner State: CA
Owner ZIP Code: 95112
Owner Phone: (408) 283-4804

Site Activities (Search Result)

Site ID: 3386
Act Opl Status: Active
Site Name: Zanker Material Processing Facility
Activity: Large Volume Transfer/Processing Facility
Act Regulat Stat: Permitted
Activity Category: Transfer/Processing

Site ID: 3386
Act Opl Status: Active
Site Name: Zanker Material Processing Facility
Activity: Solid Waste Landfill
Act Regulat Stat: Permitted
Activity Category: Disposal

Site Operators

Site ID: 3386
Site Type: Both Disposal and Non-Disposal
Is Archived: No
Contact Name:
Contact First Name:
Contact Last Name:
Contact Title:
Contact Email: greg@zankerrecycling.com
Operator Name: Zanker Road Resources Management, Ltd.
Operator Address: Greg Ryan 1500 Berger Drive
Started on:
Operator City: San Jose
Operator State: CA
Operator ZIP Code: 95112
Operator Phone: (408) 283-4804

Site Waste

Site ID: 3386
Site Type: Both Disposal and Non-Disposal
Waste Type: Other designated
Activity Oper Stat: Active
Activity: Solid Waste Landfill
Act Regulat Stat: Permitted
Activity Category: Disposal
Act Classification: Solid Waste Facility
Act Is Archived: No

Site ID: 3386
Site Type: Both Disposal and Non-Disposal
Waste Type: Construction/demolition
Activity Oper Stat: Active
Activity: Solid Waste Landfill
Act Regulat Stat: Permitted
Activity Category: Disposal
Act Classification: Solid Waste Facility
Act Is Archived: No

Map Key	Number of Records	Direction	Distance (mi/ft)	Elev/Diff (ft)	Site	DB

Extra Details

Site ID:	3386	***Enforc Agency:***	
EPA Fed Reg ID:	110013755668	***Absorbed By:***	
Regulatory Status:	Permitted	***Absorbed On:***	
Operational Status:	Active	***Point of Contact:***	Patrick Snider
Is Archived:	No	***County:***	Santa Clara
Fin Assuran Resp:	Yes		
Site Name:	Zanker Material Processing Facility		
Enforc Agncy Dept:	Department of Planning, Building, and Code Enforcement		
Enforc Agncy Lgl Nm:	City of San Jose		
Closed Illegal Aband:	No		
Inert Debris Eng Fill:	No		
Local Government:	San Jose		

Site Activities (Export)

Site ID:	3386	***Remaining Capacity:***	640000
WDR Landfill Class:	III	***Remaining Cap Dt:***	8/22/2012 12:00:00 AM
Act is Archived:	No	***Max Permit Cap:***	640000
Act Opl Status:	Active	***Capacity UOM:***	Cubic Yards
Act Regulat Stat:	Permitted	***Total Acreage:***	52.50
Activity Category:	Disposal	***Disposal Acreage:***	25.00
Act Classification:	Solid Waste Facility	***Permitted Elev :***	80
Cease Operation:	11/1/2025	***Permitted Elev Tp:***	MSL
Cease Operation Tp:	Estimated	***Permitted Depth:***	-12
Insp Frequency:	Monthly	***Permitted Depth Tp:***	MSL
Throughput UOM:	Tons per day	***Site Point of Cont:***	Patrick Snider
Site Name:	Zanker Material Processing Facility		
Activity:	Solid Waste Landfill		
Incorporated City:	San Jose		
Waste Discharge Req Nu:			
Max Permitted Throughput:	350		

Site Activities (Export)

Site ID:	3386	***Remaining Capacity:***	
WDR Landfill Class:		***Remaining Cap Dt:***	
Act is Archived:	No	***Max Permit Cap:***	
Act Opl Status:	Active	***Capacity UOM:***	
Act Regulat Stat:	Permitted	***Total Acreage:***	12.00
Activity Category:	Transfer/Processing	***Disposal Acreage:***	
Act Classification:	Solid Waste Facility	***Permitted Elev :***	
Cease Operation:		***Permitted Elev Tp:***	
Cease Operation Tp:		***Permitted Depth:***	
Insp Frequency:	Monthly	***Permitted Depth Tp:***	
Throughput UOM:	Tons per day	***Site Point of Cont:***	Patrick Snider
Site Name:	Zanker Material Processing Facility		
Activity:	Large Volume Transfer/Processing Facility		
Incorporated City:	San Jose		
Waste Discharge Req Nu:			
Max Permitted Throughput:	1800		

79	*3 of 9*	*S*	*0.00 / 18.88*	*5.55 / 0*	***ZANKER RD MATERIAL PROCESSING*** ***675 LOS ESTEROS RD*** ***SAN JOSE CA 95134***	***FINDS/FRS***

Registry ID:	110065973030
FIPS Code:	
HUC Code:	18050003
Site Type Name:	STATIONARY
Location Description:	
Supplemental Location:	
Create Date:	14-OCT-15

Update Date:	
Interest Types:	STATE MASTER
SIC Codes:	
SIC Code Descriptions:	
NAICS Codes:	
NAICS Code Descriptions:	
Conveyor:	FRS-GEOCODE
Federal Facility Code:	
Federal Agency Name:	
Tribal Land Code:	
Tribal Land Name:	
Congressional Dist No:	15
Census Block Code:	060855046021040
EPA Region Code:	09
County Name:	SANTA CLARA
US/Mexico Border Ind:	
Latitude:	37.43388
Longitude:	-121.95652
Reference Point:	CENTER OF A FACILITY OR STATION
Coord Collection Method:	ADDRESS MATCHING-HOUSE NUMBER
Accuracy Value:	30
Datum:	NAD83
Source:	
Facility Detail Rprt URL:	https://ofmpub.epa.gov/frs_public2/fii_query_detail.disp_program_facility?p_registry_id=110065973030
Data Source:	Facility Registry Service - Single File
Program Acronyms:	

CA-ENVIROVIEW:172814

Map Key	Number of Records	Direction	Distance (mi/ft)	Elev/Diff (ft)	Site	DB
79	4 of 9	S	0.00 / 18.88	5.55 / 0	ZANKER ROAD MATERIAL PROCESSING FACILITY 675 LOS ESTEROS ROAD SAN JOSE CA 95134	EMISSIONS

2014 Criteria Data

Facility ID:	11783	**CERR Code:**	
Facility SIC Code:	4953	**TOGT:**	176.970618742
CO:	43	**ROGT:**	
Air Basin:	SF	**COT:**	.013977058
District:	BA	**NOXT:**	.028762953
COID:	SCL	**SOXT:**	.000062966
DISN:	BAY AREA AQMD	**PMT:**	58.2288598
CHAPIS:		**PM10T:**	14.588588903

2014 Toxic Data

Facility ID:	11783	**COID:**	SCL
Facility SIC Code:	4953	**DISN:**	BAY AREA AQMD
CO:	43	**CHAPIS:**	
Air Basin:	SF	**CERR Code:**	
District:	BA		
TS:			
Health Risk Asmt:			
Non-Cancer Chronic Haz Ind:			
Non-Cancer Acute Haz Ind:			

2015 Criteria Data

Facility ID:	11783	**CERR Code:**	
Facility SIC Code:	4953	**TOGT:**	179.846814273
CO:	43	**ROGT:**	.8484578

Air Basin:	SF	**COT:**	.001632
District:	BA	**NOXT:**	.017326371
COID:	SCL	**SOXT:**	.00000348
DISN:	BAY AREA AQMD	**PMT:**	44.905854002
CHAPIS:		**PM10T:**	11.083751174

2015 Toxic Data

Facility ID:	11783	**COID:**	SCL
Facility SIC Code:	4953	**DISN:**	BAY AREA AQMD
CO:	43	**CHAPIS:**	
Air Basin:	SF	**CERR Code:**	
District:	BA		
TS:			
Health Risk Asmt:			
Non-Cancer Chronic Haz Ind:			
Non-Cancer Acute Haz Ind:			

2016 Criteria Data

Facility ID:	11783	**CERR CODE:**	
Facility SIC Code:	4953	**TOGT:**	183.4115866
CO:	43	**ROGT:**	1.21051647156
Air Basin:	SF	**COT:**	
District:	BA	**NOXT:**	.010014193
COID:	SCL	**SOXT:**	
DISN:	BAY AREA AQMD	**PMT:**	55.434540903
CHAPIS:		**PM10T:**	13.583576473

2016 Toxic Data

Facility ID:	11783	**TS:**	
Facility SIC Code:	4953	**HRA:**	
CERR CODE:		**CH Index:**	
COID:	SCL	**AH Index:**	
CO:	43	**Air Basin:**	SF
DISN:	BAY AREA AQMD	**District:**	BA
CHAPIS:			

2017 Criteria Data

Facility ID:	11783	**CERR Code:**	
Facility SIC Code:	4953	**TOGT:**	185.5639928
CO:	43	**ROGT:**	1.22472235248
Air Basin:	SF	**COT:**	
District:	BA	**NOXT:**	.010131712
COID:	SCL	**SOXT:**	
DISN:	BAY AREA AQMD	**PMT:**	33.90004056
CHAPIS:		**PM10T:**	8.618386628

2017 Toxic Data

Facility ID:	11783	**COID:**	SCL
Facility SIC Code:	4953	**DISN:**	BAY AREA AQMD
CO:	43	**CHAPIS:**	
Air Basin:	SF	**CERR Code:**	
District:	BA		
TS:			
Health Risk Asmt:			
Non-Cancer Chronic Haz Ind:			
Non-Cancer Acute Haz Ind:			

2018 Criteria Data

Facility ID:	11783	***CERR Code:***	
Facility SIC Code:	4953	***TOGT:***	186.571373003
CO:	43	***ROGT:***	1.2313710618198
Air Basin:	SF	***COT:***	
District:	BA	***NOXT:***	.010186715
COID:	SCL	***SOXT:***	
DISN:	BAY AREA AQMD	***PMT:***	14.452969307
CHAPIS:		***PM10T:***	4.045563306

2018 Toxic Data

Facility ID:	11783	***COID:***	SCL
Facility SIC Code:	4953	***DISN:***	BAY AREA AQMD
CO:	43	***CHAPIS:***	
Air Basin:	SF	***CERR Code:***	
District:	BA		
TS:			
Health Risk Asmt:			
Non-Cancer Chronic Haz Ind:			
Non-Cancer Acute Haz Ind:			

2019 Criteria Data

CO:	43	***CHAPIS:***	
Air Basin:	SF	***CERR Code:***	
Facility ID:	11783	***ROGT:***	1.24420385034
District:	BA	***COT:***	
Facility SIC Code:	4953	***NOXT:***	.010292872
CO ID:	SCL	***SOXT:***	
DISN:	BAY AREA AQMD		
PM10T:	8.681156914		
TOGT:	188.5157349		
PMT:	31.55580296		

2019 Toxic Data

CO:	43	***DISN:***	BAY AREA AQMD
Air Basin:	SF	***CHAPIS:***	
Faccility ID:	11783	***CERR Code:***	
District:	BA	***TS:***	
Facility SIC Code:	4953	***Health Risk Asmt:***	
COID:	SCL		
Non-Cancer Chronic Haz Ind:			
Non-Cancer Acute Haz Ind:			

2020 Criteria Data

CO:	43	***CHAPIS:***	
Air Basin:	SF	***CERR Code:***	
Facility ID:	11783	***ROGT:***	1.2634247835
District:	BA	***COT:***	
Facility SIC Code:	4953	***NOXT:***	.01045188
CO ID:	SCL	***SOXT:***	
DISN:	BAY AREA AQMD		
TOGT:	191.4279975		
PMT:	47.025412474		
PM10T:	12.772050617		

2020 Toxic Data

CO:	43	***DISN:***	BAY AREA AQMD

Map Key	Number of Records	Direction	Distance (mi/ft)	Elev/Diff (ft)	Site	DB

Air Basin: SF
Facility ID: 11783
District: BA
Facility SIC Code: 4953
COID: SCL
Non-Cancer Chronic Haz Ind:
Non-Cancer Acute Haz Ind:
CHAPIS:
CHERR Code:
TS:
Health Risk Asmt:

Map Key	Number of Records	Direction	Distance (mi/ft)	Elev/Diff (ft)	Site	DB
79	5 of 9	S	0.00 / 18.88	5.55 / 0	ZANKER ROAD MATERIAL PROCESSIN 675 LOS ESTEROS ROAD SAN JOSE CA 95134	EMISSIONS

1999 Criteria Data

Facility ID: 11783
Facility SIC Code: 4953
CO: 43
Air Basin: SF
District: BA
COID: SCL
DISN: BAY AREA AQMD
CHAPIS:
CERR Code:
TOGT:
ROGT:
COT:
NOXT:
SOXT:
PMT: 2.937
PM10T: 1.9147

1999 Toxic Data

Facility ID: 11783
Facility SIC Code: 4953
CO: 43
Air Basin: SF
District: BA
TS:
Health Risk Asmt:
Non-Cancer Chronic Haz Ind:
Non-Cancer Acute Haz Ind:
COID: SCL
DISN: BAY AREA AQMD
CHAPIS:
CERR Code:

2000 Criteria Data

Facility ID: 11783
Facility SIC Code: 4953
CO: 43
Air Basin: SF
District: BA
COID: SCL
DISN: BAY AREA AQMD
CHAPIS:
CERR Code:
TOGT:
ROGT:
COT:
NOXT:
SOXT:
PMT: 2.937
PM10T: 1.91

2000 Toxic Data

Facility ID: 11783
Facility SIC Code: 4953
CO: 43
Air Basin: SF
District: BA
TS:
Health Risk Asmt:
Non-Cancer Chronic Haz Ind:
Non-Cancer Acute Haz Ind:
COID: SCL
DISN: BAY AREA AQMD
CHAPIS:
CERR Code:

2001 Criteria Data

Facility ID:	11783	**CERR Code:**	
Facility SIC Code:	4953	**TOGT:**	.27
CO:	43	**ROGT:**	.24
Air Basin:	SF	**COT:**	.74
District:	BA	**NOXT:**	3.39
COID:	SCL	**SOXT:**	
DISN:	BAY AREA AQMD	**PMT:**	1.32
CHAPIS:		**PM10T:**	.88

2001 Toxic Data

Facility ID:	11783	**COID:**	SCL
Facility SIC Code:	4953	**DISN:**	BAY AREA AQMD
CO:	43	**CHAPIS:**	
Air Basin:	SF	**CERR Code:**	
District:	BA		
TS:			
Health Risk Asmt:			
Non-Cancer Chronic Haz Ind:			
Non-Cancer Acute Haz Ind:			

2002 Criteria Data

Facility ID:	11783	**CERR Code:**	
Facility SIC Code:	4953	**TOGT:**	.185
CO:	43	**ROGT:**	.1547895
Air Basin:	SF	**COT:**	.893
District:	BA	**NOXT:**	.487
COID:	SCL	**SOXT:**	.054
DISN:	BAY AREA AQMD	**PMT:**	1.548
CHAPIS:		**PM10T:**	.770044

2002 Toxic Data

Facility ID:	11783	**COID:**	SCL
Facility SIC Code:	4953	**DISN:**	BAY AREA AQMD
CO:	43	**CHAPIS:**	
Air Basin:	SF	**CERR Code:**	
District:	BA		
TS:			
Health Risk Asmt:			
Non-Cancer Chronic Haz Ind:			
Non-Cancer Acute Haz Ind:			

2003 Criteria Data

Facility ID:	11783	**CERR Code:**	
Facility SIC Code:	4953	**TOGT:**	953.517
CO:	43	**ROGT:**	6.49
Air Basin:	SF	**COT:**	1.132
District:	BA	**NOXT:**	.617
COID:	SCL	**SOXT:**	.068
DISN:	BAY AREA AQMD	**PMT:**	30.586
CHAPIS:		**PM10T:**	26.9

2003 Toxic Data

Facility ID:	11783	**COID:**	SCL
Facility SIC Code:	4953	**DISN:**	BAY AREA AQMD
CO:	43	**CHAPIS:**	
Air Basin:	SF	**CERR Code:**	
District:	BA		
TS:			

Health Risk Asmt:
Non-Cancer Chronic Haz Ind:
Non-Cancer Acute Haz Ind:

2004 Criteria Data

Facility ID:	11783	***CERR Code:***	
Facility SIC Code:	4953	***TOGT:***	1238.887
CO:	43	***ROGT:***	8.399121
Air Basin:	SF	***COT:***	1.295
District:	BA	***NOXT:***	.706
COID:	SCL	***SOXT:***	.078
DISN:	BAY AREA AQMD	***PMT:***	47.852
CHAPIS:		***PM10T:***	42.387052

2004 Toxic Data

Facility ID:	11783	***COID:***	SCL
Facility SIC Code:	4953	***DISN:***	BAY AREA AQMD
CO:	43	***CHAPIS:***	
Air Basin:	SF	***CERR Code:***	
District:	BA		

TS:
Health Risk Asmt:
Non-Cancer Chronic Haz Ind:
Non-Cancer Acute Haz Ind:

2005 Criteria Data

Facility ID:	11783	***CERR Code:***	
Facility SIC Code:	4953	***TOGT:***	135.441
CO:	43	***ROGT:***	1.1172075
Air Basin:	SF	***COT:***	1.3
District:	BA	***NOXT:***	.709
COID:	SCL	***SOXT:***	.078
DISN:	BAY AREA AQMD	***PMT:***	31.214
CHAPIS:	Y	***PM10T:***	27.412852

2005 Toxic Data

Facility ID:	11783	***COID:***	SCL
Facility SIC Code:	4953	***DISN:***	BAY AREA AQMD
CO:	43	***CHAPIS:***	Y
Air Basin:	SF	***CERR Code:***	
District:	BA		

TS:
Health Risk Asmt:
Non-Cancer Chronic Haz Ind:
Non-Cancer Acute Haz Ind:

2006 Criteria Data

Facility ID:	11783	***CERR Code:***	
Facility SIC Code:	4953	***TOGT:***	138.755
CO:	43	***ROGT:***	1.0751622
Air Basin:	SF	***COT:***	.495
District:	BA	***NOXT:***	.674
COID:	SCL	***SOXT:***	.074
DISN:	BAY AREA AQMD	***PMT:***	19.102
CHAPIS:	Y	***PM10T:***	16.511976

2006 Toxic Data

Facility ID: 11783
Facility SIC Code: 4953
CO: 43
Air Basin: SF
District: BA
TS:
Health Risk Asmt:
Non-Cancer Chronic Haz Ind:
Non-Cancer Acute Haz Ind:
COID: SCL
DISN: BAY AREA AQMD
CHAPIS: Y
CERR Code:

2007 Criteria Data

Facility ID: 11783
Facility SIC Code: 4953
CO: 43
Air Basin: SF
District: BA
COID: SCL
DISN: BAY AREA AQMD
CHAPIS:
CERR Code:
TOGT: 142.997
ROGT: 1.0923681
COT: .45
NOXT: .613
SOXT: .068
PMT: 16.762
PM10T: 14.441024

2007 Toxic Data

Facility ID: 11783
Facility SIC Code: 4953
CO: 43
Air Basin: SF
District: BA
TS:
Health Risk Asmt:
Non-Cancer Chronic Haz Ind:
Non-Cancer Acute Haz Ind:
COID: SCL
DISN: BAY AREA AQMD
CHAPIS:
CERR Code:

2008 Criteria Data

Facility ID: 11783
Facility SIC Code: 4953
CO: 43
Air Basin: SF
District: BA
COID: SCL
DISN: BAY AREA AQMD
CHAPIS:
CERR Code:
TOGT: 146.703
ROGT: 1.2056484
COT: .73
NOXT: 1.68
SOXT: .002
PMT: 10.83
PM10T: 8.975296

2008 Toxic Data

Facility ID: 11783
Facility SIC Code: 4953
CO: 43
Air Basin: SF
District: BA
TS:
Health Risk Asmt:
Non-Cancer Chronic Haz Ind:
Non-Cancer Acute Haz Ind:
COID: SCL
DISN: BAY AREA AQMD
CHAPIS:
CERR Code:

2009 Criteria Data

Facility ID: 11783
Facility SIC Code: 4953
CO: 43
Air Basin: SF
CERR Code:
TOGT: 152.148
ROGT: 1.1876289
COT: .566

District:	BA	***NOXT:***	1.416
COID:	SCL	***SOXT:***	.002
DISN:	BAY AREA AQMD	***PMT:***	1.8861520947176684881602914389799635701 3
CHAPIS:		***PM10T:***	.9398

2009 Toxic Data

Facility ID:	11783	***COID:***	SCL
Facility SIC Code:	4953	***DISN:***	BAY AREA AQMD
CO:	43	***CHAPIS:***	
Air Basin:	SF	***CERR Code:***	
District:	BA		
TS:			
Health Risk Asmt:			
Non-Cancer Chronic Haz Ind:			
Non-Cancer Acute Haz Ind:			

2010 Toxic Data

Facility ID:	11783	***COID:***	SCL
Facility SIC Code:	4953	***DISN:***	BAY AREA AQMD
CO:	43	***CHAPIS:***	
Air Basin:	SF	***CERR Code:***	
District:	BA		
TS:			
Health Risk Asmt:			
Non-Cancer Chronic Haz Ind:			
Non-Cancer Acute Haz Ind:			

2011 Criteria Data

Facility ID:	11783	***CERR Code:***	
Facility SIC Code:	4953	***TOGT:***	168.215
CO:	43	***ROGT:***	1.2820497
Air Basin:	SF	***COT:***	.52
District:	BA	***NOXT:***	.719
COID:	SCL	***SOXT:***	.002
DISN:	BAY AREA AQMD	***PMT:***	14.9317909185532136351808482956023939 6306
CHAPIS:		***PM10T:***	11.737

2011 Toxic Data

Facility ID:	11783	***COID:***	SCL
Facility SIC Code:	4953	***DISN:***	BAY AREA AQMD
CO:	43	***CHAPIS:***	
Air Basin:	SF	***CERR Code:***	
District:	BA		
TS:			
Health Risk Asmt:			
Non-Cancer Chronic Haz Ind:			
Non-Cancer Acute Haz Ind:			

2012 Criteria Data

Facility ID:	11783	***CERR Code:***	
Facility SIC Code:	4953	***TOGT:***	171.126
CO:	43	***ROGT:***	1.290471
Air Basin:	SF	***COT:***	.488
District:	BA	***NOXT:***	.676
COID:	SCL	***SOXT:***	.002
DISN:	BAY AREA AQMD	***PMT:***	5.5107663283892792089513400988810824 87

Map Key	Number of Records	Direction	Distance (mi/ft)	Elev/Diff (ft)	Site	DB

CHAPIS:		**PM10T:**	64 3.964

2012 Toxic Data

Facility ID:	11783	**COID:**	SCL
Facility SIC Code:	4953	**DISN:**	BAY AREA AQMD
CO:	43	**CHAPIS:**	
Air Basin:	SF	**CERR Code:**	
District:	BA		
TS:			
Health Risk Asmt:			
Non-Cancer Chronic Haz Ind:			
Non-Cancer Acute Haz Ind:			

2013 Criteria Data

Facility ID:	11783	**CERR Code:**	
Facility SIC Code:	4953	**TOGT:**	173.447
CO:	43	**ROGT:**	1.30911
Air Basin:	SF	**COT:**	.497
District:	BA	**NOXT:**	.688
COID:	SCL	**SOXT:**	.002
DISN:	BAY AREA AQMD	**PMT:**	36.954
CHAPIS:		**PM10T:**	9.724

2013 Toxic Data

Facility ID:	11783	**COID:**	SCL
Facility SIC Code:	4953	**DISN:**	BAY AREA AQMD
CO:	43	**CHAPIS:**	
Air Basin:	SF	**CERR Code:**	
District:	BA		
TS:			
Health Risk Asmt:			
Non-Cancer Chronic Haz Ind:			
Non-Cancer Acute Haz Ind:			

Map Key	Number of Records	Direction	Distance (mi/ft)	Elev/Diff (ft)	Site	DB
79	6 of 9	S	0.00 / 18.88	5.55 / 0	**99 DOLLAR DEBRIS BOX SERVICE** **675 LOS ESTEROS RD** **SAN JOSE CA 95134**	**CUPA SANTACLARA**

Facility ID:	FA0250016
GIS Latitude:	NULL
GIS Longitude:	NULL

Details

Record ID:	PR0360842
PE:	2201
Description:	GENERATES WASTE OIL ONLY
Program Identifier:	DEH PERMIT-HAZ WASTE GENERATOR PROGRAM

Map Key	Number of Records	Direction	Distance (mi/ft)	Elev/Diff (ft)	Site	DB
79	7 of 9	S	0.00 / 18.88	5.55 / 0	**Z Best Products** **675 Los Esteros Rd** **San Jose CA 95134**	**CONTAINER RECY**

Account No:	CP0792	**Operation Begin Dt:**	2/6/2003
County:	Santa Clara	**Materials Accepted:**	Aluminum, Plastic, Glass
Mailing City:	San Jose	**Phone No:**	(408) 846-1346
Mailing State:	CA	**Website:**	
Mailing Postal Cod:	95134	**Email:**	kelli.lopez@greenwaste.com

Map Key	Number of Records	Direction	Distance (mi/ft)	Elev/Diff (ft)	Site	DB
Organization Name:	Zanker Road Resource Management LLC					
Mailing Address:	675 Los Esteros Rd					
79	8 of 9	S	0.00 / 18.88	5.55 / 0	**ZANKER MATERIAL PROCESSING FACILITY** **675 LOS ESTEROS RD** **SAN JOSE CA 95134**	**C&D DEBRIS RECY**
County:	SANTA CLARA					
Activity Type:	ALTERNATIVE DAILY COVER/ALTERNATIVE INTERMEDIATE COVER CARPET COLLECTION MATERIAL RECOVERY FACILITY SOLID WASTE DISPOSAL (LANDFILL)					
Phone No:	(408) 263-2384					
79	9 of 9	S	0.00 / 18.88	5.55 / 0	**San Jose Fire Department Hazmat Team** **675 Los Esteros Road** **San Jose CA**	**CHMIRS**

Control No:	23-2338	**Notified Date:**	3/30/2023 4:28:00 PM
County:	Santa Clara County	**Notified Date Time:**	
Year:	2023		
URL:			

Spill Report View

Amount 1:		**Creation Date:**	03/30/2023 04:28 PM
Amount 2:		**Received By:**	
Amount 3:		**Admin Agency:**	
Water:		**Admin Agency 2:**	
On Scene:		**Additional County:**	
Other on Scene:		**Phone No:**	
Other Notified:		**Ext:**	
Document Title:	SPILL Report	**Pag Cell:**	
Spill Site:	Waterways		
Type:	PETROLEUM		
Cause Desc for Other:			
Person Notifying Cal OES:			

Hazardous Materials Spill Report

Date :	03/30/2023	**Water Involved:**	Yes
Time:	1628	**Drink Wtr Impact:**	No
Incident Date:	03/30/2023	**Detail for Other:**	
Incident Time:	1104	**UPRR Rim No:**	
Control Cal OES:	23-2338	**DOG Unit:**	
Control NRC:		**RWQCB Unit:**	2
Contained:	Stopped, Contained		
Waterway:	SF Bay		
Received By:			
Cleanup By:	Contractor		
Incident Location:	675 Los Esteros Road		
Additional County:			
1 Substance:	Motor Oil		
1 Qty:	=		
1 Amount :	5		
1 Measure:	Gal(s)		
1 Type:	PETROLEUM		
1 Other:			
1 Pipeline:	No		
1 Ves >= 300 Tons:	No		
2 Substance:			
2 Qty:	=		
2 Amount:			

2 Measure:	
2 Type:	
2 Other:	
2 Pipeline:	No
2 Ves >= 300 Tns:	No
3 Substance:	
3 Qty:	=
3 Amount:	
3 Measure:	
3 Type:	
3 Other:	
3 Pipeline:	No
3 Ves >= 300 Tons:	No
Injuries:	Yes Injuries #: 1
Fatality:	No
Evacuation:	No
Known Impact:	None
Name:	
Agency:	San Jose Fire Department Hazmat Team
Phone:	
Ext:	
Pag Cell:	
PRS Name:	
PRS Agency:	
PRS Phone:	
PRS Ext:	
PRS Pag Cell:	
Sec Agency:	
Admin Agency:	Santa Clara County Department of Environmental Health
Admin Agency 2:	
Notification Info:	
Notification List:	
On Scene:	
Other on Scene:	
Other Notified:	
Header Unknown:	BAY AREA AQMD
Incident Desc:	
Site:	Waterways
Reported Cause:	Human Error
R R Crssing < 50 Ft:	
Description:	Semi truck roll over MVA in front of the Santa Clara waste water treatment facility, resulted in the release of the listed substance to run into an evaporation ponds adjacent to the facility, the pond leads to the San Francisco Bay. Contacted Environmental Logistics contractor for clean up, absorbent pads applied and removal of dirt underway to mitigate the release and report back to San Jose Fire Department Hazmat Team once complete. Driver of the semi truck was transported to a local hospital with unknown injuries.

California Hazardous Material Incident Report System (2023)

Incident Date:	3/30/2023	***Injuries Yes/No:***	Yes
Time:	1104	***Injuries No:***	1
Water:	Yes	***Fatals Yes/No:***	No
Cause:	Human Error	***Fatals No:***	
DOG No:		***Evacs Yes/No:***	No

Spill Site:	Waterways
Site:	SF Bay
City:	San Jose
County:	Santa Clara County
Zip:	
Contained:	Stopped,Contained
Water Way:	SF Bay
Evacs No:	
Cleanup:	Contractor
A1 Substance:	Motor Oil
A1 Quantity:	5
A1 Measure:	Gal(s)
A1 Type:	PETROLEUM
A1 Other:	

Map Key	Number of Records	Direction	Distance (mi/ft)	Elev/Diff (ft)	Site	DB

A1 Pipeline:	No
A1 Vessel 300 Tons:	No
A2 Substance:	
A2 Quantity:	
A2 Measure:	
A2 Type:	
A2 Other:	
A2 Pipeline:	No
A2 Vessel 300 Tons:	No
A3 Substance:	
A3 Quantity:	
A3 Measure:	
A3 Type:	
A3 Other:	
A3 Pipeline:	No
A3 Vessel 300 Tons:	No
Cause Other:	
Admin Agency:	Santa Clara County Department of Environmental Health
Notification Area:	AA/CUPA,DTSC,RWQCB,US EPA,USFWS,DFW-OSPR,CDPH-D.O.,EB PARKS,LANDS,PARKS & REC,USCG, Co/WP,Co/Hlth,Co/E-Hlth
Description:	Semi truck roll over MVA in front of the Santa Clara waste water treatment facility, resulted in the release of the listed substance to run into an evaporation ponds adjacent to the facility, the pond leads to the San Francisco Bay. Contacted Environmental Logistics contractor for clean up, absorbent pads applied and removal of dirt underway to mitigate the release and report back to San Jose Fire Department Hazmat Team once complete. Driver of the semi truck was transported to a local hospital with unknown injuries.
Location:	675 Los Esteros Road

Map Key	Number of Records	Direction	Distance (mi/ft)	Elev/Diff (ft)	Site	DB
80	*1 of 2*	*ENE*	*0.00 / 3.39*	*13.46 / 8*	***D-250E L-131 MP 54.71 DIRECT EXAMINATION (PG&E DIGS PROJECT)*** ***LONG 135 FT S E OF 48688 FREMONT BLVD*** ***FREMONT CA 94555***	***RCRA LQG***

EPA Handler ID:	CAP000273698
Gen Status Universe:	Large Quantity Generator
Contact Name:	MATTHEW NUSHWAT
Contact Address:	6111 , BOLLINGER CANYON RD , OFFICE 3150A , SAN RAMON , CA, 94583 , US
Contact Phone No and Ext:	925-207-4681
Contact Email:	ATTHEW.NUSHWAT@PGE.COM
Contact Country:	US
County Name:	ALAMEDA
EPA Region:	09
Land Type:	Private
Receive Date:	20181224
Location Latitude:	37.462583
Location Longitude:	-121.929233

Violation/Evaluation Summary

Note:	NO RECORDS: As of Apr 2023, there are no Compliance Monitoring and Enforcement (violation) records associated with this facility (EPA ID).

Handler Summary

Importer Activity:	No
Mixed Waste Generator:	No
Transporter Activity:	No
Transfer Facility:	No
Onsite Burner Exemption:	No
Furnace Exemption:	No
Underground Injection Activity:	No
Commercial TSD:	No
Used Oil Transporter:	No
Used Oil Transfer Facility:	No
Used Oil Processor:	No

Used Oil Refiner: No
Used Oil Burner: No
Used Oil Market Burner: No
Used Oil Spec Marketer: No

Hazardous Waste Handler Details

Sequence No: 1
Receive Date: 20170630
Handler Name: D-250E L-131 MP 54.71 DIRECT EXAMINATION (PG&E DIGS PROJECT)
Federal Waste Generator Code: 1
Generator Code Description: Large Quantity Generator
Source Type: Temporary

Waste Code Details

Hazardous Waste Code: D001
Waste Code Description: IGNITABLE WASTE

Hazardous Waste Code: D018
Waste Code Description: BENZENE

Hazardous Waste Code: 223
Waste Code Description: Unspecified oil-containing waste

Hazardous Waste Code: 343
Waste Code Description: Unspecified organic liquid mixture

Hazardous Waste Handler Details

Sequence No: 1
Receive Date: 20180227
Handler Name: D-250E L-131 MP 54.71 DIRECT EXAMINATION (PG&E DIGS PROJECT)
Federal Waste Generator Code: 1
Generator Code Description: Large Quantity Generator
Source Type: Annual/Biennial Report update with Notification

Waste Code Details

Hazardous Waste Code: D019
Waste Code Description: CARBON TETRACHLORIDE

Hazardous Waste Code: D028
Waste Code Description: 1,2-DICHLOROETHANE

Hazardous Waste Code: D033
Waste Code Description: HEXACHLOROBUTADIENE

Hazardous Waste Code: D018
Waste Code Description: BENZENE

Hazardous Waste Code: 135
Waste Code Description: Unspecified aqueous solution

Hazardous Waste Code: D029
Waste Code Description: 1,1-DICHLOROETHYLENE

Hazardous Waste Handler Details

Sequence No: 1
Receive Date: 20181224
Handler Name: D-250E L-131 MP 54.71 DIRECT EXAMINATION (PG&E DIGS PROJECT)
Federal Waste Generator Code: 1

Generator Code Description: Large Quantity Generator
Source Type: Implementer

Waste Code Details

Hazardous Waste Code: D028
Waste Code Description: 1,2-DICHLOROETHANE

Hazardous Waste Code: D019
Waste Code Description: CARBON TETRACHLORIDE

Hazardous Waste Code: 135
Waste Code Description: Unspecified aqueous solution

Hazardous Waste Code: D033
Waste Code Description: HEXACHLOROBUTADIENE

Hazardous Waste Code: D029
Waste Code Description: 1,1-DICHLOROETHYLENE

Hazardous Waste Code: D018
Waste Code Description: BENZENE

Owner/Operator Details

Owner/Operator Ind:	Current Owner	**Street No:**	77
Type:	Private	**Street 1:**	BEALE ST
Name:	PACIFIC GAS AND ELECTRIC COMPANY (EASEMENT RIGHT)	**Street 2:**	
Dt Became Current:	19720101	**City:**	SAN FRANCISCO
Dt Ended Current:		**State:**	CA
Phone:	925-216-6326	**Country:**	US
Source Type:	Temporary	**Zip Code:**	94105

Owner/Operator Ind:	Current Operator	**Street No:**	77
Type:	Private	**Street 1:**	BEALE ST
Name:	PACIFIC GAS & ELECTRIC COMPANY	**Street 2:**	
Dt Became Current:	19060101	**City:**	SAN FRANCISCO
Dt Ended Current:		**State:**	CA
Phone:	209-323-9617	**Country:**	US
Source Type:	Implementer	**Zip Code:**	94105

Owner/Operator Ind:	Current Operator	**Street No:**	
Type:	Private	**Street 1:**	
Name:	PACIFIC GAS AND ELECTRIC COMPANY (EASEMENT RIGHT)	**Street 2:**	
Dt Became Current:	19090101	**City:**	
Dt Ended Current:		**State:**	
Phone:		**Country:**	
Source Type:	Temporary	**Zip Code:**	

Owner/Operator Ind:	Current Owner	**Street No:**	77
Type:	Private	**Street 1:**	BEALE ST
Name:	PACIFIC GAS & ELECTRIC COMPANY	**Street 2:**	
Dt Became Current:	19060101	**City:**	SAN FRANCISCO
Dt Ended Current:		**State:**	CA
Phone:	209-323-9617	**Country:**	US
Source Type:	Annual/Biennial Report update with Notification	**Zip Code:**	94105

Owner/Operator Ind:	Current Owner	**Street No:**	77
Type:	Private	**Street 1:**	BEALE ST
Name:	PACIFIC GAS & ELECTRIC COMPANY	**Street 2:**	
Dt Became Current:	19060101	**City:**	SAN FRANCISCO
Dt Ended Current:		**State:**	CA
Phone:	209-323-9617	**Country:**	US
Source Type:	Implementer	**Zip Code:**	94105

Map Key	Number of Records	Direction	Distance (mi/ft)	Elev/Diff (ft)	Site	DB

Owner/Operator Ind:	Current Operator	***Street No:***	77
Type:	Private	***Street 1:***	BEALE ST
Name:	PACIFIC GAS & ELECTRIC COMPANY	***Street 2:***	
Dt Became Current:	19060101	***City:***	SAN FRANCISCO
Dt Ended Current:		***State:***	CA
Phone:	209-323-9617	***Country:***	US
Source Type:	Annual/Biennial Report update with Notification	***Zip Code:***	94105

Historical Handler Details

Receive Dt:	20180227
Generator Code Description:	Large Quantity Generator
Handler Name:	D-250E L-131 MP 54.71 DIRECT EXAMINATION (PG&E DIGS PROJECT)

Receive Dt:	20170630
Generator Code Description:	Large Quantity Generator
Handler Name:	D-250E L-131 MP 54.71 DIRECT EXAMINATION (PG&E DIGS PROJECT)

Map Key	Number of Records	Direction	Distance (mi/ft)	Elev/Diff (ft)	Site	DB
80	2 of 2	ENE	0.00 / 3.39	13.46 / 8	D-250E L-131 MP 54.71 DIRECT EXAMINATION (PG&E DIGS PROJECT) LONG 135 FT S E OF 48688 FREMONT BLVD FREMONT CA 94555	FINDS/FRS

Registry ID:	110070489194
FIPS Code:	06001
HUC Code:	18050003
Site Type Name:	STATIONARY
Location Description:	
Supplemental Location:	
Create Date:	03-JAN-19
Update Date:	
Interest Types:	HAZARDOUS WASTE BIENNIAL REPORTER, LQG
SIC Codes:	
SIC Code Descriptions:	
NAICS Codes:	486210
NAICS Code Descriptions:	PIPELINE TRANSPORTATION OF NATURAL GAS.
Conveyor:	RCRAINFO
Federal Facility Code:	
Federal Agency Name:	
Tribal Land Code:	
Tribal Land Name:	
Congressional Dist No:	13
Census Block Code:	060014415031174
EPA Region Code:	09
County Name:	ALAMEDA
US/Mexico Border Ind:	
Latitude:	37.462583
Longitude:	-121.929233
Reference Point:	ENTRANCE POINT OF A FACILITY OR STATION
Coord Collection Method:	GDT-ADDRESS MATCHING (GEOCODING)
Accuracy Value:	
Datum:	NAD83
Source:	
Facility Detail Rprt URL:	https://ofmpub.epa.gov/frs_public2/fii_query_detail.disp_program_facility?p_registry_id=110070489194
Data Source:	Facility Registry Service - Single File
Program Acronyms:	

BR:CAP000273698, RCRAINFO:CAP000273698

Map Key	Number of Records	Direction	Distance (mi/ft)	Elev/Diff (ft)	Site	DB
81	1 of 1	NNE	0.02 / 102.23	10.97 / 6	EXCLUSIVE DESIGN CO 47428 FREMONT BLVD FREMONT CA 945380000	HAZNET

Map Key	Number of Records	Direction	Distance (mi/ft)	Elev/Diff (ft)	Site	DB

SIC Code:		**Mailing City:**	SAN JOSE
NAICS Code:		**Mailing State:**	CA
EPA ID:	CAL000126404	**Mailing Zip:**	951316549
Create Date:	1/3/1997	**Region Code:**	2
Fac Act Ind:	No	**Owner Name:**	EXCLUSIVE DESIGN CO
Inact Date:	6/30/1998	**Owner Addr 1:**	871 FOX LANE
County Code:	01	**Owner Addr 2:**	
County Name:	Alameda	**Owner City:**	SAN JOSE
Mail Name:		**Owner State:**	CA
Mailing Addr 1:	871 FOX LANE	**Owner Zip:**	951310000
Mailing Addr 2:		**Owner Phone:**	4082732300
Owner Fax:			

Details DTSC HWTS: The Department of Toxic Substances Control (DTSC) makes available a Waste Code Matrix showing each Waste Code, its description, and annual amounts in its Hazardous Waste Tracking System: https://hwts.dtsc.ca.gov/search

DTSC Handler Profile url: https://hwts.dtsc.ca.gov/facility/CAL000126404

82	1 of 4	NE	0.12 / 642.31	11.57 / 6	**SNA ELECTRONICS INC** **3249 LAURELVIEW CT** **FREMONT CA 94538-6535**	**RCRA NON GEN**

EPA Handler ID:	CAL000387322
Gen Status Universe:	No Report
Contact Name:	JAE SONG
Contact Address:	3249 LAURELVIEW CT , , FREMONT , CA, 94538 ,
Contact Phone No and Ext:	510-656-3903
Contact Email:	JSONG@SNA-ELECTRONIC.COM
Contact Country:	
County Name:	ALAMEDA
EPA Region:	09
Land Type:	
Receive Date:	20130710
Location Latitude:	37.472437
Location Longitude:	-121.93806

Violation/Evaluation Summary

Note: NO RECORDS: As of Apr 2023, there are no Compliance Monitoring and Enforcement (violation) records associated with this facility (EPA ID).

Handler Summary

Importer Activity:	No
Mixed Waste Generator:	No
Transporter Activity:	No
Transfer Facility:	No
Onsite Burner Exemption:	No
Furnace Exemption:	No
Underground Injection Activity:	No
Commercial TSD:	No
Used Oil Transporter:	No
Used Oil Transfer Facility:	No
Used Oil Processor:	No
Used Oil Refiner:	No
Used Oil Burner:	No
Used Oil Market Burner:	No
Used Oil Spec Marketer:	No

Hazardous Waste Handler Details

Sequence No:	1
Receive Date:	20130710
Handler Name:	SNA ELECTRONICS INC

Source Type: Implementer
Federal Waste Generator Code: N
Generator Code Description: Not a Generator, Verified

Owner/Operator Details

Owner/Operator Ind:	Current Operator	**Street No:**	
Type:	Other	**Street 1:**	3249 LAURELVIEW CT
Name:	JAE SONG	**Street 2:**	
Date Became Current:		**City:**	FREMONT
Date Ended Current:		**State:**	CA
Phone:	510-656-3903	**Country:**	
Source Type:	Implementer	**Zip Code:**	94538

Owner/Operator Ind:	Current Owner	**Street No:**	
Type:	Other	**Street 1:**	3249 LAURELVIEW CT.
Name:	SNA ELECTRONICS INC	**Street 2:**	
Date Became Current:		**City:**	FREMONT
Date Ended Current:		**State:**	CA
Phone:	510-656-3903	**Country:**	
Source Type:	Implementer	**Zip Code:**	94538-0000

Map Key	Number of Records	Direction	Distance (mi/ft)	Elev/Diff (ft)	Site	DB
82	2 of 4	NE	0.12 / 642.31	11.57 / 6	**SNA Electronics Inc.** **3249 LAURELVIEW CT** **FREMONT CA 94538**	CERS HAZ

Site ID: 549578
Latitude: 37.472580
Longitude: -121.938180

Regulated Programs

EI ID:	10809664	**EI Description:**	Hazardous Waste Generator

Violations

Violation Date:	06/26/2019	**Violation Source:**	CERS
Violation Program:	HW	**Violation Division:**	Fremont City Fire Department
Citation:	40 CFR 1 262.34(d)(5)(iii) - U.S. Code of Federal Regulations, Title 40, Chapter 1, Section(s) 262.34(d)(5)(iii)		
Violation Notes:			

Returned to compliance on 07/26/2019. Failure to ensure that all employees are thoroughly familiar with proper waste handling and emergency procedures, relevant to their responsibilities during normal facility operations and emergencies. Employees trained on 01 July 2019.

Violation Description:

Failure to ensure that all employees are thoroughly familiar with proper waste handling and emergency procedures, relevant to their responsibilities during normal facility operations and emergencies.

Violations

Violation Date:	06/26/2019	**Violation Source:**	CERS
Violation Program:	HW	**Violation Division:**	Fremont City Fire Department
Citation:	40 CFR 1 262.34(d)(5)(ii) - U.S. Code of Federal Regulations, Title 40, Chapter 1, Section(s) 262.34(d)(5)(ii)		
Violation Notes:			

Returned to compliance on 07/26/2019. Failure to post the following information next to the telephone: (A) The name and telephone number of the emergency coordinator; (B) Location of fire extinguishers and spill control material, and, if present, fire alarm; and (C) The telephone number of the fire department, unless the facility has a direct alarm. Corrected on site

Violation Description:

Failure to post the following information next to the telephone:

(A) The name and telephone number of the emergency coordinator;
(B) Location of fire extinguishers and spill control material, and, if present, fire alarm; and
(C) The telephone number of the fire department, unless the facility has a direct alarm.

Violations

Violation Date: 06/26/2019 ***Violation Source:*** CERS
Violation Program: HW ***Violation Division:*** Fremont City Fire Department
Citation: 22 CCR 12 66262.34(f) - California Code of Regulations, Title 22, Chapter 12, Section(s) 66262.34(f)
Violation Notes:

Returned to compliance on 07/26/2019. Failure to properly label hazardous waste accumulation containers and portable tanks with the following requirements: Hazardous Waste , name and address of the generator, physical and chemical characteristics of the Hazardous Waste, and starting accumulation date. Cans of solder dross waste not labeled. Observed pre-printed labels on cans 26 July 2019

Violation Description:

Failure to properly label hazardous waste accumulation containers and portable tanks with the following requirements: "Hazardous Waste", name and address of the generator, physical and chemical characteristics of the Hazardous Waste, and starting accumulation date.

Violations

Violation Date: 06/26/2019 ***Violation Source:*** CERS
Violation Program: HW ***Violation Division:*** Fremont City Fire Department
Citation: 40 CFR 1 265.31 - U.S. Code of Federal Regulations, Title 40, Chapter 1, Section(s) 265.31
Violation Notes:

Returned to compliance on 07/26/2019. Failure to maintain and operate the facility to minimize the possibility of a fire, explosion, or any unplanned sudden or non-sudden release of hazardous waste or hazardous waste constituents to air, soil, or surface water which could threaten human health or the environment. Waste solder spilled onto concrete. Waste has been cleaned up and placed in cans indoors.

Violation Description:

Failure to maintain and operate the facility to minimize the possibility of a fire, explosion, or any unplanned sudden or non-sudden release of hazardous waste or hazardous waste constituents to air, soil, or surface water which could threaten human health or the environment.

Violations

Violation Date: 06/26/2019 ***Violation Source:*** CERS
Violation Program: HMRRP ***Violation Division:*** Fremont City Fire Department
Citation: HSC 6.95 25507 - California Health and Safety Code, Chapter 6.95, Section(s) 25507
Violation Notes:

Returned to compliance on 07/26/2019. Failure to adequately establish and implement a business plan when storing/handling a hazardous material at or above reportable quantities. Business generating hazwaste and did not establish an HMBP. Assisted business to do this in CERS.

Violation Description:

Failure to adequately establish and implement a business plan when storing/handling a hazardous material at or above reportable quantities.

Evaluations

Eval Date: 07/26/2019
Violations Found: No
Eval General Type: Other/Unknown
Eval Type: Other, not routine, done by local agency
Eval Division: Fremont City Fire Department
Eval Program: HMRRP
Eval Source: CERS
Eval Notes:

All violations have been corrected.; Note: data in [EVAL Notes] field for some records is truncated from the source.

Eval Date: 07/26/2019
Violations Found: No
Eval General Type: Other/Unknown
Eval Type: Other, not routine, done by local agency
Eval Division: Fremont City Fire Department
Eval Program: HW
Eval Source: CERS
Eval Notes:

All violations have been corrected.; Note: data in [EVAL Notes] field for some records is truncated from the source.

Eval Date: 06/26/2019
Violations Found: Yes
Eval General Type: Compliance Evaluation Inspection
Eval Type: Routine done by local agency
Eval Division: Fremont City Fire Department
Eval Program: HW
Eval Source: CERS
Eval Notes:

Site was unaware of hazardous waste storage requirements.; Note: data in [EVAL Notes] field for some records is truncated from the source.

Eval Date: 06/26/2019
Violations Found: Yes
Eval General Type: Compliance Evaluation Inspection
Eval Type: Routine done by local agency
Eval Division: Fremont City Fire Department
Eval Program: HMRRP
Eval Source: CERS
Eval Notes:

Business formerly was inspected as a fire prevention site. Was discovered to have hazardous waste on site.; Note: data in [EVAL Notes] field for some records is truncated from the source.

Affiliations

Affil Type Desc: Document Preparer
Entity Name: Chi Shin
Entity Title:
Address:
City:
State:
Country:
Zip Code:
Phone:

Affil Type Desc: Parent Corporation
Entity Name: SNA Electronics Inc.
Entity Title:
Address:
City:
State:
Country:
Zip Code:
Phone:

Affil Type Desc: CUPA District
Entity Name: Fremont City Fire Department
Entity Title:
Address: P.O. Box 5006
City: Fremont
State: CA
Country:
Zip Code: 94537-5006

Map Key	Number of Records	Direction	Distance (mi/ft)	Elev/Diff (ft)	Site	DB

Phone:	(510) 494-4279
Affil Type Desc:	Legal Owner
Entity Name:	Sung Shin
Entity Title:	
Address:	3249 Laurelview Ct
City:	Fremont
State:	CA
Country:	United States
Zip Code:	94538
Phone:	(408) 205-0074
Affil Type Desc:	Property Owner
Entity Name:	Prologis
Entity Title:	
Address:	3353 gateway Blvd
City:	Fremont
State:	CA
Country:	United States
Zip Code:	94538
Phone:	(510) 661-4025
Affil Type Desc:	Facility Mailing Address
Entity Name:	Mailing Address
Entity Title:	
Address:	3249 Laurelview Ct
City:	Fremont
State:	CA
Country:	
Zip Code:	94538
Phone:	
Affil Type Desc:	Environmental Contact
Entity Name:	Justin Kang
Entity Title:	
Address:	3249 Laurelview Ct
City:	Fremont
State:	CA
Country:	
Zip Code:	94538
Phone:	
Affil Type Desc:	Operator
Entity Name:	SNA Electronics
Entity Title:	
Address:	
City:	
State:	
Country:	
Zip Code:	
Phone:	(408) 693-4368
Affil Type Desc:	Identification Signer
Entity Name:	Chi Shin
Entity Title:	HR Manager
Address:	
City:	
State:	
Country:	
Zip Code:	
Phone:	

Map Key	Number of Records	Direction	Distance (mi/ft)	Elev/Diff (ft)	Site	DB
82	3 of 4	NE	0.12 / 642.31	11.57 / 6	LUXCOM INC 3249 LAURELVIEW CT FREMONT CA 94538	RCRA SQG

EPA Handler ID:	CAP000109017
Gen Status Universe:	Small Quantity Generator

Contact Name:	MARK CAMIN
Contact Address:	P O BOX 3661 , , LOS ALTOS , CA, 94024 , US
Contact Phone No and Ext:	650-961-8481
Contact Email:	
Contact Country:	US
County Name:	ALAMEDA
EPA Region:	09
Land Type:	Private
Receive Date:	20011115
Location Latitude:	37.472437
Location Longitude:	-121.93806

Violation/Evaluation Summary

Note:	NO RECORDS: As of Apr 2023, there are no Compliance Monitoring and Enforcement (violation) records associated with this facility (EPA ID).

Handler Summary

Importer Activity:	No
Mixed Waste Generator:	No
Transporter Activity:	No
Transfer Facility:	No
Onsite Burner Exemption:	No
Furnace Exemption:	No
Underground Injection Activity:	No
Commercial TSD:	No
Used Oil Transporter:	No
Used Oil Transfer Facility:	No
Used Oil Processor:	No
Used Oil Refiner:	No
Used Oil Burner:	No
Used Oil Market Burner:	No
Used Oil Spec Marketer:	No

Hazardous Waste Handler Details

Sequence No:	1
Receive Date:	20011115
Handler Name:	LUXCOM INC
Federal Waste Generator Code:	2
Generator Code Description:	Small Quantity Generator
Source Type:	Notification

Waste Code Details

Hazardous Waste Code:	D002
Waste Code Description:	CORROSIVE WASTE

Owner/Operator Details

Owner/Operator Ind:	Current Owner	**Street No:**	
Type:	Private	**Street 1:**	3249 LAURELVIEW CT
Name:	VARIOUS SHAREHOLDERS OF CORP	**Street 2:**	
Date Became Current:		**City:**	FREMONT
Date Ended Current:		**State:**	CA
Phone:	650-961-8481	**Country:**	
Source Type:	Notification	**Zip Code:**	94538

Map Key	Number of Records	Direction	Distance (mi/ft)	Elev/Diff (ft)	Site	DB
82	4 of 4	NE	0.12 / 642.31	11.57 / 6	SNA ELECTRONICS INC FREMONT CA	PFAS IND

Map Key	Number of Records	Direction	Distance (mi/ft)	Elev/Diff (ft)	Site	DB

Status:	Active	**Fac Fips Code:**	06001
Industry:	Electronics Industry	**Fac Indian Cntry Flg:**	N
Compliance Status:	No Violation Identified	**Fac Derived Huc:**	18050003
EPA Programs:	RCRA	**Fac Derived Wbd:**	180500041001
Federal Facility:	No	**Fac Derived Cd113:**	17
Federal Agency:	-	**Fac Derived Cb2010:**	060014415031183
Fac Snc Flg:	N	**Fac Informal Count:**	0
AIR Flag:	N	**Last Informal Action:**	-
NPDES Flag:	N	**Formal Action Count:**	0
SDWIS Flag:	N	**Last Formal Action:**	-
RCRAFlag:	Y	**Fac Total Penalties:**	0
TRI Flag:	N	**Fac Penalty Count:**	-
GHG Flag:	N	**Date Last Penalty:**	-
TRI IDs:	-	**Last Penalty Amt:**	-
TRI Releases Trnsfrs:	-	**Fac Qtrs With Nc:**	0
TRI on Site Releases:	-	**Programs With Snc:**	0
TRI off Site Trnsfrs:	-	**Fac Percent Minority:**	81.549
TRI Reporter:	-	**Fac Pop Den:**	1689.04
Fac Imp Water Flg:	-	**Count:**	1
Fac Major Flag:	-	**Fac County:**	ALAMEDA
Fac Active Flag:	Y	**State Other :**	
Fac Inspection Count:	0	**Region:**	09
Date Last Inspection:	-	**Latitude:**	37.472437
Days Last Inspection:	-	**Longitude:**	-121.93806

Fac Derived Tribes:	-
AIR IDs:	-
CAA Permit Types:	-
CAA NAICS:	-
CAA SICS:	-
NPDES IDs:	-
CWA Permit Types:	-
CWA NAICS:	-
CWA SICS:	-
RCRA IDs:	CAL000387322
RCRA Permit Types:	Other
RCRA NAICS:	334412
SDWA IDs:	-
SDWA System Types:	-
SDWA Compliance Status:	-
SDWA Snc Flag:	N
Fac Collection Meth:	GDT-ADDRESS MATCHING (GEOCODING)
EJSCREEN Flag Us:	Y
EJSCREEN Report:	https://ejscreen.epa.gov/mapper/mobile/EJSCREEN_mobile.aspx?geometry=%7B%22x%22:-121.93806,%22y%22:37.472437,%22spatialReference%22:%7B%22wkid%22:4326%7D%7D&unit=9035&areatype=&areaid=&basemap=streets&distance=1
ECHO Facility Report:	https://echo.epa.gov/detailed-facility-report?fid=110070410731

Map Key	Number of Records	Direction	Distance (mi/ft)	Elev/Diff (ft)	Site	DB
83	1 of 1	SSW	0.00 / 9.94	3.10 / -2	Fish and Game Grand Blvd and Los Esteros Road San Jose CA	CHMIRS

Control No:	22-5797	**Notified Date:**	10/2/2022 8:01:00 AM
County:	Santa Clara County	**Notified Date Time:**	
Year:	2022		
URL:			

Spill Report View

Amount 1:		**Creation Date:**	10/02/2022 08:01 AM
Amount 2:		**Received By:**	
Amount 3:		**Admin Agency:**	
Water:		**Admin Agency 2:**	
On Scene:		**Additional County:**	
Other on Scene:		**Phone No:**	
Other Notified:		**Ext:**	

Document Title: SPILL Report
Pag Cell:
Spill Site: Waterways
Type: PETROLEUM
Cause Desc for Other:
Person Notifying Cal OES:

Hazardous Materials Spill Report

Date :	10/02/2022	***Water Involved:***	Yes
Time:	0801	***Drink Wtr Impact:***	No
Incident Date:	10/02/2022	***Detail for Other:***	
Incident Time:	0715	***UPRR Rim No:***	
Control Cal OES:	22-5797	***DOG Unit:***	
Control NRC:		***RWQCB Unit:***	2

Contained: Unknown if stopped, Unknown if contained
Waterway: Artisan Slough
Received By:
Cleanup By: Unknown
Incident Location: Grand Blvd and Los Esteros Road
Additional County:
1 Substance: Vehicle Fluid
1 Qty: =
1 Amount : Unknown
1 Measure: Gal(s)
1 Type: PETROLEUM
1 Other:
1 Pipeline: No
1 Ves >= 300 Tons: No
2 Substance:
2 Qty: =
2 Amount:
2 Measure:
2 Type:
2 Other:
2 Pipeline: No
2 Ves >= 300 Tns: No
3 Substance:
3 Qty: =
3 Amount:
3 Measure:
3 Type:
3 Other:
3 Pipeline: No
3 Ves >= 300 Tons: No
Injuries: No
Fatality: No
Evacuation: No
Known Impact: None
Name:
Agency: Fish and Game
Phone:
Ext:
Pag Cell:
PRS Name:
PRS Agency:
PRS Phone:
PRS Ext:
PRS Pag Cell:
Sec Agency:
Admin Agency: Santa Clara County Department of Environmental Health
Admin Agency 2:
Notification Info:
Notification List:
On Scene:
Other on Scene:
Other Notified:
Header Unknown: BAY AREA AQMD
Incident Desc:

Map Key	Number of Records	Direction	Distance (mi/ft)	Elev/Diff (ft)	Site	DB

Site: Waterways
Reported Cause: Unknown
R R Crssing < 50 Ft:
Description: ***Potential Release***
RP stated a vehicle drove into the water at the wild life refuge. The vehicle is still in the water and there is no sheen present. No injuries.

California Hazardous Material Incident Report System (2022)

Incident Date: 10/2/2022
Time: 715
Water: Yes
Cause: Unknown
DOG No:
Injuries Yes/No: No
Injuries No:
Fatals Yes/No: No
Fatals No:
Evacs Yes/No: No
Spill Site: Waterways
Site: Artisan Slough
City: San Jose
County: Santa Clara County
Zip:
Contained: Unknown if stopped,Unknown if contained
Water Way: Artisan Slough
Evacs No:
Cleanup: Unknown
A1 Substance: Vehicle Fluid
A1 Quantity: Unknown
A1 Measure: Gal(s)
A1 Type: PETROLEUM
A1 Other:
A1 Pipeline: No
A1 Vessel 300 Tons: No
A2 Substance:
A2 Quantity:
A2 Measure:
A2 Type:
A2 Other:
A2 Pipeline: No
A2 Vessel 300 Tons: No
A3 Substance:
A3 Quantity:
A3 Measure:
A3 Type:
A3 Other:
A3 Pipeline: No
A3 Vessel 300 Tons: No
Cause Other:
Admin Agency: Santa Clara County Department of Environmental Health
Notification Area: AA/CUPA,DTSC,RWQCB,US EPA,USFWS,DFW-OSPR,LANDS,PARKS & REC,Co/WP,Co/Hlth,Co/E-Hlth
Description: ***Potential Release*** RP stated a vehicle drove into the water at the wild life refuge. The vehicle is still in the water and there is no sheen present. No injuries.
Location: Grand Blvd and Los Esteros Road

Map Key	Number of Records	Direction	Distance (mi/ft)	Elev/Diff (ft)	Site	DB
84	1 of 2	NE	0.11 / 598.41	10.13 / 5	ENERVENUE, INC. 3500 GATEWAY BLVD FREMONT CA 94538	RCRA SQG

EPA Handler ID: CAR000330498
Gen Status Universe: Small Quantity Generator
Contact Name: KEN DEMERS
Contact Address: 3500 , GATEWAY BLVD , , FREMONT , CA, 94538 , US
Contact Phone No and Ext: 408-706-6751
Contact Email: KEN.DEMERS@ENERVENUE.COM
Contact Country: US
County Name: ALAMEDA
EPA Region: 09
Land Type: Private
Receive Date: 20211102
Location Latitude: 37.548271

Location Longitude: -121.988571

Violation/Evaluation Summary

Note: NO RECORDS: As of Apr 2023, there are no Compliance Monitoring and Enforcement (violation) records associated with this facility (EPA ID).

Handler Summary

Importer Activity: No
Mixed Waste Generator: No
Transporter Activity: No
Transfer Facility: No
Onsite Burner Exemption: No
Furnace Exemption: No
Underground Injection Activity: No
Commercial TSD: No
Used Oil Transporter: No
Used Oil Transfer Facility: No
Used Oil Processor: No
Used Oil Refiner: No
Used Oil Burner: No
Used Oil Market Burner: No
Used Oil Spec Marketer: No

Hazardous Waste Handler Details

Sequence No: 1
Receive Date: 20211102
Handler Name: ENERVENUE, INC.
Federal Waste Generator Code: 2
Generator Code Description: Small Quantity Generator
Source Type: Notification

Waste Code Details

Hazardous Waste Code: 131
Waste Code Description: Aqueous solution (2 < pH < 12.5) containing reactive anions (azide, bromate, chlorate, cyanide, fluoride, hypochlorite, nitrite, perchlorate, and sulfide anions)

Hazardous Waste Code: D002
Waste Code Description: CORROSIVE WASTE

Owner/Operator Details

Owner/Operator Ind: Current Operator
Type: Private
Name: ENERVENUE, INC.
Date Became Current: 20211019
Date Ended Current:
Phone: 408-706-6751
Source Type: Notification
Street No: 3500
Street 1: GATEWAY BLVD
Street 2:
City: FREMONT
State: CA
Country: US
Zip Code: 94538

Owner/Operator Ind: Current Owner
Type: Private
Name: NEOLIFE INTL. LLC
Date Became Current: 20211019
Date Ended Current:
Phone: 510-561-0405
Source Type: Notification
Street No: PO BOX
Street 1: 5012
Street 2:
City: FREMONT
State: CA
Country: US
Zip Code: 94537

Map Key	Number of Records	Direction	Distance (mi/ft)	Elev/Diff (ft)	Site	DB
84	2 of 2	NE	0.11 / 598.41	10.13 / 5	EnerVenue Gateway 3500 GATEWAY BLVD FREMONT CA 94538	CERS HAZ

Site ID: 597342
Latitude: 37.473220
Longitude: -121.940390

Regulated Programs

EI ID: 10886146 **EI Description:** Hazardous Waste Generator

EI ID: 10886146 **EI Description:** Chemical Storage Facilities

Affiliations

Affil Type Desc: Environmental Contact
Entity Name: Ken Demers
Entity Title:
Address: 47621 Westinghouse Drive
City: Fremont
State: CA
Country:
Zip Code: 94539
Phone:

Affil Type Desc: Parent Corporation
Entity Name: EnerVenue, Inc.
Entity Title:
Address:
City:
State:
Country:
Zip Code:
Phone:

Affil Type Desc: CUPA District
Entity Name: Fremont City Fire Department
Entity Title:
Address: P.O. Box 5006
City: Fremont
State: CA
Country:
Zip Code: 94537-5006
Phone: (510) 494-4279

Affil Type Desc: Property Owner
Entity Name: Kendra Brassfield
Entity Title:
Address: P.O. Box 5012
City: Fremont
State: CA
Country: United States
Zip Code: 94538-5012
Phone: (510) 651-0405

Affil Type Desc: Operator
Entity Name: EnerVenue, Inc.
Entity Title:
Address:
City:
State:
Country:
Zip Code:
Phone: (406) 664-0355

Affil Type Desc: Document Preparer

Map Key	Number of Records	Direction	Distance (mi/ft)	Elev/Diff (ft)	Site	DB

Entity Name:	Ken Demers
Entity Title:	
Address:	
City:	
State:	
Country:	
Zip Code:	
Phone:	

Affil Type Desc:	Legal Owner
Entity Name:	EnerVenue, Inc.
Entity Title:	
Address:	47621 Westinghouse Drive
City:	Fremont
State:	CA
Country:	United States
Zip Code:	94538-5012
Phone:	(406) 664-0355

Affil Type Desc:	Facility Mailing Address
Entity Name:	Mailing Address
Entity Title:	
Address:	47621 Westinghouse Drive
City:	Fremont
State:	CA
Country:	
Zip Code:	94539
Phone:	

Affil Type Desc:	Identification Signer
Entity Name:	Ken Demers
Entity Title:	Facilities Director
Address:	
City:	
State:	
Country:	
Zip Code:	
Phone:	

Map Key	Number of Records	Direction	Distance (mi/ft)	Elev/Diff (ft)	Site	DB
85	1 of 1	SSW	0.02 / 81.03	1.51 / -4	ZANKER ROAD RESOURCE MANAGEMENT,LTD SAN JOSE CA	PFAS IND

Status:	Inactive	**Fac Fips Code:**	06085
Industry:	Waste Management	**Fac Indian Cntry Flg:**	N
Compliance Status:	No Violation Identified	**Fac Derived Huc:**	18050003
EPA Programs:	RCRA	**Fac Derived Wbd:**	180500041001
Federal Facility:	No	**Fac Derived Cd113:**	17
Federal Agency:	-	**Fac Derived Cb2010:**	060855046021055
Fac Snc Flg:	N	**Fac Informal Count:**	0
AIR Flag:	N	**Last Informal Action:**	-
NPDES Flag:	N	**Formal Action Count:**	0
SDWIS Flag:	N	**Last Formal Action:**	-
RCRAFlag:	Y	**Fac Total Penalties:**	0
TRI Flag:	N	**Fac Penalty Count:**	-
GHG Flag:	N	**Date Last Penalty:**	-
TRI IDs:	-	**Last Penalty Amt:**	-
TRI Releases Trnsfrs:	-	**Fac Qtrs With Nc:**	0
TRI on Site Releases:	-	**Programs With Snc:**	0
TRI off Site Trnsfrs:	-	**Fac Percent Minority:**	74.933
TRI Reporter:	-	**Fac Pop Den:**	1916.05
Fac Imp Water Flg:	-	**Count:**	1
Fac Major Flag:	-	**Fac County:**	SANTA CLARA
Fac Active Flag:	-	**State Other :**	
Fac Inspection Count:	0	**Region:**	09
Date Last Inspection:	-	**Latitude:**	37.431144
Days Last Inspection:	-	**Longitude:**	-121.963554

Fac Derived Tribes:	-
AIR IDs:	-
CAA Permit Types:	-
CAA NAICS:	-
CAA SICS:	-
NPDES IDs:	-
CWA Permit Types:	-
CWA NAICS:	-
CWA SICS:	-
RCRA IDs:	CAD981631690
RCRA Permit Types:	Other
RCRA NAICS:	-
SDWA IDs:	-
SDWA System Types:	-
SDWA Compliance Status:	-
SDWA Snc Flag:	N
Fac Collection Meth:	ADDRESS MATCHING-HOUSE NUMBER
EJSCREEN Flag Us:	Y
EJSCREEN Report:	https://ejscreen.epa.gov/mapper/mobile/EJSCREEN_mobile.aspx?geometry=%7B%22x%22:-121.963554,%22y%22:37.431144,%22spatialReference%22:%7B%22wkid%22:4326%7D%7D&unit=9035&areatype=&areaid=&basemap=streets&distance=1
ECHO Facility Report:	https://echo.epa.gov/detailed-facility-report?fid=110017972684

Map Key	Number of Records	Direction	Distance (mi/ft)	Elev/Diff (ft)	Site	DB
86	1 of 3	ENE	0.05 / 246.77	12.44 / 7	**Zollner Electronics, Inc.** **48550 FREMONT BLVD** **FREMONT CA 94538**	CERS HAZ

Site ID:	445437
Latitude:	37.463381
Longitude:	-121.929843

Regulated Programs

EI ID:	10777111	**EI Description:**	Hazardous Waste Generator
EI ID:	10777111	**EI Description:**	Chemical Storage Facilities

Violations

Violation Date:	08/05/2020	**Violation Source:**	CERS
Violation Program:	HW	**Violation Division:**	Fremont City Fire Department
Citation:	22 CCR 12 66262.23(a) - California Code of Regulations, Title 22, Chapter 12, Section(s) 66262.23(a)		

Violation Notes:

Returned to compliance on 08/12/2020. EPA ID number not entered by hauler on manifest. Contact waste hauler to ensure they include your EPA ID number on future manifests and to correct existing manifest. Revised manifest created. 12 Aug 2020

Violation Description:

Failure to properly complete the Uniform Hazardous Waste Manifest.

Violations

Violation Date:	08/05/2020	**Violation Source:**	CERS
Violation Program:	HW	**Violation Division:**	Fremont City Fire Department
Citation:	22 CCR 23 66273.34 - California Code of Regulations, Title 22, Chapter 23, Section(s) 66273.34		

Violation Notes:

Returned to compliance on 08/21/2020. Universal waste containers need to be labeled with company name, address, telephone, and EPA ID number as well as waste state (solid, liquid, gas) and hazard class; new labels created and in use.

Violation Description:

Failure to label or mark each individual or container or the designated area of universal waste as required. 1) Waste batteries shall be marked with "Universal Waste-Battery(ies)". 2) Mercury containing equipment shall be marked with "Universal Waste -Mercury-Containing Equipment". 3) Lamps shall be marked with "Universal Waste-Lamp(s)". 4)Each electronic devices or the container or the designated area shall be marked with "Universal Waste-Electronic Device(s)". 5) Each CRTs or the container or the designated area shall be marked with "Universal Waste-CRT(s)". 6) CRT glass or the designated area shall be marked with "Universal Waste-CRT glass".

Evaluations

Eval Date: 08/05/2020
Violations Found: Yes
Eval General Type: Compliance Evaluation Inspection
Eval Type: Routine done by local agency
Eval Division: Fremont City Fire Department
Eval Program: HW
Eval Source: CERS
Eval Notes:

Routine Inspection for cupa permit; Note: data in [EVAL Notes] field for some records is truncated from the source.

Eval Date: 08/05/2020
Violations Found: No
Eval General Type: Compliance Evaluation Inspection
Eval Type: Routine done by local agency
Eval Division: Fremont City Fire Department
Eval Program: HMRRP
Eval Source: CERS
Eval Notes:

New business inspection; Note: data in [EVAL Notes] field for some records is truncated from the source.

Eval Date: 09/04/2020
Violations Found: No
Eval General Type: Other/Unknown
Eval Type: Other, not routine, done by local agency
Eval Division: Fremont City Fire Department
Eval Program: HW
Eval Source: CERS
Eval Notes:

Other Inspection for CUPA permit. All violations have been corrected.; Note: data in [EVAL Notes] field for some records is truncated from the source.

Affiliations

Affil Type Desc: CUPA District
Entity Name: Fremont City Fire Department
Entity Title:
Address: P.O. Box 5006
City: Fremont
State: CA
Country:
Zip Code: 94537-5006
Phone: (510) 494-4279

Affil Type Desc: Environmental Contact
Entity Name: Adelia Viernes
Entity Title:
Address: 575 Cottonwood Drive
City: Milpitas
State: CA
Country:
Zip Code: 95035
Phone:

Affil Type Desc: Legal Owner

Entity Name:	Zollner Electronics
Entity Title:	
Address:	575 Cottonwood Drive
City:	Milpitas
State:	CA
Country:	United States
Zip Code:	95035
Phone:	(408) 434-5400

Affil Type Desc:	Parent Corporation
Entity Name:	Zollner Electronics Inc.
Entity Title:	
Address:	
City:	
State:	
Country:	
Zip Code:	
Phone:	

Affil Type Desc:	Document Preparer
Entity Name:	Lafayette Foland, Chemical Data Management Systems
Entity Title:	
Address:	
City:	
State:	
Country:	
Zip Code:	
Phone:	

Affil Type Desc:	Identification Signer
Entity Name:	Stephan Weiss
Entity Title:	Chief Executive Officer
Address:	
City:	
State:	
Country:	
Zip Code:	
Phone:	

Affil Type Desc:	Property Owner
Entity Name:	BKM South Bay 240, LLC
Entity Title:	
Address:	5700 Imhoff Drive Suite C
City:	Concord
State:	CA
Country:	United States
Zip Code:	94520
Phone:	(510) 370-2886

Affil Type Desc:	Operator
Entity Name:	Stephan Weiss
Entity Title:	
Address:	
City:	
State:	
Country:	
Zip Code:	
Phone:	(408) 434-5400

Affil Type Desc:	Facility Mailing Address
Entity Name:	Mailing Address
Entity Title:	
Address:	575 Cottonwood Drive
City:	Milpitas
State:	CA
Country:	
Zip Code:	95035
Phone:	

Map Key	Number of Records	Direction	Distance (mi/ft)	Elev/Diff (ft)	Site	DB

Coordinates

Env Int Type Code:	HWG	***Longitude:***	-121.929840
Program ID:	10777111	***Coord Name:***	
Latitude:	37.463380	***Ref Point Type Desc:***	Center of a facility or station.

86	*2 of 3*	*ENE*	*0.05 / 246.77*	*12.44 / 7*	***ZOLLNER ELECTRONICS INC*** ***48550 FREMONT BLVD*** ***FREMONT CA 94538***	***RCRA NON GEN***

EPA Handler ID:	CAL000441368
Gen Status Universe:	No Report
Contact Name:	NESSA HUNT
Contact Address:	575 COTTONWOOD DR , , MILIPITAS , CA, 95035 ,
Contact Phone No and Ext:	408-466-5864
Contact Email:	NESSA_HUNT@ZOLLNER-ELECTRONICS.COM
Contact Country:	
County Name:	ALAMEDA
EPA Region:	09
Land Type:	
Receive Date:	20181130
Location Latitude:	37.464234
Location Longitude:	-121.930379

Violation/Evaluation Summary

Note:	NO RECORDS: As of Apr 2023, there are no Compliance Monitoring and Enforcement (violation) records associated with this facility (EPA ID).

Handler Summary

Importer Activity:	No
Mixed Waste Generator:	No
Transporter Activity:	No
Transfer Facility:	No
Onsite Burner Exemption:	No
Furnace Exemption:	No
Underground Injection Activity:	No
Commercial TSD:	No
Used Oil Transporter:	No
Used Oil Transfer Facility:	No
Used Oil Processor:	No
Used Oil Refiner:	No
Used Oil Burner:	No
Used Oil Market Burner:	No
Used Oil Spec Marketer:	No

Hazardous Waste Handler Details

Sequence No:	1
Receive Date:	20181130
Handler Name:	ZOLLNER ELECTRONICS INC
Source Type:	Implementer
Federal Waste Generator Code:	N
Generator Code Description:	Not a Generator, Verified

Owner/Operator Details

Owner/Operator Ind:	Current Operator	***Street No:***	
Type:	Other	***Street 1:***	575 COTTONWOOD DR
Name:	NESSA HUNT	***Street 2:***	
Date Became Current:		***City:***	MILIPITAS

Map Key	Number of Records	Direction	Distance (mi/ft)	Elev/Diff (ft)	Site	DB

Date Ended Current:		**State:**	CA
Phone:	408-466-5864	**Country:**	
Source Type:	Implementer	**Zip Code:**	95035
Owner/Operator Ind:	Current Owner	**Street No:**	
Type:	Other	**Street 1:**	575 COTTONWOOD DR
Name:	ZOLLNER ELECTRONICS INC	**Street 2:**	
Date Became Current:		**City:**	MILIPITAS
Date Ended Current:		**State:**	CA
Phone:	408-434-5400	**Country:**	
Source Type:	Implementer	**Zip Code:**	95035

86 | **3 of 3** | **ENE** | **0.05 / 246.77** | **12.44 / 7** | **ZOLLNER ELECTRONICS INC** | **PFAS IND**

FREMONT CA

Status:	Active	**Fac Fips Code:**	06001
Industry:	Electronics Industry	**Fac Indian Cntry Flg:**	N
Compliance Status:	No Violation Identified	**Fac Derived Huc:**	18050003
EPA Programs:	CWA; RCRA	**Fac Derived Wbd:**	180500041001
Federal Facility:	No	**Fac Derived Cd113:**	17
Federal Agency:	-	**Fac Derived Cb2010:**	060014415031174
Fac Snc Flg:	N	**Fac Informal Count:**	0
AIR Flag:	N	**Last Informal Action:**	-
NPDES Flag:	Y	**Formal Action Count:**	0
SDWIS Flag:	N	**Last Formal Action:**	-
RCRAFlag:	Y	**Fac Total Penalties:**	0
TRI Flag:	N	**Fac Penalty Count:**	-
GHG Flag:	N	**Date Last Penalty:**	-
TRI IDs:	-	**Last Penalty Amt:**	-
TRI Releases Trnsfrs:	-	**Fac Qtrs With Nc:**	0
TRI on Site Releases:	-	**Programs With Snc:**	0
TRI off Site Trnsfrs:	-	**Fac Percent Minority:**	83.099
TRI Reporter:	-	**Fac Pop Den:**	1827.37
Fac Imp Water Flg:	Y	**Count:**	1
Fac Major Flag:	-	**Fac County:**	ALAMEDA
Fac Active Flag:	Y	**State Other :**	
Fac Inspection Count:	0	**Region:**	09
Date Last Inspection:	-	**Latitude:**	37.46439
Days Last Inspection:	-	**Longitude:**	-121.93005

Fac Derived Tribes:	-
AIR IDs:	-
CAA Permit Types:	-
CAA NAICS:	-
CAA SICS:	-
NPDES IDs:	CAZ503621
CWA Permit Types:	Minor
CWA NAICS:	-
CWA SICS:	3679
RCRA IDs:	CAL000441368
RCRA Permit Types:	Other
RCRA NAICS:	334515
SDWA IDs:	-
SDWA System Types:	-
SDWA Compliance Status:	-
SDWA Snc Flag:	N
Fac Collection Meth:	-
EJSCREEN Flag Us:	Y
EJSCREEN Report:	https://ejscreen.epa.gov/mapper/mobile/EJSCREEN_mobile.aspx?geometry=%7B%22x%22:-121.93005,%22y%22:37.46439,%22spatialReference%22:%7B%22wkid%22:4326%7D%7D&unit=9035&areatype=&areaid=&basemap=streets&distance=1
ECHO Facility Report:	https://echo.epa.gov/detailed-facility-report?fid=110070392483

87 | **1 of 1** | **NNE** | **0.00 / 20.00** | **9.03 / 4** | **OPSYS US CORPORATION** | **PFAS IND**

FREMONT CA

Map Key	Number of Records	Direction	Distance (mi/ft)	Elev/Diff (ft)	Site	DB

Status:	Active	**Fac Fips Code:**	06001
Industry:	Electronics Industry	**Fac Indian Cntry Flg:**	N
Compliance Status:	No Violation Identified	**Fac Derived Huc:**	18050003
EPA Programs:	RCRA	**Fac Derived Wbd:**	180500041001
Federal Facility:	No	**Fac Derived Cd113:**	17
Federal Agency:	-	**Fac Derived Cb2010:**	060014415031175
Fac Snc Flg:	N	**Fac Informal Count:**	0
AIR Flag:	N	**Last Informal Action:**	-
NPDES Flag:	N	**Formal Action Count:**	0
SDWIS Flag:	N	**Last Formal Action:**	-
RCRAFlag:	Y	**Fac Total Penalties:**	0
TRI Flag:	N	**Fac Penalty Count:**	-
GHG Flag:	N	**Date Last Penalty:**	-
TRI IDs:	-	**Last Penalty Amt:**	-
TRI Releases Trnsfrs:	-	**Fac Qtrs With Nc:**	0
TRI on Site Releases:	-	**Programs With Snc:**	0
TRI off Site Trnsfrs:	-	**Fac Percent Minority:**	79.931
TRI Reporter:	-	**Fac Pop Den:**	1647.17
Fac Imp Water Flg:	-	**Count:**	1
Fac Major Flag:	-	**Fac County:**	ALAMEDA
Fac Active Flag:	Y	**State Other :**	
Fac Inspection Count:	0	**Region:**	09
Date Last Inspection:	-	**Latitude:**	37.47659
Days Last Inspection:	-	**Longitude:**	-121.94465

Fac Derived Tribes:	-
AIR IDs:	-
CAA Permit Types:	-
CAA NAICS:	-
CAA SICS:	-
NPDES IDs:	-
CWA Permit Types:	-
CWA NAICS:	-
CWA SICS:	-
RCRA IDs:	CA0000192864
RCRA Permit Types:	SQG
RCRA NAICS:	-
SDWA IDs:	-
SDWA System Types:	-
SDWA Compliance Status:	-
SDWA Snc Flag:	N
Fac Collection Meth:	ADDRESS MATCHING-HOUSE NUMBER
EJSCREEN Flag Us:	Y
EJSCREEN Report:	https://ejscreen.epa.gov/mapper/mobile/EJSCREEN_mobile.aspx?geometry=%7B%22x%22:-121.94465,%22y%22:37.47659,%22spatialReference%22:%7B%22wkid%22:4326%7D%7D&unit=9035&areatype=&areaid=&basemap=streets&distance=1
ECHO Facility Report:	https://echo.epa.gov/detailed-facility-report?fid=110002615117

88	*1 of 1*	***NNE***	***0.02 / 122.38***	***11.51 / 6***	***Plasmasi Inc 3754 SPINNAKER CT. FREMONT CA 94538***	***DELISTED HAZ***

Siteid:	144105
Latitude:	37.476380
Longitude:	-121.943720
Original Source:	CHAZ
Record Date:	14-MAR-2017

89	*1 of 3*	***ENE***	***0.06 / 335.63***	***10.63 / 5***	***LUMICYTE INC 48480 LAKEVIEW BLVD FREMONT CA 94538-0000***	***RCRA NON GEN***

EPA Handler ID:	CAR000081331
Gen Status Universe:	No Report
Contact Name:	ROBERT MERRIKEN

Contact Address:	19300 GERMANTOWN RD , , GERMANTOWN , MD, 20874 , US
Contact Phone No and Ext:	240-686-7418
Contact Email:	
Contact Country:	US
County Name:	ALAMEDA
EPA Region:	09
Land Type:	Private
Receive Date:	20070705
Location Latitude:	
Location Longitude:	

Violation/Evaluation Summary

Note:	NO RECORDS: As of Apr 2023, there are no Compliance Monitoring and Enforcement (violation) records associated with this facility (EPA ID).

Handler Summary

Importer Activity:	No
Mixed Waste Generator:	No
Transporter Activity:	No
Transfer Facility:	No
Onsite Burner Exemption:	No
Furnace Exemption:	No
Underground Injection Activity:	No
Commercial TSD:	No
Used Oil Transporter:	No
Used Oil Transfer Facility:	No
Used Oil Processor:	No
Used Oil Refiner:	No
Used Oil Burner:	No
Used Oil Market Burner:	No
Used Oil Spec Marketer:	No

Hazardous Waste Handler Details

Sequence No:	4
Receive Date:	20070705
Handler Name:	LUMICYTE INC
Source Type:	Notification
Federal Waste Generator Code:	N
Generator Code Description:	Not a Generator, Verified

Hazardous Waste Handler Details

Sequence No:	2
Receive Date:	20060118
Handler Name:	QIAGEN SCIENCES INC
Source Type:	Notification
Federal Waste Generator Code:	2
Generator Code Description:	Small Quantity Generator

Waste Code Details

Hazardous Waste Code:	F003
Waste Code Description:	THE FOLLOWING SPENT NONHALOGENATED SOLVENTS: XYLENE, ACETONE, ETHYL ACETATE, ETHYL BENZENE, ETHYL ETHER, METHYL ISOBUTYL KETONE, N-BUTYL ALCOHOL, CYCLOHEXANONE, AND METHANOL; ALL SPENT SOLVENT MIXTURES/BLENDS CONTAINING, BEFORE USE, ONLY THE ABOVE SPENT NONHALOGENATED SOLVENTS; AND ALL SPENT SOLVENT MIXTURES/BLENDS CONTAINING, BEFORE USE, ONE OR MORE OF THE ABOVE NONHALOGENATED SOLVENTS, AND A TOTAL OF TEN PERCENT OR MORE (BY VOLUME) OF ONE OR MORE OF THOSE SOLVENTS LISTED IN F001, F002, F004, AND F005; AND STILL BOTTOMS FROM THE RECOVERY OF THESE SPENT SOLVENTS AND SPENT SOLVENT MIXTURES.

Hazardous Waste Code: D001
Waste Code Description: IGNITABLE WASTE

Hazardous Waste Code: D022
Waste Code Description: CHLOROFORM

Hazardous Waste Handler Details

Sequence No: 3
Receive Date: 20070705
Handler Name: QIAGEN SCIENCES INC *D
Source Type: Notification
Federal Waste Generator Code: N
Generator Code Description: Not a Generator, Verified

Owner/Operator Details

Owner/Operator Ind: Current Operator
Type: Private
Name: QIAGEN
Date Became Current: 20050801
Date Ended Current:
Phone:
Source Type: Notification
Street No:
Street 1:
Street 2:
City:
State:
Country: US
Zip Code:

Owner/Operator Ind: Current Owner
Type: Private
Name: PROLOGIS TRUST
Date Became Current: 19960101
Date Ended Current:
Phone:
Source Type: Notification
Street No:
Street 1: 47775 FREMONT BLVD
Street 2:
City: FREMONT
State: CA
Country: US
Zip Code: 94538

Historical Handler Details

Receive Dt: 20060118
Generator Code Description: Small Quantity Generator
Handler Name: QIAGEN SCIENCES INC

Receive Dt: 20070705
Generator Code Description: Not a Generator, Verified
Handler Name: QIAGEN SCIENCES INC *D

Map Key	Number of Records	Direction	Distance (mi/ft)	Elev/Diff (ft)	Site	DB
89	2 of 3	ENE	0.06 / 335.63	10.63 / 5	LUMICYTE 48480 LAKEVIEW BLVD FREMONT CA 94538	EMISSIONS

2002 Criteria Data

Facility ID: 13664
Facility SIC Code: 8071
CO: 1
Air Basin: SF
District: BA
COID: ALA
DISN: BAY AREA AQMD
CHAPIS:
CERR Code:
TOGT: .01
ROGT: .008367
COT: .033
NOXT: .076
SOXT: .002
PMT: .001
PM10T: .000976

2002 Toxic Data

Map Key	Number of Records	Direction	Distance (mi/ft)	Elev/Diff (ft)	Site	DB

Facility ID:	13664	**COID:**	ALA
Facility SIC Code:	8071	**DISN:**	BAY AREA AQMD
CO:	1	**CHAPIS:**	
Air Basin:	SF	**CERR Code:**	
District:	BA		
TS:			
Health Risk Asmt:			
Non-Cancer Chronic Haz Ind:			
Non-Cancer Acute Haz Ind:			

2003 Criteria Data

Facility ID:	13664	**CERR Code:**	
Facility SIC Code:	8071	**TOGT:**	.01
CO:	1	**ROGT:**	.01
Air Basin:	SF	**COT:**	.033
District:	BA	**NOXT:**	.076
COID:	ALA	**SOXT:**	.002
DISN:	BAY AREA AQMD	**PMT:**	.001
CHAPIS:		**PM10T:**	0

2003 Toxic Data

Facility ID:	13664	**COID:**	ALA
Facility SIC Code:	8071	**DISN:**	BAY AREA AQMD
CO:	1	**CHAPIS:**	
Air Basin:	SF	**CERR Code:**	
District:	BA		
TS:			
Health Risk Asmt:			
Non-Cancer Chronic Haz Ind:			
Non-Cancer Acute Haz Ind:			

2005 Criteria Data

Facility ID:	13664	**CERR Code:**	
Facility SIC Code:	8071	**TOGT:**	.01
CO:	1	**ROGT:**	.008367
Air Basin:	SF	**COT:**	.033
District:	BA	**NOXT:**	.076
COID:	ALA	**SOXT:**	.002
DISN:	BAY AREA AQMD	**PMT:**	.001
CHAPIS:		**PM10T:**	.000976

2005 Toxic Data

Facility ID:	13664	**COID:**	ALA
Facility SIC Code:	8071	**DISN:**	BAY AREA AQMD
CO:	1	**CHAPIS:**	
Air Basin:	SF	**CERR Code:**	
District:	BA		
TS:			
Health Risk Asmt:			
Non-Cancer Chronic Haz Ind:			
Non-Cancer Acute Haz Ind:			

89	***3 of 3***	***ENE***	***0.06 / 335.63***	***10.63 / 5***	***LUMICYTE***	***PFAS IND***
					FREMONT CA	

Status:	Inactive	**Fac Fips Code:**	06001
Industry:	Chemical Mfg	**Fac Indian Cntry Flg:**	N
Compliance Status:	No Violation Identified	**Fac Derived Huc:**	18050003

Map Key	Number of Records	Direction	Distance (mi/ft)	Elev/Diff (ft)	Site	DB

EPA Programs:	RCRA	**Fac Derived Wbd:**	180500041001
Federal Facility:	No	**Fac Derived Cd113:**	17
Federal Agency:	-	**Fac Derived Cb2010:**	060014415031180
Fac Snc Flg:	N	**Fac Informal Count:**	0
AIR Flag:	N	**Last Informal Action:**	-
NPDES Flag:	N	**Formal Action Count:**	0
SDWIS Flag:	N	**Last Formal Action:**	-
RCRAFlag:	Y	**Fac Total Penalties:**	0
TRI Flag:	N	**Fac Penalty Count:**	-
GHG Flag:	N	**Date Last Penalty:**	-
TRI IDs:	-	**Last Penalty Amt:**	-
TRI Releases Trnsfrs:	-	**Fac Qtrs With Nc:**	0
TRI on Site Releases:	-	**Programs With Snc:**	0
TRI off Site Trnsfrs:	-	**Fac Percent Minority:**	83.021
TRI Reporter:	-	**Fac Pop Den:**	1822.27
Fac Imp Water Flg:	-	**Count:**	1
Fac Major Flag:	-	**Fac County:**	ALAMEDA
Fac Active Flag:	-	**State Other :**	
Fac Inspection Count:	0	**Region:**	09
Date Last Inspection:	-	**Latitude:**	37.46568
Days Last Inspection:	-	**Longitude:**	-121.93028

Fac Derived Tribes:	-
AIR IDs:	-
CAA Permit Types:	-
CAA NAICS:	-
CAA SICS:	-
NPDES IDs:	-
CWA Permit Types:	-
CWA NAICS:	-
CWA SICS:	-
RCRA IDs:	CAR000081331
RCRA Permit Types:	Other
RCRA NAICS:	325199
SDWA IDs:	-
SDWA System Types:	-
SDWA Compliance Status:	-
SDWA Snc Flag:	N
Fac Collection Meth:	ADDRESS MATCHING-HOUSE NUMBER
EJSCREEN Flag Us:	Y
EJSCREEN Report:	https://ejscreen.epa.gov/mapper/mobile/EJSCREEN_mobile.aspx?geometry=%7B%22x%22:-121.93028,%22y%22:37.46568,%22spatialReference%22:%7B%22wkid%22:4326%7D%7D&unit=9035&areatype=&areaid=&basemap=streets&distance=1
ECHO Facility Report:	https://echo.epa.gov/detailed-facility-report?fid=110012266779

90	*1 of 1*	*NE*	*0.16 / 844.50*	*9.91 / 4*	***TOKYO ELECTRON U.S. HOLDINGS INC 2859 BAYVIEW DR FREMONT CA 94538***	***RCRA NON GEN***

EPA Handler ID:	CAL000439801
Gen Status Universe:	No Report
Contact Name:	BRIAN DRUMMOND
Contact Address:	2400 GROVE BLVD , , AUSTIN , TX, 78741 ,
Contact Phone No and Ext:	737-212-4405
Contact Email:	BRIAN.DRUMMOND@US.TEL.COM
Contact Country:	
County Name:	ALAMEDA
EPA Region:	09
Land Type:	
Receive Date:	20181015
Location Latitude:	37.47095
Location Longitude:	-121.935054

Violation/Evaluation Summary

Note:	NO RECORDS: As of Apr 2023, there are no Compliance Monitoring and Enforcement (violation) records

associated with this facility (EPA ID).

Handler Summary

Importer Activity:	No
Mixed Waste Generator:	No
Transporter Activity:	No
Transfer Facility:	No
Onsite Burner Exemption:	No
Furnace Exemption:	No
Underground Injection Activity:	No
Commercial TSD:	No
Used Oil Transporter:	No
Used Oil Transfer Facility:	No
Used Oil Processor:	No
Used Oil Refiner:	No
Used Oil Burner:	No
Used Oil Market Burner:	No
Used Oil Spec Marketer:	No

Hazardous Waste Handler Details

Sequence No:	1
Receive Date:	20181015
Handler Name:	TOKYO ELECTRON U.S. HOLDINGS INC
Source Type:	Implementer
Federal Waste Generator Code:	N
Generator Code Description:	Not a Generator, Verified

Owner/Operator Details

Owner/Operator Ind:	Current Operator	***Street No:***	
Type:	Other	***Street 1:***	2400 GROVE BLVD
Name:	BRIAN DRUMMOND	***Street 2:***	
Date Became Current:		***City:***	AUSTIN
Date Ended Current:		***State:***	TX
Phone:	737-212-4405	***Country:***	
Source Type:	Implementer	***Zip Code:***	78741
Owner/Operator Ind:	Current Owner	***Street No:***	
Type:	Other	***Street 1:***	2400 GROVE BLVD
Name:	TOKYO US HOLDINGS INC	***Street 2:***	
Date Became Current:		***City:***	FREMONT
Date Ended Current:		***State:***	TX
Phone:	512-424-1000	***Country:***	
Source Type:	Implementer	***Zip Code:***	94538

Map Key	Number of Records	Direction	Distance (mi/ft)	Elev/Diff (ft)	Site	DB
91	1 of 1	NE	0.09 / 487.33	10.86 / 5	TACTUS TECHNOLOGY INC 47509 SEABRIDGE DR FREMONT CA 94538	RCRA NON GEN

EPA Handler ID:	CAL000431734
Gen Status Universe:	No Report
Contact Name:	BRIAN CHAN
Contact Address:	3960 POINT EDEN WAY , , HAYWARD , CA, 94545 ,
Contact Phone No and Ext:	510-409-9084
Contact Email:	BRIANC@TACTUSTECHNOLOGY.COM
Contact Country:	
County Name:	ALAMEDA
EPA Region:	09
Land Type:	
Receive Date:	20171024
Location Latitude:	37.47611
Location Longitude:	-121.941452

Violation/Evaluation Summary

Note: NO RECORDS: As of Apr 2023, there are no Compliance Monitoring and Enforcement (violation) records associated with this facility (EPA ID).

Handler Summary

Importer Activity:	No
Mixed Waste Generator:	No
Transporter Activity:	No
Transfer Facility:	No
Onsite Burner Exemption:	No
Furnace Exemption:	No
Underground Injection Activity:	No
Commercial TSD:	No
Used Oil Transporter:	No
Used Oil Transfer Facility:	No
Used Oil Processor:	No
Used Oil Refiner:	No
Used Oil Burner:	No
Used Oil Market Burner:	No
Used Oil Spec Marketer:	No

Hazardous Waste Handler Details

Sequence No:	1
Receive Date:	20171024
Handler Name:	TACTUS TECHNOLOGY INC
Source Type:	Implementer
Federal Waste Generator Code:	N
Generator Code Description:	Not a Generator, Verified

Owner/Operator Details

Owner/Operator Ind:	Current Owner	***Street No:***	
Type:	Other	***Street 1:***	47509 SEABRIDGE DR
Name:	TACTUS TECHNOLOGY INC	***Street 2:***	
Date Became Current:		***City:***	FREMONT
Date Ended Current:		***State:***	CA
Phone:	510-244-3968	***Country:***	
Source Type:	Implementer	***Zip Code:***	94538
Owner/Operator Ind:	Current Operator	***Street No:***	
Type:	Other	***Street 1:***	3960 POINT EDEN WAY
Name:	BRIAN CHAN	***Street 2:***	
Date Became Current:		***City:***	HAYWARD
Date Ended Current:		***State:***	CA
Phone:	510-409-9084	***Country:***	
Source Type:	Implementer	***Zip Code:***	94545

Map Key	Number of Records	Direction	Distance (mi/ft)	Elev/Diff (ft)	Site	DB
92	1 of 4	NNE	0.05 / 247.16	11.25 / 6	Sonova USA Inc. 47257 FREMONT BLVD FREMONT CA 94538	CERS HAZ

Site ID:	57459
Latitude:	37.477213
Longitude:	-121.945070

Regulated Programs

EI ID:	10595515	***EI Description:***	Chemical Storage Facilities

EI ID: 10595515 ***EI Description:*** Hazardous Waste Generator

Violations

Violation Date: 06/18/2015 ***Violation Source:*** CERS
Violation Program: HW ***Violation Division:*** Fremont City Fire Department
Citation: 22 CCR 23 66273.35 - California Code of Regulations, Title 22, Chapter 23, Section(s) 66273.35
Violation Notes:

Returned to compliance on 08/20/2015. Overdue on universal waste pick up (electrolyte batteries with biowaste)

Violation Description:

Failure of the universal waste handler to properly process accumulated universal waste within a maximum accumulation time of one year and /or demonstrate the length of time that the universal waste has been accumulated from the date it became a waste or was received. The universal waste handler may make this demonstration by:
1) Placing the universal waste in a container and marking or labeling the container with the earliest date that any universal waste in the container became a waste or was received;
2) Marking or labeling the individual item of universal waste (e.g., each battery or thermostat) with the date it became a waste or was received;
3) Maintaining an inventory system onsite that identifies the date the universal waste being accumulated became a waste or was received;
4) Maintaining an inventory system onsite that identifies the earliest date that any universal waste in a group of items of universal waste or a group of containers of universal waste became a waste or was received;
5) Placing the universal waste in a specific accumulation area and marking or labeling the area to identify the earliest date that any universal waste in the area became a waste or was received; or
6) Any other method which clearly demonstrates the length of time that the universal waste has been accumulated from the date it became a waste or was received.

Violations

Violation Date: 06/12/2018 ***Violation Source:*** CERS
Violation Program: HW ***Violation Division:*** Fremont City Fire Department
Citation: HSC 6.5 Multiple - California Health and Safety Code, Chapter 6.5, Section(s) Multiple
Violation Notes:

Returned to compliance on 07/16/2018. Hazardous Waste Generator Program - Operations/Maintenance - General Observed spent light tubes are not stored inside boxes large enough to contain all spent light tubes.

Violation Description:

Hazardous Waste Generator Program - Operations/Maintenance - General

Violations

Violation Date: 06/18/2015 ***Violation Source:*** CERS
Violation Program: HW ***Violation Division:*** Fremont City Fire Department
Citation: 40 CFR 1 265.172 - U.S. Code of Federal Regulations, Title 40, Chapter 1, Section(s) 265.172
Violation Notes:

Returned to compliance on 07/20/2015. Provide metal containers to store solid flammble waste

Violation Description:

Failure to accumulate or store hazardous waste in a lined/compatible container.

Violations

Violation Date: 06/12/2018 ***Violation Source:*** CERS
Violation Program: HW ***Violation Division:*** Fremont City Fire Department
Citation: 22 CCR 12 66262.34(f) - California Code of Regulations, Title 22, Chapter 12, Section(s) 66262.34(f)
Violation Notes:

Returned to compliance on 07/16/2018. Failure to properly label hazardous waste accumulation containers and portable tanks with the following requirements: Hazardous Waste , name and address of the generator, physical and chemical characteristics of the Hazardous Waste, and starting

accumulation date.

Violation Description:

Failure to properly label hazardous waste accumulation containers and portable tanks with the following requirements: "Hazardous Waste", name and address of the generator, physical and chemical characteristics of the Hazardous Waste, and starting accumulation date.

Violations

Violation Date: 06/18/2015 ***Violation Source:*** CERS
Violation Program: HW ***Violation Division:*** Fremont City Fire Department
Citation: 49 CFR 1 172.201(e) - U.S. Code of Federal Regulations, Title 49, Chapter 1, Section(s) 172.201(e)
Violation Notes:

Returned to compliance on 08/20/2015. Overdue on universal waste pickup (electrolyte batteries with biowaste)

Violation Description:

Failure of the universal waste handler to properly package, label, mark, placard, or prepare and retain shipping papers for all universal waste being shipped to another universal waste handler, destination facility, or foreign facility.

Violations

Violation Date: 06/12/2018 ***Violation Source:*** CERS
Violation Program: HW ***Violation Division:*** Fremont City Fire Department
Citation: 22 CCR 23 66273.34 - California Code of Regulations, Title 22, Chapter 23, Section(s) 66273.34
Violation Notes:

Returned to compliance on 07/16/2018. Failure to label or mark each individual or container or the designated area of universal waste as required.1) Waste batteries shall be marked with Universal Waste-Battery.2) Mercury containing equipment shall be marked with Universal Waste -Mercury-Containing Equipment.3) Lamps shall be marked with ?Universal Waste-Lamp(s).4)Each electronic devices or the container or the designated area shall be marked with ?Universal Waste-Electronic Device.5) Each CRTs or the container or the designated area shall be marked with Universal Waste-CRT (s).6) CRT glass or the designated area shall be marked with ?Universal Waste-CRT glass?.

Violation Description:

Failure to label or mark each individual or container or the designated area of universal waste as required. 1) Waste batteries shall be marked with "Universal Waste-Battery(ies)". 2) Mercury containing equipment shall be marked with "Universal Waste -Mercury-Containing Equipment". 3) Lamps shall be marked with "Universal Waste-Lamp(s)". 4)Each electronic devices or the container or the designated area shall be marked with "Universal Waste-Electronic Device(s)". 5) Each CRTs or the container or the designated area shall be marked with "Universal Waste-CRT(s)". 6) CRT glass or the designated area shall be marked with "Universal Waste-CRT glass".

Violations

Violation Date: 06/18/2015 ***Violation Source:*** CERS
Violation Program: HMRRP ***Violation Division:*** Fremont City Fire Department
Citation: HSC 6.95 25508.2 - California Health and Safety Code, Chapter 6.95, Section(s) 25508.2
Violation Notes:

Returned to compliance on 07/28/2015. Overdue on annual certification.

Violation Description:

Failure to annually review and electronically certify that the business plan is complete, accurate, and up-to-date.

Evaluations

Eval Date: 06/18/2015
Violations Found: Yes
Eval General Type: Compliance Evaluation Inspection
Eval Type: Routine done by local agency
Eval Division: Fremont City Fire Department

Eval Program: HMRRP
Eval Source: CERS
Eval Notes:

Eval Date: 06/18/2015
Violations Found: Yes
Eval General Type: Compliance Evaluation Inspection
Eval Type: Routine done by local agency
Eval Division: Fremont City Fire Department
Eval Program: HW
Eval Source: CERS
Eval Notes:

Eval Date: 06/12/2018
Violations Found: No
Eval General Type: Compliance Evaluation Inspection
Eval Type: Routine done by local agency
Eval Division: Fremont City Fire Department
Eval Program: HMRRP
Eval Source: CERS
Eval Notes:

Eval Date: 07/16/2018
Violations Found: No
Eval General Type: Other/Unknown
Eval Type: Other, not routine, done by local agency
Eval Division: Fremont City Fire Department
Eval Program: HW
Eval Source: CERS
Eval Notes:

Inspection is a follow up to the routine inspection dated 6/12/2018. All violations observed during that inspection were corrected.; Note: data in [EVAL Notes] field for some records is truncated from the source.

Eval Date: 06/12/2018
Violations Found: Yes
Eval General Type: Compliance Evaluation Inspection
Eval Type: Routine done by local agency
Eval Division: Fremont City Fire Department
Eval Program: HW
Eval Source: CERS
Eval Notes:

Affiliations

Affil Type Desc: Identification Signer
Entity Name: Brandon Toy
Entity Title: Facilities Manager
Address:
City:
State:
Country:
Zip Code:
Phone:

Affil Type Desc: CUPA District
Entity Name: Fremont City Fire Department
Entity Title:
Address: P.O. Box 5006
City: Fremont
State: CA
Country:
Zip Code: 94537-5006
Phone: (510) 494-4279

Affil Type Desc: Operator
Entity Name: Sonova USA Inc.
Entity Title:
Address:
City:
State:
Country:
Zip Code:
Phone: (510) 743-3938

Affil Type Desc: Property Owner
Entity Name: Prologis
Entity Title:
Address: 3353 Gateway Blvd.
City: Fremont
State: CA
Country: United States
Zip Code: 94538
Phone: (510) 661-4015

Affil Type Desc: Legal Owner
Entity Name: Sonova USA Inc.
Entity Title:
Address: 47257 Fremont Blvd
City: Fremont
State: CA
Country: United States
Zip Code: 94538
Phone: (510) 743-3938

Affil Type Desc: Document Preparer
Entity Name: Gigi Bealkowski
Entity Title:
Address:
City:
State:
Country:
Zip Code:
Phone:

Affil Type Desc: Parent Corporation
Entity Name: Sonova USA Inc. (Silicon Valley)
Entity Title:
Address:
City:
State:
Country:
Zip Code:
Phone:

Affil Type Desc: Facility Mailing Address
Entity Name: Mailing Address
Entity Title:
Address: 47257 Fremont Blvd
City: Fremont
State: CA
Country:
Zip Code: 94538
Phone:

Affil Type Desc: Environmental Contact
Entity Name: Brandon Toy
Entity Title:
Address: 47257 Fremont Blvd
City: Fremont
State: CA
Country:
Zip Code: 94538

Map Key	Number of Records	Direction	Distance (mi/ft)	Elev/Diff (ft)	Site	DB

Phone:

Coordinates

Env Int Type Code:	HWG	**Longitude:**	-121.944320
Program ID:	10595515	**Coord Name:**	
Latitude:	37.475910	**Ref Point Type Desc:**	Center of a facility or station.

92	2 of 4	NNE	0.05 / 247.16	11.25 / 6	**PHONAK LLC** **47257 FREMONT BLVD** **FREMONT CA 94538**	RCRA NON GEN

EPA Handler ID:	CAL000399837
Gen Status Universe:	No Report
Contact Name:	BRANDON TOY
Contact Address:	47257 FREMONT BLVD , , FREMONT , CA, 94538 ,
Contact Phone No and Ext:	408-564-2923
Contact Email:	BRANDON.TOY@PHONAK.COM
Contact Country:	
County Name:	ALAMEDA
EPA Region:	09
Land Type:	
Receive Date:	20140819
Location Latitude:	37.477552
Location Longitude:	-121.945214

Violation/Evaluation Summary

Note: NO RECORDS: As of Apr 2023, there are no Compliance Monitoring and Enforcement (violation) records associated with this facility (EPA ID).

Handler Summary

Importer Activity:	No
Mixed Waste Generator:	No
Transporter Activity:	No
Transfer Facility:	No
Onsite Burner Exemption:	No
Furnace Exemption:	No
Underground Injection Activity:	No
Commercial TSD:	No
Used Oil Transporter:	No
Used Oil Transfer Facility:	No
Used Oil Processor:	No
Used Oil Refiner:	No
Used Oil Burner:	No
Used Oil Market Burner:	No
Used Oil Spec Marketer:	No

Hazardous Waste Handler Details

Sequence No:	1
Receive Date:	20140819
Handler Name:	PHONAK LLC
Source Type:	Implementer
Federal Waste Generator Code:	N
Generator Code Description:	Not a Generator, Verified

Owner/Operator Details

Owner/Operator Ind:	Current Operator	**Street No:**	
Type:	Other	**Street 1:**	47257 FREMONT BLVD

Map Key	Number of Records	Direction	Distance (mi/ft)	Elev/Diff (ft)	Site	DB

Name:	BRANDON TOY	**Street 2:**	
Date Became Current:		**City:**	FREMONT
Date Ended Current:		**State:**	CA
Phone:	408-564-2923	**Country:**	
Source Type:	Implementer	**Zip Code:**	94538
Owner/Operator Ind:	Current Owner	**Street No:**	
Type:	Other	**Street 1:**	47257 FREMONT BLVD
Name:	PHONAK LLC	**Street 2:**	
Date Became Current:		**City:**	FREMONT
Date Ended Current:		**State:**	CA
Phone:	510-743-3900	**Country:**	
Source Type:	Implementer	**Zip Code:**	94538

92	3 of 4	NNE	0.05 / 247.16	11.25 / 6	**SONOVA USA IN** **47257 FREMONT BLVD** **FREMONT CA 94538**	RCRA NON GEN

EPA Handler ID:	CAL000441346
Gen Status Universe:	No Report
Contact Name:	BRANDON TOY
Contact Address:	47257 FREMONT BLVD , , FREMONT , CA, 94538 ,
Contact Phone No and Ext:	510-743-3938
Contact Email:	BRANDON.TOY@SONOVA.COM
Contact Country:	
County Name:	YOLO
EPA Region:	09
Land Type:	
Receive Date:	20181129
Location Latitude:	37.477552
Location Longitude:	-121.945214

Violation/Evaluation Summary

Note:	NO RECORDS: As of Apr 2023, there are no Compliance Monitoring and Enforcement (violation) records associated with this facility (EPA ID).

Handler Summary

Importer Activity:	No
Mixed Waste Generator:	No
Transporter Activity:	No
Transfer Facility:	No
Onsite Burner Exemption:	No
Furnace Exemption:	No
Underground Injection Activity:	No
Commercial TSD:	No
Used Oil Transporter:	No
Used Oil Transfer Facility:	No
Used Oil Processor:	No
Used Oil Refiner:	No
Used Oil Burner:	No
Used Oil Market Burner:	No
Used Oil Spec Marketer:	No

Hazardous Waste Handler Details

Sequence No:	1
Receive Date:	20181129
Handler Name:	SONOVA USA IN
Source Type:	Implementer
Federal Waste Generator Code:	N
Generator Code Description:	Not a Generator, Verified

Map Key	Number of Records	Direction	Distance (mi/ft)	Elev/Diff (ft)	Site	DB

Owner/Operator Details

Owner/Operator Ind:	Current Owner	***Street No:***	
Type:	Other	***Street 1:***	47257 FREMONT BLVD
Name:	SONOVA USA INC	***Street 2:***	
Date Became Current:		***City:***	FREMONT
Date Ended Current:		***State:***	CA
Phone:	510-743-3900	***Country:***	
Source Type:	Implementer	***Zip Code:***	94538
Owner/Operator Ind:	Current Operator	***Street No:***	
Type:	Other	***Street 1:***	47257 FREMONT BLVD
Name:	BRANDON TOY	***Street 2:***	
Date Became Current:		***City:***	FREMONT
Date Ended Current:		***State:***	CA
Phone:	510-743-3938	***Country:***	
Source Type:	Implementer	***Zip Code:***	94538

92	*4 of 4*	*NNE*	*0.05 / 247.16*	*11.25 / 6*	***PROLOGIS*** ***47257 FREMONT BLVD*** ***FREMONT CA 94538***	***RCRA NON GEN***

EPA Handler ID:	CAC003114402
Gen Status Universe:	No Report
Contact Name:	STEPHEN CROOK
Contact Address:	3353 GATEWAY BLVD , , FREMONT , CA, 94538 ,
Contact Phone No and Ext:	510-453-1034
Contact Email:	DSMITH@PATRIOTENVIRONMENTAL.COM
Contact Country:	
County Name:	ALAMEDA
EPA Region:	09
Land Type:	
Receive Date:	20210412
Location Latitude:	
Location Longitude:	

Violation/Evaluation Summary

Note:	NO RECORDS: As of Apr 2023, there are no Compliance Monitoring and Enforcement (violation) records associated with this facility (EPA ID).

Handler Summary

Importer Activity:	No
Mixed Waste Generator:	No
Transporter Activity:	No
Transfer Facility:	No
Onsite Burner Exemption:	No
Furnace Exemption:	No
Underground Injection Activity:	No
Commercial TSD:	No
Used Oil Transporter:	No
Used Oil Transfer Facility:	No
Used Oil Processor:	No
Used Oil Refiner:	No
Used Oil Burner:	No
Used Oil Market Burner:	No
Used Oil Spec Marketer:	No

Hazardous Waste Handler Details

Sequence No:	1
Receive Date:	20210412
Handler Name:	PROLOGIS

Source Type:	Implementer
Federal Waste Generator Code:	N
Generator Code Description:	Not a Generator, Verified

Owner/Operator Details

Owner/Operator Ind:	Current Operator	**Street No:**	
Type:	Other	**Street 1:**	3353 GATEWAY BLVD
Name:	STEPHEN CROOK	**Street 2:**	
Date Became Current:		**City:**	FREMONT
Date Ended Current:		**State:**	CA
Phone:	510-453-1034	**Country:**	
Source Type:	Implementer	**Zip Code:**	94538

Owner/Operator Ind:	Current Owner	**Street No:**	
Type:	Other	**Street 1:**	3353 GATEWAY BLVD
Name:	PROLOGIS NORTHWESTERN MUTUAL LIFE INS CO	**Street 2:**	
Date Became Current:		**City:**	FREMONT
Date Ended Current:		**State:**	CA
Phone:	510-453-1034	**Country:**	
Source Type:	Implementer	**Zip Code:**	94538

Map Key	Number of Records	Direction	Distance (mi/ft)	Elev/Diff (ft)	Site	DB
93	1 of 1	NE	0.07 / 359.14	8.90 / 3	SYPECTLON LAB INC FREMONT CA	PFAS IND

Status:	Unknown	**Fac Fips Code:**	06001
Industry:	Plastics and Resins	**Fac Indian Cntry Flg:**	N
Compliance Status:	-	**Fac Derived Huc:**	18050003
EPA Programs:	-	**Fac Derived Wbd:**	180500041001
Federal Facility:	No	**Fac Derived Cd113:**	17
Federal Agency:	-	**Fac Derived Cb2010:**	060014415031176
Fac Snc Flg:	N	**Fac Informal Count:**	0
AIR Flag:	N	**Last Informal Action:**	-
NPDES Flag:	N	**Formal Action Count:**	0
SDWIS Flag:	N	**Last Formal Action:**	-
RCRAFlag:	N	**Fac Total Penalties:**	0
TRI Flag:	N	**Fac Penalty Count:**	-
GHG Flag:	N	**Date Last Penalty:**	-
TRI IDs:	-	**Last Penalty Amt:**	-
TRI Releases Trnsfrs:	-	**Fac Qtrs With Nc:**	-
TRI on Site Releases:	-	**Programs With Snc:**	0
TRI off Site Trnsfrs:	-	**Fac Percent Minority:**	80.279
TRI Reporter:	-	**Fac Pop Den:**	1638.85
Fac Imp Water Flg:	-	**Count:**	1
Fac Major Flag:	-	**Fac County:**	ALAMEDA
Fac Active Flag:	-	**State Other :**	
Fac Inspection Count:	0	**Region:**	09
Date Last Inspection:	-	**Latitude:**	37.4761
Days Last Inspection:	-	**Longitude:**	-121.94284

Fac Derived Tribes:	-
AIR IDs:	-
CAA Permit Types:	-
CAA NAICS:	-
CAA SICS:	-
NPDES IDs:	-
CWA Permit Types:	-
CWA NAICS:	-
CWA SICS:	-
RCRA IDs:	-
RCRA Permit Types:	-
RCRA NAICS:	-
SDWA IDs:	-
SDWA System Types:	-
SDWA Compliance Status:	-
SDWA Snc Flag:	N

Map Key	Number of Records	Direction	Distance (mi/ft)	Elev/Diff (ft)	Site	DB

Fac Collection Meth: -
EJSCREEN Flag Us: Y
EJSCREEN Report: https://ejscreen.epa.gov/mapper/mobile/EJSCREEN_mobile.aspx?geometry=%7B%22x%22:-121.94284,%22y%22:37.4761,%22spatialReference%22:%7B%22wkid%22:4326%7D%7D&unit=9035&areatype=&areaid=&basemap=streets&distance=1
ECHO Facility Report: https://echo.epa.gov/detailed-facility-report?fid=110070061734

94	1 of 2	NNE	0.04 / 199.81	11.59 / 6	**Driftwood Development** **3758 SPINNAKER CT** **FREMONT CA 94538**	CERS HAZ

Site ID: 436784
Latitude: 37.476410
Longitude: -121.943710

Regulated Programs

EI ID: 10761523 **EI Description:** Hazardous Waste Generator

EI ID: 10761523 **EI Description:** Chemical Storage Facilities

Violations

Violation Date: 02/11/2020 **Violation Source:** CERS
Violation Program: HW **Violation Division:** Fremont City Fire Department
Citation: HSC 6.5 25160(b)(1)(C) - California Health and Safety Code, Chapter 6.5, Section(s) 25160(b)(1)(C)
Violation Notes:

Returned to compliance on 03/12/2020. Send copy of original manifest top copy to DTSC and keep documentation of such. Site has implemented a plan to do this.

Violation Description:

Failure to send a legible copy of each hazardous waste manifest to the Department within 30 days of each shipment of hazardous waste.

Violations

Violation Date: 02/11/2020 **Violation Source:** CERS
Violation Program: HW **Violation Division:** Fremont City Fire Department
Citation: HSC 6.5 25123.3(h)(2) - California Health and Safety Code, Chapter 6.5, Section(s) 25123.3(h)(2)
Violation Notes:

Returned to compliance on 03/12/2020. Return copies not being obtained. Contact hauler(s) to get those re-sent. Return copies obtained

Violation Description:

Failure to determine the status of any hazardous waste if a signed copy of the manifest isn't received within 35 days of the date the waste was accepted by the initial transporter and/or to submit an Exception Report to DTSC if a signed copy of the manifest isn't received within 60 days of the date the waste was accepted by the initial transporter.

Violations

Violation Date: 02/11/2020 **Violation Source:** CERS
Violation Program: HW **Violation Division:** Fremont City Fire Department
Citation: HSC 6.11 25404(e)(4) - California Health and Safety Code, Chapter 6.11, Section(s) 25404(e)(4)
Violation Notes:

Returned to compliance on 07/22/2020. Update CERS with waste generator status. CERS has been updated, but annual submittal not entirely complete.

Violation Description:

Failure to report program data electronically.

Violations

Violation Date: 02/11/2020
Violation Source: CERS
Violation Program: HW
Violation Division: Fremont City Fire Department
Citation: HSC 6.5 25144.6(b) - California Health and Safety Code, Chapter 6.5, Section(s) 25144.6(b)
Violation Notes:

Returned to compliance on 03/12/2020. Oily rags must be labeled must be labeled as waste. Lab debris needs to be labeled as hazardous waste. Wastes have been correctly labeled.

Violation Description:

Failure to properly manage reusable soiled textile materials prior to being sent for laundering.

Violations

Violation Date: 02/11/2020
Violation Source: CERS
Violation Program: HW
Violation Division: Fremont City Fire Department
Citation: 22 CCR 12 66262.34(f) - California Code of Regulations, Title 22, Chapter 12, Section(s) 66262.34(f)
Violation Notes:

Returned to compliance on 03/12/2020. Satellite waste containers not labeled with accumulation start date, contents, company name, and hazard class. New labels have been created and applied.

Violation Description:

Failure to properly label hazardous waste accumulation containers and portable tanks with the following requirements: "Hazardous Waste", name and address of the generator, physical and chemical characteristics of the Hazardous Waste, and starting accumulation date.

Evaluations

Eval Date: 02/11/2020
Violations Found: No
Eval General Type: Compliance Evaluation Inspection
Eval Type: Routine done by local agency
Eval Division: Fremont City Fire Department
Eval Program: HMRRP
Eval Source: CERS
Eval Notes:

Onsite for new business inspection. no violations; Note: data in [EVAL Notes] field for some records is truncated from the source.

Eval Date: 02/11/2020
Violations Found: Yes
Eval General Type: Compliance Evaluation Inspection
Eval Type: Routine done by local agency
Eval Division: Fremont City Fire Department
Eval Program: HW
Eval Source: CERS
Eval Notes:

Onsite for new business inspection; Note: data in [EVAL Notes] field for some records is truncated from the source.

Eval Date: 03/12/2020
Violations Found: No
Eval General Type: Other/Unknown
Eval Type: Other, not routine, done by local agency
Eval Division: Fremont City Fire Department
Eval Program: HW
Eval Source: CERS
Eval Notes:

Other Inspection for CUPA permit. All violations have been corrected. A CERS update will now be needed.; Note: data in [EVAL Notes] field for some records is truncated from the source.

Affiliations

Affil Type Desc: Document Preparer
Entity Name: Jeff Tarter
Entity Title:
Address:
City:
State:
Country:
Zip Code:
Phone:

Affil Type Desc: Environmental Contact
Entity Name: Andrew Saucedo
Entity Title:
Address: 3758 Spinnaker Ct
City: Fremont
State: CA
Country:
Zip Code: 94538
Phone:

Affil Type Desc: Operator
Entity Name: Driftwood Development, LLC
Entity Title:
Address:
City:
State:
Country:
Zip Code:
Phone: (510) 897-2602

Affil Type Desc: Property Owner
Entity Name: Prologis Limited Partnership
Entity Title:
Address: 3353 Gateway Boulevard
City: Fremont
State: CA
Country: United States
Zip Code: 94538-6526
Phone: (510) 661-4084

Affil Type Desc: Parent Corporation
Entity Name: Driftwood Developments, LLC
Entity Title:
Address:
City:
State:
Country:
Zip Code:
Phone:

Affil Type Desc: Facility Mailing Address
Entity Name: Mailing Address
Entity Title:
Address: 3758 Spinnaker Court
City: Fremont
State: CA
Country:
Zip Code: 94538
Phone:

Affil Type Desc: Identification Signer

Map Key	Number of Records	Direction	Distance (mi/ft)	Elev/Diff (ft)	Site	DB

Entity Name: Jeff Tarter
Entity Title: IES - Principle
Address:
City:
State:
Country:
Zip Code:
Phone:

Affil Type Desc: Legal Owner
Entity Name: Driftwood Development, LLC
Entity Title:
Address: 3758 Spinnaker Court
City: Fremont
State: CA
Country: United States
Zip Code: 94538
Phone: (510) 897-2602

Affil Type Desc: CUPA District
Entity Name: Fremont City Fire Department
Entity Title:
Address: P.O. Box 5006
City: Fremont
State: CA
Country:
Zip Code: 94537-5006
Phone: (510) 494-4279

Coordinates

Env Int Type Code: HMBP
Program ID: 10761523
Latitude: 37.476410
Longitude: -121.943710
Coord Name:
Ref Point Type Desc: Center of a facility or station.

94	2 of 2	NNE	0.04 / 199.81	11.59 / 6	DRIFTWOOD DEVELOPEMENT LLC 3758 SPINNAKER COURT FREMONT CA 94538	RCRA VSQG

EPA Handler ID: CAR000292300
Gen Status Universe: VSG
Contact Name: ANDREW SAUCEDO
Contact Address: 3758 , SPINNAKER COURT , , FREMONT , CA, 94538 , US
Contact Phone No and Ext: 510-857-4426
Contact Email: ANDREW@DRIFTWOODDEV.COM
Contact Country: US
County Name: ALAMEDA
EPA Region: 09
Land Type: Private
Receive Date: 20190207
Location Latitude: 37.476955
Location Longitude: -121.943752

Violation/Evaluation Summary

Note: NO RECORDS: As of Apr 2023, there are no Compliance Monitoring and Enforcement (violation) records associated with this facility (EPA ID).

Handler Summary

Importer Activity: No
Mixed Waste Generator: No
Transporter Activity: No
Transfer Facility: No

Onsite Burner Exemption:	No
Furnace Exemption:	No
Underground Injection Activity:	No
Commercial TSD:	No
Used Oil Transporter:	No
Used Oil Transfer Facility:	No
Used Oil Processor:	No
Used Oil Refiner:	No
Used Oil Burner:	No
Used Oil Market Burner:	No
Used Oil Spec Marketer:	No

Hazardous Waste Handler Details

Sequence No:	1
Receive Date:	20190207
Handler Name:	DRIFTWOOD DEVELOPEMENT LLC
Federal Waste Generator Code:	3
Generator Code Description:	Very Small Quantity Generator
Source Type:	Notification

Waste Code Details

Hazardous Waste Code:	352
Waste Code Description:	Other organic solids
Hazardous Waste Code:	D001
Waste Code Description:	IGNITABLE WASTE
Hazardous Waste Code:	135
Waste Code Description:	Unspecified aqueous solution
Hazardous Waste Code:	133
Waste Code Description:	Aqueous solution with 10% or more total organic residues

Owner/Operator Details

Owner/Operator Ind:	Current Owner	**Street No:**	3353
Type:	Private	**Street 1:**	GATEWAY BLVD
Name:	PROLOGIS	**Street 2:**	
Date Became Current:		**City:**	FREMONT
Date Ended Current:		**State:**	CA
Phone:		**Country:**	US
Source Type:	Notification	**Zip Code:**	94538
Owner/Operator Ind:	Current Operator	**Street No:**	3758
Type:	Private	**Street 1:**	SPINNAKER COURT
Name:	DRIFTWOOD DEVELOPEMENT LLC	**Street 2:**	
Date Became Current:		**City:**	FREMONT
Date Ended Current:		**State:**	CA
Phone:	510-857-4426	**Country:**	US
Source Type:	Notification	**Zip Code:**	94538

Map Key	Number of Records	Direction	Distance (mi/ft)	Elev/Diff (ft)	Site	DB
95	1 of 4	ENE	0.05 / 276.33	19.80 / 14	CROSSINGS @ 880 INDUSTRIAL, LLC 48688 FREMONT BLVD FREMONT CA 94538	EMISSIONS

2015 Criteria Data

Facility ID:	22597	**CERR Code:**	
Facility SIC Code:	6512	**TOGT:**	.000205459

Map Key	Number of Records	Direction	Distance (mi/ft)	Elev/Diff (ft)	Site	DB

CO:	1	**ROGT:**	.000169892
Air Basin:	SF	**COT:**	.001038229
District:	BA	**NOXT:**	.003282254
COID:	ALA	**SOXT:**	.000008672
DISN:	BAY AREA AQMD	**PMT:**	.000158657
CHAPIS:		**PM10T:**	.000152311

2015 Toxic Data

Facility ID:	22597	**COID:**	ALA
Facility SIC Code:	6512	**DISN:**	BAY AREA AQMD
CO:	1	**CHAPIS:**	
Air Basin:	SF	**CERR Code:**	
District:	BA		
TS:			
Health Risk Asmt:			
Non-Cancer Chronic Haz Ind:			
Non-Cancer Acute Haz Ind:			

95	2 of 4	ENE	0.05 / 276.33	19.80 / 14	**CROSSINGS AT 880 INDUSTRIAL, LLC** **48688 FREMONT BLVD** **FREMONT CA 94538**	**EMISSIONS**

2016 Criteria Data

Facility ID:	22597	**CERR CODE:**	
Facility SIC Code:	6512	**TOGT:**	.000205459
CO:	1	**ROGT:**	.0001804957315
Air Basin:	SF	**COT:**	.001038229
District:	BA	**NOXT:**	.003282254
COID:	ALA	**SOXT:**	.000008672
DISN:	BAY AREA AQMD	**PMT:**	.000158657
CHAPIS:		**PM10T:**	.000152311

2016 Toxic Data

Facility ID:	22597	**TS:**	
Facility SIC Code:	6512	**HRA:**	
CERR CODE:		**CH Index:**	
COID:	ALA	**AH Index:**	
CO:	1	**Air Basin:**	SF
DISN:	BAY AREA AQMD	**District:**	BA
CHAPIS:			

2017 Criteria Data

Facility ID:	22597	**CERR Code:**	
Facility SIC Code:	6512	**TOGT:**	.000410918
CO:	1	**ROGT:**	.000360991463
Air Basin:	SF	**COT:**	.002076458
District:	BA	**NOXT:**	.006564508
COID:	ALA	**SOXT:**	.000017343
DISN:	BAY AREA AQMD	**PMT:**	.000317314
CHAPIS:		**PM10T:**	.000304621

2017 Toxic Data

Facility ID:	22597	**COID:**	ALA
Facility SIC Code:	6512	**DISN:**	BAY AREA AQMD
CO:	1	**CHAPIS:**	

Air Basin: SF
District: BA
TS:
Health Risk Asmt:
Non-Cancer Chronic Haz Ind:
Non-Cancer Acute Haz Ind:
CERR Code:

2018 Criteria Data

Facility ID: 22597
Facility SIC Code: 6512
CO: 1
Air Basin: SF
District: BA
COID: ALA
DISN: BAY AREA AQMD
CHAPIS:
CERR Code:
TOGT: .00041119
ROGT: .000361230415
COT: .002077835
NOXT: .006568864
SOXT: .000017355
PMT: .000317524
PM10T: .000304823

2018 Toxic Data

Facility ID: 22597
Facility SIC Code: 6512
CO: 1
Air Basin: SF
District: BA
TS:
Health Risk Asmt:
Non-Cancer Chronic Haz Ind:
Non-Cancer Acute Haz Ind:
COID: ALA
DISN: BAY AREA AQMD
CHAPIS:
CERR Code:

2019 Criteria Data

CO: 1
Air Basin: SF
Facility ID: 22597
District: BA
Facility SIC Code: 6512
CO ID: ALA
DISN: BAY AREA AQMD
PM10T: .000304823
TOGT: .00041119
PMT: .000317524
CHAPIS:
CERR Code:
ROGT: .000361230415
COT: .002077835
NOXT: .006568864
SOXT: .000017355

2019 Toxic Data

CO: 1
Air Basin: SF
Faccility ID: 22597
District: BA
Facility SIC Code: 6512
COID: ALA
Non-Cancer Chronic Haz Ind:
Non-Cancer Acute Haz Ind:
DISN: BAY AREA AQMD
CHAPIS:
CERR Code:
TS:
Health Risk Asmt:

2020 Criteria Data

CO: 1
Air Basin: SF
Facility ID: 22597
District: BA
Facility SIC Code: 6512
CO ID: ALA
DISN: BAY AREA AQMD
CHAPIS:
CERR Code:
ROGT: .000361230415
COT: .002077835
NOXT: .006568864
SOXT: .000017355

Map Key	Number of Records	Direction	Distance (mi/ft)	Elev/Diff (ft)	Site	DB

TOGT: .00041119
PMT: .000317524
PM10T: .000304823

2020 Toxic Data

CO: 1
Air Basin: SF
Facility ID: 22597
District: BA
Facility SIC Code: 6512
COID: ALA
Non-Cancer Chronic Haz Ind:
Non-Cancer Acute Haz Ind:
DISN: BAY AREA AQMD
CHAPIS:
CHERR Code:
TS:
Health Risk Asmt:

---

95 | ***3 of 4*** | ***ENE*** | ***0.05 / 276.33*** | ***19.80 / 14*** | ***Crossings at 880 Industrial, LLC - Bldg. 1***
48688 FREMONT BLVD
FREMONT CA 94538 | ***CERS HAZ***

Site ID: 520810
Latitude: 37.463180
Longitude: -121.928240

Regulated Programs

EI ID: 10788721
EI Description: Chemical Storage Facilities

Evaluations

Eval Date: 05/28/2021
Violations Found: No
Eval General Type: Compliance Evaluation Inspection
Eval Type: Routine done by local agency
Eval Division: Fremont City Fire Department
Eval Program: HMRRP
Eval Source: CERS
Eval Notes:

Routine Inspection for cupa permit; this inspection covers the building shell, fire pump, fire alarm and fire sprinkler systems only. It does not include the tenant space.; Note: data in [EVAL Notes] field for some records is truncated from the source.

Affiliations

Affil Type Desc: Property Owner
Entity Name: Crossings at 880 Industrial, LLC
Entity Title:
Address: 400 Howard Street
City: San Francisco
State: CA
Country: United States
Zip Code: 94105
Phone: (415) 670-4368

Affil Type Desc: Document Preparer
Entity Name: Nellie Paik
Entity Title:
Address:
City:
State:
Country:
Zip Code:
Phone:

Affil Type Desc: Parent Corporation
Entity Name: Crossings at 880 Industrial, LLC - Bldg. 1
Entity Title:
Address:
City:
State:
Country:
Zip Code:
Phone:

Affil Type Desc: Facility Mailing Address
Entity Name: Mailing Address
Entity Title:
Address: c/o CBRE, Inc., 225 W. Santa Clara Street, 12th Floor
City: San Jose
State: CA
Country:
Zip Code: 95113
Phone:

Affil Type Desc: Operator
Entity Name: Crossings at 880 Industrial, LLC
Entity Title:
Address:
City:
State:
Country:
Zip Code:
Phone: (510) 759-3995

Affil Type Desc: Legal Owner
Entity Name: Crossings at 880 Industrial, LLC
Entity Title:
Address: 400 Howard
City: San Francisco
State: CA
Country: United States
Zip Code: 94105
Phone: (415) 670-4368

Affil Type Desc: Identification Signer
Entity Name: Nellie Paik
Entity Title: AREM
Address:
City:
State:
Country:
Zip Code:
Phone:

Affil Type Desc: Environmental Contact
Entity Name: Nellie Paik
Entity Title:
Address: 225 W. Santa Clara Street, 12th Floor
City: San Jose
State: CA
Country:
Zip Code: 95113
Phone:

Affil Type Desc: CUPA District
Entity Name: Fremont City Fire Department
Entity Title:
Address: P.O. Box 5006
City: Fremont
State: CA
Country:
Zip Code: 94537-5006

Map Key	Number of Records	Direction	Distance (mi/ft)	Elev/Diff (ft)	Site	DB
Phone:		(510) 494-4279				
95	4 of 4	ENE	0.05 / 276.33	19.80 / 14	Apple Inc. - Fremont Boulevard 1 48688 FREMONT BLVD FREMONT CA 94538	CERS HAZ

Site ID: 566352
Latitude: 37.463190
Longitude: -121.928250

Regulated Programs

EI ID: 10843495 **EI Description:** Chemical Storage Facilities

Evaluations

Eval Date: 08/06/2020
Violations Found: No
Eval General Type: Compliance Evaluation Inspection
Eval Type: Routine done by local agency
Eval Division: Fremont City Fire Department
Eval Program: HMRRP
Eval Source: CERS
Eval Notes:

New business inspection; Note: data in [EVAL Notes] field for some records is truncated from the source.

Affiliations

Affil Type Desc: Facility Mailing Address
Entity Name: Mailing Address
Entity Title:
Address: One Apple Park Way, M/S 319-5EHS
City: Cupertino
State: CA
Country:
Zip Code: 95014
Phone:

Affil Type Desc: Legal Owner
Entity Name: (408) 996-1010
Entity Title:
Address: One Apple Park Way, M/S 319-5EHS
City: Cupertino
State: CA
Country: United States
Zip Code: 95014
Phone: (408) 996-1010

Affil Type Desc: Document Preparer
Entity Name: BSI
Entity Title:
Address:
City:
State:
Country:
Zip Code:
Phone:

Affil Type Desc: Environmental Contact
Entity Name: Megan Hopkins
Entity Title:
Address: One Apple Park Way, M/S 319-5EHS
City: Cupertino

Map Key	Number of Records	Direction	Distance (mi/ft)	Elev/Diff (ft)	Site	DB

State:	CA
Country:	
Zip Code:	95053
Phone:	
Affil Type Desc:	Operator
Entity Name:	Apple, Inc.
Entity Title:	
Address:	
City:	
State:	
Country:	
Zip Code:	
Phone:	(408) 974-3333
Affil Type Desc:	CUPA District
Entity Name:	Fremont City Fire Department
Entity Title:	
Address:	P.O. Box 5006
City:	Fremont
State:	CA
Country:	
Zip Code:	94537-5006
Phone:	(510) 494-4279
Affil Type Desc:	Parent Corporation
Entity Name:	Apple Inc. - Fremont
Entity Title:	
Address:	
City:	
State:	
Country:	
Zip Code:	
Phone:	
Affil Type Desc:	Identification Signer
Entity Name:	Megan Hopkins
Entity Title:	EHS Lead
Address:	
City:	
State:	
Country:	
Zip Code:	
Phone:	

Map Key	Number of Records	Direction	Distance (mi/ft)	Elev/Diff (ft)	Site	DB
96	1 of 5	ENE	0.10 / 517.36	11.55 / 6	PRECISE METALS 48351 LAKEVIEW BLVD FREMONT CA 94538	RCRA SQG

EPA Handler ID:	CAR000014589
Gen Status Universe:	Small Quantity Generator
Contact Name:	MICHAEL SEILER
Contact Address:	48351 LAKEVIEW BLVD , , FREMONT , CA, 94538 , US
Contact Phone No and Ext:	510-656-9494
Contact Email:	
Contact Country:	US
County Name:	ALAMEDA
EPA Region:	09
Land Type:	Private
Receive Date:	19960820
Location Latitude:	37.47437
Location Longitude:	-121.932571

Violation/Evaluation Summary

Note:	NO RECORDS: As of Apr 2023, there are no Compliance Monitoring and Enforcement (violation) records associated with this facility (EPA ID).

Handler Summary

Importer Activity:	No
Mixed Waste Generator:	No
Transporter Activity:	No
Transfer Facility:	No
Onsite Burner Exemption:	No
Furnace Exemption:	No
Underground Injection Activity:	No
Commercial TSD:	No
Used Oil Transporter:	No
Used Oil Transfer Facility:	No
Used Oil Processor:	No
Used Oil Refiner:	No
Used Oil Burner:	No
Used Oil Market Burner:	No
Used Oil Spec Marketer:	No

Hazardous Waste Handler Details

Sequence No:	1
Receive Date:	19960820
Handler Name:	PRECISE METALS
Federal Waste Generator Code:	2
Generator Code Description:	Small Quantity Generator
Source Type:	Notification

Owner/Operator Details

Owner/Operator Ind:	Current Owner	***Street No:***	
Type:	Private	***Street 1:***	48351 LAKEVIEW BLVD
Name:	JAMES AND KAREN YORK	***Street 2:***	
Date Became Current:		***City:***	FREMONT
Date Ended Current:		***State:***	CA
Phone:	510-656-9494	***Country:***	
Source Type:	Notification	***Zip Code:***	94538

Map Key	Number of Records	Direction	Distance (mi/ft)	Elev/Diff (ft)	Site	DB
96	2 of 5	ENE	0.10 / 517.36	11.55 / 6	Tri Fab Associates Inc 48351 LAKEVIEW BLVD. FREMONT CA 94538	CERS HAZ

Site ID:	77633
Latitude:	37.466500
Longitude:	-121.930300

Regulated Programs

EI ID:	10169213	***EI Description:***	Chemical Storage Facilities
EI ID:	10169213	***EI Description:***	Hazardous Waste Generator

Violations

Violation Date:	03/22/2016	***Violation Source:***	CERS
Violation Program:	HW	***Violation Division:***	Fremont City Fire Department
Citation:	22 CCR 12 66262.40(a) - California Code of Regulations, Title 22, Chapter 12, Section(s) 66262.40(a)		
Violation Notes:			

Returned to compliance on 04/25/2016. Manifest records not available at the time of inspection.

Violation Description:

Failure to maintain uniform hazardous waste manifest, consolidated manifest, or bills of lading copies for three years.

Violations

Violation Date: 08/07/2019 ***Violation Source:*** CERS
Violation Program: HW ***Violation Division:*** Fremont City Fire Department
Citation: 22 CCR 12 66262.34(f) - California Code of Regulations, Title 22, Chapter 12, Section(s) 66262.34(f)
Violation Notes:

Returned to compliance on 08/29/2019. Failure to properly label hazardous waste accumulation containers and portable tanks with the following requirements: Hazardous Waste , name and address of the generator, physical and chemical characteristics of the Hazardous Waste, and starting accumulation date. Labels present but not legible.

Violation Description:

Failure to properly label hazardous waste accumulation containers and portable tanks with the following requirements: "Hazardous Waste", name and address of the generator, physical and chemical characteristics of the Hazardous Waste, and starting accumulation date.

Violations

Violation Date: 08/07/2019 ***Violation Source:*** CERS
Violation Program: HMRRP ***Violation Division:*** Fremont City Fire Department
Citation: HSC 6.95 25508(a)(1) - California Health and Safety Code, Chapter 6.95, Section(s) 25508(a)(1)
Violation Notes:

Returned to compliance on 08/09/2019. Failure to complete and electronically submit hazardous material inventory information for all reportable hazardous materials on site at or above reportable quantities. Add hazardous waste and compressed gas to CERS>

Violation Description:

Failure to complete and electronically submit hazardous material inventory information for all reportable hazardous materials on site at or above reportable quantities.

Violations

Violation Date: 01/23/2013 ***Violation Source:*** CERS
Violation Program: HW ***Violation Division:*** Fremont City Fire Department
Citation: HSC 6.67 Multiple - California Health and Safety Code, Chapter 6.67, Section(s) Multiple
Violation Notes:

Returned to compliance on 02/20/2013. Manage empty containers within 1 year and provide manifests for disposal.

Violation Description:

Haz Waste Generator Program - Operations/Maintenance - General

Violations

Violation Date: 08/07/2019 ***Violation Source:*** CERS
Violation Program: HMRRP ***Violation Division:*** Fremont City Fire Department
Citation: HSC 6.95 25508(a)(1) - California Health and Safety Code, Chapter 6.95, Section(s) 25508(a)(1)
Violation Notes:

Returned to compliance on 11/07/2019. Failure to establish and electronically submit an adequate training program in safety procedures in the event of a release or threatened release of a hazardous material.

Violation Description:

Failure to establish and electronically submit an adequate training program in safety procedures in the event of a release or threatened release of a hazardous material.

Violations

Violation Date: 08/07/2019 ***Violation Source:*** CERS
Violation Program: HW ***Violation Division:*** Fremont City Fire Department
Citation: 22 CCR 12 66262.40(c) - California Code of Regulations, Title 22, Chapter 12, Section(s) 66262.40(c)
Violation Notes:

Returned to compliance on 08/29/2019. Failure to keep records of any test results, waste analyses, or other determinations made in accordance with section 66262.11 for at least three years from the date that the waste was last sent to on-site or off-site treatment, storage, or disposal. Determination needed for metal waste.

Violation Description:

Failure to keep records of any test results, waste analyses, or other determinations made in accordance with section 66262.11 for at least three years from the date that the waste was last sent to on-site or off-site treatment, storage, or disposal.

Violations

Violation Date: 01/23/2013 ***Violation Source:*** CERS
Violation Program: HW ***Violation Division:*** Fremont City Fire Department
Citation: 22 CCR 12 66262.34(f) - California Code of Regulations, Title 22, Chapter 12, Section(s) 66262.34(f)
Violation Notes:

Returned to compliance on 02/20/2013.

Violation Description:

Failure to properly label hazardous waste accumulation containers with the following requirements: "Hazardous Waste", name and address of the generator, physical and chemical characteristics of the Hazardous Waste, and starting accumulation date.

Violations

Violation Date: 01/23/2013 ***Violation Source:*** CERS
Violation Program: HW ***Violation Division:*** Fremont City Fire Department
Citation: 22 CCR 12 66262.12 - California Code of Regulations, Title 22, Chapter 12, Section(s) 66262.12
Violation Notes:

Returned to compliance on 02/20/2013.

Violation Description:

Failure to obtain and/or maintain an Active EPA ID.

Violations

Violation Date: 08/07/2019 ***Violation Source:*** CERS
Violation Program: HW ***Violation Division:*** Fremont City Fire Department
Citation: 22 CCR 12 66262.34(e) - California Code of Regulations, Title 22, Chapter 12, Section(s) 66262.34(e)
Violation Notes:

Returned to compliance on 08/29/2019. Failure to meet the following conditions of satellite accumulation regulations: The container must be clearly marked with the initial date that hazardous waste is first placed in the container and labelled with the words ?Hazardous Waste? including specified information. ? Container must be labelled with the date the satellite accumulation limit is reached and moved within three days after reaching the 55 gallon (or one quart) limit to a ?90 day? accumulation area.

Violation Description:

Failure to meet the following conditions of satellite accumulation regulations:

• Accumulate up to 55 gallons of hazardous waste or one quart of acute hazardous waste at or near the initial point of accumulation which was under the control of the operator.

• Total time hazardous waste can be accumulated onsite in any generator accumulation area is one year, i.e., the combined accmulation time at a satellite accumulation point and at a 90/180/270 accumulation area (depending on size of generator and distance transported), whichever comes first.

• The generator complies with section 66265.171, 66265.172, and 66265.173(a).

• The container must be clearly marked with the initial date that hazardous waste is first placed in the container and labelled with the words "Hazardous Waste" including specified information

• Container must be labelled with the date the satellite accumulation limit is reached and moved within three days after reaching the 55 gallon (or one quart) limit to a "90 day" accumulation area

• 55 gallons (or one quart of acute hazardous waste) of waste per process may be accumulated

Violations

Violation Date: 03/22/2016 ***Violation Source:*** CERS
Violation Program: HW ***Violation Division:*** Fremont City Fire Department
Citation: 22 CCR 12 66262.34(f) - California Code of Regulations, Title 22, Chapter 12, Section(s) 66262.34(f)
Violation Notes:

Returned to compliance on 04/25/2016.

Violation Description:

Failure to properly label hazardous waste accumulation containers with the following requirements: "Hazardous Waste", name and address of the generator, physical and chemical characteristics of the Hazardous Waste, and starting accumulation date.

Violations

Violation Date: 01/23/2013 ***Violation Source:*** CERS
Violation Program: HMRRP ***Violation Division:*** Fremont City Fire Department
Citation: HSC 6.95 Multiple - California Health and Safety Code, Chapter 6.95, Section(s) Multiple
Violation Notes:

Returned to compliance on 11/08/2013. Submit HMBP in CERS

Violation Description:

Business Plan Program - Administration/Documentation - General

Violations

Violation Date: 08/07/2019 ***Violation Source:*** CERS
Violation Program: HW ***Violation Division:*** Fremont City Fire Department
Citation: 40 CFR 1 262.34(d)(5)(iii) - U.S. Code of Federal Regulations, Title 40, Chapter 1, Section(s) 262.34(d)(5)(iii)
Violation Notes:

Returned to compliance on 11/07/2019. Failure to ensure that all employees are thoroughly familiar with proper waste handling and emergency procedures, relevant to their responsibilities during normal facility operations and emergencies.

Violation Description:

Failure to ensure that all employees are thoroughly familiar with proper waste handling and emergency procedures, relevant to their responsibilities during normal facility operations and emergencies.

Violations

Violation Date: 08/07/2019 ***Violation Source:*** CERS
Violation Program: HW ***Violation Division:*** Fremont City Fire Department
Citation: 40 CFR 1 265.31 - U.S. Code of Federal Regulations, Title 40, Chapter 1, Section(s) 265.31
Violation Notes:

Returned to compliance on 12/10/2019. Failure to maintain and operate the facility to minimize the possibility of a fire, explosion, or any unplanned sudden or non-sudden release of hazardous waste or hazardous waste constituents to air, soil, or surface water which could threaten human health or the environment. Abate dust in grinding area.

Violation Description:

Failure to maintain and operate the facility to minimize the possibility of a fire, explosion, or any unplanned sudden or non-sudden release of hazardous waste or hazardous waste constituents to air, soil, or surface water which could threaten human health or the environment.

Violations

Violation Date: 03/22/2016
Violation Source: CERS
Violation Program: HW
Violation Division: Fremont City Fire Department
Citation: 22 CCR 12 66262.23(a) - California Code of Regulations, Title 22, Chapter 12, Section(s) 66262.23(a)
Violation Notes:

Returned to compliance on 04/25/2016. Wrong EPA ID number. Informed facility of their current active EPA ID number

Violation Description:

Failure to properly complete the Hazardous Waste manifest.

Violations

Violation Date: 08/07/2019
Violation Source: CERS
Violation Program: HW
Violation Division: Fremont City Fire Department
Citation: 40 CFR 1 265.173 - U.S. Code of Federal Regulations, Title 40, Chapter 1, Section(s) 265.173
Violation Notes:

Returned to compliance on 08/29/2019. Failure to meet the following container management requirements: (a) A container holding hazardous waste must always be closed during storage, except when it is necessary to add or remove waste. (b) A container holding hazardous waste must not be opened, handled, or stored in a manner which may rupture the container or cause it to leak.

Violation Description:

Failure to meet the following container management requirements:
(a) A container holding hazardous waste must always be closed during storage, except when it is necessary to add or remove waste.
(b) A container holding hazardous waste must not be opened, handled, or stored in a manner which may rupture the container or cause it to leak.

Evaluations

Eval Date: 01/23/2013
Violations Found: Yes
Eval General Type: Compliance Evaluation Inspection
Eval Type: Routine done by local agency
Eval Division: Fremont City Fire Department
Eval Program: HMRRP
Eval Source: CERS
Eval Notes:

Eval Date: 11/07/2019
Violations Found: No
Eval General Type: Other/Unknown
Eval Type: Other, not routine, done by local agency
Eval Division: Fremont City Fire Department
Eval Program: HW
Eval Source: CERS
Eval Notes:

On site to follow up on routine inspection.; Note: data in [EVAL Notes] field for some records is truncated from the source.

Eval Date: 03/22/2016
Violations Found: Yes
Eval General Type: Compliance Evaluation Inspection
Eval Type: Routine done by local agency
Eval Division: Fremont City Fire Department
Eval Program: HW
Eval Source: CERS
Eval Notes:

Eval Date: 08/07/2019
Violations Found: Yes
Eval General Type: Compliance Evaluation Inspection
Eval Type: Routine done by local agency
Eval Division: Fremont City Fire Department
Eval Program: HMRRP
Eval Source: CERS
Eval Notes:

Initial Inspection; Note: data in [EVAL Notes] field for some records is truncated from the source.

Eval Date: 08/29/2019
Violations Found: No
Eval General Type: Other/Unknown
Eval Type: Other, not routine, done by local agency
Eval Division: Fremont City Fire Department
Eval Program: HMRRP
Eval Source: CERS
Eval Notes:

On site for follow up, all violations have not been corrected.; Note: data in [EVAL Notes] field for some records is truncated from the source.

Eval Date: 12/10/2019
Violations Found: No
Eval General Type: Other/Unknown
Eval Type: Other, not routine, done by local agency
Eval Division: Fremont City Fire Department
Eval Program: HW
Eval Source: CERS
Eval Notes:

On site to follow up on routine inspection. All violations have been corrected.; Note: data in [EVAL Notes] field for some records is truncated from the source.

Eval Date: 08/07/2019
Violations Found: Yes
Eval General Type: Compliance Evaluation Inspection
Eval Type: Routine done by local agency
Eval Division: Fremont City Fire Department
Eval Program: HW
Eval Source: CERS
Eval Notes:

Initial Inspection; Note: data in [EVAL Notes] field for some records is truncated from the source.

Eval Date: 08/29/2019
Violations Found: No
Eval General Type: Other/Unknown
Eval Type: Other, not routine, done by local agency
Eval Division: Fremont City Fire Department
Eval Program: HW
Eval Source: CERS
Eval Notes:

On site for follow up, all violations have not been corrected.; Note: data in [EVAL Notes] field for some records is truncated from the source.

Eval Date: 01/23/2013
Violations Found: Yes
Eval General Type: Compliance Evaluation Inspection
Eval Type: Routine done by local agency
Eval Division: Fremont City Fire Department
Eval Program: HW
Eval Source: CERS
Eval Notes:

Eval Date: 11/07/2019
Violations Found: No
Eval General Type: Other/Unknown
Eval Type: Other, not routine, done by local agency
Eval Division: Fremont City Fire Department
Eval Program: HMRRP
Eval Source: CERS
Eval Notes:

On site to follow up on routine inspection.; Note: data in [EVAL Notes] field for some records is truncated from the source.

Eval Date: 03/22/2016
Violations Found: No
Eval General Type: Compliance Evaluation Inspection
Eval Type: Routine done by local agency
Eval Division: Fremont City Fire Department
Eval Program: HMRRP
Eval Source: CERS
Eval Notes:

Eval Date: 04/25/2016
Violations Found: No
Eval General Type: Other/Unknown
Eval Type: Other, not routine, done by local agency
Eval Division: Fremont City Fire Department
Eval Program: HW
Eval Source: CERS
Eval Notes:

Inspection is a follow up to the routine inspection dated 3/22/2016. All violations observed during that inspection were corrected.; Note: data in [EVAL Notes] field for some records is truncated from the source.

Affiliations

Affil Type Desc: CUPA District
Entity Name: Fremont City Fire Department
Entity Title:
Address: P.O. Box 5006
City: Fremont
State: CA
Country:
Zip Code: 94537-5006
Phone: (510) 494-4279

Affil Type Desc: Facility Mailing Address
Entity Name: Mailing Address
Entity Title:
Address: 48351 Lakeview Blvd
City: Fremont
State: CA
Country:
Zip Code: 94538
Phone:

Affil Type Desc: Environmental Contact

Entity Name: Joseph Santosuosso
Entity Title:
Address: 13615 209Th Ave N.E.
City: Woodville
State: WA
Country:
Zip Code: 98077
Phone:

Affil Type Desc: Property Owner
Entity Name: Cencon Investments
Entity Title:
Address: 1784 Corte De Orinda
City: Fremont
State: CA
Country: United States
Zip Code: 94539
Phone: (510) 490-6321

Affil Type Desc: Document Preparer
Entity Name: Tom Montgomery
Entity Title:
Address:
City:
State:
Country:
Zip Code:
Phone:

Affil Type Desc: Operator
Entity Name: TriFab Associates, Inc
Entity Title:
Address:
City:
State:
Country:
Zip Code:
Phone: (510) 490-6321

Affil Type Desc: Identification Signer
Entity Name: Joseph Santosuosso
Entity Title: CEO
Address:
City:
State:
Country:
Zip Code:
Phone:

Affil Type Desc: Parent Corporation
Entity Name: Tri Fab Associates Inc
Entity Title:
Address:
City:
State:
Country:
Zip Code:
Phone:

Affil Type Desc: Legal Owner
Entity Name: Cascade Metal Forming
Entity Title:
Address: 13615 209th Ave N.E.
City: Woodinville
State: WA
Country: United States
Zip Code: 98077
Phone: (425) 881-5171

Map Key	Number of Records	Direction	Distance (mi/ft)	Elev/Diff (ft)	Site	DB
96	3 of 5	ENE	0.10 / 517.36	11.55 / 6	TRI-FAB ASSOCIATES 48351 LAKEVIEW BLVD FREMONT CA	DRYCLEANERS

EPA ID:	CAC002930027	**Owner City:**	FREMONT
Create Date:	9/27/2017	**Owner State:**	CA
Facility Act Ind:	No	**Owner Zip:**	94538
Inact Date:	12/29/2017	**Owner Phone:**	5106517628
Reason:	SIC/NAICS	**Owner Fax:**	
Region Code:	1	**Contact Name:**	TRI-FAB ASSOCIATES
DD Latitude:	37.467081	**Contact Street 1:**	48351 LAKEVIEW BLVD
DD Longitude:	-121.92926	**Contact Street 2:**	
Facility County Code:	(57) YOLO	**Contact City:**	FREMONT
Mail Name:		**Contact State:**	CA
Owner Name:	JOE SANTOSUOSSO	**Contact Zip:**	94538
Owner Street 1:	48351 LAKEVIEW BLVD	**Contact Phone:**	5106517628
Owner Street 2:		**Contact Fax:**	

NAICS Details

NAICS Code:	812331
NAICS Description:	Linen Supply
SIC Code:	7219
SIC Description:	Linen Supply

Map Key	Number of Records	Direction	Distance (mi/ft)	Elev/Diff (ft)	Site	DB
96	4 of 5	ENE	0.10 / 517.36	11.55 / 6	SHAWN SABER 48351 LAKVIEW BLVD. FREMONT CA	DRYCLEANERS

EPA ID:	CAC002930020	**Owner City:**	FREMONT
Create Date:	9/27/2017	**Owner State:**	CA
Facility Act Ind:	No	**Owner Zip:**	94539
Inact Date:	12/29/2017	**Owner Phone:**	5106517628
Reason:	SIC/NAICS	**Owner Fax:**	
Region Code:	1	**Contact Name:**	SHAWN SABER
DD Latitude:	37.467081	**Contact Street 1:**	48351 LAKEVIEW BLVD.
DD Longitude:	-121.92926	**Contact Street 2:**	
Facility County Code:	(57) YOLO	**Contact City:**	FREMONT
Mail Name:		**Contact State:**	CA
Owner Name:	JOE SANTOSUOSSO	**Contact Zip:**	94539
Owner Street 1:	48351 LAKEVIEW BLVD.	**Contact Phone:**	5106517628
Owner Street 2:		**Contact Fax:**	

NAICS Details

NAICS Code:	812331
NAICS Description:	Linen Supply
SIC Code:	7219
SIC Description:	Linen Supply

Map Key	Number of Records	Direction	Distance (mi/ft)	Elev/Diff (ft)	Site	DB
96	5 of 5	ENE	0.10 / 517.36	11.55 / 6	TRIFAB ASSOCIATES INC 48351 LAKEVIEW BLVD FREMONT CA 94538-0000	RCRA NON GEN

EPA Handler ID:	CAL000382425
Gen Status Universe:	No Report
Contact Name:	TOM MONTGOMERY
Contact Address:	48351 LAKEVIEW BLVD , , FREMONT , CA, 94538 ,
Contact Phone No and Ext:	510-360-7561
Contact Email:	FACILITIES@TRIFAB.COM
Contact Country:	
County Name:	ALAMEDA
EPA Region:	09
Land Type:	

Receive Date:	20130213
Location Latitude:	37.466188
Location Longitude:	-121.929841

Violation/Evaluation Summary

Note:	NO RECORDS: As of Apr 2023, there are no Compliance Monitoring and Enforcement (violation) records associated with this facility (EPA ID).

Handler Summary

Importer Activity:	No
Mixed Waste Generator:	No
Transporter Activity:	No
Transfer Facility:	No
Onsite Burner Exemption:	No
Furnace Exemption:	No
Underground Injection Activity:	No
Commercial TSD:	No
Used Oil Transporter:	No
Used Oil Transfer Facility:	No
Used Oil Processor:	No
Used Oil Refiner:	No
Used Oil Burner:	No
Used Oil Market Burner:	No
Used Oil Spec Marketer:	No

Hazardous Waste Handler Details

Sequence No:	1
Receive Date:	20130213
Handler Name:	TRIFAB ASSOCIATES INC
Source Type:	Implementer
Federal Waste Generator Code:	N
Generator Code Description:	Not a Generator, Verified

Owner/Operator Details

Owner/Operator Ind:	Current Operator	**Street No:**	
Type:	Other	**Street 1:**	48351 LAKEVIEW BLVD
Name:	TOM MONTGOMERY	**Street 2:**	
Date Became Current:		**City:**	FREMONT
Date Ended Current:		**State:**	CA
Phone:	510-360-7561	**Country:**	
Source Type:	Implementer	**Zip Code:**	94538
Owner/Operator Ind:	Current Owner	**Street No:**	
Type:	Other	**Street 1:**	13615 209TH AVE NE
Name:	TRI-FAB ASSOCIATES INC.	**Street 2:**	
Date Became Current:		**City:**	WOODINVILLE
Date Ended Current:		**State:**	WA
Phone:	510-651-7528	**Country:**	
Source Type:	Implementer	**Zip Code:**	98077-0000

Map Key	Number of Records	Direction	Distance (mi/ft)	Elev/Diff (ft)	Site	DB
97	1 of 3	NE	0.16 / 839.79	9.76 / 4	Optoplex Corp 3374 GATEWAY BLVD. FREMONT CA 94538	DELISTED HAZ

Siteid:	382213
Latitude:	37.475020
Longitude:	-121.939250
Original Source:	CHAZ
Record Date:	30-MAY-2017

Map Key	Number of Records	Direction	Distance (mi/ft)	Elev/Diff (ft)	Site	DB
97	2 of 3	NE	0.16 / 839.79	9.76 / 4	OPTOPLEX CORPORATION 3374 GATEWAY BLVD FREMONT CA 94538	EMISSIONS

2010 Toxic Data

Facility ID:	20223	***COID:***	ALA
Facility SIC Code:	3669	***DISN:***	BAY AREA AQMD
CO:	1	***CHAPIS:***	
Air Basin:	SF	***CERR Code:***	
District:	BA		
TS:			
Health Risk Asmt:			
Non-Cancer Chronic Haz Ind:			
Non-Cancer Acute Haz Ind:			

2011 Criteria Data

Facility ID:	20223	***CERR Code:***	
Facility SIC Code:	3669	***TOGT:***	.998
CO:	1	***ROGT:***	.122
Air Basin:	SF	***COT:***	
District:	BA	***NOXT:***	
COID:	ALA	***SOXT:***	
DISN:	BAY AREA AQMD	***PMT:***	
CHAPIS:		***PM10T:***	

2011 Toxic Data

Facility ID:	20223	***COID:***	ALA
Facility SIC Code:	3669	***DISN:***	BAY AREA AQMD
CO:	1	***CHAPIS:***	
Air Basin:	SF	***CERR Code:***	
District:	BA		
TS:			
Health Risk Asmt:			
Non-Cancer Chronic Haz Ind:			
Non-Cancer Acute Haz Ind:			

2012 Criteria Data

Facility ID:	20223	***CERR Code:***	
Facility SIC Code:	3669	***TOGT:***	.998
CO:	1	***ROGT:***	.122
Air Basin:	SF	***COT:***	
District:	BA	***NOXT:***	
COID:	ALA	***SOXT:***	
DISN:	BAY AREA AQMD	***PMT:***	
CHAPIS:		***PM10T:***	

2012 Toxic Data

Facility ID:	20223	***COID:***	ALA
Facility SIC Code:	3669	***DISN:***	BAY AREA AQMD
CO:	1	***CHAPIS:***	
Air Basin:	SF	***CERR Code:***	
District:	BA		
TS:			
Health Risk Asmt:			

Non-Cancer Chronic Haz Ind:
Non-Cancer Acute Haz Ind:

2013 Criteria Data

Facility ID:	20223	***CERR Code:***	
Facility SIC Code:	3669	***TOGT:***	.998
CO:	1	***ROGT:***	.122
Air Basin:	SF	***COT:***	
District:	BA	***NOXT:***	
COID:	ALA	***SOXT:***	
DISN:	BAY AREA AQMD	***PMT:***	
CHAPIS:		***PM10T:***	

2013 Toxic Data

Facility ID:	20223	***COID:***	ALA
Facility SIC Code:	3669	***DISN:***	BAY AREA AQMD
CO:	1	***CHAPIS:***	
Air Basin:	SF	***CERR Code:***	
District:	BA		
TS:			
Health Risk Asmt:			
Non-Cancer Chronic Haz Ind:			
Non-Cancer Acute Haz Ind:			

2014 Criteria Data

Facility ID:	20223	***CERR Code:***	
Facility SIC Code:	3669	***TOGT:***	.99936293
CO:	1	***ROGT:***	
Air Basin:	SF	***COT:***	
District:	BA	***NOXT:***	
COID:	ALA	***SOXT:***	
DISN:	BAY AREA AQMD	***PMT:***	
CHAPIS:		***PM10T:***	

2014 Toxic Data

Facility ID:	20223	***COID:***	ALA
Facility SIC Code:	3669	***DISN:***	BAY AREA AQMD
CO:	1	***CHAPIS:***	
Air Basin:	SF	***CERR Code:***	
District:	BA		
TS:			
Health Risk Asmt:			
Non-Cancer Chronic Haz Ind:			
Non-Cancer Acute Haz Ind:			

2015 Criteria Data

Facility ID:	20223	***CERR Code:***	
Facility SIC Code:	3669	***TOGT:***	1.12854455
CO:	1	***ROGT:***	.33591495
Air Basin:	SF	***COT:***	
District:	BA	***NOXT:***	
COID:	ALA	***SOXT:***	
DISN:	BAY AREA AQMD	***PMT:***	
CHAPIS:		***PM10T:***	

2015 Toxic Data

Map Key	Number of Records	Direction	Distance (mi/ft)	Elev/Diff (ft)	Site	DB

Facility ID:	20223	**COID:**	ALA
Facility SIC Code:	3669	**DISN:**	BAY AREA AQMD
CO:	1	**CHAPIS:**	
Air Basin:	SF	**CERR Code:**	
District:	BA		
TS:			
Health Risk Asmt:			
Non-Cancer Chronic Haz Ind:			
Non-Cancer Acute Haz Ind:			

2016 Criteria Data

Facility ID:	20223	**CERR CODE:**	
Facility SIC Code:	3669	**TOGT:**	1.128544462
CO:	1	**ROGT:**	.1343659792
Air Basin:	SF	**COT:**	
District:	BA	**NOXT:**	
COID:	ALA	**SOXT:**	
DISN:	BAY AREA AQMD	**PMT:**	
CHAPIS:		**PM10T:**	

2016 Toxic Data

Facility ID:	20223	**TS:**	
Facility SIC Code:	3669	**HRA:**	
CERR CODE:		**CH Index:**	
COID:	ALA	**AH Index:**	
CO:	1	**Air Basin:**	SF
DISN:	BAY AREA AQMD	**District:**	BA
CHAPIS:			

97	*3 of 3*	*NE*	*0.16 / 839.79*	*9.76 / 4*	***STMICRO FREMONT 3374 GATEWAY BLVD. FREMONT CA 94538***	***RCRA LQG***

EPA Handler ID:	CAR000321521
Gen Status Universe:	Large Quantity Generator
Contact Name:	DAVID JONES
Contact Address:	3374 , GATEWAY BLVD. , , FREMONT , CA, 94538 , US
Contact Phone No and Ext:	669-235-1079
Contact Email:	DAVID.JONES@ST.COM
Contact Country:	US
County Name:	ALAMEDA
EPA Region:	09
Land Type:	Private
Receive Date:	20210316
Location Latitude:	37.474157
Location Longitude:	-121.938273

Violation/Evaluation Summary

Note:	VIOLATION or UNDETERMINED: There are VIOLATION or UNDETERMINED details or records associated with this facility (EPA ID) in the Compliance Monitoring and Enforcement table dated Apr, 2023.

Violation Details

Found Violation:	Yes
Citation:	
Violation Short Description:	Generators - Pre-transport
Violation Type:	262.C
Violation Determined Date:	20220526
Scheduled Compliance Date:	
Return to Compliance:	Observed

Actual Return to Compl: 20220526
Violation Responsible Agency: State

Evaluation Details

Evaluation Start Date: 20220526
Evaluation Type Description: COMPLIANCE EVALUATION INSPECTION ON-SITE
Violation Short Description: Generators - Pre-transport
Return to Compliance Date: 20220526
Evaluation Agency: State

Handler Summary

Importer Activity: No
Mixed Waste Generator: No
Transporter Activity: No
Transfer Facility: No
Onsite Burner Exemption: No
Furnace Exemption: No
Underground Injection Activity: No
Commercial TSD: No
Used Oil Transporter: No
Used Oil Transfer Facility: No
Used Oil Processor: No
Used Oil Refiner: No
Used Oil Burner: No
Used Oil Market Burner: No
Used Oil Spec Marketer: No

Hazardous Waste Handler Details

Sequence No: 1
Receive Date: 20210316
Handler Name: STMICRO FREMONT
Federal Waste Generator Code: 1
Generator Code Description: Large Quantity Generator
Source Type: Notification

Waste Code Details

Hazardous Waste Code: D002
Waste Code Description: CORROSIVE WASTE

Hazardous Waste Code: D008
Waste Code Description: LEAD

Hazardous Waste Code: 214
Waste Code Description: Unspecified solvent mixture

Hazardous Waste Code: 331
Waste Code Description: Off-specification, aged, or surplus organics

Hazardous Waste Code: 352
Waste Code Description: Other organic solids

Hazardous Waste Code: D022
Waste Code Description: CHLOROFORM

Hazardous Waste Code: F003
Waste Code Description: THE FOLLOWING SPENT NONHALOGENATED SOLVENTS: XYLENE, ACETONE, ETHYL ACETATE, ETHYL BENZENE, ETHYL ETHER, METHYL ISOBUTYL KETONE, N-BUTYL ALCOHOL, CYCLOHEXANONE, AND METHANOL; ALL SPENT SOLVENT MIXTURES/BLENDS CONTAINING, BEFORE USE, ONLY THE ABOVE SPENT NONHALOGENATED SOLVENTS; AND ALL SPENT SOLVENT MIXTURES/BLENDS CONTAINING, BEFORE USE, ONE OR MORE OF THE ABOVE NONHALOGENATED SOLVENTS, AND A TOTAL OF TEN

PERCENT OR MORE (BY VOLUME) OF ONE OR MORE OF THOSE SOLVENTS LISTED IN F001, F002, F004, AND F005; AND STILL BOTTOMS FROM THE RECOVERY OF THESE SPENT SOLVENTS AND SPENT SOLVENT MIXTURES.

Hazardous Waste Code: D001
Waste Code Description: IGNITABLE WASTE

Hazardous Waste Code: 791
Waste Code Description: Liquids with pH < 2

Owner/Operator Details

Owner/Operator Ind:	Current Operator	***Street No:***	3374
Type:	Private	***Street 1:***	GATEWAY BLVD.
Name:	STMICROELECTRONICS	***Street 2:***	
Dt Became Current:	20210316	***City:***	FREMONT
Dt Ended Current:		***State:***	CA
Phone:	669-235-1079	***Country:***	US
Source Type:	Notification	***Zip Code:***	94538

Owner/Operator Ind:	Current Owner	***Street No:***	3353
Type:	Private	***Street 1:***	GATEWAY BLVD.
Name:	PROLOGIS	***Street 2:***	
Dt Became Current:	20210316	***City:***	FREMONT
Dt Ended Current:		***State:***	CA
Phone:	510-574-6446	***Country:***	US
Source Type:	Notification	***Zip Code:***	94538

---

98 | ***1 of 1*** | ***NE*** | ***0.17 / 873.17*** | ***10.05 / 5*** | ***VEECO INSTRUMENTS INC***
FREMONT CA | ***PFAS IND***

Status:	Active	***Fac Fips Code:***	06001
Industry:	Electronics Industry	***Fac Indian Cntry Flg:***	N
Compliance Status:	No Violation Identified	***Fac Derived Huc:***	18050003
EPA Programs:	RCRA	***Fac Derived Wbd:***	180500041001
Federal Facility:	No	***Fac Derived Cd113:***	17
Federal Agency:	-	***Fac Derived Cb2010:***	060014415031183
Fac Snc Flg:	N	***Fac Informal Count:***	0
AIR Flag:	N	***Last Informal Action:***	-
NPDES Flag:	N	***Formal Action Count:***	0
SDWIS Flag:	N	***Last Formal Action:***	-
RCRAFlag:	Y	***Fac Total Penalties:***	0
TRI Flag:	N	***Fac Penalty Count:***	-
GHG Flag:	N	***Date Last Penalty:***	-
TRI IDs:	-	***Last Penalty Amt:***	-
TRI Releases Trnsfrs:	-	***Fac Qtrs With Nc:***	0
TRI on Site Releases:	-	***Programs With Snc:***	0
TRI off Site Trnsfrs:	-	***Fac Percent Minority:***	81.384
TRI Reporter:	-	***Fac Pop Den:***	1686.32
Fac Imp Water Flg:	-	***Count:***	1
Fac Major Flag:	-	***Fac County:***	ALAMEDA
Fac Active Flag:	Y	***State Other :***	
Fac Inspection Count:	0	***Region:***	09
Date Last Inspection:	-	***Latitude:***	37.47352
Days Last Inspection:	-	***Longitude:***	-121.93767

Fac Derived Tribes:	-
AIR IDs:	-
CAA Permit Types:	-
CAA NAICS:	-
CAA SICS:	-
NPDES IDs:	-
CWA Permit Types:	-
CWA NAICS:	-
CWA SICS:	-
RCRA IDs:	CAR000252726
RCRA Permit Types:	VSQG

Map Key	Number of Records	Direction	Distance (mi/ft)	Elev/Diff (ft)	Site	DB

RCRA NAICS:	334413
SDWA IDs:	-
SDWA System Types:	-
SDWA Compliance Status:	-
SDWA Snc Flag:	N
Fac Collection Meth:	ADDRESS MATCHING-HOUSE NUMBER
EJSCREEN Flag Us:	Y
EJSCREEN Report:	https://ejscreen.epa.gov/mapper/mobile/EJSCREEN_mobile.aspx?geometry=%7B%22x%22:-121.93767,%22y%22:37.47352,%22spatialReference%22:%7B%22wkid%22:4326%7D%7D&unit=9035&areatype=&areaid=&basemap=streets&distance=1
ECHO Facility Report:	https://echo.epa.gov/detailed-facility-report?fid=110064384893

99	1 of 1	NE	0.10 / 544.63	10.75 / 5	**MOTION SOLUTIONS** **47517 SEABRIDGE DR** **FREMONT CA 94538**	**RCRA NON GEN**

EPA Handler ID:	CAL000453215
Gen Status Universe:	No Report
Contact Name:	DEBBIE PAULINO
Contact Address:	47517 SEABRIDGE DR , , FREMONT , CA, 94538 ,
Contact Phone No and Ext:	925-243-8708
Contact Email:	DEBBIE.PAULINO@MOTIONSOLUTIONS.COM
Contact Country:	
County Name:	ALAMEDA
EPA Region:	09
Land Type:	
Receive Date:	20200304
Location Latitude:	
Location Longitude:	

Violation/Evaluation Summary

Note:	NO RECORDS: As of Apr 2023, there are no Compliance Monitoring and Enforcement (violation) records associated with this facility (EPA ID).

Handler Summary

Importer Activity:	No
Mixed Waste Generator:	No
Transporter Activity:	No
Transfer Facility:	No
Onsite Burner Exemption:	No
Furnace Exemption:	No
Underground Injection Activity:	No
Commercial TSD:	No
Used Oil Transporter:	No
Used Oil Transfer Facility:	No
Used Oil Processor:	No
Used Oil Refiner:	No
Used Oil Burner:	No
Used Oil Market Burner:	No
Used Oil Spec Marketer:	No

Hazardous Waste Handler Details

Sequence No:	1
Receive Date:	20200304
Handler Name:	MOTION SOLUTIONS
Source Type:	Implementer
Federal Waste Generator Code:	N
Generator Code Description:	Not a Generator, Verified

Owner/Operator Details

Map Key	Number of Records	Direction	Distance (mi/ft)	Elev/Diff (ft)	Site	DB

Owner/Operator Ind:	Current Operator	**Street No:**	
Type:	Other	**Street 1:**	47517 SEABRIDGE DR
Name:	DEBBIE PAULINO	**Street 2:**	
Date Became Current:		**City:**	FREMONT
Date Ended Current:		**State:**	CA
Phone:	925-243-8708	**Country:**	
Source Type:	Implementer	**Zip Code:**	94538

Owner/Operator Ind:	Current Owner	**Street No:**	
Type:	Other	**Street 1:**	27 ARGONAUT
Name:	BEARING ENGINEERS INC	**Street 2:**	
Date Became Current:		**City:**	ALISO VIEJO
Date Ended Current:		**State:**	CA
Phone:	949-586-7442	**Country:**	
Source Type:	Implementer	**Zip Code:**	92656

100	1 of 2	NE	0.17 / 893.78	10.31 / 5	**VEECO INSTRUMENTS INC** **3191 LAURELVIEW CT** **FREMONT CA 94538**	RCRA VSQG

EPA Handler ID:	CAR000252726
Gen Status Universe:	VSG
Contact Name:	LUKE CHUN
Contact Address:	3191 LAURELVIEW CT , , FREMONT , CA, 94538 , US
Contact Phone No and Ext:	510-413-9767
Contact Email:	LCHUN@VEECO.COM
Contact Country:	US
County Name:	ALAMEDA
EPA Region:	09
Land Type:	Private
Receive Date:	20150520
Location Latitude:	37.472607
Location Longitude:	-121.937847

Violation/Evaluation Summary

Note:	NO RECORDS: As of Apr 2023, there are no Compliance Monitoring and Enforcement (violation) records associated with this facility (EPA ID).

Handler Summary

Importer Activity:	No
Mixed Waste Generator:	No
Transporter Activity:	No
Transfer Facility:	No
Onsite Burner Exemption:	No
Furnace Exemption:	No
Underground Injection Activity:	No
Commercial TSD:	No
Used Oil Transporter:	No
Used Oil Transfer Facility:	No
Used Oil Processor:	No
Used Oil Refiner:	No
Used Oil Burner:	No
Used Oil Market Burner:	No
Used Oil Spec Marketer:	No

Hazardous Waste Handler Details

Sequence No:	1
Receive Date:	20150407
Handler Name:	VEECO INSTRUMENTS INC
Federal Waste Generator Code:	3
Generator Code Description:	Very Small Quantity Generator

Source Type: Notification

Waste Code Details

Hazardous Waste Code: D003
Waste Code Description: REACTIVE WASTE

Hazardous Waste Code: D002
Waste Code Description: CORROSIVE WASTE

Hazardous Waste Code: D001
Waste Code Description: IGNITABLE WASTE

Hazardous Waste Handler Details

Sequence No: 2
Receive Date: 20150520
Handler Name: VEECO INSTRUMENTS INC
Federal Waste Generator Code: 3
Generator Code Description: Very Small Quantity Generator
Source Type: Notification

Waste Code Details

Hazardous Waste Code: 214
Waste Code Description: Unspecified solvent mixture

Hazardous Waste Code: D003
Waste Code Description: REACTIVE WASTE

Hazardous Waste Code: D002
Waste Code Description: CORROSIVE WASTE

Hazardous Waste Code: 551
Waste Code Description: Laboratory waste chemicals

Hazardous Waste Code: 221
Waste Code Description: Waste oil and mixed oil

Hazardous Waste Code: 121
Waste Code Description: Alkaline solution (pH >12.5) with metals (antimony, arsenic, barium, beryllium, cadmium, chromium, cobalt, copper, lead, mercury, molybdenum, nickel, selenium, silver, thallium, vanadium, and zinc)

Hazardous Waste Code: D001
Waste Code Description: IGNITABLE WASTE

Hazardous Waste Code: 791
Waste Code Description: Liquids with pH < 2

Owner/Operator Details

Owner/Operator Ind: Current Owner
Type: Private
Name: SCI LTD PARTNERSHIP 1
Date Became Current: 20110603
Date Ended Current:
Phone: 617-619-9300
Source Type: Notification
Street No:
Street 1: 60 STATE ST STE 1200
Street 2: CARE OF PROLOGIS
City: BOSTON
State: MA
Country: US
Zip Code: 02109

Owner/Operator Ind: Current Operator
Type: Private
Name: VEECO INSTRUMENTS INC
Date Became Current: 20130919
Date Ended Current:
Street No:
Street 1:
Street 2:
City:
State:

Map Key	Number of Records	Direction	Distance (mi/ft)	Elev/Diff (ft)	Site	DB

Phone: **Country:** US
Source Type: Notification **Zip Code:**

Historical Handler Details

Receive Dt: 20150407
Generator Code Description: Very Small Quantity Generator
Handler Name: VEECO INSTRUMENTS INC

Map Key	Number of Records	Direction	Distance (mi/ft)	Elev/Diff (ft)	Site	DB
100	2 of 2	NE	0.17 / 893.78	10.31 / 5	Veeco-ALD 3191 LAURELVIEW CT FREMONT CA 94538	DELISTED HAZ

Siteid: 80290
Latitude: 37.472033
Longitude: -121.938561
Original Source: CHAZ
Record Date: 14-MAR-2017

Map Key	Number of Records	Direction	Distance (mi/ft)	Elev/Diff (ft)	Site	DB
101	1 of 1	E	0.04 / 191.18	14.62 / 9 CA		PFAS GW

Well ID: L10002276721-MW-11
Gm Dataset Name: WB_CLEANUP
Gm Data Source: GeoTracker
Gm Well Category: MONITORING
SRS Datum: NAD83
Gm Altwell Id1: MW-11
Gm Altwell Id2:
Gm Altwell Id3:

SRS Latitude: 37.45481364
SRS Longitude: -121.9265096
Latitude: 37.45481364
Longitude: -121.9265096

Well Details

Gm Cas No:
Gm Result: 0
Gm Result Modifier: ND
Gm Result Units: NG/L
Gm Chemical Vvl: PFHA
Gm Reporting Limit: 1.8
Gm Well Depth Ft:
Gm Chemical Name: Perfluorohexanoic acid
Gm Samp Collection Date: 10/17/2019
Gm Screen Top Depth Ft: 9.7
Gm Screen Bottom Depth Ft: 29.7
SRC Samp Collection Date: 10/17/2019
SRC Samp Collection Time: 1510
SRC Screen Top Depth Ft: 9.7
SRC Screen Bottom Depth Ft: 29.7
SRC Lab Note:

SRC Chemical: PFHA
SRC Result: 0
SRC Result Modifie: ND
SRC Result Units: NG/L
SRC Report Limit: 1.8
SRC Analytic Meth: QSMPFAS
SRC Well Depth Ft:

Well Details

Gm Cas No:
Gm Result: 0
Gm Result Modifier: ND
Gm Result Units: NG/L
Gm Chemical Vvl: PFTRIDA
Gm Reporting Limit: 1.8
Gm Well Depth Ft:
Gm Chemical Name: Perfluorotridecanoic acid
Gm Samp Collection Date: 10/17/2019
Gm Screen Top Depth Ft: 9.7

SRC Chemical: PFTRIDA
SRC Result: 0
SRC Result Modifie: ND
SRC Result Units: NG/L
SRC Report Limit: 1.8
SRC Analytic Meth: QSMPFAS
SRC Well Depth Ft:

Gm Screen Bottom Depth Ft: 29.7
SRC Samp Collection Date: 10/17/2019
SRC Samp Collection Time: 1510
SRC Screen Top Depth Ft: 9.7
SRC Screen Bottom Depth Ft: 29.7
SRC Lab Note:

Well Details

Gm Cas No:
Gm Result: 0
Gm Result Modifier: ND
Gm Result Units: NG/L
Gm Chemical Vvl: PFNA
Gm Reporting Limit: 1.8
Gm Well Depth Ft:
Gm Chemical Name: Perfluorononanoic acid
Gm Samp Collection Date: 10/17/2019
Gm Screen Top Depth Ft: 9.7
Gm Screen Bottom Depth Ft: 29.7
SRC Samp Collection Date: 10/17/2019
SRC Samp Collection Time: 1510
SRC Screen Top Depth Ft: 9.7
SRC Screen Bottom Depth Ft: 29.7
SRC Lab Note:
SRC Chemical: PFNA
SRC Result: 0
SRC Result Modifie: ND
SRC Result Units: NG/L
SRC Report Limit: 1.8
SRC Analytic Meth: QSMPFAS
SRC Well Depth Ft:

Well Details

Gm Cas No:
Gm Result: 0
Gm Result Modifier: ND
Gm Result Units: NG/L
Gm Chemical Vvl: NMEFOSAA
Gm Reporting Limit: 18
Gm Well Depth Ft:
Gm Chemical Name: N-Methyl perfluorooctane sulfonamidoacetic acid
Gm Samp Collection Date: 10/17/2019
Gm Screen Top Depth Ft: 9.7
Gm Screen Bottom Depth Ft: 29.7
SRC Samp Collection Date: 10/17/2019
SRC Samp Collection Time: 1510
SRC Screen Top Depth Ft: 9.7
SRC Screen Bottom Depth Ft: 29.7
SRC Lab Note:
SRC Chemical: NMEFOSAA
SRC Result: 0
SRC Result Modifie: ND
SRC Result Units: NG/L
SRC Report Limit: 18
SRC Analytic Meth: QSMPFAS
SRC Well Depth Ft:

Well Details

Gm Cas No:
Gm Result: 0
Gm Result Modifier: ND
Gm Result Units: NG/L
Gm Chemical Vvl: PFBSA
Gm Reporting Limit: 1.8
Gm Well Depth Ft:
Gm Chemical Name: Perfluorobutanesulfonic acid
Gm Samp Collection Date: 10/17/2019
Gm Screen Top Depth Ft: 9.7
Gm Screen Bottom Depth Ft: 29.7
SRC Samp Collection Date: 10/17/2019
SRC Samp Collection Time: 1510
SRC Screen Top Depth Ft: 9.7
SRC Screen Bottom Depth Ft: 29.7
SRC Lab Note:
SRC Chemical: PFBSA
SRC Result: 0
SRC Result Modifie: ND
SRC Result Units: NG/L
SRC Report Limit: 1.8
SRC Analytic Meth: QSMPFAS
SRC Well Depth Ft:

Well Details

Gm Cas No:		***SRC Chemical:***	PFHXSA
Gm Result:	0	***SRC Result:***	0
Gm Result Modifier:	ND	***SRC Result Modifie:***	ND
Gm Result Units:	NG/L	***SRC Result Units:***	NG/L
Gm Chemical Vvl:	PFHXSA	***SRC Report Limit:***	1.8
Gm Reporting Limit:	1.8	***SRC Analytic Meth:***	QSMPFAS
Gm Well Depth Ft:		***SRC Well Depth Ft:***	
Gm Chemical Name:	Perfluorohexanesulfonic acid		
Gm Samp Collection Date:	10/17/2019		
Gm Screen Top Depth Ft:	9.7		
Gm Screen Bottom Depth Ft:	29.7		
SRC Samp Collection Date:	10/17/2019		
SRC Samp Collection Time:	1510		
SRC Screen Top Depth Ft:	9.7		
SRC Screen Bottom Depth Ft:	29.7		
SRC Lab Note:			

Well Details

Gm Cas No:		***SRC Chemical:***	PFOS
Gm Result:	4.5	***SRC Result:***	4.5
Gm Result Modifier:	=	***SRC Result Modifie:***	=
Gm Result Units:	NG/L	***SRC Result Units:***	NG/L
Gm Chemical Vvl:	PFOS	***SRC Report Limit:***	1.8
Gm Reporting Limit:	1.8	***SRC Analytic Meth:***	QSMPFAS
Gm Well Depth Ft:		***SRC Well Depth Ft:***	
Gm Chemical Name:	Perfluorooctanoic sulfonate		
Gm Samp Collection Date:	10/17/2019		
Gm Screen Top Depth Ft:	9.7		
Gm Screen Bottom Depth Ft:	29.7		
SRC Samp Collection Date:	10/17/2019		
SRC Samp Collection Time:	1510		
SRC Screen Top Depth Ft:	9.7		
SRC Screen Bottom Depth Ft:	29.7		
SRC Lab Note:			

Well Details

Gm Cas No:		***SRC Chemical:***	PFUNDCA
Gm Result:	0	***SRC Result:***	0
Gm Result Modifier:	ND	***SRC Result Modifie:***	ND
Gm Result Units:	NG/L	***SRC Result Units:***	NG/L
Gm Chemical Vvl:	PFUNDCA	***SRC Report Limit:***	1.8
Gm Reporting Limit:	1.8	***SRC Analytic Meth:***	QSMPFAS
Gm Well Depth Ft:		***SRC Well Depth Ft:***	
Gm Chemical Name:	Perfluoroundecanoic acid		
Gm Samp Collection Date:	10/17/2019		
Gm Screen Top Depth Ft:	9.7		
Gm Screen Bottom Depth Ft:	29.7		
SRC Samp Collection Date:	10/17/2019		
SRC Samp Collection Time:	1510		
SRC Screen Top Depth Ft:	9.7		
SRC Screen Bottom Depth Ft:	29.7		
SRC Lab Note:			

Well Details

Gm Cas No:		***SRC Chemical:***	4:2FTS
Gm Result:	0	***SRC Result:***	0
Gm Result Modifier:	ND	***SRC Result Modifie:***	ND
Gm Result Units:	NG/L	***SRC Result Units:***	NG/L
Gm Chemical Vvl:	4:2FTS	***SRC Report Limit:***	18
Gm Reporting Limit:	18	***SRC Analytic Meth:***	QSMPFAS

Gm Well Depth Ft: ***SRC Well Depth Ft:***
Gm Chemical Name: 4:2 Fluorotelomer sulfonic acid
Gm Samp Collection Date: 10/17/2019
Gm Screen Top Depth Ft: 9.7
Gm Screen Bottom Depth Ft: 29.7
SRC Samp Collection Date: 10/17/2019
SRC Samp Collection Time: 1510
SRC Screen Top Depth Ft: 9.7
SRC Screen Bottom Depth Ft: 29.7
SRC Lab Note:

Well Details

Gm Cas No: ***SRC Chemical:*** PFBTA
Gm Result: 4.1 ***SRC Result:*** 4.1
Gm Result Modifier: = ***SRC Result Modifie:*** =
Gm Result Units: NG/L ***SRC Result Units:*** NG/L
Gm Chemical Vvl: PFBTA ***SRC Report Limit:*** 1.8
Gm Reporting Limit: 1.8 ***SRC Analytic Meth:*** QSMPFAS
Gm Well Depth Ft: ***SRC Well Depth Ft:***
Gm Chemical Name: Perfluorobutanoic acid
Gm Samp Collection Date: 10/17/2019
Gm Screen Top Depth Ft: 9.7
Gm Screen Bottom Depth Ft: 29.7
SRC Samp Collection Date: 10/17/2019
SRC Samp Collection Time: 1510
SRC Screen Top Depth Ft: 9.7
SRC Screen Bottom Depth Ft: 29.7
SRC Lab Note:

Well Details

Gm Cas No: ***SRC Chemical:*** PFPES
Gm Result: 0 ***SRC Result:*** 0
Gm Result Modifier: ND ***SRC Result Modifie:*** ND
Gm Result Units: NG/L ***SRC Result Units:*** NG/L
Gm Chemical Vvl: PFPES ***SRC Report Limit:*** 1.8
Gm Reporting Limit: 1.8 ***SRC Analytic Meth:*** QSMPFAS
Gm Well Depth Ft: ***SRC Well Depth Ft:***
Gm Chemical Name: Perfluoropentanesulfonoicacid
Gm Samp Collection Date: 10/17/2019
Gm Screen Top Depth Ft: 9.7
Gm Screen Bottom Depth Ft: 29.7
SRC Samp Collection Date: 10/17/2019
SRC Samp Collection Time: 1510
SRC Screen Top Depth Ft: 9.7
SRC Screen Bottom Depth Ft: 29.7
SRC Lab Note:

Well Details

Gm Cas No: ***SRC Chemical:*** PFHPA
Gm Result: 0 ***SRC Result:*** 0
Gm Result Modifier: ND ***SRC Result Modifie:*** ND
Gm Result Units: NG/L ***SRC Result Units:*** NG/L
Gm Chemical Vvl: PFHPA ***SRC Report Limit:*** 1.8
Gm Reporting Limit: 1.8 ***SRC Analytic Meth:*** QSMPFAS
Gm Well Depth Ft: ***SRC Well Depth Ft:***
Gm Chemical Name: Perfluoroheptanoic acid
Gm Samp Collection Date: 10/17/2019
Gm Screen Top Depth Ft: 9.7
Gm Screen Bottom Depth Ft: 29.7
SRC Samp Collection Date: 10/17/2019
SRC Samp Collection Time: 1510
SRC Screen Top Depth Ft: 9.7

SRC Screen Bottom Depth Ft: 29.7
SRC Lab Note:

Well Details

Gm Cas No:
Gm Result: 0
Gm Result Modifier: ND
Gm Result Units: NG/L
Gm Chemical Vvl: 8:2FTS
Gm Reporting Limit: 18
Gm Well Depth Ft:
Gm Chemical Name: 8:2 Fluorotelomer sulfonic acid
Gm Samp Collection Date: 10/17/2019
Gm Screen Top Depth Ft: 9.7
Gm Screen Bottom Depth Ft: 29.7
SRC Samp Collection Date: 10/17/2019
SRC Samp Collection Time: 1510
SRC Screen Top Depth Ft: 9.7
SRC Screen Bottom Depth Ft: 29.7
SRC Lab Note:
SRC Chemical: 8:2FTS
SRC Result: 0
SRC Result Modifie: ND
SRC Result Units: NG/L
SRC Report Limit: 18
SRC Analytic Meth: QSMPFAS
SRC Well Depth Ft:

Well Details

Gm Cas No:
Gm Result: 0
Gm Result Modifier: ND
Gm Result Units: NG/L
Gm Chemical Vvl: PFPA
Gm Reporting Limit: 1.8
Gm Well Depth Ft:
Gm Chemical Name: Perfluoropentanoicacid
Gm Samp Collection Date: 10/17/2019
Gm Screen Top Depth Ft: 9.7
Gm Screen Bottom Depth Ft: 29.7
SRC Samp Collection Date: 10/17/2019
SRC Samp Collection Time: 1510
SRC Screen Top Depth Ft: 9.7
SRC Screen Bottom Depth Ft: 29.7
SRC Lab Note:
SRC Chemical: PFPA
SRC Result: 0
SRC Result Modifie: ND
SRC Result Units: NG/L
SRC Report Limit: 1.8
SRC Analytic Meth: QSMPFAS
SRC Well Depth Ft:

Well Details

Gm Cas No:
Gm Result: 0
Gm Result Modifier: ND
Gm Result Units: NG/L
Gm Chemical Vvl: PFOA
Gm Reporting Limit: 1.8
Gm Well Depth Ft:
Gm Chemical Name: Perfluorooctanoic acid
Gm Samp Collection Date: 10/17/2019
Gm Screen Top Depth Ft: 9.7
Gm Screen Bottom Depth Ft: 29.7
SRC Samp Collection Date: 10/17/2019
SRC Samp Collection Time: 1510
SRC Screen Top Depth Ft: 9.7
SRC Screen Bottom Depth Ft: 29.7
SRC Lab Note:
SRC Chemical: PFOA
SRC Result: 0
SRC Result Modifie: ND
SRC Result Units: NG/L
SRC Report Limit: 1.8
SRC Analytic Meth: QSMPFAS
SRC Well Depth Ft:

Well Details

Gm Cas No:
Gm Result: 0
SRC Chemical: PFOSA
SRC Result: 0

Gm Result Modifier:	ND	**SRC Result Modifie:**	ND
Gm Result Units:	NG/L	**SRC Result Units:**	NG/L
Gm Chemical Vvl:	PFOSA	**SRC Report Limit:**	1.8
Gm Reporting Limit:	1.8	**SRC Analytic Meth:**	QSMPFAS
Gm Well Depth Ft:		**SRC Well Depth Ft:**	
Gm Chemical Name:	Perfluorooctane sulfonamide		
Gm Samp Collection Date:	10/17/2019		
Gm Screen Top Depth Ft:	9.7		
Gm Screen Bottom Depth Ft:	29.7		
SRC Samp Collection Date:	10/17/2019		
SRC Samp Collection Time:	1510		
SRC Screen Top Depth Ft:	9.7		
SRC Screen Bottom Depth Ft:	29.7		
SRC Lab Note:			

Well Details

Gm Cas No:		**SRC Chemical:**	PFDSA
Gm Result:	0	**SRC Result:**	0
Gm Result Modifier:	ND	**SRC Result Modifie:**	ND
Gm Result Units:	NG/L	**SRC Result Units:**	NG/L
Gm Chemical Vvl:	PFDSA	**SRC Report Limit:**	1.8
Gm Reporting Limit:	1.8	**SRC Analytic Meth:**	QSMPFAS
Gm Well Depth Ft:		**SRC Well Depth Ft:**	
Gm Chemical Name:	Perfluorodecanesulfonic acid		
Gm Samp Collection Date:	10/17/2019		
Gm Screen Top Depth Ft:	9.7		
Gm Screen Bottom Depth Ft:	29.7		
SRC Samp Collection Date:	10/17/2019		
SRC Samp Collection Time:	1510		
SRC Screen Top Depth Ft:	9.7		
SRC Screen Bottom Depth Ft:	29.7		
SRC Lab Note:			

Well Details

Gm Cas No:		**SRC Chemical:**	PFTEDA
Gm Result:	0	**SRC Result:**	0
Gm Result Modifier:	ND	**SRC Result Modifie:**	ND
Gm Result Units:	NG/L	**SRC Result Units:**	NG/L
Gm Chemical Vvl:	PFTEDA	**SRC Report Limit:**	1.8
Gm Reporting Limit:	1.8	**SRC Analytic Meth:**	QSMPFAS
Gm Well Depth Ft:		**SRC Well Depth Ft:**	
Gm Chemical Name:	Perfluorotetradecanoic acid		
Gm Samp Collection Date:	10/17/2019		
Gm Screen Top Depth Ft:	9.7		
Gm Screen Bottom Depth Ft:	29.7		
SRC Samp Collection Date:	10/17/2019		
SRC Samp Collection Time:	1510		
SRC Screen Top Depth Ft:	9.7		
SRC Screen Bottom Depth Ft:	29.7		
SRC Lab Note:			

Well Details

Gm Cas No:		**SRC Chemical:**	PFNS
Gm Result:	0	**SRC Result:**	0
Gm Result Modifier:	ND	**SRC Result Modifie:**	ND
Gm Result Units:	NG/L	**SRC Result Units:**	NG/L
Gm Chemical Vvl:	PFNS	**SRC Report Limit:**	1.8
Gm Reporting Limit:	1.8	**SRC Analytic Meth:**	QSMPFAS
Gm Well Depth Ft:		**SRC Well Depth Ft:**	
Gm Chemical Name:	Perfluorononanesulfonic acid		
Gm Samp Collection Date:	10/17/2019		
Gm Screen Top Depth Ft:	9.7		

Gm Screen Bottom Depth Ft: 29.7
SRC Samp Collection Date: 10/17/2019
SRC Samp Collection Time: 1510
SRC Screen Top Depth Ft: 9.7
SRC Screen Bottom Depth Ft: 29.7
SRC Lab Note:

Well Details

Gm Cas No:
Gm Result: 0
Gm Result Modifier: ND
Gm Result Units: NG/L
Gm Chemical Vvl: PFDOA
Gm Reporting Limit: 1.8
Gm Well Depth Ft:
Gm Chemical Name: Perfluorododecanoic acid
Gm Samp Collection Date: 10/17/2019
Gm Screen Top Depth Ft: 9.7
Gm Screen Bottom Depth Ft: 29.7
SRC Samp Collection Date: 10/17/2019
SRC Samp Collection Time: 1510
SRC Screen Top Depth Ft: 9.7
SRC Screen Bottom Depth Ft: 29.7
SRC Lab Note:
SRC Chemical: PFDOA
SRC Result: 0
SRC Result Modifie: ND
SRC Result Units: NG/L
SRC Report Limit: 1.8
SRC Analytic Meth: QSMPFAS
SRC Well Depth Ft:

Well Details

Gm Cas No:
Gm Result: 0
Gm Result Modifier: ND
Gm Result Units: NG/L
Gm Chemical Vvl: 6:2FTS
Gm Reporting Limit: 18
Gm Well Depth Ft:
Gm Chemical Name: 6:2 Fluorotelomer sulfonic acid
Gm Samp Collection Date: 10/17/2019
Gm Screen Top Depth Ft: 9.7
Gm Screen Bottom Depth Ft: 29.7
SRC Samp Collection Date: 10/17/2019
SRC Samp Collection Time: 1510
SRC Screen Top Depth Ft: 9.7
SRC Screen Bottom Depth Ft: 29.7
SRC Lab Note:
SRC Chemical: 6:2FTS
SRC Result: 0
SRC Result Modifie: ND
SRC Result Units: NG/L
SRC Report Limit: 18
SRC Analytic Meth: QSMPFAS
SRC Well Depth Ft:

Well Details

Gm Cas No:
Gm Result: 0
Gm Result Modifier: ND
Gm Result Units: NG/L
Gm Chemical Vvl: NETFOSAA
Gm Reporting Limit: 18
Gm Well Depth Ft:
Gm Chemical Name: N-Ethyl perfluorooctane sulfonamidoacetic acid
Gm Samp Collection Date: 10/17/2019
Gm Screen Top Depth Ft: 9.7
Gm Screen Bottom Depth Ft: 29.7
SRC Samp Collection Date: 10/17/2019
SRC Samp Collection Time: 1510
SRC Screen Top Depth Ft: 9.7
SRC Screen Bottom Depth Ft: 29.7
SRC Lab Note:
SRC Chemical: NETFOSAA
SRC Result: 0
SRC Result Modifie: ND
SRC Result Units: NG/L
SRC Report Limit: 18
SRC Analytic Meth: QSMPFAS
SRC Well Depth Ft:

Map Key	Number of Records	Direction	Distance (mi/ft)	Elev/Diff (ft)	Site	DB

Well Details

Gm Cas No:		***SRC Chemical:***	PFNDCA
Gm Result:	0	***SRC Result:***	0
Gm Result Modifier:	ND	***SRC Result Modifie:***	ND
Gm Result Units:	NG/L	***SRC Result Units:***	NG/L
Gm Chemical Vvl:	PFNDCA	***SRC Report Limit:***	1.8
Gm Reporting Limit:	1.8	***SRC Analytic Meth:***	QSMPFAS
Gm Well Depth Ft:		***SRC Well Depth Ft:***	
Gm Chemical Name:	Perfluorodecanoic acid		
Gm Samp Collection Date:	10/17/2019		
Gm Screen Top Depth Ft:	9.7		
Gm Screen Bottom Depth Ft:	29.7		
SRC Samp Collection Date:	10/17/2019		
SRC Samp Collection Time:	1510		
SRC Screen Top Depth Ft:	9.7		
SRC Screen Bottom Depth Ft:	29.7		
SRC Lab Note:			

Well Details

Gm Cas No:		***SRC Chemical:***	PFHPSA
Gm Result:	0	***SRC Result:***	0
Gm Result Modifier:	ND	***SRC Result Modifie:***	ND
Gm Result Units:	NG/L	***SRC Result Units:***	NG/L
Gm Chemical Vvl:	PFHPSA	***SRC Report Limit:***	1.8
Gm Reporting Limit:	1.8	***SRC Analytic Meth:***	QSMPFAS
Gm Well Depth Ft:		***SRC Well Depth Ft:***	
Gm Chemical Name:	Perfluoroheptanesulfonic acid		
Gm Samp Collection Date:	10/17/2019		
Gm Screen Top Depth Ft:	9.7		
Gm Screen Bottom Depth Ft:	29.7		
SRC Samp Collection Date:	10/17/2019		
SRC Samp Collection Time:	1510		
SRC Screen Top Depth Ft:	9.7		
SRC Screen Bottom Depth Ft:	29.7		
SRC Lab Note:			

102	*1 of 2*	*E*	*0.01 / 40.37*	*5.73 / 0*	***APPLE INC (FB03)*** ***49092 FREMONT BLVD*** ***FREMONT CA 94538***	***RCRA NON GEN***

EPA Handler ID:	CAL000465513
Gen Status Universe:	No Report
Contact Name:	KEVIN SUNG
Contact Address:	1 APPLE PARK WY MS 319-5EHS , , CUPERTINO , CA, 95014 ,
Contact Phone No and Ext:	408-908-0167
Contact Email:	KEVIN_SUNG@APPLE.COM
Contact Country:	
County Name:	ALAMEDA
EPA Region:	09
Land Type:	
Receive Date:	20210915
Location Latitude:	
Location Longitude:	

Violation/Evaluation Summary

Note: NO RECORDS: As of Apr 2023, there are no Compliance Monitoring and Enforcement (violation) records associated with this facility (EPA ID).

Handler Summary

Importer Activity: No

Mixed Waste Generator:	No
Transporter Activity:	No
Transfer Facility:	No
Onsite Burner Exemption:	No
Furnace Exemption:	No
Underground Injection Activity:	No
Commercial TSD:	No
Used Oil Transporter:	No
Used Oil Transfer Facility:	No
Used Oil Processor:	No
Used Oil Refiner:	No
Used Oil Burner:	No
Used Oil Market Burner:	No
Used Oil Spec Marketer:	No

Hazardous Waste Handler Details

Sequence No:	1
Receive Date:	20210915
Handler Name:	APPLE INC (FB03)
Source Type:	Implementer
Federal Waste Generator Code:	N
Generator Code Description:	Not a Generator, Verified

Owner/Operator Details

Owner/Operator Ind:	Current Owner	***Street No:***	
Type:	Other	***Street 1:***	1 APPLE PARK WY MS 319-5EHS
Name:	APPLE INC	***Street 2:***	
Date Became Current:		***City:***	CUPERTINO
Date Ended Current:		***State:***	CA
Phone:	408-908-0167	***Country:***	
Source Type:	Implementer	***Zip Code:***	95014
Owner/Operator Ind:	Current Operator	***Street No:***	
Type:	Other	***Street 1:***	1 APPLE PARK WY MS 319-5EHS
Name:	KEVIN SUNG	***Street 2:***	
Date Became Current:		***City:***	CUPERTINO
Date Ended Current:		***State:***	CA
Phone:	408-908-0167	***Country:***	
Source Type:	Implementer	***Zip Code:***	95014

102	*2 of 2*	*E*	*0.01 / 40.37*	*5.73 / 0*	***APPLE INC (FB03)*** ***49092 FREMONT BLVD*** ***FREMONT CA 94538***	***FINDS/FRS***

Registry ID:	110071136481
FIPS Code:	06001
HUC Code:	
Site Type Name:	STATIONARY
Location Description:	
Supplemental Location:	
Create Date:	28-OCT-21
Update Date:	
Interest Types:	UNSPECIFIED UNIVERSE
SIC Codes:	
SIC Code Descriptions:	
NAICS Codes:	512110
NAICS Code Descriptions:	MOTION PICTURE AND VIDEO PRODUCTION.
Conveyor:	
Federal Facility Code:	
Federal Agency Name:	
Tribal Land Code:	
Tribal Land Name:	
Congressional Dist No:	
Census Block Code:	

Map Key	Number of Records	Direction	Distance (mi/ft)	Elev/Diff (ft)	Site	DB

EPA Region Code: 09
County Name: ALAMEDA
US/Mexico Border Ind:
Latitude:
Longitude:
Reference Point:
Coord Collection Method:
Accuracy Value:
Datum: NAD83
Source:
Facility Detail Rprt URL: https://ofmpub.epa.gov/frs_public2/fii_query_detail.disp_program_facility?p_registry_id=110071136481
Data Source: Facility Registry Service - Single File
Program Acronyms:

RCRAINFO:CAL000465513

103	*1 of 5*	*ENE*	*0.18 / 960.35*	*11.45 / 6*	***MERVYNS DISTRIBUTION CENTER*** ***48200 FREMONT BLVD*** ***FREMONT CA 94538***	***DELISTED TNK***

Delisted Storage Tanks

Facility ID: 300494
Latitude: 37.4698534
Longitude: -121.9333445
Permitting Agency: FREMONT, CITY OF
County: Alameda
Original Source: UST
Record Date: 30-JAN-2017

103	*2 of 5*	*ENE*	*0.18 / 960.35*	*11.45 / 6*	***MERVYNS'*** ***48200 FREMONT BLVD*** ***FREMONT CA 94538***	***LUST***

Global ID: T0600101713
Status Date: 6/9/1997
Case Type: LUST CLEANUP SITE
Oil Field:
Oil Field Operator:
Status: COMPLETED - CASE CLOSED
Census Tract: 6001441503
Match Key: T0600101713
County: ALAMEDA
Latitude: 37.4693691
Longitude: -121.9346382
RWQCB Region:

LUST Cleanup Sites from GeoTracker Cleanup Sites Data Download - Facilities Detail

CUF Case: NO
Lead Agency: SAN FRANCISCO BAY RWQCB (REGION 2)
Case Worker: UUU
Local Agency:
RB Case No: 01-1847
Local Case No: 0370
File Location:
Potential COC: Diesel
Potential Media of Concern: Other Groundwater (uses other than drinking water)
Begin Date: 11/5/1993
How Discovered: Other Means
How Discovered Description:
Stop Method:
Stop Description:
Calwater Watershed Name: Santa Clara - Fremont Bayside (205.20)
DWR GW Subbasin Name: Santa Clara Valley - Niles Cone (2-009.01)
Disadvantaged Community:
CalEnvScreen Score:
Coordinate Source: Google Geocode
Discharge Cause: Corrosion
Discharge Source: Tank

EPA Region: 9
Leak Reported Dt: 1993-11-09 00:00:00
Military DoD Site: No
No Further Action Dt: 1997-06-09 00:00:00
Qty Rlsd Gallons:
Facility Project Sub Type:
Calenviroscreen 3 Score: 51-55%
Calenviroscreen 4 Score: 40-45%
Site History:

LUST Cleanup Sites from GeoTracker Cleanup Sites Data Download - Regulatory Contacts

Contact Type: Regional Board Caseworker - Primary Caseworker
Contact Name: Regional Water Board
Organization Name: SAN FRANCISCO BAY RWQCB (REGION 2)
Address: 1515 CLAY ST SUITE 1400
City: OAKLAND
Email:
Phone No:

LUST Cleanup Sites from GeoTracker Cleanup Sites Data Download - Status History

Status: Completed - Case Closed
Status Date: 6/9/1997

Status: Open - Case Begin Date
Status Date: 11/5/1993

Status: Open - Site Assessment
Status Date: 11/9/1993

LUST Sites from GeoTracker Search - Regulatory Profile

Site Facility Name: MERVYNS'
Site Facility Type: LUST CLEANUP SITE
Cleanup Status: COMPLETED - CASE CLOSED
Address: 48200 FREMONT BLVD
City: FREMONT
Zip: 94538
County: ALAMEDA
Report Link: https://geotracker.waterboards.ca.gov/profile_report?global_id=T0600101713
Cleanup Status Detail: COMPLETED - CASE CLOSED AS OF 6/9/1997
Project Status:
Cleanup History Link: https://geotracker.waterboards.ca.gov/profile_report_include?global_id=T0600101713&tabname=regulatoryhistory
Potential COC: DIESEL
Potential Media of Concern: OTHER GROUNDWATER (USES OTHER THAN DRINKING WATER)
File Location:
User Defined Beneficial Use:
Designated Beneficial Use: MUN, AGR, IND, PROC
DWR GW Sub Basin: Santa Clara Valley - Niles Cone (2-009.01)
Calwater Watershed Name: Santa Clara - Fremont Bayside (205.20)
Post Closure Site Management:
Future Land Use:
Cleanup Oversight Agencies: ALAMEDA COUNTY WATER DISTRICT (LEAD) - CASE #: 0370
SAN FRANCISCO BAY RWQCB (REGION 2) (LEAD) - CASE #: 01-1847
CASEWORKER: Regional Water Board
San Francisco Bay RWQCB (Region 2) is the official lead agency for this case. Pursuant to a 1996 cooperative agreement (updated in 2013) between the two agencies, ACWD only provides day-to-day oversight.
CUF Claim No:
CUF Priority Assig:
CUF Amount Paid:
WDR Place Type:
WDR File No:
WDR Order No:
Project Oversight Agencies:

Facility Type:
Composting Method:
Grndwtr Monitoring Frequency:
Designated Beneficial Use Municipal and Domestic Supply, Agricultural Supply, Industrial Service Supply, Industrial Process Supply
Desc:
Site History:

No site history available

LUST Sites from GeoTracker Search - Cleanup Status History

Status: Completed - Case Closed
Date : 6/9/1997

Status: Open - Site Assessment
Date : 11/9/1993

Status: Open - Case Begin Date
Date : 11/5/1993

Sites from GeoTracker Search - Regulatory Activities (as of May 25, 2023)

Action Type: Other Regulatory Actions
Action: Closure/No Further Action Letter
Action Date: 6/9/1997
Received Issue Date: 6/9/1997
Doc Link: https://geotracker.waterboards.ca.gov/view_documents?global_id=T0600101713&enforcement_id=6463389&temptable=ENFORCEMENT
Title Description Comments:

Request For Case Closure

Action Type: Response Requested - Other
Action: Request for Closure
Action Date: 6/6/1997
Received Issue Date: 6/6/1997
Doc Link: https://geotracker.waterboards.ca.gov/view_documents_all?global_id=T0600101713&doc_id=6048090
Title Description Comments:

Recommendation for Case Closure

Action Type: Response Requested - Other
Action: Correspondence
Action Date: 3/1/1994
Received Issue Date: 3/1/1994
Doc Link: https://geotracker.waterboards.ca.gov/view_documents_all?global_id=T0600101713&doc_id=6048089
Title Description Comments:

Request for the Submission of Quarterly Report

Action Type: Response Requested - Other
Action: Unauthorized Release Form
Action Date: 11/16/1993
Received Issue Date: 11/16/1993
Doc Link: https://geotracker.waterboards.ca.gov/view_documents_all?global_id=T0600101713&doc_id=6048092
Title Description Comments:

UST Case Form

Action Type: Response Requested - Other
Action: Unauthorized Release Form
Action Date: 11/12/1993
Received Issue Date: 11/12/1993

Doc Link: https://geotracker.waterboards.ca.gov/view_documents_all?global_id=T0600101713&doc_id=6048091
Title Description Comments:

UST Contamination Site Report

Action Type: Leak Action
Action: Leak Reported
Action Date: 11/9/1993
Received Issue Date:
Doc Link:
Title Description Comments:

Action Type: Leak Action
Action: Leak Discovery
Action Date: 11/5/1993
Received Issue Date:
Doc Link:
Title Description Comments:

Action Type: Leak Action
Action: Leak Stopped
Action Date: 11/5/1993
Received Issue Date:
Doc Link:
Title Description Comments:

Sites from GeoTracker Search - Documents (as of May 25, 2023)

Document Type: Site Documents ***Document Date:*** 6/6/1997
Type: REQUEST FOR CLOSURE ***Submitted:***
Submitted By: MICHAEL ORJI (REGULATOR)
Title: RECOMMENDATION FOR CASE CLOSURE
Title Link: https://geotracker.waterboards.ca.gov/view_documents?global_id=T0600101713&document_id=6048090

Document Type: Site Documents ***Document Date:*** 6/9/1997
Type: CLOSURE/NO FURTHER ACTION LETTER ***Submitted:***
Submitted By: MICHAEL ORJI (REGULATOR)
Title: REQUEST FOR CASE CLOSURE
Title Link: https://geotracker.waterboards.ca.gov/view_documents?global_id=T0600101713&enforcement_id=6463389

Document Type: Site Documents ***Document Date:*** 3/1/1994
Type: CORRESPONDENCE ***Submitted:***
Submitted By: MICHAEL ORJI (REGULATOR)
Title: REQUEST FOR THE SUBMISSION OF QUARTERLY REPORT
Title Link: https://geotracker.waterboards.ca.gov/view_documents?global_id=T0600101713&document_id=6048089

Document Type: Site Documents ***Document Date:*** 11/16/1993
Type: UNAUTHORIZED RELEASE FORM ***Submitted:***
Submitted By: MICHAEL ORJI (REGULATOR)
Title: UST CASE FORM
Title Link: https://geotracker.waterboards.ca.gov/view_documents?global_id=T0600101713&document_id=6048092

Document Type: Site Documents ***Document Date:*** 11/12/1993
Type: UNAUTHORIZED RELEASE FORM ***Submitted:***
Submitted By: MICHAEL ORJI (REGULATOR)
Title: UST CONTAMINATION SITE REPORT
Title Link: https://geotracker.waterboards.ca.gov/view_documents?global_id=T0600101713&document_id=6048091

103	3 of 5	ENE	0.18 / 960.35	11.45 / 6	HOMELEGANCE INC 48200 FREMONT BLVD FREMONT CA 94538	RCRA NON GEN

EPA Handler ID: CAL000440529
Gen Status Universe: No Report

Contact Name:	IRVING CHAO
Contact Address:	48200 FREMONT BLVD , , FREMONT , CA, 94538 ,
Contact Phone No and Ext:	510-933-6866
Contact Email:	IRVING@HOMELEGENCE.COM
Contact Country:	
County Name:	YOLO
EPA Region:	09
Land Type:	
Receive Date:	20181101
Location Latitude:	37.467777
Location Longitude:	-121.935133

Violation/Evaluation Summary

Note:	NO RECORDS: As of Apr 2023, there are no Compliance Monitoring and Enforcement (violation) records associated with this facility (EPA ID).

Handler Summary

Importer Activity:	No
Mixed Waste Generator:	No
Transporter Activity:	No
Transfer Facility:	No
Onsite Burner Exemption:	No
Furnace Exemption:	No
Underground Injection Activity:	No
Commercial TSD:	No
Used Oil Transporter:	No
Used Oil Transfer Facility:	No
Used Oil Processor:	No
Used Oil Refiner:	No
Used Oil Burner:	No
Used Oil Market Burner:	No
Used Oil Spec Marketer:	No

Hazardous Waste Handler Details

Sequence No:	1
Receive Date:	20181101
Handler Name:	HOMELEGANCE INC
Source Type:	Implementer
Federal Waste Generator Code:	N
Generator Code Description:	Not a Generator, Verified

Owner/Operator Details

Owner/Operator Ind:	Current Owner	**Street No:**	
Type:	Other	**Street 1:**	48200 FREMONT BLVD
Name:	PUSHIEN CHAO	**Street 2:**	
Date Became Current:		**City:**	FREMONT
Date Ended Current:		**State:**	CA
Phone:	510-933-6868	**Country:**	
Source Type:	Implementer	**Zip Code:**	94538
Owner/Operator Ind:	Current Operator	**Street No:**	
Type:	Other	**Street 1:**	48200 FREMONT BLVD
Name:	IRVING CHAO	**Street 2:**	
Date Became Current:		**City:**	FREMONT
Date Ended Current:		**State:**	CA
Phone:	510-933-6866	**Country:**	
Source Type:	Implementer	**Zip Code:**	94538

Map Key	Number of Records	Direction	Distance (mi/ft)	Elev/Diff (ft)	Site	DB
103	4 of 5	ENE	0.18 / 960.35	11.45 / 6	MERVYNS DIST CENTER 48200 FREMONT BLVD FREMONT CA	UST SWEEPS

C C:	A01-009-2040	D Filename:	SITE06A
BOE:		Page No:	185
Comp:	2040	County:	ALAMEDA
Status:	ACTIVE	State :	CA
No of Tanks:	2	Zip:	94538
Jurisdict:	CITY OF FREMONT	Latitude:	37.467113
Agency:	FIRE DEPARTMENT	Longitude:	-121.937032
Phone:		Georesult:	S5HPNTSCZA

Tank Details

Tank ID:	000001	S Contain:	
O Tank ID:	1	Stg:	P
SWRCB No:	01-009-002040-000001	Storage :	
Removed:		Storag Type:	PRODUCT
Installed:		P Contain:	
A Date:	09-18-91	Content:	DIESEL
Capac:	10000	ONA:	
Tank Use:	M.V. FUEL	D File Name:	TANK6

Tank Details

Tank ID:	000002	S Contain:	
O Tank ID:	2	Stg:	P
SWRCB No:	01-009-002040-000002	Storage :	
Removed:		Storag Type:	PRODUCT
Installed:		P Contain:	
A Date:	09-18-91	Content:	DIESEL
Capac:	10000	ONA:	
Tank Use:	M.V. FUEL	D File Name:	TANK6

Map Key	Number of Records	Direction	Distance (mi/ft)	Elev/Diff (ft)	Site	DB
103	5 of 5	ENE	0.18 / 960.35	11.45 / 6	MERVYNS' 48200 FREMONT BLVD FREMONT CA 94538	CONT ALAMEDA

Facility Type:	LUST CLEANUP SITE	Rel Desc:	
Status:	COMPLETED - CASE CLOSED	Rel Type:	
Site Code:		Rel T Desc:	
Site ID:		Program:	
Record ID:		Case Desc:	
ID Type:		ID Date:	
Substance:			
County:	ALAMEDA		
Longitude:			
Latitude:			

Site Details

Global ID:	T0600101713	Inv Party:	
Fac ID:		Inv P Type:	
Desc:			

Map Key	Number of Records	Direction	Distance (mi/ft)	Elev/Diff (ft)	Site	DB
104	1 of 7	ENE	0.04 / 194.32	26.19 / 21	CROSSINGS AT 880 INDUSTRIAL, LLC 48888 FREMONT BLVD FREMONT CA 94538	EMISSIONS

2015 Criteria Data

Facility ID:	23484	**CERR Code:**	
Facility SIC Code:	6512	**TOGT:**	.000425507
CO:	1	**ROGT:**	.000354378
Air Basin:	SF	**COT:**	.009365696
District:	BA	**NOXT:**	.0063424
COID:	ALA	**SOXT:**	.000017342
DISN:	BAY AREA AQMD	**PMT:**	.000029066
CHAPIS:		**PM10T:**	.000027903

2015 Toxic Data

Facility ID:	23484	**COID:**	ALA
Facility SIC Code:	6512	**DISN:**	BAY AREA AQMD
CO:	1	**CHAPIS:**	
Air Basin:	SF	**CERR Code:**	
District:	BA		
TS:			
Health Risk Asmt:			
Non-Cancer Chronic Haz Ind:			
Non-Cancer Acute Haz Ind:			

2016 Criteria Data

Facility ID:	23484	**CERR CODE:**	
Facility SIC Code:	6512	**TOGT:**	.000425507
CO:	1	**ROGT:**	.0003738078995
Air Basin:	SF	**COT:**	.009365696
District:	BA	**NOXT:**	.0063424
COID:	ALA	**SOXT:**	.000017342
DISN:	BAY AREA AQMD	**PMT:**	.000029066
CHAPIS:		**PM10T:**	.000027903

2016 Toxic Data

Facility ID:	23484	**TS:**	
Facility SIC Code:	6512	**HRA:**	
CERR CODE:		**CH Index:**	
COID:	ALA	**AH Index:**	
CO:	1	**Air Basin:**	SF
DISN:	BAY AREA AQMD	**District:**	BA
CHAPIS:			

2017 Criteria Data

Facility ID:	23484	**CERR Code:**	
Facility SIC Code:	6512	**TOGT:**	.000425507
CO:	1	**ROGT:**	.0003738078995
Air Basin:	SF	**COT:**	.009365696
District:	BA	**NOXT:**	.0063424
COID:	ALA	**SOXT:**	.000017342
DISN:	BAY AREA AQMD	**PMT:**	.000029066
CHAPIS:		**PM10T:**	.000027903

2017 Toxic Data

Facility ID:	23484	**COID:**	ALA
Facility SIC Code:	6512	**DISN:**	BAY AREA AQMD
CO:	1	**CHAPIS:**	
Air Basin:	SF	**CERR Code:**	
District:	BA		
TS:			
Health Risk Asmt:			

Non-Cancer Chronic Haz Ind:
Non-Cancer Acute Haz Ind:

2018 Criteria Data

Facility ID: 23484
Facility SIC Code: 6512
CO: 1
Air Basin: SF
District: BA
COID: ALA
DISN: BAY AREA AQMD
CHAPIS:
CERR Code:
TOGT: .000425789
ROGT: .0003740556365
COT: .00937191
NOXT: .006346609
SOXT: .000017354
PMT: .000029085
PM10T: .000027922

2018 Toxic Data

Facility ID: 23484
Facility SIC Code: 6512
CO: 1
Air Basin: SF
District: BA
TS:
Health Risk Asmt:
Non-Cancer Chronic Haz Ind:
Non-Cancer Acute Haz Ind:
COID: ALA
DISN: BAY AREA AQMD
CHAPIS:
CERR Code:

2019 Criteria Data

CO: 1
Air Basin: SF
Facility ID: 23484
District: BA
Facility SIC Code: 6512
CO ID: ALA
DISN: BAY AREA AQMD
PM10T: .000024294
TOGT: .000354284
PMT: .000025306
CHAPIS:
CERR Code:
ROGT: .000311238494
COT: .009363211
NOXT: .006326494
SOXT: .000013888

2019 Toxic Data

CO: 1
Air Basin: SF
Faccility ID: 23484
District: BA
Facility SIC Code: 6512
COID: ALA
Non-Cancer Chronic Haz Ind:
Non-Cancer Acute Haz Ind:
DISN: BAY AREA AQMD
CHAPIS:
CERR Code:
TS:
Health Risk Asmt:

2020 Criteria Data

CO: 1
Air Basin: SF
Facility ID: 23484
District: BA
Facility SIC Code: 6512
CO ID: ALA
DISN: BAY AREA AQMD
TOGT: .000339672
PMT: .000301931
PM10T: .000289854
CHAPIS:
CERR Code:
ROGT: .000298401852
COT: .002075776
NOXT: .006548131
SOXT: .000013888

Map Key	Number of Records	Direction	Distance (mi/ft)	Elev/Diff (ft)	Site	DB

2020 Toxic Data

CO:	1	***DISN:***	BAY AREA AQMD
Air Basin:	SF	***CHAPIS:***	
Facility ID:	23484	***CHERR Code:***	
District:	BA	***TS:***	
Facility SIC Code:	6512	***Health Risk Asmt:***	
COID:	ALA		
Non-Cancer Chronic Haz Ind:			
Non-Cancer Acute Haz Ind:			

104	*2 of 7*	*ENE*	*0.04 / 194.32*	*26.19 / 21*	***FANCY MODELS CORP*** ***48888 FREMONT BLVD, STE 150*** ***CA 94538***	***EMISSIONS***

2016 Criteria Data

Facility ID:	23546	***CERR CODE:***	
Facility SIC Code:	8734	***TOGT:***	.017006043
CO:	1	***ROGT:***	.0168002698797
Air Basin:	SF	***COT:***	
District:	BA	***NOXT:***	
COID:	ALA	***SOXT:***	
DISN:	BAY AREA AQMD	***PMT:***	
CHAPIS:		***PM10T:***	

2016 Toxic Data

Facility ID:	23546	***TS:***	
Facility SIC Code:	8734	***HRA:***	
CERR CODE:		***CH Index:***	
COID:	ALA	***AH Index:***	
CO:	1	***Air Basin:***	SF
DISN:	BAY AREA AQMD	***District:***	BA
CHAPIS:			

104	*3 of 7*	*ENE*	*0.04 / 194.32*	*26.19 / 21*	***FANCY MODELS CORP*** ***48888 FREMONT BLVD STE 150*** ***FREMONT CA 94538-6557***	***RCRA NON GEN***

EPA Handler ID:	CAL000416010
Gen Status Universe:	No Report
Contact Name:	PAULINE YU
Contact Address:	48888 FREMONT BLVD, SUITE 150 , , FREMONT , CA, 94538 ,
Contact Phone No and Ext:	510-683-0819
Contact Email:	PAULINE@FANCYMODELS.COM
Contact Country:	
County Name:	ALAMEDA
EPA Region:	09
Land Type:	
Receive Date:	20160407
Location Latitude:	37.459391
Location Longitude:	-121.926598

Violation/Evaluation Summary

Note:	NO RECORDS: As of Apr 2023, there are no Compliance Monitoring and Enforcement (violation) records associated with this facility (EPA ID).

Handler Summary

Importer Activity:	No
Mixed Waste Generator:	No
Transporter Activity:	No
Transfer Facility:	No
Onsite Burner Exemption:	No
Furnace Exemption:	No
Underground Injection Activity:	No
Commercial TSD:	No
Used Oil Transporter:	No
Used Oil Transfer Facility:	No
Used Oil Processor:	No
Used Oil Refiner:	No
Used Oil Burner:	No
Used Oil Market Burner:	No
Used Oil Spec Marketer:	No

Hazardous Waste Handler Details

Sequence No:	1
Receive Date:	20160407
Handler Name:	FANCY MODELS CORP
Source Type:	Implementer
Federal Waste Generator Code:	N
Generator Code Description:	Not a Generator, Verified

Owner/Operator Details

Owner/Operator Ind:	Current Owner	***Street No:***	
Type:	Other	***Street 1:***	48888 FREMONT BLVD. SUITE 150
Name:	CHING YU	***Street 2:***	
Date Became Current:		***City:***	FREMONT
Date Ended Current:		***State:***	CA
Phone:	510-683-0819	***Country:***	
Source Type:	Implementer	***Zip Code:***	94538-0000
Owner/Operator Ind:	Current Operator	***Street No:***	
Type:	Other	***Street 1:***	48888 FREMONT BLVD, SUITE 150
Name:	PAULINE YU	***Street 2:***	
Date Became Current:		***City:***	FREMONT
Date Ended Current:		***State:***	CA
Phone:	510-683-0819	***Country:***	
Source Type:	Implementer	***Zip Code:***	94538

104	*4 of 7*	*ENE*	*0.04 / 194.32*	*26.19 / 21*	***Crossings at 880 Industrial, LLC - Bldg. 2*** ***48888 FREMONT BLVD*** ***FREMONT CA 94538***	***CERS HAZ***

Site ID:	521865
Latitude:	37.460439
Longitude:	-121.926513

Regulated Programs

EI ID:	10791424	***EI Description:***	Chemical Storage Facilities

Evaluations

Eval Date:	05/28/2021
Violations Found:	No
Eval General Type:	Compliance Evaluation Inspection
Eval Type:	Routine done by local agency

Eval Division: Fremont City Fire Department
Eval Program: HMRRP
Eval Source: CERS
Eval Notes:

New business inspection. This building has a diesel fire pump that is maintained by the landlord. This inspection covers only the fire pump, fire alarm, and fire sprinkler systems. Tenant spaces are to be inspected separately.; Note: data in [EVAL Notes] field for some records is truncated from the source.

Affiliations

Affil Type Desc: Document Preparer
Entity Name: Nellie Paik
Entity Title:
Address:
City:
State:
Country:
Zip Code:
Phone:

Affil Type Desc: Legal Owner
Entity Name: Crossings at 880 Industrial, LLC
Entity Title:
Address: c/o BlackRock, 400 Howard St
City: San Francisco
State: CA
Country: United States
Zip Code: 94105
Phone: (415) 670-4368

Affil Type Desc: Operator
Entity Name: Crossings at 880 Industrial, LLC
Entity Title:
Address:
City:
State:
Country:
Zip Code:
Phone: (408) 790-5465

Affil Type Desc: CUPA District
Entity Name: Fremont City Fire Department
Entity Title:
Address: P.O. Box 5006
City: Fremont
State: CA
Country:
Zip Code: 94537-5006
Phone: (510) 494-4279

Affil Type Desc: Property Owner
Entity Name: Crossings at 880 Industrial, LLC
Entity Title:
Address: 400 Howard Street
City: San Francisco
State: CA
Country: United States
Zip Code: 94105
Phone: (415) 670-4368

Affil Type Desc: Identification Signer
Entity Name: Nellie Paik
Entity Title: AREM
Address:
City:
State:

Country:
Zip Code:
Phone:

Affil Type Desc: Parent Corporation
Entity Name: Crossings at 880 Industrial, LLC - Bldg. 1
Entity Title:
Address:
City:
State:
Country:
Zip Code:
Phone:

Affil Type Desc: Facility Mailing Address
Entity Name: Mailing Address
Entity Title:
Address: c/o CBRE, Inc., 225 W. Santa Clara Street, 12th Floor
City: San Jose
State: CA
Country:
Zip Code: 95113
Phone:

Affil Type Desc: Environmental Contact
Entity Name: Nellie Paik
Entity Title:
Address: c/o CBRE, Inc., 225 W. Santa Clara Street, 12th Floor
City: San Jose
State: CA
Country:
Zip Code: 95113
Phone:

Coordinates

Env Int Type Code: HMBP
Program ID: 10791424
Latitude: 37.460440
Longitude: -121.926510
Coord Name:
Ref Point Type Desc: Center of a facility or station.

Map Key	Number of Records	Direction	Distance (mi/ft)	Elev/Diff (ft)	Site	DB
104	5 of 7	ENE	0.04 / 194.32	26.19 / 21	FANCY MODELS CORP 48888 FREMONT BLVD, STE 150 FREMONT CA 94538	EMISSIONS

2017 Criteria Data

Facility ID: 23546
Facility SIC Code: 8734
CO: 1
Air Basin: SF
District: BA
COID: ALA
DISN: BAY AREA AQMD
CHAPIS:
CERR Code:
TOGT: .232704708
ROGT: .2325246743869
COT:
NOXT:
SOXT:
PMT:
PM10T:

2017 Toxic Data

Facility ID: 23546
Facility SIC Code: 8734
CO: 1
Air Basin: SF
District: BA
TS:
Health Risk Asmt:
COID: ALA
DISN: BAY AREA AQMD
CHAPIS:
CERR Code:

Non-Cancer Chronic Haz Ind:
Non-Cancer Acute Haz Ind:

2018 Criteria Data

Facility ID: 23546
Facility SIC Code: 8734
CO: 1
Air Basin: SF
District: BA
COID: ALA
DISN: BAY AREA AQMD
CHAPIS:
CERR Code:
TOGT: .132882539
ROGT: .1326740362286
COT:
NOXT:
SOXT:
PMT:
PM10T:

2018 Toxic Data

Facility ID: 23546
Facility SIC Code: 8734
CO: 1
Air Basin: SF
District: BA
TS:
Health Risk Asmt:
Non-Cancer Chronic Haz Ind:
Non-Cancer Acute Haz Ind:
COID: ALA
DISN: BAY AREA AQMD
CHAPIS:
CERR Code:

2019 Criteria Data

CO: 1
Air Basin: SF
Facility ID: 23546
District: BA
Facility SIC Code: 8734
CO ID: ALA
DISN: BAY AREA AQMD
PM10T:
TOGT: .132882539
PMT:
CHAPIS:
CERR Code:
ROGT: .1326740362286
COT:
NOXT:
SOXT:

2019 Toxic Data

CO: 1
Air Basin: SF
Faccility ID: 23546
District: BA
Facility SIC Code: 8734
COID: ALA
Non-Cancer Chronic Haz Ind:
Non-Cancer Acute Haz Ind:
DISN: BAY AREA AQMD
CHAPIS:
CERR Code:
TS:
Health Risk Asmt:

2020 Criteria Data

CO: 1
Air Basin: SF
Facility ID: 23546
District: BA
Facility SIC Code: 8734
CO ID: ALA
DISN: BAY AREA AQMD
TOGT: .132882539
PMT:
PM10T:
CHAPIS:
CERR Code:
ROGT: .1326740362286
COT:
NOXT:
SOXT:

Map Key	Number of Records	Direction	Distance (mi/ft)	Elev/Diff (ft)	Site	DB

2020 Toxic Data

CO:	1	***DISN:***	BAY AREA AQMD
Air Basin:	SF	***CHAPIS:***	
Facility ID:	23546	***CHERR Code:***	
District:	BA	***TS:***	
Facility SIC Code:	8734	***Health Risk Asmt:***	
COID:	ALA		
Non-Cancer Chronic Haz Ind:			
Non-Cancer Acute Haz Ind:			

104	*6 of 7*	*ENE*	*0.04 / 194.32*	*26.19 / 21*	***Fremont 2*** ***48888 FREMONT BLVD*** ***FREMONT CA 94538***	***CERS HAZ***

Site ID:	595742
Latitude:	37.460439
Longitude:	-121.926513

Regulated Programs

EI ID:	10881826	***EI Description:***	Chemical Storage Facilities

Violations

Violation Date:	10/07/2021	***Violation Source:***	CERS
Violation Program:	HMRRP	***Violation Division:***	Fremont City Fire Department
Citation:	Un-Specified		
Violation Notes:			

Returned to compliance on 11/09/2021. Add Fremont CUPA locally collected information in CERS: include property owner or property manager, contact information, and number of employees at this site to Business Information Page, and correct the telephone number of the CUPA to 510-494-4200. The local hospital is Washington Hospital and their number is 510-797-1111.

Violation Description:

Business Plan Program - Administration/Documentation - General Local Ordinance

Evaluations

Eval Date:	10/07/2021
Violations Found:	Yes
Eval General Type:	Compliance Evaluation Inspection
Eval Type:	Routine done by local agency
Eval Division:	Fremont City Fire Department
Eval Program:	HMRRP
Eval Source:	CERS
Eval Notes:	

Onsite for new business inspection. A new tenant has taken a new space created in the middle of a larger warehouse building. Site has greater than threshold quantities of hazardous materials related to material handling equipment batteries.; Note: data in [EVAL Notes] field for some records is truncated from the source.

Eval Date:	11/09/2021
Violations Found:	No
Eval General Type:	Other/Unknown
Eval Type:	Other, not routine, done by local agency
Eval Division:	Fremont City Fire Department
Eval Program:	HMRRP
Eval Source:	CERS
Eval Notes:	

CERS has been corrected.; Note: data in [EVAL Notes] field for some records is truncated from the source.

Affiliations

Affil Type Desc: CUPA District
Entity Name: Fremont City Fire Department
Entity Title:
Address: P.O. Box 5006
City: Fremont
State: CA
Country:
Zip Code: 94537-5006
Phone: (510) 494-4279

Affil Type Desc: Parent Corporation
Entity Name: Apple Inc. - Fremont
Entity Title:
Address:
City:
State:
Country:
Zip Code:
Phone:

Affil Type Desc: Identification Signer
Entity Name: Megan Hopkins
Entity Title: EHS Lead
Address:
City:
State:
Country:
Zip Code:
Phone:

Affil Type Desc: Property Owner
Entity Name: Antonella Pomara
Entity Title:
Address: c/o BlackRock Realty Advisors, Inc. 40 East 52nd Street
City: New York
State: NY
Country: United States
Zip Code: 10022
Phone: (212) 810-5281

Affil Type Desc: Operator
Entity Name: Apple, Inc.
Entity Title:
Address:
City:
State:
Country:
Zip Code:
Phone: (408) 974-3333

Affil Type Desc: Environmental Contact
Entity Name: Celine Granger
Entity Title:
Address: One Apple Park Way, M/S 319-5EHS
City: Cupertino
State: CA
Country:
Zip Code: 95014
Phone:

Affil Type Desc: Document Preparer
Entity Name: BSI
Entity Title:

Map Key	Number of Records	Direction	Distance (mi/ft)	Elev/Diff (ft)	Site	DB

Address:
City:
State:
Country:
Zip Code:
Phone:

Affil Type Desc: Facility Mailing Address
Entity Name: Mailing Address
Entity Title:
Address: One Apple Park Way, M/S 319-5EHS
City: Cupertino
State: CA
Country:
Zip Code: 95014
Phone:

Affil Type Desc: Legal Owner
Entity Name: Apple, Inc.
Entity Title:
Address: One Apple Park Way, M/S 319-5EHS
City: Cupertino
State: CA
Country: United States
Zip Code: 95014
Phone: (408) 996-1010

Coordinates

Env Int Type Code: HMBP
Program ID: 10881826
Latitude: 37.460490
Longitude: -121.926320
Coord Name:
Ref Point Type Desc: Center of a facility or station.

---

104 | 7 of 7 | ENE | 0.04 / 194.32 | 26.19 / 21 | **APPLE INC**
48888 FREMONT BLVD. SUITE 140
FREMONT CA 94538 | **RCRA NON GEN**

EPA Handler ID: CAC003190897
Gen Status Universe: No Report
Contact Name: CELINE GRANGER
Contact Address: ONE APPLE PARK WAY, MS:319-5EHS , , CUPERTINO , CA, 95014 ,
Contact Phone No and Ext: 408-204-1687
Contact Email: CELINE_GRANGER@APPLE.COM
Contact Country:
County Name: ALAMEDA
EPA Region: 09
Land Type:
Receive Date: 20220819
Location Latitude:
Location Longitude:

Violation/Evaluation Summary

Note: NO RECORDS: As of Apr 2023, there are no Compliance Monitoring and Enforcement (violation) records associated with this facility (EPA ID).

Handler Summary

Importer Activity: No
Mixed Waste Generator: No
Transporter Activity: No
Transfer Facility: No
Onsite Burner Exemption: No
Furnace Exemption: No
Underground Injection Activity: No

Commercial TSD:	No
Used Oil Transporter:	No
Used Oil Transfer Facility:	No
Used Oil Processor:	No
Used Oil Refiner:	No
Used Oil Burner:	No
Used Oil Market Burner:	No
Used Oil Spec Marketer:	No

Hazardous Waste Handler Details

Sequence No:	1
Receive Date:	20220819
Handler Name:	APPLE INC
Source Type:	Implementer
Federal Waste Generator Code:	N
Generator Code Description:	Not a Generator, Verified

Owner/Operator Details

Owner/Operator Ind:	Current Operator	**Street No:**	
Type:	Other	**Street 1:**	ONE APPLE PARK WAY, MS:319-5EHS
Name:	CELINE GRANGER	**Street 2:**	
Date Became Current:		**City:**	CUPERTINO
Date Ended Current:		**State:**	CA
Phone:	408-204-1687	**Country:**	
Source Type:	Implementer	**Zip Code:**	95014

Owner/Operator Ind:	Current Owner	**Street No:**	
Type:	Other	**Street 1:**	ONE APPLE PARK WAY, MS:319-5EHS
Name:	APPLE INC.	**Street 2:**	
Date Became Current:		**City:**	CUPERTINO
Date Ended Current:		**State:**	CA
Phone:	408-996-1010	**Country:**	
Source Type:	Implementer	**Zip Code:**	95014

Map Key	Number of Records	Direction	Distance (mi/ft)	Elev/Diff (ft)	Site	DB
105	1 of 1	NE	0.17 / 908.13	10.20 / 5	STMICRO FREMONT FREMONT CA	PFAS IND

Status:	Active	**Fac Fips Code:**	06001
Industry:	Electronics Industry	**Fac Indian Cntry Flg:**	N
Compliance Status:	No Violation Identified	**Fac Derived Huc:**	-
EPA Programs:	RCRA	**Fac Derived Wbd:**	-
Federal Facility:	No	**Fac Derived Cd113:**	-
Federal Agency:	-	**Fac Derived Cb2010:**	-
Fac Snc Flg:	N	**Fac Informal Count:**	0
AIR Flag:	N	**Last Informal Action:**	-
NPDES Flag:	N	**Formal Action Count:**	0
SDWIS Flag:	N	**Last Formal Action:**	-
RCRAFlag:	Y	**Fac Total Penalties:**	0
TRI Flag:	N	**Fac Penalty Count:**	-
GHG Flag:	N	**Date Last Penalty:**	-
TRI IDs:	-	**Last Penalty Amt:**	-
TRI Releases Trnsfrs:	-	**Fac Qtrs With Nc:**	1
TRI on Site Releases:	-	**Programs With Snc:**	0
TRI off Site Trnsfrs:	-	**Fac Percent Minority:**	81.165
TRI Reporter:	-	**Fac Pop Den:**	1690.15
Fac Imp Water Flg:	-	**Count:**	1
Fac Major Flag:	-	**Fac County:**	ALAMEDA
Fac Active Flag:	Y	**State Other :**	
Fac Inspection Count:	1	**Region:**	09
Date Last Inspection:	5/26/2022	**Latitude:**	37.474157
Days Last Inspection:	324	**Longitude:**	-121.938273
Fac Derived Tribes:	-		
AIR IDs:	-		

Map Key	Number of Records	Direction	Distance (mi/ft)	Elev/Diff (ft)	Site	DB

CAA Permit Types:	-
CAA NAICS:	-
CAA SICS:	-
NPDES IDs:	-
CWA Permit Types:	-
CWA NAICS:	-
CWA SICS:	-
RCRA IDs:	CAR000321521
RCRA Permit Types:	LQG
RCRA NAICS:	334413
SDWA IDs:	-
SDWA System Types:	-
SDWA Compliance Status:	-
SDWA Snc Flag:	N
Fac Collection Meth:	UNKNOWN
EJSCREEN Flag Us:	Y
EJSCREEN Report:	https://ejscreen.epa.gov/mapper/mobile/EJSCREEN_mobile.aspx?geometry=%7B%22x%22:-121.938273,%22y%22:37.474157,%22spatialReference%22:%7B%22wkid%22:4326%7D%7D&unit=9035&areatype=&areaid=&basemap=streets&distance=1
ECHO Facility Report:	https://echo.epa.gov/detailed-facility-report?fid=110071052668

106	*1 of 2*	***SSW***	***0.23 / 1,232.74***	***4.21 / -1***	***CALVAC 1305 PACIFIC AV ALVISO CA 95002***	***DELISTED HAZ***

Siteid:	379987
Latitude:	37.431891
Longitude:	-121.969170
Original Source:	CHAZ
Record Date:	30-MAY-2017

106	*2 of 2*	***SSW***	***0.23 / 1,232.74***	***4.21 / -1***	***CALVAC 1305 PACIFIC AV ALVISO CA 95002***	***CUPA SANTACLARA***

Facility ID:	FA0268328
GIS Latitude:	37.4313439
GIS Longitude:	-121.9687488

Details

Record ID:	PR0396180
PE:	2205
Description:	GENERATES 100 KG YR TO <5 TONS/YR
Program Identifier:	DEH PERMIT-HAZ WASTE GENERATOR PROGRAM

Details

Record ID:	PR0396181
PE:	BP03
Description:	HMBP FACILITY, 7-9 CHEMICALS
Program Identifier:	DEH PERMIT-HAZ MAT BUSINESS PLAN PROGRAM

107	*1 of 2*	***NE***	***0.17 / 922.29***	***10.48 / 5***	***Optoplex 3390 GATEWAY BLVD. FREMONT CA 94538***	***DELISTED HAZ***

Siteid:	382212
Latitude:	37.474800
Longitude:	-121.939580
Original Source:	CHAZ
Record Date:	30-MAY-2017

Map Key	Number of Records	Direction	Distance (mi/ft)	Elev/Diff (ft)	Site	DB
107	2 of 2	NE	0.17 / 922.29	10.48 / 5	ZENLABS ENERGY INC 3390 GATEWAY BLVD FREMONT CA 94538	RCRA LQG

EPA Handler ID:	CAR000276832
Gen Status Universe:	Large Quantity Generator
Contact Name:	MASSIMO L CAVALLARO
Contact Address:	3390 , GATEWAY BLVD , , FREMONT , CA, 94538 , US
Contact Phone No and Ext:	408-805-0300
Contact Email:	MASSIMO@ZENLABSINC.COM
Contact Country:	US
County Name:	ALAMEDA
EPA Region:	09
Land Type:	Private
Receive Date:	20171016
Location Latitude:	37.475676
Location Longitude:	-121.938365

Violation/Evaluation Summary

Note:	NO RECORDS: As of Apr 2023, there are no Compliance Monitoring and Enforcement (violation) records associated with this facility (EPA ID).

Handler Summary

Importer Activity:	No
Mixed Waste Generator:	No
Transporter Activity:	No
Transfer Facility:	No
Onsite Burner Exemption:	No
Furnace Exemption:	No
Underground Injection Activity:	No
Commercial TSD:	No
Used Oil Transporter:	No
Used Oil Transfer Facility:	No
Used Oil Processor:	No
Used Oil Refiner:	No
Used Oil Burner:	No
Used Oil Market Burner:	No
Used Oil Spec Marketer:	No

Hazardous Waste Handler Details

Sequence No:	1
Receive Date:	20171016
Handler Name:	ZENLABS ENERGY INC
Federal Waste Generator Code:	1
Generator Code Description:	Large Quantity Generator
Source Type:	Notification

Waste Code Details

Hazardous Waste Code:	135
Waste Code Description:	Unspecified aqueous solution
Hazardous Waste Code:	D002
Waste Code Description:	CORROSIVE WASTE
Hazardous Waste Code:	221
Waste Code Description:	Waste oil and mixed oil

Hazardous Waste Code: F003
Waste Code Description: THE FOLLOWING SPENT NONHALOGENATED SOLVENTS: XYLENE, ACETONE, ETHYL ACETATE, ETHYL BENZENE, ETHYL ETHER, METHYL ISOBUTYL KETONE, N-BUTYL ALCOHOL, CYCLOHEXANONE, AND METHANOL; ALL SPENT SOLVENT MIXTURES/BLENDS CONTAINING, BEFORE USE, ONLY THE ABOVE SPENT NONHALOGENATED SOLVENTS; AND ALL SPENT SOLVENT MIXTURES/BLENDS CONTAINING, BEFORE USE, ONE OR MORE OF THE ABOVE NONHALOGENATED SOLVENTS, AND A TOTAL OF TEN PERCENT OR MORE (BY VOLUME) OF ONE OR MORE OF THOSE SOLVENTS LISTED IN F001, F002, F004, AND F005; AND STILL BOTTOMS FROM THE RECOVERY OF THESE SPENT SOLVENTS AND SPENT SOLVENT MIXTURES.

Hazardous Waste Code: 132
Waste Code Description: Aqueous solution w/metals (< restricted levels and see waste code 121 for a list of metals)

Hazardous Waste Code: 181
Waste Code Description: Other inorganic solid waste

Hazardous Waste Code: 214
Waste Code Description: Unspecified solvent mixture

Hazardous Waste Code: D001
Waste Code Description: IGNITABLE WASTE

Owner/Operator Details

Owner/Operator Ind:	Current Operator	**Street No:**	3390
Type:	Private	**Street 1:**	GATEWAY BLVD
Name:	ZENLABS ENERGY INC C/O MASSIMO L. CAVALLARO	**Street 2:**	
Dt Became Current:	20171001	**City:**	FREMONT
Dt Ended Current:		**State:**	CA
Phone:	408-805-0300	**Country:**	US
Source Type:	Notification	**Zip Code:**	94538

Owner/Operator Ind:	Current Owner	**Street No:**	3353
Type:	Private	**Street 1:**	GATEWAY BLVD
Name:	PROLOGIS	**Street 2:**	
Dt Became Current:	20170329	**City:**	FREMONT
Dt Ended Current:		**State:**	CA
Phone:	510-656-1900	**Country:**	US
Source Type:	Notification	**Zip Code:**	94538

Map Key	Number of Records	Direction	Distance (mi/ft)	Elev/Diff (ft)	Site	DB
108	1 of 3	ENE	0.10 / 521.38	12.95 / 8	**Bay Materials, LLC** **48450 LAKEVIEW BLVD** **FREMONT CA 94538**	CERS HAZ

Site ID: 272656
Latitude: 37.465148
Longitude: -121.929588

Regulated Programs

EI ID:	10618465	**EI Description:**	Hazardous Waste Generator
EI ID:	10618465	**EI Description:**	Chemical Storage Facilities

Violations

Violation Date:	08/07/2015	**Violation Source:**	CERS
Violation Program:	HW	**Violation Division:**	Fremont City Fire Department
Citation:	22 CCR 12 66262.12 - California Code of Regulations, Title 22, Chapter 12, Section(s) 66262.12		
Violation Notes:			

Returned to compliance on 12/01/2015.

Violation Description:

Failure to obtain and/or maintain an Active EPA ID.

Violations

Violation Date: 08/03/2018 ***Violation Source:*** CERS
Violation Program: HW ***Violation Division:*** Fremont City Fire Department
Citation: 22 CCR 12 66262.34(f) - California Code of Regulations, Title 22, Chapter 12, Section(s) 66262.34(f)
Violation Notes:

Returned to compliance on 08/31/2018. Failure to properly label hazardous waste accumulation containers and portable tanks with the following requirements: Hazardous Waste , name and address of the generator, physical and chemical characteristics of the Hazardous Waste, and starting accumulation date. Inspector observed missing hazardous waste labels on 2 red step cans that store used solvent wipes.

Violation Description:

Failure to properly label hazardous waste accumulation containers and portable tanks with the following requirements: "Hazardous Waste", name and address of the generator, physical and chemical characteristics of the Hazardous Waste, and starting accumulation date.

Violations

Violation Date: 05/19/2022 ***Violation Source:*** CERS
Violation Program: HW ***Violation Division:*** Fremont City Fire Department
Citation: 40 CFR 1 265.174 - U.S. Code of Federal Regulations, Title 40, Chapter 1, Section(s) 265.174
Violation Notes:

Returned to compliance on 07/07/2022. Hazardous waste areas are not being inspected on a regular basis. Develop a log, train employees, and have them perform weekly inspections. Log has been created and employees trained. Log is in use.

Violation Description:

Failure to inspect hazardous waste storage areas at least weekly and look for leaking and deteriorating containers.

Violations

Violation Date: 08/07/2015 ***Violation Source:*** CERS
Violation Program: HW ***Violation Division:*** Fremont City Fire Department
Citation: 40 CFR 1 262.34(d)(5)(iii) - U.S. Code of Federal Regulations, Title 40, Chapter 1, Section(s) 262.34(d)(5)(iii)
Violation Notes:

Returned to compliance on 09/09/2015.

Violation Description:

Failure to ensure employees are familiar with the handling and compliance of hazardous waste regulations and emergency response.

Violations

Violation Date: 08/03/2018 ***Violation Source:*** CERS
Violation Program: HW ***Violation Division:*** Fremont City Fire Department
Citation: 40 CFR 1 262.34(d)(5)(ii) - U.S. Code of Federal Regulations, Title 40, Chapter 1, Section(s) 262.34(d)(5)(ii)
Violation Notes:

Returned to compliance on 08/31/2018. Failure to post the following information next to the telephone: (A) The name and telephone number of the emergency coordinator; (B) Location of fire extinguishers and spill control material, and, if present, fire alarm; and (C) The telephone number of the fire department, unless the facility has a direct alarm.

Violation Description:

Failure to post the following information next to the telephone:
(A) The name and telephone number of the emergency coordinator;
(B) Location of fire extinguishers and spill control material, and, if present, fire alarm; and

(C) The telephone number of the fire department, unless the facility has a direct alarm.

Violations

Violation Date: 08/07/2015 ***Violation Source:*** CERS
Violation Program: HMRRP ***Violation Division:*** Fremont City Fire Department
Citation: HSC 6.95 25505(a)(4) - California Health and Safety Code, Chapter 6.95, Section(s) 25505(a)(4)
Violation Notes:

Returned to compliance on 09/09/2015.

Violation Description:

Failure to provide initial and annual training to all employees in safety procedures in the event of a release or threatened release of a hazardous material or failure to document and maintain training records for a minimum of three years.

Violations

Violation Date: 08/07/2015 ***Violation Source:*** CERS
Violation Program: HW ***Violation Division:*** Fremont City Fire Department
Citation: 22 CCR 12 66262.34(f) - California Code of Regulations, Title 22, Chapter 12, Section(s) 66262.34(f)
Violation Notes:

Returned to compliance on 09/09/2015.

Violation Description:

Failure to properly label hazardous waste accumulation containers with the following requirements: "Hazardous Waste", name and address of the generator, physical and chemical characteristics of the Hazardous Waste, and starting accumulation date.

Violations

Violation Date: 08/07/2015 ***Violation Source:*** CERS
Violation Program: HMRRP ***Violation Division:*** Fremont City Fire Department
Citation: HSC 6.95 25508(a)(1) - California Health and Safety Code, Chapter 6.95, Section(s) 25508(a)(1)
Violation Notes:

Returned to compliance on 09/09/2015. include generated waste in the materials inventory

Violation Description:

Failure to complete and electronically submit hazardous material inventory information for all reportable hazardous materials on site at or above reportable quantities.

Violations

Violation Date: 05/19/2022 ***Violation Source:*** CERS
Violation Program: HW ***Violation Division:*** Fremont City Fire Department
Citation: HSC 6.5 25123.3(h)(1) - California Health and Safety Code, Chapter 6.5, Section(s) 25123.3(h)(1)
Violation Notes:

Returned to compliance on 07/22/2022. Waste observed on site with a 2019 date. Some may have been 2018, but were almost illegible. Contact a licensed waste hauler and have all old wastes removed. The last of the wastes have been removed. The hauler took longer to respond due to backup at the destination site.

Violation Description:

Failure to send hazardous waste offsite for treatment, storage, or disposal of acute/extremely hazardous waste after the first 1-kilogram threshold amount was accumulated within a 90 day period.

Violations

Violation Date: 05/19/2022 ***Violation Source:*** CERS
Violation Program: HMRRP ***Violation Division:*** Fremont City Fire Department
Citation: HSC 6.95 25508(a)(3) - California Health and Safety Code, Chapter 6.95, Section(s) 25508(a)(3)
Violation Notes:

Returned to compliance on 07/07/2022. Your map in CERS is showing Alameda County as the CUPA. This is incorrect. City of Fremont Fire Department is the CUPA. Our address is 3300 Capitol Ave Bldg A, Fremont 94538 and our telephone is 510-494-4200. This needs to be corrected on your map. Map has been corrected.

Violation Description:

Failure to complete and electronically submit a site map with all required content.

Violations

Violation Date: 08/07/2015 ***Violation Source:*** CERS
Violation Program: HW ***Violation Division:*** Fremont City Fire Department
Citation: 40 CFR 1 265.33 - U.S. Code of Federal Regulations, Title 40, Chapter 1, Section(s) 265.33
Violation Notes:

Returned to compliance on 09/09/2015. Provide testing record for the eyewash/shower station

Violation Description:

Failure of the facility to test and maintain all communications or alarm systems, fire protection equipment, spill control equipment, and decontamination equipment.

Violations

Violation Date: 08/03/2018 ***Violation Source:*** CERS
Violation Program: HMRRP ***Violation Division:*** Fremont City Fire Department
Citation: HSC 6.95 25505(a)(4) - California Health and Safety Code, Chapter 6.95, Section(s) 25505(a)(4)
Violation Notes:

Returned to compliance on 08/31/2018. Failure to provide initial and annual training to all employees in safety procedures in the event of a release or threatened release of a hazardous material or failure to document and maintain training records for a minimum of three years.

Violation Description:

Failure to provide initial and annual training to all employees in safety procedures in the event of a release or threatened release of a hazardous material or failure to document and maintain training records for a minimum of three years.

Violations

Violation Date: 05/19/2022 ***Violation Source:*** CERS
Violation Program: HW ***Violation Division:*** Fremont City Fire Department
Citation: 40 CFR 1 262.34(d)(5)(iii) - U.S. Code of Federal Regulations, Title 40, Chapter 1, Section(s) 262.34(d)(5)(iii)
Violation Notes:

Returned to compliance on 07/07/2022. Employees who sign manifests have not had hazardous waste training. These employees must be trained. They can train other employees who are not signing manifests, but who still generate hazardous waste. Employees trained.

Violation Description:

Failure to ensure that all employees are thoroughly familiar with proper waste handling and emergency procedures, relevant to their responsibilities during normal facility operations and emergencies.

Violations

Violation Date: 05/19/2022 ***Violation Source:*** CERS

Violation Program: HW ***Violation Division:*** Fremont City Fire Department
Citation: 40 CFR 1 262.34(d)(5)(ii) - U.S. Code of Federal Regulations, Title 40, Chapter 1, Section(s) 262.34(d)(5)(ii)
Violation Notes:

Returned to compliance on 07/07/2022. Emergency plan not posted. Post basic emergency plan with lists of contact people and their contact information. Posted

Violation Description:

Failure to post the following information next to the telephone:
(A) The name and telephone number of the emergency coordinator;
(B) Location of fire extinguishers and spill control material, and, if present, fire alarm; and
(C) The telephone number of the fire department, unless the facility has a direct alarm.

Violations

Violation Date: 05/19/2022 ***Violation Source:*** CERS
Violation Program: HMRRP ***Violation Division:*** Fremont City Fire Department
Citation: HSC 6.95 25508(a)(3) - California Health and Safety Code, Chapter 6.95, Section(s) 25508(a)(3)
Violation Notes:

Returned to compliance on 07/07/2022. Your emergency response plan in CERS has some incorrect information. Please update accordingly. The local hospital, Washington Hospital the telephone number is 510-797-1111. The CUPA is Fremont Fire Dept and telephone is 510-494-4200. The Regional Water Board telephone is 510-622-2300. Information updated in site poster.

Violation Description:

Failure to establish and electronically submit an adequate emergency response plan and procedures for a release or threatened release of a hazardous material.

Violations

Violation Date: 08/07/2015 ***Violation Source:*** CERS
Violation Program: HW ***Violation Division:*** Fremont City Fire Department
Citation: 22 CCR 23 66273.34 - California Code of Regulations, Title 22, Chapter 23, Section(s) 66273.34
Violation Notes:

Returned to compliance on 09/09/2015. properly manage spent light tubes

Violation Description:

Failure to properly label the following categories of universal waste as:
1) Each batteries or the container in which the batteries are contained as "Universal Waste-Battery(ies)".
2) Each mercury-containing equipment or the container in which the mercury-containing equipment is contained as "Universal Waste -Mercury-Containing Equipment".
3) Each Florescent lamp or the container or package in which the lamps are contained as "Universal Waste-Lamp(s)".
4) Each electronic devices or the container or pallet in or on which the electronic devices are contained as "Universal Waste-Electronic Device(s)".
5) Each CRTs or the container or pallet in or on which the CRTs are contained as "Universal Waste-CRT(s)".
6) A container of CRT glass shall be labeled or marked clearly with the following phrase: "Universal Waste-CRT glass".
7) In lieu of labeling individual electronic devices, CRTs, and/or containers of CRT glass pursuant to subsections d) through f) of this section, a universal waste handler may combine, package, and accumulate those universal wastes in appropriate containers or within a designated area demarcated by boundaries that are clearly labeled with the applicable portion(s) of the following phrase: "Universal Waste-Electronic Device(s)/Universal Waste - CRT (s)/Universal Waste-CRT Glass".

Evaluations

Eval Date: 08/31/2018
Violations Found: No
Eval General Type: Compliance Evaluation Inspection
Eval Type: Routine done by local agency
Eval Division: Fremont City Fire Department
Eval Program: HW
Eval Source: CERS
Eval Notes:

On site for routine inspection on this date. All violations have been corrected.; Note: data in [EVAL Notes] field for some records is truncated from the source.

Eval Date: 08/03/2018
Violations Found: Yes
Eval General Type: Compliance Evaluation Inspection
Eval Type: Routine done by local agency
Eval Division: Fremont City Fire Department
Eval Program: HW
Eval Source: CERS
Eval Notes:

Eval Date: 05/19/2022
Violations Found: Yes
Eval General Type: Compliance Evaluation Inspection
Eval Type: Routine done by local agency
Eval Division: Fremont City Fire Department
Eval Program: HMRRP
Eval Source: CERS
Eval Notes:

On site for routine inspection on this date. Site has had a change of CEO, but ownership remains the same.; Note: data in [EVAL Notes] field for some records is truncated from the source.

Eval Date: 07/07/2022
Violations Found: No
Eval General Type: Other/Unknown
Eval Type: Other, not routine, done by local agency
Eval Division: Fremont City Fire Department
Eval Program: HMRRP
Eval Source: CERS
Eval Notes:

Other Inspection for CUPA permit. All violations have been corrected.; Note: data in [EVAL Notes] field for some records is truncated from the source.

Eval Date: 05/19/2022
Violations Found: Yes
Eval General Type: Compliance Evaluation Inspection
Eval Type: Routine done by local agency
Eval Division: Fremont City Fire Department
Eval Program: HW
Eval Source: CERS
Eval Notes:

On site for routine inspection on this date. All violations have not been corrected. CERS submittal indicated an ownership change, but during the site inspection, it was discovered that only the CEO changed. The corporate ownership remains the same.; Note: data in [EVAL Notes] field for some records is truncated from the source.

Eval Date: 08/07/2015
Violations Found: Yes
Eval General Type: Compliance Evaluation Inspection
Eval Type: Routine done by local agency
Eval Division: Fremont City Fire Department
Eval Program: HMRRP
Eval Source: CERS
Eval Notes:

Eval Date: 07/07/2022
Violations Found: No
Eval General Type: Other/Unknown
Eval Type: Other, not routine, done by local agency
Eval Division: Fremont City Fire Department
Eval Program: HW

Eval Source: CERS
Eval Notes:

Other Inspection for CUPA permit. All violations have not been corrected.; Note: data in [EVAL Notes] field for some records is truncated from the source.

Eval Date: 08/07/2015
Violations Found: Yes
Eval General Type: Compliance Evaluation Inspection
Eval Type: Routine done by local agency
Eval Division: Fremont City Fire Department
Eval Program: HW
Eval Source: CERS
Eval Notes:

Eval Date: 08/03/2018
Violations Found: Yes
Eval General Type: Compliance Evaluation Inspection
Eval Type: Routine done by local agency
Eval Division: Fremont City Fire Department
Eval Program: HMRRP
Eval Source: CERS
Eval Notes:

Affiliations

Affil Type Desc: Legal Owner
Entity Name: Constantine Davlantes
Entity Title:
Address: 48450 LAKEVIEW BLVD
City: FREMONT
State: CA
Country: United States
Zip Code: 94538
Phone: (805) 895-4345

Affil Type Desc: CUPA District
Entity Name: Fremont City Fire Department
Entity Title:
Address: P.O. Box 5006
City: Fremont
State: CA
Country:
Zip Code: 94537-5006
Phone: (510) 494-4279

Affil Type Desc: Parent Corporation
Entity Name: Bay Materials, LLC
Entity Title:
Address:
City:
State:
Country:
Zip Code:
Phone:

Affil Type Desc: Environmental Contact
Entity Name: Diyun Huang
Entity Title:
Address: 48450 Lakeview Blvd
City: Fremont
State: CA
Country:
Zip Code: 94538
Phone:

Affil Type Desc: Operator
Entity Name: Constantine Davlantes
Entity Title:
Address:
City:
State:
Country:
Zip Code:
Phone: (805) 895-4345

Affil Type Desc: Document Preparer
Entity Name: Aimee Luthringer
Entity Title:
Address:
City:
State:
Country:
Zip Code:
Phone:

Affil Type Desc: Property Owner
Entity Name: TLF (South Bay Area), LLC
Entity Title:
Address: PO Box 742600
City: Los Angeles
State: CA
Country: United States
Zip Code: 90074
Phone: (415) 658-3376

Affil Type Desc: Identification Signer
Entity Name: Aimee Luthringer
Entity Title: Director of Production
Address:
City:
State:
Country:
Zip Code:
Phone:

Affil Type Desc: Facility Mailing Address
Entity Name: Mailing Address
Entity Title:
Address: 48450 Lakeview Blvd
City: Fremont
State: CA
Country:
Zip Code: 94538
Phone:

Coordinates

Env Int Type Code: HWG
Program ID: 10618465
Latitude: 37.465150
Longitude: -121.929560
Coord Name:
Ref Point Type Desc: Center of a facility or station.

108	2 of 3	ENE	0.10 / 521.38	12.95 / 8	BAY MATERIALS 48450 LAKEVIEW BLVD FREMONT CA 94538	RCRA NON GEN

EPA Handler ID: CAL000408932
Gen Status Universe: No Report
Contact Name: AIMEE LUTHRINGER
Contact Address: 48450 LAKEVIEW BLVD , , FREMONT , CA, 94538-0000 ,
Contact Phone No and Ext: 650-566-0800
Contact Email: AIMEE@BAYMATERIALS.COM

Contact Country:
County Name: ALAMEDA
EPA Region: 09
Land Type:
Receive Date: 20150731
Location Latitude: 37.465956
Location Longitude: -121.929977

Violation/Evaluation Summary

Note: NO RECORDS: As of Apr 2023, there are no Compliance Monitoring and Enforcement (violation) records associated with this facility (EPA ID).

Handler Summary

Importer Activity: No
Mixed Waste Generator: No
Transporter Activity: No
Transfer Facility: No
Onsite Burner Exemption: No
Furnace Exemption: No
Underground Injection Activity: No
Commercial TSD: No
Used Oil Transporter: No
Used Oil Transfer Facility: No
Used Oil Processor: No
Used Oil Refiner: No
Used Oil Burner: No
Used Oil Market Burner: No
Used Oil Spec Marketer: No

Hazardous Waste Handler Details

Sequence No: 1
Receive Date: 20150731
Handler Name: BAY MATERIALS
Source Type: Implementer
Federal Waste Generator Code: N
Generator Code Description: Not a Generator, Verified

Owner/Operator Details

Owner/Operator Ind: Current Owner
Type: Other
Name: BAY MATERIALS, LLC
Date Became Current:
Date Ended Current:
Phone: 650-566-0800
Source Type: Implementer
Street No:
Street 1: 48450 LAKEVIEW BLVD
Street 2:
City: FREMONT
State: CA
Country:
Zip Code: 94538-0000

Owner/Operator Ind: Current Operator
Type: Other
Name: AIMEE LUTHRINGER
Date Became Current:
Date Ended Current:
Phone: 650-566-0800
Source Type: Implementer
Street No:
Street 1: 48450 LAKEVIEW BLVD
Street 2:
City: FREMONT
State: CA
Country:
Zip Code: 94538-0000

108	3 of 3	ENE	0.10 / 521.38	12.95 / 8	BAY MATERIALS FREMONT CA	PFAS IND

Status: Active
Fac Fips Code: 06001

Map Key	Number of Records	Direction	Distance (mi/ft)	Elev/Diff (ft)	Site	DB

Industry:	Chemical Mfg	**Fac Indian Cntry Flg:**	N
Compliance Status:	No Violation Identified	**Fac Derived Huc:**	18050003
EPA Programs:	RCRA	**Fac Derived Wbd:**	180500041001
Federal Facility:	No	**Fac Derived Cd113:**	17
Federal Agency:	-	**Fac Derived Cb2010:**	060014415031174
Fac Snc Flg:	N	**Fac Informal Count:**	0
AIR Flag:	N	**Last Informal Action:**	-
NPDES Flag:	N	**Formal Action Count:**	0
SDWIS Flag:	N	**Last Formal Action:**	-
RCRAFlag:	Y	**Fac Total Penalties:**	0
TRI Flag:	N	**Fac Penalty Count:**	-
GHG Flag:	N	**Date Last Penalty:**	-
TRI IDs:	-	**Last Penalty Amt:**	-
TRI Releases Trnsfrs:	-	**Fac Qtrs With Nc:**	0
TRI on Site Releases:	-	**Programs With Snc:**	0
TRI off Site Trnsfrs:	-	**Fac Percent Minority:**	83.025
TRI Reporter:	-	**Fac Pop Den:**	1829.29
Fac Imp Water Flg:	-	**Count:**	1
Fac Major Flag:	-	**Fac County:**	ALAMEDA
Fac Active Flag:	Y	**State Other :**	
Fac Inspection Count:	0	**Region:**	09
Date Last Inspection:	-	**Latitude:**	37.465956
Days Last Inspection:	-	**Longitude:**	-121.929977

Fac Derived Tribes:	-
AIR IDs:	-
CAA Permit Types:	-
CAA NAICS:	-
CAA SICS:	-
NPDES IDs:	-
CWA Permit Types:	-
CWA NAICS:	-
CWA SICS:	-
RCRA IDs:	CAL000408932
RCRA Permit Types:	Other
RCRA NAICS:	325998
SDWA IDs:	-
SDWA System Types:	-
SDWA Compliance Status:	-
SDWA Snc Flag:	N
Fac Collection Meth:	GDT-ADDRESS MATCHING (GEOCODING)
EJSCREEN Flag Us:	Y
EJSCREEN Report:	https://ejscreen.epa.gov/mapper/mobile/EJSCREEN_mobile.aspx?geometry=%7B%22x%22:-121.929977,%22y%22:37.465956,%22spatialReference%22:%7B%22wkid%22:4326%7D%7D&unit=9035&areatype=&areaid=&basemap=streets&distance=1
ECHO Facility Report:	https://echo.epa.gov/detailed-facility-report?fid=110070423315

109	1 of 1	NE	0.13 / 677.56	9.13 / 4	**Bayside Business Park** **47505 Seabridge Dr** **Fremont CA 94538**	ALT FUELS

ID:	75722	**CNG Dispenser No:**	
Fuel Type Code:	ELEC: Electric	**CNG Site Renew Src:**	
Station Phone:	510-894-6030	**CNG Tot Compr Cap:**	
Expected Date:		**CNG Storage Cap:**	
BD Blends:		**CNG Fill Type Code:**	
NG PSI:		**CNG PSI:**	
Federal Agency ID:		**CNG Vehicle Class:**	
Open Date:	2016-01-01	**LNG Site Renew Src:**	
Hydrogen is Retail:		**LNG Vehicle Class:**	
Federal Agency:		**LPG Nozzle Types:**	
Facility Type:	OFFICE_BLDG	**Hydrogen Pressures:**	
Dt Last Confirmed:	2021-12-09	**Hydrogen Standards:**	
Updated at:	2023-05-30 18:10:33 UTC	**Latitude:**	37.476026
Access Code:	public	**Longitude:**	-121.942438
Access Detail Code:			

Groups with Access Code:	Public
Groups with Access Code Fr:	Public

Map Key	Number of Records	Direction	Distance (mi/ft)	Elev/Diff (ft)	Site	DB

Fed Agency Name:
Hydrogen Status Link:
E85 Other Ethanol Blends:
NPS Unit Name:
Cards Accepted:
CNG Statn Sells Renewable Na:
LNG Statn Sells Renewable Na:
Maximum Vehicle Class: LD
RD Blended With Biodiesel:
RD Blends:
RD Blends French:
RD Maximum Biodiesel Level:
Status: Open: The station is open.
Owner Type Desc: Privately owned
E85 Blender Pump Desc:
NG Fill Type Desc:
NG Vehicle Class Desc:
Geocode Status Desc: The location is from a real GPS readout at the station.
Group with Access Desc: Publicly available to all customers.
LPG Primary Desc:
Intersection Directions:
Access Days Time: 24 hours daily
Restricted Access: false

110	*1 of 3*	***NNE***	***0.02 / 117.36***	***9.97 / 5***	***Intabio LLC 47370 FREMONT BLVD. FREMONT CA 94538***	***CERS HAZ***

Site ID: 567234
Latitude: 37.476810
Longitude: -121.944720

Regulated Programs

EI ID: 10167469 ***EI Description:*** Hazardous Waste Generator

EI ID: 10167469 ***EI Description:*** Chemical Storage Facilities

Violations

Violation Date: 08/28/2013 ***Violation Source:*** CERS
Violation Program: HMRRP ***Violation Division:*** Fremont City Fire Department
Citation: HSC 6.95 Multiple - California Health and Safety Code, Chapter 6.95, Section(s) Multiple
Violation Notes:

Returned to compliance on 08/28/2013. Submit HMBP in CERS

Violation Description:

Business Plan Program - Administration/Documentation - General

Evaluations

Eval Date: 05/01/2015
Violations Found: No
Eval General Type: Other/Unknown
Eval Type: Other, not routine, done by local agency
Eval Division: Fremont City Fire Department
Eval Program: HMRRP
Eval Source: CERS
Eval Notes:

Business is no longer active in Fremont. Conducted final site walk through with facility's operations director.; Note: data in [EVAL Notes] field for some

records is truncated from the source.

Eval Date: 08/28/2013
Violations Found: Yes
Eval General Type: Compliance Evaluation Inspection
Eval Type: Routine done by local agency
Eval Division: Fremont City Fire Department
Eval Program: HMRRP
Eval Source: CERS
Eval Notes:

Eval Date: 09/04/2020
Violations Found: No
Eval General Type: Compliance Evaluation Inspection
Eval Type: Routine done by local agency
Eval Division: Fremont City Fire Department
Eval Program: HMRRP
Eval Source: CERS
Eval Notes:

Onsite for new business inspection; Note: data in [EVAL Notes] field for some records is truncated from the source.

Eval Date: 09/04/2020
Violations Found: No
Eval General Type: Compliance Evaluation Inspection
Eval Type: Routine done by local agency
Eval Division: Fremont City Fire Department
Eval Program: HW
Eval Source: CERS
Eval Notes:

Routine Inspection for cupa permit; Note: data in [EVAL Notes] field for some records is truncated from the source.

Eval Date: 09/04/2020
Violations Found: No
Eval General Type: Compliance Evaluation Inspection
Eval Type: Routine done by local agency
Eval Division: Fremont City Fire Department
Eval Program: HW
Eval Source: CERS
Eval Notes:

Onsite for new business inspection; Note: data in [EVAL Notes] field for some records is truncated from the source.

Affiliations

Affil Type Desc: Document Preparer
Entity Name: Andrew De La Rue
Entity Title:
Address:
City:
State:
Country:
Zip Code:
Phone:

Affil Type Desc: CUPA District
Entity Name: Fremont City Fire Department
Entity Title:
Address: P.O. Box 5006
City: Fremont
State: CA
Country:
Zip Code: 94537-5006

Phone:	(510) 494-4279
Affil Type Desc:	Operator
Entity Name:	Intabio LLC
Entity Title:	
Address:	
City:	
State:	
Country:	
Zip Code:	
Phone:	(510) 358-3262
Affil Type Desc:	Identification Signer
Entity Name:	Andrew De La Rue
Entity Title:	Senior Manager, Manufacturing Operations
Address:	
City:	
State:	
Country:	
Zip Code:	
Phone:	
Affil Type Desc:	Environmental Contact
Entity Name:	Andrew De La Rue
Entity Title:	
Address:	47370 Fremont Blvd.
City:	Fremont
State:	CA
Country:	
Zip Code:	94538
Phone:	
Affil Type Desc:	Property Owner
Entity Name:	Prologis
Entity Title:	
Address:	3353 Gateway Blvd.
City:	Fremont
State:	CA
Country:	United States
Zip Code:	94538
Phone:	(510) 661-4052
Affil Type Desc:	Facility Mailing Address
Entity Name:	Mailing Address
Entity Title:	
Address:	47370 Fremont Blvd
City:	Fremont
State:	CA
Country:	
Zip Code:	94538
Phone:	
Affil Type Desc:	Parent Corporation
Entity Name:	Intabio
Entity Title:	
Address:	
City:	
State:	
Country:	
Zip Code:	
Phone:	
Affil Type Desc:	Legal Owner
Entity Name:	Intabio LLC
Entity Title:	
Address:	47370 Fremont Blvd.
City:	Fremont
State:	CA
Country:	United States

Map Key	Number of Records	Direction	Distance (mi/ft)	Elev/Diff (ft)	Site	DB
Zip Code:		94538				
Phone:		(510) 358-3262				
110	2 of 3	NNE	0.02 / 117.36	9.97 / 5	INTABIO,LLC 47370 FREMONT BLVD FREMONT CA 94538	RCRA NON GEN

EPA Handler ID: CAL000455888
Gen Status Universe: No Report
Contact Name: ANDREW DE LA RUE
Contact Address: 47370 FREMONT BLVD , , FREMONT , CA, 94538 , US
Contact Phone No and Ext: 408-507-9487
Contact Email: ANDREW.DELARUE@INTABIO.COM
Contact Country: US
County Name: YOLO
EPA Region: 09
Land Type:
Receive Date: 20210222
Location Latitude:
Location Longitude:

Violation/Evaluation Summary

Note: NO RECORDS: As of Apr 2023, there are no Compliance Monitoring and Enforcement (violation) records associated with this facility (EPA ID).

Handler Summary

Importer Activity: No
Mixed Waste Generator: No
Transporter Activity: No
Transfer Facility: No
Onsite Burner Exemption: No
Furnace Exemption: No
Underground Injection Activity: No
Commercial TSD: No
Used Oil Transporter: No
Used Oil Transfer Facility: No
Used Oil Processor: No
Used Oil Refiner: No
Used Oil Burner: No
Used Oil Market Burner: No
Used Oil Spec Marketer: No

Hazardous Waste Handler Details

Sequence No: 1
Receive Date: 20210222
Handler Name: INTABIO,LLC
Source Type: Deactivation
Federal Waste Generator Code: N
Generator Code Description: Not a Generator, Verified

Hazardous Waste Handler Details

Sequence No: 1
Receive Date: 20200728
Handler Name: INTABIO INC
Source Type: Implementer
Federal Waste Generator Code: N
Generator Code Description: Not a Generator, Verified

Map Key	Number of Records	Direction	Distance (mi/ft)	Elev/Diff (ft)	Site	DB

Owner/Operator Details

Owner/Operator Ind:	Current Operator	***Street No:***	
Type:	Other	***Street 1:***	47370 FREMONT BLVD
Name:	INTABIO INC	***Street 2:***	
Date Became Current:		***City:***	FREMONT
Date Ended Current:		***State:***	CA
Phone:	510-358-3262	***Country:***	US
Source Type:	Deactivation	***Zip Code:***	94538
Owner/Operator Ind:	Current Operator	***Street No:***	
Type:	Other	***Street 1:***	47370 FREMONT BLVD
Name:	ANDREW DE LA RUE	***Street 2:***	
Date Became Current:		***City:***	FREMONT
Date Ended Current:		***State:***	CA
Phone:	408-507-9487	***Country:***	
Source Type:	Implementer	***Zip Code:***	94538
Owner/Operator Ind:	Current Owner	***Street No:***	
Type:	Other	***Street 1:***	47370 FREMONT BLVD
Name:	INTABIO INC	***Street 2:***	
Date Became Current:		***City:***	FREMONT
Date Ended Current:		***State:***	CA
Phone:	510-358-3262	***Country:***	
Source Type:	Implementer	***Zip Code:***	94538

Historical Handler Details

Receive Dt:	20200728
Generator Code Description:	Not a Generator, Verified
Handler Name:	INTABIO INC

110	*3 of 3*	*NNE*	*0.02 / 117.36*	*9.97 / 5*	***INTABIO LLC*** ***47370 FREMONT BLVD*** ***FREMONT CA 94538***	***RCRA NON GEN***

EPA Handler ID:	CAL000460410
Gen Status Universe:	No Report
Contact Name:	ANDREW DE LA RUE
Contact Address:	47370 FREMONT BLVD , , FREMONT , CA, 94538 ,
Contact Phone No and Ext:	408-507-9487
Contact Email:	ANDREW.DELARUE@INTABIO.COM
Contact Country:	
County Name:	ALAMEDA
EPA Region:	09
Land Type:	
Receive Date:	20210224
Location Latitude:	
Location Longitude:	

Violation/Evaluation Summary

Note:	NO RECORDS: As of Apr 2023, there are no Compliance Monitoring and Enforcement (violation) records associated with this facility (EPA ID).

Handler Summary

Importer Activity:	No
Mixed Waste Generator:	No
Transporter Activity:	No
Transfer Facility:	No
Onsite Burner Exemption:	No
Furnace Exemption:	No
Underground Injection Activity:	No

Commercial TSD:	No
Used Oil Transporter:	No
Used Oil Transfer Facility:	No
Used Oil Processor:	No
Used Oil Refiner:	No
Used Oil Burner:	No
Used Oil Market Burner:	No
Used Oil Spec Marketer:	No

Hazardous Waste Handler Details

Sequence No:	1
Receive Date:	20210224
Handler Name:	INTABIO LLC
Source Type:	Implementer
Federal Waste Generator Code:	N
Generator Code Description:	Not a Generator, Verified

Owner/Operator Details

Owner/Operator Ind:	Current Operator	**Street No:**	
Type:	Other	**Street 1:**	47370 FREMONT BLVD
Name:	ANDREW DE LA RUE	**Street 2:**	
Date Became Current:		**City:**	FREMONT
Date Ended Current:		**State:**	CA
Phone:	408-507-9487	**Country:**	
Source Type:	Implementer	**Zip Code:**	94538
Owner/Operator Ind:	Current Owner	**Street No:**	
Type:	Other	**Street 1:**	200 PARK AVE STE 310
Name:	DH HOLDINGS CORP	**Street 2:**	
Date Became Current:		**City:**	ORANGE VILLAGE
Date Ended Current:		**State:**	OH
Phone:	202-828-0850	**Country:**	
Source Type:	Implementer	**Zip Code:**	44122

111	*1 of 2*	***NNE***	***0.03 / 158.86***	***10.16 / 5***	***MERAQI MEDICAL 47225 FREMONT BOULEVARD FREMONT CA 94538***	***RCRA NON GEN***

EPA Handler ID:	CAC003054387
Gen Status Universe:	No Report
Contact Name:	LISA PINNA
Contact Address:	47225 FREMONT BOULEVARD , , FREMONT , CA, 94538 ,
Contact Phone No and Ext:	425-922-7498
Contact Email:	LISA.PINNA@VIANTMEDICAL.COM
Contact Country:	
County Name:	ALAMEDA
EPA Region:	09
Land Type:	
Receive Date:	20200205
Location Latitude:	
Location Longitude:	

Violation/Evaluation Summary

Note:	NO RECORDS: As of Apr 2023, there are no Compliance Monitoring and Enforcement (violation) records associated with this facility (EPA ID).

Handler Summary

Importer Activity:	No
Mixed Waste Generator:	No

Transporter Activity:	No
Transfer Facility:	No
Onsite Burner Exemption:	No
Furnace Exemption:	No
Underground Injection Activity:	No
Commercial TSD:	No
Used Oil Transporter:	No
Used Oil Transfer Facility:	No
Used Oil Processor:	No
Used Oil Refiner:	No
Used Oil Burner:	No
Used Oil Market Burner:	No
Used Oil Spec Marketer:	No

Hazardous Waste Handler Details

Sequence No:	1
Receive Date:	20200205
Handler Name:	MERAQI MEDICAL
Source Type:	Implementer
Federal Waste Generator Code:	N
Generator Code Description:	Not a Generator, Verified

Owner/Operator Details

Owner/Operator Ind:	Current Owner	***Street No:***	
Type:	Other	***Street 1:***	47225 FREMONT BOULEVARD
Name:	MERAQI MEDICAL	***Street 2:***	
Date Became Current:		***City:***	FREMONT
Date Ended Current:		***State:***	CA
Phone:	425-922-7498	***Country:***	
Source Type:	Implementer	***Zip Code:***	94538

Owner/Operator Ind:	Current Operator	***Street No:***	
Type:	Other	***Street 1:***	47225 FREMONT BOULEVARD
Name:	LISA PINNA	***Street 2:***	
Date Became Current:		***City:***	FREMONT
Date Ended Current:		***State:***	CA
Phone:	425-922-7498	***Country:***	
Source Type:	Implementer	***Zip Code:***	94538

111	***2 of 2***	***NNE***	***0.03 / 158.86***	***10.16 / 5***	***MERAQI MEDICAL 47225 FREMONT BLVD FREMONT CA 94538***	***RCRA NON GEN***

EPA Handler ID:	CAL000458893
Gen Status Universe:	No Report
Contact Name:	HAROLD SEQUEIRA
Contact Address:	47225 FREMONT BLVD , , FREMONT , CA, 94538 ,
Contact Phone No and Ext:	408-663-8301
Contact Email:	
Contact Country:	
County Name:	ALAMEDA
EPA Region:	09
Land Type:	
Receive Date:	20201217
Location Latitude:	
Location Longitude:	

Violation/Evaluation Summary

Note:	NO RECORDS: As of Apr 2023, there are no Compliance Monitoring and Enforcement (violation) records associated with this facility (EPA ID).

Map Key	Number of Records	Direction	Distance (mi/ft)	Elev/Diff (ft)	Site	DB

Handler Summary

Importer Activity:	No
Mixed Waste Generator:	No
Transporter Activity:	No
Transfer Facility:	No
Onsite Burner Exemption:	No
Furnace Exemption:	No
Underground Injection Activity:	No
Commercial TSD:	No
Used Oil Transporter:	No
Used Oil Transfer Facility:	No
Used Oil Processor:	No
Used Oil Refiner:	No
Used Oil Burner:	No
Used Oil Market Burner:	No
Used Oil Spec Marketer:	No

Hazardous Waste Handler Details

Sequence No:	1
Receive Date:	20201217
Handler Name:	MERAQI MEDICAL
Source Type:	Implementer
Federal Waste Generator Code:	N
Generator Code Description:	Not a Generator, Verified

Owner/Operator Details

Owner/Operator Ind:	Current Owner	***Street No:***	
Type:	Other	***Street 1:***	47225 FREMONT BLVD
Name:	MERAQI MEDICAL	***Street 2:***	
Date Became Current:		***City:***	FREMONT
Date Ended Current:		***State:***	CA
Phone:	669-222-7713	***Country:***	
Source Type:	Implementer	***Zip Code:***	94538
Owner/Operator Ind:	Current Operator	***Street No:***	
Type:	Other	***Street 1:***	47225 FREMONT BLVD
Name:	HAROLD SEQUEIRA	***Street 2:***	
Date Became Current:		***City:***	FREMONT
Date Ended Current:		***State:***	CA
Phone:	408-663-8301	***Country:***	
Source Type:	Implementer	***Zip Code:***	94538

112	*1 of 5*	*NE*	*0.10 / 527.78*	*9.50 / 4*	***E INK CALIFORNIA LLC*** ***47485 SEABRIDGE DRIVE*** ***FREMONT CA 94538-6549***	***RCRA LQG***

EPA Handler ID:	CAR000112532
Gen Status Universe:	Large Quantity Generator
Contact Name:	TERRY THOMPSON
Contact Address:	47485 , SEABRIDGE DRIVE , , FREMONT , CA, 94538-6549 , US
Contact Phone No and Ext:	510-750-5431
Contact Email:	TERRY.THOMPSON@EINK.COM
Contact Country:	US
County Name:	ALAMEDA
EPA Region:	09
Land Type:	Private
Receive Date:	20220608
Location Latitude:	
Location Longitude:	

Violation/Evaluation Summary

Note: VIOLATION or UNDETERMINED: There are VIOLATION or UNDETERMINED details or records associated with this facility (EPA ID) in the Compliance Monitoring and Enforcement table dated Apr, 2023.

Violation Details

Found Violation: Yes
Citation:
Violation Short Description: Generators - General
Violation Type: 262.A
Violation Determined Date: 20040122
Scheduled Compliance Date:
Return to Compliance: Observed
Actual Return to Compl: 20040222
Violation Responsible Agency: State

Enforcement Details

Enforcement Type: 120
Enforcement Type Description: WRITTEN INFORMAL
Enforcement Action Date: 20040122
Enf Disposition Status:
Disposition Status Date:
Enforcement Lead Agency: State
Proposed Penalty Amount:
Final Amount:
Paid Amount:

Violation Details

Found Violation: Yes
Citation:
Violation Short Description: Generators - General
Violation Type: 262.A
Violation Determined Date: 20140827
Scheduled Compliance Date:
Return to Compliance: Documented
Actual Return to Compl: 20141001
Violation Responsible Agency: State

Violation Details

Found Violation: Yes
Citation:
Violation Short Description: Generators - Pre-transport
Violation Type: 262.C
Violation Determined Date: 20170829
Scheduled Compliance Date:
Return to Compliance:
Actual Return to Compl:
Violation Responsible Agency: State

Evaluation Details

Evaluation Start Date: 20050712
Evaluation Type Description: COMPLIANCE EVALUATION INSPECTION ON-SITE
Violation Short Description:
Return to Compliance Date:
Evaluation Agency: State Contractor/Grantee

Evaluation Start Date: 20170829
Evaluation Type Description: COMPLIANCE EVALUATION INSPECTION ON-SITE
Violation Short Description: Generators - Pre-transport

Return to Compliance Date:
Evaluation Agency: State

Evaluation Start Date: 20140827
Evaluation Type Description: COMPLIANCE EVALUATION INSPECTION ON-SITE
Violation Short Description: Generators - General
Return to Compliance Date: 20141001
Evaluation Agency: State

Evaluation Start Date: 20040122
Evaluation Type Description: COMPLIANCE EVALUATION INSPECTION ON-SITE
Violation Short Description: Generators - General
Return to Compliance Date: 20040222
Evaluation Agency: State Contractor/Grantee

Handler Summary

Importer Activity: No
Mixed Waste Generator: No
Transporter Activity: No
Transfer Facility: No
Onsite Burner Exemption: No
Furnace Exemption: No
Underground Injection Activity: No
Commercial TSD: No
Used Oil Transporter: No
Used Oil Transfer Facility: No
Used Oil Processor: No
Used Oil Refiner: No
Used Oil Burner: No
Used Oil Market Burner: No
Used Oil Spec Marketer: No

Hazardous Waste Handler Details

Sequence No: 2
Receive Date: 20080204
Handler Name: SIPIX IMAGING, INC
Federal Waste Generator Code: 1
Generator Code Description: Large Quantity Generator
Source Type: Annual/Biennial Report

Waste Code Details

Hazardous Waste Code: D001
Waste Code Description: IGNITABLE WASTE

Hazardous Waste Code: F005
Waste Code Description: THE FOLLOWING SPENT NONHALOGENATED SOLVENTS: TOLUENE, METHYL ETHYL KETONE, CARBON DISULFIDE, ISOBUTANOL, PYRIDINE, BENZENE, 2-ETHOXYETHANOL, AND 2-NITROPROPANE; ALL SPENT SOLVENT MIXTURES/BLENDS CONTAINING, BEFORE USE, A TOTAL OF TEN PERCENT OR MORE (BY VOLUME) OF ONE OR MORE OF THE ABOVE NONHALOGENATED SOLVENTS OR THOSE SOLVENTS LISTED IN F001, F002, OR F004; AND STILL BOTTOMS FROM THE RECOVERY OF THESE SPENT SOLVENTS AND SPENT SOLVENT MIXTURES.

Hazardous Waste Code: D002
Waste Code Description: CORROSIVE WASTE

Hazardous Waste Code: F003
Waste Code Description: THE FOLLOWING SPENT NONHALOGENATED SOLVENTS: XYLENE, ACETONE, ETHYL ACETATE, ETHYL BENZENE, ETHYL ETHER, METHYL ISOBUTYL KETONE, N-BUTYL ALCOHOL, CYCLOHEXANONE, AND METHANOL; ALL SPENT SOLVENT MIXTURES/BLENDS CONTAINING, BEFORE USE, ONLY THE ABOVE SPENT NONHALOGENATED SOLVENTS; AND ALL SPENT SOLVENT MIXTURES/BLENDS CONTAINING, BEFORE USE, ONE OR MORE OF THE ABOVE NONHALOGENATED SOLVENTS, AND A TOTAL OF TEN PERCENT OR MORE (BY VOLUME) OF ONE OR MORE OF THOSE SOLVENTS LISTED IN F001, F002, F004, AND F005; AND STILL BOTTOMS FROM THE RECOVERY OF THESE SPENT SOLVENTS AND SPENT

SOLVENT MIXTURES.

Hazardous Waste Code: F006
Waste Code Description: WASTEWATER TREATMENT SLUDGES FROM ELECTROPLATING OPERATIONS, EXCEPT FROM THE FOLLOWING PROCESSES: (1) SULFURIC ACID ANODIZING OF ALUMINUM; (2) TIN PLATING ON CARBON STEEL; (3) ZINC PLATING (SEGREGATED BASIS) ON CARBON STEEL; (4) ALUMINUM OR ZINC-ALUMINUM PLATING ON CARBON STEEL; (5) CLEANING/STRIPPING ASSOCIATED WITH TIN, ZINC, AND ALUMINUM PLATING ON CARBON STEEL; AND (6) CHEMICAL ETCHING AND MILLING OF ALUMINUM.

Hazardous Waste Code: D003
Waste Code Description: REACTIVE WASTE

Hazardous Waste Code: D035
Waste Code Description: METHYL ETHYL KETONE

Hazardous Waste Handler Details

Sequence No: 2
Receive Date: 20130319
Handler Name: SIPIX IMAGING INC.
Federal Waste Generator Code: 1
Generator Code Description: Large Quantity Generator
Source Type: Annual/Biennial Report update with Notification

Waste Code Details

Hazardous Waste Code: F005
Waste Code Description: THE FOLLOWING SPENT NONHALOGENATED SOLVENTS: TOLUENE, METHYL ETHYL KETONE, CARBON DISULFIDE, ISOBUTANOL, PYRIDINE, BENZENE, 2-ETHOXYETHANOL, AND 2-NITROPROPANE; ALL SPENT SOLVENT MIXTURES/BLENDS CONTAINING, BEFORE USE, A TOTAL OF TEN PERCENT OR MORE (BY VOLUME) OF ONE OR MORE OF THE ABOVE NONHALOGENATED SOLVENTS OR THOSE SOLVENTS LISTED IN F001, F002, OR F004; AND STILL BOTTOMS FROM THE RECOVERY OF THESE SPENT SOLVENTS AND SPENT SOLVENT MIXTURES.

Hazardous Waste Code: D001
Waste Code Description: IGNITABLE WASTE

Hazardous Waste Code: D035
Waste Code Description: METHYL ETHYL KETONE

Hazardous Waste Code: F003
Waste Code Description: THE FOLLOWING SPENT NONHALOGENATED SOLVENTS: XYLENE, ACETONE, ETHYL ACETATE, ETHYL BENZENE, ETHYL ETHER, METHYL ISOBUTYL KETONE, N-BUTYL ALCOHOL, CYCLOHEXANONE, AND METHANOL; ALL SPENT SOLVENT MIXTURES/BLENDS CONTAINING, BEFORE USE, ONLY THE ABOVE SPENT NONHALOGENATED SOLVENTS; AND ALL SPENT SOLVENT MIXTURES/BLENDS CONTAINING, BEFORE USE, ONE OR MORE OF THE ABOVE NONHALOGENATED SOLVENTS, AND A TOTAL OF TEN PERCENT OR MORE (BY VOLUME) OF ONE OR MORE OF THOSE SOLVENTS LISTED IN F001, F002, F004, AND F005; AND STILL BOTTOMS FROM THE RECOVERY OF THESE SPENT SOLVENTS AND SPENT SOLVENT MIXTURES.

Hazardous Waste Code: D002
Waste Code Description: CORROSIVE WASTE

Hazardous Waste Handler Details

Sequence No: 4
Receive Date: 20181028
Handler Name: E INK CALIFORNIA LLC
Federal Waste Generator Code: 1
Generator Code Description: Large Quantity Generator
Source Type: Annual/Biennial Report update with Notification

Waste Code Details

Hazardous Waste Code: 221

Waste Code Description: Waste oil and mixed oil

Hazardous Waste Code: D035
Waste Code Description: METHYL ETHYL KETONE

Hazardous Waste Code: 343
Waste Code Description: Unspecified organic liquid mixture

Hazardous Waste Code: 135
Waste Code Description: Unspecified aqueous solution

Hazardous Waste Code: D002
Waste Code Description: CORROSIVE WASTE

Hazardous Waste Code: 331
Waste Code Description: Off-specification, aged, or surplus organics

Hazardous Waste Code: 352
Waste Code Description: Other organic solids

Hazardous Waste Code: 211
Waste Code Description: Halogenated solvents (chloroform, methyl chloride, perchloroethylene, etc.)

Hazardous Waste Code: F003
Waste Code Description: THE FOLLOWING SPENT NONHALOGENATED SOLVENTS: XYLENE, ACETONE, ETHYL ACETATE, ETHYL BENZENE, ETHYL ETHER, METHYL ISOBUTYL KETONE, N-BUTYL ALCOHOL, CYCLOHEXANONE, AND METHANOL; ALL SPENT SOLVENT MIXTURES/BLENDS CONTAINING, BEFORE USE, ONLY THE ABOVE SPENT NONHALOGENATED SOLVENTS; AND ALL SPENT SOLVENT MIXTURES/BLENDS CONTAINING, BEFORE USE, ONE OR MORE OF THE ABOVE NONHALOGENATED SOLVENTS, AND A TOTAL OF TEN PERCENT OR MORE (BY VOLUME) OF ONE OR MORE OF THOSE SOLVENTS LISTED IN F001, F002, F004, AND F005; AND STILL BOTTOMS FROM THE RECOVERY OF THESE SPENT SOLVENTS AND SPENT SOLVENT MIXTURES.

Hazardous Waste Code: 214
Waste Code Description: Unspecified solvent mixture

Hazardous Waste Code: F005
Waste Code Description: THE FOLLOWING SPENT NONHALOGENATED SOLVENTS: TOLUENE, METHYL ETHYL KETONE, CARBON DISULFIDE, ISOBUTANOL, PYRIDINE, BENZENE, 2-ETHOXYETHANOL, AND 2-NITROPROPANE; ALL SPENT SOLVENT MIXTURES/BLENDS CONTAINING, BEFORE USE, A TOTAL OF TEN PERCENT OR MORE (BY VOLUME) OF ONE OR MORE OF THE ABOVE NONHALOGENATED SOLVENTS OR THOSE SOLVENTS LISTED IN F001, F002, OR F004; AND STILL BOTTOMS FROM THE RECOVERY OF THESE SPENT SOLVENTS AND SPENT SOLVENT MIXTURES.

Hazardous Waste Code: 122
Waste Code Description: Alkaline solution without metals (pH > 12.5)

Hazardous Waste Code: D001
Waste Code Description: IGNITABLE WASTE

Hazardous Waste Handler Details

Sequence No: 1
Receive Date: 20060131
Handler Name: SIPIX IMAGING, INC.
Federal Waste Generator Code: 1
Generator Code Description: Large Quantity Generator
Source Type: Annual/Biennial Report

Waste Code Details

Hazardous Waste Code: 551
Waste Code Description: Laboratory waste chemicals

Hazardous Waste Code: D003
Waste Code Description: REACTIVE WASTE

Hazardous Waste Code: F003
Waste Code Description: THE FOLLOWING SPENT NONHALOGENATED SOLVENTS: XYLENE, ACETONE, ETHYL ACETATE, ETHYL BENZENE, ETHYL ETHER, METHYL ISOBUTYL KETONE, N-BUTYL ALCOHOL, CYCLOHEXANONE, AND METHANOL; ALL SPENT SOLVENT MIXTURES/BLENDS CONTAINING, BEFORE USE, ONLY THE ABOVE SPENT NONHALOGENATED SOLVENTS; AND ALL SPENT SOLVENT MIXTURES/BLENDS CONTAINING, BEFORE USE, ONE OR MORE OF THE ABOVE NONHALOGENATED SOLVENTS, AND A TOTAL OF TEN PERCENT OR MORE (BY VOLUME) OF ONE OR MORE OF THOSE SOLVENTS LISTED IN F001, F002, F004, AND F005; AND STILL BOTTOMS FROM THE RECOVERY OF THESE SPENT SOLVENTS AND SPENT SOLVENT MIXTURES.

Hazardous Waste Code: 352
Waste Code Description: Other organic solids

Hazardous Waste Code: D002
Waste Code Description: CORROSIVE WASTE

Hazardous Waste Code: D001
Waste Code Description: IGNITABLE WASTE

Hazardous Waste Code: 122
Waste Code Description: Alkaline solution without metals (pH > 12.5)

Hazardous Waste Code: 343
Waste Code Description: Unspecified organic liquid mixture

Hazardous Waste Code: 214
Waste Code Description: Unspecified solvent mixture

Hazardous Waste Code: D035
Waste Code Description: METHYL ETHYL KETONE

Hazardous Waste Handler Details

Sequence No: 3
Receive Date: 20160112
Handler Name: E INK CALIFORNIA LLC
Federal Waste Generator Code: 1
Generator Code Description: Large Quantity Generator
Source Type: Annual/Biennial Report update with Notification

Waste Code Details

Hazardous Waste Code: 122
Waste Code Description: Alkaline solution without metals (pH > 12.5)

Hazardous Waste Code: D022
Waste Code Description: CHLOROFORM

Hazardous Waste Code: D011
Waste Code Description: SILVER

Hazardous Waste Code: D002
Waste Code Description: CORROSIVE WASTE

Hazardous Waste Code: F003
Waste Code Description: THE FOLLOWING SPENT NONHALOGENATED SOLVENTS: XYLENE, ACETONE, ETHYL ACETATE, ETHYL BENZENE, ETHYL ETHER, METHYL ISOBUTYL KETONE, N-BUTYL ALCOHOL, CYCLOHEXANONE, AND METHANOL; ALL SPENT SOLVENT MIXTURES/BLENDS CONTAINING, BEFORE USE, ONLY THE ABOVE SPENT NONHALOGENATED SOLVENTS; AND ALL SPENT SOLVENT MIXTURES/BLENDS CONTAINING, BEFORE USE, ONE OR MORE OF THE ABOVE NONHALOGENATED SOLVENTS, AND A TOTAL OF TEN PERCENT OR MORE (BY VOLUME) OF ONE OR MORE OF THOSE SOLVENTS LISTED IN F001, F002, F004, AND F005; AND STILL BOTTOMS FROM THE RECOVERY OF THESE SPENT SOLVENTS AND SPENT SOLVENT MIXTURES.

Hazardous Waste Code: 214
Waste Code Description: Unspecified solvent mixture

Hazardous Waste Code: U193
Waste Code Description: 1,2-OXATHIOLANE, 2,2-DIOXIDE (OR) 1,3-PROPANE SULTONE

Hazardous Waste Code: U105
Waste Code Description: 2,4-DINITROTOLUENE (OR) BENZENE, 1-METHYL-2,4-DINITRO-

Hazardous Waste Code: 352
Waste Code Description: Other organic solids

Hazardous Waste Code: 343
Waste Code Description: Unspecified organic liquid mixture

Hazardous Waste Code: F001
Waste Code Description: THE FOLLOWING SPENT HALOGENATED SOLVENTS USED IN DEGREASING: TETRACHLOROETHYLENE, TRICHLORETHYLENE, METHYLENE CHLORIDE, 1,1,1-TRICHLOROETHANE, CARBON TETRACHLORIDE AND CHLORINATED FLUOROCARBONS; ALL SPENT SOLVENT MIXTURES/BLENDS USED IN DEGREASING CONTAINING, BEFORE USE, A TOTAL OF TEN PERCENT OR MORE (BY VOLUME) OF ONE OR MORE OF THE ABOVE HALOGENATED SOLVENTS OR THOSE SOLVENTS LISTED IN F002, F004, AND F005; AND STILL BOTTOMS FROM THE RECOVERY OF THESE SPENT SOLVENTS AND SPENT SOLVENT MIXTURES.

Hazardous Waste Code: D001
Waste Code Description: IGNITABLE WASTE

Hazardous Waste Code: 551
Waste Code Description: Laboratory waste chemicals

Hazardous Waste Code: D003
Waste Code Description: REACTIVE WASTE

Hazardous Waste Code: U103
Waste Code Description: DIMETHYL SULFATE (OR) SULFURIC ACID, DIMETHYL ESTER

Hazardous Waste Code: F002
Waste Code Description: THE FOLLOWING SPENT HALOGENATED SOLVENTS: TETRACHLOROETHYLENE, METHYLENE CHLORIDE, TRICHLOROETHYLENE, 1,1,1-TRICHLOROETHANE, CHLOROBENZENE, 1,1,2-TRICHLORO-1,2,2-TRIFLUOROETHANE, ORTHO-DICHLOROBENZENE, TRICHLOROFLUOROMETHANE, AND 1,1,2, TRICHLOROETHANE; ALL SPENT SOLVENT MIXTURES/BLENDS CONTAINING, BEFORE USE, A TOTAL OF TEN PERCENT OR MORE (BY VOLUME) OF ONE OR MORE OF THE ABOVE HALOGENATED SOLVENTS OR THOSE SOLVENTS LISTED IN F001, F004, AND F005; AND STILL BOTTOMS FROM THE RECOVERY OF THESE SPENT SOLVENTS AND SPENT SOLVENT MIXTURES.

Hazardous Waste Code: 135
Waste Code Description: Unspecified aqueous solution

Hazardous Waste Code: F005
Waste Code Description: THE FOLLOWING SPENT NONHALOGENATED SOLVENTS: TOLUENE, METHYL ETHYL KETONE, CARBON DISULFIDE, ISOBUTANOL, PYRIDINE, BENZENE, 2-ETHOXYETHANOL, AND 2-NITROPROPANE; ALL SPENT SOLVENT MIXTURES/BLENDS CONTAINING, BEFORE USE, A TOTAL OF TEN PERCENT OR MORE (BY VOLUME) OF ONE OR MORE OF THE ABOVE NONHALOGENATED SOLVENTS OR THOSE SOLVENTS LISTED IN F001, F002, OR F004; AND STILL BOTTOMS FROM THE RECOVERY OF THESE SPENT SOLVENTS AND SPENT SOLVENT MIXTURES.

Hazardous Waste Code: 181
Waste Code Description: Other inorganic solid waste

Hazardous Waste Code: 211
Waste Code Description: Halogenated solvents (chloroform, methyl chloride, perchloroethylene, etc.)

Hazardous Waste Code: 331
Waste Code Description: Off-specification, aged, or surplus organics

Hazardous Waste Code: D035
Waste Code Description: METHYL ETHYL KETONE

Hazardous Waste Handler Details

Sequence No: 1
Receive Date: 20020214

Handler Name: SIPIX IMAGING INC
Federal Waste Generator Code: 2
Generator Code Description: Small Quantity Generator
Source Type: Notification

Waste Code Details

Hazardous Waste Code: D001
Waste Code Description: IGNITABLE WASTE

Hazardous Waste Code: F005
Waste Code Description: THE FOLLOWING SPENT NONHALOGENATED SOLVENTS: TOLUENE, METHYL ETHYL KETONE, CARBON DISULFIDE, ISOBUTANOL, PYRIDINE, BENZENE, 2-ETHOXYETHANOL, AND 2-NITROPROPANE; ALL SPENT SOLVENT MIXTURES/BLENDS CONTAINING, BEFORE USE, A TOTAL OF TEN PERCENT OR MORE (BY VOLUME) OF ONE OR MORE OF THE ABOVE NONHALOGENATED SOLVENTS OR THOSE SOLVENTS LISTED IN F001, F002, OR F004; AND STILL BOTTOMS FROM THE RECOVERY OF THESE SPENT SOLVENTS AND SPENT SOLVENT MIXTURES.

Hazardous Waste Code: D002
Waste Code Description: CORROSIVE WASTE

Hazardous Waste Code: F003
Waste Code Description: THE FOLLOWING SPENT NONHALOGENATED SOLVENTS: XYLENE, ACETONE, ETHYL ACETATE, ETHYL BENZENE, ETHYL ETHER, METHYL ISOBUTYL KETONE, N-BUTYL ALCOHOL, CYCLOHEXANONE, AND METHANOL; ALL SPENT SOLVENT MIXTURES/BLENDS CONTAINING, BEFORE USE, ONLY THE ABOVE SPENT NONHALOGENATED SOLVENTS; AND ALL SPENT SOLVENT MIXTURES/BLENDS CONTAINING, BEFORE USE, ONE OR MORE OF THE ABOVE NONHALOGENATED SOLVENTS, AND A TOTAL OF TEN PERCENT OR MORE (BY VOLUME) OF ONE OR MORE OF THOSE SOLVENTS LISTED IN F001, F002, F004, AND F005; AND STILL BOTTOMS FROM THE RECOVERY OF THESE SPENT SOLVENTS AND SPENT SOLVENT MIXTURES.

Hazardous Waste Handler Details

Sequence No: 5
Receive Date: 20200220
Handler Name: E INK CALIFORNIA LLC
Federal Waste Generator Code: 1
Generator Code Description: Large Quantity Generator
Source Type: Annual/Biennial Report update with Notification

Waste Code Details

Hazardous Waste Code: 551
Waste Code Description: Laboratory waste chemicals

Hazardous Waste Code: F005
Waste Code Description: THE FOLLOWING SPENT NONHALOGENATED SOLVENTS: TOLUENE, METHYL ETHYL KETONE, CARBON DISULFIDE, ISOBUTANOL, PYRIDINE, BENZENE, 2-ETHOXYETHANOL, AND 2-NITROPROPANE; ALL SPENT SOLVENT MIXTURES/BLENDS CONTAINING, BEFORE USE, A TOTAL OF TEN PERCENT OR MORE (BY VOLUME) OF ONE OR MORE OF THE ABOVE NONHALOGENATED SOLVENTS OR THOSE SOLVENTS LISTED IN F001, F002, OR F004; AND STILL BOTTOMS FROM THE RECOVERY OF THESE SPENT SOLVENTS AND SPENT SOLVENT MIXTURES.

Hazardous Waste Code: F003
Waste Code Description: THE FOLLOWING SPENT NONHALOGENATED SOLVENTS: XYLENE, ACETONE, ETHYL ACETATE, ETHYL BENZENE, ETHYL ETHER, METHYL ISOBUTYL KETONE, N-BUTYL ALCOHOL, CYCLOHEXANONE, AND METHANOL; ALL SPENT SOLVENT MIXTURES/BLENDS CONTAINING, BEFORE USE, ONLY THE ABOVE SPENT NONHALOGENATED SOLVENTS; AND ALL SPENT SOLVENT MIXTURES/BLENDS CONTAINING, BEFORE USE, ONE OR MORE OF THE ABOVE NONHALOGENATED SOLVENTS, AND A TOTAL OF TEN PERCENT OR MORE (BY VOLUME) OF ONE OR MORE OF THOSE SOLVENTS LISTED IN F001, F002, F004, AND F005; AND STILL BOTTOMS FROM THE RECOVERY OF THESE SPENT SOLVENTS AND SPENT SOLVENT MIXTURES.

Hazardous Waste Code: 214
Waste Code Description: Unspecified solvent mixture

Hazardous Waste Code: F002
Waste Code Description: THE FOLLOWING SPENT HALOGENATED SOLVENTS: TETRACHLOROETHYLENE, METHYLENE CHLORIDE, TRICHLOROETHYLENE, 1,1,1-TRICHLOROETHANE, CHLOROBENZENE, 1,1,2-TRICHLORO-1,2,2-TRIFLUOROETHANE, ORTHO-DICHLOROBENZENE, TRICHLOROFLUOROMETHANE, AND 1,1,2, TRICHLOROETHANE; ALL SPENT SOLVENT MIXTURES/BLENDS CONTAINING, BEFORE USE, A TOTAL OF TEN PERCENT OR MORE (BY VOLUME) OF ONE OR MORE OF THE ABOVE HALOGENATED SOLVENTS OR THOSE SOLVENTS LISTED IN F001, F004, AND F005; AND STILL BOTTOMS FROM THE RECOVERY OF THESE SPENT SOLVENTS AND SPENT SOLVENT MIXTURES.

Hazardous Waste Code: 122
Waste Code Description: Alkaline solution without metals (pH > 12.5)

Hazardous Waste Code: 741
Waste Code Description: Liquids with halogenated organic compounds > 1000 mg/l

Hazardous Waste Code: D002
Waste Code Description: CORROSIVE WASTE

Hazardous Waste Code: D035
Waste Code Description: METHYL ETHYL KETONE

Hazardous Waste Code: D001
Waste Code Description: IGNITABLE WASTE

Hazardous Waste Code: 352
Waste Code Description: Other organic solids

Hazardous Waste Code: 726
Waste Code Description: Liquids with nickel > 134 mg/l

Hazardous Waste Handler Details

Sequence No: 6
Receive Date: 20220608
Handler Name: E INK CALIFORNIA LLC
Federal Waste Generator Code: 1
Generator Code Description: Large Quantity Generator
Source Type: Annual/Biennial Report update with Notification

Waste Code Details

Hazardous Waste Code: D035
Waste Code Description: METHYL ETHYL KETONE

Hazardous Waste Code: F005
Waste Code Description: THE FOLLOWING SPENT NONHALOGENATED SOLVENTS: TOLUENE, METHYL ETHYL KETONE, CARBON DISULFIDE, ISOBUTANOL, PYRIDINE, BENZENE, 2-ETHOXYETHANOL, AND 2-NITROPROPANE; ALL SPENT SOLVENT MIXTURES/BLENDS CONTAINING, BEFORE USE, A TOTAL OF TEN PERCENT OR MORE (BY VOLUME) OF ONE OR MORE OF THE ABOVE NONHALOGENATED SOLVENTS OR THOSE SOLVENTS LISTED IN F001, F002, OR F004; AND STILL BOTTOMS FROM THE RECOVERY OF THESE SPENT SOLVENTS AND SPENT SOLVENT MIXTURES.

Hazardous Waste Code: 331
Waste Code Description: Off-specification, aged, or surplus organics

Hazardous Waste Code: 211
Waste Code Description: Halogenated solvents (chloroform, methyl chloride, perchloroethylene, etc.)

Hazardous Waste Code: 214
Waste Code Description: Unspecified solvent mixture

Hazardous Waste Code: 352
Waste Code Description: Other organic solids

Hazardous Waste Code: 221
Waste Code Description: Waste oil and mixed oil

Hazardous Waste Code: D002
Waste Code Description: CORROSIVE WASTE

Hazardous Waste Code: 135
Waste Code Description: Unspecified aqueous solution

Hazardous Waste Code: 122
Waste Code Description: Alkaline solution without metals (pH > 12.5)

Hazardous Waste Code: F003
Waste Code Description: THE FOLLOWING SPENT NONHALOGENATED SOLVENTS: XYLENE, ACETONE, ETHYL ACETATE, ETHYL BENZENE, ETHYL ETHER, METHYL ISOBUTYL KETONE, N-BUTYL ALCOHOL, CYCLOHEXANONE, AND METHANOL; ALL SPENT SOLVENT MIXTURES/BLENDS CONTAINING, BEFORE USE, ONLY THE ABOVE SPENT NONHALOGENATED SOLVENTS; AND ALL SPENT SOLVENT MIXTURES/BLENDS CONTAINING, BEFORE USE, ONE OR MORE OF THE ABOVE NONHALOGENATED SOLVENTS, AND A TOTAL OF TEN PERCENT OR MORE (BY VOLUME) OF ONE OR MORE OF THOSE SOLVENTS LISTED IN F001, F002, F004, AND F005; AND STILL BOTTOMS FROM THE RECOVERY OF THESE SPENT SOLVENTS AND SPENT SOLVENT MIXTURES.

Hazardous Waste Code: 343
Waste Code Description: Unspecified organic liquid mixture

Hazardous Waste Code: D001
Waste Code Description: IGNITABLE WASTE

Hazardous Waste Handler Details

Sequence No: 3
Receive Date: 20210622
Handler Name: E INK CALIFORNIA LLC
Federal Waste Generator Code: 1
Generator Code Description: Large Quantity Generator
Source Type: Notification

Waste Code Details

Hazardous Waste Code: 122
Waste Code Description: Alkaline solution without metals (pH > 12.5)

Hazardous Waste Code: 352
Waste Code Description: Other organic solids

Hazardous Waste Code: 331
Waste Code Description: Off-specification, aged, or surplus organics

Hazardous Waste Code: D035
Waste Code Description: METHYL ETHYL KETONE

Hazardous Waste Code: D002
Waste Code Description: CORROSIVE WASTE

Hazardous Waste Code: F005
Waste Code Description: THE FOLLOWING SPENT NONHALOGENATED SOLVENTS: TOLUENE, METHYL ETHYL KETONE, CARBON DISULFIDE, ISOBUTANOL, PYRIDINE, BENZENE, 2-ETHOXYETHANOL, AND 2-NITROPROPANE; ALL SPENT SOLVENT MIXTURES/BLENDS CONTAINING, BEFORE USE, A TOTAL OF TEN PERCENT OR MORE (BY VOLUME) OF ONE OR MORE OF THE ABOVE NONHALOGENATED SOLVENTS OR THOSE SOLVENTS LISTED IN F001, F002, OR F004; AND STILL BOTTOMS FROM THE RECOVERY OF THESE SPENT SOLVENTS AND SPENT SOLVENT MIXTURES.

Hazardous Waste Code: 214
Waste Code Description: Unspecified solvent mixture

Hazardous Waste Code: D001
Waste Code Description: IGNITABLE WASTE

Hazardous Waste Code: 135
Waste Code Description: Unspecified aqueous solution

Hazardous Waste Code: 221
Waste Code Description: Waste oil and mixed oil

Hazardous Waste Code: 343
Waste Code Description: Unspecified organic liquid mixture

Hazardous Waste Code: 211
Waste Code Description: Halogenated solvents (chloroform, methyl chloride, perchloroethylene, etc.)

Hazardous Waste Code: F003
Waste Code Description: THE FOLLOWING SPENT NONHALOGENATED SOLVENTS: XYLENE, ACETONE, ETHYL ACETATE, ETHYL BENZENE, ETHYL ETHER, METHYL ISOBUTYL KETONE, N-BUTYL ALCOHOL, CYCLOHEXANONE, AND METHANOL; ALL SPENT SOLVENT MIXTURES/BLENDS CONTAINING, BEFORE USE, ONLY THE ABOVE SPENT NONHALOGENATED SOLVENTS; AND ALL SPENT SOLVENT MIXTURES/BLENDS CONTAINING, BEFORE USE, ONE OR MORE OF THE ABOVE NONHALOGENATED SOLVENTS, AND A TOTAL OF TEN PERCENT OR MORE (BY VOLUME) OF ONE OR MORE OF THOSE SOLVENTS LISTED IN F001, F002, F004, AND F005; AND STILL BOTTOMS FROM THE RECOVERY OF THESE SPENT SOLVENTS AND SPENT SOLVENT MIXTURES.

Hazardous Waste Handler Details

Sequence No: 1
Receive Date: 20100119
Handler Name: SIPIX IMAGING, INC
Federal Waste Generator Code: 1
Generator Code Description: Large Quantity Generator
Source Type: Annual/Biennial Report update with Notification

Waste Code Details

Hazardous Waste Code: D007
Waste Code Description: CHROMIUM

Hazardous Waste Code: D035
Waste Code Description: METHYL ETHYL KETONE

Hazardous Waste Code: 141
Waste Code Description: Off-specification, aged, or surplus inorganics

Hazardous Waste Code: D001
Waste Code Description: IGNITABLE WASTE

Hazardous Waste Code: 211
Waste Code Description: Halogenated solvents (chloroform, methyl chloride, perchloroethylene, etc.)

Hazardous Waste Code: 122
Waste Code Description: Alkaline solution without metals (pH > 12.5)

Hazardous Waste Code: 214
Waste Code Description: Unspecified solvent mixture

Hazardous Waste Code: 792
Waste Code Description: Liquids with pH < 2 with metals

Hazardous Waste Code: D002
Waste Code Description: CORROSIVE WASTE

Hazardous Waste Handler Details

Sequence No: 2
Receive Date: 20140714
Handler Name: E INK CALIFORNIA LLC
Federal Waste Generator Code: 1
Generator Code Description: Large Quantity Generator
Source Type: Notification

Waste Code Details

Hazardous Waste Code: 122
Waste Code Description: Alkaline solution without metals (pH > 12.5)

Hazardous Waste Code: D001
Waste Code Description: IGNITABLE WASTE

Hazardous Waste Code: LABP
Waste Code Description: LAB PACK

Hazardous Waste Code: 352
Waste Code Description: Other organic solids

Hazardous Waste Code: 211
Waste Code Description: Halogenated solvents (chloroform, methyl chloride, perchloroethylene, etc.)

Hazardous Waste Code: F003
Waste Code Description: THE FOLLOWING SPENT NONHALOGENATED SOLVENTS: XYLENE, ACETONE, ETHYL ACETATE, ETHYL BENZENE, ETHYL ETHER, METHYL ISOBUTYL KETONE, N-BUTYL ALCOHOL, CYCLOHEXANONE, AND METHANOL; ALL SPENT SOLVENT MIXTURES/BLENDS CONTAINING, BEFORE USE, ONLY THE ABOVE SPENT NONHALOGENATED SOLVENTS; AND ALL SPENT SOLVENT MIXTURES/BLENDS CONTAINING, BEFORE USE, ONE OR MORE OF THE ABOVE NONHALOGENATED SOLVENTS, AND A TOTAL OF TEN PERCENT OR MORE (BY VOLUME) OF ONE OR MORE OF THOSE SOLVENTS LISTED IN F001, F002, F004, AND F005; AND STILL BOTTOMS FROM THE RECOVERY OF THESE SPENT SOLVENTS AND SPENT SOLVENT MIXTURES.

Hazardous Waste Code: P064
Waste Code Description: METHANE, ISOCYANATO- (OR) METHYL ISOCYANATE

Hazardous Waste Code: 343
Waste Code Description: Unspecified organic liquid mixture

Hazardous Waste Code: 135
Waste Code Description: Unspecified aqueous solution

Hazardous Waste Code: F005
Waste Code Description: THE FOLLOWING SPENT NONHALOGENATED SOLVENTS: TOLUENE, METHYL ETHYL KETONE, CARBON DISULFIDE, ISOBUTANOL, PYRIDINE, BENZENE, 2-ETHOXYETHANOL, AND 2-NITROPROPANE; ALL SPENT SOLVENT MIXTURES/BLENDS CONTAINING, BEFORE USE, A TOTAL OF TEN PERCENT OR MORE (BY VOLUME) OF ONE OR MORE OF THE ABOVE NONHALOGENATED SOLVENTS OR THOSE SOLVENTS LISTED IN F001, F002, OR F004; AND STILL BOTTOMS FROM THE RECOVERY OF THESE SPENT SOLVENTS AND SPENT SOLVENT MIXTURES.

Hazardous Waste Code: 792
Waste Code Description: Liquids with pH < 2 with metals

Hazardous Waste Code: D003
Waste Code Description: REACTIVE WASTE

Hazardous Waste Code: 214
Waste Code Description: Unspecified solvent mixture

Hazardous Waste Code: D002
Waste Code Description: CORROSIVE WASTE

Hazardous Waste Handler Details

Sequence No: 1
Receive Date: 20060131
Handler Name: SIPIX IMAGING, INC.
Federal Waste Generator Code: 2
Generator Code Description: Small Quantity Generator
Source Type: Implementer

Owner/Operator Details

Owner/Operator Ind:	Current Operator	***Street No:***	
Type:	Private	***Street 1:***	
Name:	ANDREW TSENG	***Street 2:***	
Dt Became Current:	20090101	***City:***	
Dt Ended Current:		***State:***	
Phone:		***Country:***	
Source Type:	Annual/Biennial Report update with Notification	***Zip Code:***	

Owner/Operator Ind:	Current Operator	***Street No:***	
Type:	Private	***Street 1:***	
Name:	ANDREW HO	***Street 2:***	
Dt Became Current:	20050202	***City:***	
Dt Ended Current:		***State:***	
Phone:		***Country:***	US
Source Type:	Annual/Biennial Report	***Zip Code:***	

Owner/Operator Ind:	Current Operator	***Street No:***	
Type:	Private	***Street 1:***	
Name:	HONG-MEI ZANG	***Street 2:***	
Dt Became Current:	20120101	***City:***	
Dt Ended Current:		***State:***	
Phone:		***Country:***	
Source Type:	Annual/Biennial Report update with Notification	***Zip Code:***	

Owner/Operator Ind:	Current Owner	***Street No:***	
Type:	Private	***Street 1:***	47775 FREMONT BOULEVARD
Name:	PRO LOGIS	***Street 2:***	
Dt Became Current:	20020215	***City:***	FREMONT
Dt Ended Current:		***State:***	CA
Phone:		***Country:***	US
Source Type:	Annual/Biennial Report	***Zip Code:***	94538

Owner/Operator Ind:	Current Operator	***Street No:***	47485
Type:	Private	***Street 1:***	SEABRIDGE DRIVE
Name:	HONG-MEI ZANG	***Street 2:***	
Dt Became Current:	20120101	***City:***	FREMONT
Dt Ended Current:		***State:***	CA
Phone:	510-743-2802	***Country:***	US
Source Type:	Annual/Biennial Report update with Notification	***Zip Code:***	94538

Owner/Operator Ind:	Current Operator	***Street No:***	
Type:	Private	***Street 1:***	
Name:	ANDREW HO	***Street 2:***	
Dt Became Current:	20050202	***City:***	
Dt Ended Current:		***State:***	
Phone:		***Country:***	US
Source Type:	Implementer	***Zip Code:***	

Owner/Operator Ind:	Current Owner	***Street No:***	
Type:	Private	***Street 1:***	47775 FREMONT BLVD
Name:	PROLOGIS	***Street 2:***	
Dt Became Current:		***City:***	FREMONT
Dt Ended Current:		***State:***	CA
Phone:	510-661-4005	***Country:***	
Source Type:	Notification	***Zip Code:***	94538

Owner/Operator Ind:	Current Owner	***Street No:***	
Type:	Private	***Street 1:***	47775 FREMONT BOULEVARD
Name:	PROLOGIS	***Street 2:***	
Dt Became Current:	20020215	***City:***	FREMONT
Dt Ended Current:		***State:***	CA
Phone:		***Country:***	US
Source Type:	Annual/Biennial Report	***Zip Code:***	94538

Owner/Operator Ind:	Current Owner	***Street No:***	3353
Type:	Private	***Street 1:***	GATEWAY BLVD
Name:	PROLOGIS	***Street 2:***	

Dt Became Current:	20030101	**City:**	FREMONT
Dt Ended Current:		**State:**	CA
Phone:	510-661-4084	**Country:**	US
Source Type:	Notification	**Zip Code:**	94538
Owner/Operator Ind:	Current Operator	**Street No:**	47485
Type:	Private	**Street 1:**	SEABRIDGE DRIVE
Name:	FY GAN AND JD CHEN	**Street 2:**	
Dt Became Current:	20030101	**City:**	FREMONT
Dt Ended Current:		**State:**	CA
Phone:		**Country:**	
Source Type:	Annual/Biennial Report update with Notification	**Zip Code:**	94538-6549
Owner/Operator Ind:	Current Owner	**Street No:**	3353
Type:	Private	**Street 1:**	GATEWAY BLVD
Name:	PROLOGIS	**Street 2:**	
Dt Became Current:	20030101	**City:**	FREMONT
Dt Ended Current:		**State:**	CA
Phone:	510-661-4015	**Country:**	US
Source Type:	Annual/Biennial Report update with Notification	**Zip Code:**	94538
Owner/Operator Ind:	Current Owner	**Street No:**	
Type:	Private	**Street 1:**	47485 SEABRIDGE DR
Name:	E INK CALIFORNIA LLC	**Street 2:**	
Dt Became Current:	20140701	**City:**	FREMONT
Dt Ended Current:		**State:**	CA
Phone:	510-743-2928	**Country:**	US
Source Type:	Notification	**Zip Code:**	94538-6549
Owner/Operator Ind:	Current Operator	**Street No:**	
Type:	Private	**Street 1:**	
Name:	HONG MEI ZANG	**Street 2:**	
Dt Became Current:	20120101	**City:**	
Dt Ended Current:		**State:**	
Phone:		**Country:**	US
Source Type:	Notification	**Zip Code:**	
Owner/Operator Ind:	Current Owner	**Street No:**	
Type:	Private	**Street 1:**	47775 FREMONT BOULEVARD
Name:	PRO LOGIS	**Street 2:**	
Dt Became Current:	20020215	**City:**	FREMONT
Dt Ended Current:		**State:**	CA
Phone:		**Country:**	US
Source Type:	Implementer	**Zip Code:**	94538
Owner/Operator Ind:	Current Operator	**Street No:**	47485
Type:	Private	**Street 1:**	SEABRIDGE DRIVE
Name:	HONG-MEI ZANG	**Street 2:**	
Dt Became Current:	20120101	**City:**	FREMONT
Dt Ended Current:		**State:**	CA
Phone:	510-743-2802	**Country:**	US
Source Type:	Notification	**Zip Code:**	94538
Owner/Operator Ind:	Current Owner	**Street No:**	47775
Type:	Private	**Street 1:**	FREMONT BOULEVARD
Name:	PROLOGIS	**Street 2:**	
Dt Became Current:	20020215	**City:**	FREMONT
Dt Ended Current:		**State:**	CA
Phone:	510-661-4004	**Country:**	US
Source Type:	Annual/Biennial Report update with Notification	**Zip Code:**	94538
Owner/Operator Ind:	Current Owner	**Street No:**	3353
Type:	Private	**Street 1:**	GATEWAY BLVD
Name:	PROLOGIS	**Street 2:**	
Dt Became Current:	20030101	**City:**	FREMONT
Dt Ended Current:		**State:**	CA
Phone:	510-661-4084	**Country:**	US
Source Type:	Annual/Biennial Report update with Notification	**Zip Code:**	94538

Map Key	Number of Records	Direction	Distance (mi/ft)	Elev/Diff (ft)	Site	DB

Owner/Operator Ind:	Current Owner	**Street No:**	47775
Type:	Private	**Street 1:**	FREMONT BLVD
Name:	PROLOGIS	**Street 2:**	
Dt Became Current:	20030101	**City:**	FREMONT
Dt Ended Current:		**State:**	CA
Phone:	510-661-4004	**Country:**	
Source Type:	Annual/Biennial Report update with Notification	**Zip Code:**	94538

Historical Handler Details

Receive Dt:	20130319
Generator Code Description:	Large Quantity Generator
Handler Name:	SIPIX IMAGING INC.
Receive Dt:	20160112
Generator Code Description:	Large Quantity Generator
Handler Name:	E INK CALIFORNIA LLC
Receive Dt:	20210622
Generator Code Description:	Large Quantity Generator
Handler Name:	E INK CALIFORNIA LLC
Receive Dt:	20080204
Generator Code Description:	Large Quantity Generator
Handler Name:	SIPIX IMAGING, INC
Receive Dt:	20200220
Generator Code Description:	Large Quantity Generator
Handler Name:	E INK CALIFORNIA LLC
Receive Dt:	20060131
Generator Code Description:	Small Quantity Generator
Handler Name:	SIPIX IMAGING, INC.
Receive Dt:	20020214
Generator Code Description:	Small Quantity Generator
Handler Name:	SIPIX IMAGING INC
Receive Dt:	20100119
Generator Code Description:	Large Quantity Generator
Handler Name:	SIPIX IMAGING, INC
Receive Dt:	20181028
Generator Code Description:	Large Quantity Generator
Handler Name:	E INK CALIFORNIA LLC
Receive Dt:	20060131
Generator Code Description:	Large Quantity Generator
Handler Name:	SIPIX IMAGING, INC.
Receive Dt:	20140714
Generator Code Description:	Large Quantity Generator
Handler Name:	E INK CALIFORNIA LLC

112	2 of 5	NE	0.10 / 527.78	9.50 / 4	**E Ink California LLC** **47485 SEABRIDGE DR.** **FREMONT CA 94538**	CERS HAZ

Site ID:	153822
Latitude:	37.705798
Longitude:	-122.105490

Regulated Programs

EI ID:	10169021	**EI Description:**	Hazardous Waste Generator

EI ID: 10169021 ***EI Description:*** Chemical Storage Facilities

Violations

Violation Date: 11/03/2022 ***Violation Source:*** CERS
Violation Program: HMRRP ***Violation Division:*** Fremont City Fire Department
Citation: HSC 6.95 25508(a)(3) - California Health and Safety Code, Chapter 6.95, Section(s) 25508(a)(3)
Violation Notes:

Returned to compliance on 11/15/2022. One additional map needs to be added that shows fire sprinkler riser, FACP, building relation or aspect to property, cross streets, utility shut-offs, storm drains, and direction North. A new map with required elements has been added to CERS

Violation Description:

Failure to complete and electronically submit a site map with all required content.

Violations

Violation Date: 08/27/2014 ***Violation Source:*** CERS
Violation Program: HWLQG ***Violation Division:*** Fremont City Fire Department
Citation: HSC 6.67 Multiple Sections - California Health and Safety Code, Chapter 6.67, Section(s) Multiple Sections
Violation Notes:

Returned to compliance on 10/01/2014. Post emergency phone numbers inside clean room (x2)

Violation Description:

RCRA Large Quantity Generator Program - Administration/Documentation - General

Violations

Violation Date: 08/27/2014 ***Violation Source:*** CERS
Violation Program: HW ***Violation Division:*** Fremont City Fire Department
Citation: 22 CCR 12 66262.34(f) - California Code of Regulations, Title 22, Chapter 12, Section(s) 66262.34(f)
Violation Notes:

Returned to compliance on 10/01/2014. Revised label to reflect satellite containment operations

Violation Description:

Failure to properly label hazardous waste accumulation containers with the following requirements: "Hazardous Waste", name and address of the generator, physical and chemical characteristics of the Hazardous Waste, and starting accumulation date.

Violations

Violation Date: 11/03/2022 ***Violation Source:*** CERS
Violation Program: HMRRP ***Violation Division:*** Fremont City Fire Department
Citation: HSC 6.95 25508(a)(3) - California Health and Safety Code, Chapter 6.95, Section(s) 25508(a)(3)
Violation Notes:

Returned to compliance on 11/15/2022. Inventory has too many small items in it. Report chemicals in threshold quantities or group like with like per control area. For example group all flammable liquids together and list as miscellaneous flammable liquids. The only exceptions should be highly toxics, explosives, pyrophorics, and water reactive and unstable materials. Inventory has been consolidated.

Violation Description:

Failure to complete and electronically submit hazardous material inventory information for all reportable hazardous materials on site at or above reportable quantities.

Violations

Violation Date: 11/03/2022 **Violation Source:** CERS
Violation Program: HW **Violation Division:** Fremont City Fire Department
Citation: 22 CCR 12 66262.34(e) - California Code of Regulations, Title 22, Chapter 12, Section(s) 66262.34(e)
Violation Notes:

Returned to compliance on 12/06/2022. Satellite waste cans have no accumulation start date. Site says they empty the cans weekly. Add "emptied weekly" labels to the satellite accumulation cans for solid lab trash. Labels have updated.

Violation Description:

Failure to meet the following conditions of satellite accumulation regulations:

• Accumulate up to 55 gallons of hazardous waste or one quart of acute hazardous waste at or near the initial point of accumulation which was under the control of the operator.

• Total time hazardous waste can be accumulated onsite in any generator accumulation area is one year, i.e., the combined accmulation time at a satellite accumulation point and at a 90/180/270 accumulation area (depending on size of generator and distance transported), whichever comes first.

• The generator complies with section 66265.171, 66265.172, and 66265.173(a).

• The container must be clearly marked with the initial date that hazardous waste is first placed in the container and labelled with the words "Hazardous Waste" including specified information

• Container must be labelled with the date the satellite accumulation limit is reached and moved within three days after reaching the 55 gallon (or one quart) limit to a "90 day" accumulation area

• 55 gallons (or one quart of acute hazardous waste) of waste per process may be accumulated

Violations

Violation Date: 08/27/2014 **Violation Source:** CERS
Violation Program: HW **Violation Division:** Fremont City Fire Department
Citation: 22 CCR 12 66262.34(a) - California Code of Regulations, Title 22, Chapter 12, Section(s) 66262.34(a)
Violation Notes:

Returned to compliance on 10/01/2014. Two, 1 gallon lab waste exceeded storage limit

Violation Description:

Failure to obtain a permit or grant of interim status to accumulate hazardous waste longer than 90 days.

Violations

Violation Date: 08/29/2017 **Violation Source:** CERS
Violation Program: HWLQG **Violation Division:** Fremont City Fire Department
Citation: 22 CCR 12 66262.34(f) - California Code of Regulations, Title 22, Chapter 12, Section(s) 66262.34(f)
Violation Notes:

Returned to compliance on 09/11/2017. Failure to properly label hazardous waste accumulation containers with the following requirements: Hazardous Waste , name and address of the generator, physical and chemical characteristics of the Hazardous Waste, and starting accumulation date. Missing hazwaste labels on all 3 containers storing satellite used oil.

Violation Description:

Failure to properly label hazardous waste accumulation containers with the following requirements: "Hazardous Waste", name and address of the generator, physical and chemical characteristics of the Hazardous Waste, and starting accumulation date.

Evaluations

Eval Date: 11/03/2022
Violations Found: Yes
Eval General Type: Compliance Evaluation Inspection
Eval Type: Routine done by local agency

Eval Division: Fremont City Fire Department
Eval Program: HMRRP
Eval Source: CERS
Eval Notes:

Initial Inspection Routine Triennial; Note: data in [EVAL Notes] field for some records is truncated from the source.

Eval Date: 11/03/2022
Violations Found: No
Eval General Type: Other/Unknown
Eval Type: Other, not routine, done by local agency
Eval Division: Fremont City Fire Department
Eval Program: HW
Eval Source: CERS
Eval Notes:

Onsite with Terry Thompson, site EHS; and local engine company and Engine 61 with Captain James Lung; to perform site pre-walk for DTSC Emergency Permit for the Treatment of Hazardous Waste by Clean Harbors. Expired chemicals are being stored in a freezer and will be transported to a clear area outdoors, where solvents and stabilizers will be added. The building will be vacant. After the stabilizing process, the chemicals will be moved back into the freezer for continued reaction time. They will be subsequently picked up for disposal. Date of Emergency treatment is scheduled for November 10th from 0700 hours to 1200 hours. Engine company requested additional information which Clean Harbors provided. All project details and a copy of the emergency permit is in hard copy files at FFD Administration.; Note: data in [EVAL Notes] field for some records is truncated from the source.

Eval Date: 12/06/2022
Violations Found: No
Eval General Type: Other/Unknown
Eval Type: Other, not routine, done by local agency
Eval Division: Fremont City Fire Department
Eval Program: HW
Eval Source: CERS
Eval Notes:

Other Inspection for CUPA permit. All violations have been corrected.; Note: data in [EVAL Notes] field for some records is truncated from the source.

Eval Date: 08/27/2014
Violations Found: Yes
Eval General Type: Compliance Evaluation Inspection
Eval Type: Routine done by local agency
Eval Division: Fremont City Fire Department
Eval Program: HW
Eval Source: CERS
Eval Notes:

Eval Date: 09/11/2017
Violations Found: No
Eval General Type: Other/Unknown
Eval Type: Other, not routine, done by local agency
Eval Division: Fremont City Fire Department
Eval Program: HW
Eval Source: CERS
Eval Notes:

Inspection is a follow up to the routine inspection dated 8/29/2017. Violation observed during that inspection was corrected.; Note: data in [EVAL Notes] field for some records is truncated from the source.

Eval Date: 08/29/2017
Violations Found: No
Eval General Type: Compliance Evaluation Inspection
Eval Type: Routine done by local agency
Eval Division: Fremont City Fire Department
Eval Program: HMRRP
Eval Source: CERS
Eval Notes:

Eval Date: 12/06/2022
Violations Found: No
Eval General Type: Other/Unknown
Eval Type: Other, not routine, done by local agency
Eval Division: Fremont City Fire Department
Eval Program: HMRRP
Eval Source: CERS
Eval Notes:

Other Inspection for CUPA permit. All violations have been corrected.; Note: data in [EVAL Notes] field for some records is truncated from the source.

Eval Date: 08/27/2014
Violations Found: No
Eval General Type: Compliance Evaluation Inspection
Eval Type: Routine done by local agency
Eval Division: Fremont City Fire Department
Eval Program: HMRRP
Eval Source: CERS
Eval Notes:

Change of ownership and business name change; Note: data in [EVAL Notes] field for some records is truncated from the source.

Eval Date: 11/03/2022
Violations Found: Yes
Eval General Type: Compliance Evaluation Inspection
Eval Type: Routine done by local agency
Eval Division: Fremont City Fire Department
Eval Program: HW
Eval Source: CERS
Eval Notes:

Routine Triennial inspection; Note: data in [EVAL Notes] field for some records is truncated from the source.

Eval Date: 08/29/2017
Violations Found: Yes
Eval General Type: Compliance Evaluation Inspection
Eval Type: Routine done by local agency
Eval Division: Fremont City Fire Department
Eval Program: HWLQG
Eval Source: CERS
Eval Notes:

Eval Date: 08/27/2014
Violations Found: Yes
Eval General Type: Compliance Evaluation Inspection
Eval Type: Routine done by local agency
Eval Division: Fremont City Fire Department
Eval Program: HWLQG
Eval Source: CERS
Eval Notes:

Affiliations

Affil Type Desc: CUPA District
Entity Name: Fremont City Fire Department
Entity Title:
Address: P.O. Box 5006
City: Fremont
State: CA
Country:
Zip Code: 94537-5006
Phone: (510) 494-4279

Affil Type Desc:	Legal Owner
Entity Name:	Simon Nip
Entity Title:	
Address:	1000 Technoogy Park Drive
City:	Billerica
State:	MA
Country:	United States
Zip Code:	01821
Phone:	(617) 499-6037

Affil Type Desc:	Document Preparer
Entity Name:	Terry Thompson
Entity Title:	
Address:	
City:	
State:	
Country:	
Zip Code:	
Phone:	

Affil Type Desc:	Environmental Contact
Entity Name:	Kai Liu
Entity Title:	
Address:	47485 Seabridge Dr
City:	Fremont
State:	CA
Country:	
Zip Code:	94538
Phone:	

Affil Type Desc:	Parent Corporation
Entity Name:	E Ink California LLC
Entity Title:	
Address:	
City:	
State:	
Country:	
Zip Code:	
Phone:	

Affil Type Desc:	Facility Mailing Address
Entity Name:	Mailing Address
Entity Title:	
Address:	47485 Seabridge Drive
City:	Fremont
State:	CA
Country:	
Zip Code:	94538-6549
Phone:	

Affil Type Desc:	Operator
Entity Name:	Hongmei Zang
Entity Title:	
Address:	
City:	
State:	
Country:	
Zip Code:	
Phone:	(510) 743-2802

Affil Type Desc:	Identification Signer
Entity Name:	Kai Liu
Entity Title:	Facilities Manager
Address:	
City:	
State:	
Country:	
Zip Code:	
Phone:	

Map Key	Number of Records	Direction	Distance (mi/ft)	Elev/Diff (ft)	Site	DB

Affil Type Desc: Property Owner
Entity Name: Diane Obringer
Entity Title:
Address: 3353 Gateway Blvd
City: Femont
State: CA
Country: United States
Zip Code: 94538
Phone: (510) 661-4084

112	3 of 5	NE	0.10 / 527.78	9.50 / 4	SIPIX IMAGING INC 47485 SEABRIDGE DR FREMONT CA 94538	EMISSIONS

2003 Criteria Data

Facility ID:	14533	***CERR Code:***	
Facility SIC Code:	3823	***TOGT:***	.07
CO:	1	***ROGT:***	.06
Air Basin:	SF	***COT:***	
District:	BA	***NOXT:***	
COID:	ALA	***SOXT:***	
DISN:	BAY AREA AQMD	***PMT:***	
CHAPIS:		***PM10T:***	

2003 Toxic Data

Facility ID:	14533	***COID:***	ALA
Facility SIC Code:	3823	***DISN:***	BAY AREA AQMD
CO:	1	***CHAPIS:***	
Air Basin:	SF	***CERR Code:***	
District:	BA		
TS:			
Health Risk Asmt:			
Non-Cancer Chronic Haz Ind:			
Non-Cancer Acute Haz Ind:			

2004 Criteria Data

Facility ID:	14533	***CERR Code:***	
Facility SIC Code:	3823	***TOGT:***	.74
CO:	1	***ROGT:***	.5622506
Air Basin:	SF	***COT:***	
District:	BA	***NOXT:***	
COID:	ALA	***SOXT:***	
DISN:	BAY AREA AQMD	***PMT:***	
CHAPIS:		***PM10T:***	

2004 Toxic Data

Facility ID:	14533	***COID:***	ALA
Facility SIC Code:	3823	***DISN:***	BAY AREA AQMD
CO:	1	***CHAPIS:***	
Air Basin:	SF	***CERR Code:***	
District:	BA		
TS:			
Health Risk Asmt:			
Non-Cancer Chronic Haz Ind:			
Non-Cancer Acute Haz Ind:			

2005 Criteria Data

Facility ID:	14533	***CERR Code:***	
Facility SIC Code:	3823	***TOGT:***	.74
CO:	1	***ROGT:***	.5622506
Air Basin:	SF	***COT:***	
District:	BA	***NOXT:***	
COID:	ALA	***SOXT:***	
DISN:	BAY AREA AQMD	***PMT:***	
CHAPIS:		***PM10T:***	

2005 Toxic Data

Facility ID:	14533	***COID:***	ALA
Facility SIC Code:	3823	***DISN:***	BAY AREA AQMD
CO:	1	***CHAPIS:***	
Air Basin:	SF	***CERR Code:***	
District:	BA		
TS:			
Health Risk Asmt:			
Non-Cancer Chronic Haz Ind:			
Non-Cancer Acute Haz Ind:			

2006 Criteria Data

Facility ID:	14533	***CERR Code:***	
Facility SIC Code:	3823	***TOGT:***	.293
CO:	1	***ROGT:***	.2545106
Air Basin:	SF	***COT:***	
District:	BA	***NOXT:***	
COID:	ALA	***SOXT:***	
DISN:	BAY AREA AQMD	***PMT:***	
CHAPIS:		***PM10T:***	

2006 Toxic Data

Facility ID:	14533	***COID:***	ALA
Facility SIC Code:	3823	***DISN:***	BAY AREA AQMD
CO:	1	***CHAPIS:***	
Air Basin:	SF	***CERR Code:***	
District:	BA		
TS:			
Health Risk Asmt:			
Non-Cancer Chronic Haz Ind:			
Non-Cancer Acute Haz Ind:			

2007 Criteria Data

Facility ID:	14533	***CERR Code:***	
Facility SIC Code:	3823	***TOGT:***	.296
CO:	1	***ROGT:***	.2731671
Air Basin:	SF	***COT:***	.015
District:	BA	***NOXT:***	.058
COID:	ALA	***SOXT:***	0
DISN:	BAY AREA AQMD	***PMT:***	.001
CHAPIS:		***PM10T:***	.001

2007 Toxic Data

Facility ID:	14533	***COID:***	ALA
Facility SIC Code:	3823	***DISN:***	BAY AREA AQMD
CO:	1	***CHAPIS:***	
Air Basin:	SF	***CERR Code:***	

District: BA
TS:
Health Risk Asmt:
Non-Cancer Chronic Haz Ind:
Non-Cancer Acute Haz Ind:

2008 Criteria Data

Facility ID:	14533	**CERR Code:**	
Facility SIC Code:	3823	**TOGT:**	.295
CO:	1	**ROGT:**	.2730028
Air Basin:	SF	**COT:**	.009
District:	BA	**NOXT:**	.037
COID:	ALA	**SOXT:**	0
DISN:	BAY AREA AQMD	**PMT:**	.001
CHAPIS:		**PM10T:**	.001

2008 Toxic Data

Facility ID:	14533	**COID:**	ALA
Facility SIC Code:	3823	**DISN:**	BAY AREA AQMD
CO:	1	**CHAPIS:**	
Air Basin:	SF	**CERR Code:**	
District:	BA		
TS:			
Health Risk Asmt:			
Non-Cancer Chronic Haz Ind:			
Non-Cancer Acute Haz Ind:			

2009 Criteria Data

Facility ID:	14533	**CERR Code:**	
Facility SIC Code:	3823	**TOGT:**	.318
CO:	1	**ROGT:**	.2586181
Air Basin:	SF	**COT:**	.114
District:	BA	**NOXT:**	.458
COID:	ALA	**SOXT:**	.002
DISN:	BAY AREA AQMD	**PMT:**	.01
CHAPIS:		**PM10T:**	.01

2009 Toxic Data

Facility ID:	14533	**COID:**	ALA
Facility SIC Code:	3823	**DISN:**	BAY AREA AQMD
CO:	1	**CHAPIS:**	
Air Basin:	SF	**CERR Code:**	
District:	BA		
TS:			
Health Risk Asmt:			
Non-Cancer Chronic Haz Ind:			
Non-Cancer Acute Haz Ind:			

2010 Toxic Data

Facility ID:	14533	**COID:**	ALA
Facility SIC Code:	3823	**DISN:**	BAY AREA AQMD
CO:	1	**CHAPIS:**	
Air Basin:	SF	**CERR Code:**	
District:	BA		
TS:			
Health Risk Asmt:			
Non-Cancer Chronic Haz Ind:			
Non-Cancer Acute Haz Ind:			

2011 Criteria Data

Facility ID:	14533	***CERR Code:***	
Facility SIC Code:	3823	***TOGT:***	1.423
CO:	1	***ROGT:***	.9824465
Air Basin:	SF	***COT:***	.073
District:	BA	***NOXT:***	.292
COID:	ALA	***SOXT:***	.001
DISN:	BAY AREA AQMD	***PMT:***	.006
CHAPIS:		***PM10T:***	.006

2011 Toxic Data

Facility ID:	14533	***COID:***	ALA
Facility SIC Code:	3823	***DISN:***	BAY AREA AQMD
CO:	1	***CHAPIS:***	
Air Basin:	SF	***CERR Code:***	
District:	BA		
TS:			
Health Risk Asmt:			
Non-Cancer Chronic Haz Ind:			
Non-Cancer Acute Haz Ind:			

2012 Criteria Data

Facility ID:	14533	***CERR Code:***	
Facility SIC Code:	3823	***TOGT:***	1.414
CO:	1	***ROGT:***	.9727395
Air Basin:	SF	***COT:***	.073
District:	BA	***NOXT:***	.292
COID:	ALA	***SOXT:***	.001
DISN:	BAY AREA AQMD	***PMT:***	.006
CHAPIS:		***PM10T:***	.006

2012 Toxic Data

Facility ID:	14533	***COID:***	ALA
Facility SIC Code:	3823	***DISN:***	BAY AREA AQMD
CO:	1	***CHAPIS:***	
Air Basin:	SF	***CERR Code:***	
District:	BA		
TS:			
Health Risk Asmt:			
Non-Cancer Chronic Haz Ind:			
Non-Cancer Acute Haz Ind:			

2013 Criteria Data

Facility ID:	14533	***CERR Code:***	
Facility SIC Code:	3823	***TOGT:***	1.409
CO:	1	***ROGT:***	.971918
Air Basin:	SF	***COT:***	.05
District:	BA	***NOXT:***	.199
COID:	ALA	***SOXT:***	.001
DISN:	BAY AREA AQMD	***PMT:***	.004
CHAPIS:		***PM10T:***	.004

2013 Toxic Data

Facility ID:	14533	***COID:***	ALA
Facility SIC Code:	3823	***DISN:***	BAY AREA AQMD

Map Key	Number of Records	Direction	Distance (mi/ft)	Elev/Diff (ft)	Site	DB

CO: 1
Air Basin: SF
District: BA
TS:
Health Risk Asmt:
Non-Cancer Chronic Haz Ind:
Non-Cancer Acute Haz Ind:
CHAPIS:
CERR Code:

Map Key	Number of Records	Direction	Distance (mi/ft)	Elev/Diff (ft)	Site	DB
112	4 of 5	NE	0.10 / 527.78	9.50 / 4	E INK CALIFORNIA, LLC 47485 SEABRIDGE DR FREMONT CA 94538	EMISSIONS

2014 Criteria Data

Facility ID: 22549
Facility SIC Code: 3823
CO: 1
Air Basin: SF
District: BA
COID: ALA
DISN: BAY AREA AQMD
CHAPIS:
CERR Code:
TOGT: .399643305
ROGT:
COT: .057534987
NOXT: .230519758
SOXT: .000934118
PMT: .004931572
PM10T: .004931572

2014 Toxic Data

Facility ID: 22549
Facility SIC Code: 3823
CO: 1
Air Basin: SF
District: BA
TS:
Health Risk Asmt:
Non-Cancer Chronic Haz Ind:
Non-Cancer Acute Haz Ind:
COID: ALA
DISN: BAY AREA AQMD
CHAPIS:
CERR Code:

2015 Criteria Data

Facility ID: 22549
Facility SIC Code: 3823
CO: 1
Air Basin: SF
District: BA
COID: ALA
DISN: BAY AREA AQMD
CHAPIS:
CERR Code:
TOGT: .397789768
ROGT: .363537155
COT: .049115
NOXT: .1967841
SOXT: .000797413
PMT: .004209857
PM10T: .004209857

2015 Toxic Data

Facility ID: 22549
Facility SIC Code: 3823
CO: 1
Air Basin: SF
District: BA
TS:
Health Risk Asmt:
Non-Cancer Chronic Haz Ind:
Non-Cancer Acute Haz Ind:
COID: ALA
DISN: BAY AREA AQMD
CHAPIS:
CERR Code:

2016 Criteria Data

Facility ID: 22549
CERR CODE:

Facility SIC Code:	3823	**TOGT:**	.397789758
CO:	1	**ROGT:**	.2986603080303
Air Basin:	SF	**COT:**	.049115
District:	BA	**NOXT:**	.196784093
COID:	ALA	**SOXT:**	.000797413
DISN:	BAY AREA AQMD	**PMT:**	.004209857
CHAPIS:		**PM10T:**	.004209857

2016 Toxic Data

Facility ID:	22549	**TS:**	
Facility SIC Code:	3823	**HRA:**	
CERR CODE:		**CH Index:**	
COID:	ALA	**AH Index:**	
CO:	1	**Air Basin:**	SF
DISN:	BAY AREA AQMD	**District:**	BA
CHAPIS:			

2017 Criteria Data

Facility ID:	22549	**CERR Code:**	
Facility SIC Code:	3823	**TOGT:**	.393997171
CO:	1	**ROGT:**	.2980193608273
Air Basin:	SF	**COT:**	.031886656
District:	BA	**NOXT:**	.127757079
COID:	ALA	**SOXT:**	.0005177
DISN:	BAY AREA AQMD	**PMT:**	.002733144
CHAPIS:		**PM10T:**	.002733144

2017 Toxic Data

Facility ID:	22549	**COID:**	ALA
Facility SIC Code:	3823	**DISN:**	BAY AREA AQMD
CO:	1	**CHAPIS:**	
Air Basin:	SF	**CERR Code:**	
District:	BA		
TS:			
Health Risk Asmt:			
Non-Cancer Chronic Haz Ind:			
Non-Cancer Acute Haz Ind:			

2018 Criteria Data

Facility ID:	22549	**CERR Code:**	
Facility SIC Code:	3823	**TOGT:**	.173154887
CO:	1	**ROGT:**	.1338773238629
Air Basin:	SF	**COT:**	.035169974
District:	BA	**NOXT:**	.140912031
COID:	ALA	**SOXT:**	.000571007
DISN:	BAY AREA AQMD	**PMT:**	.00301457
CHAPIS:		**PM10T:**	.00301457

2018 Toxic Data

Facility ID:	22549	**COID:**	ALA
Facility SIC Code:	3823	**DISN:**	BAY AREA AQMD
CO:	1	**CHAPIS:**	
Air Basin:	SF	**CERR Code:**	
District:	BA		
TS:			
Health Risk Asmt:			
Non-Cancer Chronic Haz Ind:			
Non-Cancer Acute Haz Ind:			

Map Key	Number of Records	Direction	Distance (mi/ft)	Elev/Diff (ft)	Site	DB

2019 Criteria Data

CO:	1	***CHAPIS:***	
Air Basin:	SF	***CERR Code:***	
Facility ID:	22549	***ROGT:***	.0802289660009
District:	BA	***COT:***	.046740995
Facility SIC Code:	3823	***NOXT:***	.187272462
CO ID:	ALA	***SOXT:***	.00075887
DISN:	BAY AREA AQMD		
PM10T:	.004006371		
TOGT:	.118323326		
PMT:	.004006371		

2019 Toxic Data

CO:	1	***DISN:***	BAY AREA AQMD
Air Basin:	SF	***CHAPIS:***	
Faccility ID:	22549	***CERR Code:***	
District:	BA	***TS:***	
Facility SIC Code:	3823	***Health Risk Asmt:***	
COID:	ALA		
Non-Cancer Chronic Haz Ind:			
Non-Cancer Acute Haz Ind:			

2020 Criteria Data

CO:	1	***CHAPIS:***	
Air Basin:	SF	***CERR Code:***	
Facility ID:	22549	***ROGT:***	.0805602310129
District:	BA	***COT:***	.055645234
Facility SIC Code:	3823	***NOXT:***	.222948222
CO ID:	ALA	***SOXT:***	.000903436
DISN:	BAY AREA AQMD		
TOGT:	.120283474		
PMT:	.004769592		
PM10T:	.004769592		

2020 Toxic Data

CO:	1	***DISN:***	BAY AREA AQMD
Air Basin:	SF	***CHAPIS:***	
Facility ID:	22549	***CHERR Code:***	
District:	BA	***TS:***	
Facility SIC Code:	3823	***Health Risk Asmt:***	
COID:	ALA		
Non-Cancer Chronic Haz Ind:			
Non-Cancer Acute Haz Ind:			

112	***5 of 5***	***NE***	***0.10 / 527.78***	***9.50 / 4***	***E INK CALIFORNIA LLC 47485 SEABRIDGE DR FREMONT CA 945386549***	***HAZ TSD***

EPA ID:	CAR000112532	***Facility County:***	01
Facility Street2:		***County:***	Alameda
Details DTSC HWTS:	The Department of Toxic Substances Control (DTSC) makes available a Waste Code Matrix showing each Waste Code, its description, and annual amounts in its Hazardous Waste Tracking System: https://hwts.dtsc.ca.gov/search		
Handler Profile URL:	https://hwts.dtsc.ca.gov/facility/CAR000112532		

113	***1 of 1***	***NE***	***0.13 / 696.63***	***11.68 / 6***	***SYPECTLON LAB INC 47540 SEABRIDGE DR***	***EMISSIONS***

2008 Criteria Data

Facility ID:	5240	***CERR Code:***	
Facility SIC Code:	3089	***TOGT:***	0
CO:	1	***ROGT:***	0
Air Basin:	SF	***COT:***	
District:	BA	***NOXT:***	
COID:	ALA	***SOXT:***	
DISN:	BAY AREA AQMD	***PMT:***	
CHAPIS:		***PM10T:***	

2008 Toxic Data

Facility ID:	5240	***COID:***	ALA
Facility SIC Code:	3089	***DISN:***	BAY AREA AQMD
CO:	1	***CHAPIS:***	
Air Basin:	SF	***CERR Code:***	
District:	BA		
TS:			
Health Risk Asmt:			
Non-Cancer Chronic Haz Ind:			
Non-Cancer Acute Haz Ind:			

2009 Criteria Data

Facility ID:	5240	***CERR Code:***	
Facility SIC Code:	3089	***TOGT:***	0
CO:	1	***ROGT:***	0
Air Basin:	SF	***COT:***	
District:	BA	***NOXT:***	
COID:	ALA	***SOXT:***	
DISN:	BAY AREA AQMD	***PMT:***	
CHAPIS:		***PM10T:***	

2009 Toxic Data

Facility ID:	5240	***COID:***	ALA
Facility SIC Code:	3089	***DISN:***	BAY AREA AQMD
CO:	1	***CHAPIS:***	
Air Basin:	SF	***CERR Code:***	
District:	BA		
TS:			
Health Risk Asmt:			
Non-Cancer Chronic Haz Ind:			
Non-Cancer Acute Haz Ind:			

2010 Toxic Data

Facility ID:	5240	***COID:***	ALA
Facility SIC Code:	3089	***DISN:***	BAY AREA AQMD
CO:	1	***CHAPIS:***	
Air Basin:	SF	***CERR Code:***	
District:	BA		
TS:			
Health Risk Asmt:			
Non-Cancer Chronic Haz Ind:			
Non-Cancer Acute Haz Ind:			

2011 Criteria Data

Facility ID:	5240	***CERR Code:***	
Facility SIC Code:	3089	***TOGT:***	0
CO:	1	***ROGT:***	0
Air Basin:	SF	***COT:***	
District:	BA	***NOXT:***	
COID:	ALA	***SOXT:***	
DISN:	BAY AREA AQMD	***PMT:***	
CHAPIS:		***PM10T:***	

2011 Toxic Data

Facility ID:	5240	***COID:***	ALA
Facility SIC Code:	3089	***DISN:***	BAY AREA AQMD
CO:	1	***CHAPIS:***	
Air Basin:	SF	***CERR Code:***	
District:	BA		
TS:			
Health Risk Asmt:			
Non-Cancer Chronic Haz Ind:			
Non-Cancer Acute Haz Ind:			

2012 Criteria Data

Facility ID:	5240	***CERR Code:***	
Facility SIC Code:	3089	***TOGT:***	0
CO:	1	***ROGT:***	0
Air Basin:	SF	***COT:***	
District:	BA	***NOXT:***	
COID:	ALA	***SOXT:***	
DISN:	BAY AREA AQMD	***PMT:***	
CHAPIS:		***PM10T:***	

2012 Toxic Data

Facility ID:	5240	***COID:***	ALA
Facility SIC Code:	3089	***DISN:***	BAY AREA AQMD
CO:	1	***CHAPIS:***	
Air Basin:	SF	***CERR Code:***	
District:	BA		
TS:			
Health Risk Asmt:			
Non-Cancer Chronic Haz Ind:			
Non-Cancer Acute Haz Ind:			

2013 Criteria Data

Facility ID:	5240	***CERR Code:***	
Facility SIC Code:	3089	***TOGT:***	0
CO:	1	***ROGT:***	0
Air Basin:	SF	***COT:***	
District:	BA	***NOXT:***	
COID:	ALA	***SOXT:***	
DISN:	BAY AREA AQMD	***PMT:***	
CHAPIS:		***PM10T:***	

2013 Toxic Data

Facility ID:	5240	***COID:***	ALA
Facility SIC Code:	3089	***DISN:***	BAY AREA AQMD
CO:	1	***CHAPIS:***	
Air Basin:	SF	***CERR Code:***	

District: BA
TS:
Health Risk Asmt:
Non-Cancer Chronic Haz Ind:
Non-Cancer Acute Haz Ind:

2014 Criteria Data

Facility ID:	5240	**CERR Code:**	
Facility SIC Code:	3089	**TOGT:**	.00009
CO:	1	**ROGT:**	
Air Basin:	SF	**COT:**	
District:	BA	**NOXT:**	
COID:	ALA	**SOXT:**	
DISN:	BAY AREA AQMD	**PMT:**	
CHAPIS:		**PM10T:**	

2014 Toxic Data

Facility ID:	5240	**COID:**	ALA
Facility SIC Code:	3089	**DISN:**	BAY AREA AQMD
CO:	1	**CHAPIS:**	
Air Basin:	SF	**CERR Code:**	
District:	BA		
TS:			
Health Risk Asmt:			
Non-Cancer Chronic Haz Ind:			
Non-Cancer Acute Haz Ind:			

2015 Criteria Data

Facility ID:	5240	**CERR Code:**	
Facility SIC Code:	3089	**TOGT:**	.00009
CO:	1	**ROGT:**	.00009
Air Basin:	SF	**COT:**	
District:	BA	**NOXT:**	
COID:	ALA	**SOXT:**	
DISN:	BAY AREA AQMD	**PMT:**	
CHAPIS:		**PM10T:**	

2015 Toxic Data

Facility ID:	5240	**COID:**	ALA
Facility SIC Code:	3089	**DISN:**	BAY AREA AQMD
CO:	1	**CHAPIS:**	
Air Basin:	SF	**CERR Code:**	
District:	BA		
TS:			
Health Risk Asmt:			
Non-Cancer Chronic Haz Ind:			
Non-Cancer Acute Haz Ind:			

2016 Criteria Data

Facility ID:	5240	**CERR CODE:**	
Facility SIC Code:	3089	**TOGT:**	.00009
CO:	1	**ROGT:**	.00009
Air Basin:	SF	**COT:**	
District:	BA	**NOXT:**	
COID:	ALA	**SOXT:**	
DISN:	BAY AREA AQMD	**PMT:**	
CHAPIS:		**PM10T:**	

2016 Toxic Data

Facility ID:	5240	***TS:***	
Facility SIC Code:	3089	***HRA:***	
CERR CODE:		***CH Index:***	
COID:	ALA	***AH Index:***	
CO:	1	***Air Basin:***	SF
DISN:	BAY AREA AQMD	***District:***	BA
CHAPIS:			

2017 Criteria Data

Facility ID:	5240	***CERR Code:***	
Facility SIC Code:	3089	***TOGT:***	.00009
CO:	1	***ROGT:***	.00009
Air Basin:	SF	***COT:***	
District:	BA	***NOXT:***	
COID:	ALA	***SOXT:***	
DISN:	BAY AREA AQMD	***PMT:***	
CHAPIS:		***PM10T:***	

2017 Toxic Data

Facility ID:	5240	***COID:***	ALA
Facility SIC Code:	3089	***DISN:***	BAY AREA AQMD
CO:	1	***CHAPIS:***	
Air Basin:	SF	***CERR Code:***	
District:	BA		
TS:			
Health Risk Asmt:			
Non-Cancer Chronic Haz Ind:			
Non-Cancer Acute Haz Ind:			

2018 Criteria Data

Facility ID:	5240	***CERR Code:***	
Facility SIC Code:	3089	***TOGT:***	.00009006
CO:	1	***ROGT:***	.00009006
Air Basin:	SF	***COT:***	
District:	BA	***NOXT:***	
COID:	ALA	***SOXT:***	
DISN:	BAY AREA AQMD	***PMT:***	
CHAPIS:		***PM10T:***	

2018 Toxic Data

Facility ID:	5240	***COID:***	ALA
Facility SIC Code:	3089	***DISN:***	BAY AREA AQMD
CO:	1	***CHAPIS:***	
Air Basin:	SF	***CERR Code:***	
District:	BA		
TS:			
Health Risk Asmt:			
Non-Cancer Chronic Haz Ind:			
Non-Cancer Acute Haz Ind:			

2019 Criteria Data

CO:	1	***CHAPIS:***	
Air Basin:	SF	***CERR Code:***	
Facility ID:	5240	***ROGT:***	.00009006
District:	BA	***COT:***	

Map Key	Number of Records	Direction	Distance (mi/ft)	Elev/Diff (ft)	Site	DB

Facility SIC Code:	3089	**NOXT:**	
CO ID:	ALA	**SOXT:**	
DISN:	BAY AREA AQMD		
PM10T:			
TOGT:	.00009006		
PMT:			

2019 Toxic Data

CO:	1	**DISN:**	BAY AREA AQMD
Air Basin:	SF	**CHAPIS:**	
Faccility ID:	5240	**CERR Code:**	
District:	BA	**TS:**	
Facility SIC Code:	3089	**Health Risk Asmt:**	
COID:	ALA		
Non-Cancer Chronic Haz Ind:			
Non-Cancer Acute Haz Ind:			

Map Key	Number of Records	Direction	Distance (mi/ft)	Elev/Diff (ft)	Site	DB
114	1 of 2	NE	0.18 / 940.72	9.34 / 4	**SYNESIS CORPORATION** **3353 GATEWAY BLVD** **FREMONT CA 94538**	**EMISSIONS**

1990 Criteria Data

Facility ID:	5708	**CERR Code:**	
Facility SIC Code:	3999	**TOGT:**	3.6
CO:	1	**ROGT:**	1.44
Air Basin:	SF	**COT:**	
District:	BA	**NOXT:**	
COID:	ALA	**SOXT:**	
DISN:	BAY AREA AQMD	**PMT:**	
CHAPIS:		**PM10T:**	

1990 Toxic Data

Facility ID:	5708	**COID:**	ALA
Facility SIC Code:	3999	**DISN:**	BAY AREA AQMD
CO:	1	**CHAPIS:**	
Air Basin:	SF	**CERR Code:**	
District:	BA		
TS:			
Health Risk Asmt:			
Non-Cancer Chronic Haz Ind:			
Non-Cancer Acute Haz Ind:			

Map Key	Number of Records	Direction	Distance (mi/ft)	Elev/Diff (ft)	Site	DB
114	2 of 2	NE	0.18 / 940.72	9.34 / 4	**PROLOGIS, L.P./DCT VALLEY DRIVE CA LP** **3353 GATEWAY BLVD** **FREMONT CA 94535**	**RCRA NON GEN**

EPA Handler ID:	CAC002982896
Gen Status Universe:	No Report
Contact Name:	MAX IGWE
Contact Address:	3353 GATEWAY BLVD , , FREMONT , CA, 94538 ,
Contact Phone No and Ext:	510-484-3855
Contact Email:	RGCONSTRUCTION_INC@YAHOO.COM
Contact Country:	
County Name:	YOLO
EPA Region:	09
Land Type:	
Receive Date:	20181001
Location Latitude:	37.475048
Location Longitude:	-121.939345

Violation/Evaluation Summary

Note: NO RECORDS: As of Apr 2023, there are no Compliance Monitoring and Enforcement (violation) records associated with this facility (EPA ID).

Handler Summary

Importer Activity:	No
Mixed Waste Generator:	No
Transporter Activity:	No
Transfer Facility:	No
Onsite Burner Exemption:	No
Furnace Exemption:	No
Underground Injection Activity:	No
Commercial TSD:	No
Used Oil Transporter:	No
Used Oil Transfer Facility:	No
Used Oil Processor:	No
Used Oil Refiner:	No
Used Oil Burner:	No
Used Oil Market Burner:	No
Used Oil Spec Marketer:	No

Hazardous Waste Handler Details

Sequence No:	1
Receive Date:	20181001
Handler Name:	PROLOGIS, L.P./DCT VALLEY DRIVE CA LP
Source Type:	Implementer
Federal Waste Generator Code:	N
Generator Code Description:	Not a Generator, Verified

Owner/Operator Details

Owner/Operator Ind:	Current Operator	***Street No:***	
Type:	Other	***Street 1:***	3353 GATEWAY BLVD
Name:	MAX IGWE	***Street 2:***	
Date Became Current:		***City:***	FREMONT
Date Ended Current:		***State:***	CA
Phone:	510-484-3855	***Country:***	
Source Type:	Implementer	***Zip Code:***	94538
Owner/Operator Ind:	Current Owner	***Street No:***	
Type:	Other	***Street 1:***	3353 GATEWAY BLVD
Name:	PROLOGIS, L.P. DCT VALLEY CA LP	***Street 2:***	
Date Became Current:		***City:***	FREMONT
Date Ended Current:		***State:***	CA
Phone:	510-484-3855	***Country:***	
Source Type:	Implementer	***Zip Code:***	94535

115	*1 of 2*	*ENE*	*0.21 / 1,128.28*	*12.43 / 7*	***TELIRITE TECHNICAL SERVICES, INC.*** ***2857 LAKEVIEW CT*** ***FREMONT CA 94538-6534***	***RCRA NON GEN***

EPA Handler ID:	CAL000335543
Gen Status Universe:	No Report
Contact Name:	HENRY GONG
Contact Address:	2857 LAKEVIEW CT , , FREMONT , CA, 94538 ,
Contact Phone No and Ext:	510-364-4571
Contact Email:	HENRYG@TELIRITE.COM
Contact Country:	

Map Key	Number of Records	Direction	Distance (mi/ft)	Elev/Diff (ft)	Site	DB

County Name: ALAMEDA
EPA Region: 09
Land Type:
Receive Date: 20080818
Location Latitude: 37.47028
Location Longitude: -121.931818

Violation/Evaluation Summary

Note: NO RECORDS: As of Apr 2023, there are no Compliance Monitoring and Enforcement (violation) records associated with this facility (EPA ID).

Handler Summary

Importer Activity: No
Mixed Waste Generator: No
Transporter Activity: No
Transfer Facility: No
Onsite Burner Exemption: No
Furnace Exemption: No
Underground Injection Activity: No
Commercial TSD: No
Used Oil Transporter: No
Used Oil Transfer Facility: No
Used Oil Processor: No
Used Oil Refiner: No
Used Oil Burner: No
Used Oil Market Burner: No
Used Oil Spec Marketer: No

Hazardous Waste Handler Details

Sequence No: 1
Receive Date: 20080818
Handler Name: TELIRITE TECHNICAL SERVICES, INC.
Source Type: Implementer
Federal Waste Generator Code: N
Generator Code Description: Not a Generator, Verified

Owner/Operator Details

Owner/Operator Ind: Current Owner
Type: Other
Name: PATRICK CHAN
Date Became Current:
Date Ended Current:
Phone: 510-440-3888
Source Type: Implementer
Street No:
Street 1: 2857 LAKEVIEW CT
Street 2:
City: FREMONT
State: CA
Country:
Zip Code: 94538-6534

Owner/Operator Ind: Current Operator
Type: Other
Name: HENRY GONG
Date Became Current:
Date Ended Current:
Phone: 510-364-4571
Source Type: Implementer
Street No:
Street 1: 2857 LAKEVIEW CT
Street 2:
City: FREMONT
State: CA
Country:
Zip Code: 94538

115	2 of 2	ENE	0.21 / 1,128.28	12.43 / 7	TELIRITE TECHNICAL SERVICES, INC. FREMONT CA	PFAS IND

Status: Active
Fac Fips Code: 06001

Map Key	Number of Records	Direction	Distance (mi/ft)	Elev/Diff (ft)	Site	DB

Industry:	Electronics Industry	**Fac Indian Cntry Flg:**	N
Compliance Status:	No Violation Identified	**Fac Derived Huc:**	18050003
EPA Programs:	RCRA	**Fac Derived Wbd:**	180500041001
Federal Facility:	No	**Fac Derived Cd113:**	17
Federal Agency:	-	**Fac Derived Cb2010:**	060014415031180
Fac Snc Flg:	N	**Fac Informal Count:**	0
AIR Flag:	N	**Last Informal Action:**	-
NPDES Flag:	N	**Formal Action Count:**	0
SDWIS Flag:	N	**Last Formal Action:**	-
RCRAFlag:	Y	**Fac Total Penalties:**	0
TRI Flag:	N	**Fac Penalty Count:**	-
GHG Flag:	N	**Date Last Penalty:**	-
TRI IDs:	-	**Last Penalty Amt:**	-
TRI Releases Trnsfrs:	-	**Fac Qtrs With Nc:**	0
TRI on Site Releases:	-	**Programs With Snc:**	0
TRI off Site Trnsfrs:	-	**Fac Percent Minority:**	82.577
TRI Reporter:	-	**Fac Pop Den:**	1784.84
Fac Imp Water Flg:	-	**Count:**	1
Fac Major Flag:	-	**Fac County:**	ALAMEDA
Fac Active Flag:	Y	**State Other :**	
Fac Inspection Count:	0	**Region:**	09
Date Last Inspection:	-	**Latitude:**	37.47032
Days Last Inspection:	-	**Longitude:**	-121.93274

Fac Derived Tribes:	-
AIR IDs:	-
CAA Permit Types:	-
CAA NAICS:	-
CAA SICS:	-
NPDES IDs:	-
CWA Permit Types:	-
CWA NAICS:	-
CWA SICS:	-
RCRA IDs:	CAL000335543
RCRA Permit Types:	Other
RCRA NAICS:	334412
SDWA IDs:	-
SDWA System Types:	-
SDWA Compliance Status:	-
SDWA Snc Flag:	N
Fac Collection Meth:	ADDRESS MATCHING-HOUSE NUMBER
EJSCREEN Flag Us:	Y
EJSCREEN Report:	https://ejscreen.epa.gov/mapper/mobile/EJSCREEN_mobile.aspx?geometry=%7B%22x%22:-121.93274,%22y%22:37.47032,%22spatialReference%22:%7B%22wkid%22:4326%7D%7D&unit=9035&areatype=&areaid=&basemap=streets&distance=1
ECHO Facility Report:	https://echo.epa.gov/detailed-facility-report?fid=110055691915

116	1 of 2	SSW	0.19 / 1,015.29	2.82 / -3	**W.S.D. TRUCKING, INC.** **PACIFIC & STATES ST** **ALVISO CA**	**HIST TANK**

Owner Name:	G & D INC	**No of Containers:**	3
Owner Street:	PACIFIC & STATES ST	**County:**	SANTA CLARA
Owner City:	ALVISO	**Facility State:**	CA
Owner State:	CA	**Facility Zip:**	95002
Owner Zip:	95002		

116	2 of 2	SSW	0.19 / 1,015.29	2.82 / -3	**W.S.D. TRUCKING, INC.** **PACIFIC & STATES ST** **ALVISO CA**	**UST SWEEPS**

C C:	A43-000-10331	**D Filename:**	SITE14A
BOE:	44-025722	**Page No:**	232
Comp:	10331	**County:**	SANTA CLARA
Status:	ACTIVE	**State :**	CA
No of Tanks:	3	**Zip:**	95002

Jurisdict:	SANTA CLARA COUNTY	**Latitude:**	0
Agency:	PUBLIC HEALTH, HAZARDOUS MTLS.	**Longitude:**	0
Phone:		**Georesult:**	N

Tank Details

Tank ID:	000002	**S Contain:**	
O Tank ID:	2	**Stg:**	P
SWRCB No:	43-000-010331-000002	**Storage :**	
Removed:		**Storag Type:**	PRODUCT
Installed:		**P Contain:**	
A Date:	07-01-85	**Content:**	DIESEL
Capac:	8000	**ONA:**	
Tank Use:	M.V. FUEL	**D File Name:**	TANK14A

Tank Details

Tank ID:	000003	**S Contain:**	
O Tank ID:	3	**Stg:**	P
SWRCB No:	43-000-010331-000003	**Storage :**	
Removed:		**Storag Type:**	PRODUCT
Installed:		**P Contain:**	
A Date:	07-01-85	**Content:**	DIESEL
Capac:	8000	**ONA:**	
Tank Use:	M.V. FUEL	**D File Name:**	TANK14A

Tank Details

Tank ID:	000001	**S Contain:**	
O Tank ID:	1	**Stg:**	W
SWRCB No:	43-000-010331-000001	**Storage :**	
Removed:		**Storag Type:**	WASTE
Installed:		**P Contain:**	
A Date:	07-01-85	**Content:**	WASTE OIL
Capac:	7000	**ONA:**	
Tank Use:	OIL	**D File Name:**	TANK14A

---

117 | ***1 of 7*** | ***ENE*** | ***0.21 / 1,132.47*** | ***11.61 / 6*** | ***PANTRONIX CORP. - FREMONT***
2710 LAKEVIEW CT
FREMONT CA 94538 | ***ENVIROSTOR***

Estor/EPA ID:	71003360	**Assembly District:**	24
Site Code:		**Senate District:**	10
Nat Priority List:	NO	**Permit Renewal Lead:**	
APN:	NONE SPECIFIED	**Public Partici Spclst:**	
Census Tract:	6001441503	**Project Manager:**	
Site Type:	TIERED PERMIT	**County:**	ALAMEDA
Address Description:	2710 LAKEVIEW CT	**Latitude:**	37.469714
Office:	CLEANUP BERKELEY	**Longitude:**	-121.931369
Special Program:		**Acres:**	NONE SPECIFIED
Funding:		**Supervisor:**	
Cleanup Status:	INACTIVE - NEEDS EVALUATION AS OF		
Cleanup Oversight Agencies:	NONE SPECIFIED		
School District:			
Past Use that Caused Contam:	NONE SPECIFIED		
Potential Media Affected:	NONE SPECIFIED		
Potential Contamin of Concern:			

NONE SPECIFIED

Site History:

Status:	INACTIVE - NEEDS EVALUATION
Program Type:	TIERED PERMIT

Map Key	Number of Records	Direction	Distance (mi/ft)	Elev/Diff (ft)	Site	DB

CalEnviroScreen Score: 40-45%
Summary Link: https://www.envirostor.dtsc.ca.gov/public/profile_report?global_id=71003360

Completed Activities

Title: Phase 1 Environmental Assessment Checklist updated
Title Link: https://www.envirostor.dtsc.ca.gov/public/final_documents2?global_id=71003360&doc_id=60288428
Area Name:
Area Link:
Sub Area:
Sub Area Link:
Document Type: Phase 1
Date Completed: 10/24/2001
Comments: Update to phase 1 checklist indicates no releases.

Title: Phase 1 Environmental Assessment Checklist
Title Link: https://www.envirostor.dtsc.ca.gov/public/final_documents2?global_id=71003360&doc_id=60288426
Area Name:
Area Link:
Sub Area:
Sub Area Link:
Document Type: Phase 1
Date Completed: 9/13/2000
Comments: Phase 1 checklist indicate no releases.

117	2 of 7	ENE	0.21 / 1,132.47	11.61 / 6	**PANTRONIX CORPORATION** **2710 LAKEVIEW COURT** **FREMONT CA 94538**	EMISSIONS

1998 Criteria Data

Facility ID:	11584	***CERR Code:***	
Facility SIC Code:	3674	***TOGT:***	1.8
CO:	1	***ROGT:***	.72
Air Basin:	SF	***COT:***	
District:	BA	***NOXT:***	
COID:	ALA	***SOXT:***	
DISN:	BAY AREA AQMD	***PMT:***	
CHAPIS:		***PM10T:***	

1998 Toxic Data

Facility ID:	11584	***COID:***	ALA
Facility SIC Code:	3674	***DISN:***	BAY AREA AQMD
CO:	1	***CHAPIS:***	
Air Basin:	SF	***CERR Code:***	
District:	BA		
TS:			
Health Risk Asmt:			
Non-Cancer Chronic Haz Ind:			
Non-Cancer Acute Haz Ind:			

1999 Criteria Data

Facility ID:	11584	***CERR Code:***	
Facility SIC Code:	3674	***TOGT:***	1.846
CO:	1	***ROGT:***	.0524
Air Basin:	SF	***COT:***	
District:	BA	***NOXT:***	
COID:	ALA	***SOXT:***	
DISN:	BAY AREA AQMD	***PMT:***	
CHAPIS:		***PM10T:***	

1999 Toxic Data

Facility ID:	11584	***COID:***	ALA
Facility SIC Code:	3674	***DISN:***	BAY AREA AQMD
CO:	1	***CHAPIS:***	
Air Basin:	SF	***CERR Code:***	
District:	BA		
TS:			
Health Risk Asmt:			
Non-Cancer Chronic Haz Ind:			
Non-Cancer Acute Haz Ind:			

2000 Criteria Data

Facility ID:	11584	***CERR Code:***	
Facility SIC Code:	3674	***TOGT:***	1.846
CO:	1	***ROGT:***	.05
Air Basin:	SF	***COT:***	
District:	BA	***NOXT:***	
COID:	ALA	***SOXT:***	
DISN:	BAY AREA AQMD	***PMT:***	
CHAPIS:		***PM10T:***	

2000 Toxic Data

Facility ID:	11584	***COID:***	ALA
Facility SIC Code:	3674	***DISN:***	BAY AREA AQMD
CO:	1	***CHAPIS:***	
Air Basin:	SF	***CERR Code:***	
District:	BA		
TS:			
Health Risk Asmt:			
Non-Cancer Chronic Haz Ind:			
Non-Cancer Acute Haz Ind:			

2001 Criteria Data

Facility ID:	11584	***CERR Code:***	
Facility SIC Code:	3674	***TOGT:***	1.85
CO:	1	***ROGT:***	.05
Air Basin:	SF	***COT:***	
District:	BA	***NOXT:***	
COID:	ALA	***SOXT:***	
DISN:	BAY AREA AQMD	***PMT:***	
CHAPIS:		***PM10T:***	

2001 Toxic Data

Facility ID:	11584	***COID:***	ALA
Facility SIC Code:	3674	***DISN:***	BAY AREA AQMD
CO:	1	***CHAPIS:***	
Air Basin:	SF	***CERR Code:***	
District:	BA		
TS:			
Health Risk Asmt:			
Non-Cancer Chronic Haz Ind:			
Non-Cancer Acute Haz Ind:			

2002 Criteria Data

Facility ID:	11584	***CERR Code:***	

Facility SIC Code:	3674	**TOGT:**	1.846
CO:	1	**ROGT:**	.0524
Air Basin:	SF	**COT:**	
District:	BA	**NOXT:**	
COID:	ALA	**SOXT:**	
DISN:	BAY AREA AQMD	**PMT:**	
CHAPIS:		**PM10T:**	

2002 Toxic Data

Facility ID:	11584	**COID:**	ALA
Facility SIC Code:	3674	**DISN:**	BAY AREA AQMD
CO:	1	**CHAPIS:**	
Air Basin:	SF	**CERR Code:**	
District:	BA		
TS:			
Health Risk Asmt:			
Non-Cancer Chronic Haz Ind:			
Non-Cancer Acute Haz Ind:			

2003 Criteria Data

Facility ID:	11584	**CERR Code:**	
Facility SIC Code:	3674	**TOGT:**	.066
CO:	1	**ROGT:**	.05
Air Basin:	SF	**COT:**	
District:	BA	**NOXT:**	
COID:	ALA	**SOXT:**	
DISN:	BAY AREA AQMD	**PMT:**	
CHAPIS:		**PM10T:**	

2003 Toxic Data

Facility ID:	11584	**COID:**	ALA
Facility SIC Code:	3674	**DISN:**	BAY AREA AQMD
CO:	1	**CHAPIS:**	
Air Basin:	SF	**CERR Code:**	
District:	BA		
TS:			
Health Risk Asmt:			
Non-Cancer Chronic Haz Ind:			
Non-Cancer Acute Haz Ind:			

2004 Criteria Data

Facility ID:	11584	**CERR Code:**	
Facility SIC Code:	3674	**TOGT:**	.066
CO:	1	**ROGT:**	.0422258
Air Basin:	SF	**COT:**	
District:	BA	**NOXT:**	
COID:	ALA	**SOXT:**	
DISN:	BAY AREA AQMD	**PMT:**	
CHAPIS:		**PM10T:**	

2004 Toxic Data

Facility ID:	11584	**COID:**	ALA
Facility SIC Code:	3674	**DISN:**	BAY AREA AQMD
CO:	1	**CHAPIS:**	
Air Basin:	SF	**CERR Code:**	
District:	BA		
TS:			
Health Risk Asmt:			

Non-Cancer Chronic Haz Ind:
Non-Cancer Acute Haz Ind:

2005 Criteria Data

Facility ID:	11584	***CERR Code:***	
Facility SIC Code:	3674	***TOGT:***	.066
CO:	1	***ROGT:***	.0422258
Air Basin:	SF	***COT:***	
District:	BA	***NOXT:***	
COID:	ALA	***SOXT:***	
DISN:	BAY AREA AQMD	***PMT:***	
CHAPIS:		***PM10T:***	

2005 Toxic Data

Facility ID:	11584	***COID:***	ALA
Facility SIC Code:	3674	***DISN:***	BAY AREA AQMD
CO:	1	***CHAPIS:***	
Air Basin:	SF	***CERR Code:***	
District:	BA		
TS:			
Health Risk Asmt:			
Non-Cancer Chronic Haz Ind:			
Non-Cancer Acute Haz Ind:			

2006 Criteria Data

Facility ID:	11584	***CERR Code:***	
Facility SIC Code:	3674	***TOGT:***	.35
CO:	1	***ROGT:***	.094
Air Basin:	SF	***COT:***	
District:	BA	***NOXT:***	
COID:	ALA	***SOXT:***	
DISN:	BAY AREA AQMD	***PMT:***	
CHAPIS:		***PM10T:***	

2006 Toxic Data

Facility ID:	11584	***COID:***	ALA
Facility SIC Code:	3674	***DISN:***	BAY AREA AQMD
CO:	1	***CHAPIS:***	
Air Basin:	SF	***CERR Code:***	
District:	BA		
TS:			
Health Risk Asmt:			
Non-Cancer Chronic Haz Ind:			
Non-Cancer Acute Haz Ind:			

2007 Criteria Data

Facility ID:	11584	***CERR Code:***	
Facility SIC Code:	3674	***TOGT:***	.35
CO:	1	***ROGT:***	.174339
Air Basin:	SF	***COT:***	
District:	BA	***NOXT:***	
COID:	ALA	***SOXT:***	
DISN:	BAY AREA AQMD	***PMT:***	
CHAPIS:		***PM10T:***	

2007 Toxic Data

Facility ID:	11584	**COID:**	ALA
Facility SIC Code:	3674	**DISN:**	BAY AREA AQMD
CO:	1	**CHAPIS:**	
Air Basin:	SF	**CERR Code:**	
District:	BA		
TS:			
Health Risk Asmt:			
Non-Cancer Chronic Haz Ind:			
Non-Cancer Acute Haz Ind:			

2008 Criteria Data

Facility ID:	11584	**CERR Code:**	
Facility SIC Code:	3674	**TOGT:**	.35
CO:	1	**ROGT:**	.174339
Air Basin:	SF	**COT:**	
District:	BA	**NOXT:**	
COID:	ALA	**SOXT:**	
DISN:	BAY AREA AQMD	**PMT:**	
CHAPIS:		**PM10T:**	

2008 Toxic Data

Facility ID:	11584	**COID:**	ALA
Facility SIC Code:	3674	**DISN:**	BAY AREA AQMD
CO:	1	**CHAPIS:**	
Air Basin:	SF	**CERR Code:**	
District:	BA		
TS:			
Health Risk Asmt:			
Non-Cancer Chronic Haz Ind:			
Non-Cancer Acute Haz Ind:			

2009 Criteria Data

Facility ID:	11584	**CERR Code:**	
Facility SIC Code:	3674	**TOGT:**	.7
CO:	1	**ROGT:**	.234
Air Basin:	SF	**COT:**	
District:	BA	**NOXT:**	
COID:	ALA	**SOXT:**	
DISN:	BAY AREA AQMD	**PMT:**	
CHAPIS:		**PM10T:**	

2009 Toxic Data

Facility ID:	11584	**COID:**	ALA
Facility SIC Code:	3674	**DISN:**	BAY AREA AQMD
CO:	1	**CHAPIS:**	
Air Basin:	SF	**CERR Code:**	
District:	BA		
TS:			
Health Risk Asmt:			
Non-Cancer Chronic Haz Ind:			
Non-Cancer Acute Haz Ind:			

2010 Toxic Data

Facility ID:	11584	**COID:**	ALA
Facility SIC Code:	3674	**DISN:**	BAY AREA AQMD
CO:	1	**CHAPIS:**	
Air Basin:	SF	**CERR Code:**	
District:	BA		

TS:
Health Risk Asmt:
Non-Cancer Chronic Haz Ind:
Non-Cancer Acute Haz Ind:

2011 Criteria Data

Facility ID:	11584	***CERR Code:***	
Facility SIC Code:	3674	***TOGT:***	.102
CO:	1	***ROGT:***	.0288
Air Basin:	SF	***COT:***	
District:	BA	***NOXT:***	
COID:	ALA	***SOXT:***	
DISN:	BAY AREA AQMD	***PMT:***	
CHAPIS:		***PM10T:***	

2011 Toxic Data

Facility ID:	11584	***COID:***	ALA
Facility SIC Code:	3674	***DISN:***	BAY AREA AQMD
CO:	1	***CHAPIS:***	
Air Basin:	SF	***CERR Code:***	
District:	BA		

TS:
Health Risk Asmt:
Non-Cancer Chronic Haz Ind:
Non-Cancer Acute Haz Ind:

2012 Criteria Data

Facility ID:	11584	***CERR Code:***	
Facility SIC Code:	3674	***TOGT:***	.102
CO:	1	***ROGT:***	.0288
Air Basin:	SF	***COT:***	
District:	BA	***NOXT:***	
COID:	ALA	***SOXT:***	
DISN:	BAY AREA AQMD	***PMT:***	
CHAPIS:		***PM10T:***	

2012 Toxic Data

Facility ID:	11584	***COID:***	ALA
Facility SIC Code:	3674	***DISN:***	BAY AREA AQMD
CO:	1	***CHAPIS:***	
Air Basin:	SF	***CERR Code:***	
District:	BA		

TS:
Health Risk Asmt:
Non-Cancer Chronic Haz Ind:
Non-Cancer Acute Haz Ind:

2013 Criteria Data

Facility ID:	11584	***CERR Code:***	
Facility SIC Code:	3674	***TOGT:***	.102
CO:	1	***ROGT:***	.0288
Air Basin:	SF	***COT:***	
District:	BA	***NOXT:***	
COID:	ALA	***SOXT:***	
DISN:	BAY AREA AQMD	***PMT:***	
CHAPIS:		***PM10T:***	

2013 Toxic Data

Facility ID:	11584	***COID:***	ALA
Facility SIC Code:	3674	***DISN:***	BAY AREA AQMD
CO:	1	***CHAPIS:***	
Air Basin:	SF	***CERR Code:***	
District:	BA		
TS:			
Health Risk Asmt:			
Non-Cancer Chronic Haz Ind:			
Non-Cancer Acute Haz Ind:			

2014 Criteria Data

Facility ID:	11584	***CERR Code:***	
Facility SIC Code:	3674	***TOGT:***	.101460528
CO:	1	***ROGT:***	
Air Basin:	SF	***COT:***	
District:	BA	***NOXT:***	
COID:	ALA	***SOXT:***	
DISN:	BAY AREA AQMD	***PMT:***	
CHAPIS:		***PM10T:***	

2014 Toxic Data

Facility ID:	11584	***COID:***	ALA
Facility SIC Code:	3674	***DISN:***	BAY AREA AQMD
CO:	1	***CHAPIS:***	
Air Basin:	SF	***CERR Code:***	
District:	BA		
TS:			
Health Risk Asmt:			
Non-Cancer Chronic Haz Ind:			
Non-Cancer Acute Haz Ind:			

2015 Criteria Data

Facility ID:	11584	***CERR Code:***	
Facility SIC Code:	3674	***TOGT:***	.04255586
CO:	1	***ROGT:***	.02936489
Air Basin:	SF	***COT:***	
District:	BA	***NOXT:***	
COID:	ALA	***SOXT:***	
DISN:	BAY AREA AQMD	***PMT:***	
CHAPIS:		***PM10T:***	

2015 Toxic Data

Facility ID:	11584	***COID:***	ALA
Facility SIC Code:	3674	***DISN:***	BAY AREA AQMD
CO:	1	***CHAPIS:***	
Air Basin:	SF	***CERR Code:***	
District:	BA		
TS:			
Health Risk Asmt:			
Non-Cancer Chronic Haz Ind:			
Non-Cancer Acute Haz Ind:			

2016 Criteria Data

Facility ID:	11584	***CERR CODE:***	
Facility SIC Code:	3674	***TOGT:***	.042555853
CO:	1	***ROGT:***	.0117459552

Air Basin:	SF	**COT:**	
District:	BA	**NOXT:**	
COID:	ALA	**SOXT:**	
DISN:	BAY AREA AQMD	**PMT:**	
CHAPIS:		**PM10T:**	

2016 Toxic Data

Facility ID:	11584	**TS:**	
Facility SIC Code:	3674	**HRA:**	
CERR CODE:		**CH Index:**	
COID:	ALA	**AH Index:**	
CO:	1	**Air Basin:**	SF
DISN:	BAY AREA AQMD	**District:**	BA
CHAPIS:			

2017 Criteria Data

Facility ID:	11584	**CERR Code:**	
Facility SIC Code:	3674	**TOGT:**	.042555853
CO:	1	**ROGT:**	.0117459552
Air Basin:	SF	**COT:**	
District:	BA	**NOXT:**	
COID:	ALA	**SOXT:**	
DISN:	BAY AREA AQMD	**PMT:**	
CHAPIS:		**PM10T:**	

2017 Toxic Data

Facility ID:	11584	**COID:**	ALA
Facility SIC Code:	3674	**DISN:**	BAY AREA AQMD
CO:	1	**CHAPIS:**	
Air Basin:	SF	**CERR Code:**	
District:	BA		
TS:			
Health Risk Asmt:			
Non-Cancer Chronic Haz Ind:			
Non-Cancer Acute Haz Ind:			

2018 Criteria Data

Facility ID:	11584	**CERR Code:**	
Facility SIC Code:	3674	**TOGT:**	.042584092
CO:	1	**ROGT:**	.0117537496
Air Basin:	SF	**COT:**	
District:	BA	**NOXT:**	
COID:	ALA	**SOXT:**	
DISN:	BAY AREA AQMD	**PMT:**	
CHAPIS:		**PM10T:**	

2018 Toxic Data

Facility ID:	11584	**COID:**	ALA
Facility SIC Code:	3674	**DISN:**	BAY AREA AQMD
CO:	1	**CHAPIS:**	
Air Basin:	SF	**CERR Code:**	
District:	BA		
TS:			
Health Risk Asmt:			
Non-Cancer Chronic Haz Ind:			
Non-Cancer Acute Haz Ind:			

Map Key	Number of Records	Direction	Distance (mi/ft)	Elev/Diff (ft)	Site	DB

2019 Criteria Data

CO:	1	***CHAPIS:***	
Air Basin:	SF	***CERR Code:***	
Facility ID:	11584	***ROGT:***	.0059478728
District:	BA	***COT:***	
Facility SIC Code:	3674	***NOXT:***	
CO ID:	ALA	***SOXT:***	
DISN:	BAY AREA AQMD		
PM10T:			
TOGT:	.0280694		
PMT:			

2019 Toxic Data

CO:	1	***DISN:***	BAY AREA AQMD
Air Basin:	SF	***CHAPIS:***	
Faccility ID:	11584	***CERR Code:***	
District:	BA	***TS:***	
Facility SIC Code:	3674	***Health Risk Asmt:***	
COID:	ALA		
Non-Cancer Chronic Haz Ind:			
Non-Cancer Acute Haz Ind:			

2020 Criteria Data

CO:	1	***CHAPIS:***	
Air Basin:	SF	***CERR Code:***	
Facility ID:	11584	***ROGT:***	.0059478728
District:	BA	***COT:***	
Facility SIC Code:	3674	***NOXT:***	
CO ID:	ALA	***SOXT:***	
DISN:	BAY AREA AQMD		
TOGT:	.0280694		
PMT:			
PM10T:			

2020 Toxic Data

CO:	1	***DISN:***	BAY AREA AQMD
Air Basin:	SF	***CHAPIS:***	
Facility ID:	11584	***CHERR Code:***	
District:	BA	***TS:***	
Facility SIC Code:	3674	***Health Risk Asmt:***	
COID:	ALA		
Non-Cancer Chronic Haz Ind:			
Non-Cancer Acute Haz Ind:			

117	*3 of 7*	*ENE*	*0.21 / 1,132.47*	*11.61 / 6*	***HEWLETT-PACKARD LABORATORIES 2710 LAKEVIEW COURT FREMONT CA 94538***	***EMISSIONS***

1995 Criteria Data

Facility ID:	9868	***CERR Code:***	
Facility SIC Code:	3674	***TOGT:***	2.1
CO:	1	***ROGT:***	.97366
Air Basin:	SF	***COT:***	
District:	BA	***NOXT:***	
COID:	ALA	***SOXT:***	
DISN:	BAY AREA AQMD	***PMT:***	0

CHAPIS: ***PM10T:*** 0

1995 Toxic Data

Facility ID: 9868
Facility SIC Code: 3674
CO: 1
Air Basin: SF
District: BA
TS:
Health Risk Asmt:
Non-Cancer Chronic Haz Ind:
Non-Cancer Acute Haz Ind:
COID: ALA
DISN: BAY AREA AQMD
CHAPIS:
CERR Code:

---

117 | ***4 of 7*** | ***ENE*** | ***0.21 / 1,132.47*** | ***11.61 / 6*** | ***PANTRONIX CORPORATION 2710 LAKEVIEW COURT FREMONT CA 94538-0000*** | ***RCRA NON GEN***

EPA Handler ID: CAL000146078
Gen Status Universe: No Report
Contact Name: BOB ERICKSON
Contact Address: 2710 LAKEVIEW COURT , , FREMONT , CA, 94538 ,
Contact Phone No and Ext: 510-656-5898
Contact Email: BERICKSON@PANTRONIX.COM
Contact Country:
County Name: ALAMEDA
EPA Region: 09
Land Type:
Receive Date: 19970916
Location Latitude: 37.470316
Location Longitude: -121.931647

Violation/Evaluation Summary

Note: NO RECORDS: As of Apr 2023, there are no Compliance Monitoring and Enforcement (violation) records associated with this facility (EPA ID).

Handler Summary

Importer Activity: No
Mixed Waste Generator: No
Transporter Activity: No
Transfer Facility: No
Onsite Burner Exemption: No
Furnace Exemption: No
Underground Injection Activity: No
Commercial TSD: No
Used Oil Transporter: No
Used Oil Transfer Facility: No
Used Oil Processor: No
Used Oil Refiner: No
Used Oil Burner: No
Used Oil Market Burner: No
Used Oil Spec Marketer: No

Hazardous Waste Handler Details

Sequence No: 1
Receive Date: 19970916
Handler Name: PANTRONIX CORPORATION
Source Type: Implementer
Federal Waste Generator Code: N
Generator Code Description: Not a Generator, Verified

Map Key	Number of Records	Direction	Distance (mi/ft)	Elev/Diff (ft)	Site	DB

Owner/Operator Details

Owner/Operator Ind:	Current Operator	***Street No:***	
Type:	Other	***Street 1:***	2710 LAKEVIEW COURT
Name:	BOB ERICKSON	***Street 2:***	
Date Became Current:		***City:***	FREMONT
Date Ended Current:		***State:***	CA
Phone:	510-656-5898	***Country:***	
Source Type:	Implementer	***Zip Code:***	94538

Owner/Operator Ind:	Current Owner	***Street No:***	
Type:	Other	***Street 1:***	2710 LAKEVIEW COURT
Name:	STANLEY WANG	***Street 2:***	
Date Became Current:		***City:***	FREMONT
Date Ended Current:		***State:***	CA
Phone:	510-656-5898	***Country:***	
Source Type:	Implementer	***Zip Code:***	94538-0000

117	***5 of 7***	***ENE***	***0.21 / 1,132.47***	***11.61 / 6***	***VELO3D INC 2710 LAKEVIEW COURT FREMONT CA 94538***	***RCRA LQG***

EPA Handler ID:	CAR000325779
Gen Status Universe:	Large Quantity Generator
Contact Name:	BRANDON MCCRACKEN
Contact Address:	511 , DIVISION ST , , CAMPBELL , CA, 95008 , US
Contact Phone No and Ext:	408-406-3645
Contact Email:	BRANDON.MCCRACKEN@VELO3D.COM
Contact Country:	US
County Name:	ALAMEDA
EPA Region:	09
Land Type:	Private
Receive Date:	20210630
Location Latitude:	37.469684
Location Longitude:	-121.931112

Violation/Evaluation Summary

Note:	VIOLATION or UNDETERMINED: There are VIOLATION or UNDETERMINED details or records associated with this facility (EPA ID) in the Compliance Monitoring and Enforcement table dated Apr, 2023.

Violation Details

Found Violation:	Yes
Citation:	
Violation Short Description:	Generators - General
Violation Type:	262.A
Violation Determined Date:	20221021
Scheduled Compliance Date:	
Return to Compliance:	Documented
Actual Return to Compl:	20221027
Violation Responsible Agency:	State

Violation Details

Found Violation:	Yes
Citation:	
Violation Short Description:	Generators - Pre-transport
Violation Type:	262.C
Violation Determined Date:	20221021
Scheduled Compliance Date:	
Return to Compliance:	Documented

Actual Return to Compl: 20221215
Violation Responsible Agency: State

Evaluation Details

Evaluation Start Date: 20221215
Evaluation Type Description: COMPLIANCE EVALUATION INSPECTION ON-SITE
Violation Short Description:
Return to Compliance Date:
Evaluation Agency: State

Evaluation Start Date: 20221021
Evaluation Type Description: COMPLIANCE EVALUATION INSPECTION ON-SITE
Violation Short Description: Generators - General
Return to Compliance Date: 20221027
Evaluation Agency: State

Evaluation Start Date: 20221021
Evaluation Type Description: COMPLIANCE EVALUATION INSPECTION ON-SITE
Violation Short Description: Generators - Pre-transport
Return to Compliance Date: 20221215
Evaluation Agency: State

Handler Summary

Importer Activity: No
Mixed Waste Generator: No
Transporter Activity: No
Transfer Facility: No
Onsite Burner Exemption: No
Furnace Exemption: No
Underground Injection Activity: No
Commercial TSD: No
Used Oil Transporter: No
Used Oil Transfer Facility: No
Used Oil Processor: No
Used Oil Refiner: No
Used Oil Burner: No
Used Oil Market Burner: No
Used Oil Spec Marketer: No

Hazardous Waste Handler Details

Sequence No: 1
Receive Date: 20210630
Handler Name: VELO3D INC
Federal Waste Generator Code: 1
Generator Code Description: Large Quantity Generator
Source Type: Notification

Waste Code Details

Hazardous Waste Code: D007
Waste Code Description: CHROMIUM

Hazardous Waste Code: 134
Waste Code Description: Aqueous solution with <10% total organic residues

Hazardous Waste Code: 352
Waste Code Description: Other organic solids

Hazardous Waste Code: F003
Waste Code Description: THE FOLLOWING SPENT NONHALOGENATED SOLVENTS: XYLENE, ACETONE, ETHYL ACETATE, ETHYL BENZENE, ETHYL ETHER, METHYL ISOBUTYL KETONE, N-BUTYL ALCOHOL, CYCLOHEXANONE, AND

METHANOL; ALL SPENT SOLVENT MIXTURES/BLENDS CONTAINING, BEFORE USE, ONLY THE ABOVE SPENT NONHALOGENATED SOLVENTS; AND ALL SPENT SOLVENT MIXTURES/BLENDS CONTAINING, BEFORE USE, ONE OR MORE OF THE ABOVE NONHALOGENATED SOLVENTS, AND A TOTAL OF TEN PERCENT OR MORE (BY VOLUME) OF ONE OR MORE OF THOSE SOLVENTS LISTED IN F001, F002, F004, AND F005; AND STILL BOTTOMS FROM THE RECOVERY OF THESE SPENT SOLVENTS AND SPENT SOLVENT MIXTURES.

Hazardous Waste Code: 171
Waste Code Description: Metal sludge (see 121)

Hazardous Waste Code: D001
Waste Code Description: IGNITABLE WASTE

Owner/Operator Details

Owner/Operator Ind:	Current Owner	***Street No:***	90
Type:	Private	***Street 1:***	PARK AVENUE
Name:	COLFIN 2019-2D INDUSTRIAL OWNER C/O LINK LOGISTICS REAL ESTATE MANAGEMENT LLC	***Street 2:***	32ND FLOOR
Dt Became Current:		***City:***	NEW YORK
Dt Ended Current:		***State:***	NY
Phone:		***Country:***	US
Source Type:	Notification	***Zip Code:***	10016

Owner/Operator Ind:	Current Operator	***Street No:***	511
Type:	Private	***Street 1:***	DIVISION STREET
Name:	VELO3D INC	***Street 2:***	
Dt Became Current:		***City:***	CAMPBELL
Dt Ended Current:		***State:***	CA
Phone:	408-406-3645	***Country:***	US
Source Type:	Notification	***Zip Code:***	95008

---

117 | ***6 of 7*** | ***ENE*** | ***0.21 / 1,132.47*** | ***11.61 / 6*** | ***VELO3D INC***
FREMONT CA | ***PFAS IND***

Status:	Active	***Fac Fips Code:***	06001
Industry:	Metal Machinery Mfg	***Fac Indian Cntry Flg:***	N
Compliance Status:	No Violation Identified	***Fac Derived Huc:***	-
EPA Programs:	RCRA	***Fac Derived Wbd:***	-
Federal Facility:	No	***Fac Derived Cd113:***	-
Federal Agency:	-	***Fac Derived Cb2010:***	-
Fac Snc Flg:	N	***Fac Informal Count:***	0
AIR Flag:	N	***Last Informal Action:***	-
NPDES Flag:	N	***Formal Action Count:***	0
SDWIS Flag:	N	***Last Formal Action:***	-
RCRAFlag:	Y	***Fac Total Penalties:***	0
TRI Flag:	N	***Fac Penalty Count:***	-
GHG Flag:	N	***Date Last Penalty:***	-
TRI IDs:	-	***Last Penalty Amt:***	-
TRI Releases Trnsfrs:	-	***Fac Qtrs With Nc:***	1
TRI on Site Releases:	-	***Programs With Snc:***	0
TRI off Site Trnsfrs:	-	***Fac Percent Minority:***	82.743
TRI Reporter:	-	***Fac Pop Den:***	1824.18
Fac Imp Water Flg:	-	***Count:***	1
Fac Major Flag:	-	***Fac County:***	ALAMEDA
Fac Active Flag:	Y	***State Other :***	
Fac Inspection Count:	2	***Region:***	09
Date Last Inspection:	12/15/2022	***Latitude:***	37.469684
Days Last Inspection:	121	***Longitude:***	-121.931112
Fac Derived Tribes:	-		
AIR IDs:	-		
CAA Permit Types:	-		
CAA NAICS:	-		
CAA SICS:	-		
NPDES IDs:	-		

Map Key	Number of Records	Direction	Distance (mi/ft)	Elev/Diff (ft)	Site	DB

CWA Permit Types:	-
CWA NAICS:	-
CWA SICS:	-
RCRA IDs:	CAR000325779
RCRA Permit Types:	LQG
RCRA NAICS:	333249
SDWA IDs:	-
SDWA System Types:	-
SDWA Compliance Status:	-
SDWA Snc Flag:	N
Fac Collection Meth:	UNKNOWN
EJSCREEN Flag Us:	Y
EJSCREEN Report:	https://ejscreen.epa.gov/mapper/mobile/EJSCREEN_mobile.aspx?geometry=%7B%22x%22:-121.931112,%22y%22:37.469684,%22spatialReference%22:%7B%22wkid%22:4326%7D%7D&unit=9035&areatype=&areaid=&basemap=streets&distance=1
ECHO Facility Report:	https://echo.epa.gov/detailed-facility-report?fid=110071138329

117	7 of 7	ENE	0.21 / 1,132.47	11.61 / 6	**PANTRONIX CORPORATION** **FREMONT CA**	PFAS IND

Status:	Active	**Fac Fips Code:**	06001
Industry:	Electronics Industry	**Fac Indian Cntry Flg:**	N
Compliance Status:	No Violation Identified	**Fac Derived Huc:**	18050003
EPA Programs:	RCRA	**Fac Derived Wbd:**	180500041001
Federal Facility:	No	**Fac Derived Cd113:**	17
Federal Agency:	-	**Fac Derived Cb2010:**	060014415031180
Fac Snc Flg:	N	**Fac Informal Count:**	0
AIR Flag:	N	**Last Informal Action:**	-
NPDES Flag:	N	**Formal Action Count:**	0
SDWIS Flag:	N	**Last Formal Action:**	-
RCRAFlag:	Y	**Fac Total Penalties:**	0
TRI Flag:	N	**Fac Penalty Count:**	-
GHG Flag:	N	**Date Last Penalty:**	-
TRI IDs:	94538PNTRN2710L	**Last Penalty Amt:**	-
TRI Releases Trnsfrs:	-	**Fac Qtrs With Nc:**	0
TRI on Site Releases:	-	**Programs With Snc:**	0
TRI off Site Trnsfrs:	-	**Fac Percent Minority:**	82.661
TRI Reporter:	-	**Fac Pop Den:**	1847.36
Fac Imp Water Flg:	-	**Count:**	1
Fac Major Flag:	-	**Fac County:**	ALAMEDA
Fac Active Flag:	Y	**State Other :**	
Fac Inspection Count:	0	**Region:**	09
Date Last Inspection:	-	**Latitude:**	37.47048
Days Last Inspection:	-	**Longitude:**	-121.93136

Fac Derived Tribes:	-
AIR IDs:	-
CAA Permit Types:	-
CAA NAICS:	-
CAA SICS:	-
NPDES IDs:	-
CWA Permit Types:	-
CWA NAICS:	-
CWA SICS:	-
RCRA IDs:	CAL000146078
RCRA Permit Types:	Other
RCRA NAICS:	334413
SDWA IDs:	-
SDWA System Types:	-
SDWA Compliance Status:	-
SDWA Snc Flag:	N
Fac Collection Meth:	ADDRESS MATCHING-HOUSE NUMBER
EJSCREEN Flag Us:	Y
EJSCREEN Report:	https://ejscreen.epa.gov/mapper/mobile/EJSCREEN_mobile.aspx?geometry=%7B%22x%22:-121.93136,%22y%22:37.47048,%22spatialReference%22:%7B%22wkid%22:4326%7D%7D&unit=9035&areatype=&areaid=&basemap=streets&distance=1
ECHO Facility Report:	https://echo.epa.gov/detailed-facility-report?fid=110012701530

Map Key	Number of Records	Direction	Distance (mi/ft)	Elev/Diff (ft)	Site	DB
118	1 of 1	SSW	0.22 / 1,152.32	5.23 / 0	WSP TRUCKING INC. 1200 STATE ST SAN JOSE CA 95101	LUST

Global ID:	T0608501602	**Census Tract:**	6085504602
Status Date:	10/18/1995	**Match Key:**	T0608501602
Case Type:	LUST CLEANUP SITE	**County:**	SANTA CLARA
Oil Field:		**Latitude:**	37.4313527367886
Oil Field Operator:		**Longitude:**	-121.969163417816
Status:	COMPLETED - CASE CLOSED	**RWQCB Region:**	

LUST Cleanup Sites from GeoTracker Cleanup Sites Data Download - Facilities Detail

CUF Case:	NO
Lead Agency:	SANTA CLARA COUNTY LOP
Case Worker:	DEH
Local Agency:	SANTA CLARA COUNTY LOP
RB Case No:	
Local Case No:	
File Location:	All Files are on GeoTracker or in the Local Agency Database
Potential COC:	Diesel
Potential Media of Concern:	Other Groundwater (uses other than drinking water)
Begin Date:	1/1/1992
How Discovered:	
How Discovered Description:	
Stop Method:	
Stop Description:	
Calwater Watershed Name:	Santa Clara - Coyote Creek (205.30)
DWR GW Subbasin Name:	Santa Clara Valley - Santa Clara (2-009.02)
Disadvantaged Community:	
CalEnvScreen Score:	
Coordinate Source:	Google Map Move
Discharge Cause:	
Discharge Source:	
EPA Region:	9
Leak Reported Dt:	1992-01-01 00:00:00
Military DoD Site:	No
No Further Action Dt:	1995-10-18 00:00:00
Qty Rlsd Gallons:	
Facility Project Sub Type:	
Calenviroscreen 3 Score:	61-65%
Calenviroscreen 4 Score:	65-70%
Site History:	

LUST Cleanup Sites from GeoTracker Cleanup Sites Data Download - Regulatory Contacts

Contact Type:	Regional Board Caseworker
Contact Name:	Regional Water Board
Organization Name:	SAN FRANCISCO BAY RWQCB (REGION 2)
Address:	1515 CLAY ST SUITE 1400
City:	OAKLAND
Email:	
Phone No:	

Contact Type:	Local Agency Caseworker - Primary Caseworker
Contact Name:	DEH CASEWORKER
Organization Name:	SANTA CLARA COUNTY LOP
Address:	1555 Berger Drive, Suite 300
City:	SAN JOSE
Email:	smp@deh.sccgov.org
Phone No:	4089183400

LUST Cleanup Sites from GeoTracker Cleanup Sites Data Download - Status History

Status: Completed - Case Closed
Status Date: 10/18/1995

Status: Open - Case Begin Date
Status Date: 1/1/1992

LUST Sites from GeoTracker Search - Regulatory Profile

Site Facility Name: WSP TRUCKING INC.
Site Facility Type: LUST CLEANUP SITE
Cleanup Status: COMPLETED - CASE CLOSED
Address: 1200 STATE ST
City: SAN JOSE
Zip: 95101
County: SANTA CLARA
Report Link: https://geotracker.waterboards.ca.gov/profile_report?global_id=T0608501602
Cleanup Status Detail: COMPLETED - CASE CLOSED AS OF 10/18/1995
Project Status:
Cleanup History Link: https://geotracker.waterboards.ca.gov/profile_report_include?global_id=T0608501602&tabname=regulatoryhistory
Potential COC: DIESEL
Potential Media of Concern: OTHER GROUNDWATER (USES OTHER THAN DRINKING WATER)
File Location: ALL FILES ARE ON GEOTRACKER OR IN THE LOCAL AGENCY DATABASE
User Defined Beneficial Use:
Designated Beneficial Use: MUN, AGR, IND, PROC
DWR GW Sub Basin: Santa Clara Valley - Santa Clara (2-009.02)
Calwater Watershed Name: Santa Clara - Coyote Creek (205.30)
Post Closure Site Management:
Future Land Use:
Cleanup Oversight Agencies: SANTA CLARA COUNTY LOP (LEAD)
CASEWORKER: DEH CASEWORKER
SAN FRANCISCO BAY RWQCB (REGION 2)
CASEWORKER: Regional Water Board
SANTA CLARA VALLEY WATER DISTRICT - CASE #: 06S1W10D01f
CUF Claim No:
CUF Priority Assig:
CUF Amount Paid:
WDR Place Type:
WDR File No:
WDR Order No:
Project Oversight Agencies:
Facility Type:
Composting Method:
Grndwtr Monitoring Frequency:
Designated Beneficial Use Desc: Municipal and Domestic Supply, Agricultural Supply, Industrial Service Supply, Industrial Process Supply
Site History:

No site history available

LUST Sites from GeoTracker Search - Cleanup Status History

Status: Open - Case Begin Date
Date : 1/1/1992

Status: Completed - Case Closed
Date : 10/18/1995

Sites from GeoTracker Search - Regulatory Activities (as of May 25, 2023)

Action Type: Response Requested - Reports
Action: Preliminary Site Assessment Report
Action Date: 12/21/1998

Received Issue Date:
Doc Link:
Title Description Comments:

Preliminary Site Assessment Report

Action Type: Other Regulatory Actions
Action: Staff Letter - #32692
Action Date: 11/24/1998
Received Issue Date: 11/24/1998
Doc Link:
Title Description Comments:

Action Type: Other Regulatory Actions
Action: Closure/No Further Action Letter
Action Date: 10/18/1995
Received Issue Date: 10/18/1995
Doc Link: https://geotracker.waterboards.ca.gov/view_documents?global_id=T0608501602&enforcement_id=6145970&temptable=ENFORCEMENT
Title Description Comments:

Action Type: Response Requested - Other
Action: Other Report / Document
Action Date: 10/3/1995
Received Issue Date: 10/3/1995
Doc Link: https://geotracker.waterboards.ca.gov/view_documents_all?global_id=T0608501602&doc_id=5759587
Title Description Comments:

SCVWD Electronic Files

Action Type: Leak Action
Action: Leak Reported
Action Date: 1/1/1992
Received Issue Date:
Doc Link:
Title Description Comments:

Sites from GeoTracker Search - Documents (as of May 25, 2023)

Document Type: Site Documents ***Document Date:*** 10/3/1995
Type: OTHER REPORT / DOCUMENT ***Submitted:***
Submitted By: COUNTY OF SANTA CLARA STUDENT INTERN (REGULATOR)
Title: SCVWD ELECTRONIC FILES - REGULATOR RESPONSE
Title Link: https://geotracker.waterboards.ca.gov/view_documents?global_id=T0608501602&document_id=5759587

Document Type: Site Documents ***Document Date:*** 10/18/1995
Type: CLOSURE/NO FURTHER ACTION LETTER ***Submitted:***
Submitted By: COUNTY OF SANTA CLARA STUDENT INTERN (REGULATOR)
Title: CLOSURE/NO FURTHER ACTION LETTER
Title Link: https://geotracker.waterboards.ca.gov/view_documents?global_id=T0608501602&enforcement_id=6145970

119	1 of 3	NE	0.22 / 1,183.09	11.88 / 6	DEICO ELECTRONICS INC 2800 BAYVIEW DR FREMONT CA 94537	RCRA SQG

EPA Handler ID: CAD982520546
Gen Status Universe: Small Quantity Generator
Contact Name: ENVIRONMENTAL MANAGER
Contact Address: 2800 BAYVIEW DR , , FREMONT , CA, 94537 , US
Contact Phone No and Ext: 415-651-7800
Contact Email:
Contact Country: US
County Name: ALAMEDA

EPA Region: 09
Land Type:
Receive Date: 19890515
Location Latitude: 37.471278
Location Longitude: -121.934488

Violation/Evaluation Summary

Note: NO RECORDS: As of Apr 2023, there are no Compliance Monitoring and Enforcement (violation) records associated with this facility (EPA ID).

Handler Summary

Importer Activity: No
Mixed Waste Generator: No
Transporter Activity: No
Transfer Facility: No
Onsite Burner Exemption: No
Furnace Exemption: No
Underground Injection Activity: No
Commercial TSD: No
Used Oil Transporter: No
Used Oil Transfer Facility: No
Used Oil Processor: No
Used Oil Refiner: No
Used Oil Burner: No
Used Oil Market Burner: No
Used Oil Spec Marketer: No

Hazardous Waste Handler Details

Sequence No: 1
Receive Date: 19890515
Handler Name: DEICO ELECTRONICS INC
Federal Waste Generator Code: 2
Generator Code Description: Small Quantity Generator
Source Type: Notification

Owner/Operator Details

Owner/Operator Ind: Current Owner
Type: Private
Name: DEICO ELECTRONICS INC
Date Became Current:
Date Ended Current:
Phone: 415-555-1212
Source Type: Notification
Street No:
Street 1: NOT REQUIRED
Street 2:
City: NOT REQUIRED
State: ME
Country:
Zip Code: 99999

Owner/Operator Ind: Current Operator
Type: Private
Name: NOT REQUIRED
Date Became Current:
Date Ended Current:
Phone: 415-555-1212
Source Type: Notification
Street No:
Street 1: NOT REQUIRED
Street 2:
City: NOT REQUIRED
State: ME
Country:
Zip Code: 99999

---

119 | **2 of 3** | **NE** | **0.22 / 1,183.09** | **11.88 / 6** | **DEICO ELECTRONICS (FORMER)**
2800 BAYVIEW DRIVE
FREMONT CA | **CLEANUP SITES**

Global ID: SL0600110222
Status: COMPLETED - CASE CLOSED
Status Date: 3/31/1995
County: ALAMEDA
Latitude: 37.4711969
Longitude: -121.933397

Site Facility Type: CLEANUP PROGRAM SITE ***RWQCB Region:***
Data Source: Cleanup Program Sites from GeoTracker Search; Cleanup Sites from GeoTracker Cleanup Sites Data Download

Cleanup Sites from GeoTracker Cleanup Sites Data Download - Facilities Detail

RB Case No: 2223.09
Local Case No: 0393
Begin Date: 3/31/1995
Lead Agency: ALAMEDA COUNTY WATER DISTRICT
Local Agency: ALAMEDA COUNTY WATER DISTRICT
CUF Case: NO
CalEnvScreen Score:
EPA Region: 9
Qty Rlsd Gallons:
Potential COC:
How Discovered:
Stop Method:
Stop Description:
Case Worker: MAM
Military DoD Site: No
Leak Reported Dt:
No Further Action Dt: 1995-03-31 00:00:00
Potential Media of Concern:
How Discovered Description:
Calwater Watershed Name: Santa Clara - Fremont Bayside (205.20)
DWR GW Subbasin Name: Santa Clara Valley - Niles Cone (2-009.01)
Disadvantaged Community:
Coordinate Source: Google Geocode
Discharge Cause:
Discharge Source:
Facility Project Sub Type:
Calenviroscreen 3 Score: 51-55%
Calenviroscreen 4 Score: 40-45%
File Location:
Site History:

Cleanup Sites from GeoTracker Cleanup Sites Data Download - Status History

Status: Open - Case Begin Date
Status Date: 1995-03-31 00:00:00

Status: Completed - Case Closed
Status Date: 1995-03-31 00:00:00

Cleanup Sites from GeoTracker Cleanup Sites Data Download - Regulatory Contacts

Contact Type: Regional Board Caseworker
Contact Name: Regional Water Board
Organization Name: SAN FRANCISCO BAY RWQCB (REGION 2)
Address: 1515 CLAY ST SUITE 1400
City: OAKLAND
Email:
Phone No:

Contact Type: Local Agency Caseworker - Primary Caseworker
Contact Name: MICHELLE A. MYERS
Organization Name: ALAMEDA COUNTY WATER DISTRICT
Address: 43885 SOUTH GRIMMER BOULEVARD
City: FREMONT
Email: michelle.myers@acwd.com
Phone No:

Cleanup Program Sites from GeoTracker Search - Regulatory Profile

Project Status:
Cuf Claim No:
CUF Priority Assign:
CUF Amount Paid:
Composting Method:
Facility Type:
WDR Place Type:
WDR File No:
WDR Order No:
File Location:
User Defined Beneficial Use:
Designated Beneficial Use: MUN, AGR, IND, PROC
Designated Beneficl Use Desc: Municipal and Domestic Supply, Agricultural Supply, Industrial Service Supply, Industrial Process Supply
Project Oversight Agencies:
Report Link: https://geotracker.waterboards.ca.gov/profile_report?global_id=SL0600110222
Cleanup Status Detail: COMPLETED - CASE CLOSED AS OF 3/31/1995
Potential COC: NONE SPECIFIED
Potential Media of Concern: NONE SPECIFIED
Groundwater Monitoring Freq:
DWR GW Sub Basin: Santa Clara Valley - Niles Cone (2-009.01)
CalWater Watershed Name: Santa Clara - Fremont Bayside (205.20)
Post Closure Site Management:
Future Land Use:
Cleanup Oversight Agencies: ALAMEDA COUNTY WATER DISTRICT (LEAD) - CASE #: 0393
CASEWORKER: MICHELLE A. MYERS
SAN FRANCISCO BAY RWQCB (REGION 2) - CASE #: 2223.09
CASEWORKER: Regional Water Board
Cleanup History Link: https://geotracker.waterboards.ca.gov/profile_report_include?global_id=SL0600110222&tabname=regulatoryhistory
Site History:

No site history available

Sites from GeoTracker Search - Regulatory Activities (as of May 25, 2023)

Action Type: Response Requested - Other
Action: Other Report / Document
Action Date: 3/31/1995
Received Issue Date: 3/31/1995
Doc Link: https://geotracker.waterboards.ca.gov/view_documents_all?global_id=SL0600110222&doc_id=5806177
Title Description Comments:

Letter of Completion

Action Type: Other Regulatory Actions
Action: Technical Correspondence / Assistance / Other
Action Date: 2/17/1995
Received Issue Date: 2/17/1995
Doc Link: https://geotracker.waterboards.ca.gov/view_documents?global_id=SL0600110222&enforcement_id=6205118&temptable=ENFORCEMENT
Title Description Comments:

Recommendation for Case Closure

Action Type: Response Requested - Other
Action: Conceptual Site Model
Action Date: 2/8/1995
Received Issue Date: 2/8/1995
Doc Link: https://geotracker.waterboards.ca.gov/view_documents_all?global_id=SL0600110222&doc_id=5806171
Title Description Comments:

Proposal for Case Closure

Action Type: Response Requested - Other

Action: Other Report / Document
Action Date: 1/23/1995
Received Issue Date: 1/23/1995
Doc Link: https://geotracker.waterboards.ca.gov/view_documents_all?global_id=SL0600110222&doc_id=5806180
Title Description Comments:

Closure Letter from Fremont Fire Department

Action Type: Response Requested - Other
Action: Other Report / Document
Action Date: 1/23/1995
Received Issue Date: 1/23/1995
Doc Link:
Title Description Comments:

Closure Letter from Fremont Fire Department

Action Type: Response Requested - Other
Action: Other Report / Document
Action Date: 1/16/1995
Received Issue Date: 1/16/1995
Doc Link: https://geotracker.waterboards.ca.gov/view_documents_all?global_id=SL0600110222&doc_id=5806174
Title Description Comments:

Discussion of Case Closure

Action Type: Response Requested - Other
Action: Request for Closure
Action Date: 1/8/1994
Received Issue Date: 1/8/1994
Doc Link: https://geotracker.waterboards.ca.gov/view_documents_all?global_id=SL0600110222&doc_id=5806175
Title Description Comments:

Proposal for Case Closure Letter

Sites from GeoTracker Search - Documents (as of May 25, 2023)

Document Type: Site Documents ***Document Date:*** 2/17/1995
Type: TECHNICAL CORRESPONDENCE / ASSISTANCE / OTHER ***Submitted:***
Submitted By: STEPHANIE TAING (REGULATOR)
Title: RECOMMENDATION FOR CASE CLOSURE
Title Link: https://geotracker.waterboards.ca.gov/view_documents?global_id=SL0600110222&enforcement_id=6205118

Document Type: Site Documents ***Document Date:*** 1/16/1995
Type: OTHER REPORT / DOCUMENT ***Submitted:***
Submitted By: STEPHANIE TAING (REGULATOR)
Title: DISCUSSION OF CASE CLOSURE
Title Link: https://geotracker.waterboards.ca.gov/view_documents?global_id=SL0600110222&document_id=5806174

Document Type: Site Documents ***Document Date:*** 1/23/1995
Type: OTHER REPORT / DOCUMENT ***Submitted:***
Submitted By: STEPHANIE TAING (REGULATOR)
Title: CLOSURE LETTER FROM FREMONT FIRE DEPARTMENT - REGULATOR RESPONSE
Title Link: https://geotracker.waterboards.ca.gov/view_documents?global_id=SL0600110222&document_id=5806180

Document Type: Site Documents ***Document Date:*** 2/8/1995
Type: CONCEPTUAL SITE MODEL ***Submitted:***
Submitted By: STEPHANIE TAING (REGULATOR)
Title: PROPOSAL FOR CASE CLOSURE
Title Link: https://geotracker.waterboards.ca.gov/view_documents?global_id=SL0600110222&document_id=5806171

Document Type: Site Documents ***Document Date:*** 1/8/1994
Type: REQUEST FOR CLOSURE ***Submitted:***
Submitted By: STEPHANIE TAING (REGULATOR)

Map Key	Number of Records	Direction	Distance (mi/ft)	Elev/Diff (ft)	Site	DB

Title: PROPOSAL FOR CASE CLOSURE LETTER
Title Link: https://geotracker.waterboards.ca.gov/view_documents?global_id=SL0600110222&document_id=5806175

Document Type: Site Documents
Document Date: 3/31/1995
Type: OTHER REPORT / DOCUMENT
Submitted:
Submitted By: STEPHANIE TAING (REGULATOR)
Title: LETTER OF COMPLETION - REGULATOR RESPONSE
Title Link: https://geotracker.waterboards.ca.gov/view_documents?global_id=SL0600110222&document_id=5806177

Sites from GeoTracker Search - Cleanup Status History (as of May 25, 2023)

Status: Completed - Case Closed
Date: 3/31/1995

Status: Open - Case Begin Date
Date: 3/31/1995

119	3 of 3	NE	0.22 / 1,183.09	11.88 / 6	DEICO ELECTRONICS (FORMER) 2800 BAYVIEW DRIVE FREMONT CA	CONT ALAMEDA

Facility Type: CLEANUP PROGRAM SITE
Status: COMPLETED - CASE CLOSED
Site Code:
Site ID:
Record ID:
ID Type:
Substance:
County: ALAMEDA
Longitude:
Latitude:

Rel Desc:
Rel Type:
Rel T Desc:
Program:
Case Desc:
ID Date:

Site Details

Global ID: SL0600110222
Fac ID:
Desc:

Inv Party:
Inv P Type:

120	1 of 2	NE	0.13 / 681.73	9.52 / 4	RIGETTI QUANTUM COMPUTING 47430 SEABRIDGE DRIVE FREMONT CA 94538	RCRA LQG

EPA Handler ID: CAR000339986
Gen Status Universe: Large Quantity Generator
Contact Name: ALEX LAM
Contact Address: 47430 , SEABRIDGE DRIVE , , FREMONT , CA, 94538 , US
Contact Phone No and Ext: 510-898-1124
Contact Email: ALEX.LAM@RIGETTI.COM
Contact Country: US
County Name: ALAMEDA
EPA Region: 09
Land Type: Private
Receive Date: 20220620
Location Latitude: 37.477167
Location Longitude: -121.942222

Violation/Evaluation Summary

Note: NO RECORDS: As of Apr 2023, there are no Compliance Monitoring and Enforcement (violation) records associated with this facility (EPA ID).

Handler Summary

Importer Activity:	No
Mixed Waste Generator:	No
Transporter Activity:	No
Transfer Facility:	No
Onsite Burner Exemption:	No
Furnace Exemption:	No
Underground Injection Activity:	No
Commercial TSD:	No
Used Oil Transporter:	No
Used Oil Transfer Facility:	No
Used Oil Processor:	No
Used Oil Refiner:	No
Used Oil Burner:	No
Used Oil Market Burner:	No
Used Oil Spec Marketer:	No

Hazardous Waste Handler Details

Sequence No:	1
Receive Date:	20220620
Handler Name:	RIGETTI QUANTUM COMPUTING
Federal Waste Generator Code:	1
Generator Code Description:	Large Quantity Generator
Source Type:	Notification

Waste Code Details

Hazardous Waste Code:	134
Waste Code Description:	Aqueous solution with <10% total organic residues
Hazardous Waste Code:	551
Waste Code Description:	Laboratory waste chemicals
Hazardous Waste Code:	F003
Waste Code Description:	THE FOLLOWING SPENT NONHALOGENATED SOLVENTS: XYLENE, ACETONE, ETHYL ACETATE, ETHYL BENZENE, ETHYL ETHER, METHYL ISOBUTYL KETONE, N-BUTYL ALCOHOL, CYCLOHEXANONE, AND METHANOL; ALL SPENT SOLVENT MIXTURES/BLENDS CONTAINING, BEFORE USE, ONLY THE ABOVE SPENT NONHALOGENATED SOLVENTS; AND ALL SPENT SOLVENT MIXTURES/BLENDS CONTAINING, BEFORE USE, ONE OR MORE OF THE ABOVE NONHALOGENATED SOLVENTS, AND A TOTAL OF TEN PERCENT OR MORE (BY VOLUME) OF ONE OR MORE OF THOSE SOLVENTS LISTED IN F001, F002, F004, AND F005; AND STILL BOTTOMS FROM THE RECOVERY OF THESE SPENT SOLVENTS AND SPENT SOLVENT MIXTURES.
Hazardous Waste Code:	141
Waste Code Description:	Off-specification, aged, or surplus inorganics
Hazardous Waste Code:	352
Waste Code Description:	Other organic solids
Hazardous Waste Code:	D002
Waste Code Description:	CORROSIVE WASTE
Hazardous Waste Code:	791
Waste Code Description:	Liquids with pH < 2
Hazardous Waste Code:	D001
Waste Code Description:	IGNITABLE WASTE
Hazardous Waste Code:	122
Waste Code Description:	Alkaline solution without metals (pH > 12.5)
Hazardous Waste Code:	F002
Waste Code Description:	THE FOLLOWING SPENT HALOGENATED SOLVENTS: TETRACHLOROETHYLENE, METHYLENE CHLORIDE, TRICHLOROETHYLENE, 1,1,1-TRICHLOROETHANE, CHLOROBENZENE, 1,1,2-TRICHLORO-1,2,2-TRIFLUOROETHANE, ORTHO-DICHLOROBENZENE, TRICHLOROFLUOROMETHANE, AND 1,1,2, TRICHLOROETHANE; ALL SPENT SOLVENT MIXTURES/BLENDS CONTAINING, BEFORE USE, A TOTAL OF TEN PERCENT OR MORE (BY VOLUME) OF ONE OR MORE OF THE ABOVE HALOGENATED SOLVENTS OR

THOSE SOLVENTS LISTED IN F001, F004, AND F005; AND STILL BOTTOMS FROM THE RECOVERY OF THESE SPENT SOLVENTS AND SPENT SOLVENT MIXTURES.

Hazardous Waste Code: 212
Waste Code Description: Oxygenated solvents (acetone, butanol, ethyl acetate, etc.)

Hazardous Waste Code: 181
Waste Code Description: Other inorganic solid waste

Hazardous Waste Code: 331
Waste Code Description: Off-specification, aged, or surplus organics

Hazardous Waste Code: F005
Waste Code Description: THE FOLLOWING SPENT NONHALOGENATED SOLVENTS: TOLUENE, METHYL ETHYL KETONE, CARBON DISULFIDE, ISOBUTANOL, PYRIDINE, BENZENE, 2-ETHOXYETHANOL, AND 2-NITROPROPANE; ALL SPENT SOLVENT MIXTURES/BLENDS CONTAINING, BEFORE USE, A TOTAL OF TEN PERCENT OR MORE (BY VOLUME) OF ONE OR MORE OF THE ABOVE NONHALOGENATED SOLVENTS OR THOSE SOLVENTS LISTED IN F001, F002, OR F004; AND STILL BOTTOMS FROM THE RECOVERY OF THESE SPENT SOLVENTS AND SPENT SOLVENT MIXTURES.

Owner/Operator Details

Owner/Operator Ind:	Current Owner	***Street No:***	3353
Type:	Private	***Street 1:***	GATEWAY BLVD
Name:	PROLOGIS	***Street 2:***	
Dt Became Current:	20041001	***City:***	FREMONT
Dt Ended Current:		***State:***	CA
Phone:	510-656-1900	***Country:***	US
Source Type:	Notification	***Zip Code:***	94538

Owner/Operator Ind:	Current Operator	***Street No:***	47430
Type:	Private	***Street 1:***	SEAABRIDGE DRIVE
Name:	RIGETTI QUANTUM COMPUTING	***Street 2:***	
Dt Became Current:	20180601	***City:***	FREMONT
Dt Ended Current:		***State:***	CA
Phone:	510-898-1124	***Country:***	US
Source Type:	Notification	***Zip Code:***	94538

Map Key	Number of Records	Direction	Distance (mi/ft)	Elev/Diff (ft)	Site	DB
120	2 of 2	NE	0.13 / 681.73	9.52 / 4	RIGETTI QUANTUM COMPUTING 47430 SEABRIDGE DR FREMONT CA 94538	RCRA LQG

EPA Handler ID: CAL000424796
Gen Status Universe: Large Quantity Generator
Contact Name: ALEX LAM
Contact Address: 47430 , SEABRIDGE DR , , FREMONT , CA, 94538 , US
Contact Phone No and Ext: 510-898-1124
Contact Email: ALEX.LAM@RIGETTI.COM
Contact Country: US
County Name: ALAMEDA
EPA Region: 09
Land Type: Private
Receive Date: 20220207
Location Latitude: 37.477026
Location Longitude: -121.942181

Violation/Evaluation Summary

Note: NO RECORDS: As of Apr 2023, there are no Compliance Monitoring and Enforcement (violation) records associated with this facility (EPA ID).

Handler Summary

Importer Activity: No
Mixed Waste Generator: No

Transporter Activity:	No
Transfer Facility:	No
Onsite Burner Exemption:	No
Furnace Exemption:	No
Underground Injection Activity:	No
Commercial TSD:	No
Used Oil Transporter:	No
Used Oil Transfer Facility:	No
Used Oil Processor:	No
Used Oil Refiner:	No
Used Oil Burner:	No
Used Oil Market Burner:	No
Used Oil Spec Marketer:	No

Hazardous Waste Handler Details

Sequence No:	1
Receive Date:	20200207
Handler Name:	RIGETTI QUANTUM COMPUTING
Federal Waste Generator Code:	N
Generator Code Description:	Not a Generator, Verified
Source Type:	Implementer

Hazardous Waste Handler Details

Sequence No:	1
Receive Date:	20220207
Handler Name:	RIGETTI QUANTUM COMPUTING
Federal Waste Generator Code:	1
Generator Code Description:	Large Quantity Generator
Source Type:	Annual/Biennial Report update with Notification

Waste Code Details

Hazardous Waste Code:	791
Waste Code Description:	Liquids with pH < 2
Hazardous Waste Code:	181
Waste Code Description:	Other inorganic solid waste
Hazardous Waste Code:	F003
Waste Code Description:	THE FOLLOWING SPENT NONHALOGENATED SOLVENTS: XYLENE, ACETONE, ETHYL ACETATE, ETHYL BENZENE, ETHYL ETHER, METHYL ISOBUTYL KETONE, N-BUTYL ALCOHOL, CYCLOHEXANONE, AND METHANOL; ALL SPENT SOLVENT MIXTURES/BLENDS CONTAINING, BEFORE USE, ONLY THE ABOVE SPENT NONHALOGENATED SOLVENTS; AND ALL SPENT SOLVENT MIXTURES/BLENDS CONTAINING, BEFORE USE, ONE OR MORE OF THE ABOVE NONHALOGENATED SOLVENTS, AND A TOTAL OF TEN PERCENT OR MORE (BY VOLUME) OF ONE OR MORE OF THOSE SOLVENTS LISTED IN F001, F002, F004, AND F005; AND STILL BOTTOMS FROM THE RECOVERY OF THESE SPENT SOLVENTS AND SPENT SOLVENT MIXTURES.
Hazardous Waste Code:	141
Waste Code Description:	Off-specification, aged, or surplus inorganics
Hazardous Waste Code:	D002
Waste Code Description:	CORROSIVE WASTE
Hazardous Waste Code:	122
Waste Code Description:	Alkaline solution without metals (pH > 12.5)
Hazardous Waste Code:	331
Waste Code Description:	Off-specification, aged, or surplus organics
Hazardous Waste Code:	212
Waste Code Description:	Oxygenated solvents (acetone, butanol, ethyl acetate, etc.)
Hazardous Waste Code:	D001

Waste Code Description: IGNITABLE WASTE

Hazardous Waste Code: 551
Waste Code Description: Laboratory waste chemicals

Owner/Operator Details

Owner/Operator Ind:	Current Owner	**Street No:**	47430
Type:	Private	**Street 1:**	SEABRIDGE DR
Name:	RIGETTI QUANTUM COMPUTING	**Street 2:**	
Dt Became Current:	20170501	**City:**	FREMONT
Dt Ended Current:		**State:**	CA
Phone:	510-898-1124	**Country:**	US
Source Type:	Annual/Biennial Report update with Notification	**Zip Code:**	94538

Owner/Operator Ind:	Current Owner	**Street No:**	47430
Type:	Private	**Street 1:**	SEABRIDGE DR
Name:	RIGETTI QUANTUM COMPUTING	**Street 2:**	
Dt Became Current:		**City:**	FREMONT
Dt Ended Current:		**State:**	CA
Phone:	510-898-1124	**Country:**	US
Source Type:	Implementer	**Zip Code:**	94538

Owner/Operator Ind:	Current Operator	**Street No:**	47430
Type:	Private	**Street 1:**	SEABRIDGE DR
Name:	RIGETTI QUANTUM COMPUTING	**Street 2:**	
Dt Became Current:		**City:**	FREMONT
Dt Ended Current:		**State:**	CA
Phone:	510-898-1124	**Country:**	US
Source Type:	Implementer	**Zip Code:**	94538

Owner/Operator Ind:	Current Operator	**Street No:**	47430
Type:	Private	**Street 1:**	SEABRIDGE DR
Name:	RIGETTI QUANTUM COMPUTING	**Street 2:**	
Dt Became Current:	20170501	**City:**	FREMONT
Dt Ended Current:		**State:**	CA
Phone:	510-898-1124	**Country:**	US
Source Type:	Annual/Biennial Report update with Notification	**Zip Code:**	94538

Historical Handler Details

Receive Dt: 20200207
Generator Code Description: Not a Generator, Verified
Handler Name: RIGETTI QUANTUM COMPUTING

121	*1 of 2*	*NNE*	*0.02 / 130.31*	*9.89 / 4*	***MIRROR PLUS TECHNOLOGIES*** ***47354 FREMONT BLVD*** ***FREMONT CA 94538***	***EMISSIONS***

2003 Criteria Data

Facility ID:	15333	**CERR Code:**	
Facility SIC Code:	7379	**TOGT:**	.015
CO:	1	**ROGT:**	.01
Air Basin:	SF	**COT:**	.041
District:	BA	**NOXT:**	.189
COID:	ALA	**SOXT:**	.003
DISN:	BAY AREA AQMD	**PMT:**	.014
CHAPIS:		**PM10T:**	.01

2003 Toxic Data

Facility ID:	15333	**COID:**	ALA
Facility SIC Code:	7379	**DISN:**	BAY AREA AQMD
CO:	1	**CHAPIS:**	
Air Basin:	SF	**CERR Code:**	
District:	BA		
TS:			
Health Risk Asmt:			
Non-Cancer Chronic Haz Ind:			
Non-Cancer Acute Haz Ind:			

2004 Criteria Data

Facility ID:	15333	**CERR Code:**	
Facility SIC Code:	7379	**TOGT:**	.015
CO:	1	**ROGT:**	.0125505
Air Basin:	SF	**COT:**	.041
District:	BA	**NOXT:**	.189
COID:	ALA	**SOXT:**	.003
DISN:	BAY AREA AQMD	**PMT:**	.014
CHAPIS:		**PM10T:**	.013664

2004 Toxic Data

Facility ID:	15333	**COID:**	ALA
Facility SIC Code:	7379	**DISN:**	BAY AREA AQMD
CO:	1	**CHAPIS:**	
Air Basin:	SF	**CERR Code:**	
District:	BA		
TS:			
Health Risk Asmt:			
Non-Cancer Chronic Haz Ind:			
Non-Cancer Acute Haz Ind:			

2005 Criteria Data

Facility ID:	15333	**CERR Code:**	
Facility SIC Code:	7379	**TOGT:**	.015
CO:	1	**ROGT:**	.0125505
Air Basin:	SF	**COT:**	.041
District:	BA	**NOXT:**	.189
COID:	ALA	**SOXT:**	.003
DISN:	BAY AREA AQMD	**PMT:**	.014
CHAPIS:		**PM10T:**	.013664

2005 Toxic Data

Facility ID:	15333	**COID:**	ALA
Facility SIC Code:	7379	**DISN:**	BAY AREA AQMD
CO:	1	**CHAPIS:**	
Air Basin:	SF	**CERR Code:**	
District:	BA		
TS:			
Health Risk Asmt:			
Non-Cancer Chronic Haz Ind:			
Non-Cancer Acute Haz Ind:			

2006 Criteria Data

Facility ID:	15333	**CERR Code:**	
Facility SIC Code:	7379	**TOGT:**	0
CO:	1	**ROGT:**	0
Air Basin:	SF	**COT:**	.001
District:	BA	**NOXT:**	.002

COID:	ALA	**SOXT:**	0
DISN:	BAY AREA AQMD	**PMT:**	0
CHAPIS:		**PM10T:**	0

2006 Toxic Data

Facility ID:	15333	**COID:**	ALA
Facility SIC Code:	7379	**DISN:**	BAY AREA AQMD
CO:	1	**CHAPIS:**	
Air Basin:	SF	**CERR Code:**	
District:	BA		
TS:			
Health Risk Asmt:			
Non-Cancer Chronic Haz Ind:			
Non-Cancer Acute Haz Ind:			

2007 Criteria Data

Facility ID:	15333	**CERR Code:**	
Facility SIC Code:	7379	**TOGT:**	0
CO:	1	**ROGT:**	0
Air Basin:	SF	**COT:**	.001
District:	BA	**NOXT:**	.002
COID:	ALA	**SOXT:**	0
DISN:	BAY AREA AQMD	**PMT:**	0
CHAPIS:		**PM10T:**	0

2007 Toxic Data

Facility ID:	15333	**COID:**	ALA
Facility SIC Code:	7379	**DISN:**	BAY AREA AQMD
CO:	1	**CHAPIS:**	
Air Basin:	SF	**CERR Code:**	
District:	BA		
TS:			
Health Risk Asmt:			
Non-Cancer Chronic Haz Ind:			
Non-Cancer Acute Haz Ind:			

2008 Criteria Data

Facility ID:	15333	**CERR Code:**	
Facility SIC Code:	7379	**TOGT:**	0
CO:	1	**ROGT:**	0
Air Basin:	SF	**COT:**	.001
District:	BA	**NOXT:**	.002
COID:	ALA	**SOXT:**	0
DISN:	BAY AREA AQMD	**PMT:**	0
CHAPIS:		**PM10T:**	0

2008 Toxic Data

Facility ID:	15333	**COID:**	ALA
Facility SIC Code:	7379	**DISN:**	BAY AREA AQMD
CO:	1	**CHAPIS:**	
Air Basin:	SF	**CERR Code:**	
District:	BA		
TS:			
Health Risk Asmt:			
Non-Cancer Chronic Haz Ind:			
Non-Cancer Acute Haz Ind:			

2009 Criteria Data

Facility ID:	15333	***CERR Code:***	
Facility SIC Code:	7379	***TOGT:***	0
CO:	1	***ROGT:***	0
Air Basin:	SF	***COT:***	.001
District:	BA	***NOXT:***	.002
COID:	ALA	***SOXT:***	0
DISN:	BAY AREA AQMD	***PMT:***	0
CHAPIS:		***PM10T:***	0

2009 Toxic Data

Facility ID:	15333	***COID:***	ALA
Facility SIC Code:	7379	***DISN:***	BAY AREA AQMD
CO:	1	***CHAPIS:***	
Air Basin:	SF	***CERR Code:***	
District:	BA		
TS:			
Health Risk Asmt:			
Non-Cancer Chronic Haz Ind:			
Non-Cancer Acute Haz Ind:			

2010 Toxic Data

Facility ID:	15333	***COID:***	ALA
Facility SIC Code:	7379	***DISN:***	BAY AREA AQMD
CO:	1	***CHAPIS:***	
Air Basin:	SF	***CERR Code:***	
District:	BA		
TS:			
Health Risk Asmt:			
Non-Cancer Chronic Haz Ind:			
Non-Cancer Acute Haz Ind:			

2011 Criteria Data

Facility ID:	15333	***CERR Code:***	
Facility SIC Code:	7379	***TOGT:***	0
CO:	1	***ROGT:***	0
Air Basin:	SF	***COT:***	.001
District:	BA	***NOXT:***	.002
COID:	ALA	***SOXT:***	0
DISN:	BAY AREA AQMD	***PMT:***	0
CHAPIS:		***PM10T:***	0

2011 Toxic Data

Facility ID:	15333	***COID:***	ALA
Facility SIC Code:	7379	***DISN:***	BAY AREA AQMD
CO:	1	***CHAPIS:***	
Air Basin:	SF	***CERR Code:***	
District:	BA		
TS:			
Health Risk Asmt:			
Non-Cancer Chronic Haz Ind:			
Non-Cancer Acute Haz Ind:			

121	***2 of 2***	***NNE***	***0.02 / 130.31***	***9.89 / 4***	***SPINAL ELEMENTS 47354 FREMONT BOULEVARD FREMONT CA 94538***	***RCRA NON GEN***

EPA Handler ID: CAC003162556

Gen Status Universe:	No Report
Contact Name:	CHARLIE TORRES
Contact Address:	47354 FREMONT BOULEVARD , , FREMONT , CA, 94538 ,
Contact Phone No and Ext:	650-573-6977
Contact Email:	CTORRES@SPINALELEMENTS.COM
Contact Country:	
County Name:	ALAMEDA
EPA Region:	09
Land Type:	
Receive Date:	20220218
Location Latitude:	
Location Longitude:	

Violation/Evaluation Summary

Note:	NO RECORDS: As of Apr 2023, there are no Compliance Monitoring and Enforcement (violation) records associated with this facility (EPA ID).

Handler Summary

Importer Activity:	No
Mixed Waste Generator:	No
Transporter Activity:	No
Transfer Facility:	No
Onsite Burner Exemption:	No
Furnace Exemption:	No
Underground Injection Activity:	No
Commercial TSD:	No
Used Oil Transporter:	No
Used Oil Transfer Facility:	No
Used Oil Processor:	No
Used Oil Refiner:	No
Used Oil Burner:	No
Used Oil Market Burner:	No
Used Oil Spec Marketer:	No

Hazardous Waste Handler Details

Sequence No:	1
Receive Date:	20220218
Handler Name:	SPINAL ELEMENTS
Source Type:	Implementer
Federal Waste Generator Code:	N
Generator Code Description:	Not a Generator, Verified

Owner/Operator Details

Owner/Operator Ind:	Current Owner	***Street No:***	
Type:	Other	***Street 1:***	3115 MELROSE DRIVE
Name:	SCOTT SENKBEIL	***Street 2:***	SUITE 200
Date Became Current:		***City:***	CARLSBAD
Date Ended Current:		***State:***	CA
Phone:	760-607-1819	***Country:***	
Source Type:	Implementer	***Zip Code:***	92010

Owner/Operator Ind:	Current Operator	***Street No:***	
Type:	Other	***Street 1:***	47354 FREMONT BOULEVARD
Name:	CHARLIE TORRES	***Street 2:***	
Date Became Current:		***City:***	FREMONT
Date Ended Current:		***State:***	CA
Phone:	650-573-6977	***Country:***	
Source Type:	Implementer	***Zip Code:***	94538

Map Key	Number of Records	Direction	Distance (mi/ft)	Elev/Diff (ft)	Site	DB
122	1 of 1	NE	0.24 / 1,272.22	12.79 / 7	DIASONICS 47281 BAYSIDE PKWY FREMONT CA 94538	RCRA SQG

EPA Handler ID: CAD982489098
Gen Status Universe: Small Quantity Generator
Contact Name: ENVIRONMENTAL MANAGER
Contact Address: 47281 BAYSIDE PKWY , , FREMONT , CA, 94538 , US
Contact Phone No and Ext: 408-432-9000
Contact Email:
Contact Country: US
County Name: ALAMEDA
EPA Region: 09
Land Type: Other
Receive Date: 19900427
Location Latitude: 37.473648
Location Longitude: -121.935012

Violation/Evaluation Summary

Note: NO RECORDS: As of Apr 2023, there are no Compliance Monitoring and Enforcement (violation) records associated with this facility (EPA ID).

Handler Summary

Importer Activity: No
Mixed Waste Generator: No
Transporter Activity: No
Transfer Facility: No
Onsite Burner Exemption: No
Furnace Exemption: No
Underground Injection Activity: No
Commercial TSD: No
Used Oil Transporter: No
Used Oil Transfer Facility: No
Used Oil Processor: No
Used Oil Refiner: No
Used Oil Burner: No
Used Oil Market Burner: No
Used Oil Spec Marketer: No

Hazardous Waste Handler Details

Sequence No: 1
Receive Date: 19900427
Handler Name: DIASONICS
Federal Waste Generator Code: 2
Generator Code Description: Small Quantity Generator
Source Type: Notification

Owner/Operator Details

Owner/Operator Ind: Current Owner
Type: Private
Name: DIASONICS INC
Date Became Current:
Date Ended Current:
Phone: 415-555-1212
Source Type: Notification
Street No:
Street 1: NOT REQUIRED
Street 2:
City: NOT REQUIRED
State: ME
Country:
Zip Code: 99999

Owner/Operator Ind: Current Operator
Type: Private
Name: NOT REQUIRED
Date Became Current:
Street No:
Street 1: NOT REQUIRED
Street 2:
City: NOT REQUIRED

Map Key	Number of Records	Direction	Distance (mi/ft)	Elev/Diff (ft)	Site	DB

Date Ended Current: | **State:** ME
Phone: 415-555-1212 | **Country:**
Source Type: Notification | **Zip Code:** 99999

---

123 *1 of 1* | ***NNE*** | ***0.03 / 148.34*** | ***9.68 / 4*** | ***ASIX SYSTEMS CORP***
47338 FREMONT BLVD
FREMONT CA 94538 | ***EMISSIONS***

1987 Criteria Data

Facility ID:	3304	**CERR Code:**	
Facility SIC Code:	3825	**TOGT:**	.1
CO:	1	**ROGT:**	.04
Air Basin:	SF	**COT:**	
District:	BA	**NOXT:**	
COID:	ALA	**SOXT:**	
DISN:	BAY AREA AQMD	**PMT:**	
CHAPIS:		**PM10T:**	

1987 Toxic Data

Facility ID:	3304	**COID:**	ALA
Facility SIC Code:	3825	**DISN:**	BAY AREA AQMD
CO:	1	**CHAPIS:**	
Air Basin:	SF	**CERR Code:**	
District:	BA		
TS:			
Health Risk Asmt:			
Non-Cancer Chronic Haz Ind:			
Non-Cancer Acute Haz Ind:			

---

124 *1 of 2* | ***NE*** | ***0.25 / 1,312.89*** | ***12.78 / 7*** | ***ORYX TECHNOLOGY CORPORATION***
47341 BAYSIDE PKWY
FREMONT CA 94538 | ***RCRA SQG***

EPA Handler ID:	CAR000113332
Gen Status Universe:	Small Quantity Generator
Contact Name:	LAURENCE CARLSON
Contact Address:	47341 BAYSIDE PKWY , , FREMONT , CA, 94538 , US
Contact Phone No and Ext:	510-249-6321
Contact Email:	
Contact Country:	US
County Name:	ALAMEDA
EPA Region:	09
Land Type:	Private
Receive Date:	20020313
Location Latitude:	37.473414
Location Longitude:	-121.934765

Violation/Evaluation Summary

Note: NO RECORDS: As of Apr 2023, there are no Compliance Monitoring and Enforcement (violation) records associated with this facility (EPA ID).

Handler Summary

Importer Activity:	No
Mixed Waste Generator:	No
Transporter Activity:	No
Transfer Facility:	No
Onsite Burner Exemption:	No

Furnace Exemption:	No
Underground Injection Activity:	No
Commercial TSD:	No
Used Oil Transporter:	No
Used Oil Transfer Facility:	No
Used Oil Processor:	No
Used Oil Refiner:	No
Used Oil Burner:	No
Used Oil Market Burner:	No
Used Oil Spec Marketer:	No

Hazardous Waste Handler Details

Sequence No:	1
Receive Date:	20020313
Handler Name:	ORYX TECHNOLOGY CORPORATION
Federal Waste Generator Code:	2
Generator Code Description:	Small Quantity Generator
Source Type:	Notification

Waste Code Details

Hazardous Waste Code:	D002
Waste Code Description:	CORROSIVE WASTE
Hazardous Waste Code:	D001
Waste Code Description:	IGNITABLE WASTE
Hazardous Waste Code:	D003
Waste Code Description:	REACTIVE WASTE

Owner/Operator Details

Owner/Operator Ind:	Current Owner	***Street No:***	
Type:	Private	***Street 1:***	1285 OAKMEAD PKWY
Name:	RENCO INVESTMENT CO	***Street 2:***	
Date Became Current:		***City:***	SUNNYVALE
Date Ended Current:		***State:***	CA
Phone:	408-730-5500	***Country:***	
Source Type:	Notification	***Zip Code:***	94086

124	***2 of 2***	***NE***	***0.25 / 1,312.89***	***12.78 / 7***	***ORYX INSTRUMENTS 47341 BAYSIDE PKWY FREMONT CA 94538***	***RCRA SQG***

EPA Handler ID:	CAP000051664
Gen Status Universe:	Small Quantity Generator
Contact Name:	JAMES INTRATER
Contact Address:	47341 BAYSIDE PKWY , , FREMONT , CA, 94538 , US
Contact Phone No and Ext:	510-249-6304
Contact Email:	
Contact Country:	US
County Name:	ALAMEDA
EPA Region:	09
Land Type:	Private
Receive Date:	19990423
Location Latitude:	37.473414
Location Longitude:	-121.934765

Violation/Evaluation Summary

Note:	NO RECORDS: As of Apr 2023, there are no Compliance Monitoring and Enforcement (violation) records associated with this facility (EPA ID).

Handler Summary

Importer Activity:	No
Mixed Waste Generator:	No
Transporter Activity:	No
Transfer Facility:	No
Onsite Burner Exemption:	No
Furnace Exemption:	No
Underground Injection Activity:	No
Commercial TSD:	No
Used Oil Transporter:	No
Used Oil Transfer Facility:	No
Used Oil Processor:	No
Used Oil Refiner:	No
Used Oil Burner:	No
Used Oil Market Burner:	No
Used Oil Spec Marketer:	No

Hazardous Waste Handler Details

Sequence No:	1
Receive Date:	19990423
Handler Name:	ORYX INSTRUMENTS
Federal Waste Generator Code:	2
Generator Code Description:	Small Quantity Generator
Source Type:	Notification

Owner/Operator Details

Owner/Operator Ind:	Current Owner	***Street No:***	
Type:	Private	***Street 1:***	47341 BAYSIDE PKWY
Name:	ORYX INSTRUMENTS CORP	***Street 2:***	
Date Became Current:		***City:***	FREMONT
Date Ended Current:		***State:***	CA
Phone:	510-249-1144	***Country:***	
Source Type:	Notification	***Zip Code:***	94538

Map Key	Number of Records	Direction	Distance (mi/ft)	Elev/Diff (ft)	Site	DB
125	1 of 1	ENE	0.18 / 933.78	12.08 / 7	Alpha Energy Management 48273 Lakeview Blvd Fremont CA 94538	ALT FUELS

ID:	96775	***CNG Dispenser No:***	
Fuel Type Code:	ELEC: Electric	***CNG Site Renew Src:***	
Station Phone:	510-550-7161	***CNG Tot Compr Cap:***	
Expected Date:		***CNG Storage Cap:***	
BD Blends:		***CNG Fill Type Code:***	
NG PSI:		***CNG PSI:***	
Federal Agency ID:		***CNG Vehicle Class:***	
Open Date:	2018-04-02	***LNG Site Renew Src:***	
Hydrogen is Retail:		***LNG Vehicle Class:***	
Federal Agency:		***LPG Nozzle Types:***	
Facility Type:	OFFICE_BLDG	***Hydrogen Pressures:***	
Dt Last Confirmed:	2022-08-10	***Hydrogen Standards:***	
Updated at:	2023-02-14 15:54:11 UTC	***Latitude:***	37.466791
Access Code:	public	***Longitude:***	-121.929602
Access Detail Code:	CREDIT_CARD_ALWAYS		
Groups with Access Code:	Public - Credit card at all times		
Groups with Access Code Fr:	Public - Carte de crédit en tout temps		
Fed Agency Name:			
Hydrogen Status Link:			
E85 Other Ethanol Blends:			
NPS Unit Name:			
Cards Accepted:	A Debit M V		
CNG Statn Sells Renewable Na:			

Map Key	Number of Records	Direction	Distance (mi/ft)	Elev/Diff (ft)	Site	DB

LNG Statn Sells Renewable Na:
Maximum Vehicle Class: LD
RD Blended With Biodiesel:
RD Blends:
RD Blends French:
RD Maximum Biodiesel Level:
Status: Open: The station is open.
Owner Type Desc: Privately owned
E85 Blender Pump Desc:
NG Fill Type Desc:
NG Vehicle Class Desc:
Geocode Status Desc: Address level accuracy.
Group with Access Desc: Publicly available, but only accepts credit cards as payment. The station may also accept fleet cards or station-specific fueling cards. See "Cards Accepted" field for more details.
LPG Primary Desc:
Intersection Directions:
Access Days Time: 8am-6pm M-F
Restricted Access: false

126	*1 of 1*	*NNE*	*0.07 / 368.39*	*9.59 / 4*	***Agiliti*** ***3811 SPINNAKER CT*** ***FREMONT CA 94538***	***CERS HAZ***

Site ID: 164822
Latitude: 37.476935
Longitude: -121.943749

Regulated Programs

EI ID: 10489639 ***EI Description:*** Chemical Storage Facilities

Violations

Violation Date: 11/09/2022 ***Violation Source:*** CERS
Violation Program: HMRRP ***Violation Division:*** Fremont City Fire Department
Citation: HSC 6.95 25508(a)(3 - California Health and Safety Code, Chapter 6.95, Section(s) 25508(a)(3
Violation Notes:

Returned to compliance on 11/22/2022. Update the business name and any if applicable, any contact info that has changed.

Violation Description:

Failure to report program data electronically.

Evaluations

Eval Date: 11/09/2022
Violations Found: Yes
Eval General Type: Compliance Evaluation Inspection
Eval Type: Routine done by local agency
Eval Division: Fremont City Fire Department
Eval Program: HMRRP
Eval Source: CERS
Eval Notes:

Routine inspection completed. One violation regarding facility information noted.; Note: data in [EVAL Notes] field for some records is truncated from the source.

Eval Date: 11/22/2022
Violations Found: No
Eval General Type: Other/Unknown
Eval Type: Other, not routine, done by local agency

Eval Division: Fremont City Fire Department
Eval Program: HMRRP
Eval Source: CERS
Eval Notes:

Updates in HMBP accepted on this day.; Note: data in [EVAL Notes] field for some records is truncated from the source.

Eval Date: 07/28/2017
Violations Found: No
Eval General Type: Compliance Evaluation Inspection
Eval Type: Routine done by local agency
Eval Division: Fremont City Fire Department
Eval Program: HMRRP
Eval Source: CERS
Eval Notes:

Affiliations

Affil Type Desc: Environmental Contact
Entity Name: Armand Jose
Entity Title:
Address: 3811 Spinnaker Ct
City: Fremont
State: CA
Country:
Zip Code: 94538
Phone:

Affil Type Desc: Identification Signer
Entity Name: Armand Jose
Entity Title: District Operations Manager
Address:
City:
State:
Country:
Zip Code:
Phone:

Affil Type Desc: Parent Corporation
Entity Name: Agiliti
Entity Title:
Address:
City:
State:
Country:
Zip Code:
Phone:

Affil Type Desc: Legal Owner
Entity Name: Agiliti
Entity Title:
Address: 11095 Viking Drive Suite 300
City: Eden Prairie
State: MN
Country: United States
Zip Code: 55344
Phone: (800) 847-7368

Affil Type Desc: Document Preparer
Entity Name: Armand Jose
Entity Title:
Address:
City:
State:
Country:
Zip Code:

Phone:

Affil Type Desc: Facility Mailing Address
Entity Name: Mailing Address
Entity Title:
Address: 3811 Spinnaker Ct
City: Fremont
State: CA
Country:
Zip Code: 94538
Phone:

Affil Type Desc: Property Owner
Entity Name: Prologis
Entity Title:
Address: 3353 Gateway Blvd
City: Fremont
State: CA
Country: United States
Zip Code: 94538
Phone: (510) 661-4036

Affil Type Desc: CUPA District
Entity Name: Fremont City Fire Department
Entity Title:
Address: P.O. Box 5006
City: Fremont
State: CA
Country:
Zip Code: 94537-5006
Phone: (510) 494-4279

Affil Type Desc: Operator
Entity Name: Agiliti
Entity Title:
Address:
City:
State:
Country:
Zip Code:
Phone: (510) 279-3042

Coordinates

Env Int Type Code: HMBP
Program ID: 10489639
Latitude: 37.477080
Longitude: -121.943350
Coord Name:
Ref Point Type Desc: Center of a facility or station.

---

127 | 1 of 5 | NE | 0.24 / 1,273.03 | 12.15 / 7 | **MATTSON TECHNOLOGY, INC.**
47131 BAYSIDE PARKWAY
FREMONT CA 94538 | ENVIROSTOR

Estor/EPA ID: 71003157
Site Code:
Nat Priority List: NO
APN: NONE SPECIFIED
Census Tract: 6001441503
Site Type: TIERED PERMIT
Address Description: 47131 BAYSIDE PARKWAY
Office: CLEANUP BERKELEY
Special Program:
Funding:
Cleanup Status: INACTIVE - NEEDS EVALUATION AS OF
Cleanup Oversight Agencies: NONE SPECIFIED
School District:
Past Use that Caused Contam: NONE SPECIFIED
Potential Media Affected: NONE SPECIFIED
Assembly District: 24
Senate District: 10
Permit Renewal Lead:
Public Partici Spclst:
Project Manager:
County: ALAMEDA
Latitude: 37.4750379
Longitude: -121.9375897
Acres: NONE SPECIFIED
Supervisor:

Potential Contamin of Concern:

NONE SPECIFIED

Site History:

Status: INACTIVE - NEEDS EVALUATION
Program Type: TIERED PERMIT
CalEnviroScreen Score: 40-45%
Summary Link: https://www.envirostor.dtsc.ca.gov/public/profile_report?global_id=71003157

127	2 of 5	NE	0.24 / 1,273.03	12.15 / 7	**MATTSON TECHNOLOGY** **47131 BAYSIDE PARKWAY** **FREMONT CA 94538**	RCRA LQG

EPA Handler ID: CAD983636697
Gen Status Universe: Large Quantity Generator
Contact Name: JAMES OSWALT
Contact Address: 47131 , BAYSIDE PARKWAY , , FREMONT , CA, 94538 , US
Contact Phone No and Ext: 510-492-6213
Contact Email: JAMES.OSWALT@MATTSON.COM
Contact Country: US
County Name: ALAMEDA
EPA Region: 09
Land Type: Private
Receive Date: 20160204
Location Latitude: 37.476715
Location Longitude: -121.938265

Violation/Evaluation Summary

Note: NO RECORDS: As of Apr 2023, there are no Compliance Monitoring and Enforcement (violation) records associated with this facility (EPA ID).

Handler Summary

Importer Activity: No
Mixed Waste Generator: No
Transporter Activity: No
Transfer Facility: No
Onsite Burner Exemption: No
Furnace Exemption: No
Underground Injection Activity: No
Commercial TSD: No
Used Oil Transporter: No
Used Oil Transfer Facility: No
Used Oil Processor: No
Used Oil Refiner: No
Used Oil Burner: No
Used Oil Market Burner: No
Used Oil Spec Marketer: No

Hazardous Waste Handler Details

Sequence No: 1
Receive Date: 20040217
Handler Name: LAM RESEARCH CORPORATION
Federal Waste Generator Code: 2
Generator Code Description: Small Quantity Generator
Source Type: Implementer

Hazardous Waste Handler Details

Sequence No: 2
Receive Date: 19971023
Handler Name: MATTSON TECHNOLOGY INC
Federal Waste Generator Code: 1
Generator Code Description: Large Quantity Generator
Source Type: Notification

Waste Code Details

Hazardous Waste Code: F003
Waste Code Description: THE FOLLOWING SPENT NONHALOGENATED SOLVENTS: XYLENE, ACETONE, ETHYL ACETATE, ETHYL BENZENE, ETHYL ETHER, METHYL ISOBUTYL KETONE, N-BUTYL ALCOHOL, CYCLOHEXANONE, AND METHANOL; ALL SPENT SOLVENT MIXTURES/BLENDS CONTAINING, BEFORE USE, ONLY THE ABOVE SPENT NONHALOGENATED SOLVENTS; AND ALL SPENT SOLVENT MIXTURES/BLENDS CONTAINING, BEFORE USE, ONE OR MORE OF THE ABOVE NONHALOGENATED SOLVENTS, AND A TOTAL OF TEN PERCENT OR MORE (BY VOLUME) OF ONE OR MORE OF THOSE SOLVENTS LISTED IN F001, F002, F004, AND F005; AND STILL BOTTOMS FROM THE RECOVERY OF THESE SPENT SOLVENTS AND SPENT SOLVENT MIXTURES.

Hazardous Waste Code: D001
Waste Code Description: IGNITABLE WASTE

Hazardous Waste Code: D002
Waste Code Description: CORROSIVE WASTE

Hazardous Waste Handler Details

Sequence No: 1
Receive Date: 20001012
Handler Name: LAM RESEARCH (CA-10)
Federal Waste Generator Code: 1
Generator Code Description: Large Quantity Generator
Source Type: Annual/Biennial Report

Hazardous Waste Handler Details

Sequence No: 3
Receive Date: 20030612
Handler Name: MATTSON TECHNOLOGY INC
Federal Waste Generator Code: 1
Generator Code Description: Large Quantity Generator
Source Type: Notification

Waste Code Details

Hazardous Waste Code: D001
Waste Code Description: IGNITABLE WASTE

Hazardous Waste Code: D002
Waste Code Description: CORROSIVE WASTE

Hazardous Waste Code: F003
Waste Code Description: THE FOLLOWING SPENT NONHALOGENATED SOLVENTS: XYLENE, ACETONE, ETHYL ACETATE, ETHYL BENZENE, ETHYL ETHER, METHYL ISOBUTYL KETONE, N-BUTYL ALCOHOL, CYCLOHEXANONE, AND METHANOL; ALL SPENT SOLVENT MIXTURES/BLENDS CONTAINING, BEFORE USE, ONLY THE ABOVE SPENT NONHALOGENATED SOLVENTS; AND ALL SPENT SOLVENT MIXTURES/BLENDS CONTAINING, BEFORE USE, ONE OR MORE OF THE ABOVE NONHALOGENATED SOLVENTS, AND A TOTAL OF TEN PERCENT OR MORE (BY VOLUME) OF ONE OR MORE OF THOSE SOLVENTS LISTED IN F001, F002, F004, AND F005; AND STILL BOTTOMS FROM THE RECOVERY OF THESE SPENT SOLVENTS AND SPENT SOLVENT MIXTURES.

Hazardous Waste Handler Details

Sequence No: 1

Receive Date: 19960514
Handler Name: LAM RESEARCH CA10
Federal Waste Generator Code: N
Generator Code Description: Not a Generator, Verified
Source Type: Notification

Hazardous Waste Handler Details

Sequence No: 1
Receive Date: 20160204
Handler Name: MATTSON TECHNOLOGY
Federal Waste Generator Code: 1
Generator Code Description: Large Quantity Generator
Source Type: Annual/Biennial Report update with Notification

Waste Code Details

Hazardous Waste Code: D002
Waste Code Description: CORROSIVE WASTE

Hazardous Waste Code: 511
Waste Code Description: Empty pesticide containers 30 gallons or more

Hazardous Waste Code: 791
Waste Code Description: Liquids with pH < 2

Hazardous Waste Code: 751
Waste Code Description: Solids or sludge with halogenated organic comp. > 1000 mg/kg

Hazardous Waste Code: 551
Waste Code Description: Laboratory waste chemicals

Hazardous Waste Code: F003
Waste Code Description: THE FOLLOWING SPENT NONHALOGENATED SOLVENTS: XYLENE, ACETONE, ETHYL ACETATE, ETHYL BENZENE, ETHYL ETHER, METHYL ISOBUTYL KETONE, N-BUTYL ALCOHOL, CYCLOHEXANONE, AND METHANOL; ALL SPENT SOLVENT MIXTURES/BLENDS CONTAINING, BEFORE USE, ONLY THE ABOVE SPENT NONHALOGENATED SOLVENTS; AND ALL SPENT SOLVENT MIXTURES/BLENDS CONTAINING, BEFORE USE, ONE OR MORE OF THE ABOVE NONHALOGENATED SOLVENTS, AND A TOTAL OF TEN PERCENT OR MORE (BY VOLUME) OF ONE OR MORE OF THOSE SOLVENTS LISTED IN F001, F002, F004, AND F005; AND STILL BOTTOMS FROM THE RECOVERY OF THESE SPENT SOLVENTS AND SPENT SOLVENT MIXTURES.

Hazardous Waste Code: 792
Waste Code Description: Liquids with pH < 2 with metals

Hazardous Waste Handler Details

Sequence No: 2
Receive Date: 20040217
Handler Name: LAM RESEARCH CORPORATION
Federal Waste Generator Code: 1
Generator Code Description: Large Quantity Generator
Source Type: Annual/Biennial Report

Waste Code Details

Hazardous Waste Code: D001
Waste Code Description: IGNITABLE WASTE

Hazardous Waste Code: U223
Waste Code Description: BENZENE, 1,3-DIISOCYANATOMETHYL- (R,T) (OR) TOLUENE DIISOCYANATE (R,T)

Hazardous Waste Code: D002
Waste Code Description: CORROSIVE WASTE

Hazardous Waste Code: D035
Waste Code Description: METHYL ETHYL KETONE

Owner/Operator Details

Owner/Operator Ind: Current Operator
Type: Private
Name: MATTSON TECHNOLOGY
Dt Became Current: 19880101
Dt Ended Current:
Phone:
Source Type: Annual/Biennial Report update with Notification
Street No:
Street 1:
Street 2:
City:
State:
Country:
Zip Code:

Owner/Operator Ind: Current Owner
Type: Private
Name: MATTSON TECHNOLOGY
Dt Became Current: 19880101
Dt Ended Current:
Phone: 510-492-6213
Source Type: Annual/Biennial Report update with Notification
Street No: 47131
Street 1: BAYSIDE PARKWAY
Street 2:
City: FREMONT
State: CA
Country: US
Zip Code: 94538

Owner/Operator Ind: Current Owner
Type: Private
Name: RENCO PROPERTIES C/O G.S MANAGEMENT
Dt Became Current: 19890101
Dt Ended Current:
Phone:
Source Type: Annual/Biennial Report
Street No:
Street 1: 4650 CUSHING PARKWAY
Street 2:
City: FREMONT
State: CA
Country: US
Zip Code: 94538

Owner/Operator Ind: Current Owner
Type: Private
Name: LAM RESEARCH
Dt Became Current:
Dt Ended Current:
Phone: 510-659-0200
Source Type: Notification
Street No:
Street 1: 4650 CUSHING PKWY
Street 2:
City: FREMONT
State: CA
Country:
Zip Code: 94538

Owner/Operator Ind: Current Operator
Type: Private
Name: MATTSON TECHNOLOGY INC
Dt Became Current: 20030801
Dt Ended Current:
Phone:
Source Type: Notification
Street No:
Street 1:
Street 2:
City:
State:
Country:
Zip Code:

Owner/Operator Ind: Current Owner
Type: Private
Name: MATSON TECHNOLOGY INC
Dt Became Current: 20030801
Dt Ended Current:
Phone:
Source Type: Notification
Street No:
Street 1:
Street 2:
City:
State:
Country:
Zip Code:

Owner/Operator Ind: Current Operator
Type: Private
Name: LAM RESEARCH CORPORATION
Dt Became Current: 19950201
Dt Ended Current:
Phone:
Source Type: Implementer
Street No:
Street 1:
Street 2:
City:
State:
Country: US
Zip Code:

Owner/Operator Ind: Current Owner
Type: Private
Name: RENCO PROPERTIES C/O G.S MANAGEMENT
Dt Became Current: 19890101
Street No:
Street 1: 4650 CUSHING PARKWAY
Street 2:
City: FREMONT

Dt Ended Current:		**State:**	CA
Phone:		**Country:**	US
Source Type:	Implementer	**Zip Code:**	94538
Owner/Operator Ind:	Current Operator	**Street No:**	
Type:	Private	**Street 1:**	
Name:	LAM RESEARCH CORPORATION	**Street 2:**	
Dt Became Current:	19950201	**City:**	
Dt Ended Current:		**State:**	
Phone:		**Country:**	US
Source Type:	Annual/Biennial Report	**Zip Code:**	

Historical Handler Details

Receive Dt:	20001012
Generator Code Description:	Large Quantity Generator
Handler Name:	LAM RESEARCH (CA-10)
Receive Dt:	20040217
Generator Code Description:	Large Quantity Generator
Handler Name:	LAM RESEARCH CORPORATION
Receive Dt:	20040217
Generator Code Description:	Small Quantity Generator
Handler Name:	LAM RESEARCH CORPORATION
Receive Dt:	20030612
Generator Code Description:	Large Quantity Generator
Handler Name:	MATTSON TECHNOLOGY INC
Receive Dt:	19971023
Generator Code Description:	Large Quantity Generator
Handler Name:	MATTSON TECHNOLOGY INC
Receive Dt:	19960514
Generator Code Description:	Not a Generator, Verified
Handler Name:	LAM RESEARCH CA10

Map Key	Number of Records	Direction	Distance (mi/ft)	Elev/Diff (ft)	Site	DB
127	3 of 5	NE	0.24 / 1,273.03	12.15 / 7	MATTSON TECHNOLOGY 47131 BAYSIDE PARKWAY FREMONT CA 94538	RCRA TSD

EPA Handler ID:	CAD983636697
Gen Status Universe:	Large Quantity Generator
Contact Name:	JAMES OSWALT
Contact Address:	47131 , BAYSIDE PARKWAY , , FREMONT , CA, 94538 , US
Contact Phone No and Ext:	510-492-6213
Contact Email:	JAMES.OSWALT@MATTSON.COM
Contact Country:	US
Land Type:	Private
County Name:	ALAMEDA
EPA Region:	09
Receive Date:	20160204
Location Latitude:	37.476715
Location Longitude:	-121.938265

Violation/Evaluation Summary

Note:	NO RECORDS: As of Apr 2023, there are no Compliance Monitoring and Enforcement (violation) records associated with this facility (EPA ID).

Handler Summary

Importer Activity:	No
Mixed Waste Generator:	No

Transporter Activity:	No
Transfer Facility:	No
Onsite Burner Exemption:	No
Smelting, Melting and Refining:	No
Underground Injection Control:	No
Commercial TSD:	No
Used Oil Transporter:	No
Used Oil Transfer Facility:	No
Used Oil Processor:	No
Used Oil Refiner:	No
Used Oil Burner:	No
Used Oil Market Burner:	No
Used Oil Spec Marketer:	No

Hazardous Waste Handler Details

Sequence No:	1
Receive Date:	20160204
Handler Name:	MATTSON TECHNOLOGY
Federal Waste Generator Code:	1
Generator Code Description:	Large Quantity Generator
Source Type:	Annual/Biennial Report update with Notification

Waste Code Details

Hazardous Waste Code:	551
Waste Code Description:	Laboratory waste chemicals
Hazardous Waste Code:	792
Waste Code Description:	Liquids with pH < 2 with metals
Hazardous Waste Code:	511
Waste Code Description:	Empty pesticide containers 30 gallons or more
Hazardous Waste Code:	751
Waste Code Description:	Solids or sludge with halogenated organic comp. > 1000 mg/kg
Hazardous Waste Code:	791
Waste Code Description:	Liquids with pH < 2
Hazardous Waste Code:	F003
Waste Code Description:	THE FOLLOWING SPENT NONHALOGENATED SOLVENTS: XYLENE, ACETONE, ETHYL ACETATE, ETHYL BENZENE, ETHYL ETHER, METHYL ISOBUTYL KETONE, N-BUTYL ALCOHOL, CYCLOHEXANONE, AND METHANOL; ALL SPENT SOLVENT MIXTURES/BLENDS CONTAINING, BEFORE USE, ONLY THE ABOVE SPENT NONHALOGENATED SOLVENTS; AND ALL SPENT SOLVENT MIXTURES/BLENDS CONTAINING, BEFORE USE, ONE OR MORE OF THE ABOVE NONHALOGENATED SOLVENTS, AND A TOTAL OF TEN PERCENT OR MORE (BY VOLUME) OF ONE OR MORE OF THOSE SOLVENTS LISTED IN F001, F002, F004, AND F005; AND STILL BOTTOMS FROM THE RECOVERY OF THESE SPENT SOLVENTS AND SPENT SOLVENT MIXTURES.
Hazardous Waste Code:	D002
Waste Code Description:	CORROSIVE WASTE

Hazardous Waste Handler Details

Sequence No:	2
Receive Date:	20040217
Handler Name:	LAM RESEARCH CORPORATION
Federal Waste Generator Code:	1
Generator Code Description:	Large Quantity Generator
Source Type:	Annual/Biennial Report

Waste Code Details

Hazardous Waste Code: D035
Waste Code Description: METHYL ETHYL KETONE

Hazardous Waste Code: D001
Waste Code Description: IGNITABLE WASTE

Hazardous Waste Code: D002
Waste Code Description: CORROSIVE WASTE

Hazardous Waste Code: U223
Waste Code Description: BENZENE, 1,3-DIISOCYANATOMETHYL- (R,T) (OR) TOLUENE DIISOCYANATE (R,T)

Hazardous Waste Handler Details

Sequence No: 3
Receive Date: 20030612
Handler Name: MATTSON TECHNOLOGY INC
Federal Waste Generator Code: 1
Generator Code Description: Large Quantity Generator
Source Type: Notification

Waste Code Details

Hazardous Waste Code: D001
Waste Code Description: IGNITABLE WASTE

Hazardous Waste Code: F003
Waste Code Description: THE FOLLOWING SPENT NONHALOGENATED SOLVENTS: XYLENE, ACETONE, ETHYL ACETATE, ETHYL BENZENE, ETHYL ETHER, METHYL ISOBUTYL KETONE, N-BUTYL ALCOHOL, CYCLOHEXANONE, AND METHANOL; ALL SPENT SOLVENT MIXTURES/BLENDS CONTAINING, BEFORE USE, ONLY THE ABOVE SPENT NONHALOGENATED SOLVENTS; AND ALL SPENT SOLVENT MIXTURES/BLENDS CONTAINING, BEFORE USE, ONE OR MORE OF THE ABOVE NONHALOGENATED SOLVENTS, AND A TOTAL OF TEN PERCENT OR MORE (BY VOLUME) OF ONE OR MORE OF THOSE SOLVENTS LISTED IN F001, F002, F004, AND F005; AND STILL BOTTOMS FROM THE RECOVERY OF THESE SPENT SOLVENTS AND SPENT SOLVENT MIXTURES.

Hazardous Waste Code: D002
Waste Code Description: CORROSIVE WASTE

Hazardous Waste Handler Details

Sequence No: 1
Receive Date: 20001012
Handler Name: LAM RESEARCH (CA-10)
Federal Waste Generator Code: 1
Generator Code Description: Large Quantity Generator
Source Type: Annual/Biennial Report

Hazardous Waste Handler Details

Sequence No: 1
Receive Date: 20040217
Handler Name: LAM RESEARCH CORPORATION
Federal Waste Generator Code: 2
Generator Code Description: Small Quantity Generator
Source Type: Implementer

Hazardous Waste Handler Details

Sequence No: 1
Receive Date: 19960514
Handler Name: LAM RESEARCH CA10
Federal Waste Generator Code: N

Generator Code Description: Not a Generator, Verified
Source Type: Notification

Hazardous Waste Handler Details

Sequence No: 2
Receive Date: 19971023
Handler Name: MATTSON TECHNOLOGY INC
Federal Waste Generator Code: 1
Generator Code Description: Large Quantity Generator
Source Type: Notification

Waste Code Details

Hazardous Waste Code: D001
Waste Code Description: IGNITABLE WASTE

Hazardous Waste Code: F003
Waste Code Description: THE FOLLOWING SPENT NONHALOGENATED SOLVENTS: XYLENE, ACETONE, ETHYL ACETATE, ETHYL BENZENE, ETHYL ETHER, METHYL ISOBUTYL KETONE, N-BUTYL ALCOHOL, CYCLOHEXANONE, AND METHANOL; ALL SPENT SOLVENT MIXTURES/BLENDS CONTAINING, BEFORE USE, ONLY THE ABOVE SPENT NONHALOGENATED SOLVENTS; AND ALL SPENT SOLVENT MIXTURES/BLENDS CONTAINING, BEFORE USE, ONE OR MORE OF THE ABOVE NONHALOGENATED SOLVENTS, AND A TOTAL OF TEN PERCENT OR MORE (BY VOLUME) OF ONE OR MORE OF THOSE SOLVENTS LISTED IN F001, F002, F004, AND F005; AND STILL BOTTOMS FROM THE RECOVERY OF THESE SPENT SOLVENTS AND SPENT SOLVENT MIXTURES.

Hazardous Waste Code: D002
Waste Code Description: CORROSIVE WASTE

Owner/Operator Details

Owner/Operator Ind: Current Operator
Type: Private
Name: LAM RESEARCH CORPORATION
Date Became Current: 19950201
Date Ended Current:
Phone:
Source Type: Implementer
Street No:
Street 1:
Street 2:
City:
State:
Country: US
Zip Code:

Owner/Operator Ind: Current Owner
Type: Private
Name: LAM RESEARCH
Date Became Current:
Date Ended Current:
Phone: 510-659-0200
Source Type: Notification
Street No:
Street 1: 4650 CUSHING PKWY
Street 2:
City: FREMONT
State: CA
Country:
Zip Code: 94538

Owner/Operator Ind: Current Owner
Type: Private
Name: MATTSON TECHNOLOGY
Date Became Current: 19880101
Date Ended Current:
Phone: 510-492-6213
Source Type: Annual/Biennial Report update with Notification
Street No: 47131
Street 1: BAYSIDE PARKWAY
Street 2:
City: FREMONT
State: CA
Country: US
Zip Code: 94538

Owner/Operator Ind: Current Operator
Type: Private
Name: LAM RESEARCH CORPORATION
Date Became Current: 19950201
Date Ended Current:
Phone:
Source Type: Annual/Biennial Report
Street No:
Street 1:
Street 2:
City:
State:
Country: US
Zip Code:

Owner/Operator Ind: Current Owner
Type: Private
Street No:
Street 1: 4650 CUSHING PARKWAY

Name:	RENCO PROPERTIES C/O G.S MANAGEMENT	***Street 2:***	
Date Became Current:	19890101	***City:***	FREMONT
Date Ended Current:		***State:***	CA
Phone:		***Country:***	US
Source Type:	Annual/Biennial Report	***Zip Code:***	94538
Owner/Operator Ind:	Current Owner	***Street No:***	
Type:	Private	***Street 1:***	
Name:	MATSON TECHNOLOGY INC	***Street 2:***	
Date Became Current:	20030801	***City:***	
Date Ended Current:		***State:***	
Phone:		***Country:***	
Source Type:	Notification	***Zip Code:***	
Owner/Operator Ind:	Current Operator	***Street No:***	
Type:	Private	***Street 1:***	
Name:	MATTSON TECHNOLOGY	***Street 2:***	
Date Became Current:	19880101	***City:***	
Date Ended Current:		***State:***	
Phone:		***Country:***	
Source Type:	Annual/Biennial Report update with Notification	***Zip Code:***	
Owner/Operator Ind:	Current Owner	***Street No:***	
Type:	Private	***Street 1:***	4650 CUSHING PARKWAY
Name:	RENCO PROPERTIES C/O G.S MANAGEMENT	***Street 2:***	
Date Became Current:	19890101	***City:***	FREMONT
Date Ended Current:		***State:***	CA
Phone:		***Country:***	US
Source Type:	Implementer	***Zip Code:***	94538
Owner/Operator Ind:	Current Operator	***Street No:***	
Type:	Private	***Street 1:***	
Name:	MATTSON TECHNOLOGY INC	***Street 2:***	
Date Became Current:	20030801	***City:***	
Date Ended Current:		***State:***	
Phone:		***Country:***	
Source Type:	Notification	***Zip Code:***	

Historical Handler Details

Receive Dt:	19971023
Generator Code Description:	Large Quantity Generator
Handler Name:	MATTSON TECHNOLOGY INC
Receive Dt:	20040217
Generator Code Description:	Small Quantity Generator
Handler Name:	LAM RESEARCH CORPORATION
Receive Dt:	19960514
Generator Code Description:	Not a Generator, Verified
Handler Name:	LAM RESEARCH CA10
Receive Dt:	20030612
Generator Code Description:	Large Quantity Generator
Handler Name:	MATTSON TECHNOLOGY INC
Receive Dt:	20040217
Generator Code Description:	Large Quantity Generator
Handler Name:	LAM RESEARCH CORPORATION
Receive Dt:	20001012
Generator Code Description:	Large Quantity Generator
Handler Name:	LAM RESEARCH (CA-10)

Map Key	Number of Records	Direction	Distance (mi/ft)	Elev/Diff (ft)	Site	DB
127	4 of 5	NE	0.24 / 1,273.03	12.15 / 7	LAM RESEARCH CORPORATION 47131 BAYSIDE PKWY FREMONT CA	EMISSIONS

2002 Criteria Data

Facility ID:	12989	***CERR Code:***	
Facility SIC Code:	3674	***TOGT:***	.045
CO:	1	***ROGT:***	.0184367
Air Basin:	SF	***COT:***	.002
District:	BA	***NOXT:***	.009
COID:	ALA	***SOXT:***	0
DISN:	BAY AREA AQMD	***PMT:***	.001
CHAPIS:		***PM10T:***	.000976

2002 Toxic Data

Facility ID:	12989	***COID:***	ALA
Facility SIC Code:	3674	***DISN:***	BAY AREA AQMD
CO:	1	***CHAPIS:***	
Air Basin:	SF	***CERR Code:***	
District:	BA		
TS:			
Health Risk Asmt:			
Non-Cancer Chronic Haz Ind:			
Non-Cancer Acute Haz Ind:			

Map Key	Number of Records	Direction	Distance (mi/ft)	Elev/Diff (ft)	Site	DB
127	5 of 5	NE	0.24 / 1,273.03	12.15 / 7	MATTSON TECHNOLOGY, INC 47131 BAYSIDE PKWY FREMONT CA 94538	EMISSIONS

2003 Criteria Data

Facility ID:	15409	***CERR Code:***	
Facility SIC Code:	3674	***TOGT:***	.045
CO:	1	***ROGT:***	.02
Air Basin:	SF	***COT:***	.004
District:	BA	***NOXT:***	.018
COID:	ALA	***SOXT:***	0
DISN:	BAY AREA AQMD	***PMT:***	.001
CHAPIS:		***PM10T:***	0

2003 Toxic Data

Facility ID:	15409	***COID:***	ALA
Facility SIC Code:	3674	***DISN:***	BAY AREA AQMD
CO:	1	***CHAPIS:***	
Air Basin:	SF	***CERR Code:***	
District:	BA		
TS:			
Health Risk Asmt:			
Non-Cancer Chronic Haz Ind:			
Non-Cancer Acute Haz Ind:			

2004 Criteria Data

Facility ID:	15409	***CERR Code:***	
Facility SIC Code:	3674	***TOGT:***	.047
CO:	1	***ROGT:***	.0201101
Air Basin:	SF	***COT:***	.007

District:	BA	***NOXT:***	.034
COID:	ALA	***SOXT:***	.001
DISN:	BAY AREA AQMD	***PMT:***	.002
CHAPIS:		***PM10T:***	.001952

2004 Toxic Data

Facility ID:	15409	***COID:***	ALA
Facility SIC Code:	3674	***DISN:***	BAY AREA AQMD
CO:	1	***CHAPIS:***	
Air Basin:	SF	***CERR Code:***	
District:	BA		
TS:			
Health Risk Asmt:			
Non-Cancer Chronic Haz Ind:			
Non-Cancer Acute Haz Ind:			

2005 Criteria Data

Facility ID:	15409	***CERR Code:***	
Facility SIC Code:	3674	***TOGT:***	.05
CO:	1	***ROGT:***	.0226202
Air Basin:	SF	***COT:***	.017
District:	BA	***NOXT:***	.075
COID:	ALA	***SOXT:***	.002
DISN:	BAY AREA AQMD	***PMT:***	.006
CHAPIS:		***PM10T:***	.005856

2005 Toxic Data

Facility ID:	15409	***COID:***	ALA
Facility SIC Code:	3674	***DISN:***	BAY AREA AQMD
CO:	1	***CHAPIS:***	
Air Basin:	SF	***CERR Code:***	
District:	BA		
TS:			
Health Risk Asmt:			
Non-Cancer Chronic Haz Ind:			
Non-Cancer Acute Haz Ind:			

2006 Criteria Data

Facility ID:	15409	***CERR Code:***	
Facility SIC Code:	3674	***TOGT:***	.068
CO:	1	***ROGT:***	.0289468
Air Basin:	SF	***COT:***	.014
District:	BA	***NOXT:***	.063
COID:	ALA	***SOXT:***	.001
DISN:	BAY AREA AQMD	***PMT:***	.004
CHAPIS:		***PM10T:***	.003904

2006 Toxic Data

Facility ID:	15409	***COID:***	ALA
Facility SIC Code:	3674	***DISN:***	BAY AREA AQMD
CO:	1	***CHAPIS:***	
Air Basin:	SF	***CERR Code:***	
District:	BA		
TS:			
Health Risk Asmt:			
Non-Cancer Chronic Haz Ind:			
Non-Cancer Acute Haz Ind:			

2007 Criteria Data

Facility ID:	15409	***CERR Code:***	
Facility SIC Code:	3674	***TOGT:***	.068
CO:	1	***ROGT:***	.0289468
Air Basin:	SF	***COT:***	.011
District:	BA	***NOXT:***	.05
COID:	ALA	***SOXT:***	.001
DISN:	BAY AREA AQMD	***PMT:***	.004
CHAPIS:		***PM10T:***	.003904

2007 Toxic Data

Facility ID:	15409	***COID:***	ALA
Facility SIC Code:	3674	***DISN:***	BAY AREA AQMD
CO:	1	***CHAPIS:***	
Air Basin:	SF	***CERR Code:***	
District:	BA		
TS:			
Health Risk Asmt:			
Non-Cancer Chronic Haz Ind:			
Non-Cancer Acute Haz Ind:			

2008 Criteria Data

Facility ID:	15409	***CERR Code:***	
Facility SIC Code:	3674	***TOGT:***	.067
CO:	1	***ROGT:***	.0281101
Air Basin:	SF	***COT:***	.008
District:	BA	***NOXT:***	.038
COID:	ALA	***SOXT:***	0
DISN:	BAY AREA AQMD	***PMT:***	.003
CHAPIS:		***PM10T:***	.002928

2008 Toxic Data

Facility ID:	15409	***COID:***	ALA
Facility SIC Code:	3674	***DISN:***	BAY AREA AQMD
CO:	1	***CHAPIS:***	
Air Basin:	SF	***CERR Code:***	
District:	BA		
TS:			
Health Risk Asmt:			
Non-Cancer Chronic Haz Ind:			
Non-Cancer Acute Haz Ind:			

2009 Criteria Data

Facility ID:	15409	***CERR Code:***	
Facility SIC Code:	3674	***TOGT:***	.068
CO:	1	***ROGT:***	.0289468
Air Basin:	SF	***COT:***	.011
District:	BA	***NOXT:***	.051
COID:	ALA	***SOXT:***	0
DISN:	BAY AREA AQMD	***PMT:***	. 00404918032786885245901639344262295081 9672
CHAPIS:		***PM10T:***	.003952

2009 Toxic Data

Facility ID:	15409	***COID:***	ALA

Facility SIC Code:	3674	**DISN:**	BAY AREA AQMD
CO:	1	**CHAPIS:**	
Air Basin:	SF	**CERR Code:**	
District:	BA		
TS:			
Health Risk Asmt:			
Non-Cancer Chronic Haz Ind:			
Non-Cancer Acute Haz Ind:			

2010 Toxic Data

Facility ID:	15409	**COID:**	ALA
Facility SIC Code:	3674	**DISN:**	BAY AREA AQMD
CO:	1	**CHAPIS:**	
Air Basin:	SF	**CERR Code:**	
District:	BA		
TS:			
Health Risk Asmt:			
Non-Cancer Chronic Haz Ind:			
Non-Cancer Acute Haz Ind:			

2011 Criteria Data

Facility ID:	15409	**CERR Code:**	
Facility SIC Code:	3674	**TOGT:**	.065
CO:	1	**ROGT:**	.0281835
Air Basin:	SF	**COT:**	.014
District:	BA	**NOXT:**	.063
COID:	ALA	**SOXT:**	0
DISN:	BAY AREA AQMD	**PMT:**	. 00512295081967213114754098360655737704 918
CHAPIS:		**PM10T:**	.005

2011 Toxic Data

Facility ID:	15409	**COID:**	ALA
Facility SIC Code:	3674	**DISN:**	BAY AREA AQMD
CO:	1	**CHAPIS:**	
Air Basin:	SF	**CERR Code:**	
District:	BA		
TS:			
Health Risk Asmt:			
Non-Cancer Chronic Haz Ind:			
Non-Cancer Acute Haz Ind:			

2012 Criteria Data

Facility ID:	15409	**CERR Code:**	
Facility SIC Code:	3674	**TOGT:**	.066
CO:	1	**ROGT:**	.0290202
Air Basin:	SF	**COT:**	.018
District:	BA	**NOXT:**	.08
COID:	ALA	**SOXT:**	0
DISN:	BAY AREA AQMD	**PMT:**	. 00614754098360655737704918032786885245 9016
CHAPIS:		**PM10T:**	.006

2012 Toxic Data

Facility ID:	15409	**COID:**	ALA
Facility SIC Code:	3674	**DISN:**	BAY AREA AQMD

CO: 1
Air Basin: SF
District: BA
TS:
Health Risk Asmt:
Non-Cancer Chronic Haz Ind:
Non-Cancer Acute Haz Ind:
CHAPIS:
CERR Code:

2013 Criteria Data

Facility ID: 15409
Facility SIC Code: 3674
CO: 1
Air Basin: SF
District: BA
COID: ALA
DISN: BAY AREA AQMD
CHAPIS:
CERR Code:
TOGT: .072
ROGT: .0340404
COT: .036
NOXT: .166
SOXT: 0
PMT: .012
PM10T: .012

2013 Toxic Data

Facility ID: 15409
Facility SIC Code: 3674
CO: 1
Air Basin: SF
District: BA
TS:
Health Risk Asmt:
Non-Cancer Chronic Haz Ind:
Non-Cancer Acute Haz Ind:
COID: ALA
DISN: BAY AREA AQMD
CHAPIS:
CERR Code:

2014 Criteria Data

Facility ID: 15409
Facility SIC Code: 3674
CO: 1
Air Basin: SF
District: BA
COID: ALA
DISN: BAY AREA AQMD
CHAPIS:
CERR Code:
TOGT: .096091627
ROGT:
COT: .032387542
NOXT: .148975877
SOXT: .000069061
PMT: .011090022
PM10T: .010646421

2014 Toxic Data

Facility ID: 15409
Facility SIC Code: 3674
CO: 1
Air Basin: SF
District: BA
TS:
Health Risk Asmt:
Non-Cancer Chronic Haz Ind:
Non-Cancer Acute Haz Ind:
COID: ALA
DISN: BAY AREA AQMD
CHAPIS:
CERR Code:

2015 Criteria Data

Facility ID: 15409
Facility SIC Code: 3674
CO: 1
Air Basin: SF
District: BA
COID: ALA
DISN: BAY AREA AQMD
CERR Code:
TOGT: .091604329
ROGT: .091439585
COT: .01883685
NOXT: .08664551
SOXT: .000040167
PMT: .001237417

CHAPIS: ***PM10T:*** .00118792

2015 Toxic Data

Facility ID: 15409
Facility SIC Code: 3674
CO: 1
Air Basin: SF
District: BA
TS:
Health Risk Asmt: 2.24
Non-Cancer Chronic Haz Ind: 0
Non-Cancer Acute Haz Ind:
COID: ALA
DISN: BAY AREA AQMD
CHAPIS:
CERR Code:

2016 Criteria Data

Facility ID: 15409
Facility SIC Code: 3674
CO: 1
Air Basin: SF
District: BA
COID: ALA
DISN: BAY AREA AQMD
CHAPIS:
CERR CODE:
TOGT: .092363471
ROGT: .04029342419
COT: .021129294
NOXT: .097190287
SOXT: .000045055
PMT: .00138801
PM10T: .001332491

2016 Toxic Data

Facility ID: 15409
Facility SIC Code: 3674
CERR CODE:
COID: ALA
CO: 1
DISN: BAY AREA AQMD
CHAPIS:
TS:
HRA: 2.24
CH Index: 0
AH Index:
Air Basin: SF
District: BA

2017 Criteria Data

Facility ID: 15409
Facility SIC Code: 3674
CO: 1
Air Basin: SF
District: BA
COID: ALA
DISN: BAY AREA AQMD
CHAPIS:
CERR Code:
TOGT: .092052722
ROGT: .0400204311935
COT: .0201909
NOXT: .092873848
SOXT: .000043054
PMT: .001326365
PM10T: .001273311

2017 Toxic Data

Facility ID: 15409
Facility SIC Code: 3674
CO: 1
Air Basin: SF
District: BA
TS:
Health Risk Asmt:
Non-Cancer Chronic Haz Ind:
Non-Cancer Acute Haz Ind:
COID: ALA
DISN: BAY AREA AQMD
CHAPIS:
CERR Code:

2018 Criteria Data

Facility ID: 15409
Facility SIC Code: 3674
CERR Code:
TOGT: .142302477

CO:	1	**ROGT:**	.0576892134585
Air Basin:	SF	**COT:**	.004848216
District:	BA	**NOXT:**	.022300763
COID:	ALA	**SOXT:**	.000010338
DISN:	BAY AREA AQMD	**PMT:**	.000318485
CHAPIS:		**PM10T:**	.000305746

2018 Toxic Data

Facility ID:	15409	**COID:**	ALA
Facility SIC Code:	3674	**DISN:**	BAY AREA AQMD
CO:	1	**CHAPIS:**	
Air Basin:	SF	**CERR Code:**	
District:	BA		
TS:			
Health Risk Asmt:	2.2		
Non-Cancer Chronic Haz Ind:	0		
Non-Cancer Acute Haz Ind:			

2019 Criteria Data

CO:	1	**CHAPIS:**	
Air Basin:	SF	**CERR Code:**	
Facility ID:	15409	**ROGT:**	.057640218635
District:	BA	**COT:**	.004679805
Facility SIC Code:	3674	**NOXT:**	.021526104
CO ID:	ALA	**SOXT:**	.000009979
DISN:	BAY AREA AQMD		
PM10T:	.000295125		
TOGT:	.142246706		
PMT:	.000307422		

2019 Toxic Data

CO:	1	**DISN:**	BAY AREA AQMD
Air Basin:	SF	**CHAPIS:**	
Faccility ID:	15409	**CERR Code:**	
District:	BA	**TS:**	
Facility SIC Code:	3674	**Health Risk Asmt:**	2.2
COID:	ALA		
Non-Cancer Chronic Haz Ind:	0		
Non-Cancer Acute Haz Ind:			

2020 Criteria Data

CO:	1	**CHAPIS:**	
Air Basin:	SF	**CERR Code:**	
Facility ID:	15409	**ROGT:**	.057297266291
District:	BA	**COT:**	.003500921
Facility SIC Code:	3674	**NOXT:**	.016103496
CO ID:	ALA	**SOXT:**	.000007466
DISN:	BAY AREA AQMD		
TOGT:	.141856322		
PMT:	.00022998		
PM10T:	.000220781		

2020 Toxic Data

CO:	1	**DISN:**	BAY AREA AQMD
Air Basin:	SF	**CHAPIS:**	
Facility ID:	15409	**CHERR Code:**	
District:	BA	**TS:**	
Facility SIC Code:	3674	**Health Risk Asmt:**	2.2

Map Key	Number of Records	Direction	Distance (mi/ft)	Elev/Diff (ft)	Site	DB

COID: ALA
Non-Cancer Chronic Haz Ind: 0
Non-Cancer Acute Haz Ind:

---

128 | 1 of 3 | NNE | 0.12 / 632.73 | 10.33 / 5 | TESLA MOTORS INC
3777 SPINNAKER CT
FREMONT CA 94538 | RCRA SQG

EPA Handler ID: CAR000255679
Gen Status Universe: Small Quantity Generator
Contact Name: SUSAN RIGMAIDEN
Contact Address: 45500 , FREMONT BLVD , , FREMONT , CA, 94538 , US
Contact Phone No and Ext: 510-249-8824
Contact Email: SRIGMAIDEN@TESLAMOTORS.COM
Contact Country: US
County Name: ALAMEDA
EPA Region: 09
Land Type: Private
Receive Date: 20150825
Location Latitude: 37.476955
Location Longitude: -121.943752

Violation/Evaluation Summary

Note: NO RECORDS: As of Apr 2023, there are no Compliance Monitoring and Enforcement (violation) records associated with this facility (EPA ID).

Handler Summary

Importer Activity: No
Mixed Waste Generator: No
Transporter Activity: No
Transfer Facility: No
Onsite Burner Exemption: No
Furnace Exemption: No
Underground Injection Activity: No
Commercial TSD: No
Used Oil Transporter: No
Used Oil Transfer Facility: No
Used Oil Processor: No
Used Oil Refiner: No
Used Oil Burner: No
Used Oil Market Burner: No
Used Oil Spec Marketer: No

Hazardous Waste Handler Details

Sequence No: 1
Receive Date: 20150825
Handler Name: TESLA MOTORS INC
Federal Waste Generator Code: 2
Generator Code Description: Small Quantity Generator
Source Type: Notification

Waste Code Details

Hazardous Waste Code: 135
Waste Code Description: Unspecified aqueous solution

Hazardous Waste Code: 181
Waste Code Description: Other inorganic solid waste

Hazardous Waste Code: F005

Waste Code Description: THE FOLLOWING SPENT NONHALOGENATED SOLVENTS: TOLUENE, METHYL ETHYL KETONE, CARBON DISULFIDE, ISOBUTANOL, PYRIDINE, BENZENE, 2-ETHOXYETHANOL, AND 2-NITROPROPANE; ALL SPENT SOLVENT MIXTURES/BLENDS CONTAINING, BEFORE USE, A TOTAL OF TEN PERCENT OR MORE (BY VOLUME) OF ONE OR MORE OF THE ABOVE NONHALOGENATED SOLVENTS OR THOSE SOLVENTS LISTED IN F001, F002, OR F004; AND STILL BOTTOMS FROM THE RECOVERY OF THESE SPENT SOLVENTS AND SPENT SOLVENT MIXTURES.

Hazardous Waste Code: F003
Waste Code Description: THE FOLLOWING SPENT NONHALOGENATED SOLVENTS: XYLENE, ACETONE, ETHYL ACETATE, ETHYL BENZENE, ETHYL ETHER, METHYL ISOBUTYL KETONE, N-BUTYL ALCOHOL, CYCLOHEXANONE, AND METHANOL; ALL SPENT SOLVENT MIXTURES/BLENDS CONTAINING, BEFORE USE, ONLY THE ABOVE SPENT NONHALOGENATED SOLVENTS; AND ALL SPENT SOLVENT MIXTURES/BLENDS CONTAINING, BEFORE USE, ONE OR MORE OF THE ABOVE NONHALOGENATED SOLVENTS, AND A TOTAL OF TEN PERCENT OR MORE (BY VOLUME) OF ONE OR MORE OF THOSE SOLVENTS LISTED IN F001, F002, F004, AND F005; AND STILL BOTTOMS FROM THE RECOVERY OF THESE SPENT SOLVENTS AND SPENT SOLVENT MIXTURES.

Hazardous Waste Code: 331
Waste Code Description: Off-specification, aged, or surplus organics

Hazardous Waste Code: 291
Waste Code Description: Latex waste

Hazardous Waste Code: D001
Waste Code Description: IGNITABLE WASTE

Hazardous Waste Code: 141
Waste Code Description: Off-specification, aged, or surplus inorganics

Hazardous Waste Code: 352
Waste Code Description: Other organic solids

Hazardous Waste Code: 221
Waste Code Description: Waste oil and mixed oil

Hazardous Waste Code: 223
Waste Code Description: Unspecified oil-containing waste

Owner/Operator Details

Owner/Operator Ind:	Current Operator	**Street No:**	
Type:	Private	**Street 1:**	
Name:	TESLA MOTORS INC	**Street 2:**	
Date Became Current:	20141223	**City:**	
Date Ended Current:		**State:**	
Phone:		**Country:**	US
Source Type:	Notification	**Zip Code:**	

Owner/Operator Ind:	Current Owner	**Street No:**	3500
Type:	Private	**Street 1:**	DEER CREEK RD
Name:	LBA REALTY	**Street 2:**	
Date Became Current:	20140101	**City:**	PALO ALTO
Date Ended Current:		**State:**	CA
Phone:	650-681-5100	**Country:**	US
Source Type:	Notification	**Zip Code:**	94304

Map Key	Number of Records	Direction	Distance (mi/ft)	Elev/Diff (ft)	Site	DB
128	2 of 3	NNE	0.12 / 632.73	10.33 / 5	Tesla Spinnaker 3777 SPINNAKER CT FREMONT CA 94538	CERS HAZ

Site ID: 418942
Latitude: 37.478291
Longitude: -121.942749

Regulated Programs

EI ID: 10670734 ***EI Description:*** Chemical Storage Facilities

EI ID: 10670734 ***EI Description:*** Hazardous Waste Generator

Violations

Violation Date: 05/04/2017 ***Violation Source:*** CERS
Violation Program: HW ***Violation Division:*** Fremont City Fire Department
Citation: 40 CFR 1 265.33 - U.S. Code of Federal Regulations, Title 40, Chapter 1, Section(s) 265.33
Violation Notes:

Returned to compliance on 06/07/2017. Failure to test and maintain as necessary all facility communications or alarm systems, fire protection equipment, spill control equipment, and decontamination equipment to assure its proper operation in time of emergency. Observed no SFM service tag on all fire extinguishers

Violation Description:

Failure to test and maintain as necessary all facility communications or alarm systems, fire protection equipment, spill control equipment, and decontamination equipment to assure its proper operation in time of emergency.

Violations

Violation Date: 05/04/2017 ***Violation Source:*** CERS
Violation Program: HW ***Violation Division:*** Fremont City Fire Department
Citation: 22 CCR 12 66262.40(a) - California Code of Regulations, Title 22, Chapter 12, Section(s) 66262.40(a)
Violation Notes:

Returned to compliance on 06/07/2017. Failure to keep a copy of each properly signed manifest for at least three years from the date the waste was accepted by the initial transporter. The manifest signed at the time the waste was accepted for transport shall be kept until receiving a signed copy from the designated facility which received the waste.

Violation Description:

Failure to keep a copy of each properly signed manifest for at least three years from the date the waste was accepted by the initial transporter. The manifest signed at the time the waste was accepted for transport shall be kept until receiving a signed copy from the designated facility which received the waste.

Violations

Violation Date: 05/04/2017 ***Violation Source:*** CERS
Violation Program: HMRRP ***Violation Division:*** Fremont City Fire Department
Citation: HSC 6.95 25508(a)(1) - California Health and Safety Code, Chapter 6.95, Section(s) 25508(a)(1)
Violation Notes:

Returned to compliance on 06/08/2017. Failure to complete and electronically submit hazardous material inventory information for all reportable hazardous materials on site at or above reportable quantities. Business will need to include NaOH solution waste and aluminum oxide waste (generated waste streams)

Violation Description:

Failure to complete and electronically submit hazardous material inventory information for all reportable hazardous materials on site at or above reportable quantities.

Violations

Violation Date: 05/04/2017 ***Violation Source:*** CERS
Violation Program: HW ***Violation Division:*** Fremont City Fire Department
Citation: 22 CCR 12 66262.34(f) - California Code of Regulations, Title 22, Chapter 12, Section(s) 66262.34(f)
Violation Notes:

Returned to compliance on 05/04/2017. Failure to properly label hazardous waste accumulation containers and portable tanks with the following requirements: Hazardous Waste , name and address of the generator, physical and chemical characteristics of the Hazardous Waste, and starting accumulation date.

Violation Description:

Failure to properly label hazardous waste accumulation containers and portable tanks with the following requirements: "Hazardous Waste", name and address of the generator, physical and chemical characteristics of the Hazardous Waste, and starting accumulation date.

Evaluations

Eval Date: 05/04/2017
Violations Found: Yes
Eval General Type: Compliance Evaluation Inspection
Eval Type: Routine done by local agency
Eval Division: Fremont City Fire Department
Eval Program: HW
Eval Source: CERS
Eval Notes:

Eval Date: 03/10/2016
Violations Found: No
Eval General Type: Other/Unknown
Eval Type: Other, not routine, done by local agency
Eval Division: Fremont City Fire Department
Eval Program: HMRRP
Eval Source: CERS
Eval Notes:

Business is still going through permit process with Building dept. Observed no operational activity. Inspector advised facility to submit a full Hazardous Materials Business Plan (HMBP) into CERS website once they store/handle chemicals that meet states threshold quantity amount.; Note: data in [EVAL Notes] field for some records is truncated from the source.

Eval Date: 06/07/2017
Violations Found: No
Eval General Type: Other/Unknown
Eval Type: Other, not routine, done by local agency
Eval Division: Fremont City Fire Department
Eval Program: HW
Eval Source: CERS
Eval Notes:

Inspection is a follow up to the routine inspection dated 5/4/2017. All violations observed during that inspection were corrected.; Note: data in [EVAL Notes] field for some records is truncated from the source.

Eval Date: 05/04/2017
Violations Found: Yes
Eval General Type: Compliance Evaluation Inspection
Eval Type: Routine done by local agency
Eval Division: Fremont City Fire Department
Eval Program: HMRRP
Eval Source: CERS
Eval Notes:

Affiliations

Affil Type Desc: Document Preparer
Entity Name: Luis Blanco
Entity Title:
Address:
City:
State:
Country:
Zip Code:
Phone:

Affil Type Desc: Operator
Entity Name: Tesla
Entity Title:
Address:
City:
State:
Country:
Zip Code:
Phone: (510) 249-2808

Affil Type Desc: Parent Corporation
Entity Name: Tesla, Inc.
Entity Title:
Address:
City:
State:
Country:
Zip Code:
Phone:

Affil Type Desc: Environmental Contact
Entity Name: Sangeetha Arunagiri
Entity Title:
Address: 45500 Fremont Boulevard
City: Fremont
State: CA
Country:
Zip Code: 94538
Phone:

Affil Type Desc: Legal Owner
Entity Name: Tesla Inc.
Entity Title:
Address: 1 Tesla Road
City: Austin
State: TX
Country: United States
Zip Code: 78725
Phone: (512) 516-8177

Affil Type Desc: Property Owner
Entity Name: BPP Pacific Industrial CA REIT Owner 2
Entity Title:
Address: One Embarcadero Center, suite 710
City: San Francisco
State: CA
Country: United States
Zip Code: 94111
Phone: (415) 981-7000

Affil Type Desc: Facility Mailing Address
Entity Name: Mailing Address
Entity Title:
Address: 3777 Spinnaker Ct
City: Fremont
State: CA
Country:
Zip Code: 94538
Phone:

Affil Type Desc: Identification Signer
Entity Name: Luis Blanco
Entity Title: Sr. EHS Specialist
Address:
City:
State:
Country:
Zip Code:
Phone:

Affil Type Desc:	CUPA District
Entity Name:	Fremont City Fire Department
Entity Title:	
Address:	P.O. Box 5006
City:	Fremont
State:	CA
Country:	
Zip Code:	94537-5006
Phone:	(510) 494-4279

Coordinates

Env Int Type Code:	HMBP	**Longitude:**	-121.942750
Program ID:	10670734	**Coord Name:**	
Latitude:	37.478290	**Ref Point Type Desc:**	Center of a facility or station.

128	3 of 3	NNE	0.12 / 632.73	10.33 / 5	**TESLA MOTORS, INC** **3777 SPINNAKER CT** **FREMONT CA 94538**	EMISSIONS

2017 Criteria Data

Facility ID:	23163	**CERR Code:**	
Facility SIC Code:	3711	**TOGT:**	.028792699
CO:	1	**ROGT:**	.0232434914932
Air Basin:	SF	**COT:**	.006383332
District:	BA	**NOXT:**	.02557546
COID:	ALA	**SOXT:**	.000103638
DISN:	BAY AREA AQMD	**PMT:**	.000547143
CHAPIS:		**PM10T:**	.000547143

2017 Toxic Data

Facility ID:	23163	**COID:**	ALA
Facility SIC Code:	3711	**DISN:**	BAY AREA AQMD
CO:	1	**CHAPIS:**	
Air Basin:	SF	**CERR Code:**	
District:	BA		
TS:			
Health Risk Asmt:			
Non-Cancer Chronic Haz Ind:			
Non-Cancer Acute Haz Ind:			

2018 Criteria Data

Facility ID:	23163	**CERR Code:**	
Facility SIC Code:	3711	**TOGT:**	1.513935762
CO:	1	**ROGT:**	1.411522894224
Air Basin:	SF	**COT:**	.023465551
District:	BA	**NOXT:**	.0940171
COID:	ALA	**SOXT:**	.000380978
DISN:	BAY AREA AQMD	**PMT:**	.002011334
CHAPIS:		**PM10T:**	.002011334

2018 Toxic Data

Facility ID:	23163	**COID:**	ALA
Facility SIC Code:	3711	**DISN:**	BAY AREA AQMD
CO:	1	**CHAPIS:**	
Air Basin:	SF	**CERR Code:**	

Map Key	Number of Records	Direction	Distance (mi/ft)	Elev/Diff (ft)	Site	DB

District: BA
TS:
Health Risk Asmt:
Non-Cancer Chronic Haz Ind:
Non-Cancer Acute Haz Ind:

2019 Criteria Data

CO: 1
Air Basin: SF
Facility ID: 23163
District: BA
Facility SIC Code: 3711
CO ID: ALA
DISN: BAY AREA AQMD
PM10T: .000543388
TOGT: .605622711
PMT: .000543388
CHAPIS:
CERR Code:
ROGT: .532792359898
COT: .006339527
NOXT: .025399947
SOXT: .000102926

2019 Toxic Data

CO: 1
Air Basin: SF
Faccility ID: 23163
District: BA
Facility SIC Code: 3711
COID: ALA
Non-Cancer Chronic Haz Ind:
Non-Cancer Acute Haz Ind:
DISN: BAY AREA AQMD
CHAPIS:
CERR Code:
TS:
Health Risk Asmt:

2020 Criteria Data

CO: 1
Air Basin: SF
Facility ID: 23163
District: BA
Facility SIC Code: 3711
CO ID: ALA
DISN: BAY AREA AQMD
TOGT: .16830765
PMT: .000839557
PM10T: .000839557
CHAPIS:
CERR Code:
ROGT: .1519745544796
COT: .009794828
NOXT: .03924396
SOXT: .000159025

2020 Toxic Data

CO: 1
Air Basin: SF
Facility ID: 23163
District: BA
Facility SIC Code: 3711
COID: ALA
Non-Cancer Chronic Haz Ind:
Non-Cancer Acute Haz Ind:
DISN: BAY AREA AQMD
CHAPIS:
CHERR Code:
TS:
Health Risk Asmt:

129	1 of 1	NNE	0.13 / 695.97	11.24 / 6	**CITRAGEN PHARMACEUTICALS INC** **3789 SPINNAKER CT** **FREMONT CA 94538**	RCRA SQG

EPA Handler ID: CAL000441152
Gen Status Universe: Small Quantity Generator
Contact Name: RAVI JAYAPAL
Contact Address: 3789 SPINNAKER CT , , FREMONT , CA, 94538 , US

Contact Phone No and Ext: 973-277-4191
Contact Email: JRAVI@CITRAGENPHARMA.COM
Contact Country: US
County Name: ALAMEDA
EPA Region: 09
Land Type: Private
Receive Date: 20200303
Location Latitude: 37.478493
Location Longitude: -121.943007

Violation/Evaluation Summary

Note: NO RECORDS: As of Apr 2023, there are no Compliance Monitoring and Enforcement (violation) records associated with this facility (EPA ID).

Handler Summary

Importer Activity: No
Mixed Waste Generator: No
Transporter Activity: No
Transfer Facility: No
Onsite Burner Exemption: No
Furnace Exemption: No
Underground Injection Activity: No
Commercial TSD: No
Used Oil Transporter: No
Used Oil Transfer Facility: No
Used Oil Processor: No
Used Oil Refiner: No
Used Oil Burner: No
Used Oil Market Burner: No
Used Oil Spec Marketer: No

Hazardous Waste Handler Details

Sequence No: 1
Receive Date: 20200303
Handler Name: CITRAGEN PHARMACEUTICALS INC
Federal Waste Generator Code: 2
Generator Code Description: Small Quantity Generator
Source Type: Annual/Biennial Report update with Notification

Waste Code Details

Hazardous Waste Code: D011
Waste Code Description: SILVER

Hazardous Waste Code: D007
Waste Code Description: CHROMIUM

Hazardous Waste Code: D002
Waste Code Description: CORROSIVE WASTE

Hazardous Waste Code: 352
Waste Code Description: Other organic solids

Hazardous Waste Code: P012
Waste Code Description: ARSENIC OXIDE AS2O3 (OR) ARSENIC TRIOXIDE

Hazardous Waste Code: F005
Waste Code Description: THE FOLLOWING SPENT NONHALOGENATED SOLVENTS: TOLUENE, METHYL ETHYL KETONE, CARBON DISULFIDE, ISOBUTANOL, PYRIDINE, BENZENE, 2-ETHOXYETHANOL, AND 2-NITROPROPANE; ALL SPENT SOLVENT MIXTURES/BLENDS CONTAINING, BEFORE USE, A TOTAL OF TEN PERCENT OR MORE (BY VOLUME) OF ONE OR MORE OF THE ABOVE NONHALOGENATED SOLVENTS OR THOSE SOLVENTS

LISTED IN F001, F002, OR F004; AND STILL BOTTOMS FROM THE RECOVERY OF THESE SPENT SOLVENTS AND SPENT SOLVENT MIXTURES.

Hazardous Waste Code: F003
Waste Code Description: THE FOLLOWING SPENT NONHALOGENATED SOLVENTS: XYLENE, ACETONE, ETHYL ACETATE, ETHYL BENZENE, ETHYL ETHER, METHYL ISOBUTYL KETONE, N-BUTYL ALCOHOL, CYCLOHEXANONE, AND METHANOL; ALL SPENT SOLVENT MIXTURES/BLENDS CONTAINING, BEFORE USE, ONLY THE ABOVE SPENT NONHALOGENATED SOLVENTS; AND ALL SPENT SOLVENT MIXTURES/BLENDS CONTAINING, BEFORE USE, ONE OR MORE OF THE ABOVE NONHALOGENATED SOLVENTS, AND A TOTAL OF TEN PERCENT OR MORE (BY VOLUME) OF ONE OR MORE OF THOSE SOLVENTS LISTED IN F001, F002, F004, AND F005; AND STILL BOTTOMS FROM THE RECOVERY OF THESE SPENT SOLVENTS AND SPENT SOLVENT MIXTURES.

Hazardous Waste Code: 331
Waste Code Description: Off-specification, aged, or surplus organics

Hazardous Waste Code: 214
Waste Code Description: Unspecified solvent mixture

Hazardous Waste Code: 141
Waste Code Description: Off-specification, aged, or surplus inorganics

Hazardous Waste Code: D038
Waste Code Description: PYRIDINE

Hazardous Waste Code: D001
Waste Code Description: IGNITABLE WASTE

Hazardous Waste Code: D018
Waste Code Description: BENZENE

Hazardous Waste Code: D005
Waste Code Description: BARIUM

Hazardous Waste Code: 181
Waste Code Description: Other inorganic solid waste

Hazardous Waste Code: D003
Waste Code Description: REACTIVE WASTE

Hazardous Waste Code: D004
Waste Code Description: ARSENIC

Hazardous Waste Code: D008
Waste Code Description: LEAD

Hazardous Waste Handler Details

Sequence No: 1
Receive Date: 20181127
Handler Name: CITRAGEN PHARMACEUTICALS INC
Federal Waste Generator Code: N
Generator Code Description: Not a Generator, Verified
Source Type: Implementer

Owner/Operator Details

Owner/Operator Ind: Current Operator
Type: Other
Name: RAVI JAYAPAL
Date Became Current:
Date Ended Current:
Phone: 973-277-4191
Source Type: Annual/Biennial Report update with Notification
Street No:
Street 1: 3789 SPINNAKER CT
Street 2:
City: FREMONT
State: CA
Country: US
Zip Code: 94538

Owner/Operator Ind: Current Owner
Type: Other
Street No:
Street 1: 3789 SPINNAKER CT

Map Key	Number of Records	Direction	Distance (mi/ft)	Elev/Diff (ft)	Site	DB

Name:	RAVI JAYAPAL	**Street 2:**	
Date Became Current:		**City:**	FREMONT
Date Ended Current:		**State:**	CA
Phone:	973-277-4191	**Country:**	US
Source Type:	Annual/Biennial Report update with Notification	**Zip Code:**	94538
Owner/Operator Ind:	Current Owner	**Street No:**	
Type:	Other	**Street 1:**	3789 SPINNAKER CT
Name:	RAVI JAYAPAL	**Street 2:**	
Date Became Current:		**City:**	FREMONT
Date Ended Current:		**State:**	CA
Phone:	973-277-4191	**Country:**	
Source Type:	Implementer	**Zip Code:**	94538
Owner/Operator Ind:	Current Operator	**Street No:**	
Type:	Other	**Street 1:**	3789 SPINNAKER CT
Name:	RAVI JAYAPAL	**Street 2:**	
Date Became Current:		**City:**	FREMONT
Date Ended Current:		**State:**	CA
Phone:	973-277-4191	**Country:**	
Source Type:	Implementer	**Zip Code:**	94538

Historical Handler Details

Receive Dt:	20181127
Generator Code Description:	Not a Generator, Verified
Handler Name:	CITRAGEN PHARMACEUTICALS INC

130	*1 of 5*	*E*	*0.08 / 402.61*	*7.16 / 2*	***CROSSING AT 880 INDUSTRIAL, LLC*** ***49088 FREMONT BLVD*** ***FREMONT CA 94538***	***EMISSIONS***

2015 Criteria Data

Facility ID:	23483	**CERR Code:**	
Facility SIC Code:	6512	**TOGT:**	.000410892
CO:	1	**ROGT:**	.000339763
Air Basin:	SF	**COT:**	.002076328
District:	BA	**NOXT:**	.006564094
COID:	ALA	**SOXT:**	.000017342
DISN:	BAY AREA AQMD	**PMT:**	.000317294
CHAPIS:		**PM10T:**	.000304602

2015 Toxic Data

Facility ID:	23483	**COID:**	ALA
Facility SIC Code:	6512	**DISN:**	BAY AREA AQMD
CO:	1	**CHAPIS:**	
Air Basin:	SF	**CERR Code:**	
District:	BA		
TS:			
Health Risk Asmt:			
Non-Cancer Chronic Haz Ind:			
Non-Cancer Acute Haz Ind:			

2016 Criteria Data

Facility ID:	23483	**CERR CODE:**	
Facility SIC Code:	6512	**TOGT:**	.000410892
CO:	1	**ROGT:**	.000360968622
Air Basin:	SF	**COT:**	.002076328

District:	BA	**NOXT:**	.006564094
COID:	ALA	**SOXT:**	.000017342
DISN:	BAY AREA AQMD	**PMT:**	.000317294
CHAPIS:		**PM10T:**	.000304602

2016 Toxic Data

Facility ID:	23483	**TS:**	
Facility SIC Code:	6512	**HRA:**	
CERR CODE:		**CH Index:**	
COID:	ALA	**AH Index:**	
CO:	1	**Air Basin:**	SF
DISN:	BAY AREA AQMD	**District:**	BA
CHAPIS:			

2017 Criteria Data

Facility ID:	23483	**CERR Code:**	
Facility SIC Code:	6512	**TOGT:**	.000410892
CO:	1	**ROGT:**	.000360968622
Air Basin:	SF	**COT:**	.002076328
District:	BA	**NOXT:**	.006564094
COID:	ALA	**SOXT:**	.000017342
DISN:	BAY AREA AQMD	**PMT:**	.000317294
CHAPIS:		**PM10T:**	.000304602

2017 Toxic Data

Facility ID:	23483	**COID:**	ALA
Facility SIC Code:	6512	**DISN:**	BAY AREA AQMD
CO:	1	**CHAPIS:**	
Air Basin:	SF	**CERR Code:**	
District:	BA		
TS:			
Health Risk Asmt:			
Non-Cancer Chronic Haz Ind:			
Non-Cancer Acute Haz Ind:			

2018 Criteria Data

Facility ID:	23483	**CERR Code:**	
Facility SIC Code:	6512	**TOGT:**	.000411164
CO:	1	**ROGT:**	.000361207574
Air Basin:	SF	**COT:**	.002077706
District:	BA	**NOXT:**	.00656845
COID:	ALA	**SOXT:**	.000017354
DISN:	BAY AREA AQMD	**PMT:**	.000317504
CHAPIS:		**PM10T:**	.000304804

2018 Toxic Data

Facility ID:	23483	**COID:**	ALA
Facility SIC Code:	6512	**DISN:**	BAY AREA AQMD
CO:	1	**CHAPIS:**	
Air Basin:	SF	**CERR Code:**	
District:	BA		
TS:			
Health Risk Asmt:			
Non-Cancer Chronic Haz Ind:			
Non-Cancer Acute Haz Ind:			

2019 Criteria Data

Map Key	Number of Records	Direction	Distance (mi/ft)	Elev/Diff (ft)	Site	DB

CO: 1
Air Basin: SF
Facility ID: 23483
District: BA
Facility SIC Code: 6512
CO ID: ALA
DISN: BAY AREA AQMD
PM10T: .000289854
TOGT: .000339672
PMT: .000301931
CHAPIS:
CERR Code:
ROGT: .000298401852
COT: .002075776
NOXT: .006548131
SOXT: .000013888

2019 Toxic Data

CO: 1
Air Basin: SF
Faccility ID: 23483
District: BA
Facility SIC Code: 6512
COID: ALA
Non-Cancer Chronic Haz Ind:
Non-Cancer Acute Haz Ind:
DISN: BAY AREA AQMD
CHAPIS:
CERR Code:
TS:
Health Risk Asmt:

2020 Criteria Data

CO: 1
Air Basin: SF
Facility ID: 23483
District: BA
Facility SIC Code: 6512
CO ID: ALA
DISN: BAY AREA AQMD
TOGT: .000339672
PMT: .000301931
PM10T: .000289854
CHAPIS:
CERR Code:
ROGT: .000298401852
COT: .002075776
NOXT: .006548131
SOXT: .000013888

2020 Toxic Data

CO: 1
Air Basin: SF
Facility ID: 23483
District: BA
Facility SIC Code: 6512
COID: ALA
Non-Cancer Chronic Haz Ind:
Non-Cancer Acute Haz Ind:
DISN: BAY AREA AQMD
CHAPIS:
CHERR Code:
TS:
Health Risk Asmt:

Map Key	Number of Records	Direction	Distance (mi/ft)	Elev/Diff (ft)	Site	DB
130	2 of 5	E	0.08 / 402.61	7.16 / 2	Living Spaces 49088 Fremont Blvd Fremont CA 94538	ALT FUELS

ID: 88977
Fuel Type Code: ELEC: Electric
Station Phone: 877-266-7300
Expected Date:
BD Blends:
NG PSI:
Federal Agency ID:
Open Date: 2017-11-15
Hydrogen is Retail:
Federal Agency:
Facility Type: SHOPPING_CENTER
Dt Last Confirmed: 2022-08-10
Updated at: 2023-02-14 15:54:11 UTC
Access Code: public
CNG Dispenser No:
CNG Site Renew Src:
CNG Tot Compr Cap:
CNG Storage Cap:
CNG Fill Type Code:
CNG PSI:
CNG Vehicle Class:
LNG Site Renew Src:
LNG Vehicle Class:
LPG Nozzle Types:
Hydrogen Pressures:
Hydrogen Standards:
Latitude: 37.456813
Longitude: -121.925174

Access Detail Code:	
Groups with Access Code:	Public
Groups with Access Code Fr:	Public
Fed Agency Name:	
Hydrogen Status Link:	
E85 Other Ethanol Blends:	
NPS Unit Name:	
Cards Accepted:	
CNG Statn Sells Renewable Na:	
LNG Statn Sells Renewable Na:	
Maximum Vehicle Class:	LD
RD Blended With Biodiesel:	
RD Blends:	
RD Blends French:	
RD Maximum Biodiesel Level:	
Status:	Open: The station is open.
Owner Type Desc:	Privately owned
E85 Blender Pump Desc:	
NG Fill Type Desc:	
NG Vehicle Class Desc:	
Geocode Status Desc:	Premise (building name, property name, shopping center, etc.) level accuracy.
Group with Access Desc:	Publicly available to all customers.
LPG Primary Desc:	
Intersection Directions:	
Access Days Time:	10am-9pm M-F, 9am-9pm Sat-Sun; see front desk for access
Restricted Access:	false

130	3 of 5	E	0.08 / 402.61	7.16 / 2	**LIVING SPACES FURNITURE** **49088 FREMONT BLVD** **CA 94538**	**EMISSIONS**

2016 Criteria Data

Facility ID:	23006	**CERR CODE:**	
Facility SIC Code:	5021	**TOGT:**	.000630558
CO:	1	**ROGT:**	.000553945203
Air Basin:	SF	**COT:**	.01027103
District:	BA	**NOXT:**	.001200619
COID:	ALA	**SOXT:**	.000018896
DISN:	BAY AREA AQMD	**PMT:**	.000042327
CHAPIS:		**PM10T:**	.000040634

2016 Toxic Data

Facility ID:	23006	**TS:**	
Facility SIC Code:	5021	**HRA:**	
CERR CODE:		**CH Index:**	
COID:	ALA	**AH Index:**	
CO:	1	**Air Basin:**	SF
DISN:	BAY AREA AQMD	**District:**	BA
CHAPIS:			

130	4 of 5	E	0.08 / 402.61	7.16 / 2	**LIVING SPACES FURNITURE** **49088 FREMONT BLVD** **FREMONT CA 94538**	**EMISSIONS**

2017 Criteria Data

Facility ID:	23006	**CERR Code:**	
Facility SIC Code:	5021	**TOGT:**	.000630558
CO:	1	**ROGT:**	.000553945203

Air Basin:	SF	**COT:**	.01027103
District:	BA	**NOXT:**	.001200619
COID:	ALA	**SOXT:**	.000018896
DISN:	BAY AREA AQMD	**PMT:**	.00004409
CHAPIS:		**PM10T:**	.000042327

2017 Toxic Data

Facility ID:	23006	**COID:**	ALA
Facility SIC Code:	5021	**DISN:**	BAY AREA AQMD
CO:	1	**CHAPIS:**	
Air Basin:	SF	**CERR Code:**	
District:	BA		
TS:			
Health Risk Asmt:			
Non-Cancer Chronic Haz Ind:			
Non-Cancer Acute Haz Ind:			

2018 Criteria Data

Facility ID:	23006	**CERR Code:**	
Facility SIC Code:	5021	**TOGT:**	.000630977
CO:	1	**ROGT:**	.0005543132945
Air Basin:	SF	**COT:**	.010277846
District:	BA	**NOXT:**	.001201416
COID:	ALA	**SOXT:**	.000018909
DISN:	BAY AREA AQMD	**PMT:**	.00004412
CHAPIS:		**PM10T:**	.000042355

2018 Toxic Data

Facility ID:	23006	**COID:**	ALA
Facility SIC Code:	5021	**DISN:**	BAY AREA AQMD
CO:	1	**CHAPIS:**	
Air Basin:	SF	**CERR Code:**	
District:	BA		
TS:			
Health Risk Asmt:			
Non-Cancer Chronic Haz Ind:			
Non-Cancer Acute Haz Ind:			

2019 Criteria Data

CO:	1	**CHAPIS:**	
Air Basin:	SF	**CERR Code:**	
Facility ID:	23006	**ROGT:**	.0004857305565
District:	BA	**COT:**	.010268304
Facility SIC Code:	5021	**NOXT:**	.001184804
CO ID:	ALA	**SOXT:**	.000021682
DISN:	BAY AREA AQMD		
PM10T:	.000037914		
TOGT:	.000552909		
PMT:	.000039494		

2019 Toxic Data

CO:	1	**DISN:**	BAY AREA AQMD
Air Basin:	SF	**CHAPIS:**	
Faccility ID:	23006	**CERR Code:**	
District:	BA	**TS:**	
Facility SIC Code:	5021	**Health Risk Asmt:**	
COID:	ALA		
Non-Cancer Chronic Haz Ind:			

Non-Cancer Acute Haz Ind:

2020 Criteria Data

CO:	1	***CHAPIS:***	
Air Basin:	SF	***CERR Code:***	
Facility ID:	23006	***ROGT:***	.0004857305565
District:	BA	***COT:***	.010268304
Facility SIC Code:	5021	***NOXT:***	.001184804
CO ID:	ALA	***SOXT:***	.000021682
DISN:	BAY AREA AQMD		
TOGT:	.000552909		
PMT:	.000039494		
PM10T:	.000037914		

2020 Toxic Data

CO:	1	***DISN:***	BAY AREA AQMD
Air Basin:	SF	***CHAPIS:***	
Facility ID:	23006	***CHERR Code:***	
District:	BA	***TS:***	
Facility SIC Code:	5021	***Health Risk Asmt:***	
COID:	ALA		
Non-Cancer Chronic Haz Ind:			
Non-Cancer Acute Haz Ind:			

130	*5 of 5*	*E*	*0.08 / 402.61*	*7.16 / 2*	***Crossings at 880 Industrial, LLC - Bldg. 3*** ***49088 FREMONT BLVD*** ***FREMONT CA 94538***	***CERS HAZ***

Site ID:	573424
Latitude:	37.456800
Longitude:	-121.925410

Regulated Programs

EI ID:	10791427	***EI Description:***	Chemical Storage Facilities

Violations

Violation Date:	05/28/2021	***Violation Source:***	CERS
Violation Program:	HMRRP	***Violation Division:***	Fremont City Fire Department
Citation:	HSC 6.95 25508(a)(3) - California Health and Safety Code, Chapter 6.95, Section(s) 25508(a)(3)		
Violation Notes:			

Returned to compliance on 07/15/2021. There is a diesel generator on site with a 224 gallon capacity tank that has not been reported in CERS. Add the diesel volume to CERS. This will need to be reported as a separate line item from the diesel fire pump since it is not in the same location and the tank vessel size is different than that of the fire pump. Tenant has taken responsibility for the diesel generator.

Violation Description:

Failure to complete and electronically submit hazardous material inventory information for all reportable hazardous materials on site at or above reportable quantities.

Violations

Violation Date:	05/28/2021	***Violation Source:***	CERS
Violation Program:	HMRRP	***Violation Division:***	Fremont City Fire Department
Citation:	HSC 6.95 25508(a)(3) - California Health and Safety Code, Chapter 6.95, Section(s) 25508(a)(3)		
Violation Notes:			

Returned to compliance on 07/15/2021. Diesel generator is not on the facility site map. Add the generator to the site map.Tenant is creating a new HMBP with the diesel generator.

Violation Description:

Failure to complete and electronically submit a site map with all required content.

Evaluations

Eval Date: 07/14/2021
Violations Found: No
Eval General Type: Other/Unknown
Eval Type: Other, not routine, done by local agency
Eval Division: Fremont City Fire Department
Eval Program: HMRRP
Eval Source: CERS
Eval Notes:

Other Inspection for CUPA permit. All violations have not been corrected. Tennant has taken responsible for some issues. Those items will be closed here and entered into a new inspection for Living Spaces.; Note: data in [EVAL Notes] field for some records is truncated from the source.

Eval Date: 05/28/2021
Violations Found: Yes
Eval General Type: Compliance Evaluation Inspection
Eval Type: Routine done by local agency
Eval Division: Fremont City Fire Department
Eval Program: HMRRP
Eval Source: CERS
Eval Notes:

New business inspection. This is for the building shell, fire pump, diesel generator, fire alarm, and fire sprinkler system, which are all controlled by the property manager and not the tenant, Living Spaces. Living Spaces IS currently managing the fire alarm system, but CBRE is taking ultimate responsibility for this. This inspection does not cover any tenant spaces.; Note: data in [EVAL Notes] field for some records is truncated from the source.

Affiliations

Affil Type Desc: Document Preparer
Entity Name: Nellie Paik
Entity Title:
Address:
City:
State:
Country:
Zip Code:
Phone:

Affil Type Desc: Facility Mailing Address
Entity Name: Mailing Address
Entity Title:
Address: c/o CBRE, Inc., 225 W. Santa Clara Street, 12th Floor
City: San Jose
State: CA
Country:
Zip Code: 95113
Phone:

Affil Type Desc: CUPA District
Entity Name: Fremont City Fire Department
Entity Title:
Address: P.O. Box 5006
City: Fremont
State: CA
Country:
Zip Code: 94537-5006
Phone: (510) 494-4279

Affil Type Desc:	Environmental Contact
Entity Name:	Nellie Paik
Entity Title:	
Address:	225 W. Santa Clara Street, 12th Floor
City:	San Jose
State:	CA
Country:	
Zip Code:	95113
Phone:	

Affil Type Desc:	Legal Owner
Entity Name:	Crossings at 880 Industrial, LLC
Entity Title:	
Address:	400 Howard Street
City:	San Francisco
State:	CA
Country:	United States
Zip Code:	94105
Phone:	(415) 670-4368

Affil Type Desc:	Property Owner
Entity Name:	Crossings at 880 Industrial, LLC
Entity Title:	
Address:	400 Howard Street
City:	San Francisco
State:	CA
Country:	United States
Zip Code:	94105
Phone:	(415) 670-4368

Affil Type Desc:	Identification Signer
Entity Name:	Nellie Paik
Entity Title:	AREM
Address:	
City:	
State:	
Country:	
Zip Code:	
Phone:	

Affil Type Desc:	Operator
Entity Name:	Crossings at 880 Industrial, LLC
Entity Title:	
Address:	
City:	
State:	
Country:	
Zip Code:	
Phone:	(408) 790-5465

Affil Type Desc:	Parent Corporation
Entity Name:	Crossings at 880 Industrial, LLC - Bldg. 1
Entity Title:	
Address:	
City:	
State:	
Country:	
Zip Code:	
Phone:	

Map Key	Number of Records	Direction	Distance (mi/ft)	Elev/Diff (ft)	Site	DB
131	*1 of 3*	*E*	*0.12 / 639.45*	*26.97 / 22*	***FREMONT AIRPORT INC*** ***1501 DIXON LANDING ROAD HY. 17*** ***FREMONT CA 94538***	***HHSS***

County:	Alameda
Tank Details Microfiche:	http://geotracker.waterboards.ca.gov/ustpdfs/pdf/00035fca.pdf

Map Key	Number of Records	Direction	Distance (mi/ft)	Elev/Diff (ft)	Site	DB
131	2 of 3	E	0.12 / 639.45	26.97 / 22	FREMONT AIRPORT, INC. 1501 DIXON LANDING ROAD FREMONT CA	HIST TANK

Owner Name: FREMONT AIRPORT, INC.
Owner Street: 1501 DIXON LANDING ROAD
Owner City: FREMONT
Owner State: CA
Owner Zip: 94538
No of Containers: 2
County: ALAMEDA
Facility State: CA
Facility Zip: 94538

Map Key	Number of Records	Direction	Distance (mi/ft)	Elev/Diff (ft)	Site	DB
131	3 of 3	E	0.12 / 639.45	26.97 / 22	FREMONT AIRPORT, INC. 1501 DIXON LANDING RD FREMONT CA	UST SWEEPS

C C: I01-009-42220
BOE: 44-001328
Comp: 42220
Status: INACTIVE
No of Tanks: 2
Jurisdict: CITY OF FREMONT
Agency: FIRE DEPARTMENT
Phone: (415) 657-7200
D Filename: NSITE6
Page No: 87
County: ALAMEDA
State : CA
Zip: 94538
Latitude: 0
Longitude: 0
Georesult: N

Tank Details

Tank ID: 000002
O Tank ID:
SWRCB No: 01-009-042220-000002
Removed: 06-01-86
Installed: 01-01-01
A Date:
Capac: 10000
Tank Use: M.V. FUEL
S Contain: NONE
Stg:
Storage : PRODUCT
Storag Type: PRODUCT
P Contain: UNKNOWN
Content: REG UNLEADED
ONA:
D File Name: NTANK6

Tank Details

Tank ID: 000001
O Tank ID:
SWRCB No: 01-009-042220-000001
Removed: 06-01-86
Installed: 01-01-01
A Date:
Capac: 6000
Tank Use: M.V. FUEL
S Contain: NONE
Stg:
Storage : PRODUCT
Storag Type: PRODUCT
P Contain: UNKNOWN
Content: LEADED
ONA:
D File Name: NTANK6

Map Key	Number of Records	Direction	Distance (mi/ft)	Elev/Diff (ft)	Site	DB
132	1 of 4	NNE	0.11 / 589.75	9.98 / 5	Veolia Es Technical Solutions 3797 SPINNAKER CT. FREMONT CA 94538	CERS HAZ

Site ID: 166197
Latitude: 37.477080
Longitude: -121.943360

Regulated Programs

EI ID: 10169277
EI Description: Hazardous Waste Generator

EI ID: 10169277
EI Description: Chemical Storage Facilities

Violations

Violation Date: 08/13/2013 ***Violation Source:*** CERS
Violation Program: HW ***Violation Division:*** Fremont City Fire Department
Citation: 22 CCR 12 66262.40(a) - California Code of Regulations, Title 22, Chapter 12, Section(s) 66262.40(a)
Violation Notes:

Returned to compliance on 08/26/2013. Manifest copies for year 2012 were not available on site

Violation Description:

Failure to maintain uniform hazardous waste manifest, consolidated manifest, or bills of lading copies for three years.

Violations

Violation Date: 08/13/2013 ***Violation Source:*** CERS
Violation Program: HW ***Violation Division:*** Fremont City Fire Department
Citation: 22 CCR 23 66273.34 - California Code of Regulations, Title 22, Chapter 23, Section(s) 66273.34
Violation Notes:

Returned to compliance on 09/16/2013.

Violation Description:

Failure to properly label the following categories of universal waste as:
1) Each batteries or the container in which the batteries are contained as "Universal Waste-Battery(ies)".
2) Each mercury-containing equipment or the container in which the mercury-containing equipment is contained as "Universal Waste -Mercury-Containing Equipment".
3) Each Florescent lamp or the container or package in which the lamps are contained as "Universal Waste-Lamp(s)".
4) Each electronic devices or the container or pallet in or on which the electronic devices are contained as "Universal Waste-Electronic Device(s)".
5) Each CRTs or the container or pallet in or on which the CRTs are contained as "Universal Waste-CRT(s)".
6) A container of CRT glass shall be labeled or marked clearly with the following phrase: "Universal Waste-CRT glass".
7) In lieu of labeling individual electronic devices, CRTs, and/or containers of CRT glass pursuant to subsections d) through f) of this section, a universal waste handler may combine, package, and accumulate those universal wastes in appropriate containers or within a designated area demarcated by boundaries that are clearly labeled with the applicable portion(s) of the following phrase: "Universal Waste-Electronic Device(s)/Universal Waste - CRT (s)/Universal Waste-CRT Glass".

Evaluations

Eval Date: 11/05/2020
Violations Found: No
Eval General Type: Compliance Evaluation Inspection
Eval Type: Routine done by local agency
Eval Division: Fremont City Fire Department
Eval Program: HMRRP
Eval Source: CERS
Eval Notes:

Initial Inspection; Note: data in [EVAL Notes] field for some records is truncated from the source.

Eval Date: 10/11/2016
Violations Found: No
Eval General Type: Compliance Evaluation Inspection
Eval Type: Routine done by local agency
Eval Division: Fremont City Fire Department
Eval Program: HW
Eval Source: CERS
Eval Notes:

Eval Date: 11/05/2020
Violations Found: No
Eval General Type: Compliance Evaluation Inspection
Eval Type: Routine done by local agency
Eval Division: Fremont City Fire Department

Eval Program: HW
Eval Source: CERS
Eval Notes:

Initial Inspection; Note: data in [EVAL Notes] field for some records is truncated from the source.

Eval Date: 10/11/2016
Violations Found: No
Eval General Type: Compliance Evaluation Inspection
Eval Type: Routine done by local agency
Eval Division: Fremont City Fire Department
Eval Program: HMRRP
Eval Source: CERS
Eval Notes:

Eval Date: 08/13/2013
Violations Found: No
Eval General Type: Compliance Evaluation Inspection
Eval Type: Routine done by local agency
Eval Division: Fremont City Fire Department
Eval Program: HMRRP
Eval Source: CERS
Eval Notes:

Eval Date: 08/13/2013
Violations Found: Yes
Eval General Type: Compliance Evaluation Inspection
Eval Type: Routine done by local agency
Eval Division: Fremont City Fire Department
Eval Program: HW
Eval Source: CERS
Eval Notes:

Affiliations

Affil Type Desc: Identification Signer
Entity Name: Joshua Sytsma
Entity Title: EHS Manager
Address:
City:
State:
Country:
Zip Code:
Phone:

Affil Type Desc: Property Owner
Entity Name: LBA Realty
Entity Title:
Address: 2550 N. First Street, Suite 180
City: San Jose
State: CA
Country: United States
Zip Code: 95131
Phone: (408) 435-1221

Affil Type Desc: CUPA District
Entity Name: Fremont City Fire Department
Entity Title:
Address: P.O. Box 5006
City: Fremont
State: CA
Country:
Zip Code: 94537-5006
Phone: (510) 494-4279

Affil Type Desc: Operator
Entity Name: VEOLIA ES TECHNICAL SOLUTIONS, LLC
Entity Title:
Address:
City:
State:
Country:
Zip Code:
Phone: (510) 651-2964

Affil Type Desc: Legal Owner
Entity Name: VEOLIA ES TECHNICAL SOLUTIONS, LLC
Entity Title:
Address: 3797 Spinnaker Ct.
City: Fremont
State: CA
Country: United States
Zip Code: 94538
Phone: (510) 651-2964

Affil Type Desc: Parent Corporation
Entity Name: Veolia ES Technical Solutions
Entity Title:
Address:
City:
State:
Country:
Zip Code:
Phone:

Affil Type Desc: Environmental Contact
Entity Name: Joshua Sytsma
Entity Title:
Address: 107 S Motor Ave
City: Azusa
State: CA
Country:
Zip Code: 91702
Phone:

Affil Type Desc: Facility Mailing Address
Entity Name: Mailing Address
Entity Title:
Address: 3797 Spinnaker Ct.
City: Fremont
State: CA
Country:
Zip Code: 94538
Phone:

Affil Type Desc: Document Preparer
Entity Name: Joshua Sytsma
Entity Title:
Address:
City:
State:
Country:
Zip Code:
Phone:

132	*2 of 4*	*NNE*	*0.11 / 589.75*	*9.98 / 5*	*3797 Spinnaker Court FREMONT CA*	*HMIRS*

Incident County: ALAMEDA

HMIR Incident Reports

Report No:	E-2019090455	***Fed DOT Agency Nm:***	
Report Type:	A hazardous material incident	***Fed DOT Report No:***	
Date of Incident:	2019-09-11	***Report Submit Src:***	Web
Time of Incident:	1300	***Inc Multiple Rows:***	No
Haz Class Code:		***Inc Non US State:***	
Hazardous Class:	3	***Mode Transport:***	Highway
Commodity Short Nm:	FLAMMABLE LIQUIDS, N.O.S.	***Transport Phase:***	In Transit
Commodity Long Nm:	FLAMMABLE LIQUIDS, N.O.S.	***Incident Occrrnce:***	
Trade Name:	Acetonitrile, Methanol	***Mat Ship Approval?:***	No
ID No:	UN1993	***Mat Ship Approv No:***	
Haz Waste Ind:	Yes	***Undecl Hazmat Ship?:***	No
Haz Waste EPA No:	001717246VES	***Packaging Type:***	Non-Bulk
HMIS Tox Inhalation?:	No	***Packing Group:***	III
TIH Hazard Zone:		***Carrier Reporter:***	VEOLIA ES TECHNICAL SOLUTIONS, L.L.C.
Qty Released:	20	***CR Street Name:***	1 EDEN LN
Unit of Measure:	Liquid - Gallon	***CR City:***	FLANDERS
What Failed:		***CR State:***	NJ
What Failed Desc:		***CR Postal Code:***	07836-8950
How Failed Code:		***CR Non US State:***	
How Failed Desc:		***CR Fed DOT ID:***	609181
Failure Cause Code:		***CR Hazmat Reg ID:***	050219550131B
Failure Cause Desc:		***CR Country:***	US
Ident. Markings:	UN1A1/X1.8/300/19/11	***Shipper Name:***	CS Bio Company Inc.
Cont1 Pkging Type:	Drum	***Shipper Street Name:***	20 Kelly Court
Cont1 Const Mat:	Steel	***Shipper City:***	Menlo Park
Cont1 Head Type:	Removable	***Shipper State:***	CA
Cont1 Pkg Capacity:	55	***Shipper Postal:***	94025
C1 Capacity UOM:	LGA	***Shipper Non US St:***	
Cont1 Pkg Amt:	52	***Shipper Country:***	US
C1 Pkg Amt UOM:	LGA	***Shipper Waybill:***	001717246VES
Cont1 Pkg No:	25	***Ship Hazmat Reg ID:***	
C1 Pkg NO Failed:	0	***Origin City:***	
Cont1 Pkg Mnfctr:		***Origin State:***	
Cont1 Pkg Mnfct Dt:	0-00-00 00:00:00	***Origin Postal:***	
Cont1 Pkg Serial NO:		***Origin Non US St:***	
C1 Pkg Last Test Dt:	0-00-00 00:00:00	***Origin Country:***	US
C1 Test Const Mat:	Steel	***Destination City:***	AZUSA
C1 Pkg Dsign Pres.:	0	***Destination State:***	CALIFORNIA
C1 Dsign Press UOM:		***Destination Postal:***	91702
C1 Pkg Shell Thick:	0	***Destination Non US:***	
C1 Shell Thick UOM:		***Destination Country:***	US
C1 Head Thickness:	0	***Cont2 Package Type:***	
C1 Head Thick UOM:		***Cont2 Const Mat:***	
C1 Pkg Srvc Pres.:	0	***Cont2 Pkg Capacity:***	0
C1 Srvc Press UOM:		***Cont2 Capacity UOM:***	
C1 Valve/Device Fail?:	No	***Cont2 Pkg Amount:***	0
C1 Device Type:		***Cont2 Pkg Amt UOM:***	
C1 Device Mnfctr:		***Cont2 Pkg No:***	0
C1 Device Model:		***Cont2 Pkg No Failed:***	0
NRC No:			

RAM Pkg Category:		***Haz NonHosp Public:***	0
RAM Pkg Cert.:	FALSE	***Haz NonHosp Old:***	
RAM Pkg Cert. NBR:		***Tot Haz Non Hosp Inj:***	
RAM Nuclide S:		***Total Hazmat Injuries:***	0
RAM Transport Index:		***Evacuation Indicator:***	No
RAM UOM:		***Public Evacuated:***	0
RAM Activity Rpted:	0	***Employees Evac:***	0
RAM UOM Rpted:		***Total Evacuated:***	0
RAM Activity:	0	***Total Evacuation Hrs:***	0
RAM Activity UOM:		***Major Artery Closed:***	No
RAM Mat Safety:		***Mjr Artery Hrs Closed:***	0
Spillage Result:	Yes	***Material Involved:***	No
Fire Result:	No	***Estimated Speed:***	0
Explosion Result:	No	***Weather Conditions:***	
Water Sewer Result:	No	***Vehicle Overturn:***	No
Gas Dispersion:	No	***Vehicle Left Roadway:***	No

Map Key	Number of Records	Direction	Distance (mi/ft)	Elev/Diff (ft)	Site	DB

Environment Damage:	No	**Passenger Aircraft:**	No
No Release Result:	No	**Cargo Baggage:**	
Fire EMS Report:	No	**Ship Non Transport:**	No
Fire EMS EMS Report:		**Ship Air First Flight:**	No
Police Report:	No	**Ship Air Subflight:**	No
Police Report No:		**Ship Init Transport:**	No
In House Cleanup:	Yes	**Ship Phase Transfer:**	No
Other Cleanup:	No	**Contact Name:**	JENNIFER FLETCHER
Damage > 500:	No	**Contact Title:**	SR. MANAGER, TRANSPORTATION COMPLIANCE
Material Loss:	0	**Contact Business:**	VEOLIA ES TECHNICAL SOLUTIONS, L.L.C.
Carrier Damage:	0	**Contact Street:**	1 EDEN LN
Property Damage:	0	**Contact City:**	FLANDERS
Response Cost:	0	**Contact State:**	NJ
Remediation Cost:	0	**Contact Postal:**	07836-8950
Damage Old Form:	0	**Contact Non US St:**	
Total Damages Amt:	0	**Contact Country:**	US
Hazmat Fatality:	No	**Inc. Report Prepared:**	Carrier
Haz Fatal Employees:	0	**HMIS Serious Incidnt:**	No
Haz Fatal Respndrs:	0	**HMIS Serious Fatality:**	No
Haz Fatal Gen Public:	0	**HMIS Serious Injury:**	No
Tot Hazmat Fatalities:	0	**HMIS Flight Plan:**	No
Non Hazmat Fatality:	No	**HMIS Serious Evacs:**	No
Non Hazmat Fatals:	0	**HMIS Major Artery:**	No
Hazmat Injury:	No	**HMIS Bulk Release:**	No
Haz Hospital Empl:	0	**HMIS Marine Pollutnt:**	No
Haz Hospital Resp:	0	**HMIS Radioactive:**	No
Haz Hosp Gen Public:	0	**HMIS Gen Pkg Type:**	CONTAINER
Haz Hosp Old Form:	0	**HMIS Container Code:**	CONT
Total Haz Hosp Inj:	0	**HMIS Container Desc:**	Container, no description given (do not use if at all possible)
Haz Non Hosp Empl:	0	**HMIS Bulk Incident:**	No
Haz Non Hosp Resp:	0	**Undeclared Shipment:**	No

Description of Events: The truck was initially loaded at the shipper's location and included a mixed shipment of 2 cubic yard boxes and drums. The boxes were loaded into the truck first using a pallet jack. The pallet jack was left under the second box and the subsequent 55 gallon waste drums were loaded around the two boxes. All containers were secured in place with a cargo strap. While backing up to the Veolia loading dock in Fremont, CA, the load apparently shifted and one of the 55 gallon drums bumped the corner of the pallet jack, causing a puncture. The leak was noticed as it began dripping from under the bed of truck cargo area. A berm of absorbent was placed to contain the spill on the concrete pad. The truck was offloaded and the leaking drum was overpacked into an 85 gallon drum within approximately 15 minutes of the leak observation. The major portion of the leak was contained on the truck with approximately 5 gallons that leaked onto the concrete dock area. The spilled material was cleaned up on the tuck and in the concrete area by Veolia. The City of Fremont Fire Dept/CUPA was notified at 4:40 pm to the non-emergency dispatcher, badge #784. No response was required.

Recommend Actions Taken: The Veolia Fremont field technicians will be trained on cargo loading and will include a hands-on training where drivers/technicians will be presented with various scenarios of loading complications. This training will also include a section on planning before routing to include specific truck capacity.

132	*3 of 4*	*NNE*	*0.11 / 589.75*	*9.98 / 5*	***VEOLIA ES TECHNICAL SOLUTIONS LLC*** ***3797 SPINNAKER COURT*** ***FREMONT CA 94538***	***RCRA SQG***

EPA Handler ID:	CAD982338923
Gen Status Universe:	Small Quantity Generator
Contact Name:	VIJAYA CHAND
Contact Address:	3797 SPINNAKER COURT , , FREMONT , CA, 94538 , US
Contact Phone No and Ext:	510-440-7378
Contact Email:	VIJAYA.CHAND@VEOLIAES.COM
Contact Country:	US
County Name:	ALAMEDA
EPA Region:	09
Land Type:	Private
Receive Date:	20081208
Location Latitude:	37.478745
Location Longitude:	-121.943201

Violation/Evaluation Summary

Note: NO RECORDS: As of Apr 2023, there are no Compliance Monitoring and Enforcement (violation) records associated with this facility (EPA ID).

Handler Summary

Importer Activity: No
Mixed Waste Generator: No
Transporter Activity: Yes
Transfer Facility: No
Onsite Burner Exemption: No
Furnace Exemption: No
Underground Injection Activity: No
Commercial TSD: No
Used Oil Transporter: No
Used Oil Transfer Facility: No
Used Oil Processor: No
Used Oil Refiner: No
Used Oil Burner: No
Used Oil Market Burner: No
Used Oil Spec Marketer: No

Hazardous Waste Handler Details

Sequence No: 1
Receive Date: 19871214
Handler Name: BOSCHERT INC
Federal Waste Generator Code: 2
Generator Code Description: Small Quantity Generator
Source Type: Notification

Hazardous Waste Handler Details

Sequence No: 2
Receive Date: 20081208
Handler Name: VEOLIA ES TECHNICAL SOLUTIONS LLC
Federal Waste Generator Code: 2
Generator Code Description: Small Quantity Generator
Source Type: Notification

Waste Code Details

Hazardous Waste Code: U220
Waste Code Description: BENZENE, METHYL- (OR) TOLUENE

Hazardous Waste Code: U036
Waste Code Description: 4,7-METHANO-1H-INDENE, 1,2,4,5,6,7,8,8-OCTACHLORO-2,3,3A,4,7,7A-HEXAHYDRO- (OR) CHLORDANE, ALPHA & GAMMA ISOMERS

Hazardous Waste Code: P098
Waste Code Description: POTASSIUM CYANIDE (OR) POTASSIUM CYANIDE K(CN)

Hazardous Waste Code: K062
Waste Code Description: SPENT PICKLE LIQUOR FROM STEEL FINISHING OPERATIONS OF PLANTS THAT PRODUCE IRON OR STEEL.

Hazardous Waste Code: K050
Waste Code Description: HEAT EXCHANGER BUNDLE CLEANING SLUDGE FROM THE PETROLEUM REFINING INDUSTRY.

Hazardous Waste Code: F006
Waste Code Description: WASTEWATER TREATMENT SLUDGES FROM ELECTROPLATING OPERATIONS, EXCEPT FROM THE FOLLOWING PROCESSES: (1) SULFURIC ACID ANODIZING OF ALUMINUM; (2) TIN PLATING ON CARBON STEEL; (3) ZINC PLATING (SEGREGATED BASIS) ON CARBON STEEL; (4) ALUMINUM OR ZINC-ALUMINUM

PLATING ON CARBON STEEL; (5) CLEANING/STRIPPING ASSOCIATED WITH TIN, ZINC, AND ALUMINUM PLATING ON CARBON STEEL; AND (6) CHEMICAL ETCHING AND MILLING OF ALUMINUM.

Hazardous Waste Code: F002
Waste Code Description: THE FOLLOWING SPENT HALOGENATED SOLVENTS: TETRACHLOROETHYLENE, METHYLENE CHLORIDE, TRICHLOROETHYLENE, 1,1,1-TRICHLOROETHANE, CHLOROBENZENE, 1,1,2-TRICHLORO-1,2,2-TRIFLUOROETHANE, ORTHO-DICHLOROBENZENE, TRICHLOROFLUOROMETHANE, AND 1,1,2, TRICHLOROETHANE; ALL SPENT SOLVENT MIXTURES/BLENDS CONTAINING, BEFORE USE, A TOTAL OF TEN PERCENT OR MORE (BY VOLUME) OF ONE OR MORE OF THE ABOVE HALOGENATED SOLVENTS OR THOSE SOLVENTS LISTED IN F001, F004, AND F005; AND STILL BOTTOMS FROM THE RECOVERY OF THESE SPENT SOLVENTS AND SPENT SOLVENT MIXTURES.

Hazardous Waste Code: D005
Waste Code Description: BARIUM

Hazardous Waste Code: D022
Waste Code Description: CHLOROFORM

Hazardous Waste Code: D037
Waste Code Description: PENTACHLOROPHENOL

Hazardous Waste Code: U162
Waste Code Description: 2-PROPENOIC ACID, 2-METHYL-, METHYL ESTER (I,T) (OR) METHYL METHACRYLATE (I,T)

Hazardous Waste Code: U160
Waste Code Description: 2-BUTANONE, PEROXIDE (R,T) (OR) METHYL ETHYL KETONE PEROXIDE (R,T)

Hazardous Waste Code: U151
Waste Code Description: MERCURY

Hazardous Waste Code: U033
Waste Code Description: CARBON OXYFLUORIDE (R,T) (OR) CARBONIC DIFLUORIDE

Hazardous Waste Code: F027
Waste Code Description: DISCARDED UNUSED FORMULATIONS CONTAINING TRI-, TETRA-, OR PENTACHLOROPHENOL OR DISCARDED UNUSED FORMULATIONS CONTAINING COMPOUNDS DERIVED FROM THESE CHLOROPHENOLS. (THIS LISTING DOES NOT INCLUDE FORMULATIONS CONTAINING HEXACHLOROPHENE SYNTHESIZED FROM PREPURIFIED 2,4,5-TRICHLOROPHENOL AS THE SOLE COMPONENT.)

Hazardous Waste Code: F005
Waste Code Description: THE FOLLOWING SPENT NONHALOGENATED SOLVENTS: TOLUENE, METHYL ETHYL KETONE, CARBON DISULFIDE, ISOBUTANOL, PYRIDINE, BENZENE, 2-ETHOXYETHANOL, AND 2-NITROPROPANE; ALL SPENT SOLVENT MIXTURES/BLENDS CONTAINING, BEFORE USE, A TOTAL OF TEN PERCENT OR MORE (BY VOLUME) OF ONE OR MORE OF THE ABOVE NONHALOGENATED SOLVENTS OR THOSE SOLVENTS LISTED IN F001, F002, OR F004; AND STILL BOTTOMS FROM THE RECOVERY OF THESE SPENT SOLVENTS AND SPENT SOLVENT MIXTURES.

Hazardous Waste Code: F004
Waste Code Description: THE FOLLOWING SPENT NONHALOGENATED SOLVENTS: CRESOLS, CRESYLIC ACID, AND NITROBENZENE; AND THE STILL BOTTOMS FROM THE RECOVERY OF THESE SOLVENTS; ALL SPENT SOLVENT MIXTURES/BLENDS CONTAINING, BEFORE USE, A TOTAL OF TEN PERCENT OR MORE (BY VOLUME) OF ONE OR MORE OF THE ABOVE NONHALOGENATED SOLVENTS OR THOSE SOLVENTS LISTED IN F001, F002, AND F005; AND STILL BOTTOMS FROM THE RECOVERY OF THESE SPENT SOLVENTS AND SPENT SOLVENT MIXTURES.

Hazardous Waste Code: F003
Waste Code Description: THE FOLLOWING SPENT NONHALOGENATED SOLVENTS: XYLENE, ACETONE, ETHYL ACETATE, ETHYL BENZENE, ETHYL ETHER, METHYL ISOBUTYL KETONE, N-BUTYL ALCOHOL, CYCLOHEXANONE, AND METHANOL; ALL SPENT SOLVENT MIXTURES/BLENDS CONTAINING, BEFORE USE, ONLY THE ABOVE SPENT NONHALOGENATED SOLVENTS; AND ALL SPENT SOLVENT MIXTURES/BLENDS CONTAINING, BEFORE USE, ONE OR MORE OF THE ABOVE NONHALOGENATED SOLVENTS, AND A TOTAL OF TEN PERCENT OR MORE (BY VOLUME) OF ONE OR MORE OF THOSE SOLVENTS LISTED IN F001, F002, F004, AND F005; AND STILL BOTTOMS FROM THE RECOVERY OF THESE SPENT SOLVENTS AND SPENT SOLVENT MIXTURES.

Hazardous Waste Code: D019
Waste Code Description: CARBON TETRACHLORIDE

Hazardous Waste Code: D039

Waste Code Description: TETRACHLOROETHYLENE

Hazardous Waste Code: D001
Waste Code Description: IGNITABLE WASTE

Hazardous Waste Code: U154
Waste Code Description: METHANOL (I) (OR) METHYL ALCOHOL (I)

Hazardous Waste Code: U092
Waste Code Description: DIMETHYLAMINE (I) (OR) METHANAMINE, N-METHYL- (I)

Hazardous Waste Code: U075
Waste Code Description: DICHLORODIFLUOROMETHANE (OR) METHANE, DICHLORODIFLUORO-

Hazardous Waste Code: U010
Waste Code Description: AZIRINO [2',3':3,4]PYRROLO[1,2-A]INDOLE-4,7-DIONE, 6-AMINO-8-[[(AMINOCARBONYL)OXY]METHYL]-1,1A, 2,8,8A,8B-HEXAHYDRO-8A-METHOXY-5-METHYL-, [1AS-(1AALPHA, 8BETA, 8AALPHA, 8BALPHA)]- (OR) MITOMYCIN C

Hazardous Waste Code: P106
Waste Code Description: SODIUM CYANIDE (OR) SODIUM CYANIDE NA(CN)

Hazardous Waste Code: F001
Waste Code Description: THE FOLLOWING SPENT HALOGENATED SOLVENTS USED IN DEGREASING: TETRACHLOROETHYLENE, TRICHLORETHYLENE, METHYLENE CHLORIDE, 1,1,1-TRICHLOROETHANE, CARBON TETRACHLORIDE AND CHLORINATED FLUOROCARBONS; ALL SPENT SOLVENT MIXTURES/BLENDS USED IN DEGREASING CONTAINING, BEFORE USE, A TOTAL OF TEN PERCENT OR MORE (BY VOLUME) OF ONE OR MORE OF THE ABOVE HALOGENATED SOLVENTS OR THOSE SOLVENTS LISTED IN F002, F004, AND F005; AND STILL BOTTOMS FROM THE RECOVERY OF THESE SPENT SOLVENTS AND SPENT SOLVENT MIXTURES.

Hazardous Waste Code: D010
Waste Code Description: SELENIUM

Hazardous Waste Code: U029
Waste Code Description: METHANE, BROMO- (OR) METHYL BROMIDE

Hazardous Waste Code: P078
Waste Code Description: NITROGEN DIOXIDE (OR) NITROGEN OXIDE NO2

Hazardous Waste Code: P015
Waste Code Description: BERYLLIUM

Hazardous Waste Code: F038
Waste Code Description: PETROLEUM REFINERY SECONDARY (EMULSIFIED) OIL/WATER/SOLIDS SEPARATION SLUDGE - ANY SLUDGE AND/OR FLOAT GENERATED FROM THE PHYSICAL AND/OR CHEMICAL SEPARATION OF OIL/WATER/SOLIDS IN PROCESS WASTEWATERS AND OILY COOLING WASTEWATERS FROM PETROLEUM REFINERIES. SUCH WASTES INCLUDE, BUT ARE NOT LIMITED TO, ALL SLUDGES AND FLOATS GENERATED IN INDUCED AIR FLOTATION (IAF) UNITS, TANKS AND IMPOUNDMENTS, AND ALL SLUDGES GENERATED IN DAF UNITS. SLUDGES GENERATED IN STORMWATER UNITS THAT DO NOT RECEIVE DRY WEATHER FLOW, SLUDGES GENERATED IN AGGRESSIVE BIOLOGICAL TREATMENT UNITS AS DEFINED IN SECTION 261.31(B)(2) (INCLUDING SLUDGES GENERATED IN ONE OR MORE ADDITIONAL UNITS AFTER WASTEWATERS HAVE BEEN TREATED IN AGGRESSIVE BIOLOGICAL TREATMENT UNITS), AND F037, K048, AND K051 WASTES ARE EXEMPTED FROM THIS LISTING.

Hazardous Waste Code: F037
Waste Code Description: PETROLEUM REFINERY PRIMARY OIL/WATER/SOLIDS SEPARATION SLUDGE - ANY SLUDGE GENERATED FROM THE GRAVITATIONAL SEPARATION OF OIL/WATER/SOLIDS DURING THE STORAGE OR TREATMENT OF PROCESS WASTEWATERS AND OILY COOLING WASTEWATERS FROM PETROLEUM REFINERIES. SUCH SLUDGES INCLUDE, BUT ARE NOT LIMITED TO, THOSE GENERATED IN OIL/WATER/SOLIDS SEPARATORS; TANKS AND IMPOUNDMENTS; DITCHES AND OTHER CONVEYANCES; SUMPS; AND STORM WATER UNITS RECEIVING DRY WEATHER FLOW. SLUDGES GENERATED IN STORM WATER UNITS THAT DO NOT RECEIVE DRY WEATHER FLOW, SLUDGES GENERATED IN AGGRESSIVE BIOLOGICAL TREATMENT UNITS AS DEFINED IN SECTION 261.31(B)(2) (INCLUDING SLUDGES GENERATED IN ONE OR MORE ADDITIONAL UNITS AFTER WASTEWATERS HAVE BEEN TREATED IN AGGRESSIVE BIOLOGICAL TREATMENT UNITS), AND K051 WASTES ARE EXEMPTED FROM THIS LISTING.

Hazardous Waste Code: D006
Waste Code Description: CADMIUM

Hazardous Waste Code:	D018
Waste Code Description:	BENZENE
Hazardous Waste Code:	D040
Waste Code Description:	TRICHLORETHYLENE
Hazardous Waste Code:	U135
Waste Code Description:	HYDROGEN SULFIDE (OR) HYDROGEN SULFIDE H2S
Hazardous Waste Code:	U056
Waste Code Description:	BENZENE, HEXAHYDRO- (I) (OR) CYCLOHEXANE (I)
Hazardous Waste Code:	U045
Waste Code Description:	METHANE, CHLORO- (I,T) (OR) METHYL CHLORIDE (I,T)
Hazardous Waste Code:	F007
Waste Code Description:	SPENT CYANIDE PLATING BATH SOLUTIONS FROM ELECTROPLATING OPERATIONS.
Hazardous Waste Code:	D002
Waste Code Description:	CORROSIVE WASTE
Hazardous Waste Code:	D007
Waste Code Description:	CHROMIUM
Hazardous Waste Code:	D011
Waste Code Description:	SILVER
Hazardous Waste Code:	D028
Waste Code Description:	1,2-DICHLOROETHANE
Hazardous Waste Code:	P042
Waste Code Description:	1,2-BENZENEDIOL, 4-[1-HYDROXY-2-(METHYLAMINO)ETHYL]-, (R)- (OR) EPINEPHRINE
Hazardous Waste Code:	U115
Waste Code Description:	ETHYLENE OXIDE (I,T) (OR) OXIRANE (I,T)
Hazardous Waste Code:	P076
Waste Code Description:	NITRIC OXIDE (OR) NITROGEN OXIDE NO
Hazardous Waste Code:	P030
Waste Code Description:	CYANIDES (SOLUBLE CYANIDE SALTS), NOT OTHERWISE SPECIFIED
Hazardous Waste Code:	P092
Waste Code Description:	MERCURY, (ACETATO-O)PHENYL- (OR) PHENYLMERCURY ACETATE
Hazardous Waste Code:	P006
Waste Code Description:	ALUMINUM PHOSPHIDE (R,T)
Hazardous Waste Code:	P105
Waste Code Description:	SODIUM AZIDE
Hazardous Waste Code:	U134
Waste Code Description:	HYDROFLUORIC ACID (C,T) (OR) HYDROGEN FLUORIDE (C,T)
Hazardous Waste Code:	U098
Waste Code Description:	1,1-DIMETHYLHYDRAZINE (OR) HYDRAZINE, 1,1-DIMETHYL-
Hazardous Waste Code:	D009
Waste Code Description:	MERCURY
Hazardous Waste Code:	D003
Waste Code Description:	REACTIVE WASTE
Hazardous Waste Code:	D004
Waste Code Description:	ARSENIC
Hazardous Waste Code:	D020
Waste Code Description:	CHLORDANE

Map Key	Number of Records	Direction	Distance (mi/ft)	Elev/Diff (ft)	Site	DB

Hazardous Waste Code: U058
Waste Code Description: 2H-1,3,2-OXAZAPHOSPHORIN-2-AMINE, N,N-BIS(2-CHLOROETHYL)TETRAHYDRO-, 2-OXIDE (OR) CYCLOPHOSPHAMIDE

Hazardous Waste Code: U153
Waste Code Description: METHANETHIOL (I,T) (OR) THIOMETHANOL (I,T)

Hazardous Waste Code: D035
Waste Code Description: METHYL ETHYL KETONE

Hazardous Waste Code: D008
Waste Code Description: LEAD

Owner/Operator Details

Owner/Operator Ind: Current Owner
Type: Private
Name: KING & LYNS
Date Became Current:
Date Ended Current:
Phone: 415-555-1212
Source Type: Notification
Street No:
Street 1: NOT REQUIRED
Street 2:
City: NOT REQUIRED
State: ME
Country:
Zip Code: 99999

Owner/Operator Ind: Current Operator
Type: Private
Name: NOT REQUIRED
Date Became Current:
Date Ended Current:
Phone: 415-555-1212
Source Type: Notification
Street No:
Street 1: NOT REQUIRED
Street 2:
City: NOT REQUIRED
State: ME
Country:
Zip Code: 99999

Owner/Operator Ind: Current Operator
Type: Private
Name: VEOLIA ES TECHNICAL SOLUTIONS LLC
Date Became Current: 19990422
Date Ended Current:
Phone:
Source Type: Notification
Street No:
Street 1:
Street 2:
City:
State:
Country:
Zip Code:

Owner/Operator Ind: Current Owner
Type: Private
Name: VEOLIA ES TECHNICAL SOLUTIONS
Date Became Current: 19990422
Date Ended Current:
Phone:
Source Type: Notification
Street No:
Street 1: VEOLIA ES TEC SOLUTIONS LLC
Street 2:
City: LOMBARD
State: IL
Country: US
Zip Code: 60148

Historical Handler Details

Receive Dt: 19871214
Generator Code Description: Small Quantity Generator
Handler Name: BOSCHERT INC

132	4 of 4	NNE	0.11 / 589.75	9.98 / 5	**Veolia ES Technical Solutions, L. L.C.** 3797 Spinnaker Court Fremont CA 94538	MEDICAL WASTE

Reg No:
Status:
Expiration Month:
Contact: Joshua Sytsma
Phone: 626-334-5118
Site Type: MEDICAL WASTE TRANSFER STATIONS (TS)
Activity Type:
ID: TS-41

Map Key	Number of Records	Direction	Distance (mi/ft)	Elev/Diff (ft)	Site	DB

Facility Type: Transfer Only
Data Source: Treatment Facilities and Transfer Stations

---

133 | 1 of 2 | NNE | 0.05 / 283.28 | 11.24 / 6 | **Kaeser Compressors Inc**
46771 FREMONT BLVD.
FREMONT CA 94538 | CERS HAZ

Site ID: 127102
Latitude: 37.479250
Longitude: -121.945450

Regulated Programs

EI ID: 10168481 **EI Description:** Hazardous Waste Generator

EI ID: 10168481 **EI Description:** Chemical Storage Facilities

Violations

Violation Date: 03/18/2022 **Violation Source:** CERS
Violation Program: HW **Violation Division:** Fremont City Fire Department
Citation: 22 CCR 12 66262.34(f) - California Code of Regulations, Title 22, Chapter 12, Section(s) 66262.34(f)
Violation Notes:

Returned to compliance on 04/26/2022. Ensure accumulation dates are listed on all haz-waste containers.

Violation Description:

Failure to properly label hazardous waste accumulation containers and portable tanks with the following requirements: "Hazardous Waste", name and address of the generator, physical and chemical characteristics of the Hazardous Waste, and starting accumulation date.

Violations

Violation Date: 03/18/2022 **Violation Source:** CERS
Violation Program: HW **Violation Division:** Fremont City Fire Department
Citation: 40 CFR 1 265.174 - U.S. Code of Federal Regulations, Title 40, Chapter 1, Section(s) 265.174
Violation Notes:

Returned to compliance on 04/26/2022. Hazardous waste containers are to be inspected weakly for container condition, the state of the waste storage area, and possible leakage. Notate inspections on template provided by FFD.

Violation Description:

Failure to inspect hazardous waste storage areas at least weekly and look for leaking and deteriorating containers.

Violations

Violation Date: 03/18/2022 **Violation Source:** CERS
Violation Program: HMRRP **Violation Division:** Fremont City Fire Department
Citation: HSC 6.95 25508(a)(3) - California Health and Safety Code, Chapter 6.95, Section(s) 25508(a)(3)
Violation Notes:

Hazmat inventory must be updated.Remove Nitrogen, Diesel, & Oxygen. Add Sigma Lubricant S-460 & FG-460 and Refrigerant 404-A to the inventory. Acetylene inventory can be reduced (only 1 small cylinder on site).

Violation Description:

Failure to complete and electronically submit hazardous material inventory information for all reportable hazardous materials on site at or above reportable quantities.

Violations

Violation Date: 03/18/2022 ***Violation Source:*** CERS
Violation Program: HW ***Violation Division:*** Fremont City Fire Department
Citation: 40 CFR 1 262.34(d)(5)(ii) - U.S. Code of Federal Regulations, Title 40, Chapter 1, Section(s) 262.34(d)(5)(ii)
Violation Notes:

Returned to compliance on 04/26/2022. Post emergency information in a central location of the office where it is easily visible.

Violation Description:

Failure to post the following information next to the telephone:
(A) The name and telephone number of the emergency coordinator;
(B) Location of fire extinguishers and spill control material, and, if present, fire alarm; and
(C) The telephone number of the fire department, unless the facility has a direct alarm.

Violations

Violation Date: 03/18/2022 ***Violation Source:*** CERS
Violation Program: HW ***Violation Division:*** Fremont City Fire Department
Citation: 40 CFR 1 265.173 - U.S. Code of Federal Regulations, Title 40, Chapter 1, Section(s) 265.173
Violation Notes:

Returned to compliance on 04/26/2022. Haz-waste containers must always be sealed when not actively being filled.

Violation Description:

Failure to meet the following container management requirements:
(a) A container holding hazardous waste must always be closed during storage, except when it is necessary to add or remove waste.
(b) A container holding hazardous waste must not be opened, handled, or stored in a manner which may rupture the container or cause it to leak.

Evaluations

Eval Date: 04/28/2022
Violations Found: No
Eval General Type: Other/Unknown
Eval Type: Other, not routine, done by local agency
Eval Division: Fremont City Fire Department
Eval Program: HMRRP
Eval Source: CERS
Eval Notes:

Second inspection for HMBP. HMBP violations have been updated/corrected by this date.; Note: data in [EVAL Notes] field for some records is truncated from the source.

Eval Date: 08/04/2016
Violations Found: No
Eval General Type: Compliance Evaluation Inspection
Eval Type: Routine done by local agency
Eval Division: Fremont City Fire Department
Eval Program: HW
Eval Source: CERS
Eval Notes:

Eval Date: 08/04/2016
Violations Found: No
Eval General Type: Compliance Evaluation Inspection
Eval Type: Routine done by local agency
Eval Division: Fremont City Fire Department
Eval Program: HMRRP
Eval Source: CERS
Eval Notes:

Eval Date: 04/26/2022
Violations Found: No
Eval General Type: Other/Unknown
Eval Type: Other, not routine, done by local agency
Eval Division: Fremont City Fire Department
Eval Program: HW
Eval Source: CERS
Eval Notes:

Second inspection for SQG. All violations corrected.; Note: data in [EVAL Notes] field for some records is truncated from the source.

Eval Date: 03/18/2022
Violations Found: Yes
Eval General Type: Compliance Evaluation Inspection
Eval Type: Routine done by local agency
Eval Division: Fremont City Fire Department
Eval Program: HW
Eval Source: CERS
Eval Notes:

Initial Inspection completed with some violations observed and documented.; Note: data in [EVAL Notes] field for some records is truncated from the source.

Eval Date: 03/18/2022
Violations Found: Yes
Eval General Type: Compliance Evaluation Inspection
Eval Type: Routine done by local agency
Eval Division: Fremont City Fire Department
Eval Program: HMRRP
Eval Source: CERS
Eval Notes:

Initial Inspection completed for HMBP with some violations observed.; Note: data in [EVAL Notes] field for some records is truncated from the source.

Affiliations

Affil Type Desc: CUPA District
Entity Name: Fremont City Fire Department
Entity Title:
Address: P.O. Box 5006
City: Fremont
State: CA
Country:
Zip Code: 94537-5006
Phone: (510) 494-4279

Affil Type Desc: Identification Signer
Entity Name: Casey Murray
Entity Title: Environmental Health and Safety Coordinator
Address:
City:
State:
Country:
Zip Code:
Phone:

Affil Type Desc: Property Owner
Entity Name: CCF BKM Bayside, LLC
Entity Title:
Address: 4053 Clipper Court
City: Fremont
State: CA
Country: United States
Zip Code: 94538
Phone: (510) 370-2886

Map Key	Number of Records	Direction	Distance (mi/ft)	Elev/Diff (ft)	Site	DB

Affil Type Desc: Environmental Contact
Entity Name: Jonathan Campbell
Entity Title:
Address: 46771 Fremont Blvd
City: Fremont
State: CA
Country:
Zip Code: 94538
Phone:

Affil Type Desc: Document Preparer
Entity Name: Casey Murray
Entity Title:
Address:
City:
State:
Country:
Zip Code:
Phone:

Affil Type Desc: Facility Mailing Address
Entity Name: Mailing Address
Entity Title:
Address: 46771 Fremont Blvd.
City: Fremont
State: CA
Country:
Zip Code: 94538
Phone:

Affil Type Desc: Operator
Entity Name: Kaeser Compressors Inc
Entity Title:
Address:
City:
State:
Country:
Zip Code:
Phone: (540) 898-5500

Affil Type Desc: Legal Owner
Entity Name: Kaeser Compressors Inc
Entity Title:
Address: PO Box 946
City: Fredericksburg
State: VA
Country: United States
Zip Code: 22404
Phone: (540) 898-5500

Affil Type Desc: Parent Corporation
Entity Name: Kaeser Compressors Inc (San Francisco)
Entity Title:
Address:
City:
State:
Country:
Zip Code:
Phone:

133	2 of 2	NNE	0.05 / 283.28	11.24 / 6	KAESER COMPRESSORS, INC 46771 FREMONT BLVD FREMONT CA 94538	RCRA NON GEN

EPA Handler ID: CAL000370272
Gen Status Universe: No Report
Contact Name: BOB AYLOR

Contact Address:	PO BOX 946 , , FREDERICKSBURG , VA, 22404 ,
Contact Phone No and Ext:	540-898-5500
Contact Email:	BOB.AYLOR@KAESER.COM
Contact Country:	
County Name:	ALAMEDA
EPA Region:	09
Land Type:	
Receive Date:	20111221
Location Latitude:	37.478828
Location Longitude:	-121.945556

Violation/Evaluation Summary

Note:	NO RECORDS: As of Apr 2023, there are no Compliance Monitoring and Enforcement (violation) records associated with this facility (EPA ID).

Handler Summary

Importer Activity:	No
Mixed Waste Generator:	No
Transporter Activity:	No
Transfer Facility:	No
Onsite Burner Exemption:	No
Furnace Exemption:	No
Underground Injection Activity:	No
Commercial TSD:	No
Used Oil Transporter:	No
Used Oil Transfer Facility:	No
Used Oil Processor:	No
Used Oil Refiner:	No
Used Oil Burner:	No
Used Oil Market Burner:	No
Used Oil Spec Marketer:	No

Hazardous Waste Handler Details

Sequence No:	1
Receive Date:	20111221
Handler Name:	KAESER COMPRESSORS, INC
Source Type:	Implementer
Federal Waste Generator Code:	N
Generator Code Description:	Not a Generator, Verified

Owner/Operator Details

Owner/Operator Ind:	Current Operator	**Street No:**	
Type:	Other	**Street 1:**	PO BOX 946
Name:	BOB AYLOR	**Street 2:**	
Date Became Current:		**City:**	FREDERICKSBURG
Date Ended Current:		**State:**	VA
Phone:	540-898-5500	**Country:**	
Source Type:	Implementer	**Zip Code:**	22404

Owner/Operator Ind:	Current Owner	**Street No:**	
Type:	Other	**Street 1:**	PO BOX 946
Name:	KAESER COMPRESSORS, INC.	**Street 2:**	
Date Became Current:		**City:**	FREDERICKSBURG
Date Ended Current:		**State:**	VA
Phone:	540-898-5500	**Country:**	
Source Type:	Implementer	**Zip Code:**	22404-0000

Map Key	Number of Records	Direction	Distance (mi/ft)	Elev/Diff (ft)	Site	DB
134	1 of 3	NNE	0.07 / 395.25	11.24 / 6	Analog Semiconductors, Inc 4042 CLIPPER CT.	CERS HAZ

FREMONT CA 94538

Site ID: 92222
Latitude: 37.479500
Longitude: -121.945950

Regulated Programs

EI ID: 10167553 ***EI Description:*** Chemical Storage Facilities

Violations

Violation Date: 09/09/2014 ***Violation Source:*** CERS
Violation Program: CA ***Violation Division:*** Fremont City Fire Department
Citation: HSC 6.5 25200.14(b)(1) - California Health and Safety Code, Chapter 6.5, Section(s) 25200.14(b)(1)
Violation Notes:

Returned to compliance on 02/17/2015. Facility underwent closure on their AWN system. Completed on 2/17/2015.

Violation Description:

Failure to submit a Phase I Checklist.

Violations

Violation Date: 09/09/2014 ***Violation Source:*** CERS
Violation Program: HW ***Violation Division:*** Fremont City Fire Department
Citation: 22 CCR 23 66273.34 - California Code of Regulations, Title 22, Chapter 23, Section(s) 66273.34
Violation Notes:

Returned to compliance on 10/24/2014. Missing universal waste label on spent light tubes and proper storage

Violation Description:

Failure to properly label the following categories of universal waste as:
1) Each batteries or the container in which the batteries are contained as "Universal Waste-Battery(ies)".
2) Each mercury-containing equipment or the container in which the mercury-containing equipment is contained as "Universal Waste -Mercury-Containing Equipment".
3) Each Florescent lamp or the container or package in which the lamps are contained as "Universal Waste-Lamp(s)".
4) Each electronic devices or the container or pallet in or on which the electronic devices are contained as "Universal Waste-Electronic Device(s)".
5) Each CRTs or the container or pallet in or on which the CRTs are contained as "Universal Waste-CRT(s)".
6) A container of CRT glass shall be labeled or marked clearly with the following phrase: "Universal Waste-CRT glass".
7) In lieu of labeling individual electronic devices, CRTs, and/or containers of CRT glass pursuant to subsections d) through f) of this section, a universal waste handler may combine, package, and accumulate those universal wastes in appropriate containers or within a designated area demarcated by boundaries that are clearly labeled with the applicable portion(s) of the following phrase: "Universal Waste-Electronic Device(s)/Universal Waste - CRT (s)/Universal Waste-CRT Glass".

Violations

Violation Date: 09/09/2014 ***Violation Source:*** CERS
Violation Program: CA ***Violation Division:*** Fremont City Fire Department
Citation: 22 CCR 15 66265.192(k) - California Code of Regulations, Title 22, Chapter 15, Section(s) 66265.192(k)
Violation Notes:

Returned to compliance on 02/17/2015. Facility underwent closure on their AWN system. Completed on 2/17/2015.

Violation Description:

Failure of the new hazardous waste tank assessment to include all of the following information:
1) Tank configuration (i.e., horizontal, vertical), material of construction, and gross capacity (in gallons);
2) Design standard(s), if available, according to which the tank and ancillary equipment were or will be constructed and all of the following information; A) Material of construction; B) material thickness and the method used to determine the thickness; C) description of tank system piping (material, diameter); D) description of any internal and external pumps; and E) sketch or drawing of tank including dimensions.

3) Documented age of the tank system (if tank was previously used), if available, (otherwise, an estimate of the age);
4) Description and evaluation of any leak detection equipment;
5) Description and evaluation of any corrosion protection equipment, devices, or material;
6) Description and evaluation of any spill prevention or overfill equipment;
7) Description and evaluation of secondary containment for the tank system (secondary containment must meet minimum standards as specified in subsections (j)(1) through (j)(3) of this section) including applicable secondary containment for ancillary equipment as required in subsection 66265.193 (f);
8) Hazardous characteristics of the waste(s) that have been or will be handled;
9) Prior to placing a new tank system or component in use, an independent, qualified installation inspector or an independent, qualified, professional engineer, registered in California, either of whom is trained and experienced in the proper installation of tank systems, shall inspect the system or component for the presence of any of the following items and document in writing the results of the inspection:
A) Weld cracks or breaks; B) scrapes of protective coatings; C) corrosion; D) any structural damage or inadequate construction or installation such as cracks, punctures, damaged fittings. All discrepancies shall be documented in the assessment and remedied before the tank system is placed in use.
10) All new tanks and ancillary equipment shall be tested for tightness prior to being placed in use. The results of the test(s) shall be documented in this assessment. Tank system integrity or leak test requirements must be in compliance with all local requirements. Prior to conducting a tank system integrity test or leak test, contact local agency staff for local requirements.
11) Estimated remaining service life of the tank system based on findings of subsections 1) through 10).

Violations

Violation Date: 09/06/2017 ***Violation Source:*** CERS
Violation Program: HMRRP ***Violation Division:*** Fremont City Fire Department
Citation: HSC 6.95 25505(a)(4) - California Health and Safety Code, Chapter 6.95, Section(s) 25505(a)(4)
Violation Notes:

Returned to compliance on 09/07/2017. Failure to provide initial and annual training to all employees in safety procedures in the event of a release or threatened release of a hazardous material or failure to document and maintain training records for a minimum of three years.

Violation Description:

Failure to provide initial and annual training to all employees in safety procedures in the event of a release or threatened release of a hazardous material or failure to document and maintain training records for a minimum of three years.

Violations

Violation Date: 09/09/2014 ***Violation Source:*** CERS
Violation Program: CA ***Violation Division:*** Fremont City Fire Department
Citation: 22 CCR 15 66265.192(h) - California Code of Regulations, Title 22, Chapter 15, Section(s) 66265.192(h)
Violation Notes:

Returned to compliance on 02/17/2015. Facility underwent closure on their AWN system. Completed on 2/17/2015.

Violation Description:

Failure to obtain and maintain a written assessment reviewed and certified by an independent, qualified, professional engineer stating the new hazardous waste tank system has sufficient structural integrity, is acceptable for the transferring, storing and treating of hazardous waste, and that the tanks and containment system including the foundation, structural support, seams, connections, and pressure controls (if applicable) are suitably designed and that the tank system has sufficient structural strength, compatibility with the waste(s) to be transferred, stored or treated, and corrosion protection so that it will not collapse, rupture, or fail. This assessment shall be obtained prior to placing the tank system in service, and shall be kept on file at the facility. The tank assessment shall be good for five years. This assessment shall also include, at a minimum, the following information:
(1) Design standard(s) according to which the tank(s) and ancillary equipment are or will be constructed;
(2) Hazardous characteristics of the waste(s) to be handled;
(3) For new tank systems or components in which the external shell of a metal tank or any external metal component of the tank system is or will be in contact with the soil or with water, a determination by a corrosion expert of:
(A) Factors affecting the potential for corrosion, including but not limited to:
1. Soil moisture content;
2. Soil pH;
3. Soil sulfides level;
4. Soil resistivity;
5. Structure to soil potential;
6. Influence of nearby underground metal structures (e.g., piping);
7. Stray electric current; and,
8. Existing corrosion-protection measures (e.g., coating, cathodic protection), and
(B) The type and degree of external corrosion protection that are needed to ensure the integrity of the tank system during the use of the tank system or component, consisting of one or more of the following:
1. Corrosion-resistant materials of construction such as special alloys or fiberglass-reinforced plastic;
2. Corrosion-resistant coating (such as epoxy or fiberglass) with cathodic protection (e.g., impressed current or sacrificial anodes); and

3. Electrical isolation devices such as insulating joints and flanges;
(4) For underground tank system components that are likely to be affected by vehicular traffic, a determination of design or operational measures that will protect the tank system against potential damage; and
(5) Design considerations to ensure that:
(A) Tank foundations will maintain the load of a full tank;
(B) Tank systems will be anchored to prevent flotation or dislodgement where the tank system is placed in a saturated zone, or is located within a seismic fault zone;
(C) Tank systems will withstand the effects of frost heave; and
(D) The installation of a corrosion protection system that is field fabricated shall be supervised by an independent corrosion expert to ensure proper installation.

Evaluations

Eval Date: 11/23/2022
Violations Found: No
Eval General Type: Compliance Evaluation Inspection
Eval Type: Routine done by local agency
Eval Division: Fremont City Fire Department
Eval Program: HMRRP
Eval Source: CERS
Eval Notes:

Initial HMBP Inspection completed. No violations were observed for this program.; Note: data in [EVAL Notes] field for some records is truncated from the source.

Eval Date: 09/06/2017
Violations Found: Yes
Eval General Type: Compliance Evaluation Inspection
Eval Type: Routine done by local agency
Eval Division: Fremont City Fire Department
Eval Program: HMRRP
Eval Source: CERS
Eval Notes:

Eval Date: 09/09/2014
Violations Found: No
Eval General Type: Compliance Evaluation Inspection
Eval Type: Routine done by local agency
Eval Division: Fremont City Fire Department
Eval Program: HMRRP
Eval Source: CERS
Eval Notes:

Eval Date: 09/09/2014
Violations Found: Yes
Eval General Type: Compliance Evaluation Inspection
Eval Type: Routine done by local agency
Eval Division: Fremont City Fire Department
Eval Program: HW
Eval Source: CERS
Eval Notes:

Eval Date: 02/17/2015
Violations Found: No
Eval General Type: Other/Unknown
Eval Type: Other, not routine, done by local agency
Eval Division: Fremont City Fire Department
Eval Program: CA
Eval Source: CERS
Eval Notes:

Witnessed sample testing. Facility has filed for closure on AWN system.; Note: data in [EVAL Notes] field for some records is truncated from the source.

Eval Date: 09/09/2014
Violations Found: Yes
Eval General Type: Compliance Evaluation Inspection
Eval Type: Routine done by local agency
Eval Division: Fremont City Fire Department
Eval Program: CA
Eval Source: CERS
Eval Notes:

Affiliations

Affil Type Desc: Property Owner
Entity Name: Prologis Real Estate
Entity Title:
Address: 47775 Fremont Blvd.
City: Fremont
State: CA
Country: United States
Zip Code: 94538
Phone: (510) 661-4028

Affil Type Desc: CUPA District
Entity Name: Fremont City Fire Department
Entity Title:
Address: P.O. Box 5006
City: Fremont
State: CA
Country:
Zip Code: 94537-5006
Phone: (510) 494-4279

Affil Type Desc: Operator
Entity Name: Analog Semiconductor Inc.
Entity Title:
Address:
City:
State:
Country:
Zip Code:
Phone: (510) 490-9160

Affil Type Desc: Environmental Contact
Entity Name: David John King
Entity Title:
Address: 4899 Wellington Dr
City: San Jose
State: CA
Country:
Zip Code: 94538
Phone:

Affil Type Desc: Parent Corporation
Entity Name: Linear Integrated Systems
Entity Title:
Address:
City:
State:
Country:
Zip Code:
Phone:

Affil Type Desc: Legal Owner
Entity Name: Sondra Hall
Entity Title:
Address: 4042 Clipper Ct.
City: Fremont
State: CA

Map Key	Number of Records	Direction	Distance (mi/ft)	Elev/Diff (ft)	Site	DB

Country: United States
Zip Code: 94538
Phone: (510) 490-9160

Affil Type Desc: Onsite Treatment Unit Owner Operator
Entity Name: John Hall
Entity Title: President
Address:
City:
State:
Country:
Zip Code:
Phone:

Affil Type Desc: Document Preparer
Entity Name: Will hall
Entity Title:
Address:
City:
State:
Country:
Zip Code:
Phone:

Affil Type Desc: Identification Signer
Entity Name: Will Hall
Entity Title: Fab Operator
Address:
City:
State:
Country:
Zip Code:
Phone:

Affil Type Desc: Facility Mailing Address
Entity Name: Mailing Address
Entity Title:
Address: 4042 Clipper Ct. Blvd.
City: Fremont
State: CA
Country:
Zip Code: 94538
Phone:

134	2 of 3	NNE	0.07 / 395.25	11.24 / 6	ANALOG SEMICONDUCTOR INC 4042 CLIPPER COURT FREMONT CA 94538-0000	RCRA NON GEN

EPA Handler ID: CAL000222071
Gen Status Universe: No Report
Contact Name: JOHN MICHAEL HALL
Contact Address: 4042 CLIPPER COURT , , FREMONT , CA, 94538 ,
Contact Phone No and Ext: 510-490-9160
Contact Email: JMICHAELHALL@EARTHLINK.NET
Contact Country:
County Name: ALAMEDA
EPA Region: 09
Land Type:
Receive Date: 20010517
Location Latitude: 37.479034
Location Longitude: -121.947602

Violation/Evaluation Summary

Note: NO RECORDS: As of Apr 2023, there are no Compliance Monitoring and Enforcement (violation) records associated with this facility (EPA ID).

Map Key	Number of Records	Direction	Distance (mi/ft)	Elev/Diff (ft)	Site	DB

Handler Summary

Importer Activity:	No
Mixed Waste Generator:	No
Transporter Activity:	No
Transfer Facility:	No
Onsite Burner Exemption:	No
Furnace Exemption:	No
Underground Injection Activity:	No
Commercial TSD:	No
Used Oil Transporter:	No
Used Oil Transfer Facility:	No
Used Oil Processor:	No
Used Oil Refiner:	No
Used Oil Burner:	No
Used Oil Market Burner:	No
Used Oil Spec Marketer:	No

Hazardous Waste Handler Details

Sequence No:	1
Receive Date:	20010517
Handler Name:	ANALOG SEMICONDUCTOR INC
Source Type:	Implementer
Federal Waste Generator Code:	N
Generator Code Description:	Not a Generator, Verified

Owner/Operator Details

Owner/Operator Ind:	Current Operator	***Street No:***	
Type:	Other	***Street 1:***	4042 CLIPPER COURT
Name:	JOHN MICHAEL HALL	***Street 2:***	
Date Became Current:		***City:***	FREMONT
Date Ended Current:		***State:***	CA
Phone:	510-490-9160	***Country:***	
Source Type:	Implementer	***Zip Code:***	94538

Owner/Operator Ind:	Current Owner	***Street No:***	
Type:	Other	***Street 1:***	4042 CLIPPER COURT
Name:	JOHN MICHAEL HALL	***Street 2:***	
Date Became Current:		***City:***	FREMONT
Date Ended Current:		***State:***	CA
Phone:	510-490-9160	***Country:***	
Source Type:	Implementer	***Zip Code:***	94538-0000

134	*3 of 3*	*NNE*	*0.07 / 395.25*	*11.24 / 6*	***ANALOG SEMICONDUCTOR INC*** ***FREMONT CA***	***PFAS IND***

Status:	Active	***Fac Fips Code:***	06001
Industry:	Electronics Industry	***Fac Indian Cntry Flg:***	N
Compliance Status:	No Violation Identified	***Fac Derived Huc:***	18050003
EPA Programs:	RCRA	***Fac Derived Wbd:***	180500041001
Federal Facility:	No	***Fac Derived Cd113:***	17
Federal Agency:	-	***Fac Derived Cb2010:***	060014415031174
Fac Snc Flg:	N	***Fac Informal Count:***	0
AIR Flag:	N	***Last Informal Action:***	-
NPDES Flag:	N	***Formal Action Count:***	0
SDWIS Flag:	N	***Last Formal Action:***	-
RCRAFlag:	Y	***Fac Total Penalties:***	0
TRI Flag:	N	***Fac Penalty Count:***	-
GHG Flag:	N	***Date Last Penalty:***	-
TRI IDs:	-	***Last Penalty Amt:***	-
TRI Releases Trnsfrs:	-	***Fac Qtrs With Nc:***	0
TRI on Site Releases:	-	***Programs With Snc:***	0

Map Key	Number of Records	Direction	Distance (mi/ft)	Elev/Diff (ft)	Site	DB

TRI off Site Trnsfrs:	-	**Fac Percent Minority:**	78.928
TRI Reporter:	-	**Fac Pop Den:**	1674.76
Fac Imp Water Flg:	-	**Count:**	1
Fac Major Flag:	-	**Fac County:**	ALAMEDA
Fac Active Flag:	Y	**State Other :**	
Fac Inspection Count:	0	**Region:**	09
Date Last Inspection:	-	**Latitude:**	37.479034
Days Last Inspection:	-	**Longitude:**	-121.947602

Fac Derived Tribes:	-
AIR IDs:	-
CAA Permit Types:	-
CAA NAICS:	-
CAA SICS:	-
NPDES IDs:	-
CWA Permit Types:	-
CWA NAICS:	-
CWA SICS:	-
RCRA IDs:	CAL000222071
RCRA Permit Types:	Other
RCRA NAICS:	334413
SDWA IDs:	-
SDWA System Types:	-
SDWA Compliance Status:	-
SDWA Snc Flag:	N
Fac Collection Meth:	GDT-ADDRESS MATCHING (GEOCODING)
EJSCREEN Flag Us:	Y
EJSCREEN Report:	https://ejscreen.epa.gov/mapper/mobile/EJSCREEN_mobile.aspx?geometry=%7B%22x%22:-121.947602,%22y%22:37.479034,%22spatialReference%22:%7B%22wkid%22:4326%7D%7D&unit=9035&areatype=&areaid=&basemap=streets&distance=1
ECHO Facility Report:	https://echo.epa.gov/detailed-facility-report?fid=110070450618

---

135 *1 of 1* **NNE** *0.07 / 351.82* *13.27 / 8*

JEM AMERICA CORP
4040 CLIPPER COURT
FREMONT CA 94538

EMISSIONS

1990 Criteria Data

Facility ID:	4883	**CERR Code:**	
Facility SIC Code:	3671	**TOGT:**	1
CO:	1	**ROGT:**	.4
Air Basin:	SF	**COT:**	
District:	BA	**NOXT:**	
COID:	ALA	**SOXT:**	
DISN:	BAY AREA AQMD	**PMT:**	
CHAPIS:		**PM10T:**	

1990 Toxic Data

Facility ID:	4883	**COID:**	ALA
Facility SIC Code:	3671	**DISN:**	BAY AREA AQMD
CO:	1	**CHAPIS:**	
Air Basin:	SF	**CERR Code:**	
District:	BA		
TS:			
Health Risk Asmt:			
Non-Cancer Chronic Haz Ind:			
Non-Cancer Acute Haz Ind:			

---

136 *1 of 1* **NNE** *0.11 / 603.25* *10.23 / 5*

REMEGEN BIOSCIENCES, INC
4059 CLIPPER COURT
FREMONT CA 94538

RCRA NON GEN

EPA Handler ID: CAC003117231

Gen Status Universe: No Report
Contact Name: SILVA HUDSON
Contact Address: 4059 CLIPPER COURT , , FREMONT , CA, 94538 ,
Contact Phone No and Ext: 315-228-8601
Contact Email: SILVA.HUDSON@REMEGENBIO.COM
Contact Country:
County Name: ALAMEDA
EPA Region: 09
Land Type:
Receive Date: 20210428
Location Latitude:
Location Longitude:

Violation/Evaluation Summary

Note: NO RECORDS: As of Apr 2023, there are no Compliance Monitoring and Enforcement (violation) records associated with this facility (EPA ID).

Handler Summary

Importer Activity: No
Mixed Waste Generator: No
Transporter Activity: No
Transfer Facility: No
Onsite Burner Exemption: No
Furnace Exemption: No
Underground Injection Activity: No
Commercial TSD: No
Used Oil Transporter: No
Used Oil Transfer Facility: No
Used Oil Processor: No
Used Oil Refiner: No
Used Oil Burner: No
Used Oil Market Burner: No
Used Oil Spec Marketer: No

Hazardous Waste Handler Details

Sequence No: 1
Receive Date: 20210428
Handler Name: REMEGEN BIOSCIENCES, INC
Source Type: Implementer
Federal Waste Generator Code: N
Generator Code Description: Not a Generator, Verified

Owner/Operator Details

Owner/Operator Ind: Current Operator
Type: Other
Name: SILVA HUDSON
Date Became Current:
Date Ended Current:
Phone: 315-228-8601
Source Type: Implementer
Street No:
Street 1: 4059 CLIPPER COURT
Street 2:
City: FREMONT
State: CA
Country:
Zip Code: 94538

Owner/Operator Ind: Current Owner
Type: Other
Name: KAREN WANG
Date Became Current:
Date Ended Current:
Phone: 650-799-7270
Source Type: Implementer
Street No:
Street 1: 600 GATEWAY BLVD
Street 2:
City: SOUTH SAN FRANCISCO
State: CA
Country:
Zip Code: 94080-7014

Map Key	Number of Records	Direction	Distance (mi/ft)	Elev/Diff (ft)	Site	DB
137	1 of 2	NNE	0.04 / 221.10	11.69 / 6	PRINTERPREZZ_HQ 4026 CLIPPER COURT FREMONT CA 94538	RCRA VSQG

EPA Handler ID: CAR000286187
Gen Status Universe: VSG
Contact Name: KISHORE KARKERA
Contact Address: 4026 , CLIPPER COURT , , FREMONT , CA, 94538 , US
Contact Phone No and Ext: 510-225-8412
Contact Email: KISHORE@PRINTERPREZZ.COM
Contact Country: US
County Name: ALAMEDA
EPA Region: 09
Land Type: Private
Receive Date: 20180727
Location Latitude: 37.479616
Location Longitude: -121.946573

Violation/Evaluation Summary

Note: NO RECORDS: As of Apr 2023, there are no Compliance Monitoring and Enforcement (violation) records associated with this facility (EPA ID).

Handler Summary

Importer Activity: No
Mixed Waste Generator: No
Transporter Activity: No
Transfer Facility: No
Onsite Burner Exemption: No
Furnace Exemption: No
Underground Injection Activity: No
Commercial TSD: No
Used Oil Transporter: No
Used Oil Transfer Facility: No
Used Oil Processor: No
Used Oil Refiner: No
Used Oil Burner: No
Used Oil Market Burner: No
Used Oil Spec Marketer: No

Hazardous Waste Handler Details

Sequence No: 1
Receive Date: 20180727
Handler Name: PRINTERPREZZ_HQ
Federal Waste Generator Code: 3
Generator Code Description: Very Small Quantity Generator
Source Type: Notification

Waste Code Details

Hazardous Waste Code: 172
Waste Code Description: Metal dust (see 121) and machining waste

Hazardous Waste Code: F006
Waste Code Description: WASTEWATER TREATMENT SLUDGES FROM ELECTROPLATING OPERATIONS, EXCEPT FROM THE FOLLOWING PROCESSES: (1) SULFURIC ACID ANODIZING OF ALUMINUM; (2) TIN PLATING ON CARBON STEEL; (3) ZINC PLATING (SEGREGATED BASIS) ON CARBON STEEL; (4) ALUMINUM OR ZINC-ALUMINUM PLATING ON CARBON STEEL; (5) CLEANING/STRIPPING ASSOCIATED WITH TIN, ZINC, AND ALUMINUM PLATING ON CARBON STEEL; AND (6) CHEMICAL ETCHING AND MILLING OF ALUMINUM.

Hazardous Waste Code: 132
Waste Code Description: Aqueous solution w/metals (< restricted levels and see waste code 121 for a list of metals)

Map Key	Number of Records	Direction	Distance (mi/ft)	Elev/Diff (ft)	Site	DB

Owner/Operator Details

Owner/Operator Ind:	Current Owner	***Street No:***	1701
Type:	Private	***Street 1:***	QUAIL STREET, SUITE 100
Name:	BKM CAPITAL PARTNERS, LLC	***Street 2:***	
Date Became Current:	20180501	***City:***	NEWPORT BEACH
Date Ended Current:		***State:***	CA
Phone:	510-370-2886	***Country:***	US
Source Type:	Notification	***Zip Code:***	92660

Owner/Operator Ind:	Current Operator	***Street No:***	1701
Type:	Private	***Street 1:***	QUAIL STREET, SUITE 100
Name:	BKM CAPITAL PARTNERS, LLC	***Street 2:***	
Date Became Current:	20180501	***City:***	NEWPORT BEACH
Date Ended Current:		***State:***	CA
Phone:	510-370-2886	***Country:***	US
Source Type:	Notification	***Zip Code:***	92660

137	***2 of 2***	***NNE***	***0.04 / 221.10***	***11.69 / 6***	***PrinterPrezz 4026 CLIPPER CT FREMONT CA 94538***	***CERS HAZ***

Site ID:	524018
Latitude:	37.479210
Longitude:	-121.946480

Regulated Programs

EI ID:	10805608	***EI Description:***	Chemical Storage Facilities
EI ID:	10805608	***EI Description:***	Hazardous Waste Generator

Evaluations

Eval Date:	08/09/2019
Violations Found:	No
Eval General Type:	Compliance Evaluation Inspection
Eval Type:	Routine done by local agency
Eval Division:	Fremont City Fire Department
Eval Program:	HW
Eval Source:	CERS
Eval Notes:	

New business inspection for cupa permit. No Hazardous Waste on site and no violations observed.; Note: data in [EVAL Notes] field for some records is truncated from the source.

Eval Date:	08/09/2019
Violations Found:	No
Eval General Type:	Compliance Evaluation Inspection
Eval Type:	Routine done by local agency
Eval Division:	Fremont City Fire Department
Eval Program:	HMRRP
Eval Source:	CERS
Eval Notes:	

New business inspection for cupa permit and no violations observed.; Note: data in [EVAL Notes] field for some records is truncated from the source.

Affiliations

Affil Type Desc:	Document Preparer
Entity Name:	Andrew Gonzales
Entity Title:	

Address:	
City:	
State:	
Country:	
Zip Code:	
Phone:	

Affil Type Desc:	Property Owner
Entity Name:	BKM Management
Entity Title:	
Address:	46750 Fremont Blvd., Suite 101
City:	Fremont
State:	CA
Country:	United States
Zip Code:	94538
Phone:	(510) 370-2864

Affil Type Desc:	Environmental Contact
Entity Name:	Kishore Karkera
Entity Title:	
Address:	4110 Clipper Ct
City:	Fremont
State:	CA
Country:	
Zip Code:	94538
Phone:	

Affil Type Desc:	Operator
Entity Name:	Kishore Karkera
Entity Title:	
Address:	
City:	
State:	
Country:	
Zip Code:	
Phone:	(510) 225-8412

Affil Type Desc:	Parent Corporation
Entity Name:	PrinterPrezz
Entity Title:	
Address:	
City:	
State:	
Country:	
Zip Code:	
Phone:	

Affil Type Desc:	Facility Mailing Address
Entity Name:	Mailing Address
Entity Title:	
Address:	4026 Clipper Ct
City:	Fremont
State:	CA
Country:	
Zip Code:	94538
Phone:	

Affil Type Desc:	Legal Owner
Entity Name:	Kishore Karkera
Entity Title:	
Address:	4110 Clipper Ct
City:	Fremont
State:	CA
Country:	United States
Zip Code:	94538
Phone:	(510) 225-8412

Affil Type Desc:	Identification Signer
Entity Name:	Andrew Gonzales

Map Key	Number of Records	Direction	Distance (mi/ft)	Elev/Diff (ft)	Site	DB

Entity Title:	Facilities/EHS Manager
Address:	
City:	
State:	
Country:	
Zip Code:	
Phone:	
Affil Type Desc:	CUPA District
Entity Name:	Fremont City Fire Department
Entity Title:	
Address:	P.O. Box 5006
City:	Fremont
State:	CA
Country:	
Zip Code:	94537-5006
Phone:	(510) 494-4279

Map Key	Number of Records	Direction	Distance (mi/ft)	Elev/Diff (ft)	Site	DB
138	1 of 3	NE	0.25 / 1,297.88	12.43 / 7	VERSEON CORPORATION 47071 BAYSIDE PKWY FREMONT CA 94538	RCRA SQG

EPA Handler ID:	CAD982445827
Gen Status Universe:	Small Quantity Generator
Contact Name:	TIMOTHY SHIAU
Contact Address:	47071 , BAYSIDE PKWY , , FREMONT , CA, 94538 , US
Contact Phone No and Ext:	408-769-9058
Contact Email:	TSHIAU@VERSEON.COM
Contact Country:	US
County Name:	ALAMEDA
EPA Region:	09
Land Type:	Private
Receive Date:	20171130
Location Latitude:	37.476715
Location Longitude:	-121.938265

Violation/Evaluation Summary

Note:	NO RECORDS: As of Apr 2023, there are no Compliance Monitoring and Enforcement (violation) records associated with this facility (EPA ID).

Handler Summary

Importer Activity:	No
Mixed Waste Generator:	No
Transporter Activity:	No
Transfer Facility:	No
Onsite Burner Exemption:	No
Furnace Exemption:	No
Underground Injection Activity:	No
Commercial TSD:	No
Used Oil Transporter:	No
Used Oil Transfer Facility:	No
Used Oil Processor:	No
Used Oil Refiner:	No
Used Oil Burner:	No
Used Oil Market Burner:	No
Used Oil Spec Marketer:	No

Hazardous Waste Handler Details

Sequence No:	1
Receive Date:	19910110
Handler Name:	SYSQUEST TECHNOLOGY
Federal Waste Generator Code:	2

Generator Code Description: Small Quantity Generator
Source Type: Notification

Hazardous Waste Handler Details

Sequence No: 2
Receive Date: 20171130
Handler Name: VERSEON CORPORATION
Federal Waste Generator Code: 2
Generator Code Description: Small Quantity Generator
Source Type: Notification

Waste Code Details

Hazardous Waste Code: 211
Waste Code Description: Halogenated solvents (chloroform, methyl chloride, perchloroethylene, etc.)

Hazardous Waste Code: F002
Waste Code Description: THE FOLLOWING SPENT HALOGENATED SOLVENTS: TETRACHLOROETHYLENE, METHYLENE CHLORIDE, TRICHLOROETHYLENE, 1,1,1-TRICHLOROETHANE, CHLOROBENZENE, 1,1,2-TRICHLORO-1,2,2-TRIFLUOROETHANE, ORTHO-DICHLOROBENZENE, TRICHLOROFLUOROMETHANE, AND 1,1,2, TRICHLOROETHANE; ALL SPENT SOLVENT MIXTURES/BLENDS CONTAINING, BEFORE USE, A TOTAL OF TEN PERCENT OR MORE (BY VOLUME) OF ONE OR MORE OF THE ABOVE HALOGENATED SOLVENTS OR THOSE SOLVENTS LISTED IN F001, F004, AND F005; AND STILL BOTTOMS FROM THE RECOVERY OF THESE SPENT SOLVENTS AND SPENT SOLVENT MIXTURES.

Hazardous Waste Code: 791
Waste Code Description: Liquids with pH < 2

Hazardous Waste Code: 351
Waste Code Description: Organic solids with halogens

Hazardous Waste Code: F003
Waste Code Description: THE FOLLOWING SPENT NONHALOGENATED SOLVENTS: XYLENE, ACETONE, ETHYL ACETATE, ETHYL BENZENE, ETHYL ETHER, METHYL ISOBUTYL KETONE, N-BUTYL ALCOHOL, CYCLOHEXANONE, AND METHANOL; ALL SPENT SOLVENT MIXTURES/BLENDS CONTAINING, BEFORE USE, ONLY THE ABOVE SPENT NONHALOGENATED SOLVENTS; AND ALL SPENT SOLVENT MIXTURES/BLENDS CONTAINING, BEFORE USE, ONE OR MORE OF THE ABOVE NONHALOGENATED SOLVENTS, AND A TOTAL OF TEN PERCENT OR MORE (BY VOLUME) OF ONE OR MORE OF THOSE SOLVENTS LISTED IN F001, F002, F004, AND F005; AND STILL BOTTOMS FROM THE RECOVERY OF THESE SPENT SOLVENTS AND SPENT SOLVENT MIXTURES.

Hazardous Waste Code: 212
Waste Code Description: Oxygenated solvents (acetone, butanol, ethyl acetate, etc.)

Hazardous Waste Code: D001
Waste Code Description: IGNITABLE WASTE

Hazardous Waste Code: D002
Waste Code Description: CORROSIVE WASTE

Hazardous Waste Code: 551
Waste Code Description: Laboratory waste chemicals

Hazardous Waste Code: 352
Waste Code Description: Other organic solids

Owner/Operator Details

Owner/Operator Ind: Current Owner
Type: Private
Name: SYQUEST TECHNOLOGY
Date Became Current:
Date Ended Current:
Phone: 415-555-1212
Source Type: Notification
Street No:
Street 1: NOT REQUIRED
Street 2:
City: NOT REQUIRED
State: ME
Country:
Zip Code: 99999

Owner/Operator Ind:	Current Owner	**Street No:**	47071
Type:	Private	**Street 1:**	BAYSIDE PARKWAY
Name:	VRH1 LLC	**Street 2:**	
Date Became Current:	20150817	**City:**	FREMONT
Date Ended Current:		**State:**	CA
Phone:	510-225-9000	**Country:**	US
Source Type:	Notification	**Zip Code:**	94538

Owner/Operator Ind:	Current Operator	**Street No:**	
Type:	Private	**Street 1:**	NOT REQUIRED
Name:	NOT REQUIRED	**Street 2:**	
Date Became Current:		**City:**	NOT REQUIRED
Date Ended Current:		**State:**	ME
Phone:	415-555-1212	**Country:**	
Source Type:	Notification	**Zip Code:**	99999

Owner/Operator Ind:	Current Operator	**Street No:**	47071
Type:	Private	**Street 1:**	BAYSIDE PARKWAY
Name:	VERSEON CORPORATION	**Street 2:**	
Date Became Current:	20150817	**City:**	FREMONT
Date Ended Current:		**State:**	CA
Phone:	510-225-9000	**Country:**	US
Source Type:	Notification	**Zip Code:**	94538

Historical Handler Details

Receive Dt:	19910110
Generator Code Description:	Small Quantity Generator
Handler Name:	SYSQUEST TECHNOLOGY

Map Key	Number of Records	Direction	Distance (mi/ft)	Elev/Diff (ft)	Site	DB
138	2 of 3	NE	0.25 / 1,297.88	12.43 / 7	SYQUEST TECHNOLOGY 47071 BAYSIDE PKWY FREMONT CA 94538	EMISSIONS

1993 Criteria Data

Facility ID:	6088	**CERR Code:**	
Facility SIC Code:	3695	**TOGT:**	.6
CO:	1	**ROGT:**	.24
Air Basin:	SF	**COT:**	
District:	BA	**NOXT:**	
COID:	ALA	**SOXT:**	
DISN:	BAY AREA AQMD	**PMT:**	
CHAPIS:		**PM10T:**	

1993 Toxic Data

Facility ID:	6088	**COID:**	ALA
Facility SIC Code:	3695	**DISN:**	BAY AREA AQMD
CO:	1	**CHAPIS:**	
Air Basin:	SF	**CERR Code:**	
District:	BA		
TS:			
Health Risk Asmt:			
Non-Cancer Chronic Haz Ind:			
Non-Cancer Acute Haz Ind:			

1996 Toxic Data

Facility ID:	6088	**COID:**	ALA
Facility SIC Code:	3695	**DISN:**	BAY AREA AQMD

Map Key	Number of Records	Direction	Distance (mi/ft)	Elev/Diff (ft)	Site	DB

CO: 1
Air Basin: SF
District: BA
TS:
Health Risk Asmt:
Non-Cancer Chronic Haz Ind:
Non-Cancer Acute Haz Ind:
CHAPIS:
CERR Code:

1997 Toxic Data

Facility ID: 6088
Facility SIC Code: 3695
CO: 1
Air Basin: SF
District: BA
TS:
Health Risk Asmt:
Non-Cancer Chronic Haz Ind:
Non-Cancer Acute Haz Ind:
COID: ALA
DISN: BAY AREA AQMD
CHAPIS:
CERR Code:

1998 Toxic Data

Facility ID: 6088
Facility SIC Code: 3695
CO: 1
Air Basin: SF
District: BA
TS:
Health Risk Asmt:
Non-Cancer Chronic Haz Ind:
Non-Cancer Acute Haz Ind:
COID: ALA
DISN: BAY AREA AQMD
CHAPIS:
CERR Code:

138	*3 of 3*	*NE*	*0.25 / 1,297.88*	*12.43 / 7*	***ALAMAR BIOSCIENCES INC*** ***47071 BAYSIDE PKWY*** ***FREMONT CA 94538***	***RCRA NON GEN***

EPA Handler ID: CAL000468653
Gen Status Universe: No Report
Contact Name: KATHERINE ENGEL
Contact Address: 47071 BAYSIDE PKWY , , FREMONT , CA, 94538 ,
Contact Phone No and Ext: 510-626-9888
Contact Email: KENGEL@ALAMARBIO.COM
Contact Country:
County Name: ALAMEDA
EPA Region: 09
Land Type:
Receive Date: 20220216
Location Latitude:
Location Longitude:

Violation/Evaluation Summary

Note: NO RECORDS: As of Apr 2023, there are no Compliance Monitoring and Enforcement (violation) records associated with this facility (EPA ID).

Handler Summary

Importer Activity: No
Mixed Waste Generator: No
Transporter Activity: No
Transfer Facility: No
Onsite Burner Exemption: No
Furnace Exemption: No

Underground Injection Activity:	No
Commercial TSD:	No
Used Oil Transporter:	No
Used Oil Transfer Facility:	No
Used Oil Processor:	No
Used Oil Refiner:	No
Used Oil Burner:	No
Used Oil Market Burner:	No
Used Oil Spec Marketer:	No

Hazardous Waste Handler Details

Sequence No:	1
Receive Date:	20220216
Handler Name:	ALAMAR BIOSCIENCES INC
Source Type:	Implementer
Federal Waste Generator Code:	N
Generator Code Description:	Not a Generator, Verified

Owner/Operator Details

Owner/Operator Ind:	Current Owner	**Street No:**	
Type:	Other	**Street 1:**	47071 BAYSIDE PKWY
Name:	ALAMAR BIOSCIENCES INC	**Street 2:**	
Date Became Current:		**City:**	FREMONT
Date Ended Current:		**State:**	CA
Phone:	510-626-9888	**Country:**	
Source Type:	Implementer	**Zip Code:**	94538

Owner/Operator Ind:	Current Operator	**Street No:**	
Type:	Other	**Street 1:**	47071 BAYSIDE PKWY
Name:	KATHERINE ENGEL	**Street 2:**	
Date Became Current:		**City:**	FREMONT
Date Ended Current:		**State:**	CA
Phone:	510-626-9888	**Country:**	
Source Type:	Implementer	**Zip Code:**	94538

Map Key	Number of Records	Direction	Distance (mi/ft)	Elev/Diff (ft)	Site	DB
139	1 of 1	SSW	0.27 / 1,432.55	4.39 / -1	CLAY LAUCELLA 1436 STATE STREET ALVISO CA 95002	RCRA TSD

EPA Handler ID:	CAC003009361
Gen Status Universe:	No Report
Contact Name:	CLAY LAUCELLA
Contact Address:	1436 STATE STREET , , ALVISO , CA, 95002 ,
Contact Phone No and Ext:	408-981-8894
Contact Email:	JOHN@JWHARS.COM
Contact Country:	
Land Type:	
County Name:	SANTA CLARA
EPA Region:	09
Receive Date:	20190409
Location Latitude:	37.430429
Location Longitude:	-121.970109

Violation/Evaluation Summary

Note:	NO RECORDS: As of Apr 2023, there are no Compliance Monitoring and Enforcement (violation) records associated with this facility (EPA ID).

Handler Summary

Importer Activity:	No

Map Key	Number of Records	Direction	Distance (mi/ft)	Elev/Diff (ft)	Site	DB

Mixed Waste Generator:	No
Transporter Activity:	No
Transfer Facility:	No
Onsite Burner Exemption:	No
Smelting, Melting and Refining:	No
Underground Injection Control:	No
Commercial TSD:	No
Used Oil Transporter:	No
Used Oil Transfer Facility:	No
Used Oil Processor:	No
Used Oil Refiner:	No
Used Oil Burner:	No
Used Oil Market Burner:	No
Used Oil Spec Marketer:	No

Hazardous Waste Handler Details

Sequence No:	1
Receive Date:	20190409
Handler Name:	CLAY LAUCELLA
Federal Waste Generator Code:	N
Generator Code Description:	Not a Generator, Verified
Source Type:	Implementer

Owner/Operator Details

Owner/Operator Ind:	Current Operator	**Street No:**	
Type:	Other	**Street 1:**	1436 STATE STREET
Name:	CLAY LAUCELLA	**Street 2:**	
Date Became Current:		**City:**	ALVISO
Date Ended Current:		**State:**	CA
Phone:	408-981-8894	**Country:**	
Source Type:	Implementer	**Zip Code:**	95002

Owner/Operator Ind:	Current Owner	**Street No:**	
Type:	Other	**Street 1:**	1436 STATE STREET
Name:	CLAY LAUCELLA	**Street 2:**	
Date Became Current:		**City:**	ALVISO
Date Ended Current:		**State:**	CA
Phone:	408-981-8894	**Country:**	
Source Type:	Implementer	**Zip Code:**	95002

Map Key	Number of Records	Direction	Distance (mi/ft)	Elev/Diff (ft)	Site	DB
140	1 of 1	NNE	0.03 / 176.21	11.45 / 6	CLEARINK DISPLAYS INC 4020 CLIPPER CT FREMONT CA 94538	RCRA NON GEN

EPA Handler ID:	CAL000429116
Gen Status Universe:	No Report
Contact Name:	ANDREW GONZALES
Contact Address:	4020 CLIPPER CT , , FREMONT , CA, 94538 ,
Contact Phone No and Ext:	510-624-9302
Contact Email:	ANDREWG@CLEARINKDISPLAYS.COM
Contact Country:	
County Name:	YOLO
EPA Region:	09
Land Type:	
Receive Date:	20170712
Location Latitude:	37.479525
Location Longitude:	-121.945976

Violation/Evaluation Summary

Note:	NO RECORDS: As of Apr 2023, there are no Compliance Monitoring and Enforcement (violation) records associated with this facility (EPA ID).

Map Key	Number of Records	Direction	Distance (mi/ft)	Elev/Diff (ft)	Site	DB

Handler Summary

Importer Activity:	No
Mixed Waste Generator:	No
Transporter Activity:	No
Transfer Facility:	No
Onsite Burner Exemption:	No
Furnace Exemption:	No
Underground Injection Activity:	No
Commercial TSD:	No
Used Oil Transporter:	No
Used Oil Transfer Facility:	No
Used Oil Processor:	No
Used Oil Refiner:	No
Used Oil Burner:	No
Used Oil Market Burner:	No
Used Oil Spec Marketer:	No

Hazardous Waste Handler Details

Sequence No:	1
Receive Date:	20170712
Handler Name:	CLEARINK DISPLAYS INC
Source Type:	Implementer
Federal Waste Generator Code:	N
Generator Code Description:	Not a Generator, Verified

Owner/Operator Details

Owner/Operator Ind:	Current Owner	***Street No:***	
Type:	Other	***Street 1:***	4020 CLIPPER CT
Name:	CLEARINK DISPLAYS INC	***Street 2:***	
Date Became Current:		***City:***	FREMONT
Date Ended Current:		***State:***	CA
Phone:	510-624-9305	***Country:***	
Source Type:	Implementer	***Zip Code:***	94538
Owner/Operator Ind:	Current Operator	***Street No:***	
Type:	Other	***Street 1:***	4020 CLIPPER CT
Name:	ANDREW GONZALES	***Street 2:***	
Date Became Current:		***City:***	FREMONT
Date Ended Current:		***State:***	CA
Phone:	510-624-9302	***Country:***	
Source Type:	Implementer	***Zip Code:***	94538

141	*1 of 2*	*NNE*	*0.13 / 704.86*	*11.20 / 6*	***BART MANUFACTURING, INC*** ***3787 SPINNAKER CT*** ***FREMONT CA 94538***	***RCRA NON GEN***

EPA Handler ID:	CAC003055857
Gen Status Universe:	No Report
Contact Name:	CHARLENE DIZON
Contact Address:	3787 SPINNAKER CT , , FREMONT , CA, 94538 ,
Contact Phone No and Ext:	408-320-4373
Contact Email:	CDIZON@BARTMANUFACTURING.COM
Contact Country:	
County Name:	ALAMEDA
EPA Region:	09
Land Type:	
Receive Date:	20200213
Location Latitude:	
Location Longitude:	

Map Key	Number of Records	Direction	Distance (mi/ft)	Elev/Diff (ft)	Site	DB

Violation/Evaluation Summary

Note: NO RECORDS: As of Apr 2023, there are no Compliance Monitoring and Enforcement (violation) records associated with this facility (EPA ID).

Handler Summary

Importer Activity:	No
Mixed Waste Generator:	No
Transporter Activity:	No
Transfer Facility:	No
Onsite Burner Exemption:	No
Furnace Exemption:	No
Underground Injection Activity:	No
Commercial TSD:	No
Used Oil Transporter:	No
Used Oil Transfer Facility:	No
Used Oil Processor:	No
Used Oil Refiner:	No
Used Oil Burner:	No
Used Oil Market Burner:	No
Used Oil Spec Marketer:	No

Hazardous Waste Handler Details

Sequence No:	1
Receive Date:	20200213
Handler Name:	BART MANUFACTURING, INC
Source Type:	Implementer
Federal Waste Generator Code:	N
Generator Code Description:	Not a Generator, Verified

Owner/Operator Details

Owner/Operator Ind:	Current Operator	***Street No:***	
Type:	Other	***Street 1:***	3787 SPINNAKER CT
Name:	CHARLENE DIZON	***Street 2:***	
Date Became Current:		***City:***	FREMONT
Date Ended Current:		***State:***	CA
Phone:	408-320-4373	***Country:***	
Source Type:	Implementer	***Zip Code:***	94538
Owner/Operator Ind:	Current Owner	***Street No:***	
Type:	Other	***Street 1:***	3787 SPINNAKER CT
Name:	BART MANUFACTURING, INC	***Street 2:***	
Date Became Current:		***City:***	FREMONT
Date Ended Current:		***State:***	CA
Phone:	408-320-4373	***Country:***	
Source Type:	Implementer	***Zip Code:***	94538

141	***2 of 2***	***NNE***	***0.13 / 704.86***	***11.20 / 6***	***BART MANUFACTURING, INC 3787 SPINNAKER CT. FREMONT CA 94538***	***RCRA NON GEN***

EPA Handler ID:	CAC003203307
Gen Status Universe:	No Report
Contact Name:	EDWARD LLOYD
Contact Address:	3787 SPINNAKER CT. , , FREMONT , CA, 94538 ,
Contact Phone No and Ext:	209-406-5253
Contact Email:	ELLOYD@BARTMANUFACTURING.COM
Contact Country:	
County Name:	ALAMEDA
EPA Region:	09
Land Type:	

Receive Date: 20221108
Location Latitude:
Location Longitude:

Violation/Evaluation Summary

Note: NO RECORDS: As of Apr 2023, there are no Compliance Monitoring and Enforcement (violation) records associated with this facility (EPA ID).

Handler Summary

Importer Activity: No
Mixed Waste Generator: No
Transporter Activity: No
Transfer Facility: No
Onsite Burner Exemption: No
Furnace Exemption: No
Underground Injection Activity: No
Commercial TSD: No
Used Oil Transporter: No
Used Oil Transfer Facility: No
Used Oil Processor: No
Used Oil Refiner: No
Used Oil Burner: No
Used Oil Market Burner: No
Used Oil Spec Marketer: No

Hazardous Waste Handler Details

Sequence No: 1
Receive Date: 20221108
Handler Name: BART MANUFACTURING, INC
Source Type: Implementer
Federal Waste Generator Code: N
Generator Code Description: Not a Generator, Verified

Owner/Operator Details

Owner/Operator Ind: Current Operator
Type: Other
Name: EDWARD LLOYD
Date Became Current:
Date Ended Current:
Phone: 209-406-5253
Source Type: Implementer
Street No:
Street 1: 3787 SPINNAKER CT.
Street 2:
City: FREMONT
State: CA
Country:
Zip Code: 94538

Owner/Operator Ind: Current Owner
Type: Other
Name: TREVOR WEISSBART
Date Became Current:
Date Ended Current:
Phone: 510-674-0205
Source Type: Implementer
Street No:
Street 1: 3787 SPINNAKER CT.
Street 2:
City: FREMONT
State: CA
Country:
Zip Code: 94538

142	1 of 1	NE	0.30 / 1,561.82	12.98 / 8	STRYKER NEUROVASCULAR FREMONT CA	PFAS IND

Status: Active
Industry: Metal Machinery Mfg
Compliance Status: No Violation Identified
EPA Programs: RCRA
Federal Facility: No
Fac Fips Code: 06001
Fac Indian Cntry Flg: N
Fac Derived Huc: 18050003
Fac Derived Wbd: 180500040701
Fac Derived Cd113: 17

Map Key	Number of Records	Direction	Distance (mi/ft)	Elev/Diff (ft)	Site	DB

Federal Agency:	-	**Fac Derived Cb2010:**	060014415031262
Fac Snc Flg:	N	**Fac Informal Count:**	0
AIR Flag:	N	**Last Informal Action:**	-
NPDES Flag:	N	**Formal Action Count:**	0
SDWIS Flag:	N	**Last Formal Action:**	-
RCRAFlag:	Y	**Fac Total Penalties:**	0
TRI Flag:	N	**Fac Penalty Count:**	-
GHG Flag:	N	**Date Last Penalty:**	-
TRI IDs:	-	**Last Penalty Amt:**	-
TRI Releases Trnsfrs:	-	**Fac Qtrs With Nc:**	0
TRI on Site Releases:	-	**Programs With Snc:**	0
TRI off Site Trnsfrs:	-	**Fac Percent Minority:**	82.015
TRI Reporter:	-	**Fac Pop Den:**	1803.14
Fac Imp Water Flg:	-	**Count:**	1
Fac Major Flag:	-	**Fac County:**	ALAMEDA
Fac Active Flag:	Y	**State Other :**	
Fac Inspection Count:	0	**Region:**	09
Date Last Inspection:	-	**Latitude:**	37.4733
Days Last Inspection:	-	**Longitude:**	-121.93318

Fac Derived Tribes:	-
AIR IDs:	-
CAA Permit Types:	-
CAA NAICS:	-
CAA SICS:	-
NPDES IDs:	-
CWA Permit Types:	-
CWA NAICS:	-
CWA SICS:	-
RCRA IDs:	CAR000243964
RCRA Permit Types:	SQG
RCRA NAICS:	339112
SDWA IDs:	-
SDWA System Types:	-
SDWA Compliance Status:	-
SDWA Snc Flag:	N
Fac Collection Meth:	ADDRESS MATCHING-HOUSE NUMBER
EJSCREEN Flag Us:	Y
EJSCREEN Report:	https://ejscreen.epa.gov/mapper/mobile/EJSCREEN_mobile.aspx?geometry=%7B%22x%22:-121.93318,%22y%22:37.4733,%22spatialReference%22:%7B%22wkid%22:4326%7D%7D&unit=9035&areatype=&areaid=&basemap=streets&distance=1
ECHO Facility Report:	https://echo.epa.gov/detailed-facility-report?fid=110055691764

143	*1 of 1*	*NE*	*0.29 / 1,520.07*	*10.46 / 5*	***MATTSON TECHNOLOGY, INC*** ***FREMONT CA***	***PFAS IND***

Status:	Active	**Fac Fips Code:**	06001
Industry:	Electronics Industry	**Fac Indian Cntry Flg:**	N
Compliance Status:	No Violation Identified	**Fac Derived Huc:**	18050003
EPA Programs:	CWA; RCRA	**Fac Derived Wbd:**	180500040701
Federal Facility:	No	**Fac Derived Cd113:**	17
Federal Agency:	-	**Fac Derived Cb2010:**	060014415031262
Fac Snc Flg:	N	**Fac Informal Count:**	0
AIR Flag:	N	**Last Informal Action:**	-
NPDES Flag:	Y	**Formal Action Count:**	0
SDWIS Flag:	N	**Last Formal Action:**	-
RCRAFlag:	Y	**Fac Total Penalties:**	0
TRI Flag:	N	**Fac Penalty Count:**	-
GHG Flag:	N	**Date Last Penalty:**	-
TRI IDs:	-	**Last Penalty Amt:**	-
TRI Releases Trnsfrs:	-	**Fac Qtrs With Nc:**	0
TRI on Site Releases:	-	**Programs With Snc:**	0
TRI off Site Trnsfrs:	-	**Fac Percent Minority:**	81.094
TRI Reporter:	-	**Fac Pop Den:**	1709.33
Fac Imp Water Flg:	Y	**Count:**	1
Fac Major Flag:	-	**Fac County:**	ALAMEDA
Fac Active Flag:	Y	**State Other :**	

Map Key	Number of Records	Direction	Distance (mi/ft)	Elev/Diff (ft)	Site	DB

Fac Inspection Count:	0	**Region:**	09
Date Last Inspection:	-	**Latitude:**	37.47537
Days Last Inspection:	-	**Longitude:**	-121.93681
Fac Derived Tribes:	-		
AIR IDs:	-		
CAA Permit Types:	-		
CAA NAICS:	-		
CAA SICS:	-		
NPDES IDs:	CAZ465683		
CWA Permit Types:	Minor		
CWA NAICS:	-		
CWA SICS:	3559		
RCRA IDs:	CAD983636697		
RCRA Permit Types:	LQG		
RCRA NAICS:	333242		
SDWA IDs:	-		
SDWA System Types:	-		
SDWA Compliance Status:	-		
SDWA Snc Flag:	N		
Fac Collection Meth:	ADDRESS MATCHING-HOUSE NUMBER		
EJSCREEN Flag Us:	Y		
EJSCREEN Report:	https://ejscreen.epa.gov/mapper/mobile/EJSCREEN_mobile.aspx?geometry=%7B%22x%22:-121.93681,%22y%22:37.47537,%22spatialReference%22:%7B%22wkid%22:4326%7D%7D&unit=9035&areatype=&areaid=&basemap=streets&distance=1		
ECHO Facility Report:	https://echo.epa.gov/detailed-facility-report?fid=110038064091		

144	*1 of 5*	*NNE*	*0.03 / 171.10*	*10.98 / 6*	***Verizon Wireless Hwy 880 Warren*** ***46750 FREMONT BLVD*** ***FREMONT CA 94538***	***DELISTED HAZ***

Siteid:	360058
Latitude:	37.479122
Longitude:	-121.944534
Original Source:	CHAZ
Record Date:	14-MAR-2017

144	*2 of 5*	*NNE*	*0.03 / 171.10*	*10.98 / 6*	***eJoule Inc*** ***46750 FREMONT BLVD STE 110 & STE 108*** ***FREMONT CA 94538***	***CERS HAZ***

Site ID:	358622
Latitude:	37.479120
Longitude:	-121.944530

Regulated Programs

EI ID:	10644526	**EI Description:**	Chemical Storage Facilities
EI ID:	10644526	**EI Description:**	Hazardous Waste Generator

Violations

Violation Date:	08/30/2019	**Violation Source:**	CERS
Violation Program:	HW	**Violation Division:**	Fremont City Fire Department
Citation:	HSC 6.5 25160(b)(1)(C) - California Health and Safety Code, Chapter 6.5, Section(s) 25160(b)(1)(C)		
Violation Notes:			

Returned to compliance on 09/20/2019. Failure to send a legible copy of each hazardous waste manifest to the Department within 30 days of each shipment of hazardous waste. Site is now sending manifests to DTSC

Violation Description:

Failure to send a legible copy of each hazardous waste manifest to the Department within 30 days of each shipment of hazardous waste.

Violations

Violation Date: 03/29/2016
Violation Source: CERS
Violation Program: HW
Violation Division: Fremont City Fire Department
Citation: 40 CFR 1 265.173 - U.S. Code of Federal Regulations, Title 40, Chapter 1, Section(s) 265.173
Violation Notes:

Returned to compliance on 04/21/2016.

Violation Description:

Failure to properly close hazardous waste containers when not in active use.

Violations

Violation Date: 03/29/2016
Violation Source: CERS
Violation Program: HW
Violation Division: Fremont City Fire Department
Citation: 22 CCR 12 66262.34(f) - California Code of Regulations, Title 22, Chapter 12, Section(s) 66262.34(f)
Violation Notes:

Returned to compliance on 04/21/2016.

Violation Description:

Failure to properly label hazardous waste accumulation containers with the following requirements: "Hazardous Waste", name and address of the generator, physical and chemical characteristics of the Hazardous Waste, and starting accumulation date.

Evaluations

Eval Date: 03/29/2016
Violations Found: No
Eval General Type: Compliance Evaluation Inspection
Eval Type: Routine done by local agency
Eval Division: Fremont City Fire Department
Eval Program: HMRRP
Eval Source: CERS
Eval Notes:

Eval Date: 09/20/2019
Violations Found: No
Eval General Type: Other/Unknown
Eval Type: Other, not routine, done by local agency
Eval Division: Fremont City Fire Department
Eval Program: HW
Eval Source: CERS
Eval Notes:

Eval Date: 08/30/2019
Violations Found: Yes
Eval General Type: Compliance Evaluation Inspection
Eval Type: Routine done by local agency
Eval Division: Fremont City Fire Department
Eval Program: HW
Eval Source: CERS
Eval Notes:

Initial Inspection; Note: data in [EVAL Notes] field for some records is truncated from the source.

Eval Date: 08/30/2019

Violations Found: No
Eval General Type: Compliance Evaluation Inspection
Eval Type: Routine done by local agency
Eval Division: Fremont City Fire Department
Eval Program: HMRRP
Eval Source: CERS
Eval Notes:

Initial Inspection . No violations; Note: data in [EVAL Notes] field for some records is truncated from the source.

Eval Date: 03/29/2016
Violations Found: Yes
Eval General Type: Compliance Evaluation Inspection
Eval Type: Routine done by local agency
Eval Division: Fremont City Fire Department
Eval Program: HW
Eval Source: CERS
Eval Notes:

Affiliations

Affil Type Desc: CUPA District
Entity Name: Fremont City Fire Department
Entity Title:
Address: P.O. Box 5006
City: Fremont
State: CA
Country:
Zip Code: 94537-5006
Phone: (510) 494-4279

Affil Type Desc: Legal Owner
Entity Name: Liang Chen
Entity Title:
Address: 46750 Fremont Blvd Suite 110
City: Fremont
State: CA
Country: United States
Zip Code: 945386573
Phone: (408) 981-7525

Affil Type Desc: Identification Signer
Entity Name: Robert Bachrach
Entity Title: Senior Vice President
Address:
City:
State:
Country:
Zip Code:
Phone:

Affil Type Desc: Parent Corporation
Entity Name: eJoule Inc
Entity Title:
Address:
City:
State:
Country:
Zip Code:
Phone:

Affil Type Desc: Environmental Contact
Entity Name: Robert Bachrach
Entity Title:
Address: 46750 Fremont Blvd Suite 110
City: Fremont

Map Key	Number of Records	Direction	Distance (mi/ft)	Elev/Diff (ft)	Site	DB

State:	CA
Country:	
Zip Code:	945386573
Phone:	
Affil Type Desc:	Operator
Entity Name:	Liang Chen
Entity Title:	
Address:	
City:	
State:	
Country:	
Zip Code:	
Phone:	(408) 981-7525
Affil Type Desc:	Document Preparer
Entity Name:	Robert Bachrach
Entity Title:	
Address:	
City:	
State:	
Country:	
Zip Code:	
Phone:	
Affil Type Desc:	Property Owner
Entity Name:	CCF BKM Bayside, LLC
Entity Title:	
Address:	1701 Quail Street, Suite 100
City:	Newport Beach
State:	CA
Country:	United States
Zip Code:	92660
Phone:	(510) 661-4010
Affil Type Desc:	Facility Mailing Address
Entity Name:	Mailing Address
Entity Title:	
Address:	46750 Fremont Blvd Suite 110
City:	Fremont
State:	CA
Country:	
Zip Code:	945386573
Phone:	

Map Key	Number of Records	Direction	Distance (mi/ft)	Elev/Diff (ft)	Site	DB
144	3 of 5	NNE	0.03 / 171.10	10.98 / 6	CALIFORNIA ADVANCED LABELING INC 46750 FREMONT BLVD STE 106 FREMONT CA 94538-6573	RCRA NON GEN

EPA Handler ID:	CAL000399686
Gen Status Universe:	No Report
Contact Name:	BUD DUONG OR SATISH RAO
Contact Address:	46750 FREMONT BLVD STE 106 , , FREMONT , CA, 94538 ,
Contact Phone No and Ext:	510-249-9300
Contact Email:	SALES@TUBEWRITER.COM
Contact Country:	
County Name:	ALAMEDA
EPA Region:	09
Land Type:	
Receive Date:	20140814
Location Latitude:	37.479694
Location Longitude:	-121.945247

Violation/Evaluation Summary

Note:	NO RECORDS: As of Apr 2023, there are no Compliance Monitoring and Enforcement (violation) records

associated with this facility (EPA ID).

Handler Summary

Importer Activity:	No
Mixed Waste Generator:	No
Transporter Activity:	No
Transfer Facility:	No
Onsite Burner Exemption:	No
Furnace Exemption:	No
Underground Injection Activity:	No
Commercial TSD:	No
Used Oil Transporter:	No
Used Oil Transfer Facility:	No
Used Oil Processor:	No
Used Oil Refiner:	No
Used Oil Burner:	No
Used Oil Market Burner:	No
Used Oil Spec Marketer:	No

Hazardous Waste Handler Details

Sequence No:	1
Receive Date:	20140814
Handler Name:	CALIFORNIA ADVANCED LABELING INC
Source Type:	Implementer
Federal Waste Generator Code:	N
Generator Code Description:	Not a Generator, Verified

Owner/Operator Details

Owner/Operator Ind:	Current Operator	***Street No:***	
Type:	Other	***Street 1:***	46750 FREMONT BLVD STE 106
Name:	BUD DUONG OR SATISH RAO	***Street 2:***	
Date Became Current:		***City:***	FREMONT
Date Ended Current:		***State:***	CA
Phone:	510-249-9300	***Country:***	
Source Type:	Implementer	***Zip Code:***	94538
Owner/Operator Ind:	Current Owner	***Street No:***	
Type:	Other	***Street 1:***	46750 FREMONT BLVD STE 106
Name:	CALIFORNIA ADVANCED LABELING INC	***Street 2:***	
Date Became Current:		***City:***	FREMONT
Date Ended Current:		***State:***	CA
Phone:	510-249-9300	***Country:***	
Source Type:	Implementer	***Zip Code:***	94538-6573

Map Key	Number of Records	Direction	Distance (mi/ft)	Elev/Diff (ft)	Site	DB
144	*4 of 5*	*NNE*	*0.03 / 171.10*	*10.98 / 6*	***EJOULE CORPORATION 46750 FREMONT BLVD FREMONT CA 94538***	***RCRA NON GEN***

EPA Handler ID:	CAL000410798
Gen Status Universe:	No Report
Contact Name:	ROBERT BACHRACH
Contact Address:	46750 FREMONT BLVD , SUITE 110 , FREMONT , CA, 94538 ,
Contact Phone No and Ext:	650-703-5627
Contact Email:	ROBERT.BACHRACH@EJOULETECH.COM
Contact Country:	
County Name:	ALAMEDA
EPA Region:	09
Land Type:	
Receive Date:	20150930
Location Latitude:	37.479694
Location Longitude:	-121.945247

Violation/Evaluation Summary

Note: NO RECORDS: As of Apr 2023, there are no Compliance Monitoring and Enforcement (violation) records associated with this facility (EPA ID).

Handler Summary

Importer Activity:	No
Mixed Waste Generator:	No
Transporter Activity:	No
Transfer Facility:	No
Onsite Burner Exemption:	No
Furnace Exemption:	No
Underground Injection Activity:	No
Commercial TSD:	No
Used Oil Transporter:	No
Used Oil Transfer Facility:	No
Used Oil Processor:	No
Used Oil Refiner:	No
Used Oil Burner:	No
Used Oil Market Burner:	No
Used Oil Spec Marketer:	No

Hazardous Waste Handler Details

Sequence No:	1
Receive Date:	20150930
Handler Name:	EJOULE CORPORATION
Source Type:	Implementer
Federal Waste Generator Code:	N
Generator Code Description:	Not a Generator, Verified

Owner/Operator Details

Owner/Operator Ind:	Current Owner	***Street No:***	
Type:	Other	***Street 1:***	46750 FREMONT BLVD
Name:	EJOULE INC	***Street 2:***	STE 110
Date Became Current:		***City:***	FREMONT
Date Ended Current:		***State:***	CA
Phone:	650-703-5627	***Country:***	
Source Type:	Implementer	***Zip Code:***	94538

Owner/Operator Ind:	Current Operator	***Street No:***	
Type:	Other	***Street 1:***	46750 FREMONT BLVD
Name:	ROBERT BACHRACH	***Street 2:***	SUITE 110
Date Became Current:		***City:***	FREMONT
Date Ended Current:		***State:***	CA
Phone:	650-703-5627	***Country:***	
Source Type:	Implementer	***Zip Code:***	94538

144	***5 of 5***	***NNE***	***0.03 / 171.10***	***10.98 / 6***	***Verizon Wireless Hwy 880 Warren 46750 FREMONT BLVD FREMONT CA 94538***	***CERS HAZ***

Site ID:	577378
Latitude:	37.479122
Longitude:	-121.944534

Regulated Programs

EI ID:	10648633	***EI Description:***	Chemical Storage Facilities

Evaluations

Eval Date: 08/03/2021
Violations Found: No
Eval General Type: Compliance Evaluation Inspection
Eval Type: Routine done by local agency
Eval Division: Fremont City Fire Department
Eval Program: HMRRP
Eval Source: CERS
Eval Notes:

Existing cell site that has added batteries and is now over threshold quantities.; Note: data in [EVAL Notes] field for some records is truncated from the source.

Eval Date: 11/08/2021
Violations Found: No
Eval General Type: Other/Unknown
Eval Type: Other, not routine, done by local agency
Eval Division: Fremont City Fire Department
Eval Program: HMRRP
Eval Source: CERS
Eval Notes:

Site has added a small diesel generator. All labeling and placarding in place. No violations. CERS completed; Note: data in [EVAL Notes] field for some records is truncated from the source.

Affiliations

Affil Type Desc: CUPA District
Entity Name: Fremont City Fire Department
Entity Title:
Address: P.O. Box 5006
City: Fremont
State: CA
Country:
Zip Code: 94537-5006
Phone: (510) 494-4279

Affil Type Desc: Legal Owner
Entity Name: Environmental Compliance
Entity Title:
Address: 295 Parkshore Drive
City: Folsom
State: CA
Country: United States
Zip Code: 95630
Phone: (866) 694-2415

Affil Type Desc: Document Preparer
Entity Name: debra voth
Entity Title:
Address:
City:
State:
Country:
Zip Code:
Phone:

Affil Type Desc: Property Owner
Entity Name: PGE
Entity Title:
Address: 245 Market St
City: San Francisco
State: CA
Country: United States

Map Key	Number of Records	Direction	Distance (mi/ft)	Elev/Diff (ft)	Site	DB

Zip Code: 94105
Phone: (650) 917-6840

Affil Type Desc: Identification Signer
Entity Name: Armand Delgado
Entity Title: Enviromental Compliance
Address:
City:
State:
Country:
Zip Code:
Phone:

Affil Type Desc: Operator
Entity Name: Verizon Wireless
Entity Title:
Address:
City:
State:
Country:
Zip Code:
Phone: (866) 694-2415

Affil Type Desc: Parent Corporation
Entity Name: Verizon Wireless [Northern California]
Entity Title:
Address:
City:
State:
Country:
Zip Code:
Phone:

Affil Type Desc: Environmental Contact
Entity Name: Environmental Compliance
Entity Title:
Address: 295 Parkshore Drive
City: Folsom
State: CA
Country:
Zip Code: 95630
Phone:

Affil Type Desc: Facility Mailing Address
Entity Name: Mailing Address
Entity Title:
Address: 295 Parkshore Drive
City: Folsom
State: CA
Country:
Zip Code: 95630
Phone:

145	1 of 1	NE	0.31 / 1,632.67	10.43 / 5	Lexar Media Inc 47300 BAYSIDE PKWY. FREMONT CA 94538	DELISTED HAZ

Siteid: 381679
Latitude: 37.475220
Longitude: -121.936580
Original Source: CHAZ
Record Date: 30-MAY-2017

146	1 of 1	NNE	0.13 / 668.78	10.07 / 5	VEOLIA ES TECHNICAL SOLUTIONS	PFAS IND

Map Key	Number of Records	Direction	Distance (mi/ft)	Elev/Diff (ft)	Site	DB
					FREMONT CA	

Status:	Active	**Fac Fips Code:**	06001
Industry:	Waste Management	**Fac Indian Cntry Flg:**	N
Compliance Status:	No Violation Identified	**Fac Derived Huc:**	18050003
EPA Programs:	RCRA	**Fac Derived Wbd:**	180500041001
Federal Facility:	No	**Fac Derived Cd113:**	17
Federal Agency:	-	**Fac Derived Cb2010:**	060014415031175
Fac Snc Flg:	N	**Fac Informal Count:**	0
AIR Flag:	N	**Last Informal Action:**	-
NPDES Flag:	N	**Formal Action Count:**	0
SDWIS Flag:	N	**Last Formal Action:**	-
RCRAFlag:	Y	**Fac Total Penalties:**	0
TRI Flag:	N	**Fac Penalty Count:**	-
GHG Flag:	N	**Date Last Penalty:**	-
TRI IDs:	-	**Last Penalty Amt:**	-
TRI Releases Trnsfrs:	-	**Fac Qtrs With Nc:**	0
TRI on Site Releases:	-	**Programs With Snc:**	0
TRI off Site Trnsfrs:	-	**Fac Percent Minority:**	79.57
TRI Reporter:	-	**Fac Pop Den:**	1716.58
Fac Imp Water Flg:	-	**Count:**	1
Fac Major Flag:	-	**Fac County:**	ALAMEDA
Fac Active Flag:	Y	**State Other :**	
Fac Inspection Count:	0	**Region:**	09
Date Last Inspection:	-	**Latitude:**	37.47875
Days Last Inspection:	-	**Longitude:**	-121.9432

Fac Derived Tribes:	-
AIR IDs:	-
CAA Permit Types:	-
CAA NAICS:	-
CAA SICS:	-
NPDES IDs:	-
CWA Permit Types:	-
CWA NAICS:	-
CWA SICS:	-
RCRA IDs:	CAD982338923
RCRA Permit Types:	SQG, Transporter
RCRA NAICS:	562112
SDWA IDs:	-
SDWA System Types:	-
SDWA Compliance Status:	-
SDWA Snc Flag:	N
Fac Collection Meth:	ADDRESS MATCHING-HOUSE NUMBER
EJSCREEN Flag Us:	Y
EJSCREEN Report:	https://ejscreen.epa.gov/mapper/mobile/EJSCREEN_mobile.aspx?geometry=%7B%22x%22:-121.9432,%22y%22:37.47875,%22spatialReference%22:%7B%22wkid%22:4326%7D%7D&unit=9035&areatype=&areaid=&basemap=streets&distance=1
ECHO Facility Report:	https://echo.epa.gov/detailed-facility-report?fid=110055693174

147	1 of 8	NNE	0.00 / 23.14	8.63 / 3	**BASF CORPORATION** **46820 FREMONT BLVD.** **FREMONT CA 94538**	FINDS/FRS

Registry ID:	110055904801
FIPS Code:	1
HUC Code:	18050003
Site Type Name:	STATIONARY
Location Description:	
Supplemental Location:	
Create Date:	15-SEP-13
Update Date:	14-OCT-15
Interest Types:	AIR EMISSIONS CLASSIFICATION UNKNOWN, ICIS-NPDES NON-MAJOR, OTHER HAZARDOUS WASTE ACTIVITIES, STATE MASTER, STORM WATER INDUSTRIAL
SIC Codes:	3823, 3828
SIC Code Descriptions:	INDUSTRIAL INSTRUMENTS FOR MEASUREMENT, DISPLAY, AND CONTROL OF PROCESS VARIABLES; AND RELATED PRODUCTS
NAICS Codes:	325199, 334513

NAICS Code Descriptions:	ALL OTHER BASIC ORGANIC CHEMICAL MANUFACTURING., INSTRUMENTS AND RELATED PRODUCTS MANUFACTURING FOR MEASURING, DISPLAYING, AND CONTROLLING INDUSTRIAL PROCESS VARIABLES.
Conveyor:	FRS-GEOCODE
Federal Facility Code:	
Federal Agency Name:	
Tribal Land Code:	
Tribal Land Name:	
Congressional Dist No:	13
Census Block Code:	060014415031175
EPA Region Code:	09
County Name:	ALAMEDA
US/Mexico Border Ind:	
Latitude:	37.47942
Longitude:	-121.94535
Reference Point:	ENTRANCE POINT OF A FACILITY OR STATION
Coord Collection Method:	ADDRESS MATCHING-HOUSE NUMBER
Accuracy Value:	50
Datum:	NAD83
Source:	
Facility Detail Rprt URL:	https://ofmpub.epa.gov/frs_public2/fii_query_detail.disp_program_facility?p_registry_id=110055904801
Data Source:	Facility Registry Service - Single File
Program Acronyms:	

CA-CERS:10167697, CA-ENVIROVIEW:97492, EIS:18132411, NPDES:CAZ462148, RCRAINFO:CAL000407034

147	***2 of 8***	***NNE***	***0.00 / 23.14***	***8.63 / 3***	***Basf Corp 46820 FREMONT BLVD. FREMONT CA 94538***	***CERS HAZ***

Site ID:	97492
Latitude:	37.479540
Longitude:	-121.945250

Regulated Programs

EI ID:	10167697	***EI Description:***	Hazardous Waste Generator
EI ID:	10167697	***EI Description:***	Chemical Storage Facilities

Violations

Violation Date:	06/11/2015	***Violation Source:***	CERS
Violation Program:	HW	***Violation Division:***	Fremont City Fire Department
Citation:	22 CCR 12 66262.20 - California Code of Regulations, Title 22, Chapter 12, Section(s) 66262.20		
Violation Notes:			

Returned to compliance on 07/14/2015. Need training for waste handlers

Violation Description:

Failure to prepare a hazardous waste manifest for the transport of a hazardous waste for off-site transfer, treatment, storage, or disposal.

Violations

Violation Date:	06/11/2015	***Violation Source:***	CERS
Violation Program:	HW	***Violation Division:***	Fremont City Fire Department
Citation:	HSC 6.5 Multiple - California Health and Safety Code, Chapter 6.5, Section(s) Multiple		
Violation Notes:			

Returned to compliance on 07/14/2015. Include waste generator in Business Activities Declaration form

Violation Description:

Haz Waste Generator Program - Administration/Documentation - General

Violations

Violation Date: 06/11/2015
Violation Source: CERS
Violation Program: HW
Violation Division: Fremont City Fire Department
Citation: HSC 6.11 25404.1 - California Health and Safety Code, Chapter 6.11, Section(s) 25404.1
Violation Notes:

Returned to compliance on 07/14/2015. New permit. Business is now generating waste.

Violation Description:

Failure to obtain and/or maintain an active hazardous waste generator permit.

Violations

Violation Date: 06/19/2018
Violation Source: CERS
Violation Program: HW
Violation Division: Fremont City Fire Department
Citation: 22 CCR 12 66262.23(a) - California Code of Regulations, Title 22, Chapter 12, Section(s) 66262.23(a)
Violation Notes:

Returned to compliance on 06/20/2018. Failure to properly complete the Uniform Hazardous Waste Manifest. 2017 Manifest Record, line #20 is missing signature from the designated facility (the receiver of hazwaste). This portion is the certification of receipt of hazardous materials.

Violation Description:

Failure to properly complete the Uniform Hazardous Waste Manifest.

Violations

Violation Date: 06/19/2018
Violation Source: CERS
Violation Program: HW
Violation Division: Fremont City Fire Department
Citation: 22 CCR 12 66262.12 - California Code of Regulations, Title 22, Chapter 12, Section(s) 66262.12
Violation Notes:

Returned to compliance on 06/28/2018. Failure to obtain an Identification Number prior to treating, storing, disposing of, transporting or offering for transportation any hazardous waste. Inactive Cal EPA ID.

Violation Description:

Failure to obtain an Identification Number prior to treating, storing, disposing of, transporting or offering for transportation any hazardous waste.

Evaluations

Eval Date: 06/19/2018
Violations Found: Yes
Eval General Type: Compliance Evaluation Inspection
Eval Type: Routine done by local agency
Eval Division: Fremont City Fire Department
Eval Program: HW
Eval Source: CERS
Eval Notes:

Eval Date: 01/29/2013
Violations Found: No
Eval General Type: Compliance Evaluation Inspection
Eval Type: Routine done by local agency
Eval Division: Fremont City Fire Department
Eval Program: HMRRP

Eval Source: CERS
Eval Notes:

Observed no reported violations; Note: data in [EVAL Notes] field for some records is truncated from the source.

Eval Date: 06/11/2015
Violations Found: Yes
Eval General Type: Compliance Evaluation Inspection
Eval Type: Routine done by local agency
Eval Division: Fremont City Fire Department
Eval Program: HW
Eval Source: CERS
Eval Notes:

Eval Date: 06/19/2018
Violations Found: No
Eval General Type: Compliance Evaluation Inspection
Eval Type: Routine done by local agency
Eval Division: Fremont City Fire Department
Eval Program: HMRRP
Eval Source: CERS
Eval Notes:

Eval Date: 07/14/2015
Violations Found: No
Eval General Type: Compliance Evaluation Inspection
Eval Type: Routine done by local agency
Eval Division: Fremont City Fire Department
Eval Program: HMRRP
Eval Source: CERS
Eval Notes:

Affiliations

Affil Type Desc: Document Preparer
Entity Name: Kahlilah Guyah
Entity Title:
Address:
City:
State:
Country:
Zip Code:
Phone:

Affil Type Desc: Legal Owner
Entity Name: BASF Corp
Entity Title:
Address: 100 Park Avenue
City: Florham Park
State: NJ
Country: United States
Zip Code: 07932
Phone: (732) 205-5000

Affil Type Desc: Environmental Contact
Entity Name: Victor M. Guzman
Entity Title:
Address: 46820 Fremont Blvd
City: Fremont
State: CA
Country:
Zip Code: 94538
Phone:

Map Key	Number of Records	Direction	Distance (mi/ft)	Elev/Diff (ft)	Site	DB

Affil Type Desc:	Parent Corporation
Entity Name:	BASF Metals LLC
Entity Title:	
Address:	
City:	
State:	
Country:	
Zip Code:	
Phone:	

Affil Type Desc:	CUPA District
Entity Name:	Fremont City Fire Department
Entity Title:	
Address:	P.O. Box 5006
City:	Fremont
State:	CA
Country:	
Zip Code:	94537-5006
Phone:	(510) 494-4279

Affil Type Desc:	Facility Mailing Address
Entity Name:	Mailing Address
Entity Title:	
Address:	46820 Fremont Blvd.
City:	Fremont
State:	CA
Country:	
Zip Code:	94538
Phone:	

Affil Type Desc:	Identification Signer
Entity Name:	Jim Peterson
Entity Title:	General Manager
Address:	
City:	
State:	
Country:	
Zip Code:	
Phone:	

Affil Type Desc:	Operator
Entity Name:	BASF Metals, LLC
Entity Title:	
Address:	
City:	
State:	
Country:	
Zip Code:	
Phone:	(510) 490-2150

Affil Type Desc:	Property Owner
Entity Name:	CCF BKM Bayside LLC
Entity Title:	
Address:	1300 Dove Street, Ste 200
City:	Newport Beach
State:	CA
Country:	United States
Zip Code:	92660
Phone:	(949) 324-9000

Map Key	Number of Records	Direction	Distance (mi/ft)	Elev/Diff (ft)	Site	DB
147	3 of 8	NNE	0.00 / 23.14	8.63 / 3	BASF CORPORATION 46820 FREMONT BLVD CA 94538	EMISSIONS

2016 Criteria Data

Map Key	Number of Records	Direction	Distance (mi/ft)	Elev/Diff (ft)	Site	DB

Facility ID:	23100	**CERR CODE:**	
Facility SIC Code:	2843	**TOGT:**	.251080043
CO:	1	**ROGT:**	.1004320172
Air Basin:	SF	**COT:**	
District:	BA	**NOXT:**	
COID:	ALA	**SOXT:**	
DISN:	BAY AREA AQMD	**PMT:**	
CHAPIS:		**PM10T:**	

2016 Toxic Data

Facility ID:	23100	**TS:**	
Facility SIC Code:	2843	**HRA:**	
CERR CODE:		**CH Index:**	
COID:	ALA	**AH Index:**	
CO:	1	**Air Basin:**	SF
DISN:	BAY AREA AQMD	**District:**	BA
CHAPIS:			

147	*4 of 8*	*NNE*	*0.00 / 23.14*	*8.63 / 3*	***BASF CORPORATION*** ***46820 FREMONT BLVD*** ***FREMONT CA 94538***	***RCRA NON GEN***

EPA Handler ID:	CAL000407034
Gen Status Universe:	No Report
Contact Name:	TARISA CARROLL
Contact Address:	46820 FREMONT BLVD , , FREMONT , CA, 94538 ,
Contact Phone No and Ext:	510-445-6105
Contact Email:	TARISA.CARROLL@BASF.COM
Contact Country:	
County Name:	ALAMEDA
EPA Region:	09
Land Type:	
Receive Date:	20150519
Location Latitude:	37.47946
Location Longitude:	-121.945279

Violation/Evaluation Summary

Note:	NO RECORDS: As of Apr 2023, there are no Compliance Monitoring and Enforcement (violation) records associated with this facility (EPA ID).

Handler Summary

Importer Activity:	No
Mixed Waste Generator:	No
Transporter Activity:	No
Transfer Facility:	No
Onsite Burner Exemption:	No
Furnace Exemption:	No
Underground Injection Activity:	No
Commercial TSD:	No
Used Oil Transporter:	No
Used Oil Transfer Facility:	No
Used Oil Processor:	No
Used Oil Refiner:	No
Used Oil Burner:	No
Used Oil Market Burner:	No
Used Oil Spec Marketer:	No

Hazardous Waste Handler Details

Sequence No:	1

Receive Date:	20150519
Handler Name:	BASF CORPORATION
Source Type:	Implementer
Federal Waste Generator Code:	N
Generator Code Description:	Not a Generator, Verified

Owner/Operator Details

Owner/Operator Ind:	Current Operator	**Street No:**	
Type:	Other	**Street 1:**	46820 FREMONT BLVD
Name:	TARISA CARROLL	**Street 2:**	
Date Became Current:		**City:**	FREMONT
Date Ended Current:		**State:**	CA
Phone:	510-445-6105	**Country:**	
Source Type:	Implementer	**Zip Code:**	94538
Owner/Operator Ind:	Current Owner	**Street No:**	
Type:	Other	**Street 1:**	100 PARK AVE
Name:	BASF CORPORATION	**Street 2:**	
Date Became Current:		**City:**	FLORHAM PARK
Date Ended Current:		**State:**	NJ
Phone:	973-245-6000	**Country:**	
Source Type:	Implementer	**Zip Code:**	07932

147	5 of 8	NNE	0.00 / 23.14	8.63 / 3	**BASF CORPORATION** **46820 FREMONT BLVD** **FREMONT CA 94538**	**EMISSIONS**

2017 Criteria Data

Facility ID:	23100	**CERR Code:**	
Facility SIC Code:	2843	**TOGT:**	.251080043
CO:	1	**ROGT:**	.1004320172
Air Basin:	SF	**COT:**	
District:	BA	**NOXT:**	
COID:	ALA	**SOXT:**	
DISN:	BAY AREA AQMD	**PMT:**	
CHAPIS:		**PM10T:**	

2017 Toxic Data

Facility ID:	23100	**COID:**	ALA
Facility SIC Code:	2843	**DISN:**	BAY AREA AQMD
CO:	1	**CHAPIS:**	
Air Basin:	SF	**CERR Code:**	
District:	BA		
TS:			
Health Risk Asmt:			
Non-Cancer Chronic Haz Ind:			
Non-Cancer Acute Haz Ind:			

2018 Criteria Data

Facility ID:	23100	**CERR Code:**	
Facility SIC Code:	2869	**TOGT:**	.25124665
CO:	1	**ROGT:**	.10049866
Air Basin:	SF	**COT:**	
District:	BA	**NOXT:**	
COID:	ALA	**SOXT:**	
DISN:	BAY AREA AQMD	**PMT:**	
CHAPIS:		**PM10T:**	

Map Key	Number of Records	Direction	Distance (mi/ft)	Elev/Diff (ft)	Site	DB

2018 Toxic Data

Facility ID: 23100
Facility SIC Code: 2869
CO: 1
Air Basin: SF
District: BA
TS:
Health Risk Asmt:
Non-Cancer Chronic Haz Ind:
Non-Cancer Acute Haz Ind:
COID: ALA
DISN: BAY AREA AQMD
CHAPIS:
CERR Code:

2019 Criteria Data

CO: 1
Air Basin: SF
Facility ID: 23100
District: BA
Facility SIC Code: 2869
CO ID: ALA
DISN: BAY AREA AQMD
PM10T:
TOGT: .081128273
PMT:
CHAPIS:
CERR Code:
ROGT: .0324513092
COT:
NOXT:
SOXT:

2019 Toxic Data

CO: 1
Air Basin: SF
Faccility ID: 23100
District: BA
Facility SIC Code: 2869
COID: ALA
Non-Cancer Chronic Haz Ind:
Non-Cancer Acute Haz Ind:
DISN: BAY AREA AQMD
CHAPIS:
CERR Code:
TS:
Health Risk Asmt:

2020 Criteria Data

CO: 1
Air Basin: SF
Facility ID: 23100
District: BA
Facility SIC Code: 2869
CO ID: ALA
DISN: BAY AREA AQMD
TOGT: .081128273
PMT:
PM10T:
CHAPIS:
CERR Code:
ROGT: .0324513092
COT:
NOXT:
SOXT:

2020 Toxic Data

CO: 1
Air Basin: SF
Facility ID: 23100
District: BA
Facility SIC Code: 2869
COID: ALA
Non-Cancer Chronic Haz Ind:
Non-Cancer Acute Haz Ind:
DISN: BAY AREA AQMD
CHAPIS:
CHERR Code:
TS:
Health Risk Asmt:

147	6 of 8	NNE	0.00 / 23.14	8.63 / 3	**BASF CORPORATION** **46820 FREMONT BLVD** **FREMONT CA 94538**	HAZ GEN

Map Key	Number of Records	Direction	Distance (mi/ft)	Elev/Diff (ft)	Site	DB

Epa ID:	CAL000407034	**Facility County:**	01
Address 2:		**County:**	Alameda
Details DTSC HWTS:	The Department of Toxic Substances Control (DTSC) makes available a Waste Code Matrix showing each Waste Code, its description, and annual amounts in its Hazardous Waste Tracking System: https://hwts.dtsc.ca.gov/search		
Handler Profile URL:	https://hwts.dtsc.ca.gov/facility/CAL000407034		

147 **7 of 8** **NNE** **0.00 / 23.14** **8.63 / 3** **BASF CORPORATION**
FREMONT CA
PFAS IND

Status:	Active	**Fac Fips Code:**	06001
Industry:	Chemical Mfg	**Fac Indian Cntry Flg:**	N
Compliance Status:	No Violation Identified	**Fac Derived Huc:**	18050003
EPA Programs:	CWA; RCRA	**Fac Derived Wbd:**	180500041001
Federal Facility:	No	**Fac Derived Cd113:**	17
Federal Agency:	-	**Fac Derived Cb2010:**	060014415031175
Fac Snc Flg:	N	**Fac Informal Count:**	0
AIR Flag:	N	**Last Informal Action:**	-
NPDES Flag:	Y	**Formal Action Count:**	0
SDWIS Flag:	N	**Last Formal Action:**	-
RCRAFlag:	Y	**Fac Total Penalties:**	0
TRI Flag:	N	**Fac Penalty Count:**	-
GHG Flag:	N	**Date Last Penalty:**	-
TRI IDs:	-	**Last Penalty Amt:**	-
TRI Releases Trnsfrs:	-	**Fac Qtrs With Nc:**	0
TRI on Site Releases:	-	**Programs With Snc:**	0
TRI off Site Trnsfrs:	-	**Fac Percent Minority:**	79.17
TRI Reporter:	-	**Fac Pop Den:**	1695.35
Fac Imp Water Flg:	-	**Count:**	1
Fac Major Flag:	-	**Fac County:**	ALAMEDA
Fac Active Flag:	Y	**State Other :**	
Fac Inspection Count:	0	**Region:**	09
Date Last Inspection:	-	**Latitude:**	37.47942
Days Last Inspection:	-	**Longitude:**	-121.94535

Fac Derived Tribes:	-
AIR IDs:	-
CAA Permit Types:	-
CAA NAICS:	-
CAA SICS:	-
NPDES IDs:	CAZ462148
CWA Permit Types:	Minor
CWA NAICS:	-
CWA SICS:	3823
RCRA IDs:	CAL000407034
RCRA Permit Types:	Other
RCRA NAICS:	334513
SDWA IDs:	-
SDWA System Types:	-
SDWA Compliance Status:	-
SDWA Snc Flag:	N
Fac Collection Meth:	ADDRESS MATCHING-HOUSE NUMBER
EJSCREEN Flag Us:	Y
EJSCREEN Report:	https://ejscreen.epa.gov/mapper/mobile/EJSCREEN_mobile.aspx?geometry=%7B%22x%22:-121.94535,%22y%22:37.47942,%22spatialReference%22:%7B%22wkid%22:4326%7D%7D&unit=9035&areatype=&areaid=&basemap=streets&distance=1
ECHO Facility Report:	https://echo.epa.gov/detailed-facility-report?fid=110055904801

147 **8 of 8** **NNE** **0.00 / 23.14** **8.63 / 3** **BASF METALS LLC**
46820 FREMONT BLVD
FREMONT CA 94538
RCRA NON GEN

EPA Handler ID:	CAL000477160
Gen Status Universe:	No Report
Contact Name:	TARISA CARROLL
Contact Address:	46820 FREMONT BLVD , , FREMONT , CA, 94538 ,

Contact Phone No and Ext:	510-445-6150
Contact Email:	TARISA.CARROLL@BASF.COM
Contact Country:	
County Name:	ALAMEDA
EPA Region:	09
Land Type:	
Receive Date:	20230330
Location Latitude:	
Location Longitude:	

Violation/Evaluation Summary

Note:	NO RECORDS: As of Apr 2023, there are no Compliance Monitoring and Enforcement (violation) records associated with this facility (EPA ID).

Handler Summary

Importer Activity:	No
Mixed Waste Generator:	No
Transporter Activity:	No
Transfer Facility:	No
Onsite Burner Exemption:	No
Furnace Exemption:	No
Underground Injection Activity:	No
Commercial TSD:	No
Used Oil Transporter:	No
Used Oil Transfer Facility:	No
Used Oil Processor:	No
Used Oil Refiner:	No
Used Oil Burner:	No
Used Oil Market Burner:	No
Used Oil Spec Marketer:	No

Hazardous Waste Handler Details

Sequence No:	1
Receive Date:	20230330
Handler Name:	BASF METALS LLC
Source Type:	Implementer
Federal Waste Generator Code:	N
Generator Code Description:	Not a Generator, Verified

Owner/Operator Details

Owner/Operator Ind:	Current Operator	**Street No:**	
Type:	Other	**Street 1:**	46820 FREMONT BLVD
Name:	TARISA CARROLL	**Street 2:**	
Date Became Current:		**City:**	FREMONT
Date Ended Current:		**State:**	CA
Phone:	510-445-6150	**Country:**	
Source Type:	Implementer	**Zip Code:**	94538
Owner/Operator Ind:	Current Owner	**Street No:**	
Type:	Other	**Street 1:**	100 PARK AVE
Name:	BASF CORPORATION	**Street 2:**	
Date Became Current:		**City:**	FLORHAM PARK
Date Ended Current:		**State:**	NJ
Phone:	973-245-6000	**Country:**	
Source Type:	Implementer	**Zip Code:**	07932

148	*1 of 1*	*ENE*	*0.21 / 1,097.66*	*15.19 / 10*	***LSI LOGIC CORPORATION*** ***FREMONT CA***	***PFAS IND***

Map Key	Number of Records	Direction	Distance (mi/ft)	Elev/Diff (ft)	Site	DB

Status:	Active	**Fac Fips Code:**	06001
Industry:	Electronics Industry	**Fac Indian Cntry Flg:**	N
Compliance Status:	No Violation Identified	**Fac Derived Huc:**	18050003
EPA Programs:	RCRA	**Fac Derived Wbd:**	180500041001
Federal Facility:	No	**Fac Derived Cd113:**	17
Federal Agency:	-	**Fac Derived Cb2010:**	060014415031202
Fac Snc Flg:	N	**Fac Informal Count:**	0
AIR Flag:	N	**Last Informal Action:**	-
NPDES Flag:	N	**Formal Action Count:**	0
SDWIS Flag:	N	**Last Formal Action:**	-
RCRAFlag:	Y	**Fac Total Penalties:**	0
TRI Flag:	N	**Fac Penalty Count:**	-
GHG Flag:	N	**Date Last Penalty:**	-
TRI IDs:	94539LSLGC48580	**Last Penalty Amt:**	-
TRI Releases Trnsfrs:	-	**Fac Qtrs With Nc:**	0
TRI on Site Releases:	-	**Programs With Snc:**	0
TRI off Site Trnsfrs:	-	**Fac Percent Minority:**	83.198
TRI Reporter:	-	**Fac Pop Den:**	1959.5
Fac Imp Water Flg:	-	**Count:**	1
Fac Major Flag:	-	**Fac County:**	ALAMEDA
Fac Active Flag:	Y	**State Other :**	
Fac Inspection Count:	0	**Region:**	09
Date Last Inspection:	-	**Latitude:**	37.46422
Days Last Inspection:	-	**Longitude:**	-121.92607

Fac Derived Tribes:	-
AIR IDs:	-
CAA Permit Types:	-
CAA NAICS:	-
CAA SICS:	-
NPDES IDs:	-
CWA Permit Types:	-
CWA NAICS:	-
CWA SICS:	-
RCRA IDs:	CAD981446701
RCRA Permit Types:	SQG
RCRA NAICS:	334413
SDWA IDs:	-
SDWA System Types:	-
SDWA Compliance Status:	-
SDWA Snc Flag:	N
Fac Collection Meth:	ADDRESS MATCHING-HOUSE NUMBER
EJSCREEN Flag Us:	Y
EJSCREEN Report:	https://ejscreen.epa.gov/mapper/mobile/EJSCREEN_mobile.aspx?geometry=%7B%22x%22:-121.92607,%22y%22:37.46422,%22spatialReference%22:%7B%22wkid%22:4326%7D%7D&unit=9035&areatype=&areaid=&basemap=streets&distance=1
ECHO Facility Report:	https://echo.epa.gov/detailed-facility-report?fid=110001185039

149	1 of 2	SSW	0.31 / 1,643.42	5.31 / 0	**Rebar Spacer Block Co.** **1400 State St San Jose CA**	**LOP SANTACLARA**

SCVWD ID:	06S1W09A01f
Closure Date:	11/14/1995
Link:	http://lustop.sccgov.org/files/06S1W09A01f/

149	2 of 2	SSW	0.31 / 1,643.42	5.31 / 0	**REBAR SPACER BLOCK CO.** **1400 STATE ST** **SAN JOSE CA 95110**	**LUST**

Global ID:	T0608501092	**Census Tract:**	6085504602
Status Date:	11/14/1995	**Match Key:**	T0608501092
Case Type:	LUST CLEANUP SITE	**County:**	SANTA CLARA
Oil Field:		**Latitude:**	37.430044
Oil Field Operator:		**Longitude:**	-121.969427

Status: COMPLETED - CASE CLOSED ***RWQCB Region:***

LUST Cleanup Sites from GeoTracker Cleanup Sites Data Download - Facilities Detail

CUF Case: NO
Lead Agency: SANTA CLARA COUNTY LOP
Case Worker: DEH
Local Agency: SANTA CLARA COUNTY LOP
RB Case No:
Local Case No:
File Location: All Files are on GeoTracker or in the Local Agency Database
Potential COC: Gasoline
Potential Media of Concern: Other Groundwater (uses other than drinking water)
Begin Date: 5/22/1991
How Discovered:
How Discovered Description:
Stop Method:
Stop Description:
Calwater Watershed Name: Santa Clara - Coyote Creek (205.30)
DWR GW Subbasin Name: Santa Clara Valley - Santa Clara (2-009.02)
Disadvantaged Community:
CalEnvScreen Score:
Coordinate Source: * Digitized From APN (Acessor Parcel Maps)
Discharge Cause:
Discharge Source:
EPA Region: 9
Leak Reported Dt: 1991-05-22 00:00:00
Military DoD Site: No
No Further Action Dt: 1995-11-14 00:00:00
Qty Rlsd Gallons:
Facility Project Sub Type:
Calenviroscreen 3 Score: 61-65%
Calenviroscreen 4 Score: 65-70%
Site History:

LUST Cleanup Sites from GeoTracker Cleanup Sites Data Download - Regulatory Contacts

Contact Type: Regional Board Caseworker
Contact Name: Regional Water Board
Organization Name: SAN FRANCISCO BAY RWQCB (REGION 2)
Address: 1515 CLAY ST SUITE 1400
City: OAKLAND
Email:
Phone No:

Contact Type: Local Agency Caseworker - Primary Caseworker
Contact Name: DEH CASEWORKER
Organization Name: SANTA CLARA COUNTY LOP
Address: 1555 Berger Drive, Suite 300
City: SAN JOSE
Email: smp@deh.sccgov.org
Phone No: 4089183400

LUST Cleanup Sites from GeoTracker Cleanup Sites Data Download - Status History

Status: Completed - Case Closed
Status Date: 11/14/1995

Status: Open - Case Begin Date
Status Date: 5/22/1991

LUST Sites from GeoTracker Search - Regulatory Profile

Site Facility Name:	REBAR SPACER BLOCK CO.
Site Facility Type:	LUST CLEANUP SITE
Cleanup Status:	COMPLETED - CASE CLOSED
Address:	1400 STATE ST
City:	SAN JOSE
Zip:	95110
County:	SANTA CLARA
Report Link:	https://geotracker.waterboards.ca.gov/profile_report?global_id=T0608501092
Cleanup Status Detail:	COMPLETED - CASE CLOSED AS OF 11/14/1995
Project Status:	
Cleanup History Link:	https://geotracker.waterboards.ca.gov/profile_report_include?global_id=T0608501092&tabname=regulatoryhistory
Potential COC:	GASOLINE
Potential Media of Concern:	OTHER GROUNDWATER (USES OTHER THAN DRINKING WATER)
File Location:	ALL FILES ARE ON GEOTRACKER OR IN THE LOCAL AGENCY DATABASE
User Defined Beneficial Use:	
Designated Beneficial Use:	MUN, AGR, IND, PROC
DWR GW Sub Basin:	Santa Clara Valley - Santa Clara (2-009.02)
Calwater Watershed Name:	Santa Clara - Coyote Creek (205.30)
Post Closure Site Management:	
Future Land Use:	
Cleanup Oversight Agencies:	SANTA CLARA COUNTY LOP (LEAD) CASEWORKER: DEH CASEWORKER SAN FRANCISCO BAY RWQCB (REGION 2) CASEWORKER: Regional Water Board SANTA CLARA VALLEY WATER DISTRICT - CASE #: 06S1W09A01f
CUF Claim No:	
CUF Priority Assig:	
CUF Amount Paid:	
WDR Place Type:	
WDR File No:	
WDR Order No:	
Project Oversight Agencies:	
Facility Type:	
Composting Method:	
Grndwtr Monitoring Frequency:	
Designated Beneficial Use Desc:	Municipal and Domestic Supply, Agricultural Supply, Industrial Service Supply, Industrial Process Supply
Site History:	

No site history available

LUST Sites from GeoTracker Search - Cleanup Status History

Status:	Open - Case Begin Date
Date :	5/22/1991
Status:	Completed - Case Closed
Date :	11/14/1995

Sites from GeoTracker Search - Regulatory Activities (as of May 25, 2023)

Action Type:	Other Regulatory Actions
Action:	Closure/No Further Action Letter
Action Date:	11/14/1995
Received Issue Date:	11/14/1995
Doc Link:	https://geotracker.waterboards.ca.gov/view_documents?global_id=T0608501092&enforcement_id=6150839&temptable=ENFORCEMENT
Title Description Comments:	
Action Type:	Response Requested - Other
Action:	Other Report / Document
Action Date:	9/20/1995
Received Issue Date:	9/20/1995
Doc Link:	https://geotracker.waterboards.ca.gov/view_documents_all?global_id=T0608501092&doc_id=5763897
Title Description Comments:	

SCVWD Electronic Files

Action Type: Leak Action
Action: Leak Reported
Action Date: 5/22/1991
Received Issue Date:
Doc Link:
Title Description Comments:

Sites from GeoTracker Search - Documents (as of May 25, 2023)

Document Type: Site Documents ***Document Date:*** 11/14/1995
Type: CLOSURE/NO FURTHER ACTION LETTER ***Submitted:***
Submitted By: COUNTY OF SANTA CLARA STUDENT INTERN (REGULATOR)
Title: CLOSURE/NO FURTHER ACTION LETTER
Title Link: https://geotracker.waterboards.ca.gov/view_documents?global_id=T0608501092&enforcement_id=6150839

Document Type: Site Documents ***Document Date:*** 9/20/1995
Type: OTHER REPORT / DOCUMENT ***Submitted:***
Submitted By: COUNTY OF SANTA CLARA STUDENT INTERN (REGULATOR)
Title: SCVWD ELECTRONIC FILES - REGULATOR RESPONSE
Title Link: https://geotracker.waterboards.ca.gov/view_documents?global_id=T0608501092&document_id=5763897

150	1 of 1	NNE	0.06 / 323.29	12.00 / 7	***VENITI INC*** ***4025 CLIPPER CT*** ***FREMONT CA 94538***	***RCRA NON GEN***

EPA Handler ID: CAL000399824
Gen Status Universe: No Report
Contact Name: STEPHAN KAO
Contact Address: 4025 CLIPPER CT , , FREMONT , CA, 94538 ,
Contact Phone No and Ext: 650-400-0975
Contact Email: AVALENCIA@VENITI.COM
Contact Country:
County Name: ALAMEDA
EPA Region: 09
Land Type:
Receive Date: 20140818
Location Latitude: 37.480491
Location Longitude: -121.946364

Violation/Evaluation Summary

Note: NO RECORDS: As of Apr 2023, there are no Compliance Monitoring and Enforcement (violation) records associated with this facility (EPA ID).

Handler Summary

Importer Activity: No
Mixed Waste Generator: No
Transporter Activity: No
Transfer Facility: No
Onsite Burner Exemption: No
Furnace Exemption: No
Underground Injection Activity: No
Commercial TSD: No
Used Oil Transporter: No
Used Oil Transfer Facility: No
Used Oil Processor: No
Used Oil Refiner: No
Used Oil Burner: No
Used Oil Market Burner: No

Used Oil Spec Marketer: No

Hazardous Waste Handler Details

Sequence No: 1
Receive Date: 20140818
Handler Name: VENITI INC
Source Type: Implementer
Federal Waste Generator Code: N
Generator Code Description: Not a Generator, Verified

Owner/Operator Details

Owner/Operator Ind: Current Owner
Type: Other
Name: VENITI INC
Date Became Current:
Date Ended Current:
Phone: 510-556-2419
Source Type: Implementer
Street No:
Street 1: 4025 CLIPPER CT
Street 2:
City: FREMONT
State: CA
Country:
Zip Code: 94538

Owner/Operator Ind: Current Operator
Type: Other
Name: STEPHAN KAO
Date Became Current:
Date Ended Current:
Phone: 650-400-0975
Source Type: Implementer
Street No:
Street 1: 4025 CLIPPER CT
Street 2:
City: FREMONT
State: CA
Country:
Zip Code: 94538

---

151 *1 of 2* | *ENE* | *0.19 / 1,019.75* | *14.82 / 9* | ***New Wave Research 48660 KATO RD. FREMONT CA 94538*** | ***DELISTED HAZ***

Siteid: 382082
Latitude: 37.463490
Longitude: -121.924740
Original Source: CHAZ
Record Date: 30-MAY-2017

---

151 *2 of 2* | *ENE* | *0.19 / 1,019.75* | *14.82 / 9* | ***NEW WAVE RESEARCH 48660 KATO ROAD FREMONT CA 94538*** | ***EMISSIONS***

2008 Toxic Data

Facility ID: 18139
Facility SIC Code: 3669
CO: 1
Air Basin: SF
District: BA
TS:
Health Risk Asmt:
Non-Cancer Chronic Haz Ind:
Non-Cancer Acute Haz Ind:
COID: ALA
DISN: BAY AREA AQMD
CHAPIS:
CERR Code:

2009 Toxic Data

Facility ID: 18139
Facility SIC Code: 3721
CO: 1
Air Basin: SF
COID: ALA
DISN: BAY AREA AQMD
CHAPIS:
CERR Code:

District: BA
TS:
Health Risk Asmt:
Non-Cancer Chronic Haz Ind:
Non-Cancer Acute Haz Ind:

2010 Toxic Data

Facility ID: 18139
Facility SIC Code: 3669
CO: 1
Air Basin: SF
District: BA
TS:
Health Risk Asmt:
Non-Cancer Chronic Haz Ind:
Non-Cancer Acute Haz Ind:
COID: ALA
DISN: BAY AREA AQMD
CHAPIS:
CERR Code:

2011 Toxic Data

Facility ID: 18139
Facility SIC Code: 3669
CO: 1
Air Basin: SF
District: BA
TS:
Health Risk Asmt:
Non-Cancer Chronic Haz Ind:
Non-Cancer Acute Haz Ind:
COID: ALA
DISN: BAY AREA AQMD
CHAPIS:
CERR Code:

2012 Toxic Data

Facility ID: 18139
Facility SIC Code: 3669
CO: 1
Air Basin: SF
District: BA
TS:
Health Risk Asmt:
Non-Cancer Chronic Haz Ind:
Non-Cancer Acute Haz Ind:
COID: ALA
DISN: BAY AREA AQMD
CHAPIS:
CERR Code:

2013 Toxic Data

Facility ID: 18139
Facility SIC Code: 3669
CO: 1
Air Basin: SF
District: BA
TS:
Health Risk Asmt:
Non-Cancer Chronic Haz Ind:
Non-Cancer Acute Haz Ind:
COID: ALA
DISN: BAY AREA AQMD
CHAPIS:
CERR Code:

2014 Toxic Data

Facility ID: 18139
Facility SIC Code: 3669
CO: 1
Air Basin: SF
District: BA
TS:
Health Risk Asmt:
COID: ALA
DISN: BAY AREA AQMD
CHAPIS:
CERR Code:

Non-Cancer Chronic Haz Ind:
Non-Cancer Acute Haz Ind:

2015 Toxic Data

Facility ID: 18139
Facility SIC Code: 3669
CO: 1
Air Basin: SF
District: BA
TS:
Health Risk Asmt:
Non-Cancer Chronic Haz Ind:
Non-Cancer Acute Haz Ind:
COID: ALA
DISN: BAY AREA AQMD
CHAPIS:
CERR Code:

2016 Toxic Data

Facility ID: 18139
Facility SIC Code: 3669
CERR CODE:
COID: ALA
CO: 1
DISN: BAY AREA AQMD
CHAPIS:
TS:
HRA:
CH Index:
AH Index:
Air Basin: SF
District: BA

2017 Toxic Data

Facility ID: 18139
Facility SIC Code: 3669
CO: 1
Air Basin: SF
District: BA
TS:
Health Risk Asmt:
Non-Cancer Chronic Haz Ind:
Non-Cancer Acute Haz Ind:
COID: ALA
DISN: BAY AREA AQMD
CHAPIS:
CERR Code:

2018 Toxic Data

Facility ID: 18139
Facility SIC Code: 3669
CO: 1
Air Basin: SF
District: BA
TS:
Health Risk Asmt:
Non-Cancer Chronic Haz Ind:
Non-Cancer Acute Haz Ind:
COID: ALA
DISN: BAY AREA AQMD
CHAPIS:
CERR Code:

2019 Toxic Data

CO: 1
Air Basin: SF
Faccility ID: 18139
District: BA
Facility SIC Code: 3669
COID: ALA
Non-Cancer Chronic Haz Ind:
Non-Cancer Acute Haz Ind:
DISN: BAY AREA AQMD
CHAPIS:
CERR Code:
TS:
Health Risk Asmt:

152	*1 of 1*	*E*	*0.08 / 429.93*	*12.78 / 7*	***FLOOR AND DECOR #185 1665 N MCCARTHY BLVD***	***RCRA NON GEN***

EPA Handler ID: CAL000451094
Gen Status Universe: No Report
Contact Name: DAVID BLEA
Contact Address: 1665 N MCCARTHY BLVD , , MILPITAS , CA, 95035 ,
Contact Phone No and Ext: 408-904-0131
Contact Email: DAVE.BLEA@FLOORANDDECOR.COM
Contact Country:
County Name: SANTA CLARA
EPA Region: 09
Land Type:
Receive Date: 20191204
Location Latitude:
Location Longitude:

Violation/Evaluation Summary

Note: NO RECORDS: As of Apr 2023, there are no Compliance Monitoring and Enforcement (violation) records associated with this facility (EPA ID).

Handler Summary

Importer Activity: No
Mixed Waste Generator: No
Transporter Activity: No
Transfer Facility: No
Onsite Burner Exemption: No
Furnace Exemption: No
Underground Injection Activity: No
Commercial TSD: No
Used Oil Transporter: No
Used Oil Transfer Facility: No
Used Oil Processor: No
Used Oil Refiner: No
Used Oil Burner: No
Used Oil Market Burner: No
Used Oil Spec Marketer: No

Hazardous Waste Handler Details

Sequence No: 1
Receive Date: 20191204
Handler Name: FLOOR AND DECOR #185
Source Type: Implementer
Federal Waste Generator Code: N
Generator Code Description: Not a Generator, Verified

Owner/Operator Details

Owner/Operator Ind: Current Operator
Type: Other
Name: DAVID BLEA
Date Became Current:
Date Ended Current:
Phone: 408-904-0131
Source Type: Implementer
Street No:
Street 1: 1665 N MCCARTHY BLVD
Street 2:
City: MILPITAS
State: CA
Country:
Zip Code: 95035

Owner/Operator Ind: Current Owner
Type: Other
Name: FLOOR & DECOR
Date Became Current:
Date Ended Current:
Phone: 770-257-1365
Street No:
Street 1: 2233 LAKE PARK DR STE 400
Street 2:
City: SMYRNA
State: GA
Country:

Source Type: Implementer **Zip Code:** 30080

---

153 *1 of 2* **ENE** *0.22 / 1,183.90* *16.08 / 11*

OPTOPLEX CORPORATION
48500 KATO RD
FREMONT CA 94538

RCRA NON GEN

EPA Handler ID: CAL000416884
Gen Status Universe: No Report
Contact Name: VINCENT CHIEN
Contact Address: 48500 KATO RD , , FREMONT , CA, 94538 ,
Contact Phone No and Ext: 510-490-9930
Contact Email: VINCENTCHIEN@OPTOPLEX.COM
Contact Country:
County Name: ALAMEDA
EPA Region: 09
Land Type:
Receive Date: 20160506
Location Latitude: 37.46518
Location Longitude: -121.926506

Violation/Evaluation Summary

Note: NO RECORDS: As of Apr 2023, there are no Compliance Monitoring and Enforcement (violation) records associated with this facility (EPA ID).

Handler Summary

Importer Activity: No
Mixed Waste Generator: No
Transporter Activity: No
Transfer Facility: No
Onsite Burner Exemption: No
Furnace Exemption: No
Underground Injection Activity: No
Commercial TSD: No
Used Oil Transporter: No
Used Oil Transfer Facility: No
Used Oil Processor: No
Used Oil Refiner: No
Used Oil Burner: No
Used Oil Market Burner: No
Used Oil Spec Marketer: No

Hazardous Waste Handler Details

Sequence No: 1
Receive Date: 20160506
Handler Name: OPTOPLEX CORPORATION
Source Type: Implementer
Federal Waste Generator Code: N
Generator Code Description: Not a Generator, Verified

Owner/Operator Details

Owner/Operator Ind: Current Operator
Type: Other
Name: VINCENT CHIEN
Date Became Current:
Date Ended Current:
Phone: 510-490-9930
Source Type: Implementer
Street No:
Street 1: 48500 KATO RD
Street 2:
City: FREMONT
State: CA
Country:
Zip Code: 94538

Owner/Operator Ind: Current Owner
Street No:

Map Key	Number of Records	Direction	Distance (mi/ft)	Elev/Diff (ft)	Site	DB

Type:	Other	**Street 1:**	48500 KATO RD
Name:	OPTOPLEX CORPORATION	**Street 2:**	
Date Became Current:		**City:**	FREMONT
Date Ended Current:		**State:**	CA
Phone:	510-490-9930	**Country:**	
Source Type:	Implementer	**Zip Code:**	94538

153	2 of 2	ENE	0.22 / 1,183.90	16.08 / 11	**OPTOPLEX CORPORATION** **48500 KATO ROAD** **FREMONT CA 94538**	EMISSIONS

2017 Criteria Data

Facility ID:	23824	**CERR Code:**	
Facility SIC Code:	7389	**TOGT:**	.048911676
CO:	1	**ROGT:**	.0195646704
Air Basin:	SF	**COT:**	
District:	BA	**NOXT:**	
COID:	ALA	**SOXT:**	
DISN:	BAY AREA AQMD	**PMT:**	
CHAPIS:		**PM10T:**	

2017 Toxic Data

Facility ID:	23824	**COID:**	ALA
Facility SIC Code:	7389	**DISN:**	BAY AREA AQMD
CO:	1	**CHAPIS:**	
Air Basin:	SF	**CERR Code:**	
District:	BA		
TS:			
Health Risk Asmt:			
Non-Cancer Chronic Haz Ind:			
Non-Cancer Acute Haz Ind:			

2018 Criteria Data

Facility ID:	23824	**CERR Code:**	
Facility SIC Code:	7389	**TOGT:**	.048944132
CO:	1	**ROGT:**	.0195776528
Air Basin:	SF	**COT:**	
District:	BA	**NOXT:**	
COID:	ALA	**SOXT:**	
DISN:	BAY AREA AQMD	**PMT:**	
CHAPIS:		**PM10T:**	

2018 Toxic Data

Facility ID:	23824	**COID:**	ALA
Facility SIC Code:	7389	**DISN:**	BAY AREA AQMD
CO:	1	**CHAPIS:**	
Air Basin:	SF	**CERR Code:**	
District:	BA		
TS:			
Health Risk Asmt:			
Non-Cancer Chronic Haz Ind:			
Non-Cancer Acute Haz Ind:			

2019 Criteria Data

CO:	1	**CHAPIS:**	
Air Basin:	SF	**CERR Code:**	

Map Key	Number of Records	Direction	Distance (mi/ft)	Elev/Diff (ft)	Site	DB

Facility ID:	23824	**ROGT:**	.0195776528
District:	BA	**COT:**	
Facility SIC Code:	7389	**NOXT:**	
CO ID:	ALA	**SOXT:**	
DISN:	BAY AREA AQMD		
PM10T:			
TOGT:	.048944132		
PMT:			

2019 Toxic Data

CO:	1	**DISN:**	BAY AREA AQMD
Air Basin:	SF	**CHAPIS:**	
Faccility ID:	23824	**CERR Code:**	
District:	BA	**TS:**	
Facility SIC Code:	7389	**Health Risk Asmt:**	
COID:	ALA		
Non-Cancer Chronic Haz Ind:			
Non-Cancer Acute Haz Ind:			

2020 Criteria Data

CO:	1	**CHAPIS:**	
Air Basin:	SF	**CERR Code:**	
Facility ID:	23824	**ROGT:**	.0851762492
District:	BA	**COT:**	
Facility SIC Code:	7389	**NOXT:**	
CO ID:	ALA	**SOXT:**	
DISN:	BAY AREA AQMD		
TOGT:	.871926466		
PMT:			
PM10T:			

2020 Toxic Data

CO:	1	**DISN:**	BAY AREA AQMD
Air Basin:	SF	**CHAPIS:**	
Facility ID:	23824	**CHERR Code:**	
District:	BA	**TS:**	
Facility SIC Code:	7389	**Health Risk Asmt:**	
COID:	ALA		
Non-Cancer Chronic Haz Ind:			
Non-Cancer Acute Haz Ind:			

Map Key	Number of Records	Direction	Distance (mi/ft)	Elev/Diff (ft)	Site	DB
154	1 of 6	ENE	0.23 / 1,219.43	14.50 / 9	DEXTER MAGNETIC MATERIALS DIV 48460 KATO RD FREMONT CA 94538	RCRA NON GEN

EPA Handler ID:	CAD981980303
Gen Status Universe:	No Report
Contact Name:	MATTHEW GRIZICH
Contact Address:	48460 KATO RD , , FREMONT , CA, 94538 , US
Contact Phone No and Ext:	510-656-5700
Contact Email:	
Contact Country:	US
County Name:	ALAMEDA
EPA Region:	09
Land Type:	Private
Receive Date:	19930823
Location Latitude:	
Location Longitude:	

Map Key	Number of Records	Direction	Distance (mi/ft)	Elev/Diff (ft)	Site	DB

Violation/Evaluation Summary

Note: NO RECORDS: As of Apr 2023, there are no Compliance Monitoring and Enforcement (violation) records associated with this facility (EPA ID).

Handler Summary

Importer Activity:	No
Mixed Waste Generator:	No
Transporter Activity:	No
Transfer Facility:	No
Onsite Burner Exemption:	No
Furnace Exemption:	No
Underground Injection Activity:	No
Commercial TSD:	No
Used Oil Transporter:	No
Used Oil Transfer Facility:	No
Used Oil Processor:	No
Used Oil Refiner:	No
Used Oil Burner:	No
Used Oil Market Burner:	No
Used Oil Spec Marketer:	No

Hazardous Waste Handler Details

Sequence No:	1
Receive Date:	19930823
Handler Name:	DEXTER MAGNETIC MATERIALS DIV
Source Type:	Notification
Federal Waste Generator Code:	N
Generator Code Description:	Not a Generator, Verified

Owner/Operator Details

Owner/Operator Ind:	Current Owner	***Street No:***	
Type:	Private	***Street 1:***	ONE ELM ST
Name:	DEXTER CORP	***Street 2:***	
Date Became Current:		***City:***	WINDSOR LOCKS
Date Ended Current:		***State:***	CT
Phone:	203-627-9051	***Country:***	
Source Type:	Notification	***Zip Code:***	06096

Map Key	Number of Records	Direction	Distance (mi/ft)	Elev/Diff (ft)	Site	DB
154	2 of 6	ENE	0.23 / 1,219.43	14.50 / 9	DEXTER MAGNETIC MATERIALS DIV 48460 KATO RD FREMONT CA 94538	RCRA SQG

EPA Handler ID:	CAD983672353
Gen Status Universe:	Small Quantity Generator
Contact Name:	MATTHEW GRIZICH
Contact Address:	48460 KATO RD , , FREMONT , CA, 94538 , US
Contact Phone No and Ext:	510-656-5700
Contact Email:	
Contact Country:	US
County Name:	ALAMEDA
EPA Region:	09
Land Type:	Private
Receive Date:	19930729
Location Latitude:	37.481073
Location Longitude:	-121.933873

Violation/Evaluation Summary

Map Key	Number of Records	Direction	Distance (mi/ft)	Elev/Diff (ft)	Site	DB

Note: NO RECORDS: As of Apr 2023, there are no Compliance Monitoring and Enforcement (violation) records associated with this facility (EPA ID).

Handler Summary

Importer Activity:	No
Mixed Waste Generator:	No
Transporter Activity:	No
Transfer Facility:	No
Onsite Burner Exemption:	No
Furnace Exemption:	No
Underground Injection Activity:	No
Commercial TSD:	No
Used Oil Transporter:	No
Used Oil Transfer Facility:	No
Used Oil Processor:	No
Used Oil Refiner:	No
Used Oil Burner:	No
Used Oil Market Burner:	No
Used Oil Spec Marketer:	No

Hazardous Waste Handler Details

Sequence No:	1
Receive Date:	19930729
Handler Name:	DEXTER MAGNETIC MATERIALS DIV
Federal Waste Generator Code:	2
Generator Code Description:	Small Quantity Generator
Source Type:	Notification

Owner/Operator Details

Owner/Operator Ind:	Current Owner	**Street No:**	
Type:	Private	**Street 1:**	ONE ELM ST
Name:	DEXTER CORP	**Street 2:**	
Date Became Current:		**City:**	WINDSOR LOCKS
Date Ended Current:		**State:**	CT
Phone:	203-627-9051	**Country:**	
Source Type:	Notification	**Zip Code:**	06096

154	3 of 6	ENE	0.23 / 1,219.43	14.50 / 9	**DEXTER MAGNETIC MATERIALS DIVI** **48460 KATO ROAD** **FREMONT CA 94538**	EMISSIONS

1996 Criteria Data

Facility ID:	9036	**CERR Code:**	
Facility SIC Code:	2499	**TOGT:**	.1
CO:	1	**ROGT:**	.04
Air Basin:	SF	**COT:**	
District:	BA	**NOXT:**	
COID:	ALA	**SOXT:**	
DISN:	BAY AREA AQMD	**PMT:**	
CHAPIS:		**PM10T:**	

1996 Toxic Data

Facility ID:	9036	**COID:**	ALA
Facility SIC Code:	2499	**DISN:**	BAY AREA AQMD
CO:	1	**CHAPIS:**	

Map Key	Number of Records	Direction	Distance (mi/ft)	Elev/Diff (ft)	Site	DB

Air Basin: SF
District: BA
TS:
Health Risk Asmt:
Non-Cancer Chronic Haz Ind:
Non-Cancer Acute Haz Ind:
CERR Code:

1997 Criteria Data

Facility ID: 9036
Facility SIC Code: 2499
CO: 1
Air Basin: SF
District: BA
COID: ALA
DISN: BAY AREA AQMD
CHAPIS:
CERR Code:
TOGT: .4
ROGT: .16
COT:
NOXT:
SOXT:
PMT:
PM10T:

1997 Toxic Data

Facility ID: 9036
Facility SIC Code: 2499
CO: 1
Air Basin: SF
District: BA
TS:
Health Risk Asmt:
Non-Cancer Chronic Haz Ind:
Non-Cancer Acute Haz Ind:
COID: ALA
DISN: BAY AREA AQMD
CHAPIS:
CERR Code:

154	*4 of 6*	*ENE*	*0.23 / 1,219.43*	*14.50 / 9*	***DEXTER MAGNETIC TECHNOLOGIES 48460 KATO ROAD FREMONT CA 94538***	***EMISSIONS***

1998 Criteria Data

Facility ID: 9036
Facility SIC Code: 3499
CO: 1
Air Basin: SF
District: BA
COID: ALA
DISN: BAY AREA AQMD
CHAPIS:
CERR Code:
TOGT: .4
ROGT: .16
COT:
NOXT:
SOXT:
PMT:
PM10T:

1998 Toxic Data

Facility ID: 9036
Facility SIC Code: 3499
CO: 1
Air Basin: SF
District: BA
TS:
Health Risk Asmt:
Non-Cancer Chronic Haz Ind:
Non-Cancer Acute Haz Ind:
COID: ALA
DISN: BAY AREA AQMD
CHAPIS:
CERR Code:

1999 Criteria Data

Facility ID: 9036
CERR Code:

Facility SIC Code:	3499	**TOGT:**	.422
CO:	1	**ROGT:**	.1688
Air Basin:	SF	**COT:**	
District:	BA	**NOXT:**	
COID:	ALA	**SOXT:**	
DISN:	BAY AREA AQMD	**PMT:**	
CHAPIS:		**PM10T:**	

1999 Toxic Data

Facility ID:	9036	**COID:**	ALA
Facility SIC Code:	3499	**DISN:**	BAY AREA AQMD
CO:	1	**CHAPIS:**	
Air Basin:	SF	**CERR Code:**	
District:	BA		
TS:			
Health Risk Asmt:			
Non-Cancer Chronic Haz Ind:			
Non-Cancer Acute Haz Ind:			

2000 Criteria Data

Facility ID:	9036	**CERR Code:**	
Facility SIC Code:	3499	**TOGT:**	.422
CO:	1	**ROGT:**	.17
Air Basin:	SF	**COT:**	
District:	BA	**NOXT:**	
COID:	ALA	**SOXT:**	
DISN:	BAY AREA AQMD	**PMT:**	
CHAPIS:		**PM10T:**	

2000 Toxic Data

Facility ID:	9036	**COID:**	ALA
Facility SIC Code:	3499	**DISN:**	BAY AREA AQMD
CO:	1	**CHAPIS:**	
Air Basin:	SF	**CERR Code:**	
District:	BA		
TS:			
Health Risk Asmt:			
Non-Cancer Chronic Haz Ind:			
Non-Cancer Acute Haz Ind:			

2001 Criteria Data

Facility ID:	9036	**CERR Code:**	
Facility SIC Code:	3499	**TOGT:**	.27
CO:	1	**ROGT:**	.11
Air Basin:	SF	**COT:**	
District:	BA	**NOXT:**	
COID:	ALA	**SOXT:**	
DISN:	BAY AREA AQMD	**PMT:**	
CHAPIS:		**PM10T:**	

2001 Toxic Data

Facility ID:	9036	**COID:**	ALA
Facility SIC Code:	3499	**DISN:**	BAY AREA AQMD
CO:	1	**CHAPIS:**	
Air Basin:	SF	**CERR Code:**	
District:	BA		
TS:			
Health Risk Asmt:			

Map Key	Number of Records	Direction	Distance (mi/ft)	Elev/Diff (ft)	Site	DB

Non-Cancer Chronic Haz Ind:
Non-Cancer Acute Haz Ind:

2003 Criteria Data

Facility ID:	9036	***CERR Code:***	
Facility SIC Code:	3499	***TOGT:***	.241
CO:	1	***ROGT:***	.1
Air Basin:	SF	***COT:***	
District:	BA	***NOXT:***	
COID:	ALA	***SOXT:***	
DISN:	BAY AREA AQMD	***PMT:***	
CHAPIS:		***PM10T:***	

2003 Toxic Data

Facility ID:	9036	***COID:***	ALA
Facility SIC Code:	3499	***DISN:***	BAY AREA AQMD
CO:	1	***CHAPIS:***	
Air Basin:	SF	***CERR Code:***	
District:	BA		
TS:			
Health Risk Asmt:			
Non-Cancer Chronic Haz Ind:			
Non-Cancer Acute Haz Ind:			

Map Key	Number of Records	Direction	Distance (mi/ft)	Elev/Diff (ft)	Site	DB
154	5 of 6	ENE	0.23 / 1,219.43	14.50 / 9	EVEREX SYSTEMS INC 48460 KATO ROAD FREMONT CA 94538	EMISSIONS

1990 Criteria Data

Facility ID:	3457	***CERR Code:***	
Facility SIC Code:	3674	***TOGT:***	2
CO:	1	***ROGT:***	.8
Air Basin:	SF	***COT:***	
District:	BA	***NOXT:***	
COID:	ALA	***SOXT:***	
DISN:	BAY AREA AQMD	***PMT:***	
CHAPIS:		***PM10T:***	

1990 Toxic Data

Facility ID:	3457	***COID:***	ALA
Facility SIC Code:	3674	***DISN:***	BAY AREA AQMD
CO:	1	***CHAPIS:***	
Air Basin:	SF	***CERR Code:***	
District:	BA		
TS:			
Health Risk Asmt:			
Non-Cancer Chronic Haz Ind:			
Non-Cancer Acute Haz Ind:			

Map Key	Number of Records	Direction	Distance (mi/ft)	Elev/Diff (ft)	Site	DB
154	6 of 6	ENE	0.23 / 1,219.43	14.50 / 9	TECHLINK 48460 KATO RD FREMONT CA 94538-7337	RCRA NON GEN

EPA Handler ID:	CAL000379045
Gen Status Universe:	No Report
Contact Name:	EMMY LIU
Contact Address:	48460 KATO ROAD , , FREMONT , CA, 94538 ,
Contact Phone No and Ext:	510-490-7688

Contact Email:	QUEENIEZ@TECHLINKSEMI.COM
Contact Country:	
County Name:	ALAMEDA
EPA Region:	09
Land Type:	
Receive Date:	20121017
Location Latitude:	37.466298
Location Longitude:	-121.927058

Violation/Evaluation Summary

Note:	NO RECORDS: As of Apr 2023, there are no Compliance Monitoring and Enforcement (violation) records associated with this facility (EPA ID).

Handler Summary

Importer Activity:	No
Mixed Waste Generator:	No
Transporter Activity:	No
Transfer Facility:	No
Onsite Burner Exemption:	No
Furnace Exemption:	No
Underground Injection Activity:	No
Commercial TSD:	No
Used Oil Transporter:	No
Used Oil Transfer Facility:	No
Used Oil Processor:	No
Used Oil Refiner:	No
Used Oil Burner:	No
Used Oil Market Burner:	No
Used Oil Spec Marketer:	No

Hazardous Waste Handler Details

Sequence No:	1
Receive Date:	20121017
Handler Name:	TECHLINK
Source Type:	Implementer
Federal Waste Generator Code:	N
Generator Code Description:	Not a Generator, Verified

Owner/Operator Details

Owner/Operator Ind:	Current Operator	**Street No:**	
Type:	Other	**Street 1:**	48460 KATO ROAD
Name:	EMMY LIU	**Street 2:**	
Date Became Current:		**City:**	FREMONT
Date Ended Current:		**State:**	CA
Phone:	510-490-7688	**Country:**	
Source Type:	Implementer	**Zip Code:**	94538
Owner/Operator Ind:	Current Owner	**Street No:**	
Type:	Other	**Street 1:**	48460 KATO RD
Name:	JOE LIU	**Street 2:**	
Date Became Current:		**City:**	FREMONT
Date Ended Current:		**State:**	CA
Phone:	510-490-7688	**Country:**	
Source Type:	Implementer	**Zip Code:**	94538-7337

155	*1 of 1*	***ENE***	***0.17 / 918.71***	***15.12 / 10***	***EXAR CORPORATION*** ***FREMONT CA***	***PFAS IND***

Map Key	Number of Records	Direction	Distance (mi/ft)	Elev/Diff (ft)	Site	DB

Status:	Active	**Fac Fips Code:**	06001
Industry:	Electronics Industry	**Fac Indian Cntry Flg:**	N
Compliance Status:	No Violation Identified	**Fac Derived Huc:**	18050003
EPA Programs:	RCRA	**Fac Derived Wbd:**	180500041001
Federal Facility:	No	**Fac Derived Cd113:**	17
Federal Agency:	-	**Fac Derived Cb2010:**	060014415031199
Fac Snc Flg:	N	**Fac Informal Count:**	0
AIR Flag:	N	**Last Informal Action:**	-
NPDES Flag:	N	**Formal Action Count:**	0
SDWIS Flag:	N	**Last Formal Action:**	-
RCRAFlag:	Y	**Fac Total Penalties:**	0
TRI Flag:	N	**Fac Penalty Count:**	-
GHG Flag:	N	**Date Last Penalty:**	-
TRI IDs:	-	**Last Penalty Amt:**	-
TRI Releases Trnsfrs:	-	**Fac Qtrs With Nc:**	0
TRI on Site Releases:	-	**Programs With Snc:**	0
TRI off Site Trnsfrs:	-	**Fac Percent Minority:**	83.642
TRI Reporter:	-	**Fac Pop Den:**	2051.75
Fac Imp Water Flg:	-	**Count:**	1
Fac Major Flag:	-	**Fac County:**	ALAMEDA
Fac Active Flag:	Y	**State Other :**	
Fac Inspection Count:	0	**Region:**	09
Date Last Inspection:	-	**Latitude:**	37.46189
Days Last Inspection:	-	**Longitude:**	-121.92491

Fac Derived Tribes:	-
AIR IDs:	-
CAA Permit Types:	-
CAA NAICS:	-
CAA SICS:	-
NPDES IDs:	-
CWA Permit Types:	-
CWA NAICS:	-
CWA SICS:	-
RCRA IDs:	CAL000121065
RCRA Permit Types:	LQG
RCRA NAICS:	334413
SDWA IDs:	-
SDWA System Types:	-
SDWA Compliance Status:	-
SDWA Snc Flag:	N
Fac Collection Meth:	ADDRESS MATCHING-HOUSE NUMBER
EJSCREEN Flag Us:	Y
EJSCREEN Report:	https://ejscreen.epa.gov/mapper/mobile/EJSCREEN_mobile.aspx?geometry=%7B%22x%22:-121.92491,%22y%22:37.46189,%22spatialReference%22:%7B%22wkid%22:4326%7D%7D&unit=9035&areatype=&areaid=&basemap=streets&distance=1
ECHO Facility Report:	https://echo.epa.gov/detailed-facility-report?fid=110032729402

156	*1 of 5*	*ENE*	*0.22 / 1,175.36*	*15.16 / 10*	***LSI LOGIC CORPORATION*** ***FREMONT*** ***48580 KATO ROAD*** ***FREMONT CA 94536***	***RCRA SQG***

EPA Handler ID:	CAD981446701
Gen Status Universe:	Small Quantity Generator
Contact Name:	LINDA GEE
Contact Address:	US
Contact Phone No and Ext:	408-433-4210
Contact Email:	LGEE@LSIL.COM
Contact Country:	US
County Name:	ALAMEDA
EPA Region:	09
Land Type:	Private
Receive Date:	20040223
Location Latitude:	37.464129
Location Longitude:	-121.925988

Violation/Evaluation Summary

Note: NO RECORDS: As of Apr 2023, there are no Compliance Monitoring and Enforcement (violation) records associated with this facility (EPA ID).

Handler Summary

Importer Activity: No
Mixed Waste Generator: No
Transporter Activity: No
Transfer Facility: No
Onsite Burner Exemption: No
Furnace Exemption: No
Underground Injection Activity: No
Commercial TSD: No
Used Oil Transporter: No
Used Oil Transfer Facility: No
Used Oil Processor: No
Used Oil Refiner: No
Used Oil Burner: No
Used Oil Market Burner: No
Used Oil Spec Marketer: No

Hazardous Waste Handler Details

Sequence No: 4
Receive Date: 19990304
Handler Name: LSI LOGIC CORPORATION
Federal Waste Generator Code: 1
Generator Code Description: Large Quantity Generator
Source Type: Annual/Biennial Report

Hazardous Waste Handler Details

Sequence No: 5
Receive Date: 20001012
Handler Name: LSI LOGIC CORPORATION
Federal Waste Generator Code: 1
Generator Code Description: Large Quantity Generator
Source Type: Annual/Biennial Report

Hazardous Waste Handler Details

Sequence No: 6
Receive Date: 20020228
Handler Name: LSI LOGIC CORPORATION
Federal Waste Generator Code: 1
Generator Code Description: Large Quantity Generator
Source Type: Annual/Biennial Report

Waste Code Details

Hazardous Waste Code: 134
Waste Code Description: Aqueous solution with <10% total organic residues

Hazardous Waste Code: D002
Waste Code Description: CORROSIVE WASTE

Hazardous Waste Code: 551
Waste Code Description: Laboratory waste chemicals

Hazardous Waste Code: 352
Waste Code Description: Other organic solids

Hazardous Waste Code: D001
Waste Code Description: IGNITABLE WASTE

Hazardous Waste Code: 741
Waste Code Description: Liquids with halogenated organic compounds > 1000 mg/l

Hazardous Waste Code: 343
Waste Code Description: Unspecified organic liquid mixture

Hazardous Waste Code: F002
Waste Code Description: THE FOLLOWING SPENT HALOGENATED SOLVENTS: TETRACHLOROETHYLENE, METHYLENE CHLORIDE, TRICHLOROETHYLENE, 1,1,1-TRICHLOROETHANE, CHLOROBENZENE, 1,1,2-TRICHLORO-1,2,2-TRIFLUOROETHANE, ORTHO-DICHLOROBENZENE, TRICHLOROFLUOROMETHANE, AND 1,1,2, TRICHLOROETHANE; ALL SPENT SOLVENT MIXTURES/BLENDS CONTAINING, BEFORE USE, A TOTAL OF TEN PERCENT OR MORE (BY VOLUME) OF ONE OR MORE OF THE ABOVE HALOGENATED SOLVENTS OR THOSE SOLVENTS LISTED IN F001, F004, AND F005; AND STILL BOTTOMS FROM THE RECOVERY OF THESE SPENT SOLVENTS AND SPENT SOLVENT MIXTURES.

Hazardous Waste Code: 791
Waste Code Description: Liquids with pH < 2

Hazardous Waste Code: 751
Waste Code Description: Solids or sludge with halogenated organic comp. > 1000 mg/kg

Hazardous Waste Code: 181
Waste Code Description: Other inorganic solid waste

Hazardous Waste Code: 221
Waste Code Description: Waste oil and mixed oil

Hazardous Waste Code: D008
Waste Code Description: LEAD

Hazardous Waste Handler Details

Sequence No: 1
Receive Date: 20040223
Handler Name: LSI LOGIC CORPORATION FREMONT
Federal Waste Generator Code: 2
Generator Code Description: Small Quantity Generator
Source Type: Implementer

Hazardous Waste Handler Details

Sequence No: 3
Receive Date: 19960228
Handler Name: LSI LOGIC CORPORATION
Federal Waste Generator Code: 1
Generator Code Description: Large Quantity Generator
Source Type: Annual/Biennial Report

Hazardous Waste Handler Details

Sequence No: 2
Receive Date: 19940328
Handler Name: LSI LOGIC CORPORATION
Federal Waste Generator Code: 1
Generator Code Description: Large Quantity Generator
Source Type: Annual/Biennial Report

Hazardous Waste Handler Details

Sequence No: 1

Receive Date: 19860227
Handler Name: LSI LOGIC DELAWARE CORP
Federal Waste Generator Code: 2
Generator Code Description: Small Quantity Generator
Source Type: Notification

Hazardous Waste Handler Details

Sequence No: 1
Receive Date: 19920227
Handler Name: LSI LOGIC CORP
Federal Waste Generator Code: 1
Generator Code Description: Large Quantity Generator
Source Type: Annual/Biennial Report

Hazardous Waste Handler Details

Sequence No: 7
Receive Date: 20040223
Handler Name: LSI LOGIC CORPORATION FREMONT
Federal Waste Generator Code: 1
Generator Code Description: Large Quantity Generator
Source Type: Annual/Biennial Report

Waste Code Details

Hazardous Waste Code: F003
Waste Code Description: THE FOLLOWING SPENT NONHALOGENATED SOLVENTS: XYLENE, ACETONE, ETHYL ACETATE, ETHYL BENZENE, ETHYL ETHER, METHYL ISOBUTYL KETONE, N-BUTYL ALCOHOL, CYCLOHEXANONE, AND METHANOL; ALL SPENT SOLVENT MIXTURES/BLENDS CONTAINING, BEFORE USE, ONLY THE ABOVE SPENT NONHALOGENATED SOLVENTS; AND ALL SPENT SOLVENT MIXTURES/BLENDS CONTAINING, BEFORE USE, ONE OR MORE OF THE ABOVE NONHALOGENATED SOLVENTS, AND A TOTAL OF TEN PERCENT OR MORE (BY VOLUME) OF ONE OR MORE OF THOSE SOLVENTS LISTED IN F001, F002, F004, AND F005; AND STILL BOTTOMS FROM THE RECOVERY OF THESE SPENT SOLVENTS AND SPENT SOLVENT MIXTURES.

Hazardous Waste Code: D001
Waste Code Description: IGNITABLE WASTE

Hazardous Waste Code: D002
Waste Code Description: CORROSIVE WASTE

Owner/Operator Details

Owner/Operator Ind: Current Operator
Type: Private
Name: LSI LOGIC CORPORATION
Date Became Current: 19980410
Date Ended Current:
Phone:
Source Type: Annual/Biennial Report
Street No:
Street 1:
Street 2:
City:
State:
Country: US
Zip Code:

Owner/Operator Ind: Current Owner
Type: Private
Name: EQUITY OFFICE
Date Became Current: 19980410
Date Ended Current:
Phone:
Source Type: Implementer
Street No:
Street 1: 1740 TECHNOLOGY DRIVE, #150
Street 2:
City: SAN JOSE
State: CA
Country: US
Zip Code: 95110

Owner/Operator Ind: Current Owner
Type: Private
Name: LSI LOGIC DELAWARE CORP
Date Became Current:
Street No:
Street 1: NOT REQUIRED
Street 2:
City: NOT REQUIRED

Date Ended Current:		**State:**	ME
Phone:	415-555-1212	**Country:**	
Source Type:	Notification	**Zip Code:**	99999
Owner/Operator Ind:	Current Owner	**Street No:**	
Type:	Private	**Street 1:**	1740 TECHNOLOGY DRIVE, #150
Name:	EQUITY OFFICE	**Street 2:**	
Date Became Current:	19980410	**City:**	SAN JOSE
Date Ended Current:		**State:**	CA
Phone:		**Country:**	US
Source Type:	Annual/Biennial Report	**Zip Code:**	95110
Owner/Operator Ind:	Current Operator	**Street No:**	
Type:	Private	**Street 1:**	
Name:	LSI LOGIC CORPORATION	**Street 2:**	
Date Became Current:	19980410	**City:**	
Date Ended Current:		**State:**	
Phone:		**Country:**	US
Source Type:	Implementer	**Zip Code:**	
Owner/Operator Ind:	Current Operator	**Street No:**	
Type:	Private	**Street 1:**	NOT REQUIRED
Name:	NOT REQUIRED	**Street 2:**	
Date Became Current:		**City:**	NOT REQUIRED
Date Ended Current:		**State:**	ME
Phone:	415-555-1212	**Country:**	
Source Type:	Notification	**Zip Code:**	99999

Historical Handler Details

Receive Dt:	19990304
Generator Code Description:	Large Quantity Generator
Handler Name:	LSI LOGIC CORPORATION
Receive Dt:	19940328
Generator Code Description:	Large Quantity Generator
Handler Name:	LSI LOGIC CORPORATION
Receive Dt:	20001012
Generator Code Description:	Large Quantity Generator
Handler Name:	LSI LOGIC CORPORATION
Receive Dt:	19960228
Generator Code Description:	Large Quantity Generator
Handler Name:	LSI LOGIC CORPORATION
Receive Dt:	19860227
Generator Code Description:	Small Quantity Generator
Handler Name:	LSI LOGIC DELAWARE CORP
Receive Dt:	20020228
Generator Code Description:	Large Quantity Generator
Handler Name:	LSI LOGIC CORPORATION
Receive Dt:	19920227
Generator Code Description:	Large Quantity Generator
Handler Name:	LSI LOGIC CORP
Receive Dt:	20040223
Generator Code Description:	Large Quantity Generator
Handler Name:	LSI LOGIC CORPORATION FREMONT

156	2 of 5	ENE	0.22 / 1,175.36	15.16 / 10	**LSI LOGIC CORP. - FREMONT** **48580 KATO ROAD** **FREMONT CA 94539**	ENVIROSTOR

Estor/EPA ID:	71002841	**Assembly District:**	24

Map Key	Number of Records	Direction	Distance (mi/ft)	Elev/Diff (ft)	Site	DB

Site Code:
Nat Priority List: NO
APN: NONE SPECIFIED
Census Tract: 6001441503
Site Type: TIERED PERMIT
Address Description: 48580 KATO ROAD
Office: CLEANUP BERKELEY
Special Program:
Funding:
Cleanup Status: INACTIVE - NEEDS EVALUATION AS OF
Cleanup Oversight Agencies: NONE SPECIFIED
School District:
Past Use that Caused Contam: NONE SPECIFIED
Potential Media Affected: NONE SPECIFIED
Potential Contamin of Concern:

NONE SPECIFIED

Site History:

Senate District: 10
Permit Renewal Lead:
Public Partici Spclst:
Project Manager:
County: ALAMEDA
Latitude: 37.464504
Longitude: -121.925242
Acres: NONE SPECIFIED
Supervisor:

Status: INACTIVE - NEEDS EVALUATION
Program Type: TIERED PERMIT
CalEnviroScreen Score: 40-45%
Summary Link: https://www.envirostor.dtsc.ca.gov/public/profile_report?global_id=71002841

Completed Activities

Title: Phase 1 Environmental Assessment Checklist
Title Link: https://www.envirostor.dtsc.ca.gov/public/final_documents2?global_id=71002841&doc_id=60288111
Area Name:
Area Link:
Sub Area:
Sub Area Link:
Document Type: Phase 1
Date Completed: 12/27/1996
Comments: Phase 1 Checklist indicates no further action required

---

Map Key	Number of Records	Direction	Distance (mi/ft)	Elev/Diff (ft)	Site	DB
156	3 of 5	ENE	0.22 / 1,175.36	15.16 / 10	LSI LOGIC CORPORATION 48580 KATO ROAD FREMONT CA 94536	EMISSIONS

1987 Criteria Data

Facility ID: 1544
Facility SIC Code: 3674
CO: 1
Air Basin: SF
District: BA
COID: ALA
DISN: BAY AREA AQMD
CHAPIS:
CERR Code:
TOGT: 1.6
ROGT: .64
COT:
NOXT:
SOXT:
PMT:
PM10T:

1987 Toxic Data

Facility ID: 1544
Facility SIC Code: 3674
CO: 1
Air Basin: SF
District: BA
TS:
Health Risk Asmt:
Non-Cancer Chronic Haz Ind:
Non-Cancer Acute Haz Ind:
COID: ALA
DISN: BAY AREA AQMD
CHAPIS:
CERR Code:

Map Key	Number of Records	Direction	Distance (mi/ft)	Elev/Diff (ft)	Site	DB
156	4 of 5	ENE	0.22 / 1,175.36	15.16 / 10	LSI LOGIC CORPORATION 48580 KATO ROAD FREMONT CA 94538	EMISSIONS

1990 Criteria Data

Facility ID:	1544	***CERR Code:***	
Facility SIC Code:	3674	***TOGT:***	12.4
CO:	1	***ROGT:***	4.96
Air Basin:	SF	***COT:***	
District:	BA	***NOXT:***	
COID:	ALA	***SOXT:***	
DISN:	BAY AREA AQMD	***PMT:***	
CHAPIS:		***PM10T:***	

1990 Toxic Data

Facility ID:	1544	***COID:***	ALA
Facility SIC Code:	3674	***DISN:***	BAY AREA AQMD
CO:	1	***CHAPIS:***	
Air Basin:	SF	***CERR Code:***	
District:	BA		
TS:			
Health Risk Asmt:			
Non-Cancer Chronic Haz Ind:			
Non-Cancer Acute Haz Ind:			

1993 Criteria Data

Facility ID:	1544	***CERR Code:***	
Facility SIC Code:	3674	***TOGT:***	3
CO:	1	***ROGT:***	1.2
Air Basin:	SF	***COT:***	
District:	BA	***NOXT:***	
COID:	ALA	***SOXT:***	
DISN:	BAY AREA AQMD	***PMT:***	
CHAPIS:		***PM10T:***	

1993 Toxic Data

Facility ID:	1544	***COID:***	ALA
Facility SIC Code:	3674	***DISN:***	BAY AREA AQMD
CO:	1	***CHAPIS:***	
Air Basin:	SF	***CERR Code:***	
District:	BA		
TS:			
Health Risk Asmt:			
Non-Cancer Chronic Haz Ind:			
Non-Cancer Acute Haz Ind:			

1995 Criteria Data

Facility ID:	1544	***CERR Code:***	
Facility SIC Code:	3674	***TOGT:***	2.8
CO:	1	***ROGT:***	1.12
Air Basin:	SF	***COT:***	
District:	BA	***NOXT:***	
COID:	ALA	***SOXT:***	
DISN:	BAY AREA AQMD	***PMT:***	
CHAPIS:		***PM10T:***	

1995 Toxic Data

Facility ID:	1544	***COID:***	ALA
Facility SIC Code:	3674	***DISN:***	BAY AREA AQMD
CO:	1	***CHAPIS:***	
Air Basin:	SF	***CERR Code:***	
District:	BA		
TS:			
Health Risk Asmt:			
Non-Cancer Chronic Haz Ind:			
Non-Cancer Acute Haz Ind:			

1996 Criteria Data

Facility ID:	1544	***CERR Code:***	
Facility SIC Code:	3674	***TOGT:***	2.8
CO:	1	***ROGT:***	1.12
Air Basin:	SF	***COT:***	
District:	BA	***NOXT:***	
COID:	ALA	***SOXT:***	
DISN:	BAY AREA AQMD	***PMT:***	
CHAPIS:		***PM10T:***	

1996 Toxic Data

Facility ID:	1544	***COID:***	ALA
Facility SIC Code:	3674	***DISN:***	BAY AREA AQMD
CO:	1	***CHAPIS:***	
Air Basin:	SF	***CERR Code:***	
District:	BA		
TS:			
Health Risk Asmt:			
Non-Cancer Chronic Haz Ind:			
Non-Cancer Acute Haz Ind:			

1997 Criteria Data

Facility ID:	1544	***CERR Code:***	
Facility SIC Code:	3674	***TOGT:***	1.7
CO:	1	***ROGT:***	.68
Air Basin:	SF	***COT:***	
District:	BA	***NOXT:***	
COID:	ALA	***SOXT:***	
DISN:	BAY AREA AQMD	***PMT:***	
CHAPIS:		***PM10T:***	

1997 Toxic Data

Facility ID:	1544	***COID:***	ALA
Facility SIC Code:	3674	***DISN:***	BAY AREA AQMD
CO:	1	***CHAPIS:***	
Air Basin:	SF	***CERR Code:***	
District:	BA		
TS:			
Health Risk Asmt:			
Non-Cancer Chronic Haz Ind:			
Non-Cancer Acute Haz Ind:			

1998 Criteria Data

Facility ID:	1544	***CERR Code:***	

Facility SIC Code:	3674	**TOGT:**	.6
CO:	1	**ROGT:**	.24
Air Basin:	SF	**COT:**	
District:	BA	**NOXT:**	
COID:	ALA	**SOXT:**	
DISN:	BAY AREA AQMD	**PMT:**	
CHAPIS:		**PM10T:**	

1998 Toxic Data

Facility ID:	1544	**COID:**	ALA
Facility SIC Code:	3674	**DISN:**	BAY AREA AQMD
CO:	1	**CHAPIS:**	
Air Basin:	SF	**CERR Code:**	
District:	BA		
TS:			
Health Risk Asmt:			
Non-Cancer Chronic Haz Ind:			
Non-Cancer Acute Haz Ind:			

1999 Criteria Data

Facility ID:	1544	**CERR Code:**	
Facility SIC Code:	3674	**TOGT:**	.542
CO:	1	**ROGT:**	.1944
Air Basin:	SF	**COT:**	
District:	BA	**NOXT:**	
COID:	ALA	**SOXT:**	
DISN:	BAY AREA AQMD	**PMT:**	
CHAPIS:		**PM10T:**	

1999 Toxic Data

Facility ID:	1544	**COID:**	ALA
Facility SIC Code:	3674	**DISN:**	BAY AREA AQMD
CO:	1	**CHAPIS:**	
Air Basin:	SF	**CERR Code:**	
District:	BA		
TS:			
Health Risk Asmt:			
Non-Cancer Chronic Haz Ind:			
Non-Cancer Acute Haz Ind:			

2000 Criteria Data

Facility ID:	1544	**CERR Code:**	
Facility SIC Code:	3674	**TOGT:**	.542
CO:	1	**ROGT:**	.19
Air Basin:	SF	**COT:**	
District:	BA	**NOXT:**	
COID:	ALA	**SOXT:**	
DISN:	BAY AREA AQMD	**PMT:**	
CHAPIS:		**PM10T:**	

2000 Toxic Data

Facility ID:	1544	**COID:**	ALA
Facility SIC Code:	3674	**DISN:**	BAY AREA AQMD
CO:	1	**CHAPIS:**	
Air Basin:	SF	**CERR Code:**	
District:	BA		
TS:			
Health Risk Asmt:			

Non-Cancer Chronic Haz Ind:
Non-Cancer Acute Haz Ind:

2001 Criteria Data

Facility ID:	1544	***CERR Code:***	
Facility SIC Code:	4931	***TOGT:***	.54
CO:	1	***ROGT:***	.19
Air Basin:	SF	***COT:***	
District:	BA	***NOXT:***	
COID:	ALA	***SOXT:***	
DISN:	BAY AREA AQMD	***PMT:***	
CHAPIS:		***PM10T:***	

2001 Toxic Data

Facility ID:	1544	***COID:***	ALA
Facility SIC Code:	4931	***DISN:***	BAY AREA AQMD
CO:	1	***CHAPIS:***	
Air Basin:	SF	***CERR Code:***	
District:	BA		
TS:			
Health Risk Asmt:			
Non-Cancer Chronic Haz Ind:			
Non-Cancer Acute Haz Ind:			

2002 Criteria Data

Facility ID:	1544	***CERR Code:***	
Facility SIC Code:	3674	***TOGT:***	.575
CO:	1	***ROGT:***	.2076
Air Basin:	SF	***COT:***	
District:	BA	***NOXT:***	
COID:	ALA	***SOXT:***	
DISN:	BAY AREA AQMD	***PMT:***	
CHAPIS:		***PM10T:***	

2002 Toxic Data

Facility ID:	1544	***COID:***	ALA
Facility SIC Code:	3674	***DISN:***	BAY AREA AQMD
CO:	1	***CHAPIS:***	
Air Basin:	SF	***CERR Code:***	
District:	BA		
TS:			
Health Risk Asmt:			
Non-Cancer Chronic Haz Ind:			
Non-Cancer Acute Haz Ind:			

156	***5 of 5***	***ENE***	***0.22 / 1,175.36***	***15.16 / 10***	***ESSAI INC*** ***48580 KATO RD*** ***FREMONT CA 94538***	***RCRA NON GEN***

EPA Handler ID:	CAL000298765
Gen Status Universe:	No Report
Contact Name:	SHADAYA T BRIDGES
Contact Address:	48580 KATO RD. , , FREMONT , CA, 94538 ,
Contact Phone No and Ext:	510-580-1700
Contact Email:	ESSAI.HR@ESSAI.COM
Contact Country:	
County Name:	ALAMEDA
EPA Region:	09
Land Type:	

Receive Date:	20050923
Location Latitude:	37.464129
Location Longitude:	-121.925988

Violation/Evaluation Summary

Note:	NO RECORDS: As of Apr 2023, there are no Compliance Monitoring and Enforcement (violation) records associated with this facility (EPA ID).

Handler Summary

Importer Activity:	No
Mixed Waste Generator:	No
Transporter Activity:	No
Transfer Facility:	No
Onsite Burner Exemption:	No
Furnace Exemption:	No
Underground Injection Activity:	No
Commercial TSD:	No
Used Oil Transporter:	No
Used Oil Transfer Facility:	No
Used Oil Processor:	No
Used Oil Refiner:	No
Used Oil Burner:	No
Used Oil Market Burner:	No
Used Oil Spec Marketer:	No

Hazardous Waste Handler Details

Sequence No:	1
Receive Date:	20050923
Handler Name:	ESSAI INC
Source Type:	Implementer
Federal Waste Generator Code:	N
Generator Code Description:	Not a Generator, Verified

Owner/Operator Details

Owner/Operator Ind:	Current Owner	**Street No:**	
Type:	Other	**Street 1:**	48580 KATO RD
Name:	ESSAI INC.	**Street 2:**	
Date Became Current:		**City:**	FREMONT
Date Ended Current:		**State:**	CA
Phone:	510-580-1700	**Country:**	
Source Type:	Implementer	**Zip Code:**	94538-0000
Owner/Operator Ind:	Current Operator	**Street No:**	
Type:	Other	**Street 1:**	48580 KATO RD.
Name:	SHADAYA T BRIDGES	**Street 2:**	
Date Became Current:		**City:**	FREMONT
Date Ended Current:		**State:**	CA
Phone:	510-580-1700	**Country:**	
Source Type:	Implementer	**Zip Code:**	94538

Map Key	Number of Records	Direction	Distance (mi/ft)	Elev/Diff (ft)	Site	DB
157	1 of 1	ENE	0.17 / 923.11	16.50 / 11	STANDARD ENGINEERING CORPORATI 48500 KATO ROAD FREMONT CA 94538	EMISSIONS

1987 Criteria Data

Facility ID: 3149
Facility SIC Code: 3674
CO: 1
Air Basin: SF
District: BA
COID: ALA
DISN: BAY AREA AQMD
CHAPIS:
CERR Code:
TOGT: .5
ROGT: .2
COT:
NOXT:
SOXT:
PMT:
PM10T:

1987 Toxic Data

Facility ID: 3149
Facility SIC Code: 3674
CO: 1
Air Basin: SF
District: BA
TS:
Health Risk Asmt:
Non-Cancer Chronic Haz Ind:
Non-Cancer Acute Haz Ind:
COID: ALA
DISN: BAY AREA AQMD
CHAPIS:
CERR Code:

1990 Criteria Data

Facility ID: 3149
Facility SIC Code: 3674
CO: 1
Air Basin: SF
District: BA
COID: ALA
DISN: BAY AREA AQMD
CHAPIS:
CERR Code:
TOGT: .3
ROGT: .12
COT:
NOXT:
SOXT:
PMT:
PM10T:

1990 Toxic Data

Facility ID: 3149
Facility SIC Code: 3674
CO: 1
Air Basin: SF
District: BA
TS:
Health Risk Asmt:
Non-Cancer Chronic Haz Ind:
Non-Cancer Acute Haz Ind:
COID: ALA
DISN: BAY AREA AQMD
CHAPIS:
CERR Code:

1993 Criteria Data

Facility ID: 3149
Facility SIC Code: 3674
CO: 1
Air Basin: SF
District: BA
COID: ALA
DISN: BAY AREA AQMD
CHAPIS:
CERR Code:
TOGT: .5
ROGT: .2
COT:
NOXT:
SOXT:
PMT:
PM10T:

1993 Toxic Data

Facility ID: 3149
Facility SIC Code: 3674
CO: 1
Air Basin: SF
District: BA
TS:
COID: ALA
DISN: BAY AREA AQMD
CHAPIS:
CERR Code:

Map Key	Number of Records	Direction	Distance (mi/ft)	Elev/Diff (ft)	Site	DB

Health Risk Asmt:
Non-Cancer Chronic Haz Ind:
Non-Cancer Acute Haz Ind:

1996 Toxic Data

Facility ID:	3149	***COID:***	ALA
Facility SIC Code:	3674	***DISN:***	BAY AREA AQMD
CO:	1	***CHAPIS:***	
Air Basin:	SF	***CERR Code:***	
District:	BA		

TS:
Health Risk Asmt:
Non-Cancer Chronic Haz Ind:
Non-Cancer Acute Haz Ind:

1997 Toxic Data

Facility ID:	3149	***COID:***	ALA
Facility SIC Code:	3674	***DISN:***	BAY AREA AQMD
CO:	1	***CHAPIS:***	
Air Basin:	SF	***CERR Code:***	
District:	BA		

TS:
Health Risk Asmt:
Non-Cancer Chronic Haz Ind:
Non-Cancer Acute Haz Ind:

1998 Toxic Data

Facility ID:	3149	***COID:***	ALA
Facility SIC Code:	3674	***DISN:***	BAY AREA AQMD
CO:	1	***CHAPIS:***	
Air Basin:	SF	***CERR Code:***	
District:	BA		

TS:
Health Risk Asmt:
Non-Cancer Chronic Haz Ind:
Non-Cancer Acute Haz Ind:

158	*1 of 41*	*E*	*0.17 / 894.26*	*43.85 / 38*	***IDC OF CALIFORNIA INC 1601 DIXON LANDING ROAD MILPITAS CA 95035***	***RCRA TSD***

EPA Handler ID:	CAT080012479
Gen Status Universe:	Small Quantity Generator
Contact Name:	
Contact Address:	US
Contact Phone No and Ext:	
Contact Email:	
Contact Country:	US
Land Type:	
County Name:	SANTA CLARA
EPA Region:	09
Receive Date:	19960901
Location Latitude:	37.454609
Location Longitude:	-121.928945

Violation/Evaluation Summary

Note:	VIOLATION or UNDETERMINED: There are VIOLATION or UNDETERMINED details or records associated with this facility (EPA ID) in the Compliance Monitoring and Enforcement table dated Apr, 2023.

Violation Details

Found Violation: Yes
Citation:
Violation Short Description: State Statute or Regulation
Violation Type: XXS
Violation Determined Date: 20171024
Scheduled Compliance Date:
Return to Compliance: Documented
Actual Return to Compl: 20171025
Violation Responsible Agency: State

Enforcement Details

Enforcement Type: 120
Enforcement Type Description: WRITTEN INFORMAL
Enforcement Action Date: 20171024
Enf Disposition Status:
Disposition Status Date:
Enforcement Lead Agency: State
Proposed Penalty Amount:
Final Amount:
Paid Amount:

Enforcement Type: 125
Enforcement Type Description:
Enforcement Action Date: 20171024
Enf Disposition Status:
Disposition Status Date:
Enforcement Lead Agency: State
Proposed Penalty Amount:
Final Amount:
Paid Amount:

Evaluation Details

Evaluation Start Date: 20120720
Evaluation Type Description: COMPLIANCE EVALUATION INSPECTION ON-SITE
Violation Short Description:
Return to Compliance Date:
Evaluation Agency: EPA

Evaluation Start Date: 19870908
Evaluation Type Description: FINANCIAL RECORD REVIEW
Violation Short Description:
Return to Compliance Date:
Evaluation Agency: State

Evaluation Start Date: 20171024
Evaluation Type Description: COMPLIANCE EVALUATION INSPECTION ON-SITE
Violation Short Description: State Statute or Regulation
Return to Compliance Date: 20171025
Evaluation Agency: State

Evaluation Start Date: 19870714
Evaluation Type Description: COMPLIANCE EVALUATION INSPECTION ON-SITE
Violation Short Description:
Return to Compliance Date:
Evaluation Agency: State

Handler Summary

Importer Activity: No
Mixed Waste Generator: No
Transporter Activity: No

Transfer Facility:	No
Onsite Burner Exemption:	No
Smelting, Melting and Refining:	No
Underground Injection Control:	No
Commercial TSD:	No
Used Oil Transporter:	No
Used Oil Transfer Facility:	No
Used Oil Processor:	No
Used Oil Refiner:	No
Used Oil Burner:	No
Used Oil Market Burner:	No
Used Oil Spec Marketer:	No

Hazardous Waste Handler Details

Sequence No:	1
Receive Date:	19800821
Handler Name:	IDC OF CALIFORNIA INC
Federal Waste Generator Code:	N
Generator Code Description:	Not a Generator, Verified
Source Type:	Notification

Hazardous Waste Handler Details

Sequence No:	2
Receive Date:	19920228
Handler Name:	NEWBY ISLAND SANITARY LANDFILL-INTERNATI
Federal Waste Generator Code:	N
Generator Code Description:	Not a Generator, Verified
Source Type:	Annual/Biennial Report

Hazardous Waste Handler Details

Sequence No:	2
Receive Date:	19960901
Handler Name:	IDC OF CALIFORNIA INC
Federal Waste Generator Code:	2
Generator Code Description:	Small Quantity Generator
Source Type:	Implementer

Hazardous Waste Handler Details

Sequence No:	1
Receive Date:	19900309
Handler Name:	NEWBY ISLAND/IDC OF CALIFORNIA INC
Federal Waste Generator Code:	1
Generator Code Description:	Large Quantity Generator
Source Type:	Annual/Biennial Report

Owner/Operator Details

Owner/Operator Ind:	Current Owner	***Street No:***	
Type:	Private	***Street 1:***	A999 S. BASCOM AVE
Name:	BFI OF CALIFORNIA INC	***Street 2:***	
Date Became Current:		***City:***	CAMPBELL
Date Ended Current:		***State:***	CA
Phone:	408-371-5231	***Country:***	
Source Type:	Notification	***Zip Code:***	95008
Owner/Operator Ind:	Current Operator	***Street No:***	
Type:	Private	***Street 1:***	A999 S. BASCOM AVE
Name:	BFI OF CALIFORNIA INC	***Street 2:***	
Date Became Current:		***City:***	CITY NOT REPORTED

Date Ended Current: | **State:** CA
Phone: 408-371-5231 | **Country:**
Source Type: Implementer | **Zip Code:** 99999

Historical Handler Details

Receive Dt: 19920228
Generator Code Description: Not a Generator, Verified
Handler Name: NEWBY ISLAND SANITARY LANDFILL-INTERNATI

Receive Dt: 19900309
Generator Code Description: Large Quantity Generator
Handler Name: NEWBY ISLAND/IDC OF CALIFORNIA INC

Receive Dt: 19800821
Generator Code Description: Not a Generator, Verified
Handler Name: IDC OF CALIFORNIA INC

---

158 | 2 of 41 | E | 0.17 / 894.26 | 43.85 / 38 | **IDC OF CALIFORNIA INC**
1601 DIXON LANDING ROAD
MILPITAS CA 95035 | RCRA CORRACTS

EPA Handler ID: CAT080012479
Gen Status Universe: Small Quantity Generator
Contact Name:
Contact Address: US
Contact Phone No and Ext:
Contact Email:
Contact Country: US
County Name: SANTA CLARA
EPA Region: 09
Land Type:
Receive Date: 19960901
Location Latitude: 37.454609
Location Longitude: -121.928945

Event/Area Details

Area Name: ENTIRE FACILITY
Event Code:
Corrective Action Event Descri:
Actual Date of Event:
Orig Sched Event Date:
New Sched Event Date:
Best Date:
Groundwater Release Indicator:
Soil Release Indicator:
Air Release Indicator:
Surface Waste Release Ind:
Event Responsible Agency:

Area Name:
Event Code: CA029ST
Corrective Action Event Descri: LEAD AGENCY DETERMINATION
Actual Date of Event: 19900101
Orig Sched Event Date:
New Sched Event Date:
Best Date: 19900101
Groundwater Release Indicator:
Soil Release Indicator:
Air Release Indicator:
Surface Waste Release Ind:
Event Responsible Agency: E

Violation/Evaluation Summary

Note: VIOLATION or UNDETERMINED: There are VIOLATION or UNDETERMINED details or records associated with this facility (EPA ID) in the Compliance Monitoring and Enforcement table dated Apr, 2023.

Violation Details

Found Violation: Yes
Citation:
Violation Short Description: State Statute or Regulation
Violation Type: XXS
Violation Determined Date: 20171024
Scheduled Compliance Date:
Return to Compliance: Documented
Actual Return to Compl: 20171025
Violation Responsible Agency: State

Enforcement Details

Enforcement Type: 120
Enforcement Type Description: WRITTEN INFORMAL
Enforcement Action Date: 20171024
Enf Disposition Status:
Disposition Status Date:
Enforcement Lead Agency: State
Proposed Penalty Amount:
Final Amount:
Paid Amount:

Enforcement Type: 125
Enforcement Type Description:
Enforcement Action Date: 20171024
Enf Disposition Status:
Disposition Status Date:
Enforcement Lead Agency: State
Proposed Penalty Amount:
Final Amount:
Paid Amount:

Evaluation Details

Evaluation Start Date: 20120720
Evaluation Type Description: COMPLIANCE EVALUATION INSPECTION ON-SITE
Violation Short Description:
Return to Compliance Date:
Evaluation Agency: EPA

Evaluation Start Date: 19870908
Evaluation Type Description: FINANCIAL RECORD REVIEW
Violation Short Description:
Return to Compliance Date:
Evaluation Agency: State

Evaluation Start Date: 19870714
Evaluation Type Description: COMPLIANCE EVALUATION INSPECTION ON-SITE
Violation Short Description:
Return to Compliance Date:
Evaluation Agency: State

Evaluation Start Date: 20171024
Evaluation Type Description: COMPLIANCE EVALUATION INSPECTION ON-SITE
Violation Short Description: State Statute or Regulation
Return to Compliance Date: 20171025
Evaluation Agency: State

Handler Summary

Importer Activity:	No
Mixed Waste Generator:	No
Transporter Activity:	No
Transfer Facility:	No
Onsite Burner:	No
Smelting, Melting and Refining:	No
Underground Injection Control:	No
Commercial TSD:	No
Used Oil Transporter:	No
Used Oil Transfer Facility:	No
Used Oil Processor:	No
Used Oil Refiner:	No
Used Oil Burner:	No
Used Oil Market Burner:	No
Used Oil Spec Marketer:	No

Hazardous Waste Handler Details

Sequence No:	2
Receive Date:	19920228
Handler Name:	NEWBY ISLAND SANITARY LANDFILL-INTERNATI
Federal Waste Generator Code:	N
Generator Code Description:	Not a Generator, Verified
Source Type:	Annual/Biennial Report

Hazardous Waste Handler Details

Sequence No:	2
Receive Date:	19960901
Handler Name:	IDC OF CALIFORNIA INC
Federal Waste Generator Code:	2
Generator Code Description:	Small Quantity Generator
Source Type:	Implementer

Hazardous Waste Handler Details

Sequence No:	1
Receive Date:	19900309
Handler Name:	NEWBY ISLAND/IDC OF CALIFORNIA INC
Federal Waste Generator Code:	1
Generator Code Description:	Large Quantity Generator
Source Type:	Annual/Biennial Report

Hazardous Waste Handler Details

Sequence No:	1
Receive Date:	19800821
Handler Name:	IDC OF CALIFORNIA INC
Federal Waste Generator Code:	N
Generator Code Description:	Not a Generator, Verified
Source Type:	Notification

Owner/Operator Details

Owner/Operator Ind:	Current Owner	***Street No:***	
Type:	Private	***Street 1:***	A999 S. BASCOM AVE
Name:	BFI OF CALIFORNIA INC	***Street 2:***	
Date Became Current:		***City:***	CAMPBELL
Date Ended Current:		***State:***	CA
Phone:	408-371-5231	***Country:***	
Source Type:	Notification	***Zip Code:***	95008

Map Key	Number of Records	Direction	Distance (mi/ft)	Elev/Diff (ft)	Site	DB

Owner/Operator Ind:	Current Operator	**Street No:**	
Type:	Private	**Street 1:**	A999 S. BASCOM AVE
Name:	BFI OF CALIFORNIA INC	**Street 2:**	
Date Became Current:		**City:**	CITY NOT REPORTED
Date Ended Current:		**State:**	CA
Phone:	408-371-5231	**Country:**	
Source Type:	Implementer	**Zip Code:**	99999

Historical Handler Details

Receive Dt:	19800821
Generator Code Description:	Not a Generator, Verified
Handler Name:	IDC OF CALIFORNIA INC
Receive Dt:	19900309
Generator Code Description:	Large Quantity Generator
Handler Name:	NEWBY ISLAND/IDC OF CALIFORNIA INC
Receive Dt:	19920228
Generator Code Description:	Not a Generator, Verified
Handler Name:	NEWBY ISLAND SANITARY LANDFILL-INTERNATI

158	3 of 41	E	0.17 / 894.26	43.85 / 38	**Kingsford Co.** **1601 W Dixon Landing Rd Milpitas CA**	**LOP SANTACLARA**

SCVWD ID:	05S1W36L01f
Closure Date:	2/26/1993
Link:	http://lustop.sccgov.org/files/05S1W36L01f/

158	4 of 41	E	0.17 / 894.26	43.85 / 38	**KINGSFORD CO.** **1601 W DIXON LANDING RD** **MILPITAS CA 95035**	**LUST**

Global ID:	T0608500807	**Census Tract:**	6085504602
Status Date:	2/26/1993	**Match Key:**	T0608500807
Case Type:	LUST CLEANUP SITE	**County:**	SANTA CLARA
Oil Field:		**Latitude:**	37.4537899389347
Oil Field Operator:		**Longitude:**	-121.925389766693
Status:	COMPLETED - CASE CLOSED	**RWQCB Region:**	

LUST Cleanup Sites from GeoTracker Cleanup Sites Data Download - Facilities Detail

CUF Case:	NO
Lead Agency:	SANTA CLARA COUNTY LOP
Case Worker:	DEH
Local Agency:	SANTA CLARA COUNTY LOP
RB Case No:	
Local Case No:	
File Location:	All Files are on GeoTracker or in the Local Agency Database
Potential COC:	Gasoline
Potential Media of Concern:	Other Groundwater (uses other than drinking water)
Begin Date:	6/16/1986
How Discovered:	
How Discovered Description:	
Stop Method:	
Stop Description:	
Calwater Watershed Name:	Santa Clara - Coyote Creek (205.30)
DWR GW Subbasin Name:	Santa Clara Valley - Santa Clara (2-009.02)
Disadvantaged Community:	
CalEnvScreen Score:	
Coordinate Source:	Google Map Move
Discharge Cause:	

Discharge Source:
EPA Region: 9
Leak Reported Dt: 1986-06-16 00:00:00
Military DoD Site: No
No Further Action Dt: 1993-02-26 00:00:00
Qty Rlsd Gallons:
Facility Project Sub Type:
Calenviroscreen 3 Score: 61-65%
Calenviroscreen 4 Score: 65-70%
Site History:

LUST Cleanup Sites from GeoTracker Cleanup Sites Data Download - Regulatory Contacts

Contact Type: Local Agency Caseworker - Primary Caseworker
Contact Name: DEH CASEWORKER
Organization Name: SANTA CLARA COUNTY LOP
Address: 1555 Berger Drive, Suite 300
City: SAN JOSE
Email: smp@deh.sccgov.org
Phone No: 4089183400

Contact Type: Regional Board Caseworker
Contact Name: Regional Water Board
Organization Name: SAN FRANCISCO BAY RWQCB (REGION 2)
Address: 1515 CLAY ST SUITE 1400
City: OAKLAND
Email:
Phone No:

LUST Cleanup Sites from GeoTracker Cleanup Sites Data Download - Status History

Status: Open - Site Assessment
Status Date: 10/2/1986

Status: Completed - Case Closed
Status Date: 2/26/1993

Status: Open - Case Begin Date
Status Date: 6/16/1986

LUST Sites from GeoTracker Search - Regulatory Profile

Site Facility Name: KINGSFORD CO.
Site Facility Type: LUST CLEANUP SITE
Cleanup Status: COMPLETED - CASE CLOSED
Address: 1601 W DIXON LANDING RD
City: MILPITAS
Zip: 95035
County: SANTA CLARA
Report Link: https://geotracker.waterboards.ca.gov/profile_report?global_id=T0608500807
Cleanup Status Detail: COMPLETED - CASE CLOSED AS OF 2/26/1993
Project Status:
Cleanup History Link: https://geotracker.waterboards.ca.gov/profile_report_include?global_id=T0608500807&tabname=regulatoryhistory
Potential COC: GASOLINE
Potential Media of Concern: OTHER GROUNDWATER (USES OTHER THAN DRINKING WATER)
File Location: ALL FILES ARE ON GEOTRACKER OR IN THE LOCAL AGENCY DATABASE
User Defined Beneficial Use:
Designated Beneficial Use: MUN, AGR, IND, PROC
DWR GW Sub Basin: Santa Clara Valley - Santa Clara (2-009.02)
Calwater Watershed Name: Santa Clara - Coyote Creek (205.30)
Post Closure Site Management:
Future Land Use:
Cleanup Oversight Agencies: SANTA CLARA COUNTY LOP (LEAD)
CASEWORKER: DEH CASEWORKER
SAN FRANCISCO BAY RWQCB (REGION 2)

CASEWORKER: Regional Water Board
SANTA CLARA VALLEY WATER DISTRICT - CASE #: 05S1W36L01f

CUF Claim No:
CUF Priority Assig:
CUF Amount Paid:
WDR Place Type:
WDR File No:
WDR Order No:
Project Oversight Agencies:
Facility Type:
Composting Method:
Grndwtr Monitoring Frequency:
Designated Beneficial Use Desc: Municipal and Domestic Supply, Agricultural Supply, Industrial Service Supply, Industrial Process Supply
Site History:

No site history available

LUST Sites from GeoTracker Search - Cleanup Status History

Status: Completed - Case Closed
Date : 2/26/1993

Status: Open - Site Assessment
Date : 10/2/1986

Status: Open - Case Begin Date
Date : 6/16/1986

Sites from GeoTracker Search - Cleanup Action Report (as of May 25, 2023)

Action Type: EXCAVATION
Begin Date: 9/8/1986
End Date: 2/26/1993
Phase:
Contaminant Mass Removed:
Description:

Sites from GeoTracker Search - Regulatory Activities (as of May 25, 2023)

Action Type: Other Regulatory Actions
Action: Closure/No Further Action Letter
Action Date: 12/21/1992
Received Issue Date: 12/21/1992
Doc Link: https://geotracker.waterboards.ca.gov/view_documents?global_id=T0608500807&enforcement_id=6091676&temptable=ENFORCEMENT
Title Description Comments:

Action Type: Notices
Action: Notice of Responsibility - #39179
Action Date: 9/17/1990
Received Issue Date: 9/17/1990
Doc Link:
Title Description Comments:

Action Type: Response Requested - Other
Action: Other Report / Document
Action Date: 9/16/1986
Received Issue Date: 9/16/1986
Doc Link: https://geotracker.waterboards.ca.gov/view_documents_all?global_id=T0608500807&doc_id=5716756
Title Description Comments:

SCVWD MICROFICHE OF FILES

Action Type: Cleanup Action
Action: Excavation
Action Date: 9/8/1986
Received Issue Date:
Doc Link:
Title Description Comments:

Action Type: Leak Action
Action: Leak Reported
Action Date: 6/16/1986
Received Issue Date:
Doc Link:
Title Description Comments:

Sites from GeoTracker Search - Documents (as of May 25, 2023)

Document Type: Site Documents
Type: CLOSURE/NO FURTHER ACTION LETTER
Submitted By: (REGULATOR)
Title: CLOSURE/NO FURTHER ACTION LETTER
Title Link: https://geotracker.waterboards.ca.gov/view_documents?global_id=T0608500807&enforcement_id=6091676
Document Date: 12/21/1992
Submitted:

Document Type: Site Documents
Type: OTHER REPORT / DOCUMENT
Submitted By: (REGULATOR)
Title: SCVWD MICROFICHE OF FILES - REGULATOR RESPONSE
Title Link: https://geotracker.waterboards.ca.gov/view_documents?global_id=T0608500807&document_id=5716756
Document Date: 9/16/1986
Submitted:

158	5 of 41	E	0.17 / 894.26	43.85 / 38	Newby Island Sanitary Landfill 1601 Dixon Landing Road Milpitas(SJ) CA 95035	SWF/LF

SWIS No: 43-AN-0003
Site ID: 3388
EPA Fed Regist ID: 110006533117
Site Op Status: Active
Regulatory Status: Permitted
Site is Archived: No
Absorbed on:
Absorbed by:
ARB District: Bay Area
SWRCB Region: San Francisco Bay
Site Point of Cont: Patrick Snider
Site ZIP: 95035
County: Santa Clara
Latitude: 37.45897
Longitude: -121.94108
Site Inert Debris Eng Fill: No
Closed Illegal Aband: No
Closed Illegal Aband Cat:
Finance Assuran Responsible: Yes
Incorporated City: Santa Clara County (Unincorporated)
Local Government: Santa Clara County (Unincorporated)
Reporting Agency Legal Name: City of San Jose
Reporting Agency Department: Department of Planning, Building, and Code Enforcement
Enforcing Agency Legal Name: City of San Jose
Enforcing Agency Department: Department of Planning, Building, and Code Enforcement

Site Owners

Site ID: 3388
Site Type: Disposal Only
Contact Name: Agustin Moreno
Contact First Name: Agustin
Contact Last Name: Moreno
Contact Title: Facility Manager
Contact Email:
Owner Name: International Disposal Corporation
Owner Address: 1601 Dixon Landing Rd
Started On:
Owner City: Milpitas
Owner State: CA
Owner ZIP Code: 95035
Owner Phone: (408) 586-2313

Site Activities (Search Result)

Site ID:	3388	***Act Regulat Stat:***	Permitted
Act Opl Status:	Active	***Activity Category:***	Disposal
Site Name:	Newby Island Sanitary Landfill		
Activity:	Solid Waste Landfill		

Site Operators

Site ID:	3388	***Started on:***	
Site Type:	Disposal Only	***Operator City:***	Milpitas
Is Archived:	No	***Operator State:***	CA
Contact Name:	Agustin Moreno	***Operator ZIP Code:***	95035
Contact First Name:	Agustin	***Operator Phone:***	(408) 586-2313
Contact Last Name:	Moreno		
Contact Title:	Facility Manager		
Contact Email:			
Operator Name:	International Disposal Corporation		
Operator Address:	1601 Dixon Landing Road		

Site Waste

Site ID:	3388	***Act Regulat Stat:***	Permitted
Site Type:	Disposal Only	***Activity Category:***	Disposal
Waste Type:	Green Materials	***Act Classification:***	Solid Waste Facility
Activity Oper Stat:	Active	***Act Is Archived:***	No
Activity:	Solid Waste Landfill		

Site ID:	3388	***Act Regulat Stat:***	Permitted
Site Type:	Disposal Only	***Activity Category:***	Disposal
Waste Type:	Tires	***Act Classification:***	Solid Waste Facility
Activity Oper Stat:	Active	***Act Is Archived:***	No
Activity:	Solid Waste Landfill		

Site ID:	3388	***Act Regulat Stat:***	Permitted
Site Type:	Disposal Only	***Activity Category:***	Disposal
Waste Type:	Mixed Municipal	***Act Classification:***	Solid Waste Facility
Activity Oper Stat:	Active	***Act Is Archived:***	No
Activity:	Solid Waste Landfill		

Site ID:	3388	***Act Regulat Stat:***	Permitted
Site Type:	Disposal Only	***Activity Category:***	Disposal
Waste Type:	Sludge (BioSolids)	***Act Classification:***	Solid Waste Facility
Activity Oper Stat:	Active	***Act Is Archived:***	No
Activity:	Solid Waste Landfill		

Site ID:	3388	***Act Regulat Stat:***	Permitted
Site Type:	Disposal Only	***Activity Category:***	Disposal
Waste Type:	Contaminated Soil	***Act Classification:***	Solid Waste Facility
Activity Oper Stat:	Active	***Act Is Archived:***	No
Activity:	Solid Waste Landfill		

Site ID:	3388	***Act Regulat Stat:***	Permitted
Site Type:	Disposal Only	***Activity Category:***	Disposal
Waste Type:	Construction/demolition	***Act Classification:***	Solid Waste Facility
Activity Oper Stat:	Active	***Act Is Archived:***	No
Activity:	Solid Waste Landfill		

Site ID:	3388	***Act Regulat Stat:***	Permitted
Site Type:	Disposal Only	***Activity Category:***	Disposal
Waste Type:	Industrial	***Act Classification:***	Solid Waste Facility
Activity Oper Stat:	Active	***Act Is Archived:***	No
Activity:	Solid Waste Landfill		

Map Key	Number of Records	Direction	Distance (mi/ft)	Elev/Diff (ft)	Site	DB

Extra Details

Site ID:	3388	***Enforc Agency:***	
EPA Fed Reg ID:	110006533117	***Absorbed By:***	
Regulatory Status:	Permitted	***Absorbed On:***	
Operational Status:	Active	***Point of Contact:***	Patrick Snider
Is Archived:	No	***County:***	Santa Clara
Fin Assuran Resp:	Yes		
Site Name:	Newby Island Sanitary Landfill		
Enforc Agncy Dept:	Department of Planning, Building, and Code Enforcement		
Enforc Agncy Lgl Nm:	City of San Jose		
Closed Illegal Aband:	No		
Inert Debris Eng Fill:	No		
Local Government:	Santa Clara County (Unincorporated)		

Site Activities (Export)

Site ID:	3388	***Remaining Capacity:***	16400000
WDR Landfill Class:	III	***Remaining Cap Dt:***	1/31/2020 12:00:00 AM
Act is Archived:	No	***Max Permit Cap:***	57500000
Act Opl Status:	Active	***Capacity UOM:***	Cubic Yards
Act Regulat Stat:	Permitted	***Total Acreage:***	342.00
Activity Category:	Disposal	***Disposal Acreage:***	298.00
Act Classification:	Solid Waste Facility	***Permitted Elev :***	245
Cease Operation:	1/1/2041	***Permitted Elev Tp:***	MSL
Cease Operation Tp:	Estimated	***Permitted Depth:***	-40
Insp Frequency:	Monthly	***Permitted Depth Tp:***	MSL
Throughput UOM:	Tons per day	***Site Point of Cont:***	Patrick Snider
Site Name:	Newby Island Sanitary Landfill		
Activity:	Solid Waste Landfill		
Incorporated City:	Santa Clara County (Unincorporated)		
Waste Discharge Req Nu:			
Max Permitted Throughput:	4000		

Map Key	Number of Records	Direction	Distance (mi/ft)	Elev/Diff (ft)	Site	DB
158	6 of 41	E	0.17 / 894.26	43.85 / 38	***BFI Newby Island Recyclery*** ***1601 Dixon Landing Road*** ***San Jose CA 94538***	***SWF/LF***

SWIS No:	43-AN-0014	***ARB District:***	Bay Area
Site ID:	3398	***SWRCB Region:***	San Francisco Bay
EPA Fed Regist ID:		***Site Point of Cont:***	Patrick Snider
Site Op Status:	Active	***Site ZIP:***	94538
Regulatory Status:	Permitted	***County:***	Santa Clara
Site is Archived:	No	***Latitude:***	37.4547
Absorbed on:		***Longitude:***	-121.923
Absorbed by:			
Site Inert Debris Eng Fill:	No		
Closed Illegal Aband:	No		
Closed Illegal Aband Cat:			
Finance Assuran Responsible:	No		
Incorporated City:	San Jose		
Local Government:	San Jose		
Reporting Agency Legal Name:	City of San Jose		
Reporting Agency Department:	Department of Planning, Building, and Code Enforcement		
Enforcing Agency Legal Name:	City of San Jose		
Enforcing Agency Department:	Department of Planning, Building, and Code Enforcement		

Site Owners

Site ID:	3398	***Started On:***	
Site Type:	Non-Disposal Only	***Owner City:***	San Mateo
Contact Name:		***Owner State:***	CA
Contact First Name:		***Owner ZIP Code:***	94401
Contact Last Name:		***Owner Phone:***	(650) 347-0796
Contact Title:			

Contact Email:	oswaldwill@gmail.com
Owner Name:	Los Esteros Ranch, LLC
Owner Address:	Will Oswald 1125 N. Amphlett Blvd.

Site Activities (Search Result)

Site ID:	3398	**Act Regulat Stat:**	Permitted
Act Opl Status:	Active	**Activity Category:**	Transfer/Processing
Site Name:	BFI Newby Island Recyclery		
Activity:	Large Volume Transfer/Processing Facility		

Site Operators

Site ID:	3398	**Started on:**	
Site Type:	Non-Disposal Only	**Operator City:**	Milpitas
Is Archived:	No	**Operator State:**	CA
Contact Name:		**Operator ZIP Code:**	95035
Contact First Name:		**Operator Phone:**	(408) 262-1401
Contact Last Name:			
Contact Title:			
Contact Email:	bezyk@republicservices.com		
Operator Name:	Browning-Ferris Industries of California		
Operator Address:	Brian J. Ezyk 1601 Dixon Landing Rd.		

Site Waste

Site ID:	3398	**Act Regulat Stat:**	Permitted
Site Type:	Non-Disposal Only	**Activity Category:**	Transfer/Processing
Waste Type:	Industrial	**Act Classification:**	Solid Waste Facility
Activity Oper Stat:	Active	**Act Is Archived:**	No
Activity:	Large Volume Transfer/Processing Facility		

Site ID:	3398	**Act Regulat Stat:**	Permitted
Site Type:	Non-Disposal Only	**Activity Category:**	Transfer/Processing
Waste Type:	Tires	**Act Classification:**	Solid Waste Facility
Activity Oper Stat:	Active	**Act Is Archived:**	No
Activity:	Large Volume Transfer/Processing Facility		

Site ID:	3398	**Act Regulat Stat:**	Permitted
Site Type:	Non-Disposal Only	**Activity Category:**	Transfer/Processing
Waste Type:	Construction/demolition	**Act Classification:**	Solid Waste Facility
Activity Oper Stat:	Active	**Act Is Archived:**	No
Activity:	Large Volume Transfer/Processing Facility		

Site ID:	3398	**Act Regulat Stat:**	Permitted
Site Type:	Non-Disposal Only	**Activity Category:**	Transfer/Processing
Waste Type:	Green Materials	**Act Classification:**	Solid Waste Facility
Activity Oper Stat:	Active	**Act Is Archived:**	No
Activity:	Large Volume Transfer/Processing Facility		

Site ID:	3398	**Act Regulat Stat:**	Permitted
Site Type:	Non-Disposal Only	**Activity Category:**	Transfer/Processing
Waste Type:	Mixed Municipal	**Act Classification:**	Solid Waste Facility
Activity Oper Stat:	Active	**Act Is Archived:**	No
Activity:	Large Volume Transfer/Processing Facility		

Extra Details

Site ID:	3398	**Enforc Agency:**	
EPA Fed Reg ID:		**Absorbed By:**	
Regulatory Status:	Permitted	**Absorbed On:**	
Operational Status:	Active	**Point of Contact:**	Patrick Snider
Is Archived:	No	**County:**	Santa Clara
Fin Assuran Resp:	No		

Map Key	Number of Records	Direction	Distance (mi/ft)	Elev/Diff (ft)	Site	DB

Site Name: BFI Newby Island Recyclery
Enforc Agncy Dept: Department of Planning, Building, and Code Enforcement
Enforc Agncy Lgl Nm: City of San Jose
Closed Illegal Aband: No
Inert Debris Eng Fill: No
Local Government: San Jose

Site Activities (Export)

Site ID: 3398
WDR Landfill Class:
Act is Archived: No
Act Opl Status: Active
Act Regulat Stat: Permitted
Activity Category: Transfer/Processing
Act Classification: Solid Waste Facility
Cease Operation:
Cease Operation Tp:
Insp Frequency: Monthly
Throughput UOM: Tons per day
Remaining Capacity:
Remaining Cap Dt:
Max Permit Cap: 2500
Capacity UOM: Tons per day
Total Acreage: 10.00
Disposal Acreage:
Permitted Elev :
Permitted Elev Tp:
Permitted Depth:
Permitted Depth Tp:
Site Point of Cont: Patrick Snider
Site Name: BFI Newby Island Recyclery
Activity: Large Volume Transfer/Processing Facility
Incorporated City: San Jose
Waste Discharge Req Nu:
Max Permitted Throughput: 1600

Map Key	Number of Records	Direction	Distance (mi/ft)	Elev/Diff (ft)	Site	DB
158	7 of 41	E	0.17 / 894.26	43.85 / 38	***Newby Island Compost Facility*** ***1601 Dixon Landing Road*** ***San Jose CA 95035***	SWF/LF

SWIS No: 43-AN-0017
Site ID: 3401
EPA Fed Regist ID:
Site Op Status: Active
Regulatory Status: Permitted
Site is Archived: No
Absorbed on:
Absorbed by:
ARB District: Bay Area
SWRCB Region: San Francisco Bay
Site Point of Cont: Patrick Snider
Site ZIP: 95035
County: Santa Clara
Latitude: 37.4547
Longitude: -121.923
Site Inert Debris Eng Fill: No
Closed Illegal Aband: No
Closed Illegal Aband Cat:
Finance Assuran Responsible: No
Incorporated City: San Jose
Local Government: San Jose
Reporting Agency Legal Name: City of San Jose
Reporting Agency Department: Department of Planning, Building, and Code Enforcement
Enforcing Agency Legal Name: City of San Jose
Enforcing Agency Department: Department of Planning, Building, and Code Enforcement

Site Owners

Site ID: 3401
Site Type: Non-Disposal Only
Contact Name: Agustin Moreno
Contact First Name: Agustin
Contact Last Name: Moreno
Contact Title: Facility Manager
Contact Email:
Owner Name: International Disposal Corporation
Owner Address: 1601 Dixon Landing Rd
Started On:
Owner City: Milpitas
Owner State: CA
Owner ZIP Code: 95035
Owner Phone: (408) 586-2313

Site Activities (Search Result)

Site ID: 3401
Act Opl Status: Active
Act Regulat Stat: Permitted
Activity Category: Composting

Site Name: Newby Island Compost Facility
Activity: Green Material Composting Facility

Site Operators

Site ID: 3401
Site Type: Non-Disposal Only
Is Archived: No
Contact Name: Agustin Moreno
Contact First Name: Agustin
Contact Last Name: Moreno
Contact Title: Facility Manager
Contact Email:
Operator Name: International Disposal Corporation
Operator Address: 1601 Dixon Landing Road
Started on:
Operator City: Milpitas
Operator State: CA
Operator ZIP Code: 95035
Operator Phone: (408) 586-2313

Site Waste

Site ID: 3401
Site Type: Non-Disposal Only
Waste Type: Green Materials
Activity Oper Stat: Active
Activity: Green Material Composting Facility
Act Regulat Stat: Permitted
Activity Category: Composting
Act Classification: Solid Waste Facility
Act Is Archived: No

Site ID: 3401
Site Type: Non-Disposal Only
Waste Type: Agricultural
Activity Oper Stat: Active
Activity: Green Material Composting Facility
Act Regulat Stat: Permitted
Activity Category: Composting
Act Classification: Solid Waste Facility
Act Is Archived: No

Site ID: 3401
Site Type: Non-Disposal Only
Waste Type: Food Wastes
Activity Oper Stat: Active
Activity: Green Material Composting Facility
Act Regulat Stat: Permitted
Activity Category: Composting
Act Classification: Solid Waste Facility
Act Is Archived: No

Extra Details

Site ID: 3401
EPA Fed Reg ID:
Regulatory Status: Permitted
Operational Status: Active
Is Archived: No
Fin Assuran Resp: No
Site Name: Newby Island Compost Facility
Enforc Agncy Dept: Department of Planning, Building, and Code Enforcement
Enforc Agncy Lgl Nm: City of San Jose
Closed Illegal Aband: No
Inert Debris Eng Fill: No
Local Government: San Jose
Enforc Agency:
Absorbed By:
Absorbed On:
Point of Contact: Patrick Snider
County: Santa Clara

Site Activities (Export)

Site ID: 3401
WDR Landfill Class:
Act is Archived: No
Act Opl Status: Active
Act Regulat Stat: Permitted
Activity Category: Composting
Act Classification: Solid Waste Facility
Cease Operation:
Cease Operation Tp:
Insp Frequency: Monthly
Throughput UOM: Tons per day
Remaining Capacity:
Remaining Cap Dt:
Max Permit Cap: 146600
Capacity UOM: Cubic Yards
Total Acreage: 18.00
Disposal Acreage:
Permitted Elev :
Permitted Elev Tp:
Permitted Depth:
Permitted Depth Tp:
Site Point of Cont: Patrick Snider

Map Key	Number of Records	Direction	Distance (mi/ft)	Elev/Diff (ft)	Site	DB

Site Name: Newby Island Compost Facility
Activity: Green Material Composting Facility
Incorporated City: San Jose
Waste Discharge Req Nu:
Max Permitted Throughput: 700

---

158 **8 of 41** **E** **0.17 / 894.26** **43.85 / 38** **NEWBY ISLAND LANDFILL**
1601 DIXON LANDING RD
MILPITAS CA 95035
CUPA SANTACLARA

Facility ID: FA0202489
GIS Latitude: 37.454317
GIS Longitude: -121.923633

Details

Record ID: PR0396383
PE: BP04
Description: HMBP FACILITY, 10-15 CHEMICALS
Program Identifier: DEH PERMIT-HAZ MAT BUSINESS PLAN PROGRAM

Details

Record ID: PR0314394
PE: 2205
Description: GENERATES 100 KG YR TO <5 TONS/YR
Program Identifier: DEH PERMIT-HAZ WASTE GENERATOR PROGRAM

Details

Record ID: PR0399588
PE: 2012
Description: APSA FACILITY-10,000 TO <50,000 GAL CAPACITY
Program Identifier: DEH PERMIT-ABOVEGROUND PETROLEUM STORAGE ACT PROGRAM

---

158 **9 of 41** **E** **0.17 / 894.26** **43.85 / 38** **ALLIED WASTE SERVICES OF NORTH AMERICA, LLC**
1601 DIXON LANDING RD
MILPITAS CA 95035
CUPA SANTACLARA

Facility ID: FA0258295
GIS Latitude: 37.409914
GIS Longitude: -121.940561

Details

Record ID: PR0397005
PE: BP04
Description: HMBP FACILITY, 10-15 CHEMICALS
Program Identifier: DEH PERMIT-HAZ MAT BUSINESS PLAN PROGRAM

Details

Record ID: PR0378176
PE: 2207
Description: GENERATES 25 TO <50 TONS/YR
Program Identifier: DEH PERMIT-HAZ WASTE GENERATOR PROGRAM

Details

Map Key	Number of Records	Direction	Distance (mi/ft)	Elev/Diff (ft)	Site	DB

Record ID: PR0399652
PE: 2011
Description: APSA FACILITY-SPCC TEMPLATE (<10,000 GAL CAP)
Program Identifier: DEH PERMIT-ABOVEGROUND PETROLEUM STORAGE ACT PROGRAM

---

158 | 10 of 41 | E | 0.17 / 894.26 | 43.85 / 38 | **BFI THE RECYCLERY**
1601 DIXON LANDING RD
SAN JOSE CA 95035 | CUPA SANTACLARA

Facility ID: FA0202490
GIS Latitude: 37.454317
GIS Longitude: -121.923633

Details

Record ID: PR0399581
PE: 2011
Description: APSA FACILITY-SPCC TEMPLATE (<10,000 GAL CAP)
Program Identifier: DEH PERMIT-ABOVEGROUND PETROLEUM STORAGE ACT PROGRAM

Details

Record ID: PR0396384
PE: BP04
Description: HMBP FACILITY, 10-15 CHEMICALS
Program Identifier: DEH PERMIT-HAZ MAT BUSINESS PLAN PROGRAM

Details

Record ID: PR0313300
PE: 2205
Description: GENERATES 100 KG YR TO <5 TONS/YR
Program Identifier: DEH PERMIT-HAZ WASTE GENERATOR PROGRAM

Details

Record ID: PR0316579
PE: 2201
Description: GENERATES WASTE OIL ONLY
Program Identifier: DEH PERMIT-HAZ WASTE GENERATOR PROGRAM

---

158 | 11 of 41 | E | 0.17 / 894.26 | 43.85 / 38 | **BFI-NEWBY ISLAND LANDFILL**
1601 DIXON LANDING ROAD SAN JOSE, CA 95109
CA | SWAT

Site Leak:
Rank: 1
SWIS Number: 43-AN-0003
Report Status Code: A
Report Status: FOUND TO PROVIDE "A RELIABLE INDICATION OF WHETHER OR NOT THERE IS HAZARDOUS WASTE LEAKAGE"
Site Classification Code:
Transcribe Source: Solid Waste Assessment Test (SWAT) Program Report to the Legislature 1989-1990
Site Classification:
Activity Status Code:
Activity Description:
Character of Site Code:
Character of Site:
Size of Site Code:
Size of Site:
Proposal Status:
Site Leak Desc:

Type of Leak:
Enforce Action:
Enforce Action Desc:
Waste Management Unit:
Waste Discharger Sys NO: 2 438047001
Initial Notif Date:
Proposal Due Date:
Report Due Date: 07/01/87
Anticipated Rprt Submit Dt:
Report Received Date: 06/30/87
Report Target Review Date: 11/15/87
Report Resubmitted Due Date:
Report Resubmitted Rcvd Dt:
Report Approval Date: 12/15/87
Anticip Proposal Submit Dt:
Proposal Received Date:
Proposal Target Review Date:
Proposal Status Code:
Proposal Resubmitted Due Dt:
Proposal Resubmitted Received Due Date:
Proposal Accepted Date:
Exemption Questionnaire Approved Date:
Waiver Approved Date:
Type of Leak Code:
DHS & CWMB Notif Date:
Report Summ Sent Date:
Monitor Program Revise Date:
Revise WDR Target Date:
Hazardous Waste Surface:
Above Reg Level Surface:
Below Reg Level Surface:
Hazardous Waste Ground:
Above Reg Level Ground:
Below Reg Level Ground:
Hazardous Waste Vadose:
Above Reg Level Vadose:
Below Reg Level Vadose:
Surface:
Ground:
Vadose:
Operator Name: INTERNATIONAL DISPOSAL CORP OF CA
Agency Name:
County Number:
County Name: SANTA CLARA
Regional Board Contact:
Region: SAN FRANCISCO BAY REGION 2
Remarks:

158	*12 of 41*	*E*	*0.17 / 894.26*	*43.85 / 38*	***BFI--NEWBY ISLAND LANDFILL 1601 DIXON LANDING RD. MILPITAS CA 95035***	***SEMS ARCHIVE***

Site ID: 0903755
EPA ID: CAD983578071
Superfund Alt Agmt: No
Federal Facility: No
FF Docket: No
NPL: Not on the NPL
Non NPL Status: NFRAP-Site does not qualify for the NPL based on existing information

FIPS Code: 06085
Cong District: 10
Region: 09
County: SANTA CLARA

Action Information

Operable Units: 00
Action Code: VS
Qual:
SEQ: 1

Map Key	Number of Records	Direction	Distance (mi/ft)	Elev/Diff (ft)	Site	DB

Action Name:	ARCH SITE	**FF:**	N
Start Actual:		**FF Docket:**	N
Finish Actual:	11/08/2013	**Region:**	09
Curr Action Lead:	EPA Perf In-Hse		
Operable Units:	00	**Qual:**	
Action Code:	DS	**SEQ:**	1
Action Name:	DISCVRY	**FF:**	N
Start Actual:	11/13/1990	**FF Docket:**	N
Finish Actual:	11/13/1990	**Region:**	09
Curr Action Lead:	EPA Perf		
Operable Units:	00	**Qual:**	N
Action Code:	PA	**SEQ:**	1
Action Name:	PA	**FF:**	N
Start Actual:		**FF Docket:**	N
Finish Actual:	01/26/2011	**Region:**	09
Curr Action Lead:	EPA Perf		

---

158 **13 of 41** **E** **0.17 / 894.26** **43.85 / 38**

NEWBY ISLAND LANDFILL/SHOP
1601 DIXON LANDING RD
SAN JOSE CA 95134

HAZ SANJOSE

Occup ID:	402400	**SIC:**	4953
Class:	S1	**Hazmat Insp Dis:**	D
Prop Use:	919	**Insp Dist:**	2300
Station:	23	**District:**	5
HMMP:	Long Form	**Floors Above:**	1
HMMP Date:	9/13/2017	**Hide:**	FALSE
HMOC:	11		
HMOC Description:	MISCELLANEOUS COMPLEX FIRMS AND LABS		

---

158 **14 of 41** **E** **0.17 / 894.26** **43.85 / 38**

OUT OF BUSINESS (T-MOBILE)
1601 DIXON LANDING RD CELL
SAN JOSE CA 95134

HAZ SANJOSE

Occup ID:	410272	**SIC:**	4812
Class:	B	**Hazmat Insp Dis:**	
Prop Use:	NNN	**Insp Dist:**	NA
Station:	23	**District:**	5
HMMP:	Short Form	**Floors Above:**	1
HMMP Date:	10/20/2004	**Hide:**	FALSE
HMOC:	11		
HMOC Description:	MISCELLANEOUS COMPLEX FIRMS AND LABS		

---

158 **15 of 41** **E** **0.17 / 894.26** **43.85 / 38**

BFI THE RECYCLERY
1601 DIXON LANDING RD 1
SAN JOSE CA 95134

HAZ SANJOSE

Occup ID:	402083	**SIC:**	4953
Class:	F1	**Hazmat Insp Dis:**	D
Prop Use:	648	**Insp Dist:**	2300
Station:	23	**District:**	5
HMMP:	Long Form	**Floors Above:**	2
HMMP Date:	6/27/2017	**Hide:**	FALSE
HMOC:	11		
HMOC Description:	MISCELLANEOUS COMPLEX FIRMS AND LABS		

---

158 **16 of 41** **E** **0.17 / 894.26** **43.85 / 38**

BFI THE RECYCLERY
1601 DIXON LANDING RD
MILPITAS CA 95035

CERS TANK

Site ID: 98526

Latitude: 37.454242
Longitude: -121.923560

Regulated Programs

EI ID: 10092946
EI Description: Aboveground Petroleum Storage

EI ID: 10092946
EI Description: Chemical Storage Facilities

EI ID: 10092946
EI Description: Hazardous Waste Generator

Violations

Violation Date: 01/13/2015 ***Violation Source:*** CERS
Violation Program: HW ***Violation Division:*** Santa Clara County Environmental Health
Citation: 22 CCR 23 66273.34 - California Code of Regulations, Title 22, Chapter 23, Section(s) 66273.34
Violation Notes:

Returned to compliance on 02/12/2015. OBSERVED SEVERAL FLORESCENT TUBES STORED ON SHELVES WITHOUT THE REQUIRED CONTAINMENT.

Violation Description:

Failure to properly label the following categories of universal waste as:
1) Each batteries or the container in which the batteries are contained as "Universal Waste-Battery(ies)".
2) Each mercury-containing equipment or the container in which the mercury-containing equipment is contained as "Universal Waste -Mercury-Containing Equipment".
3) Each Florescent lamp or the container or package in which the lamps are contained as "Universal Waste-Lamp(s)".
4) Each electronic devices or the container or pallet in or on which the electronic devices are contained as "Universal Waste-Electronic Device(s)".
5) Each CRTs or the container or pallet in or on which the CRTs are contained as "Universal Waste-CRT(s)".
6) A container of CRT glass shall be labeled or marked clearly with the following phrase: "Universal Waste-CRT glass".
7) In lieu of labeling individual electronic devices, CRTs, and/or containers of CRT glass pursuant to subsections d) through f) of this section, a universal waste handler may combine, package, and accumulate those universal wastes in appropriate containers or within a designated area demarcated by boundaries that are clearly labeled with the applicable portion(s) of the following phrase: "Universal Waste-Electronic Device(s)/Universal Waste - CRT (s)/Universal Waste-CRT Glass".

Violations

Violation Date: 05/01/2018 ***Violation Source:*** CERS
Violation Program: APSA ***Violation Division:*** Santa Clara County Environmental Health
Citation: HSC 6.67 25270.4.5(a) - California Health and Safety Code, Chapter 6.67, Section(s) 25270.4.5(a)
Violation Notes:

Returned to compliance on 07/03/2018. Page 2-3 states that "Used absorbent must be disposed of properly". Appendix D says " SPPC coordinator will arrange for proper disposal of waste materials". Plan does not adequately describe disposal methods for this spill clean-up waste.

Violation Description:

Failure to address in the SPCC Plan countermeasures for discharge discovery, response, and cleanup (both facility's and contractor's resources).

Violations

Violation Date: 05/01/2018 ***Violation Source:*** CERS
Violation Program: HW ***Violation Division:*** Santa Clara County Environmental Health
Citation: HSC 6.5 25250.22 - California Health and Safety Code, Chapter 6.5, Section(s) 25250.22
Violation Notes:

Returned to compliance on 07/03/2018. Observed metal-cased used oil filters that were left out to drain on top drip pans on the ground by outdoor used oil tank. Mr. Achaya stated that these filters were left to drain for at least 24 hours before being placed in closed and labeled containers. Used oil filters must not be left draining on these open drip pans overnight.

Violation Description:

Failure to properly manage used oil and/or fuel filters in accordance with the requirements.

Violations

Violation Date: 05/01/2018 ***Violation Source:*** CERS
Violation Program: APSA ***Violation Division:*** Santa Clara County Environmental Health
Citation: HSC 6.67 25270.4.5(a) - California Health and Safety Code, Chapter 6.67, Section(s) 25270.4.5(a)
Violation Notes:

Returned to compliance on 07/03/2018. Inspection procedures: -Mr. Achaya stated that he conducts weekly and monthly logged inspections of BFI tanks, but admitted that he does not check secondary containment ports for all but one of these tanks. Begin conducting periodic tank inspections in accordance with industry standards. -At the time of inspection, no employees on-site were aware of how to inspect secondary containment ports for each of the 3 double-wall, green, 280 gallon tanks. Determine how to access this port so that inspections can be conducted in accordance with industry standards. -The three compartmented tanks removed from the decommissioned oiler tanker are not permanently closed and are not currently included in periodic inspections. (See comments for details.) Begin conducting periodic inspections for these tanks until they are removed or permanently closed. -Inspection records for tanks were only available for 2018. Facility must retain these records for 3 years and make them available [Truncated]

Violation Description:

Failure to comply with one or more of the following requirements:
1. Have record of inspections and integrity tests signed by the appropriate supervisor or inspector.
2. Keep written procedures and records of inspections and integrity tests for at least three years.
3. Keep comparison records.

Violations

Violation Date: 05/01/2018 ***Violation Source:*** CERS
Violation Program: HW ***Violation Division:*** Santa Clara County Environmental Health
Citation: 22 CCR 12 66262.34(f) - California Code of Regulations, Title 22, Chapter 12, Section(s) 66262.34(f)
Violation Notes:

Returned to compliance on 07/03/2018. Observed 2 drip trays of used oil next to used oil tank. Mr. Achaya stated that drip pans are emptied weekly. Containers have no hazardous waste labels. NOTE: In lieu of an accumulation date, containers may be marked "EMPTY DAILY" if container is emptied at the end of each day.

Violation Description:

Failure to properly label hazardous waste accumulation containers and portable tanks with the following requirements: "Hazardous Waste", name and address of the generator, physical and chemical characteristics of the Hazardous Waste, and starting accumulation date.

Violations

Violation Date: 05/01/2018 ***Violation Source:*** CERS
Violation Program: APSA ***Violation Division:*** Santa Clara County Environmental Health
Citation: HSC 6.67 25270.4.5(a) - California Health and Safety Code, Chapter 6.67, Section(s) 25270.4.5(a)
Violation Notes:

Returned to compliance on 07/03/2018. Facility has not conducted tank integrity testing for any tank observed during the inspection. Periodic inspection logs do not meet minimum industry standards to satisfy this requirement. Conduct tank integrity tests for all tanks owned by BFI (containing petroleum products) according to industry standard. If facility choses to use annual tank inspections according to STI SP001 to satisfy this requirement, individuals conducting these inspections must demonstrate to the inspector that they have sufficient knowledge of the tanks to inspect all required elements. Provide documentation of tank integrity tests for each tank and inspector qualifications to HMCD for review. Maintain these documents for the life of the tank and ensure they are made available for inspections.

Violation Description:

"Failure to test or inspect each aboveground container for integrity based on industry standards as discussed in the SPCC Plan:
1. On a regular schedule.
2. After making material repairs.
3. Use non-destructive testing.
4. Inspect each container's supports, foundations, and outside for signs of deterioration, discharges, or accumulation of oil inside diked areas."

Violations

Violation Date: 05/01/2018 ***Violation Source:*** CERS
Violation Program: APSA ***Violation Division:*** Santa Clara County Environmental Health
Citation: HSC 6.67 25270.4.5(a) - California Health and Safety Code, Chapter 6.67, Section(s) 25270.4.5(a)
Violation Notes:

Returned to compliance on 07/03/2018. Failure predictions listed in Table 2B on page 2-9 do not list all containers currently on-site (see comments section for a complete list of containers). In addition, table does not include failure predictions for equipment known to be a source of discharge, such a leaking equipment or tractors undergoing maintenance observed in the outdoor area by the lube station.

Violation Description:

Failure to include in the SPCC Plan a prediction of the direction, rate of flow, and total quantity of oil that could be discharged for each type of major equipment failure where experience indicates a reasonable potential for equipment failure.

The rate of flow is not required on a Tier I qualified facility SPCC Plan.

Violations

Violation Date: 05/01/2018 ***Violation Source:*** CERS
Violation Program: APSA ***Violation Division:*** Santa Clara County Environmental Health
Citation: HSC 6.67 25270.4.5(a) - California Health and Safety Code, Chapter 6.67, Section(s) 25270.4.5(a)
Violation Notes:

Returned to compliance on 07/03/2018. Cross reference for plan lines up regulatory citations with general section titles, but these section titles do not actually match sections in the SPCC plan. Revise cross-reference sheet.

Violation Description:

"Failure to prepare an SPCC Plan which fulfills all basic requirements that include:

1. The SPCC Plan must be prepared in accordance with good engineering practices.

2. Have full approval of management at a level of authority to commit the necessary resources to fully implement the SPCC Plan.

3. Prepare the SPCC Plan in writing.

4. Follow the sequence of the SPCC rule or include a cross-reference.

5. If the SPCC Plan calls for additional procedures, methods, or equipment not yet fully operational, discuss the items in separate paragraphs."

Violations

Violation Date: 05/01/2018 ***Violation Source:*** CERS
Violation Program: APSA ***Violation Division:*** Santa Clara County Environmental Health
Citation: HSC 6.67 25270.4.5(a) - California Health and Safety Code, Chapter 6.67, Section(s) 25270.4.5(a)
Violation Notes:

Returned to compliance on 07/03/2018. Observed oil pooling on top of the 85 gallon new oil tank in the lubrication station. Observed used oil puddling below a tractor that was being serviced next to the pump house. Facility must promptly correct releases of oil.

Violation Description:

Failure to promptly correct visible discharges and promptly remove any accumulations of oil in diked areas.

Violations

Violation Date: 05/01/2018 ***Violation Source:*** CERS
Violation Program: APSA ***Violation Division:*** Santa Clara County Environmental Health
Citation: HSC 6.67 25270.4.5(a) - California Health and Safety Code, Chapter 6.67, Section(s) 25270.4.5(a)
Violation Notes:

Returned to compliance on 07/03/2018. Table 1B in section 2-6 does not identify the following containers: -280 gallon double wall gear oil tank outside lubrication station -185 gallon double wall hydraulic oil tank on asphalt behind parts storage containers -3 tanks removed from the decommissioned oiler truck Table 1B in section 2-6 does not identify the anticipated number of portables or anticipated capacities. NOTE: 160 gallon used antifreeze tanks are identified in SPCC but are not required

Violation Description:

Failure to address in the SPCC Plan the type of oil and storage capacity for each fixed container, and either the type of oil and storage capacity for each mobile or portable container, or an estimate of the potential number of mobile or portable containers, the types of oil, and anticipated storage capacities.

Violations

Violation Date: 05/01/2018 ***Violation Source:*** CERS
Violation Program: APSA ***Violation Division:*** Santa Clara County Environmental Health
Citation: HSC 6.67 25270.4.5 (a) - California Health and Safety Code, Chapter 6.67, Section(s) 25270.4.5 (a)
Violation Notes:

Returned to compliance on 08/06/2018. Engineer attestation statement on plan and technical amendment does not contain required statements. See citation in corrective action below for required elements of this attestation statement.

Violation Description:

Failure of the owner or operator to ensure a professional engineer makes all required attestations in the SPCC Plan.

Violations

Violation Date: 05/01/2018 ***Violation Source:*** CERS
Violation Program: HW ***Violation Division:*** Santa Clara County Environmental Health
Citation: 40 CFR 1 262.34(d)(5)(iii) - U.S. Code of Federal Regulations, Title 40, Chapter 1, Section(s) 262.34(d)(5)(iii)
Violation Notes:

Returned to compliance on 07/03/2018. Nature and number of violations indicate that employee training has not been effective. Retrain employees on proper hazardous waste management and proper disposal of spill clean-up wastes.

Violation Description:

Failure to ensure that all employees are thoroughly familiar with proper waste handling and emergency procedures, relevant to their responsibilities during normal facility operations and emergencies.

Violations

Violation Date: 05/01/2018 ***Violation Source:*** CERS
Violation Program: HW ***Violation Division:*** Santa Clara County Environmental Health
Citation: 22 CCR 12 66262.12 - California Code of Regulations, Title 22, Chapter 12, Section(s) 66262.12
Violation Notes:

Returned to compliance on 07/03/2018. EPA ID number CAL000288104 is currently inactive. See corrective text below for directions on reactivating this ID number. Facility must maintain an active EPA ID number to dispose of hazardous waste.

Violation Description:

Failure to obtain an Identification Number prior to treating, storing, disposing of, transporting or offering for transportation any hazardous waste.

Violations

Violation Date: 05/01/2018 ***Violation Source:*** CERS
Violation Program: HW ***Violation Division:*** Santa Clara County Environmental Health
Citation: HSC 6.5 25189.5(a),25201(a) - California Health and Safety Code, Chapter 6.5, Section(s) 25189.5(a),25201(a)
Violation Notes:

Returned to compliance on 07/03/2018. Observed oily absorbent and one oily rag in facility trash can next to parts storage container. Records for the past 3 years show no disposals of oily solids and no accumulation containers were observed on-site for collection of this waste. Observed saturated

absorbents and evidence of prior spill clean-up in areas around the parts storage container, below tank piping in the lubrication station, and underneath a tractor that was being serviced in the outdoor paved area near the pump house. On a Notice of Inspection issued by HMCD to the facility on 8/3/2007, BFI was cited with a violation for illegal disposal of oily debris in trash cans and was notified that saturated absorbents generated from clean-up of used oil must be managed as hazardous waste. Immediately cease illegal disposal of debris saturated with used oil unless facility can demonstrate that this waste is non-hazardous. Begin collecting this hazardous waste in closed, labeled containers and retain all [Truncated]

Violation Description:

Failure to dispose of hazardous waste at a facility which has a permit from DTSC or disposing of hazardous waste at any point which is not authorized according to HSC 6.5.

Violations

Violation Date: 05/01/2018 ***Violation Source:*** CERS
Violation Program: APSA ***Violation Division:*** Santa Clara County Environmental Health
Citation: HSC 6.67 25270.4.5(a) - California Health and Safety Code, Chapter 6.67, Section(s) 25270.4.5(a)
Violation Notes:

Returned to compliance on 08/06/2018. Facility tanks have no automatic shutoff valves or alarms to prevent overfills and rely solely on a fast response system: -No filling procedures were available to demonstrate how facility uses a fast response system to prevent overfills. 1000 gallon diesel tank has a large open port lid with no way to attach filling hose, and filling may be done by a vendor without oversight or assistance from BFI employees. It is unlikely that an employee stationed at the filling truck can see the liquid level indicators and ensure the hose stays in the fill port. Provide written filling procedures for each tank that demonstrate how a fast response system will prevent overfills and how facility ensures that vendors are familiar with each tank they are required to fill if employees are not there to supervise. Ensure filling procedures are adequately described in SPCC plan.

Violation Description:

Failure to engineer or update each container installation in accordance with good engineering practice to avoid discharges and/or failure to by provide at least one of the following devices on each container installation:
1. An audible or visual high liquid level alarm.
2. High liquid level pump cutoff devices.
3. Audible or code signal communications between tank gauger and pumping station.
4. A fast response system for determining liquid levels, such as computers, telepulse or direct vision gauges.

Violations

Violation Date: 05/01/2018 ***Violation Source:*** CERS
Violation Program: APSA ***Violation Division:*** Santa Clara County Environmental Health
Citation: HSC 6.67 25270.4.5(a) - California Health and Safety Code, Chapter 6.67, Section(s) 25270.4.5(a)
Violation Notes:

Returned to compliance on 07/03/2018. Page 2-3 and Appendix D of plan states basic fueling procedures including to following information: fueling must be done with ignition turned off and on paved surfaces. Fueler must check volume prior to filling, not overfill tank, not keep the nozzle open using any device other than his hand, remain with the vehicle while fueling, and clean up spills as directed in this procedure. Procedures do not adequately account for the differences between tanks (such as distance from truck to liquid level sensor). Plan does not address how filling procedures are communicated to filling vendors, who are not supervised by BFI employees and who are not covered in SPCC trainings.

Violation Description:

Failure to address in the SPCC Plan discharge prevention measures, including procedures for routine handling of products such as loading/unloading and facility transfers.

Violations

Violation Date: 01/13/2015 ***Violation Source:*** CERS
Violation Program: HW ***Violation Division:*** Santa Clara County Environmental Health
Citation: HSC 6.5 Multiple Sections - California Health and Safety Code, Chapter 6.5, Section(s) Multiple Sections
Violation Notes:

Returned to compliance on 02/12/2015. THE EYE WASH STATION IN THE PUMP HOUSE HAS NOT BEEN INSPECTED.

Violation Description:

Haz Waste Generator Program - Operations/Maintenance - General

Violations

Violation Date: 05/01/2018 ***Violation Source:*** CERS
Violation Program: APSA ***Violation Division:*** Santa Clara County Environmental Health
Citation: HSC 6.67 25270.4.5(a) - California Health and Safety Code, Chapter 6.67, Section(s) 25270.4.5(a)
Violation Notes:

Returned to compliance on 07/03/2018. Facility site map does not identify the following: -locations of containers in the lot behind the parts storage area halfway between maintenance shop and back fence (185 gallon hydraulic oil tank and 55 gallon used oil drum). -locations of decommissioned tanks NOTE: Diesel tanks and tanks in lubrication station were not properly identified in plan sent via email on 3/16/18, but this issue was not observed in SPCC presented at the time of inspection.

Violation Description:

Failure to include in the SPCC Plan an adequate facility diagram, or no facility diagram included.

The facility diagram is not required on a Tier I qualified facility SPCC Plan.

Violations

Violation Date: 05/01/2018 ***Violation Source:*** CERS
Violation Program: APSA ***Violation Division:*** Santa Clara County Environmental Health
Citation: HSC 6.67 25270.4.5(a) - California Health and Safety Code, Chapter 6.67, Section(s) 25270.4.5(a)
Violation Notes:

Returned to compliance on 07/03/2018. Plan does not cite industry standard to be used and does not specify the appropriate qualifications for the personnel preforming these inspections.

Violation Description:

Failure to discuss in the SPCC Plan procedures to test or inspect each aboveground container for integrity in accordance with industry standards:

1. On a regular schedule.

2. After material repairs are made.

3. By qualified personnel.

4. The frequency and type of testing and inspections based on container size, configuration, and design.

Violations

Violation Date: 05/01/2018 ***Violation Source:*** CERS
Violation Program: APSA ***Violation Division:*** Santa Clara County Environmental Health
Citation: HSC 6.67 25270.4.5(a) - California Health and Safety Code, Chapter 6.67, Section(s) 25270.4.5(a)
Violation Notes:

Returned to compliance on 07/03/2018. Table 2-6 has a header stating, "adequate light for use" and "yes" listed for each tank in the table. However, no other security measures are described in the plan. NOTE: Observed the following security measures: Access to portable containers is possible and located a short distance from the front parking lot. Facility is not gated at night but has one security guard to patrol the facility at night. In addition, facility has cameras and appropriate security lighting to deter unauthorized access. Access ports to 1000 gallon diesel tank dispensing nozzle are locked with a padlock. NOTE: Fill port of diesel tank is not locked. If this is to be locked, address this in security measures.

Violation Description:

Failure to describe in the SPCC Plan facility security measures including:
1. How access to the oil handling, processing, and storage areas is secured and controlled.
2. How master flow and drain valves are secured.
3. How unauthorized access to starter controls on oil pumps is prevented.
4. How out-of-service and loading/unloading connections of oil pipelines is secured.
5. The appropriateness of security lighting to both prevent acts of vandalism and assist in the discovery of oil discharges.

Violations

Violation Date: 05/01/2018 ***Violation Source:*** CERS
Violation Program: HMRRP ***Violation Division:*** Santa Clara County Environmental Health
Citation: HSC 6.95 25508(a)(1) - California Health and Safety Code, Chapter 6.95, Section(s) 25508(a)(1)
Violation Notes:

Returned to compliance on 07/03/2018. -Facility site map does not include all locations of hazardous materials storage, including covered used oil area next to Allied work shop, used oil tanks by deoderizer shed, and oil tank in parking lot behind parts storage shipping containers. Site map does not include locations of emergency response equipment and utility shutoff valves. See corrective text below for a list of required elements. Revise map and resubmit via CERS. NOTE: Site maps indicate a flammables cabinet next to equipment #614 that was no observed during the inspection. This was also noted on the facility map provided in the SPCC. While making required edits to site map, facility may chose to remove this cabinet if it is no longer relevant.

Violation Description:

Failure to complete and electronically submit a site map with all required content.

Violations

Violation Date: 05/01/2018 ***Violation Source:*** CERS
Violation Program: HW ***Violation Division:*** Santa Clara County Environmental Health
Citation: HSC 6.5 25201 - California Health and Safety Code, Chapter 6.5, Section(s) 25201
Violation Notes:

Returned to compliance on 07/03/2018. Facility records show no disposal of used antifreeze for the year of 2016. Records show that facility accumulated used antifreeze for 394 days between disposals on 3/21/17 and 4/19/18.

Violation Description:

Failure to obtain a permit or grant of interim status after generator has accumulated hazardous waste on-site for longer than 90 days.

Violations

Violation Date: 01/13/2015 ***Violation Source:*** CERS
Violation Program: HMRRP ***Violation Division:*** Santa Clara County Environmental Health
Citation: HSC 6.95 25508(a)(1) - California Health and Safety Code, Chapter 6.95, Section(s) 25508(a)(1)
Violation Notes:

Returned to compliance on 02/12/2015. THE SITE MAP SHOULD HAVE AT A MINIMUM THE FOLLOWING INFORMATION: -ALL STREETS BORDERING THE FACILITY -LOCATIONS OF ALL BUILDINGS AND OTHER STRUCTURES -PARKING LOTS AND INTERNAL ROADS -OUTSIDE HAZARDOUS MATERIALS STORAGE OR USE AREAS -STORM DRAINS -PRIMARY AND ALTERNATE EVACUATION ROUTES, EMERGENCY EXITS, AND PRIMARY AND ALTERNATE STAGING AREAS. -LOCATION OF EACH HAZARDOUS MATERIAL/WASTE STORAGE, DISPENSING, USE, OR HANDLING AREA -LOCATION OF EACH MONITORING SYSTEM CONTROL PANEL (e.g ,MONITORING PANEL)

Violation Description:

Failure to complete and electronically submit a site map with all required content.

Violations

Violation Date: 05/01/2018 ***Violation Source:*** CERS
Violation Program: HMRRP ***Violation Division:*** Santa Clara County Environmental Health
Citation: HSC 6.95 25508(a)(1) - California Health and Safety Code, Chapter 6.95, Section(s) 25508(a)(1)
Violation Notes:

Returned to compliance on 07/03/2018. Facility inventory does not match amounts listed in the comments section below. Report all oils by type. See comments section for reportable inventory.

Violation Description:

Failure to complete and electronically submit hazardous material inventory information for all reportable hazardous materials on site at or above reportable quantities.

Violations

Violation Date: 05/01/2018 ***Violation Source:*** CERS
Violation Program: APSA ***Violation Division:*** Santa Clara County Environmental Health
Citation: HSC 6.67 25270.4.5(a) - California Health and Safety Code, Chapter 6.67, Section(s) 25270.4.5(a)
Violation Notes:

Returned to compliance on 07/03/2018. Section 2.4 on page 2-10 does not adequately describe the following: discharges of petroleum in paved areas outside BFI will flow to drains that lead to a sump under baled commodity storage areas along back fence line. Sump has a pump that automatically pumps water to the bioswale, and this pump is to be turned off in the event of a discharge. Plan also does not describe quarterly samples and inspections of liquids in the storm water basin that are conducted prior to manual pumping to Coyote Creek.

Violation Description:

Failure to adequately discuss in the SPCC Plan facility drainage or drainage controls such as secondary containment around containers and other structures, equipment, and procedures for the control of a discharge.

Violations

Violation Date: 01/13/2015 ***Violation Source:*** CERS
Violation Program: HMRRP ***Violation Division:*** Santa Clara County Environmental Health
Citation: HSC 6.95 25508(a)(1) - California Health and Safety Code, Chapter 6.95, Section(s) 25508(a)(1)
Violation Notes:

Returned to compliance on 02/12/2015. THE FOLLOWING CHEMICALS WERE OBSERVED ON SITE BUT NOT REPORTED ON THE MOST CURRENT CERS SUBMITTAL: -UPDATE THE ACETYLENE UNITS TO THE LARGEST CONTAINER, 124 FT3, TOTAL 248 FT3 -275 GALLON ODOR CONTROL TOTE IN THE PUMP HOUSE -55 GALLON CONTAINER OF DIESEL LOCATED IN THE PUMP HOUSE -4 X 55 GALLONS OF HYDRAULIC OIL -UPDATE THE OXYGEN UNITS TO FT3, LARGEST CONTAINER 281, TOTAL 531 FT3

Violation Description:

Failure to complete and electronically submit hazardous material inventory information for all reportable hazardous materials on site at or above reportable quantities.

Violations

Violation Date: 01/13/2015 ***Violation Source:*** CERS
Violation Program: HW ***Violation Division:*** Santa Clara County Environmental Health
Citation: 49 CFR 1 172.201(e) - U.S. Code of Federal Regulations, Title 49, Chapter 1, Section(s) 172.201(e)
Violation Notes:

Returned to compliance on 02/12/2015. THE FLORESCENT LIGHT TUBES DID NOT HAVE THE REQUIRED MARKINGS.

Violation Description:

Failure of the universal waste handler to properly package, label, mark, placard, or prepare and retain shipping papers for all universal waste being shipped to another universal waste handler, destination facility, or foreign facility.

Violations

Violation Date: 05/01/2018 ***Violation Source:*** CERS
Violation Program: HW ***Violation Division:*** Santa Clara County Environmental Health
Citation: HSC 6.5 25250.22 - California Health and Safety Code, Chapter 6.5, Section(s) 25250.22
Violation Notes:

Returned to compliance on 07/03/2018. Facility records show disposal of 5x55 gallon containers of used oil filters in 2014, and 6x55 gallon containers of used oil filters in 2015. Facility has no records denoting disposal of used oil filters from 3/16/15 to present day. Observed 1x55 gallon drum of used oil filters (approximately half full) with no start date on-site at the time of inspection. BFI must manage drained used oil filters under their own EPA ID number and may accumulate filters on-site for up to one year.

Violation Description:

Failure to properly manage used oil and/or fuel filters in accordance with the requirements.

Violations

Violation Date: 01/13/2015 ***Violation Source:*** CERS
Violation Program: HW ***Violation Division:*** Santa Clara County Environmental Health
Citation: HSC 6.5 Multiple Sections - California Health and Safety Code, Chapter 6.5, Section(s) Multiple Sections
Violation Notes:

Returned to compliance on 02/12/2015. OBSERVED A COUPLE OF TOTES ADJACENT TO THE BAILED CARDBOARD AT THE BACK OF THE FACILITY WITH A LABEL MARKED AS SCRAP METAL FOR PROPANE TANKS. A PINT OF PAINT THINNER WAS REMOVED FROM THESE TOTES THAT WAS FULL OF PRODUCT.

Violation Description:

Haz Waste Generator Program - Abandonment/Illegal Disposal/Unauthorized Treatment - General

Violations

Violation Date: 05/01/2018 ***Violation Source:*** CERS
Violation Program: HMRRP ***Violation Division:*** Santa Clara County Environmental Health
Citation: HSC 6.95 25505(a)(4) - California Health and Safety Code, Chapter 6.95, Section(s) 25505(a)(4)
Violation Notes:

Returned to compliance on 07/03/2018. Employee training records prior to 2017 were not made available at the time of inspection. 2017-2018 training records do not demonstrate that all new employees are trained in emergency response. Mr. Achaya was not sure of the level of detail provided to employees during on-boarding training and did not know where initial training is recorded for new hires. Within 30 days, provide training documents that demonstrate training for all employees working on-site and forward documents to HMCD office for review. Respond with information about how on-boarding training will be managed and recorded for new hires in the future.

Violation Description:

Failure to provide initial and annual training to all employees in safety procedures in the event of a release or threatened release of a hazardous material or failure to document and maintain training records for a minimum of three years.

Violations

Violation Date: 01/13/2015 ***Violation Source:*** CERS
Violation Program: HMRRP ***Violation Division:*** Santa Clara County Environmental Health
Citation: HSC 6.95 25508(a)(1) - California Health and Safety Code, Chapter 6.95, Section(s) 25508(a)(1)
Violation Notes:

Returned to compliance on 02/12/2015. FACILITY FAILED TO TRAIN EMPLOYEES IN THE EVENT OF A RELEASE OR THREATENED RELEASE OF A HAZARDOUS MATERIAL, INCLUDING, BUT NOT LIMITED TO, FAMILIARITY WITH THE FACILITY'S EMERGENCY RESPONSE PLANS AND PROCEDURES. THE TRAINING PROGRAM MAY TAKE INTO CONSIDERATION THE POSITION OF EACH EMPLOYEE. IT MUST INCLUDE: - IMMEDIATE NOTIFICATION TO HMCD AND TO APPROPRIATE LOCAL EMERGENCY RESCUE PERSONNEL AND THE OFFICE OF EMERGENCY SERVICES. - PROCEDURES FOR THE MITIGATION OF A RELEASE OR THREATENED RELEASE TO MINIMIZE POTENTIAL HARM OR DAMAGE TO PERSONS, PROPERTY OR THE ENVIRONMENT -THE FACILITY'S EVACUATION PLANS AND PROCEDURES.

Violation Description:

Failure to establish and electronically submit an adequate training program in safety procedures in the event of a release or threatened release of a hazardous material.

Violations

Violation Date: 05/01/2018 ***Violation Source:*** CERS
Violation Program: HW ***Violation Division:*** Santa Clara County Environmental Health
Citation: HSC 6.5 25250.22 - California Health and Safety Code, Chapter 6.5, Section(s) 25250.22
Violation Notes:

Returned to compliance on 07/03/2018. Observed 1x55 gallon drum of used oil filters with no accumulation start date.

Violation Description:

Failure to properly manage used oil and/or fuel filters in accordance with the requirements.

Violations

Violation Date: 05/01/2018 ***Violation Source:*** CERS
Violation Program: HW ***Violation Division:*** Santa Clara County Environmental Health
Citation: 40 CFR 1 265.173 - U.S. Code of Federal Regulations, Title 40, Chapter 1, Section(s) 265.173
Violation Notes:

Returned to compliance on 07/03/2018. Observed 1x55 gallon metal drum with no bung cap inside a yellow overpack drum, stored outside by the parts storage containers. Lead Maintenance employee for BFI stated that drum used to contain used oil. Observed overpack drum half full of oily water and some oily water still inside 55 gallon drum. All containers of hazardous waste must be kept closed. NOTE: Highly recommend keeping overpack drums and hazardous waste containers protected from rainfall. If container is emptied, it must be marked with the date that it was emptied and managed within one year.

Violation Description:

Failure to meet the following container management requirements:
(a) A container holding hazardous waste must always be closed during storage, except when it is necessary to add or remove waste.
(b) A container holding hazardous waste must not be opened, handled, or stored in a manner which may rupture the container or cause it to leak.

Violations

Violation Date: 05/01/2018 ***Violation Source:*** CERS
Violation Program: APSA ***Violation Division:*** Santa Clara County Environmental Health
Citation: HSC 6.67 25270.4.5(a) - California Health and Safety Code, Chapter 6.67, Section(s) 25270.4.5(a)
Violation Notes:

Returned to compliance on 07/03/2018. Facility could not demonstrate that employees are trained annually as required. Only training logs from 9/29/17 and 8/28/17 trainings were available. Training logs for new employee training (present in revised version of SPCC presented at the time of inspection-found in appendix D of plan) were not observed while on-site.

Violation Description:

Failure to conduct spill prevention briefing for oil-handling personnel at least once a year to assure adequate understanding of the SPCC Plan.

Violations

Violation Date: 05/01/2018 ***Violation Source:*** CERS
Violation Program: APSA ***Violation Division:*** Santa Clara County Environmental Health
Citation: HSC 6.67 25270.4.5(a) - California Health and Safety Code, Chapter 6.67, Section(s) 25270.4.5(a)
Violation Notes:

Returned to compliance on 07/03/2018. Reporting form in Appendix D does not require employees to identify the source of discharge (though this information is listed in data collection elements on page 2-12). Part 112.7 (a)(4) requires that a "description of all affected media" be reported. Form in Appendix D and data collection list on page 2-12 do not explicitly instruct employees to describe this information.

Violation Description:

Failure to include in the SPCC Plan:

1. A contact list and phone numbers for the facility response coordinator, National Response Center, cleanup contractors with an agreement for response, and all Federal, State, and local agencies who must be contacted in case of a discharge

2. Information and procedures that would enable a person reporting an oil discharge to relate all information as described in 40 CFR 112.7(a)(4), unless facility submitted a Facility Response Plan.

Violations

Violation Date: 05/01/2018 **Violation Source:** CERS
Violation Program: HW **Violation Division:** Santa Clara County Environmental Health
Citation: 40 CFR 1 265.31 - U.S. Code of Federal Regulations, Title 40, Chapter 1, Section(s) 265.31
Violation Notes:

Returned to compliance on 07/03/2018. Observed tractor maintenance conducted outside with used oil being released to the ground. Staining in this area indicates that these releases have occurred on other occasions. Maintain the facility in a way that minimizes releases to the environment.

Violation Description:

Failure to maintain and operate the facility to minimize the possibility of a fire, explosion, or any unplanned sudden or non-sudden release of hazardous waste or hazardous waste constituents to air, soil, or surface water which could threaten human health or the environment.

Violations

Violation Date: 01/13/2015 **Violation Source:** CERS
Violation Program: HMRRP **Violation Division:** Santa Clara County Environmental Health
Citation: 19 CCR 6.95 25508(a)(1) - California Code of Regulations, Title 19, Chapter 6.95, Section(s) 25508(a)(1)
Violation Notes:

Returned to compliance on 02/12/2015. UPDATE THE BUSINESS OWNER SUBMITTED ON CERS WITH THE NAME OF SIGNER, SIGNER TITLE AND DOCUMENT PREPARER.

Violation Description:

Failure to complete and electronically submit the Business Activities Page and/or Business Owner Operator Identification Page.

Enforcements

Enf Action Date: 01/13/2015 **Enf Action Program:** HMRRP
Enf Action Type: Notice of Violation (Unified Program) **Enf Action Source:** CERS
Enf Action Division: Santa Clara County Environmental Health
Enf Action Description: Notice of Violation Issued by the Inspector at the Time of Inspection
Enf Action Notes:

Enf Action Date: 01/13/2015 **Enf Action Program:** APSA
Enf Action Type: Notice of Violation (Unified Program) **Enf Action Source:** CERS
Enf Action Division: Santa Clara County Environmental Health
Enf Action Description: Notice of Violation Issued by the Inspector at the Time of Inspection
Enf Action Notes:

Enf Action Date: 01/13/2015 **Enf Action Program:** HW
Enf Action Type: Notice of Violation (Unified Program) **Enf Action Source:** CERS
Enf Action Division: Santa Clara County Environmental Health
Enf Action Description: Notice of Violation Issued by the Inspector at the Time of Inspection
Enf Action Notes:

Evaluations

Eval Date: 01/13/2015
Violations Found: Yes
Eval General Type: Compliance Evaluation Inspection
Eval Type: Routine done by local agency
Eval Division: Santa Clara County Environmental Health
Eval Program: HW
Eval Source: CERS
Eval Notes:

THE INSPECTION COMMENCED ON JANUARY 7, 2015 AND CONCLUDED TODAY.; Note: data in [EVAL Notes] field for some records is truncated from the source.

Eval Date: 05/01/2018
Violations Found: Yes
Eval General Type: Compliance Evaluation Inspection
Eval Type: Routine done by local agency
Eval Division: Santa Clara County Environmental Health
Eval Program: HMRRP
Eval Source: CERS
Eval Notes:

Facility last submitted their Hazardous Materials Business Plan using CERS ID 10092946 on 4/9/2018. Property owner and business owner are the same entity. NISL, BFI, and Allied maintain separate HMBP's but are located at the same mailing address. (NISL is responsible for the 500 gallon diesel tank located inside the pump house outside BFI). Observed the following reportable quantities of hazardous materials at the time of inspection: 420 gallons of 15w40 new oil 390 gallons of AW86 new oil 55 gallons of AW46 new oil 280 gallons of new gear oil 185 gallons of hydraulic oil 375 gallons of gear oil in dry and wet reducers 275 gallons of used oil 1015 gallons of diesel fuel 150 gallons of used coolant 320 gallons of new coolant 636 cf of acetylene gas 1000 cf of oxygen gas 48 gallons of liquid propane gas 280 gallons of concentrated deodorizer solution (marked as combustible liquid) Observed the following hazardous chemicals below reporting [Truncated]; Note: data in [EVAL Notes] field for some records is truncated from the source.

Eval Date: 05/01/2018
Violations Found: Yes
Eval General Type: Compliance Evaluation Inspection
Eval Type: Routine done by local agency
Eval Division: Santa Clara County Environmental Health
Eval Program: HW
Eval Source: CERS
Eval Notes:

Inspection commenced on 4/25/2018 with Joanne Tracey, Hazardous Materials Specialist II. Facility walk-through was conducted with Achaya Kelepanda, Environmental Manager, and Anthony Luong, Environmental Specialist. Inspection concluded on 5/1/2018 with a brief walk-through of the MRF with Ronaald Chandra, Maintenance Manager, and review of the report with Mr. Kelepanda. Facility layout and organization: Recyclery (BFI) and hauling company (Allied Waste) are located in adjacent buildings and share common space but maintain separate permits. Truck maintenance for BFI trucks is done in the Allied garage by BFI employees, but waste and BFI materials are stored separately. Newby Island Landfill (NISL) is located at the same mailing address, but most materials are located on the landfill side of the property. NISL does maintain control of some containers present on the BFI side, but NISL maintains their own permits and EPA ID number. Suspected hazardous waste that is [Truncated]; Note: data in [EVAL Notes] field for some records is truncated from the source.

Eval Date: 01/13/2015
Violations Found: Yes
Eval General Type: Compliance Evaluation Inspection
Eval Type: Routine done by local agency
Eval Division: Santa Clara County Environmental Health
Eval Program: APSA
Eval Source: CERS
Eval Notes:

AT THIS TIME THE FACILITY IS STORING LESS THAN 1,320 GALLONS OF PETROLEM MATERIAL ON SITE. INFORM THIS OFFICE WHEN YOU RESUME STORAGE OF FUEL IN THE 1000 GALLON TANK ADJACENT TO THE PUMP HOUSE.; Note: data in [EVAL Notes] field for some records is truncated from the source.

Eval Date: 01/13/2015
Violations Found: Yes
Eval General Type: Compliance Evaluation Inspection
Eval Type: Routine done by local agency
Eval Division: Santa Clara County Environmental Health
Eval Program: HMRRP
Eval Source: CERS
Eval Notes:

Eval Date: 05/01/2018
Violations Found: Yes
Eval General Type: Compliance Evaluation Inspection
Eval Type: Routine done by local agency
Eval Division: Santa Clara County Environmental Health
Eval Program: APSA
Eval Source: CERS
Eval Notes:

Recyclery (BFI) and hauling company (Allied Waste) are located in adjacent buildings and share common space. Truck maintenance is for BFI trucks is done in the Allied garage by BFI employees, but waste and BFI materials are stored separately. Newby Island Landfill (NISL) is located at the same mailing address, but most materials are located on the landfill side of the property. NISL does maintain control of some containers present on the BFI side, including all containers located in the pump house. All facilities maintain separate permits but have one SPCC plan. Inspection covered only SPCC plan portions and areas relevant to BFI. Walk-through included inspection of covered outdoor used oil storage area (next to BFI parking lot), parts storage room, outdoor baling storage areas, washout area, deodorizer shed, outdoor area outside of the pump house (knows as the lubrication station), general MRF floor, and locations of two oil reservoirs (known as the dry and wet [Truncated]; Note: data in [EVAL Notes] field for some records is truncated from the source.

Affiliations

Affil Type Desc: Facility Mailing Address
Entity Name: Mailing Address
Entity Title:
Address: 1601 DIXON LANDING RD
City: MILPITAS
State: CA
Country:
Zip Code: 95035
Phone:

Affil Type Desc: Legal Owner
Entity Name: BFI Newby Island Recyclery
Entity Title:
Address: 1601 Dixon Landing Road
City: San Jose
State: CA
Country: United States
Zip Code: 95035
Phone: (408) 586-2312

Affil Type Desc: CUPA District
Entity Name: Santa Clara County Environmental Health
Entity Title:
Address: 1555 Berger Drive, Suite 300
City: San Jose
State: CA
Country:
Zip Code: 95112-2716
Phone: (408) 918-3400

Affil Type Desc: Document Preparer
Entity Name: Doug Brewer, PE SWT Engineering
Entity Title:
Address:
City:
State:
Country:
Zip Code:
Phone:

Affil Type Desc: Environmental Contact
Entity Name: Rachelle Huber
Entity Title:
Address: 1601 Dixon Landing Road
City: Milpitas
State: CA
Country:
Zip Code: 95035
Phone:

Affil Type Desc: Identification Signer
Entity Name: Rachelle Huber
Entity Title: Environmental Manager
Address:
City:

Map Key	Number of Records	Direction	Distance (mi/ft)	Elev/Diff (ft)	Site	DB

State:
Country:
Zip Code:
Phone:

Affil Type Desc: Parent Corporation
Entity Name: BFI THE RECYCLERY
Entity Title:
Address:
City:
State:
Country:
Zip Code:
Phone:

Affil Type Desc: Operator
Entity Name: BFI Newby Island Recyclery
Entity Title:
Address:
City:
State:
Country:
Zip Code:
Phone: (408) 813-0510

158	17 of 41	E	0.17 / 894.26	43.85 / 38	**Newby Island Sanitary Landfill** **1601 DIXON LANDING RD** **MILPITAS CA 95035**	CERS TANK

Site ID: 398237
Latitude: 37.338475
Longitude: -121.885790

Regulated Programs

EI ID: 10093162
EI Description: Chemical Storage Facilities

EI ID: 10093162
EI Description: Hazardous Waste Generator

EI ID: 10093162
EI Description: Aboveground Petroleum Storage

Violations

Violation Date: 12/10/2014
Violation Source: CERS
Violation Program: HW
Violation Division: Santa Clara County Environmental Health
Citation: 22 CCR 12 66262.34(f) - California Code of Regulations, Title 22, Chapter 12, Section(s) 66262.34(f)
Violation Notes:

Returned to compliance on 01/14/2015. OBSERVED THE FOLLOWING CONTAINERS MISSING SOME TO ALL OF THE MARKING REQUIREMENTS: 5127 SHOP -55 GALLON AND 15 GALLON CONTAINER OF USED OIL NOT MARKED, USED TO COLLECT THE DRAINED USED OIL FROM THE FILTERS. 4278 A -55 GALLON AND 15 GALLON CONTAINERS OF USED OIL NOT MAKED, USED TO COLLECT THE DRAINED USED OIL FROM THE FILTERS.

Violation Description:

Failure to properly label hazardous waste accumulation containers with the following requirements: "Hazardous Waste", name and address of the generator, physical and chemical characteristics of the Hazardous Waste, and starting accumulation date.

Violations

Violation Date: 12/10/2014
Violation Source: CERS

Violation Program: HMRRP ***Violation Division:*** Santa Clara County Environmental Health
Citation: HSC 6.95 25508(a)(1) - California Health and Safety Code, Chapter 6.95, Section(s) 25508(a)(1)
Violation Notes:

Returned to compliance on 01/14/2015. UPDATE THE EXISTING INVENTORY TO MATCH THE AMOUNT STORED ON SITE. INCLUDE THE USED OIL AND USED ANTIFREEZE.

Violation Description:

Failure to complete and electronically submit hazardous material inventory information for all reportable hazardous materials on site at or above reportable quantities.

Violations

Violation Date: 12/10/2014 ***Violation Source:*** CERS
Violation Program: HMRRP ***Violation Division:*** Santa Clara County Environmental Health
Citation: HSC 6.95 25508(a)(1) - California Health and Safety Code, Chapter 6.95, Section(s) 25508(a)(1)
Violation Notes:

Returned to compliance on 01/14/2015. THE MAP SHOULD INCLUDE AT A MINIMUM: -ALL STREETS BORDERING THE FACILITY -LOCATION OF ALL BUILDINGS AND OTHER STRUCTURES-IDENTIFY THE TWO SHOPS(4278A AND 5127) AND THEIR CHEMICAL STORAGE -LOCATION OF EACH UTILITY EMERGENCY SHUT-OFF POINT -STORM DRAINS -PRIMARY AND ALTERNATE EVACUATION ROUTES, EMERGENCY EXITS, AND PRIMARY AND ALTERNATE STAGING AREAS

Violation Description:

Failure to complete and electronically submit a site map with all required content.

Violations

Violation Date: 05/24/2019 ***Violation Source:*** CERS
Violation Program: APSA ***Violation Division:*** Santa Clara County Environmental Health
Citation: HSC 6.67 25270.4.5(a) - California Health and Safety Code, Chapter 6.67, Section(s) 25270.4.5(a)
Violation Notes:

Returned to compliance on 12/23/2021. The following tanks and containers do not have secondary containment: transmission oil, 2 x 360-gallon tanks hydraulic oil, 360-gallon tank motor oil, 360-gallon tank gear oil, 120-gallon mobile container

Violation Description:

Failure to provide appropriate secondary containment and/or diversionary structures or equipment for the following: bulk storage containers, mobile or portable containers, oil-filled equipment, piping and related appurtenances, mobile refuelers or non-transportation-related tank cars, and transfer areas, equipment and activities and ensure that the entire containment system, including walls and floor, are capable of containing oil and constructed so that any discharge will not escape the containment system before cleanup occurs.

Violations

Violation Date: 12/10/2014 ***Violation Source:*** CERS
Violation Program: HW ***Violation Division:*** Santa Clara County Environmental Health
Citation: 22 CCR 15 66265.195(a) - California Code of Regulations, Title 22, Chapter 15, Section(s) 66265.195(a)
Violation Notes:

Returned to compliance on 01/14/2015. DAILY TANK INSPECTIONS FOR THE USED OIL ARE NOT BEING CONDUCTED.

Violation Description:

Failure of the owner or operator to conduct inspections and maintain inspection records at the facility of the following tank equipment:
1) Overfill/spill control equipment (e.g., waste-feed cutoff systems, bypass systems, and drainage systems) to ensure that it is in good working order;
2) The aboveground portions of the tank system, if any, to detect corrosion or releases of waste;
3) Data gathered from monitoring equipment and leak-detection equipment, (e.g., pressure and temperature gauges, monitoring wells) to ensure that the tank system is being operated according to its design;
4) The construction materials and the area immediately surrounding the externally accessible portion of the tank system including secondary containment structures (e.g., dikes) to detect erosion or signs of releases of hazardous waste (e.g., wet spots, dead vegetation); and
5) For uncovered tanks, the level of waste in the tank, to ensure compliance with section 66265.194(b)(3).

Violations

Violation Date: 12/10/2014 ***Violation Source:*** CERS
Violation Program: HW ***Violation Division:*** Santa Clara County Environmental Health
Citation: 22 CCR 15 66265.16 - California Code of Regulations, Title 22, Chapter 15, Section(s) 66265.16
Violation Notes:

Returned to compliance on 01/14/2015. TRAINING HAS NOT BEEN CONDUCTED. A TRAINING FLIER WAS LEFT AT THE FACILITY.

Violation Description:

Failure to provide employees within the first six months after the date of their employment, or assignment to the facility, or to work unsupervised, or to a new position at a facility with hazardous waste training to ensure employees are competent in the following areas: hazardous waste management procedures (including contingency plan implementation) relevant to the positions in which they are employed, emergency response and emergency equipment, and procedures for using, inspecting, repairing, and replacing facility emergency and monitoring equipment. In addition, the owner/operator shall ensure facility personnel take part in an annual review of the initial training and training records training records on current personnel shall be kept until closure of the facility. Training records on former employees shall be kept for at least three years from the date the employee last worked at the facility. The records shall include the following: the job title for each position at the facility related to hazardous waste management, and the name of the employee filling each job; a written job description for each position, duties of facility personnel assigned to each position, and a written description of the type and amount of both introductory and continuing training that will be given to each person filling a position.

Violations

Violation Date: 04/14/2016 ***Violation Source:*** CERS
Violation Program: APSA ***Violation Division:*** Santa Clara County Environmental Health
Citation: HSC 6.67 25270.4.5(a) - California Health and Safety Code, Chapter 6.67, Section(s) 25270.4.5(a)
Violation Notes:

Returned to compliance on 07/27/2016. Attestations by professional engineer did not include statement that the PE or agent has visited the site, statement that procedures for required inspections and testing have been established or statement that the plan is adequate for the facility.

Violation Description:

Failure to have a professional engineer certify and review the SPCC Plan.

Violations

Violation Date: 05/24/2019 ***Violation Source:*** CERS
Violation Program: APSA ***Violation Division:*** Santa Clara County Environmental Health
Citation: HSC 6.67 25270.4.5(a) - California Health and Safety Code, Chapter 6.67, Section(s) 25270.4.5(a)
Violation Notes:

Returned to compliance on 12/23/2021. Facility does not conduct inspections of aboveground piping per an industry standard as required per 40 CFR 112.8(c)(6).

Violation Description:

Failure to regularly inspect aboveground valves, piping, and appurtenances.

Violations

Violation Date: 05/24/2019 ***Violation Source:*** CERS
Violation Program: HW ***Violation Division:*** Santa Clara County Environmental Health
Citation: 22 CCR 23 66273.31(a) - California Code of Regulations, Title 22, Chapter 23, Section(s) 66273.31(a)
Violation Notes:

Returned to compliance on 12/23/2021. Observed two aerosol cans of degreaser in a regular trash bin in the maintenance shop. The aerosol cans were removed from the trash and found to have sprayable amounts of product in them.

Violation Description:

Failure of the universal waste handler to prevent improper disposal of universal waste, or to transfer universal waste to the appropriate destination

facility.

Violations

Violation Date: 12/10/2014 ***Violation Source:*** CERS
Violation Program: HW ***Violation Division:*** Santa Clara County Environmental Health
Citation: HSC 6.5 Multiple - California Health and Safety Code, Chapter 6.5, Section(s) Multiple
Violation Notes:

Returned to compliance on 01/14/2015. CURRENTLY DRAINED USED OIL AND FUEL FILTERS RECORDS ARE NOT BEING RETAINED FOR THE PAST 3 YEARS.

Violation Description:

Haz Waste Generator Program - Administration/Documentation - General

Violations

Violation Date: 05/24/2019 ***Violation Source:*** CERS
Violation Program: HW ***Violation Division:*** Santa Clara County Environmental Health
Citation: 22 CCR 12 66262.40(a) - California Code of Regulations, Title 22, Chapter 12, Section(s) 66262.40(a)
Violation Notes:

Returned to compliance on 12/23/2021. Used paper filter waste is routinely generated however facility did not have records for any pickups.

Violation Description:

Failure to keep a copy of each properly signed manifest for at least three years from the date the waste was accepted by the initial transporter. The manifest signed at the time the waste was accepted for transport shall be kept until receiving a signed copy from the designated facility which received the waste.

Violations

Violation Date: 12/10/2014 ***Violation Source:*** CERS
Violation Program: HW ***Violation Division:*** Santa Clara County Environmental Health
Citation: 22 CCR 12 66262.34(a) - California Code of Regulations, Title 22, Chapter 12, Section(s) 66262.34(a)
Violation Notes:

Returned to compliance on 01/14/2015. OBSERVED A TORRENT 400 PARTS WASHER THAT WAS LOCKED OUT TO NOT BE USED BUT THE SOLUTION WAS NOT REMOVED FROM THE MACHINE.

Violation Description:

Failure to obtain a permit or grant of interim status to accumulate hazardous waste longer than 90 days.

Violations

Violation Date: 05/24/2019 ***Violation Source:*** CERS
Violation Program: HW ***Violation Division:*** Santa Clara County Environmental Health
Citation: 22 CCR 15 66265.16 - California Code of Regulations, Title 22, Chapter 15, Section(s) 66265.16
Violation Notes:

Returned to compliance on 12/23/2021. Facility does not have training records for each person that has hazardous waste management responsibility. A blank training record that can be used was shown on the Unidocs website during this inspection.

Violation Description:

Failure to provide employees with hazardous waste training program of class room instructions or on-the-job training within the first six months after the date of their employment or assignment to a facility, or to a new position at a facility and annually thereafter. Training records on current personnel shall be kept until closure of the facility and for former employees the record shall be kept for at least three years from the date the employee last worked at the facility. The records shall include the following: the job title for each position at the facility related to hazardous waste management, and the name of the employee filling each job; a written job description for each position, duties of facility personnel assigned to each position, and a written description of

the type and amount of both introductory and continuing training that will be given to each person filling a position.

Violations

Violation Date: 05/24/2019 ***Violation Source:*** CERS
Violation Program: APSA ***Violation Division:*** Santa Clara County Environmental Health
Citation: HSC 6.67 25270.4.5(a) - California Health and Safety Code, Chapter 6.67, Section(s) 25270.4.5(a)
Violation Notes:

Returned to compliance on 12/23/2021. Facility has not conducted integrity testing on the petroleum tanks and containers per an industry standard as required per 40 CFR 112.8(c)(6). Section 4.7 of the SPCC Plan specifies integrity testing should be conducted per STI SP001 industry standard.

Violation Description:

"Failure to test or inspect each aboveground container for integrity based on industry standards as discussed in the SPCC Plan:
1. On a regular schedule.
2. After making material repairs.
3. Use non-destructive testing.
4. Inspect each container's supports, foundations, and outside for signs of deterioration, discharges, or accumulation of oil inside diked areas."

Violations

Violation Date: 12/10/2014 ***Violation Source:*** CERS
Violation Program: HW ***Violation Division:*** Santa Clara County Environmental Health
Citation: HSC 6.5 Multiple Sections - California Health and Safety Code, Chapter 6.5, Section(s) Multiple Sections
Violation Notes:

Returned to compliance on 01/14/2015. OBSERVED A 55 GALLON CONTAINER IN THE 4278 A SHOP THAT HAD HOLES DRILLED ON THE TOP COMPROMISING THE CONTAINER.

Violation Description:

Haz Waste Generator Program - Operations/Maintenance - General

Violations

Violation Date: 05/24/2019 ***Violation Source:*** CERS
Violation Program: APSA ***Violation Division:*** Santa Clara County Environmental Health
Citation: HSC 6.67 25270.4.5(a) - California Health and Safety Code, Chapter 6.67, Section(s) 25270.4.5(a)
Violation Notes:

Returned to compliance on 12/23/2021. The SPCC Plan does not adequately describe the overfill prevention methods for each tank and container. Section 3.2, #14 of the SPCC Plan describes the overfill prevention method as "high liquid level alarms with an audible or visual signal at a constantly attended operation or surveillance station" however the operations manager, Tony Boccaleoni, said the facility uses a fast response system where the tank levels are gauged and an employee is always present to observe filling. Within 30 days, provide information on the actual overfill prevention method used for each tank and container and arrange to update the SPCC Plan accordingly.

Violation Description:

Failure to adequately describe in the SPCC Plan, overfill prevention methods, including a description of the devices or systems in place for each container to prevent overfills.

Violations

Violation Date: 04/14/2016 ***Violation Source:*** CERS
Violation Program: APSA ***Violation Division:*** Santa Clara County Environmental Health
Citation: HSC 6.67 25270.4.5(a) - California Health and Safety Code, Chapter 6.67, Section(s) 25270.4.5(a)
Violation Notes:

Returned to compliance on 05/06/2016. SPCC Plan contact list does not include County of Santa Clara Department of Environmental Health - 408-918-3400 or Office of Emergency Services (OES).

Violation Description:

Failure to adequately discuss procedures for reporting a discharge, or no information and procedures for reporting a discharge are included within the SPCC plan.

Violations

Violation Date: 12/10/2014 ***Violation Source:*** CERS
Violation Program: HW ***Violation Division:*** Santa Clara County Environmental Health
Citation: 22 CCR 15 66265.192(k) - California Code of Regulations, Title 22, Chapter 15, Section(s) 66265.192(k)
Violation Notes:

Returned to compliance on 01/14/2015. THE USED OIL TANK SYSTEM HAS NOT HAD A TANK ASSESSMENT.

Violation Description:

Failure of the new hazardous waste tank assessment to include all of the following information:
1) Tank configuration (i.e., horizontal, vertical), material of construction, and gross capacity (in gallons);
2) Design standard(s), if available, according to which the tank and ancillary equipment were or will be constructed and all of the following information:
A) Material of construction; B) material thickness and the method used to determine the thickness; C) description of tank system piping (material, diameter); D) description of any internal and external pumps; and E) sketch or drawing of tank including dimensions.
3) Documented age of the tank system (if tank was previously used), if available, (otherwise, an estimate of the age);
4) Description and evaluation of any leak detection equipment;
5) Description and evaluation of any corrosion protection equipment, devices, or material;
6) Description and evaluation of any spill prevention or overfill equipment;
7) Description and evaluation of secondary containment for the tank system (secondary containment must meet minimum standards as specified in subsections (j)(1) through (j)(3) of this section) including applicable secondary containment for ancillary equipment as required in subsection 66265.193 (f);
8) Hazardous characteristics of the waste(s) that have been or will be handled;
9) Prior to placing a new tank system or component in use, an independent, qualified installation inspector or an independent, qualified, professional engineer, registered in California, either of whom is trained and experienced in the proper installation of tank systems, shall inspect the system or component for the presence of any of the following items and document in writing the results of the inspection:
A) Weld cracks or breaks; B) scrapes of protective coatings; C) corrosion; D) any structural damage or inadequate construction or installation such as cracks, punctures, damaged fittings. All discrepancies shall be documented in the assessment and remedied before the tank system is placed in use.
10) All new tanks and ancillary equipment shall be tested for tightness prior to being placed in use. The results of the test(s) shall be documented in this assessment. Tank system integrity or leak test requirements must be in compliance with all local requirements. Prior to conducting a tank system integrity test or leak test, contact local agency staff for local requirements.
11) Estimated remaining service life of the tank system based on findings of subsections 1) through 10).

Violations

Violation Date: 04/14/2016 ***Violation Source:*** CERS
Violation Program: APSA ***Violation Division:*** Santa Clara County Environmental Health
Citation: HSC 6.67 25270.4.5(a) - California Health and Safety Code, Chapter 6.67, Section(s) 25270.4.5(a)
Violation Notes:

Returned to compliance on 07/27/2016. SPCC Plan does not include a statement of approval by management.

Violation Description:

1. Failure to prepare a SPCC plan that follows a sequence of rule and/or cross-reference.
2. Failure of the owner or operator of a facility subject to this part to prepare a SPCC plan in accordance with good engineering practices.
3. Failure to have the full approval of management at a level of authority to commit the necessary resources to fully implement the SPCC plan.
4. Failure to prepare the Plan in writing. AND
5. Failure to prepare a SPCC plan that addresses additional procedures/methods/equipment not yet fully operational.

Violations

Violation Date: 12/10/2014 ***Violation Source:*** CERS
Violation Program: HW ***Violation Division:*** Santa Clara County Environmental Health
Citation: 22 CCR 12 66262.23(a)(4) - California Code of Regulations, Title 22, Chapter 12, Section(s) 66262.23(a)(4)
Violation Notes:

Returned to compliance on 01/14/2015. CURRENTLY HAZARDOUS WASTE MANIFEST COPIES ARE NOT BEING SUBMITTED TO DTSC WITHIN

30 DAYS FROM THE DATE OF SHIPMENT.

Violation Description:

Failure to send hazardous waste manifest copies to DTSC.

Violations

Violation Date: 05/24/2019 ***Violation Source:*** CERS
Violation Program: APSA ***Violation Division:*** Santa Clara County Environmental Health
Citation: HSC 6.67 25270.4.5(a) - California Health and Safety Code, Chapter 6.67, Section(s) 25270.4.5(a)
Violation Notes:

Returned to compliance on 12/23/2021. Facility conducts daily inspections of petroleum tanks and containers however the inspections do not cover the elements of STI SP001 industry standard as specified in Section 4.1.1 of the SPCC Plan. Appendix C of the SPCC Plan includes an inspection checklist form for use.

Violation Description:

Failure to comply with one or more of the following requirements:
1. Have record of inspections and integrity tests signed by the appropriate supervisor or inspector.
2. Keep written procedures and records of inspections and integrity tests for at least three years.
3. Keep comparison records.

Violations

Violation Date: 05/24/2019 ***Violation Source:*** CERS
Violation Program: HW ***Violation Division:*** Santa Clara County Environmental Health
Citation: HSC 6.5 25160.2 - California Health and Safety Code, Chapter 6.5, Section(s) 25160.2
Violation Notes:

Returned to compliance on 12/23/2021. Used coolant waste and oil contaminated absorbent/solids waste are routinely generated however facility did not have records for any pickups.

Violation Description:

Failure of a generator of hazardous waste that meets the conditions to be transported on a consolidated manifest to comply with one or more of the required consolidated manifesting procedures and retain copies of receipts for three years.

Violations

Violation Date: 12/10/2014 ***Violation Source:*** CERS
Violation Program: HW ***Violation Division:*** Santa Clara County Environmental Health
Citation: 22 CCR 16 66266.130 - California Code of Regulations, Title 22, Chapter 16, Section(s) 66266.130
Violation Notes:

Returned to compliance on 01/14/2015. OBSERVED 4 X 55 GALLON CONTAINERS OF DRAINED USED OIL/FUEL FILTERS THAT WERE MISSING SOME TO ALL OF THE MARKINGS.

Violation Description:

Failure to properly handle, manage, label, and recycle used oil and fuel filters.

Violations

Violation Date: 12/10/2014 ***Violation Source:*** CERS
Violation Program: HW ***Violation Division:*** Santa Clara County Environmental Health
Citation: HSC 6.5 Multiple Sections - California Health and Safety Code, Chapter 6.5, Section(s) Multiple Sections
Violation Notes:

Returned to compliance on 01/14/2015. 5127 SHOP -OBSERVED 2X55 GALLON EMPTY CONTAINERS THAT PREVIOUSLY HELD A HAZARDOUS MATERIALS MISSING THE DATE WHEN THEN BECAME EMPTY.

Violation Description:

Haz Waste Generator Program - Operations/Maintenance - General

Violations

Violation Date: 12/10/2014 ***Violation Source:*** CERS
Violation Program: HW ***Violation Division:*** Santa Clara County Environmental Health
Citation: 22 CCR 23 66273.34 - California Code of Regulations, Title 22, Chapter 23, Section(s) 66273.34
Violation Notes:

Returned to compliance on 01/14/2015. OBSERVED SOME SPENT FLUORESCENT TUBES ADJACENT TO THE WOMENS BATHROOM IN THE PORTABLE TRAILER OFFICE.

Violation Description:

Failure to properly label the following categories of universal waste as:
1) Each batteries or the container in which the batteries are contained as "Universal Waste-Battery(ies)".
2) Each mercury-containing equipment or the container in which the mercury-containing equipment is contained as "Universal Waste -Mercury-Containing Equipment".
3) Each Florescent lamp or the container or package in which the lamps are contained as "Universal Waste-Lamp(s)".
4) Each electronic devices or the container or pallet in or on which the electronic devices are contained as "Universal Waste-Electronic Device(s)".
5) Each CRTs or the container or pallet in or on which the CRTs are contained as "Universal Waste-CRT(s)".
6) A container of CRT glass shall be labeled or marked clearly with the following phrase: "Universal Waste-CRT glass".
7) In lieu of labeling individual electronic devices, CRTs, and/or containers of CRT glass pursuant to subsections d) through f) of this section, a universal waste handler may combine, package, and accumulate those universal wastes in appropriate containers or within a designated area demarcated by boundaries that are clearly labeled with the applicable portion(s) of the following phrase: "Universal Waste-Electronic Device(s)/Universal Waste - CRT (s)/Universal Waste-CRT Glass".

Violations

Violation Date: 05/24/2019 ***Violation Source:*** CERS
Violation Program: HW ***Violation Division:*** Santa Clara County Environmental Health
Citation: 22 CCR 12 66262.11 - California Code of Regulations, Title 22, Chapter 12, Section(s) 66262.11
Violation Notes:

Returned to compliance on 12/23/2021. Observed two rusted 55-gallon drums of compressor oil that were left onsite after the Energy facility project ended more than two years ago.

Violation Description:

Failure to determine if wastes generated are hazardous waste by using generator knowledge or applying testing method.

Violations

Violation Date: 12/10/2014 ***Violation Source:*** CERS
Violation Program: HW ***Violation Division:*** Santa Clara County Environmental Health
Citation: 22 CCR 12 66262.20 - California Code of Regulations, Title 22, Chapter 12, Section(s) 66262.20
Violation Notes:

Returned to compliance on 01/14/2015. USED ANTIFREEZE WAS SHIPPED OFF SITE UNDER A CONSOLIDATED MANIFEST.

Violation Description:

Failure to prepare a hazardous waste manifest for the transport of a hazardous waste for off-site transfer, treatment, storage, or disposal.

Violations

Violation Date: 05/24/2019 ***Violation Source:*** CERS
Violation Program: HW ***Violation Division:*** Santa Clara County Environmental Health
Citation: HSC 6.5 25250.22 - California Health and Safety Code, Chapter 6.5, Section(s) 25250.22

Violation Notes:

Returned to compliance on 12/23/2021. Used metal filters are routinely collected however facility did not have records for any pickups.

Violation Description:

Failure to properly manage used oil and/or fuel filters in accordance with the requirements.

Violations

Violation Date: 04/14/2016 ***Violation Source:*** CERS
Violation Program: APSA ***Violation Division:*** Santa Clara County Environmental Health
Citation: HSC 6.67 25270.4.5(a) - California Health and Safety Code, Chapter 6.67, Section(s) 25270.4.5(a)
Violation Notes:

Returned to compliance on 07/27/2016. Organization of the SPCC plan does not provide cross reference to 40 CFR Part 112.

Violation Description:

1. Failure to prepare a SPCC plan that follows a sequence of rule and/or cross-reference.
2. Failure of the owner or operator of a facility subject to this part to prepare a SPCC plan in accordance with good engineering practices.
3. Failure to have the full approval of management at a level of authority to commit the necessary resources to fully implement the SPCC plan.
4. Failure to prepare the Plan in writing. AND
5. Failure to prepare a SPCC plan that addresses additional procedures/methods/equipment not yet fully operational.

Violations

Violation Date: 04/14/2016 ***Violation Source:*** CERS
Violation Program: APSA ***Violation Division:*** Santa Clara County Environmental Health
Citation: HSC 6.67 25270.4.5(a) - California Health and Safety Code, Chapter 6.67, Section(s) 25270.4.5(a)
Violation Notes:

Returned to compliance on 05/06/2016. 1 x 55 gallon drum of 5% Moly Grease was not secondarily contained in the maintenance shop.

Violation Description:

Failure to provide adequate secondary containment, or no secondary containment for mobile or portable storage tanks.

Enforcements

Enf Action Date: 12/10/2014 ***Enf Action Program:*** HW
Enf Action Type: Notice of Violation (Unified Program) ***Enf Action Source:*** CERS
Enf Action Division: Santa Clara County Environmental Health
Enf Action Description: Notice of Violation Issued by the Inspector at the Time of Inspection
Enf Action Notes:

Enf Action Date: 12/10/2014 ***Enf Action Program:*** HMRRP
Enf Action Type: Notice of Violation (Unified Program) ***Enf Action Source:*** CERS
Enf Action Division: Santa Clara County Environmental Health
Enf Action Description: Notice of Violation Issued by the Inspector at the Time of Inspection
Enf Action Notes:

Evaluations

Eval Date: 12/10/2014
Violations Found: Yes
Eval General Type: Compliance Evaluation Inspection
Eval Type: Routine done by local agency
Eval Division: Santa Clara County Environmental Health
Eval Program: HMRRP
Eval Source: CERS

Eval Notes:

Eval Date: 05/24/2019
Violations Found: No
Eval General Type: Compliance Evaluation Inspection
Eval Type: Routine done by local agency
Eval Division: Santa Clara County Environmental Health
Eval Program: HMRRP
Eval Source: CERS
Eval Notes:

colorant, 7 x 330-gallon totes deodorant, 3 x 275-gallon totes motor oil, 4 x 360-gallon tanks motor oil, 2 x 185-gallon tanks transmission oil, 185-gallon tank hydraulic oil, 170-gallon tank used oil, 240-gallon mobile container gasoline, 500-gallon tank coolant, 165 gallons used coolant, 110 gallons oxygen, 3 x 250 cuft acetylene, 150 cuft carbon dioxide, 4 x 376 cuft diesel fuel, 12,000-gallon tank grease, 4 x 120 lbs gear oil, 120-gallons mobile container used filters, 5 x 55 gallons Update the hazardous materials inventory to reflect taking the 900-gallon used oil tank out of service. NISL is also the property owner.; Note: data in [EVAL Notes] field for some records is truncated from the source.

Eval Date: 04/14/2016
Violations Found: Yes
Eval General Type: Compliance Evaluation Inspection
Eval Type: Routine done by local agency
Eval Division: Santa Clara County Environmental Health
Eval Program: APSA
Eval Source: CERS
Eval Notes:

Onsite today with Josh Mills, environmental manager to conduct an aboveground petroleum storage act inspection, noted the following: -SPCC Plan is stored at Landfill Offices -The plan is signed by a professional engineer -Josh Mills is new emergency contact (3 mos. ago) and manually entered into plan -Inspections are conducted monthly per the plan; daily for lubrication truck -Monitoring maintenance records are not applicable because no electronic overfill or monitoring equipment for tanks exists; all done visually with monthly inspections -All tank and container areas are free of leaks and spills -The mobile lubrication tank is inspected daily and parked indoors with general containment per Anthony Boccaleoni (Operations Manager) Unresolved issue: The 120 gallon gear oil, 185 motor oil, 185 gallon transmission oil, 170 & 185 gallon hydraulic oil tanks are noted to be double walled steel in the SPCC Plan. No evidence during visual inspection indicated the tanks [Truncated]; Note: data in [EVAL Notes] field for some records is truncated from the source.

Eval Date: 05/24/2019
Violations Found: Yes
Eval General Type: Compliance Evaluation Inspection
Eval Type: Routine done by local agency
Eval Division: Santa Clara County Environmental Health
Eval Program: HW
Eval Source: CERS
Eval Notes:

This inspection began on 5/10/19 and concluded today. Newby Island Sanitary Landfill generates wastes typically associated with truck service and repair. Facility generates more than 1000 kilograms of used oil during a few months of the year and therefore operates as large quantity hazardous waste generator. Walk-through included inspection of landfill maintenance shop; outdoor storage area near maintenance shop; 500-gallon gasoline tank area; 12,000-gallon diesel tank storage area; and CST-2 hazardous waste storage compartments. Facility personnel are trained to separate out hazardous wastes that are observed in the landfill trash. The hazardous wastes are place in designated cabinets (acids, corrosives, flammables, toxics) for proper storage until they are disposed. Inventory log sheets are maintained in each cabinet and all containers are labeled. Facility recently had a hazardous waste pickup so the cabinets were empty at the time of this inspection. Facility uses [Truncated]; Note: data in [EVAL Notes] field for some records is truncated from the source.

Eval Date: 05/24/2019
Violations Found: Yes
Eval General Type: Compliance Evaluation Inspection
Eval Type: Routine done by local agency
Eval Division: Santa Clara County Environmental Health
Eval Program: APSA
Eval Source: CERS
Eval Notes:

The SPCC Plan covers Newby Island Sanitary Landfill, BFI Recyclery and Allied Waste hauling company. This inspection covered only SPCC plan portions and areas relevant to Newby Island Sanitary Landfill. Walk-through included inspection of the landfill maintenance shop; outdoor storage area near maintenance shop; 500-gallon gasoline tank area; 12,000-gallon diesel tank storage area; and CST-2 hazardous waste storage cabinets. Bulk storage containers: gasoline, 500-gallon tank diesel fuel, 12,000-gallon tank transmission oil, 2 x 360-gallon tanks hydraulic oil, 360-gallon tank motor

oil, 360-gallon tank motor oil, 2 x 185-gallon tanks transmission oil, 185-gallon tank hydraulic oil, 170-gallon tank gear oil, 120-gallon mobile container used oil, 240-gallon mobile container Secondary containment: The following tanks and containers have integral secondary containment: gasoline, 500-gallon tank; diesel fuel, 12,000-gallon tank; motor oil, 2 x 185-gallon tanks; [Truncated]; Note: data in [EVAL Notes] field for some records is truncated from the source.

Eval Date: 12/10/2014
Violations Found: No
Eval General Type: Compliance Evaluation Inspection
Eval Type: Routine done by local agency
Eval Division: Santa Clara County Environmental Health
Eval Program: APSA
Eval Source: CERS
Eval Notes:

FACILITY HAS AN SPCC PLAN TO BE REVIEWED A LATER TIME.; Note: data in [EVAL Notes] field for some records is truncated from the source.

Eval Date: 12/10/2014
Violations Found: Yes
Eval General Type: Compliance Evaluation Inspection
Eval Type: Routine done by local agency
Eval Division: Santa Clara County Environmental Health
Eval Program: HW
Eval Source: CERS
Eval Notes:

THE INSPECTION COMMENCED ON DECEMBER 9, 2014 AND CONCLUDED TODAY.; Note: data in [EVAL Notes] field for some records is truncated from the source.

Affiliations

Affil Type Desc: Facility Mailing Address
Entity Name: Mailing Address
Entity Title:
Address: 1601 Dixon Landing Road
City: Milpitas
State: CA
Country:
Zip Code: 95035
Phone:

Affil Type Desc: Environmental Contact
Entity Name: Rachelle Huber
Entity Title:
Address: 1601 Dixon Landing Road
City: Milpitas
State: CA
Country:
Zip Code: 95035
Phone:

Affil Type Desc: Identification Signer
Entity Name: Rachelle Huber
Entity Title: Environmental Manager
Address:
City:
State:
Country:
Zip Code:
Phone:

Affil Type Desc: Document Preparer
Entity Name: Doug Brewer, PE SWT Engineering
Entity Title:
Address:
City:
State:

Map Key	Number of Records	Direction	Distance (mi/ft)	Elev/Diff (ft)	Site	DB

Country:
Zip Code:
Phone:

Affil Type Desc: CUPA District
Entity Name: Santa Clara County Environmental Health
Entity Title:
Address: 1555 Berger Drive, Suite 300
City: San Jose
State: CA
Country:
Zip Code: 95112-2716
Phone: (408) 918-3400

Affil Type Desc: Legal Owner
Entity Name: International Disposal Corp. of California, Inc.
Entity Title:
Address: 1601 Dixon Landing Road
City: Milpitas
State: CA
Country: United States
Zip Code: 95035
Phone: (408) 262-1401

Affil Type Desc: Operator
Entity Name: International Disposal Corp. of California, Inc.
Entity Title:
Address:
City:
State:
Country:
Zip Code:
Phone: (408) 262-1401

Affil Type Desc: Parent Corporation
Entity Name: Newby Island Sanitary Landfill
Entity Title:
Address:
City:
State:
Country:
Zip Code:
Phone:

158	18 of 41	E	0.17 / 894.26	43.85 / 38	**Allied Waste Services of Santa Clara County** **1601 DIXON LANDING RD** **MILPITAS CA 95035**	CERS TANK

Site ID: 98525
Latitude: 37.454330
Longitude: -121.923560

Regulated Programs

EI ID: 10440052
EI Description: Chemical Storage Facilities

EI ID: 10440052
EI Description: Aboveground Petroleum Storage

EI ID: 10440052
EI Description: Hazardous Waste Generator

Violations

Violation Date: 01/26/2022 ***Violation Source:*** CERS
Violation Program: HMRRP ***Violation Division:*** Santa Clara County Environmental Health
Citation: HSC 6.95 25508(a)(3) - California Health and Safety Code, Chapter 6.95, Section(s) 25508(a)(3)
Violation Notes:

UPDATE THE INVENTORY TO MATCH THE QUANTITIES AND LOCATIONS IDENTIFIED DURING THE INSPECTION WALK THROUGH. BREEZEWAY: - 4 X 55 GALLONS CONTAINERS OF PYROPLEX@BLUE -2 X 55 GALLONS OF 75W-90 -2 X 55 GALLONS OF TRANSMISSION OIL -55 GALLONS OF 15W-40 -55 GALLONS OF BRAKE FLUID STORED IN OUTSIDE PLASTIC BIN. TRUCK WASH AREA -55 GALLONS OF ALMIGHTY GREEN PINK PANTHER -55 GALLON MAR-LEN -100 POUNDS OF PROPANE - 2 X 55 GALLON DEGREASE SOAP CART MAINTENANCE -55 GALLONS OF BRAKE FLUID

Violation Description:

Failure to complete and electronically submit hazardous material inventory information for all reportable hazardous materials on site at or above reportable quantities.

Violations

Violation Date: 01/13/2015 ***Violation Source:*** CERS
Violation Program: HW ***Violation Division:*** Santa Clara County Environmental Health
Citation: 22 CCR 15 66265.16 - California Code of Regulations, Title 22, Chapter 15, Section(s) 66265.16
Violation Notes:

Returned to compliance on 02/12/2015. HAZARDOUS WASTE TRAINING HAS NOT BEEN CONDUCTED ANNUALLY.

Violation Description:

Failure to provide employees within the first six months after the date of their employment, or assignment to the facility, or to work unsupervised, or to a new position at a facility with hazardous waste training to ensure employees are competent in the following areas: hazardous waste management procedures (including contingency plan implementation) relevant to the positions in which they are employed, emergency response and emergency equipment, and procedures for using, inspecting, repairing, and replacing facility emergency and monitoring equipment. In addition, the owner/operator shall ensure facility personnel take part in an annual review of the initial training and training records training records on current personnel shall be kept until closure of the facility. Training records on former employees shall be kept for at least three years from the date the employee last worked at the facility. The records shall include the following: the job title for each position at the facility related to hazardous waste management, and the name of the employee filling each job; a written job description for each position, duties of facility personnel assigned to each position, and a written description of the type and amount of both introductory and continuing training that will be given to each person filling a position.

Violations

Violation Date: 01/26/2022 ***Violation Source:*** CERS
Violation Program: HW ***Violation Division:*** Santa Clara County Environmental Health
Citation: 22 CCR 15 66265.16 - California Code of Regulations, Title 22, Chapter 15, Section(s) 66265.16
Violation Notes:

HAZARDOUS WASTE TRAINING RECORDS WERE NOT AVAILABLE FOR REVIEW. CONDUCT ANNUAL TRAINING AND RETAIN RECORDS FOR REVIEW.

Violation Description:

Failure to provide employees with hazardous waste training program of class room instructions or on-the-job training within the first six months after the date of their employment or assignment to a facility, or to a new position at a facility and annually thereafter. Training records on current personnel shall be kept until closure of the facility and for former employees the record shall be kept for at least three years from the date the employee last worked at the facility. The records shall include the following: the job title for each position at the facility related to hazardous waste management, and the name of the employee filling each job; a written job description for each position, duties of facility personnel assigned to each position, and a written description of the type and amount of both introductory and continuing training that will be given to each person filling a position.

Violations

Violation Date: 01/26/2022 ***Violation Source:*** CERS
Violation Program: HW ***Violation Division:*** Santa Clara County Environmental Health
Citation: 22 CCR 15 66265.195(c) - California Code of Regulations, Title 22, Chapter 15, Section(s) 66265.195(c)
Violation Notes:

DAILY TANK INSPECTIONS RECORDS FOR THE USED OIL AND USED ANTIFREEZE TANKS WERE NOT AVAILABLE FOR REVIEW. BEGIN

PERFORMING DAILY TANK INSPECTIONS AS NOTED IN THE CORRECTIVE TEXT.

Violation Description:

Failure to conduct and document inspections of hazardous waste tank systems each operating day and retain records of those inspections at the facility.

Violations

Violation Date: 01/13/2015 ***Violation Source:*** CERS
Violation Program: HW ***Violation Division:*** Santa Clara County Environmental Health
Citation: HSC 6.5 25160.2 - California Health and Safety Code, Chapter 6.5, Section(s) 25160.2
Violation Notes:

Returned to compliance on 02/12/2015. THE USED OIL COMPANY HAULING THE USED OIL IS LEAVING RECEIPTS THAT ARE MISSING THE FOLLOWING REQUIRED INFORMATION: -WASTE CODES -CONTACT NAME AT THE FACILITY -NAME, ADDRESS, AND EPA ID OF THE RECEIVING FACILITY -WASTE MINIMIZATION STATEMENT

Violation Description:

Failure to meet any of the following consolidated manifest requirements:
1) Legible receipts for each quantity of hazardous waste that is received from a generator,
2) The generator's information (name, address, identification number, contact person, telephone number of the generator, the signature of the generator or the generator's representative),
3) Date of the shipment,
4) The manifest number,
5) The volume or quantity of each waste stream received,
6) The name, address, and identification number of the authorized facility to which the hazardous waste will be transported,
7) The transporter's information (name, address, and identification number, the driver's signature),
8) A statement, signed by the generator, certifying that the generator has established a program to reduce the volume or quantity and toxicity of the hazardous waste to the degree economically practicable.
9) The generator shall retain each receipt for at least three years.

Violations

Violation Date: 01/13/2015 ***Violation Source:*** CERS
Violation Program: HW ***Violation Division:*** Santa Clara County Environmental Health
Citation: 22 CCR 15 66265.194 - California Code of Regulations, Title 22, Chapter 15, Section(s) 66265.194
Violation Notes:

Returned to compliance on 02/12/2015. CURRENTLY THE USED OIL TANK IS NOT EQUIPPED WITH AN ELECTRONIC OVERFILL PREVENTION CONTROL.

Violation Description:

Failure to maintain the following general tank operating requirements:
a) Hazardous wastes or treatment reagents shall not be placed in a tank system if they could cause the tank, its ancillary equipment, or the secondary containment system to rupture, leak, corrode, or otherwise fail.
b) The owner or operator shall use appropriate controls and practices to prevent spills and overflows from tank or secondary containment systems. These include at a minimum:
1) Spill prevention controls (e.g., check valves, dry discount couplings);
2) Overfill prevention controls (e.g., level sensing devices, high level alarms, automatic feed cutoff, or bypass to a standby tank); and
3) Maintenance of sufficient freeboard in uncovered tanks to prevent overtopping by wave or wind action or by precipitation. Uncovered tanks shall be operated to ensure at least 60 centimeters (2 feet) of freeboard, unless the tank is equipped with a containment structure (e.g., dike or trench), a drainage control system or a diversion structure (e.g., standby tank) with a capacity that equals or exceeds the volume of the top 60 centimeters (2 feet) of the tank.

Violations

Violation Date: 01/26/2022 ***Violation Source:*** CERS
Violation Program: HW ***Violation Division:*** Santa Clara County Environmental Health
Citation: 22 CCR 15 66265.192(h) - California Code of Regulations, Title 22, Chapter 15, Section(s) 66265.192(h)
Violation Notes:

THE TANK ASSESSMENT DOES NOT ADDRESS THE FOLLOWING ELEMENTS: -MATERIAL THICKNESS AND METHOD USED TO DETERMINE

THICKNESS. THE TANK ASSESSMENT INDICATES THE THICKNESS WAS TAKEN FROM A CHART RATHER THAN TAKE A MEASUREMENT PER SECTION 22CCR SECTION 66265.192(k)(2). -SKETCH OF DRAWINGS OF TANKS INCLUDING DIMENSIONS-PER THE TANK ASSESSMENT THE SKETCHES INCLUDED ARE NOT THE SKETCHES OF THE TANKS BUT RATHER SIMILAR DESIGNS AND DIMENSION IN THE FIELD ARE SMALLER THAN THE ONCE ATTACHED. -PER TANK ASSESSMENT THE TANK WAS PLACED IN SERVICE IN 2011, 22 CCR SECTION 66265.192 (k)(10) (all new tanks and ancillary equipment shall be tested for tightness prior to being placed in use. The results of the test(s) shall be documented in this assessment. Tank system integrity or leak test requirements must be in compliance with all local requirements) THE INTEGRITY ASSESSMENT IS NOTED IN THE ASSESSMENT IS NOTED AS NOT BEING APPLICABLE.

Violation Description:

Failure of generator to obtain assessment or reassessment every five (5) years or the remaining service life of the tank system, as stated in the engineer's assessment, whichever is less. This assessment applies to onground or aboveground tank systems containing only non-RCRA hazardous wastes generated onsite, or for a small quantity generator onground or aboveground tank systems containing RCRA hazardous wastes generated onsite.

Violations

Violation Date: 01/13/2015 ***Violation Source:*** CERS
Violation Program: HW ***Violation Division:*** Santa Clara County Environmental Health
Citation: 22 CCR 12 66262.23(a)(4) - California Code of Regulations, Title 22, Chapter 12, Section(s) 66262.23(a)(4)
Violation Notes:

Returned to compliance on 02/12/2015. FACILITY FAILED TO SUBMIT COPIES OF THE HAZARDOUS WASTE MANIFESTS TO DTSC WITHIN 30 DAYS OF THE HAZARDOUS WASTE SHIPMENT.

Violation Description:

Failure to send hazardous waste manifest copies to DTSC.

Violations

Violation Date: 01/13/2015 ***Violation Source:*** CERS
Violation Program: HW ***Violation Division:*** Santa Clara County Environmental Health
Citation: 40 CFR 1 265.201(c)(3) - U.S. Code of Federal Regulations, Title 40, Chapter 1, Section(s) 265.201(c)(3)
Violation Notes:

Returned to compliance on 02/12/2015. FACILITY FAILED TO CONDUCT DAILY TANK INSPECTION ON THE USED OIL TANK.

Violation Description:

Failure to conduct daily tank inspection of the discharge systems, monitoring equipment, and tank levels.

Violations

Violation Date: 01/26/2022 ***Violation Source:*** CERS
Violation Program: HMRRP ***Violation Division:*** Santa Clara County Environmental Health
Citation: HSC 6.95 25508(a)(3) - California Health and Safety Code, Chapter 6.95, Section(s) 25508(a)(3)
Violation Notes:

FACILITY FAILED TO SUBMIT THE CART MART SITE MAP ON CERS. CLEARLY IDENTIFY THE SHOP MAINTENANCE AREA SITE MAP TO MATCH THE CHEMICAL LOCATIONS SUCH AS BREEZEWAY. ADD CHEMICALS IDENTIFIED IN THE BREEZEWAY, TRUCK WASH AREA AND CART MAINTENANCE AND NOTED IN B106.

Violation Description:

Failure to complete and electronically submit a site map with all required content.

Violations

Violation Date: 01/13/2015 ***Violation Source:*** CERS
Violation Program: HW ***Violation Division:*** Santa Clara County Environmental Health
Citation: 22 CCR 12 66262.40(c) - California Code of Regulations, Title 22, Chapter 12, Section(s) 66262.40(c)

Violation Notes:

THE WASTE WATER AND SLUDGE FROM THE TRUCK ENGINE WASHING ACTIVITIES IS BEING HAULED OFF SITE AS A NON-HAZARDOUS WASTE. A HAZARDOUS WASTE ANALYTICAL FOR THE WASTE WAS NOT AVAILBLE.

Violation Description:

Failure to determine if the waste generated is a hazardous waste and to maintain analysis results for three years.

Violations

Violation Date: 01/13/2015 ***Violation Source:*** CERS
Violation Program: HW ***Violation Division:*** Santa Clara County Environmental Health
Citation: 22 CCR 15 66265.16 - California Code of Regulations, Title 22, Chapter 15, Section(s) 66265.16
Violation Notes:

Returned to compliance on 02/12/2015. HAZARDOUS WASTE TRAINING RECORDS WERE NOT AVAILABLE FOR THE PAST THREE YEARS. CORRECT THE EPA ID NUMBER ON THE BUSINESS ACTIVITIES PAGE TO CAL000358268 NOT CAC000653512

Violation Description:

Failure to provide employees within the first six months after the date of their employment, or assignment to the facility, or to work unsupervised, or to a new position at a facility with hazardous waste training to ensure employees are competent in the following areas: hazardous waste management procedures (including contingency plan implementation) relevant to the positions in which they are employed, emergency response and emergency equipment, and procedures for using, inspecting, repairing, and replacing facility emergency and monitoring equipment. In addition, the owner/operator shall ensure facility personnel take part in an annual review of the initial training and training records training records on current personnel shall be kept until closure of the facility. Training records on former employees shall be kept for at least three years from the date the employee last worked at the facility. The records shall include the following: the job title for each position at the facility related to hazardous waste management, and the name of the employee filling each job; a written job description for each position, duties of facility personnel assigned to each position, and a written description of the type and amount of both introductory and continuing training that will be given to each person filling a position.

Violations

Violation Date: 01/13/2015 ***Violation Source:*** CERS
Violation Program: HW ***Violation Division:*** Santa Clara County Environmental Health
Citation: 22 CCR 16 66266.130 - California Code of Regulations, Title 22, Chapter 16, Section(s) 66266.130
Violation Notes:

Returned to compliance on 02/12/2015. OBSERVED 2 X 55 GALLON CONTAINERS OF DRAINED USED OIL FILTERS MISSING THE ACCUMULATION START DATE.

Violation Description:

Failure to properly handle, manage, label, and recycle used oil and fuel filters.

Violations

Violation Date: 01/13/2015 ***Violation Source:*** CERS
Violation Program: HW ***Violation Division:*** Santa Clara County Environmental Health
Citation: 22 CCR 15 66265.192(h) - California Code of Regulations, Title 22, Chapter 15, Section(s) 66265.192(h)
Violation Notes:

FACILITY FAILED TO CONDUCT A TANK ASSESSMENT OF THE USED OIL TANK.

Violation Description:

Failure to obtain and maintain a written assessment reviewed and certified by an independent, qualified, professional engineer stating the new hazardous waste tank system has sufficient structural integrity, is acceptable for the transferring, storing and treating of hazardous waste, and that the tanks and containment system including the foundation, structural support, seams, connections, and pressure controls (if applicable) are suitably designed and that the tank system has sufficient structural strength, compatibility with the waste(s) to be transferred, stored or treated, and corrosion protection so that it will not collapse, rupture, or fail. This assessment shall be obtained prior to placing the tank system in service, and shall be kept on file at the facility. The tank assessment shall be good for five years. This assessment shall also include, at a minimum, the following information:
(1) Design standard(s) according to which the tank(s) and ancillary equipment are or will be constructed;
(2) Hazardous characteristics of the waste(s) to be handled;
(3) For new tank systems or components in which the external shell of a metal tank or any external metal component of the tank system is or will be in

contact with the soil or with water, a determination by a corrosion expert of:
(A) Factors affecting the potential for corrosion, including but not limited to:
1. Soil moisture content;
2. Soil pH;
3. Soil sulfides level;
4. Soil resistivity;
5. Structure to soil potential;
6. Influence of nearby underground metal structures (e.g., piping);
7. Stray electric current; and
8. Existing corrosion-protection measures (e.g., coating, cathodic protection), and
(B) The type and degree of external corrosion protection that are needed to ensure the integrity of the tank system during the use of the tank system or component, consisting of one or more of the following:
1. Corrosion-resistant materials of construction such as special alloys or fiberglass-reinforced plastic;
2. Corrosion-resistant coating (such as epoxy or fiberglass) with cathodic protection (e.g., impressed current or sacrificial anodes); and
3. Electrical isolation devices such as insulating joints and flanges;
(4) For underground tank system components that are likely to be affected by vehicular traffic, a determination of design or operational measures that will protect the tank system against potential damage; and
(5) Design considerations to ensure that:
(A) Tank foundations will maintain the load of a full tank;
(B) Tank systems will be anchored to prevent flotation or dislodgement where the tank system is placed in a saturated zone, or is located within a seismic fault zone;
(C) Tank systems will withstand the effects of frost heave; and
(D) The installation of a corrosion protection system that is field fabricated shall be supervised by an independent corrosion expert to ensure proper installation.

Violations

Violation Date: 01/13/2015 ***Violation Source:*** CERS
Violation Program: HW ***Violation Division:*** Santa Clara County Environmental Health
Citation: HSC 6.5 Multiple Sections - California Health and Safety Code, Chapter 6.5, Section(s) Multiple Sections
Violation Notes:

Returned to compliance on 02/12/2015. FACILITY SHIPPED THE FOLLOWING HAZARDOUS WASTE UNDER A CONSOLIDATED MANIFEST: -USED ANTIFREEZE -USED ABSORBENT

Violation Description:

Haz Waste Generator Program - Operations/Maintenance - General

Violations

Violation Date: 01/26/2022 ***Violation Source:*** CERS
Violation Program: HW ***Violation Division:*** Santa Clara County Environmental Health
Citation: 22 CCR 12 66262.34(f) - California Code of Regulations, Title 22, Chapter 12, Section(s) 66262.34(f)
Violation Notes:

THE FOLLOWING HAZARDOUS WASTES WERE OBSERVED MISSING SOME OR ALL REQUIRED MARKINGS: SHOP MAINTENANCE -150 GALLON CONTAINER OF USED ANTIFREEZE- MARKED ONLY AS "USED ANTIFREEZE" MISSING THE GENERATOR INFORMATION, CONTENT, GENERATOR INFORMATION, PHYSICAL AND HAZARD PROPERTIES. -400 GALLON USED OIL TANK, MISSING THE ACCUMULATION START DATE. -30 GALLON CONTAINER OF USED ABSORBENT, MISSING THE PHYSICAL AND HAZARD PROPERTIES. CART MAINTENANCE -2 X 55 GALLON AEROSOL CONTAINERS MISSING THE ACCUMULATION START DATE.

Violation Description:

Failure to properly label hazardous waste accumulation containers and portable tanks with the following requirements: "Hazardous Waste", name and address of the generator, physical and chemical characteristics of the Hazardous Waste, and starting accumulation date.

Violations

Violation Date: 01/13/2015 ***Violation Source:*** CERS
Violation Program: HW ***Violation Division:*** Santa Clara County Environmental Health
Citation: 40 CFR 1 265.33 - U.S. Code of Federal Regulations, Title 40, Chapter 1, Section(s) 265.33
Violation Notes:

Returned to compliance on 02/12/2015. THE EYE WASH STATIONS IN THE SHOP NOT INSPECTED IN DECEMBER OF 2014.

Violation Description:

Failure of the facility to test and maintain all communications or alarm systems, fire protection equipment, spill control equipment, and decontamination equipment.

Violations

Violation Date: 01/26/2022 ***Violation Source:*** CERS
Violation Program: HW ***Violation Division:*** Santa Clara County Environmental Health
Citation: 22 CCR 15 66265.52 - California Code of Regulations, Title 22, Chapter 15, Section(s) 66265.52
Violation Notes:

THE CURRENT CONTINGENCY PLAN DOES NOT ADDRESS THE FOLLOWING: -DESCRIPTION OF ANY ARRANGEMENTS WITH LOCAL EMERGENCY RESPONDERS, CONTRACTORS AND HOSPITALS -LIST OF EMERGENCY EQUIPMENT -NAME, PHONE NUMBERS AND ADDRESS FOR EMERGENCY COORDINATORS

Violation Description:

Failure to include all of the following in the Contingency Plan: description of actions personnel will take in response to a release or emergency, arrangements with local authorities, list of emergency coordinators including name, addresses & phone numbers, list of emergency equipment and their physical description, location and capabilities, evacuation plan, and OES phone number. (If the owner or operator has already prepared a Spill Prevention, Control, and Countermeasures (SPCC) Plan or some other emergency or contingency plan, the owner or operator need only amend that plan to incorporate hazardous waste management provisions.)

Violations

Violation Date: 01/26/2022 ***Violation Source:*** CERS
Violation Program: HMRRP ***Violation Division:*** Santa Clara County Environmental Health
Citation: HSC 6.95 25508(a)(3) - California Health and Safety Code, Chapter 6.95, Section(s) 25508(a)(3)
Violation Notes:

THE CURRENT EMERGENCY RESPONSE PLAN IS MISSING THE FOLLOWING EMERGENCY RESPONSE AND AGENCY NOTIFICATION PHONE NUMBERS: CAL OES NATIONAL RESPONSE CENTER POISON CONTROL CALIFORNIA DEPARTMENT OF TOXIC SUBSTANCE CONTROL (DTSC) US ENVIRONMENTAL PROTECTION AGENCY (US EPA) CA DEPARTMENT OF FISH AND WILDLIFE US COAST GUARD CAL OSHA CAL FIRE OFFICE OF THE STA FIRE MARSHALL ***CERS CONSOLIDATED EMERGENCY RESPONSE/ CONTINGENCY PLAN TEMPLATE COPY WAS LEFT AT THE FACILITY. THE TEMPLATE LIST REQUIRED PHONE NUMBERS. RECOMMEND APPENDING A COPY TO THE EXISTING PLAN IN CERS.

Violation Description:

Failure to establish and electronically submit an adequate emergency response plan and procedures for a release or threatened release of a hazardous material.

Violations

Violation Date: 01/26/2022 ***Violation Source:*** CERS
Violation Program: HW ***Violation Division:*** Santa Clara County Environmental Health
Citation: HSC 6.5 25160.2 - California Health and Safety Code, Chapter 6.5, Section(s) 25160.2
Violation Notes:

ACCORDING TO LAST YEARS CONSOLIDATED MANIFESTS, PARTS WASHERS ARE PICKED UP AT LEAST TWICE A MONTH BUT ACCORDING TO THE RECORDS REVIEW, PARTS WASHER CONSOLIDATED MANIFESTS WERE NOT AVAILABLE FOR THE FOLLOWING MONTHS OF 2021, APRIL MAY OCTOBER, NOVEMBER, DECEMBER. CONTACT YOUR HAZARDOUS WASTE HAULER TO OBTAIN MISSING DOCUMENTS AND RETAIN COPIES FOR AT LEAST THREE YEARS.

Violation Description:

Failure of a generator of hazardous waste that meets the conditions to be transported on a consolidated manifest to comply with one or more of the required consolidated manifesting procedures and retain copies of receipts for three years.

Violations

Violation Date: 01/26/2022 ***Violation Source:*** CERS
Violation Program: HW ***Violation Division:*** Santa Clara County Environmental Health
Citation: 22 CCR 11 66261.7 - California Code of Regulations, Title 22, Chapter 11, Section(s) 66261.7
Violation Notes:

OBSERVED AN EMPTY 55 GALLON CONTAINER (SYNTHETIC 668) THAT WAS NOT MARKED WITH THE DATE IT BECAME EMPTY. MARK CONTAINERS OF 5 GALLONS OR LARGER THAT PREVIOUSLY HELD A HAZARDOUS MATERIALS/ WASTE WITH THE DATE THEY BECAME EMPTIED.

Violation Description:

Failure to manage empty containers greater than 5 gallons in capacity that previously held a hazardous material/waste in accordance with 22 CCR 11 66261.7 including but not limited to the following:

(e)(2)By reclaiming its scrap value onsite or shipping the container or inner liner to a person who reclaims its scrap value; or

(3) By reconditioning or re manufacturing the container or inner liner onsite for subsequent reuse, or shipping the container or inner liner to a person who reconditions or re-manufactures the container or inner liner; or

(4) By shipping the container or inner liner to a supplier or to another intermediate collection location for accumulation prior to managing the container or inner liner pursuant to subsections (e)(2) or (e)(3) of 22 CCR 11 66261.7; or

(i) By shipping the container or inner liner back to the supplier for the purpose of being refilled.

(f) A container or an inner liner removed from a container larger than five gallons in capacity which is managed pursuant to subsection (e) of 22 CCR 11 66261.7 shall be marked with the date it has been emptied and shall be managed within one year of being emptied.

Violations

Violation Date: 01/26/2022 ***Violation Source:*** CERS
Violation Program: HW ***Violation Division:*** Santa Clara County Environmental Health
Citation: 22 CCR 12 66262.23(a) - California Code of Regulations, Title 22, Chapter 12, Section(s) 66262.23(a)
Violation Notes:

OILY ABSORBENT WAS PICKED AND SHIPPED UNDER EPA ID NUMBER CAL000055274 ON 9/20/2021. WITHIN 30 DAYS SUBMIT A CORRECTION LETTER TO DTSC.

Violation Description:

Failure to properly complete the Uniform Hazardous Waste Manifest.

Violations

Violation Date: 01/13/2015 ***Violation Source:*** CERS
Violation Program: HW ***Violation Division:*** Santa Clara County Environmental Health
Citation: 22 CCR 12 66262.34(a) - California Code of Regulations, Title 22, Chapter 12, Section(s) 66262.34(a)
Violation Notes:

Returned to compliance on 02/12/2015. THE USED ABSORBENT WAS STORED ON SITE LONGER THAN THE TIME ALLOWED.

Violation Description:

Failure to obtain a permit or grant of interim status to accumulate hazardous waste longer than 90 days.

Violations

Violation Date: 01/26/2022 ***Violation Source:*** CERS
Violation Program: HW ***Violation Division:*** Santa Clara County Environmental Health
Citation: 22 CCR 12 66262.11 - California Code of Regulations, Title 22, Chapter 12, Section(s) 66262.11
Violation Notes:

FACILITY POWER WASHES THE EXTERIOR AND INTERIOR OF THE TRUCKS BEHIND THE SHOP AREA. THE SLUDGE GENERATED IS HELD

IN A BERM AREA, THE SLUDGE IS REMOVED AND SHIPPED OFF AS NON-HAZARDOUS WASTE. DETERMINE IF THE WASTE IS HAZARDOUS DUE TO TOXICITY. THE VIOLATION WAS PREVIOUSLY CITED ON ROUTINE INSPECTION REPORT DATED 1/13/2015.

Violation Description:

Failure to determine if wastes generated are hazardous waste by using generator knowledge or applying testing method.

Violations

Violation Date: 01/26/2022 ***Violation Source:*** CERS
Violation Program: HMRRP ***Violation Division:*** Santa Clara County Environmental Health
Citation: HSC 6.95 25505(a)(4) - California Health and Safety Code, Chapter 6.95, Section(s) 25505(a)(4)
Violation Notes:

TRAINING RECORDS WERE NOT AVAILABLE FOR REVIEW. CONDUCT ANNUAL EMERGENCY RESPONSE AND CHEMICAL SAFETY HANDLING, RETAIN RECORDS FOR REVIEW.

Violation Description:

Failure to provide initial and annual training to all employees in safety procedures in the event of a release or threatened release of a hazardous material or failure to document and maintain training records for a minimum of three years.

Violations

Violation Date: 01/13/2015 ***Violation Source:*** CERS
Violation Program: HW ***Violation Division:*** Santa Clara County Environmental Health
Citation: 22 CCR 12 66262.34(f) - California Code of Regulations, Title 22, Chapter 12, Section(s) 66262.34(f)
Violation Notes:

Returned to compliance on 02/12/2015. THE FOLLOWING CONTAINERS WERE NOT MARKED AS REQUIRED: -10 GALLON CONTAINER OF USED OIL LOCATED UNDERNEATH THE USED OIL FILTER CRUSHER -55 GALLON CONTAINER OF USED ABSORBENT MISSING THE ACCUMULATION DATE, PHYSICAL AND HAZARD PROPERTIES. -110 GALLON USED ANTIFREEZE MISSING THE PHYSICAL AND HAZARD PROPERTIES

Violation Description:

Failure to properly label hazardous waste accumulation containers with the following requirements: "Hazardous Waste", name and address of the generator, physical and chemical characteristics of the Hazardous Waste, and starting accumulation date.

Violations

Violation Date: 01/26/2022 ***Violation Source:*** CERS
Violation Program: HW ***Violation Division:*** Santa Clara County Environmental Health
Citation: 22 CCR 12 66262.40(a) - California Code of Regulations, Title 22, Chapter 12, Section(s) 66262.40(a)
Violation Notes:

THE FOLLOWING TSDF COPIES WERE NOT AVAILABLE FOR REVIEW: 2019 -006980664 SKS -006989675 SKS -007027207 SKS 2020 -007498390 SKS -007829982 SKS CONTACT YOUR HAZARDOUS WASTE HAULER TO OBTAIN MISSING COPIES. RETAIN COPIES FOR AT LEAST THREE YEARS.

Violation Description:

Failure to keep a copy of each properly signed manifest for at least three years from the date the waste was accepted by the initial transporter. The manifest signed at the time the waste was accepted for transport shall be kept until receiving a signed copy from the designated facility which received the waste.

Enforcements

Enf Action Date: 01/13/2015 ***Enf Action Program:*** HW
Enf Action Type: Notice of Violation (Unified Program) ***Enf Action Source:*** CERS
Enf Action Division: Santa Clara County Environmental Health
Enf Action Description: Notice of Violation Issued by the Inspector at the Time of Inspection

Enf Action Notes:

Evaluations

Eval Date: 01/26/2022
Violations Found: Yes
Eval General Type: Compliance Evaluation Inspection
Eval Type: Routine done by local agency
Eval Division: Santa Clara County Environmental Health
Eval Program: HMRRP
Eval Source: CERS
Eval Notes:

INSPECTION COMMENCED JANUARY 25, 2022 AND CONCLUDED TODAY. FACILITY WALK THROUGH WAS CONDUCTED WITH RACHELLE HUBER. LAST CERS SUBMITTAL WAS SUBMITTED FEBRUARY 26, 2021 BUT WAS NOT ACCEPTED AS NOTED IN THE INSPECTION REPORT. PROPERTY OWNER AND BUSINESS OWNER IS THE SAME ENTITY.; Note: data in [EVAL Notes] field for some records is truncated from the source.

Eval Date: 01/26/2022
Violations Found: Yes
Eval General Type: Compliance Evaluation Inspection
Eval Type: Routine done by local agency
Eval Division: Santa Clara County Environmental Health
Eval Program: HW
Eval Source: CERS
Eval Notes:

THE INSPECTION COMMENCED ON JANUARY 25, 2022 AND CONCLUDED TODAY. THE FACILITY IS A SANITARY LANDFILL. ALLIED WASTE DIVISION INCLUDES THE MAINTENANCE SHOP AND CART MAINTENANCE SHOP. THE MAINTENANCE SHOP CONDUCTS AUTOMOTIVE TYPE SERVICES SUCH AS REPAIRS, OIL CHANGES, WASH PARTS, ETC. THE CART MAINTENANCE SHOP, CLEANS, REPAIRS AND PAINTS TRASH CARTS. MAINTENANCE SHOP GENERATES THE FOLLOWING HAZARDOUS WASTE THAT INCLUDES BUT IT'S NOT LIMITED TO: -USED OIL -PARTS WASHER SOLUTIONS -USED ANTIFREEZE -USED ABSORBENT -DRAINED OIL FILTERS, SENT FOR RECLAMATION CART MAINTENANCE SHOP GENERATES THE FOLLOWING HAZARDOUS WASTE THAT INCLUDES BUT IT'S NOT LIMITED TO: -AEROSOL CANS NOTES: -FIRE EXTINGUISHERS LAST SERVICES AUGUST 2021 -ABSORBENT READILY AVAILABLE -RAGS SERVICED BY CINTAS -REVIEWED HAZARDOUS WASTE MANIFEST, CONSOLIDATED MANIFEST AND BILL OF LADING FOR THE PAST THREE YEARS. -REVIEWED CERS; Note: data in [EVAL Notes] field for some records is truncated from the source.

Eval Date: 03/23/2017
Violations Found: No
Eval General Type: Compliance Evaluation Inspection
Eval Type: Routine done by local agency
Eval Division: Santa Clara County Environmental Health
Eval Program: APSA
Eval Source: CERS
Eval Notes:

Onsite for routine aboveground petroleum storage act inspection, noted the following: -SPCC Plan is stored onsite for 3,100 gallons of petroleum -SPCC Plan is signed by PE and management -The emergency contact is still employed in the role -Monthly Inspections are conducted and documented at the MRF/Recyclery offices; the last monthly inspection was done on 3/14/17. -No electronic monitoring equipment exists; tanks are gauged with direct view float (Scully system - Liquid Level Indicator) or a liquid level stick gauge; 1 external view gauge was broken at the BFI recylcer location - 500 gallon diesel, however this tank is gauged with a liquid level stick gauge as well. -Facility has "Notice to Tank Truck Drivers" that covers observation of the tank gauge/liquid level indicators when filling to prevent overfills NOTE: Make sure following rain events that secondary areas for 55 gallon drums with petroleum are cleaned and maintained to prevent release; observed small [Truncated]; Note: data in [EVAL Notes] field for some records is truncated from the source.

Eval Date: 01/13/2015
Violations Found: Yes
Eval General Type: Compliance Evaluation Inspection
Eval Type: Routine done by local agency
Eval Division: Santa Clara County Environmental Health
Eval Program: HW
Eval Source: CERS
Eval Notes:

THE INSPECTION COMMENCED ON JANUARY 7, 2015 AND CONCLUDED TODAY.; Note: data in [EVAL Notes] field for some records is truncated

from the source.

Affiliations

Affil Type Desc: Operator
Entity Name: Allied Waste Services of North America, LLC
Entity Title:
Address:
City:
State:
Country:
Zip Code:
Phone: (408) 432-1234

Affil Type Desc: Parent Corporation
Entity Name: BFI of Santa Clara County
Entity Title:
Address:
City:
State:
Country:
Zip Code:
Phone:

Affil Type Desc: Property Owner
Entity Name: REPUBLIC SERVICES
Entity Title:
Address: 18500 North Allied Way
City: Phoenix
State: AZ
Country: United States
Zip Code: 85054
Phone: (480) 718-6565

Affil Type Desc: Document Preparer
Entity Name: Doug Brewer, PE SWT Engineering
Entity Title:
Address:
City:
State:
Country:
Zip Code:
Phone:

Affil Type Desc: CUPA District
Entity Name: Santa Clara County Environmental Health
Entity Title:
Address: 1555 Berger Drive, Suite 300
City: San Jose
State: CA
Country:
Zip Code: 95112-2716
Phone: (408) 918-3400

Affil Type Desc: Identification Signer
Entity Name: Rachelle Huber
Entity Title: Environmental Manager
Address:
City:
State:
Country:
Zip Code:
Phone:

Affil Type Desc: Legal Owner
Entity Name: Allied Waste Services of North America, LLC
Entity Title:

Map Key	Number of Records	Direction	Distance (mi/ft)	Elev/Diff (ft)	Site	DB

Address:	1601 Dixon Landing Road
City:	Milpitas
State:	CA
Country:	United States
Zip Code:	95035
Phone:	(480) 718-6565
Affil Type Desc:	Facility Mailing Address
Entity Name:	Mailing Address
Entity Title:	
Address:	1601 Dixon Landing Road
City:	Milpitas
State:	CA
Country:	
Zip Code:	95035
Phone:	
Affil Type Desc:	Environmental Contact
Entity Name:	Rachelle Huber
Entity Title:	
Address:	1601 Dixon Landing Road
City:	Milpitas
State:	CA
Country:	
Zip Code:	95035
Phone:	

158	*19 of 41*	*E*	*0.17 / 894.26*	*43.85 / 38*	***BFI WASTE*** ***1601 DIXON LANDING RD*** ***SAN JOSE CA 95134***	***DELISTED HAZ***

Siteid:	379781
Latitude:	37.454242
Longitude:	-121.923560
Original Source:	CHAZ
Record Date:	30-MAY-2017

158	*20 of 41*	*E*	*0.17 / 894.26*	*43.85 / 38*	***OUT OF BUSINESS*** ***1601 DIXON LANDING RD 2*** ***SAN JOSE CA 95134***	***HAZ SANJOSE***

Occup ID:	408376	**SIC:**	4812
Class:	U	**Hazmat Insp Dis:**	
Prop Use:	NNN	**Insp Dist:**	NA
Station:	23	**District:**	5
HMMP:	Long Form	**Floors Above:**	1
HMMP Date:	8/29/2011	**Hide:**	TRUE
HMOC:	11		
HMOC Description:	MISCELLANEOUS COMPLEX FIRMS AND LABS		

158	*21 of 41*	*E*	*0.17 / 894.26*	*43.85 / 38*	***INTERNATIONAL DISPOSAL CORP OF CA*** ***1601 W DIXON LANDING RD*** ***MILPITAS CA 95035***	***EMISSIONS***

2014 Criteria Data

Facility ID:	9013	**CERR Code:**	
Facility SIC Code:	4953	**TOGT:**	4719.363524845
CO:	43	**ROGT:**	28.6442027373018
Air Basin:	SF	**COT:**	78.887609601
District:	BA	**NOXT:**	33.54762894

COID:	SCL	**SOXT:**	66.111514806
DISN:	BAY AREA AQMD	**PMT:**	178.363909538
CHAPIS:		**PM10T:**	43.735275448

2014 Toxic Data

Facility ID:	9013	**COID:**	SCL
Facility SIC Code:	4953	**DISN:**	BAY AREA AQMD
CO:	43	**CHAPIS:**	
Air Basin:	SF	**CERR Code:**	
District:	BA		
TS:			
Health Risk Asmt:			
Non-Cancer Chronic Haz Ind:			
Non-Cancer Acute Haz Ind:			

2015 Criteria Data

Facility ID:	9013	**CERR Code:**	
Facility SIC Code:	4953	**TOGT:**	5136.72485361
CO:	43	**ROGT:**	110.29983239
Air Basin:	SF	**COT:**	78.892686484
District:	BA	**NOXT:**	33.570352497
COID:	SCL	**SOXT:**	66.1115112
DISN:	BAY AREA AQMD	**PMT:**	194.590772534
CHAPIS:		**PM10T:**	47.710862534

2015 Toxic Data

Facility ID:	9013	**COID:**	SCL
Facility SIC Code:	4953	**DISN:**	BAY AREA AQMD
CO:	43	**CHAPIS:**	
Air Basin:	SF	**CERR Code:**	
District:	BA		
TS:			
Health Risk Asmt:	.9		
Non-Cancer Chronic Haz Ind:	.09		
Non-Cancer Acute Haz Ind:			

2016 Criteria Data

Facility ID:	9013	**CERR CODE:**	
Facility SIC Code:	4953	**TOGT:**	6774.208647461
CO:	43	**ROGT:**	149.0087473102288
Air Basin:	SF	**COT:**	36.486197582
District:	BA	**NOXT:**	22.130385952
COID:	SCL	**SOXT:**	45.206367775
DISN:	BAY AREA AQMD	**PMT:**	247.968807112
CHAPIS:		**PM10T:**	61.527240941

2016 Toxic Data

Facility ID:	9013	**TS:**	
Facility SIC Code:	4953	**HRA:**	.9
CERR CODE:		**CH Index:**	.09
COID:	SCL	**AH Index:**	
CO:	43	**Air Basin:**	SF
DISN:	BAY AREA AQMD	**District:**	BA
CHAPIS:			

2017 Criteria Data

Facility ID:	9013	**CERR Code:**	
Facility SIC Code:	4953	**TOGT:**	8596.170029773
CO:	43	**ROGT:**	196.3757511802832
Air Basin:	SF	**COT:**	52.232487732
District:	BA	**NOXT:**	29.164132044
COID:	SCL	**SOXT:**	60.473476921
DISN:	BAY AREA AQMD	**PMT:**	230.485121722
CHAPIS:		**PM10T:**	58.061995945

2017 Toxic Data

Facility ID:	9013	**COID:**	SCL
Facility SIC Code:	4953	**DISN:**	BAY AREA AQMD
CO:	43	**CHAPIS:**	
Air Basin:	SF	**CERR Code:**	
District:	BA		
TS:			
Health Risk Asmt:	.9		
Non-Cancer Chronic Haz Ind:	.09		
Non-Cancer Acute Haz Ind:			

2018 Criteria Data

Facility ID:	9013	**CERR Code:**	
Facility SIC Code:	4953	**TOGT:**	9463.151395013
CO:	43	**ROGT:**	272.777865958526
Air Basin:	SF	**COT:**	56.179501547
District:	BA	**NOXT:**	32.438666706
COID:	SCL	**SOXT:**	66.156709512
DISN:	BAY AREA AQMD	**PMT:**	355.955407087
CHAPIS:		**PM10T:**	90.404147734

2018 Toxic Data

Facility ID:	9013	**COID:**	SCL
Facility SIC Code:	4953	**DISN:**	BAY AREA AQMD
CO:	43	**CHAPIS:**	
Air Basin:	SF	**CERR Code:**	
District:	BA		
TS:			
Health Risk Asmt:	.9		
Non-Cancer Chronic Haz Ind:	.09		
Non-Cancer Acute Haz Ind:			

2019 Criteria Data

CO:	43	**CHAPIS:**	
Air Basin:	SF	**CERR Code:**	
Facility ID:	9013	**ROGT:**	234.0364844906815
District:	BA	**COT:**	45.852379242
Facility SIC Code:	4953	**NOXT:**	30.83722768
CO ID:	SCL	**SOXT:**	57.734835409
DISN:	BAY AREA AQMD		
PM10T:	124.778387106		
TOGT:	8260.035127049		
PMT:	496.957898556		

2019 Toxic Data

CO:	43	**DISN:**	BAY AREA AQMD
Air Basin:	SF	**CHAPIS:**	
Faccility ID:	9013	**CERR Code:**	
District:	BA	**TS:**	

Facility SIC Code:	4953			**Health Risk Asmt:**	.9
COID:	SCL				
Non-Cancer Chronic Haz Ind:	.09				
Non-Cancer Acute Haz Ind:					

2020 Criteria Data

CO:	43	**CHAPIS:**	
Air Basin:	SF	**CERR Code:**	
Facility ID:	9013	**ROGT:**	233.903894244333
District:	BA	**COT:**	45.240005415
Facility SIC Code:	4953	**NOXT:**	36.136251591
CO ID:	SCL	**SOXT:**	57.476652574
DISN:	BAY AREA AQMD		
TOGT:	8231.318250102		
PMT:	540.026512221		
PM10T:	135.443000918		

2020 Toxic Data

CO:	43	**DISN:**	BAY AREA AQMD
Air Basin:	SF	**CHAPIS:**	
Facility ID:	9013	**CHERR Code:**	
District:	BA	**TS:**	
Facility SIC Code:	4953	**Health Risk Asmt:**	.9
COID:	SCL		
Non-Cancer Chronic Haz Ind:	.09		
Non-Cancer Acute Haz Ind:			

158	***22 of 41***	***E***	***0.17 / 894.26***	***43.85 / 38***	***INTERNATIONAL DISPOSAL CORP OF 1601 W DIXON LANDING RD MILPITAS CA 95035***	***EMISSIONS***

2013 Criteria Data

Facility ID:	9013	**CERR Code:**	
Facility SIC Code:	4953	**TOGT:**	4438.12
CO:	43	**ROGT:**	45.6734466
Air Basin:	SF	**COT:**	.759
District:	BA	**NOXT:**	2.955
COID:	SCL	**SOXT:**	1.289
DISN:	BAY AREA AQMD	**PMT:**	184.714
CHAPIS:		**PM10T:**	45.562

2013 Toxic Data

Facility ID:	9013	**COID:**	SCL
Facility SIC Code:	4953	**DISN:**	BAY AREA AQMD
CO:	43	**CHAPIS:**	
Air Basin:	SF	**CERR Code:**	
District:	BA		
TS:			
Health Risk Asmt:			
Non-Cancer Chronic Haz Ind:			
Non-Cancer Acute Haz Ind:			

158	***23 of 41***	***E***	***0.17 / 894.26***	***43.85 / 38***	***INTERNATIONAL DISPOSAL CORPORA 1601 DIXON LANDING RD SAN JOSE CA 95133***	***EMISSIONS***

1998 Criteria Data

Facility ID:	9013	***CERR Code:***	
Facility SIC Code:	4953	***TOGT:***	10766
CO:	43	***ROGT:***	138.8814
Air Basin:	SF	***COT:***	
District:	BA	***NOXT:***	
COID:	SCL	***SOXT:***	
DISN:	BAY AREA AQMD	***PMT:***	99.4
CHAPIS:		***PM10T:***	89.46

1998 Toxic Data

Facility ID:	9013	***COID:***	SCL
Facility SIC Code:	4953	***DISN:***	BAY AREA AQMD
CO:	43	***CHAPIS:***	
Air Basin:	SF	***CERR Code:***	
District:	BA		
TS:			
Health Risk Asmt:			
Non-Cancer Chronic Haz Ind:			
Non-Cancer Acute Haz Ind:			

1999 Criteria Data

Facility ID:	9013	***CERR Code:***	
Facility SIC Code:	4953	***TOGT:***	10944.692
CO:	43	***ROGT:***	72.1149491
Air Basin:	SF	***COT:***	
District:	BA	***NOXT:***	
COID:	SCL	***SOXT:***	
DISN:	BAY AREA AQMD	***PMT:***	91.776
CHAPIS:		***PM10T:***	82.5984

1999 Toxic Data

Facility ID:	9013	***COID:***	SCL
Facility SIC Code:	4953	***DISN:***	BAY AREA AQMD
CO:	43	***CHAPIS:***	
Air Basin:	SF	***CERR Code:***	
District:	BA		
TS:			
Health Risk Asmt:			
Non-Cancer Chronic Haz Ind:			
Non-Cancer Acute Haz Ind:			

2000 Criteria Data

Facility ID:	9013	***CERR Code:***	
Facility SIC Code:	4953	***TOGT:***	10944.692
CO:	43	***ROGT:***	72.114837
Air Basin:	SF	***COT:***	
District:	BA	***NOXT:***	
COID:	SCL	***SOXT:***	
DISN:	BAY AREA AQMD	***PMT:***	91.776
CHAPIS:		***PM10T:***	82.6

2000 Toxic Data

Facility ID:	9013	***COID:***	SCL
Facility SIC Code:	4953	***DISN:***	BAY AREA AQMD

Map Key	Number of Records	Direction	Distance (mi/ft)	Elev/Diff (ft)	Site	DB

CO: 43
Air Basin: SF
District: BA
TS:
Health Risk Asmt:
Non-Cancer Chronic Haz Ind:
Non-Cancer Acute Haz Ind:
CHAPIS:
CERR Code:

Map Key	Number of Records	Direction	Distance (mi/ft)	Elev/Diff (ft)	Site	DB
158	24 of 41	E	0.17 / 894.26	43.85 / 38	INTERNATIONAL DISPOSAL CORPORA 1601 W DIXON LANDING RD MILPITAS CA 95035	EMISSIONS

2001 Criteria Data

Facility ID: 9013
Facility SIC Code: 4953
CO: 43
Air Basin: SF
District: BA
COID: SCL
DISN: BAY AREA AQMD
CHAPIS: Y
CERR Code: B
TOGT: 11775.48
ROGT: 167.59
COT:
NOXT:
SOXT:
PMT: 76.7
PM10T: 69.03

2001 Toxic Data

Facility ID: 9013
Facility SIC Code: 4953
CO: 43
Air Basin: SF
District: BA
TS:
Health Risk Asmt: .9
Non-Cancer Chronic Haz Ind:
Non-Cancer Acute Haz Ind:
COID: SCL
DISN: BAY AREA AQMD
CHAPIS: Y
CERR Code: B

2002 Criteria Data

Facility ID: 9013
Facility SIC Code: 4953
CO: 43
Air Basin: SF
District: BA
COID: SCL
DISN: BAY AREA AQMD
CHAPIS: Y
CERR Code:
TOGT: 12382.361
ROGT: 83.1658669
COT:
NOXT:
SOXT:
PMT: 68.959
PM10T: 62.0631

2002 Toxic Data

Facility ID: 9013
Facility SIC Code: 4953
CO: 43
Air Basin: SF
District: BA
TS:
Health Risk Asmt:
Non-Cancer Chronic Haz Ind:
Non-Cancer Acute Haz Ind:
COID: SCL
DISN: BAY AREA AQMD
CHAPIS: Y
CERR Code:

2003 Criteria Data

Facility ID:	9013	**CERR Code:**	
Facility SIC Code:	4953	**TOGT:**	12758.624
CO:	43	**ROGT:**	85.77
Air Basin:	SF	**COT:**	
District:	BA	**NOXT:**	
COID:	SCL	**SOXT:**	
DISN:	BAY AREA AQMD	**PMT:**	62.333
CHAPIS:	Y	**PM10T:**	56.1

2003 Toxic Data

Facility ID:	9013	**COID:**	SCL
Facility SIC Code:	4953	**DISN:**	BAY AREA AQMD
CO:	43	**CHAPIS:**	Y
Air Basin:	SF	**CERR Code:**	
District:	BA		
TS:			
Health Risk Asmt:			
Non-Cancer Chronic Haz Ind:			
Non-Cancer Acute Haz Ind:			

2004 Criteria Data

Facility ID:	9013	**CERR Code:**	
Facility SIC Code:	4953	**TOGT:**	13102.726
CO:	43	**ROGT:**	87.9199845
Air Basin:	SF	**COT:**	
District:	BA	**NOXT:**	
COID:	SCL	**SOXT:**	
DISN:	BAY AREA AQMD	**PMT:**	63.094
CHAPIS:	Y	**PM10T:**	56.7846

2004 Toxic Data

Facility ID:	9013	**COID:**	SCL
Facility SIC Code:	4953	**DISN:**	BAY AREA AQMD
CO:	43	**CHAPIS:**	Y
Air Basin:	SF	**CERR Code:**	
District:	BA		
TS:			
Health Risk Asmt:			
Non-Cancer Chronic Haz Ind:			
Non-Cancer Acute Haz Ind:			

2005 Criteria Data

Facility ID:	9013	**CERR Code:**	
Facility SIC Code:	4953	**TOGT:**	902.825
CO:	43	**ROGT:**	170.3381623
Air Basin:	SF	**COT:**	95.368
District:	BA	**NOXT:**	22.699
COID:	SCL	**SOXT:**	7.417
DISN:	BAY AREA AQMD	**PMT:**	69.403
CHAPIS:	Y	**PM10T:**	62.8285

2005 Toxic Data

Facility ID:	9013	**COID:**	SCL
Facility SIC Code:	4953	**DISN:**	BAY AREA AQMD
CO:	43	**CHAPIS:**	Y
Air Basin:	SF	**CERR Code:**	
District:	BA		
TS:			

Health Risk Asmt:
Non-Cancer Chronic Haz Ind:
Non-Cancer Acute Haz Ind:

2006 Criteria Data

Facility ID:	9013	***CERR Code:***	
Facility SIC Code:	4953	***TOGT:***	301.005
CO:	43	***ROGT:***	79.3395821
Air Basin:	SF	***COT:***	95.368
District:	BA	***NOXT:***	22.699
COID:	SCL	***SOXT:***	7.417
DISN:	BAY AREA AQMD	***PMT:***	60.153
CHAPIS:	Y	***PM10T:***	54.5035

2006 Toxic Data

Facility ID:	9013	***COID:***	SCL
Facility SIC Code:	4953	***DISN:***	BAY AREA AQMD
CO:	43	***CHAPIS:***	Y
Air Basin:	SF	***CERR Code:***	
District:	BA		
TS:			
Health Risk Asmt:			
Non-Cancer Chronic Haz Ind:			
Non-Cancer Acute Haz Ind:			

2007 Criteria Data

Facility ID:	9013	***CERR Code:***	
Facility SIC Code:	4953	***TOGT:***	8.135
CO:	43	***ROGT:***	1.5461237
Air Basin:	SF	***COT:***	.047
District:	BA	***NOXT:***	.012
COID:	SCL	***SOXT:***	.024
DISN:	BAY AREA AQMD	***PMT:***	51.415
CHAPIS:		***PM10T:***	46.2736

2007 Toxic Data

Facility ID:	9013	***COID:***	SCL
Facility SIC Code:	4953	***DISN:***	BAY AREA AQMD
CO:	43	***CHAPIS:***	
Air Basin:	SF	***CERR Code:***	
District:	BA		
TS:			
Health Risk Asmt:			
Non-Cancer Chronic Haz Ind:			
Non-Cancer Acute Haz Ind:			

2008 Criteria Data

Facility ID:	9013	***CERR Code:***	
Facility SIC Code:	4953	***TOGT:***	4786
CO:	43	***ROGT:***	34.6229249
Air Basin:	SF	***COT:***	1.465
District:	BA	***NOXT:***	.607
COID:	SCL	***SOXT:***	.742
DISN:	BAY AREA AQMD	***PMT:***	395.044
CHAPIS:		***PM10T:***	87.144

2008 Toxic Data

Facility ID: 9013
Facility SIC Code: 4953
CO: 43
Air Basin: SF
District: BA
TS:
Health Risk Asmt:
Non-Cancer Chronic Haz Ind:
Non-Cancer Acute Haz Ind:
COID: SCL
DISN: BAY AREA AQMD
CHAPIS:
CERR Code:

2009 Criteria Data

Facility ID: 9013
Facility SIC Code: 4953
CO: 43
Air Basin: SF
District: BA
COID: SCL
DISN: BAY AREA AQMD
CHAPIS:
CERR Code:
TOGT: 4572.75
ROGT: 32.5460869
COT: .85
NOXT: .436
SOXT: .431
PMT: 46.289444444444444444444444444444444444
PM10T: 41.663

2009 Toxic Data

Facility ID: 9013
Facility SIC Code: 4953
CO: 43
Air Basin: SF
District: BA
TS:
Health Risk Asmt:
Non-Cancer Chronic Haz Ind:
Non-Cancer Acute Haz Ind:
COID: SCL
DISN: BAY AREA AQMD
CHAPIS:
CERR Code:

2010 Toxic Data

Facility ID: 9013
Facility SIC Code: 4953
CO: 43
Air Basin: SF
District: BA
TS:
Health Risk Asmt:
Non-Cancer Chronic Haz Ind:
Non-Cancer Acute Haz Ind:
COID: SCL
DISN: BAY AREA AQMD
CHAPIS:
CERR Code:

2011 Criteria Data

Facility ID: 9013
Facility SIC Code: 4953
CO: 43
Air Basin: SF
District: BA
COID: SCL
DISN: BAY AREA AQMD
CHAPIS:
CERR Code:
TOGT: 5325.124
ROGT: 80.0246705
COT: 2.235
NOXT: 8.331
SOXT: 3.069
PMT: 47.757
PM10T: 43.101

2011 Toxic Data

Facility ID: 9013
Facility SIC Code: 4953
CO: 43
COID: SCL
DISN: BAY AREA AQMD
CHAPIS:

Map Key	Number of Records	Direction	Distance (mi/ft)	Elev/Diff (ft)	Site	DB

Air Basin: SF
District: BA
TS:
Health Risk Asmt:
Non-Cancer Chronic Haz Ind:
Non-Cancer Acute Haz Ind:
CERR Code:

2012 Criteria Data

Facility ID: 9013
Facility SIC Code: 4953
CO: 43
Air Basin: SF
District: BA
COID: SCL
DISN: BAY AREA AQMD
CHAPIS:
CERR Code:
TOGT: 5178.487
ROGT: 79.1064617
COT: 2.235
NOXT: 8.324
SOXT: 3.069
PMT: 46.4525555555555555555555555555555555556
PM10T: 41.927

2012 Toxic Data

Facility ID: 9013
Facility SIC Code: 4953
CO: 43
Air Basin: SF
District: BA
TS:
Health Risk Asmt:
Non-Cancer Chronic Haz Ind:
Non-Cancer Acute Haz Ind:
COID: SCL
DISN: BAY AREA AQMD
CHAPIS:
CERR Code:

158	25 of 41	E	0.17 / 894.26	43.85 / 38	IDC OF CALIFORNIA INC 1601 DIXON LANDING RD MILPITAS CA 95035	INSP COMP ENF

EPA ID: CAT080012479
Geotracker Address: 1601 DIXON LANDING RD
Geotracker City: MILPITAS
Report URL: https://www.envirostor.dtsc.ca.gov/public/eerp_profile_report?global_id=3004264
County: SANTA CLARA
Geotracker Lat: 37.453983
Geotracker Long: -121.928784

Inspection Information

Inspection Type: Compliance Evaluation Inspection - Generator
Violations: Minor
Inspection Date: 10/24/2017
Return to Compliance: 10/25/2017
Report Sent Date: 10/24/2017

Permitting

Site Code:
Program Type: HAZARDOUS WASTE FACILITY
Facility Type: HIST PERMITTED
Calenviro Screen Percentile Sc: 65-70%
Site Facility Type: PROTECTIVE FILER
Facility History:
Assembly District: 25
Senate District: 10
Census Tract: 6085504602

IDC of California Inc is a sanitary landfill that is operated under the name Newby Island Sanitary Landfill. Newby Island started being used as a landfill in 1931 when it was bought by San Jose Scavenger Company. In 1972, it was purchased by International Disposal Corporation of California (IDC) which is a wholly owned subsidiary of Browning-Ferris Industries of California, Inc, which in turn is a subsidiary of Republic Services, Inc.

Throughout Newby Island's ownership history, they have never accepted hazardous waste. Various letters from the County of Santa Clara, the Depertment of Toxic Substances Control, and the San Francisco Water Quality Control Board confirm that Newby Island has not accepted hazardous wastes and operates as a generator.

Map Key	Number of Records	Direction	Distance (mi/ft)	Elev/Diff (ft)	Site	DB

DTSC Investigation Compliance Enforcement Sites

Envirostor ID: 3004264
Status: No Action
FID Ice Sites Sp: 75
FID T1: 1327
Local Enviro Screen 3.0 Tract: 6085504602
Local Env Screen 3.0 Pctlran: 81 - 85%
Site Type: INSPECTION
Latitude: 37.453983
Longitude: -121.928784

Site Details from REST Service

Envirostor ID: 3004264
Status: No Action
Site Type: INSPECTION
Latitude: 37.453983
Longitude: -121.928784

Site Details (Download)

Envirostor ID: 3004264
Site Type: INSPECTION
Status: No Action
County:
Project Name:
Address:
City:
Zip:

---

158 | *26 of 41* | *E* | *0.17 / 894.26* | *43.85 / 38* | ***SCC DEH-HHW COLLECTION FACILITY***
1601 DIXON LANDING RD
MILPITAS CA 95035 | ***CUPA SANTACLARA***

Facility ID: FA0251476
GIS Latitude: 37.454317
GIS Longitude: -121.923633

Details

Record ID: PR0365453
PE: 2205
Description: GENERATES 100 KG YR TO <5 TONS/YR
Program Identifier: DEH PERMIT-HAZ WASTE GENERATOR PROGRAM

---

158 | *27 of 41* | *E* | *0.17 / 894.26* | *43.85 / 38* | ***VERIZON WIRELESS: DIXON LANDING***
1601 DIXON LANDING RD
SAN JOSE CA 95134 | ***CUPA SANTACLARA***

Facility ID: FA0264425
GIS Latitude: 37.4545814
GIS Longitude: -121.9287117

Details

Record ID: PR0397202
PE: BP01
Description: HMBP FACILITY, 1-3 CHEMICALS
Program Identifier: DEH PERMIT-HAZ MAT BUSINESS PLAN PROGRAM

---

158 | *28 of 41* | *E* | *0.17 / 894.26* | *43.85 / 38* | ***BFI THE RECYCLERY***
1601 DIXON LANDING ROAD
MILPITAS CA 95035 | ***RCRA NON GEN***

EPA Handler ID:	CAL000055274
Gen Status Universe:	No Report
Contact Name:	ANTHONY WRIGHT
Contact Address:	1601 DIXON LANDING ROAD , , MILPITAS , CA, 95035 , US
Contact Phone No and Ext:	408-586-2298
Contact Email:	AWRIGHT@REPUBLICSERVICES.COM
Contact Country:	US
County Name:	SANTA CLARA
EPA Region:	09
Land Type:	Private
Receive Date:	20180710
Location Latitude:	
Location Longitude:	

Violation/Evaluation Summary

Note:	NO RECORDS: As of Apr 2023, there are no Compliance Monitoring and Enforcement (violation) records associated with this facility (EPA ID).

Handler Summary

Importer Activity:	No
Mixed Waste Generator:	No
Transporter Activity:	No
Transfer Facility:	No
Onsite Burner Exemption:	No
Furnace Exemption:	No
Underground Injection Activity:	No
Commercial TSD:	No
Used Oil Transporter:	No
Used Oil Transfer Facility:	No
Used Oil Processor:	No
Used Oil Refiner:	No
Used Oil Burner:	No
Used Oil Market Burner:	No
Used Oil Spec Marketer:	No

Hazardous Waste Handler Details

Sequence No:	1
Receive Date:	20180710
Handler Name:	BFI THE RECYCLERY
Source Type:	Notification
Federal Waste Generator Code:	N
Generator Code Description:	Not a Generator, Verified

Waste Code Details

Hazardous Waste Code:	612
Waste Code Description:	Household waste
Hazardous Waste Code:	221
Waste Code Description:	Waste oil and mixed oil

Owner/Operator Details

Owner/Operator Ind:	Current Operator	**Street No:**	
Type:	Private	**Street 1:**	1601 DIXON LANDING ROAD
Name:	BROWNING FERRIS INDUSTRIES OF CA, INC.,	**Street 2:**	
Date Became Current:		**City:**	MILPITAS
Date Ended Current:		**State:**	CA
Phone:		**Country:**	US

Map Key	Number of Records	Direction	Distance (mi/ft)	Elev/Diff (ft)	Site	DB

Source Type:	Notification	**Zip Code:**	95035
Owner/Operator Ind:	Current Owner	**Street No:**	
Type:	Private	**Street 1:**	1601 DIXON LANDING ROAD
Name:	BROWNING FERRIS INDUSTRIES OF CA, INC.,	**Street 2:**	
Date Became Current:		**City:**	MILPITAS
Date Ended Current:		**State:**	CA
Phone:		**Country:**	US
Source Type:	Notification	**Zip Code:**	95035

158	29 of 41	E	0.17 / 894.26	43.85 / 38	ALLIED WASTE SERVICES OF SANTA CLARA COUNTY 1601 DIXON LANDING ROAD MILPITAS CA 95035	RCRA NON GEN

EPA Handler ID:	CAL000358268
Gen Status Universe:	No Report
Contact Name:	ROWIE SIZEMORE
Contact Address:	1601 DIXON LANDING ROAD , , MILPITAS , CA, 95035 , US
Contact Phone No and Ext:	408-586-2264
Contact Email:	RSIZEMORE@REPUBLICSERVICES.COM
Contact Country:	US
County Name:	SANTA CLARA
EPA Region:	09
Land Type:	Private
Receive Date:	20180710
Location Latitude:	
Location Longitude:	

Violation/Evaluation Summary

Note:	NO RECORDS: As of Apr 2023, there are no Compliance Monitoring and Enforcement (violation) records associated with this facility (EPA ID).

Handler Summary

Importer Activity:	No
Mixed Waste Generator:	No
Transporter Activity:	No
Transfer Facility:	No
Onsite Burner Exemption:	No
Furnace Exemption:	No
Underground Injection Activity:	No
Commercial TSD:	No
Used Oil Transporter:	No
Used Oil Transfer Facility:	No
Used Oil Processor:	No
Used Oil Refiner:	No
Used Oil Burner:	No
Used Oil Market Burner:	No
Used Oil Spec Marketer:	No

Hazardous Waste Handler Details

Sequence No:	1
Receive Date:	20180710
Handler Name:	ALLIED WASTE SERVICES OF SANTA CLARA COUNTY
Source Type:	Notification
Federal Waste Generator Code:	N
Generator Code Description:	Not a Generator, Verified

Waste Code Details

Map Key	Number of Records	Direction	Distance (mi/ft)	Elev/Diff (ft)	Site	DB

Hazardous Waste Code: 612
Waste Code Description: Household waste

Hazardous Waste Code: 221
Waste Code Description: Waste oil and mixed oil

Owner/Operator Details

Owner/Operator Ind:	Current Owner	**Street No:**	
Type:	Private	**Street 1:**	1601 DIXON LANDING ROAD
Name:	ALLIED WASTE SERVICES OF NORTH AMERICA, LLC	**Street 2:**	
Date Became Current:		**City:**	MILPITAS
Date Ended Current:		**State:**	CA
Phone:		**Country:**	US
Source Type:	Notification	**Zip Code:**	95035

Owner/Operator Ind:	Current Operator	**Street No:**	
Type:	Private	**Street 1:**	1601 DIXON LANDING ROAD
Name:	ALLIED WASTE SERVICES OF SANTA CLARA	**Street 2:**	
Date Became Current:		**City:**	MILPITAS
Date Ended Current:		**State:**	CA
Phone:		**Country:**	US
Source Type:	Notification	**Zip Code:**	95035

Map Key	Number of Records	Direction	Distance (mi/ft)	Elev/Diff (ft)	Site	DB
158	30 of 41	E	0.17 / 894.26	43.85 / 38	CTY OF SANTA CLARA DEPT OF ENV HEALTH 1601 DIXON LANDING RD MILPITAS CA 95035-0000	RCRA NON GEN

EPA Handler ID: CAH111000495
Gen Status Universe: No Report
Contact Name: SHARON DOWELL
Contact Address: PO BOX 28070 , , SJ , CA, 95159-8070 ,
Contact Phone No and Ext: 408-299-6930
Contact Email:
Contact Country:
County Name: SANTA CLARA
EPA Region: 09
Land Type:
Receive Date: 19960507
Location Latitude: 37.454609
Location Longitude: -121.928945

Violation/Evaluation Summary

Note: NO RECORDS: As of Apr 2023, there are no Compliance Monitoring and Enforcement (violation) records associated with this facility (EPA ID).

Handler Summary

Importer Activity: No
Mixed Waste Generator: No
Transporter Activity: No
Transfer Facility: No
Onsite Burner Exemption: No
Furnace Exemption: No
Underground Injection Activity: No
Commercial TSD: No
Used Oil Transporter: No
Used Oil Transfer Facility: No
Used Oil Processor: No
Used Oil Refiner: No
Used Oil Burner: No

Used Oil Market Burner: No
Used Oil Spec Marketer: No

Hazardous Waste Handler Details

Sequence No: 1
Receive Date: 19960507
Handler Name: CTY OF SANTA CLARA DEPT OF ENV HEALTH
Source Type: Implementer
Federal Waste Generator Code: N
Generator Code Description: Not a Generator, Verified

Owner/Operator Details

Owner/Operator Ind: Current Owner
Type: Other
Name: CTY OF SANTA CLARA
Date Became Current:
Date Ended Current:
Phone: 000-000-0000
Source Type: Implementer
Street No:
Street 1: PO BOX 28070
Street 2:
City: SJ
State: CA
Country:
Zip Code: 95159-8070

Owner/Operator Ind: Current Operator
Type: Other
Name: SHARON DOWELL
Date Became Current:
Date Ended Current:
Phone: 408-299-6930
Source Type: Implementer
Street No:
Street 1: PO BOX 28070
Street 2:
City: SJ
State: CA
Country:
Zip Code: 95159-8070

158	31 of 41	E	0.17 / 894.26	43.85 / 38	RAITO INC. 1601 DIXON LANDING ROAD MILPITAS CA 95035	RCRA NON GEN

EPA Handler ID: CAC003024397
Gen Status Universe: No Report
Contact Name: TOM SHASKE
Contact Address: 32960 ALVARADO-NILES ROAD , , UNION CITY , CA, 94587 ,
Contact Phone No and Ext: 510-259-9900
Contact Email: TSHASKE@RAITOINC.COM
Contact Country:
County Name: SANTA CLARA
EPA Region: 09
Land Type:
Receive Date: 20190717
Location Latitude: 37.454609
Location Longitude: -121.928945

Violation/Evaluation Summary

Note: NO RECORDS: As of Apr 2023, there are no Compliance Monitoring and Enforcement (violation) records associated with this facility (EPA ID).

Handler Summary

Importer Activity: No
Mixed Waste Generator: No
Transporter Activity: No
Transfer Facility: No
Onsite Burner Exemption: No
Furnace Exemption: No
Underground Injection Activity: No
Commercial TSD: No

Used Oil Transporter:	No
Used Oil Transfer Facility:	No
Used Oil Processor:	No
Used Oil Refiner:	No
Used Oil Burner:	No
Used Oil Market Burner:	No
Used Oil Spec Marketer:	No

Hazardous Waste Handler Details

Sequence No:	1
Receive Date:	20190717
Handler Name:	RAITO INC.
Source Type:	Implementer
Federal Waste Generator Code:	N
Generator Code Description:	Not a Generator, Verified

Owner/Operator Details

Owner/Operator Ind:	Current Owner	**Street No:**	
Type:	Other	**Street 1:**	32960 ALVARADO-NILES ROAD
Name:	TOM SHASKE	**Street 2:**	
Date Became Current:		**City:**	UNION CITY
Date Ended Current:		**State:**	CA
Phone:	510-259-9900	**Country:**	
Source Type:	Implementer	**Zip Code:**	94587

Owner/Operator Ind:	Current Operator	**Street No:**	
Type:	Other	**Street 1:**	32960 ALVARADO-NILES ROAD
Name:	TOM SHASKE	**Street 2:**	
Date Became Current:		**City:**	UNION CITY
Date Ended Current:		**State:**	CA
Phone:	510-259-9900	**Country:**	
Source Type:	Implementer	**Zip Code:**	94587

158	*32 of 41*	*E*	*0.17 / 894.26*	*43.85 / 38*	***CITY OF SAN JOSE POLICE DEPT 1601 DIXON LANDING RD SAN JOSE CA 95131***	***RCRA NON GEN***

EPA Handler ID:	CAC003033701
Gen Status Universe:	No Report
Contact Name:	CHRIS SINGLETON
Contact Address:	201 W MISSION ST , , SAN JOSE , CA, 95110-1701 ,
Contact Phone No and Ext:	408-421-1047
Contact Email:	CWHITT@ENVLOGS.COM
Contact Country:	
County Name:	SANTA CLARA
EPA Region:	09
Land Type:	
Receive Date:	20190912
Location Latitude:	
Location Longitude:	

Violation/Evaluation Summary

Note:	NO RECORDS: As of Apr 2023, there are no Compliance Monitoring and Enforcement (violation) records associated with this facility (EPA ID).

Handler Summary

Importer Activity:	No
Mixed Waste Generator:	No
Transporter Activity:	No

Map Key	Number of Records	Direction	Distance (mi/ft)	Elev/Diff (ft)	Site	DB

Transfer Facility:	No
Onsite Burner Exemption:	No
Furnace Exemption:	No
Underground Injection Activity:	No
Commercial TSD:	No
Used Oil Transporter:	No
Used Oil Transfer Facility:	No
Used Oil Processor:	No
Used Oil Refiner:	No
Used Oil Burner:	No
Used Oil Market Burner:	No
Used Oil Spec Marketer:	No

Hazardous Waste Handler Details

Sequence No:	1
Receive Date:	20190912
Handler Name:	CITY OF SAN JOSE POLICE DEPT
Source Type:	Implementer
Federal Waste Generator Code:	N
Generator Code Description:	Not a Generator, Verified

Owner/Operator Details

Owner/Operator Ind:	Current Owner	***Street No:***	
Type:	Other	***Street 1:***	201 W MISSION ST
Name:	CITY OF SAN JOSE PD	***Street 2:***	
Date Became Current:		***City:***	SAN JOSE
Date Ended Current:		***State:***	CA
Phone:	408-421-1047	***Country:***	
Source Type:	Implementer	***Zip Code:***	95110-1701

Owner/Operator Ind:	Current Operator	***Street No:***	
Type:	Other	***Street 1:***	201 W MISSION ST
Name:	CHRIS SINGLETON	***Street 2:***	
Date Became Current:		***City:***	SAN JOSE
Date Ended Current:		***State:***	CA
Phone:	408-421-1047	***Country:***	
Source Type:	Implementer	***Zip Code:***	95110-1701

Map Key	Number of Records	Direction	Distance (mi/ft)	Elev/Diff (ft)	Site	DB
158	*33 of 41*	*E*	*0.17 / 894.26*	*43.85 / 38*	***IDC OF CALIFORNIA INC 1601 DIXON LANDING ROAD MILPITAS CA 95035***	***RCRA SQG***

EPA Handler ID:	CAT080012479
Gen Status Universe:	Small Quantity Generator
Contact Name:	
Contact Address:	US
Contact Phone No and Ext:	
Contact Email:	
Contact Country:	US
County Name:	SANTA CLARA
EPA Region:	09
Land Type:	
Receive Date:	19960901
Location Latitude:	37.454609
Location Longitude:	-121.928945

Violation/Evaluation Summary

Note:	VIOLATION or UNDETERMINED: There are VIOLATION or UNDETERMINED details or records associated with this facility (EPA ID) in the Compliance Monitoring and Enforcement table dated Apr, 2023.

Violation Details

Found Violation: Yes
Citation:
Violation Short Description: State Statute or Regulation
Violation Type: XXS
Violation Determined Date: 20171024
Scheduled Compliance Date:
Return to Compliance: Documented
Actual Return to Compl: 20171025
Violation Responsible Agency: State

Enforcement Details

Enforcement Type: 120
Enforcement Type Description: WRITTEN INFORMAL
Enforcement Action Date: 20171024
Enf Disposition Status:
Disposition Status Date:
Enforcement Lead Agency: State
Proposed Penalty Amount:
Final Amount:
Paid Amount:

Enforcement Type: 125
Enforcement Type Description:
Enforcement Action Date: 20171024
Enf Disposition Status:
Disposition Status Date:
Enforcement Lead Agency: State
Proposed Penalty Amount:
Final Amount:
Paid Amount:

Evaluation Details

Evaluation Start Date: 19870714
Evaluation Type Description: COMPLIANCE EVALUATION INSPECTION ON-SITE
Violation Short Description:
Return to Compliance Date:
Evaluation Agency: State

Evaluation Start Date: 20171024
Evaluation Type Description: COMPLIANCE EVALUATION INSPECTION ON-SITE
Violation Short Description: State Statute or Regulation
Return to Compliance Date: 20171025
Evaluation Agency: State

Evaluation Start Date: 20120720
Evaluation Type Description: COMPLIANCE EVALUATION INSPECTION ON-SITE
Violation Short Description:
Return to Compliance Date:
Evaluation Agency: EPA

Evaluation Start Date: 19870908
Evaluation Type Description: FINANCIAL RECORD REVIEW
Violation Short Description:
Return to Compliance Date:
Evaluation Agency: State

Handler Summary

Importer Activity: No
Mixed Waste Generator: No
Transporter Activity: No

Transfer Facility:	No
Onsite Burner Exemption:	No
Furnace Exemption:	No
Underground Injection Activity:	No
Commercial TSD:	No
Used Oil Transporter:	No
Used Oil Transfer Facility:	No
Used Oil Processor:	No
Used Oil Refiner:	No
Used Oil Burner:	No
Used Oil Market Burner:	No
Used Oil Spec Marketer:	No

Hazardous Waste Handler Details

Sequence No:	2
Receive Date:	19920228
Handler Name:	NEWBY ISLAND SANITARY LANDFILL-INTERNATI
Federal Waste Generator Code:	N
Generator Code Description:	Not a Generator, Verified
Source Type:	Annual/Biennial Report

Hazardous Waste Handler Details

Sequence No:	2
Receive Date:	19960901
Handler Name:	IDC OF CALIFORNIA INC
Federal Waste Generator Code:	2
Generator Code Description:	Small Quantity Generator
Source Type:	Implementer

Hazardous Waste Handler Details

Sequence No:	1
Receive Date:	19900309
Handler Name:	NEWBY ISLAND/IDC OF CALIFORNIA INC
Federal Waste Generator Code:	1
Generator Code Description:	Large Quantity Generator
Source Type:	Annual/Biennial Report

Hazardous Waste Handler Details

Sequence No:	1
Receive Date:	19800821
Handler Name:	IDC OF CALIFORNIA INC
Federal Waste Generator Code:	N
Generator Code Description:	Not a Generator, Verified
Source Type:	Notification

Owner/Operator Details

Owner/Operator Ind:	Current Owner	***Street No:***	
Type:	Private	***Street 1:***	A999 S. BASCOM AVE
Name:	BFI OF CALIFORNIA INC	***Street 2:***	
Date Became Current:		***City:***	CAMPBELL
Date Ended Current:		***State:***	CA
Phone:	408-371-5231	***Country:***	
Source Type:	Notification	***Zip Code:***	95008
Owner/Operator Ind:	Current Operator	***Street No:***	
Type:	Private	***Street 1:***	A999 S. BASCOM AVE
Name:	BFI OF CALIFORNIA INC	***Street 2:***	
Date Became Current:		***City:***	CITY NOT REPORTED

Date Ended Current: | **State:** CA
Phone: 408-371-5231 | **Country:**
Source Type: Implementer | **Zip Code:** 99999

Historical Handler Details

Receive Dt: 19900309
Generator Code Description: Large Quantity Generator
Handler Name: NEWBY ISLAND/IDC OF CALIFORNIA INC

Receive Dt: 19800821
Generator Code Description: Not a Generator, Verified
Handler Name: IDC OF CALIFORNIA INC

Receive Dt: 19920228
Generator Code Description: Not a Generator, Verified
Handler Name: NEWBY ISLAND SANITARY LANDFILL-INTERNATI

---

158 | 34 of 41 | E | 0.17 / 894.26 | 43.85 / 38 | **BFI-THE RECYCLERY**
1601 DIXON LANDING RD.
MILPITAS CA 95035 | **AST SWRCB**

Total Gals: 3165
Owner Name: BROWNING-FERRIS INDUSTRIES
Data Source: SWRCB Aboveground Storage Tanks Listing 2003;SWRCB Aboveground Storage Tanks Listing 2005;SWRCB Aboveground Storage Tanks Listing 2006;SWRCB Aboveground Storage Tanks Listing 2007

---

158 | 35 of 41 | E | 0.17 / 894.26 | 43.85 / 38 | **INTERNATIONAL DISPOSAL CORP.**
1601 DIXON LANDING RD.
MILPITAS CA 95035 | **AST SWRCB**

Total Gals: 11990
Owner Name: BROWNING-FERRIS INDUSTRIES
Data Source: SWRCB Aboveground Storage Tanks Listing 2007;SWRCB Aboveground Storage Tanks Listing 2005;SWRCB Aboveground Storage Tanks Listing 2006;SWRCB Aboveground Storage Tanks Listing 2003

---

158 | 36 of 41 | E | 0.17 / 894.26 | 43.85 / 38 | **Allied Waste Commercial**
1601 Dixon Landing Rd
Milpitas CA 95035 | **CONTAINER RECY**

Account No: CP158760.001 | **Operation Begin Dt:** 8/14/2012
County: Santa Clara | **Materials Accepted:** Aluminum, Plastic, Glass, Bimetal
Mailing City: Milpitas | **Phone No:** (408) 586-2281
Mailing State: CA | **Website:**
Mailing Postal Cod: 95035 | **Email:**
Organization Name: Allied Waste Services of North America LLC
Mailing Address: 1601 Dixon Landing Rd

---

158 | 37 of 41 | E | 0.17 / 894.26 | 43.85 / 38 | **INTERNATIONAL DISPOSAL (BROWNING-FERRIS)**
1601 DIXON LANDING ROAD
SAN JOSE CA 95109 | **CALSITES**

ID No: 43490006 | **Assembly:**
Status Date: 01/16/1987 | **Senate:**
NPL: | **Region:** 2
Tier: | **Region Name:** BERKELEY
Fund: | **County Co:** 43
Access : C | **Facility County:** SANTA CLARA
Access Code: CONTROLLED | **Lat Deg:** 0

Map Key	Number of Records	Direction	Distance (mi/ft)	Elev/Diff (ft)	Site	DB

Cortese:	L	**Lat Min:**	0
Hrscore:		**Lat Sec:**	0
Hrsdate:		**Lat Dir:**	
Groundwater Contam:		**Long Deg:**	0
GW Code:	NOT REPORTED	**Long Min:**	0
No Sources:	0	**Long Sec:**	0
RWQCB Name:	SAN FRANCISCO BAY	**Long Dir:**	
Branch Name:	NORTH COAST	**LImethod:**	
Staff:		**LIdesc:**	
Senior:			

Status Name: PROPERTY/SITE REFERRED TO RWQCB
Type Name: N/A
Lead Name: N/A
SIC Name: ELECTRIC, GAS & SANITARY SERVICES
Filename:
Comments:

INSPECTION(OTHER) CRACKS IN TOP FILL. INSPECTION(STATE) PUB HLTH. ODOR PROB. INSPECTION(STATE) RWQCB. WDR'S NEED. NEED REQ FOR CL II-2 POORLY OPER & POORLY COVERED. PONDED WATER & LEACHATE PONDS ON SITE. VIOLATION DETECTED RWQCB.ILLEGAL DUMP. SOLVENTS,GREASE,OILS ENFORCEMENT(OTHER) NOV. ILLEGALLY DISCH LIQ WASTE OF SOLVNT GREASE,& OIL. INSPECTION(STATE) SWMB. NOT IN COMPLI W/ SURFACE WATER CRITERION. LEACHATE INTO COYOTE CREEK. FACILITY DRIVE-BY DRIVE-BY. POND ON-SITE QUEST SENT TO NEWBY ISLAND. FACILITY IDENTIFIED SUPERFUND NOTIFICATION QUESTIONNAIRE RETURNED UNDELIVERABLE PHONE F-U (GIMELLI BROS) IN SANTA CLARA PHONE F-U TO WASTE MANAGEMENT,INC. OAK-BROOK, ILL. LETTER TO WASTE MANAGEMENT, INC. PHONE F-U TO WASTE MGNT, INC. PHONE F-U TO WASTE MGNT, INC. PAINT SLUDGE DISPOSED OF ON-SITE FINAL STRATEGY IDENT ABANDONED SITE INSPECTION(STATE) DFG. LEACHATE LEAK ALONG E BOUNDRY DIKE. SAMPLED. SELF MONITORING INSTALLATION OF MONITORING WELLS INSPECTION(OTHER) PURCELL,RHOADES,&ASSOC, INSP OF E DIKE SYSTEM. EXTENT OF LEACHATE CONTROL SYSTM FACILITY IDENTIFIED ID FROM ERRIS HAZARD MITIGATED POTENTIAL HZD MITIGATED BY LDFL COVER FACILITY DRIVE-BY ASAP. ACTIVE SITE. NOT ALLOWED ON SITE. ACTIVE CLII-2 LDFL. ACCEPTS GRP2,3 &LTD CLI. OWNER/OPER-WHOLLY OWNED CURR SUBSID BROWNING-FERRIS IND(SFRWQCB FILE). CURR REGULATED BY RWQCB,SWMB,CO,CITY. LEACHATE CURR CONTAINED ON-SITE W/O TREATMENT(CITY 12/83 MEMO). NEW OPERATOR/CONTACT: NEIL WISE, 55 ALMADEN BLVD, 4TH FLOOR, SAN JOSE, CA 95113, (408)298-1112 RWQCB,CITY,COUNTY, SWMB. SUBMIT TO EPA SITE SCREENING DONE SI RECOM BASED ON PA RECOMENDATION REPORTED FOR PROP65 ON CORTESE LIST EPA COMPLETED REEVALUATION OF PRELIMI-NARY ASSESSMENT AND RECOMMEND NO FURTHER ACTION.

Background:

158	*38 of 41*	*E*	*0.17 / 894.26*	*43.85 / 38*	***NEWBY ISLAND SANITARY LANDFILL 1601 DIXON LANDING RD MILPITAS CA 95035***	***C&D DEBRIS RECY***

County: SANTA CLARA

Activity Type: ALTERNATIVE DAILY COVER/ALTERNATIVE INTERMEDIATE COVER
BENEFICIAL REUSE
C&D PROCESSING
COMPOSTING
INERTS/C&D DISPOSAL
MATERIAL RECOVERY FACILITY
MATTRESS COLLECTION
SOLID WASTE DISPOSAL (LANDFILL)

Phone No:

158	*39 of 41*	*E*	*0.17 / 894.26*	*43.85 / 38*	***Browning Ferris Industries The Recyclery 1601 Dixon Landing Rd Milpitas CA 95035***	***PROCESSORS***

Cert ID:	PR0150	**Organization:**	Browning Ferris Industries Of California Inc
Phone No:	(408) 586-2281	**Mailing Address:**	1601 Dixon Landing Rd
Website:		**Mailing City:**	Milpitas
Email:		**Mailing State:**	CA
Operation Begin Dt:	1/1/1993	**Mailing Zip:**	95035
By Appt Only:	No	**Facility County:**	Santa Clara
Rural:	N/A		

Hours of Operation: Mon - Fri 4:00 am - 5:00 pm; Sat 4:00 am - 12:30 pm; Sun Closed

---

158	*40 of 41*	*E*	*0.17 / 894.26*	*43.85 / 38*	***NEWBY ISLAND LANDFILL 1601 DIXON LANDING ROAD***	***WMUD***

MILPITAS CA 95035

Wmu ID No:	2 438047001	***Npid:***	
Wds ID No:	2 438047001	***Rptf:***	A
Swis ID No:	43-AN-0003	***Sic1:***	4953
Reg ID No:	2189.8047	***Sic2:***	
Edit Date:	14-Feb-1995	***Swat Anms:***	INTERNATIONAL DISPOSAL CORP OF CA
Last Edit:	JHMJHMJHM	***Swat Fnms:***	NEWBY ISLAND SANITARY LANDFILL
Region:	2	***Atyp:***	PR
County:	43	***Anms:***	BROWNING FERRIS INDUSTRIES
Wds:	TRUE	***Adep:***	BROWNING-FERRIS INDUSTRIES
Msw:	TRUE	***A Street:***	1601 DIXON LANDING RD
Superorder:	TRUE	***A City:***	MILPITAS CA
Sc15:	TRUE	***A Zip:***	95035
Swat:	TRUE	***A County:***	WILLIAM SCHREEDER
Tpca:	FALSE	***Afon:***	4084321234
Rcra:	FALSE	***Lnms:***	INTERNATIONAL DISPOSAL CORP
Dod:		***Ldep:***	
Rbpo:	ADF	***L Street:***	P.O. BOX 49
Openpub:	FALSE	***L City:***	MILPITAS
Waste List:	TRUE	***L State:***	CA
Tot Wmus:	3	***L Zip:***	95035
Secrange:	21701W	***L County:***	
Basemer:	MD	***Lfon:***	4082625559
Fcnt:	WILLIAM SCHREEDER	***Ttwq:***	
Fdep:		***Toxi:***	N
F State:	CA	***Cplx:***	
Ffon:		***Wdrs:***	A
Ftyp:	SW3	***Wtp1:***	NSLDWST
Tonnage:	3260	***Wtp2:***	ISLDWST
Fac Comment:			

WMU Details

Wmu ID:	2 438047001-01	***G Monitor:***	TRUE
Edit Date:	21-Jun-1996	***S Monitor:***	TRUE
Last Edit:	JHMCDCCDC	***V Monitor:***	FALSE
Wmu Type:	LANDFILL	***G Back:***	1
Wmu Name:	NEWBY ISLAND LF -- OLD LANDFILL	***S Back:***	1
Wmustatus:	INACTIVE	***V Back:***	0
Wmu Size:	185	***G Nonback:***	13
Listed:	Yes	***S Nonback:***	1
Printed:	Yes	***V Nonback:***	0
Msw:	TRUE	***G Date:***	
Superorder:		***S Date:***	
Sc15:	TRUE	***V Date:***	
Swat:	TRUE	***Perm Test:***	U
Tpca:	FALSE	***Gw Depth:***	10
Rcra:	FALSE	***Precip:***	14
Dod:	FALSE	***Site Alt:***	FALSE
Old Class:	II-2	***Site Alta:***	FALSE
Old Waste:	NON-HAZARD	***Line Alt:***	FALSE
Old First:	01-Jan-1956	***Line Alta:***	FALSE
New Class:	III	***Lcrs Alt:***	FALSE
New Waste:	NON-HAZARD	***Lcrs Alta:***	FALSE
New First:		***Composite:***	
Stat Date:	01-Jan-1956	***Line Des:***	FALSE
Cap Year:		***Liner1:***	FALSE
Closeplan:	TRUE	***Line1 Type:***	
Township:		***Liner2:***	FALSE
Fault Name:	HAYWARD & CALAVERAS	***Line2 Type:***	
Fault Distance:	7500	***Liner3:***	FALSE
Withquake:	TRUE	***Line3 Type:***	
Type Op:	AREA		
Gen Com1:	ACTUALLY OPENED IN 1930'S (??) ORIGINALLY A BURN DUMP.		
Gen Com2:	17,200,000 CUYDS IN PLACE; CAPACITY: 43,700,000 CUYDS.		
Gen Com3:	GW USES: DOM, MUN, IND PROC & SERV, AGR.		

Gen Com4:	
Formation:	BAY MUD WITH SAND LENSES.
Form Type:	MARINE SEDIMENT
Form Permit:	1 * 10^-7 CM/S
Form Com1:	FORMATION CONSISTS OF CLAY, SILTY CLAY & SANDY CLAY
Form Com2:	BED ROCK CORE IS FRANCISCAN FM, WHICH CONSISTS OF SS, SHALE, CHERT,
Form Com3:	CGL, MET. ROCKS, & MELANGE COMPOSED OF FRAGMENTED & SHEARED FRANCISCAN
Form Com4:	ROCKS. BAY MUD VARIES FROM 3' - 31'. SANTA CLARA FM OVERLIES, THEN MUD
Liner Com:	
Lcrs:	FALSE
Lcrs Type:	
Lcrs Des:	FALSE
Cons Com1:	
Cons Com2:	
Cons Com3:	
Cons Com4:	

WMU Details

Wmu ID:	2 438047001-03	**G Monitor:**	FALSE
Edit Date:		**S Monitor:**	FALSE
Last Edit:		**V Monitor:**	FALSE
Wmu Type:	LANDFILL	**G Back:**	0
Wmu Name:	NEWBY ISLAND LF -- SUBAREA 1-9	**S Back:**	0
Wmustatus:	OPERATING	**V Back:**	0
Wmu Size:	77	**G Nonback:**	0
Listed:		**S Nonback:**	0
Printed:		**V Nonback:**	0
Msw:	TRUE	**G Date:**	
Superorder:		**S Date:**	
Sc15:	TRUE	**V Date:**	
Swat:	FALSE	**Perm Test:**	
Tpca:	FALSE	**Gw Depth:**	0
Rcra:	FALSE	**Precip:**	0
Dod:	FALSE	**Site Alt:**	FALSE
Old Class:		**Site Alta:**	FALSE
Old Waste:		**Line Alt:**	FALSE
Old First:		**Line Alta:**	FALSE
New Class:	III	**Lcrs Alt:**	FALSE
New Waste:	NON-HAZARD	**Lcrs Alta:**	FALSE
New First:		**Composite:**	TRUE
Stat Date:		**Line Des:**	FALSE
Cap Year:		**Liner1:**	TRUE
Closeplan:	FALSE	**Line1 Type:**	2 FOOT COMPACTED CLAY
Township:		**Liner2:**	TRUE
Fault Name:		**Line2 Type:**	60 MIL HDPE
Fault Distance:		**Liner3:**	FALSE
Withquake:	FALSE	**Line3 Type:**	
Type Op:	AREA		
Gen Com1:			
Gen Com2:			
Gen Com3:			
Gen Com4:			
Formation:			
Form Type:			
Form Permit:			
Form Com1:			
Form Com2:			
Form Com3:			
Form Com4:			
Liner Com:			
Lcrs:	TRUE		
Lcrs Type:			
Lcrs Des:	FALSE		
Cons Com1:			
Cons Com2:			
Cons Com3:			
Cons Com4:			

Map Key	Number of Records	Direction	Distance (mi/ft)	Elev/Diff (ft)	Site	DB

WMU Details

Wmu ID:	2 438047001-02	***G Monitor:***	FALSE
Edit Date:		***S Monitor:***	FALSE
Last Edit:		***V Monitor:***	FALSE
Wmu Type:	LANDFILL	***G Back:***	0
Wmu Name:	NEWBY ISLAND LF -- SUBAREA 1-1 -- 1-8	***S Back:***	0
Wmustatus:	OPERATING	***V Back:***	0
Wmu Size:	51	***G Nonback:***	0
Listed:		***S Nonback:***	0
Printed:		***V Nonback:***	0
Msw:	TRUE	***G Date:***	
Superorder:		***S Date:***	
Sc15:	TRUE	***V Date:***	
Swat:	FALSE	***Perm Test:***	
Tpca:	FALSE	***Gw Depth:***	0
Rcra:	FALSE	***Precip:***	0
Dod:	FALSE	***Site Alt:***	TRUE
Old Class:		***Site Alta:***	TRUE
Old Waste:		***Line Alt:***	FALSE
Old First:		***Line Alta:***	FALSE
New Class:	III	***Lcrs Alt:***	TRUE
New Waste:	NON-HAZARD	***Lcrs Alta:***	TRUE
New First:		***Composite:***	FALSE
Stat Date:		***Line Des:***	FALSE
Cap Year:	2016	***Liner1:***	TRUE
Closeplan:	FALSE	***Line1 Type:***	2 FOOT COMPACTED CLAY
Township:		***Liner2:***	FALSE
Fault Name:		***Line2 Type:***	
Fault Distance:		***Liner3:***	FALSE
Withquake:	FALSE	***Line3 Type:***	
Type Op:	AREA		
Gen Com1:			
Gen Com2:			
Gen Com3:			
Gen Com4:			
Formation:			
Form Type:			
Form Permit:			
Form Com1:			
Form Com2:			
Form Com3:			
Form Com4:			
Liner Com:			
Lcrs:	TRUE		
Lcrs Type:			
Lcrs Des:	FALSE		
Cons Com1:	SITE WAS EXCAVATED TO 40 FEET BELOW SEA LEVEL.		
Cons Com2:			
Cons Com3:			
Cons Com4:			

158	***41 of 41***	***E***	***0.17 / 894.26***	***43.85 / 38***	***CITY OF SAN JOSE POLICE DEPT 1601 DIXON LANDING RD SAN JOSE CA 95131***	***RCRA NON GEN***

EPA Handler ID:	CAC003211810
Gen Status Universe:	No Report
Contact Name:	JOSH SCHWITTERS
Contact Address:	201 W. MISSION ST , , SAN JOSE , CA, 95110 ,
Contact Phone No and Ext:	408-421-1047
Contact Email:	4238@SANJOSECA.GOV
Contact Country:	
County Name:	SANTA CLARA
EPA Region:	09
Land Type:	

Receive Date: 20230110
Location Latitude:
Location Longitude:

Violation/Evaluation Summary

Note: NO RECORDS: As of Apr 2023, there are no Compliance Monitoring and Enforcement (violation) records associated with this facility (EPA ID).

Handler Summary

Importer Activity: No
Mixed Waste Generator: No
Transporter Activity: No
Transfer Facility: No
Onsite Burner Exemption: No
Furnace Exemption: No
Underground Injection Activity: No
Commercial TSD: No
Used Oil Transporter: No
Used Oil Transfer Facility: No
Used Oil Processor: No
Used Oil Refiner: No
Used Oil Burner: No
Used Oil Market Burner: No
Used Oil Spec Marketer: No

Hazardous Waste Handler Details

Sequence No: 1
Receive Date: 20230110
Handler Name: CITY OF SAN JOSE POLICE DEPT
Source Type: Implementer
Federal Waste Generator Code: N
Generator Code Description: Not a Generator, Verified

Owner/Operator Details

Owner/Operator Ind: Current Operator
Type: Other
Name: JOSH SCHWITTERS
Date Became Current:
Date Ended Current:
Phone: 408-421-1047
Source Type: Implementer
Street No:
Street 1: 201 W. MISSION ST
Street 2:
City: SAN JOSE
State: CA
Country:
Zip Code: 95110

Owner/Operator Ind: Current Owner
Type: Other
Name: CITY OF SAN JOSE POLICE DEPT
Date Became Current:
Date Ended Current:
Phone: 408-421-1047
Source Type: Implementer
Street No:
Street 1: 201 W. MISSION ST
Street 2:
City: SAN JOSE
State: CA
Country:
Zip Code: 95110

159	1 of 4	ENE	0.25 / 1,303.65	16.35 / 11	MMC TECHNOLOGY 47700 KATO ROAD FREMONT CA 94538	EMISSIONS

2003 Criteria Data

Facility ID: 15713
CERR Code:

Facility SIC Code:	3695	**TOGT:**	.046
CO:	1	**ROGT:**	.04
Air Basin:	SF	**COT:**	.127
District:	BA	**NOXT:**	.586
COID:	ALA	**SOXT:**	.018
DISN:	BAY AREA AQMD	**PMT:**	.042
CHAPIS:		**PM10T:**	.04

2003 Toxic Data

Facility ID:	15713	**COID:**	ALA
Facility SIC Code:	3695	**DISN:**	BAY AREA AQMD
CO:	1	**CHAPIS:**	
Air Basin:	SF	**CERR Code:**	
District:	BA		
TS:			
Health Risk Asmt:			
Non-Cancer Chronic Haz Ind:			
Non-Cancer Acute Haz Ind:			

2004 Criteria Data

Facility ID:	15713	**CERR Code:**	
Facility SIC Code:	3695	**TOGT:**	.046
CO:	1	**ROGT:**	.0384882
Air Basin:	SF	**COT:**	.127
District:	BA	**NOXT:**	.586
COID:	ALA	**SOXT:**	.018
DISN:	BAY AREA AQMD	**PMT:**	.042
CHAPIS:		**PM10T:**	.040992

2004 Toxic Data

Facility ID:	15713	**COID:**	ALA
Facility SIC Code:	3695	**DISN:**	BAY AREA AQMD
CO:	1	**CHAPIS:**	
Air Basin:	SF	**CERR Code:**	
District:	BA		
TS:			
Health Risk Asmt:			
Non-Cancer Chronic Haz Ind:			
Non-Cancer Acute Haz Ind:			

2005 Criteria Data

Facility ID:	15713	**CERR Code:**	
Facility SIC Code:	3695	**TOGT:**	.001
CO:	1	**ROGT:**	.0008367
Air Basin:	SF	**COT:**	.002
District:	BA	**NOXT:**	.008
COID:	ALA	**SOXT:**	0
DISN:	BAY AREA AQMD	**PMT:**	.001
CHAPIS:		**PM10T:**	.000976

2005 Toxic Data

Facility ID:	15713	**COID:**	ALA
Facility SIC Code:	3695	**DISN:**	BAY AREA AQMD
CO:	1	**CHAPIS:**	
Air Basin:	SF	**CERR Code:**	
District:	BA		
TS:			
Health Risk Asmt:			

Non-Cancer Chronic Haz Ind:
Non-Cancer Acute Haz Ind:

2006 Criteria Data

Facility ID:	15713	***CERR Code:***	
Facility SIC Code:	3695	***TOGT:***	.001
CO:	1	***ROGT:***	.0008367
Air Basin:	SF	***COT:***	.002
District:	BA	***NOXT:***	.008
COID:	ALA	***SOXT:***	0
DISN:	BAY AREA AQMD	***PMT:***	.001
CHAPIS:		***PM10T:***	.000976

2006 Toxic Data

Facility ID:	15713	***COID:***	ALA
Facility SIC Code:	3695	***DISN:***	BAY AREA AQMD
CO:	1	***CHAPIS:***	
Air Basin:	SF	***CERR Code:***	
District:	BA		
TS:			
Health Risk Asmt:			
Non-Cancer Chronic Haz Ind:			
Non-Cancer Acute Haz Ind:			

---

159 ***2 of 4*** ***ENE*** ***0.25 / 1,303.65*** ***16.35 / 11*** ***SOLYNDRA LLC***
47700 KATO ROAD
FREMONT CA 94538
EMISSIONS

2012 Criteria Data

Facility ID:	18284	***CERR Code:***	
Facility SIC Code:	3674	***TOGT:***	1.392
CO:	1	***ROGT:***	.5568
Air Basin:	SF	***COT:***	0
District:	BA	***NOXT:***	.002
COID:	ALA	***SOXT:***	0
DISN:	BAY AREA AQMD	***PMT:***	. 0495049504950495049504950495049504 95
CHAPIS:		***PM10T:***	.025

2012 Toxic Data

Facility ID:	18284	***COID:***	ALA
Facility SIC Code:	3674	***DISN:***	BAY AREA AQMD
CO:	1	***CHAPIS:***	
Air Basin:	SF	***CERR Code:***	
District:	BA		
TS:			
Health Risk Asmt:			
Non-Cancer Chronic Haz Ind:			
Non-Cancer Acute Haz Ind:			

2013 Criteria Data

Facility ID:	18284	***CERR Code:***	
Facility SIC Code:	3674	***TOGT:***	1.392
CO:	1	***ROGT:***	.5568
Air Basin:	SF	***COT:***	0

Map Key	Number of Records	Direction	Distance (mi/ft)	Elev/Diff (ft)	Site	DB

District:	BA	**NOXT:**	.002
COID:	ALA	**SOXT:**	0
DISN:	BAY AREA AQMD	**PMT:**	.036
CHAPIS:		**PM10T:**	.025

2013 Toxic Data

Facility ID:	18284	**COID:**	ALA
Facility SIC Code:	3674	**DISN:**	BAY AREA AQMD
CO:	1	**CHAPIS:**	
Air Basin:	SF	**CERR Code:**	
District:	BA		
TS:			
Health Risk Asmt:			
Non-Cancer Chronic Haz Ind:			
Non-Cancer Acute Haz Ind:			

159	3 of 4	ENE	0.25 / 1,303.65	16.35 / 11	**SOLYNDRA, INC** **47700 KATO ROAD** **FREMONT CA 94538**	**EMISSIONS**

2007 Criteria Data

Facility ID:	18284	**CERR Code:**	
Facility SIC Code:	3674	**TOGT:**	.774
CO:	1	**ROGT:**	.3096
Air Basin:	SF	**COT:**	
District:	BA	**NOXT:**	
COID:	ALA	**SOXT:**	
DISN:	BAY AREA AQMD	**PMT:**	
CHAPIS:		**PM10T:**	

2007 Toxic Data

Facility ID:	18284	**COID:**	ALA
Facility SIC Code:	3674	**DISN:**	BAY AREA AQMD
CO:	1	**CHAPIS:**	
Air Basin:	SF	**CERR Code:**	
District:	BA		
TS:			
Health Risk Asmt:			
Non-Cancer Chronic Haz Ind:			
Non-Cancer Acute Haz Ind:			

2008 Criteria Data

Facility ID:	18284	**CERR Code:**	
Facility SIC Code:	3674	**TOGT:**	1.001
CO:	1	**ROGT:**	.4981235
Air Basin:	SF	**COT:**	
District:	BA	**NOXT:**	
COID:	ALA	**SOXT:**	
DISN:	BAY AREA AQMD	**PMT:**	.005
CHAPIS:		**PM10T:**	.002525

2008 Toxic Data

Facility ID:	18284	**COID:**	ALA
Facility SIC Code:	3674	**DISN:**	BAY AREA AQMD
CO:	1	**CHAPIS:**	
Air Basin:	SF	**CERR Code:**	

District: BA
TS:
Health Risk Asmt:
Non-Cancer Chronic Haz Ind:
Non-Cancer Acute Haz Ind:

2009 Criteria Data

Facility ID:	18284	**CERR Code:**	
Facility SIC Code:	3674	**TOGT:**	1.177
CO:	1	**ROGT:**	.5986833
Air Basin:	SF	**COT:**	.003
District:	BA	**NOXT:**	.053
COID:	ALA	**SOXT:**	0
DISN:	BAY AREA AQMD	**PMT:**	.034
CHAPIS:		**PM10T:**	.018583

2009 Toxic Data

Facility ID:	18284	**COID:**	ALA
Facility SIC Code:	3674	**DISN:**	BAY AREA AQMD
CO:	1	**CHAPIS:**	
Air Basin:	SF	**CERR Code:**	
District:	BA		

TS:
Health Risk Asmt:
Non-Cancer Chronic Haz Ind:
Non-Cancer Acute Haz Ind:

2010 Toxic Data

Facility ID:	18284	**COID:**	ALA
Facility SIC Code:	3674	**DISN:**	BAY AREA AQMD
CO:	1	**CHAPIS:**	
Air Basin:	SF	**CERR Code:**	
District:	BA		

TS:
Health Risk Asmt:
Non-Cancer Chronic Haz Ind:
Non-Cancer Acute Haz Ind:

2011 Criteria Data

Facility ID:	18284	**CERR Code:**	
Facility SIC Code:	3674	**TOGT:**	1.392
CO:	1	**ROGT:**	.5568
Air Basin:	SF	**COT:**	0
District:	BA	**NOXT:**	.002
COID:	ALA	**SOXT:**	0
DISN:	BAY AREA AQMD	**PMT:**	.036
CHAPIS:		**PM10T:**	.01818

2011 Toxic Data

Facility ID:	18284	**COID:**	ALA
Facility SIC Code:	3674	**DISN:**	BAY AREA AQMD
CO:	1	**CHAPIS:**	
Air Basin:	SF	**CERR Code:**	
District:	BA		

TS:
Health Risk Asmt:
Non-Cancer Chronic Haz Ind:
Non-Cancer Acute Haz Ind:

Map Key	Number of Records	Direction	Distance (mi/ft)	Elev/Diff (ft)	Site	DB
159	4 of 4	ENE	0.25 / 1,303.65	16.35 / 11	SOLARCITY/SILEVO INC 47700 KATO ROAD FREMONT CA 94538	EMISSIONS

2015 Criteria Data

Facility ID:	22881	***CERR Code:***	
Facility SIC Code:	3645	***TOGT:***	.021179215
CO:	1	***ROGT:***	.021179215
Air Basin:	SF	***COT:***	
District:	BA	***NOXT:***	
COID:	ALA	***SOXT:***	
DISN:	BAY AREA AQMD	***PMT:***	.0139724
CHAPIS:		***PM10T:***	.00978068

2015 Toxic Data

Facility ID:	22881	***COID:***	ALA
Facility SIC Code:	3645	***DISN:***	BAY AREA AQMD
CO:	1	***CHAPIS:***	
Air Basin:	SF	***CERR Code:***	
District:	BA		
TS:			
Health Risk Asmt:			
Non-Cancer Chronic Haz Ind:			
Non-Cancer Acute Haz Ind:			

2016 Criteria Data

Facility ID:	22881	***CERR CODE:***	
Facility SIC Code:	3645	***TOGT:***	2.020768236
CO:	1	***ROGT:***	.8170384783488
Air Basin:	SF	***COT:***	.19941898
District:	BA	***NOXT:***	1.197690783
COID:	ALA	***SOXT:***	.0066017
DISN:	BAY AREA AQMD	***PMT:***	.118131196
CHAPIS:		***PM10T:***	.117678831

2016 Toxic Data

Facility ID:	22881	***TS:***	
Facility SIC Code:	3645	***HRA:***	
CERR CODE:		***CH Index:***	
COID:	ALA	***AH Index:***	
CO:	1	***Air Basin:***	SF
DISN:	BAY AREA AQMD	***District:***	BA
CHAPIS:			

2017 Criteria Data

Facility ID:	22881	***CERR Code:***	
Facility SIC Code:	3645	***TOGT:***	.764425106
CO:	1	***ROGT:***	.3157235655278
Air Basin:	SF	***COT:***	.195217406
District:	BA	***NOXT:***	1.155322278
COID:	ALA	***SOXT:***	.005342521
DISN:	BAY AREA AQMD	***PMT:***	.101796812
CHAPIS:		***PM10T:***	.10107101

Map Key	Number of Records	Direction	Distance (mi/ft)	Elev/Diff (ft)	Site	DB

2017 Toxic Data

Facility ID:	22881	***COID:***	ALA
Facility SIC Code:	3645	***DISN:***	BAY AREA AQMD
CO:	1	***CHAPIS:***	
Air Basin:	SF	***CERR Code:***	
District:	BA		
TS:			
Health Risk Asmt:			
Non-Cancer Chronic Haz Ind:			
Non-Cancer Acute Haz Ind:			

160	*1 of 1*	*ENE*	*0.25 / 1,321.93*	*16.76 / 11*	***Dickinson Fleet Services SFO*** ***47682 KATO RD.*** ***FREMONT CA 94538***	***DELISTED HAZ***

Siteid:	116724
Latitude:	37.469880
Longitude:	-121.928810
Original Source:	CHAZ
Record Date:	30-MAY-2017

161	*1 of 11*	*E*	*0.17 / 911.36*	*38.01 / 33*	***GUINN CONSTRUCTION*** ***1601 DIXON LANDING*** ***MILPITAS CA 95035***	***RCRA NON GEN***

EPA Handler ID:	CAC003137364
Gen Status Universe:	No Report
Contact Name:	PAUL M. DANBO
Contact Address:	6533 ROSEDALE HWY , , BAKERSFIELD , CA, 93308 ,
Contact Phone No and Ext:	661-496-4710
Contact Email:	PDANBO@EARTHMOVER.COM
Contact Country:	
County Name:	SANTA CLARA
EPA Region:	09
Land Type:	
Receive Date:	20210902
Location Latitude:	
Location Longitude:	

Violation/Evaluation Summary

Note: NO RECORDS: As of Apr 2023, there are no Compliance Monitoring and Enforcement (violation) records associated with this facility (EPA ID).

Handler Summary

Importer Activity:	No
Mixed Waste Generator:	No
Transporter Activity:	No
Transfer Facility:	No
Onsite Burner Exemption:	No
Furnace Exemption:	No
Underground Injection Activity:	No
Commercial TSD:	No
Used Oil Transporter:	No
Used Oil Transfer Facility:	No
Used Oil Processor:	No
Used Oil Refiner:	No
Used Oil Burner:	No
Used Oil Market Burner:	No
Used Oil Spec Marketer:	No

Map Key	Number of Records	Direction	Distance (mi/ft)	Elev/Diff (ft)	Site	DB

Hazardous Waste Handler Details

Sequence No:	1
Receive Date:	20210902
Handler Name:	GUINN CONSTRUCTION
Source Type:	Implementer
Federal Waste Generator Code:	N
Generator Code Description:	Not a Generator, Verified

Owner/Operator Details

Owner/Operator Ind:	Current Operator	***Street No:***	
Type:	Other	***Street 1:***	6533 ROSEDALE HWY
Name:	PAUL M. DANBO	***Street 2:***	
Date Became Current:		***City:***	BAKERSFIELD
Date Ended Current:		***State:***	CA
Phone:	661-496-4710	***Country:***	
Source Type:	Implementer	***Zip Code:***	93308
Owner/Operator Ind:	Current Owner	***Street No:***	
Type:	Other	***Street 1:***	6533 ROSEDALE HWY
Name:	GUINN CONSTRUCTION	***Street 2:***	
Date Became Current:		***City:***	BAKERSFIELD
Date Ended Current:		***State:***	CA
Phone:	661-325-6109	***Country:***	
Source Type:	Implementer	***Zip Code:***	93308

161	*2 of 11*	*E*	*0.17 / 911.36*	*38.01 / 33*	***GUINN CONSTRUCTION*** ***1601 DIXON LANDING*** ***MILPITAS CA 95035***	***RCRA NON GEN***

EPA Handler ID:	CAC003182179
Gen Status Universe:	No Report
Contact Name:	PAUL DANBO
Contact Address:	6533 ROSEDALE HWY , , BAKERSFIELD , CA, 93308 ,
Contact Phone No and Ext:	661-496-4710
Contact Email:	PDANBO@EARTHMOVER.COM
Contact Country:	
County Name:	SANTA CLARA
EPA Region:	09
Land Type:	
Receive Date:	20220623
Location Latitude:	
Location Longitude:	

Violation/Evaluation Summary

Note:	NO RECORDS: As of Apr 2023, there are no Compliance Monitoring and Enforcement (violation) records associated with this facility (EPA ID).

Handler Summary

Importer Activity:	No
Mixed Waste Generator:	No
Transporter Activity:	No
Transfer Facility:	No
Onsite Burner Exemption:	No
Furnace Exemption:	No
Underground Injection Activity:	No
Commercial TSD:	No
Used Oil Transporter:	No
Used Oil Transfer Facility:	No
Used Oil Processor:	No
Used Oil Refiner:	No

Used Oil Burner: No
Used Oil Market Burner: No
Used Oil Spec Marketer: No

Hazardous Waste Handler Details

Sequence No: 1
Receive Date: 20220623
Handler Name: GUINN CONSTRUCTION
Source Type: Implementer
Federal Waste Generator Code: N
Generator Code Description: Not a Generator, Verified

Owner/Operator Details

Owner/Operator Ind: Current Operator
Type: Other
Name: PAUL DANBO
Date Became Current:
Date Ended Current:
Phone: 661-496-4710
Source Type: Implementer
Street No:
Street 1: 6533 ROSEDALE HWY
Street 2:
City: BAKERSFIELD
State: CA
Country:
Zip Code: 93308

Owner/Operator Ind: Current Owner
Type: Other
Name: TOM GUINN
Date Became Current:
Date Ended Current:
Phone: 661-325-6109
Source Type: Implementer
Street No:
Street 1: 6533 ROSEDALE HWY
Street 2:
City: BAKERSFIELD
State: CA
Country:
Zip Code: 93308

---

161 | **3 of 11** | **E** | **0.17 / 911.36** | **38.01 / 33** | **NEWBY ISLAND LANDFILL**
1601 DIXON LANDING
MILPITAS CA

PFAS SAMPLING

Global ID: L10002276721
Location ID: MW-3
Field Pt Class: MW
Site Use: MSW Landfill
Site Type: Land Disposal Site
Latitude: 37.46169252
Longitude: -121.9366676

PFAS Chemicals

Sample ID: MW-3
Matrix: Liquid
Chemical: PFTEDA
Qualifier: ND
Value : 0
Lab Notes:
Reporting Limit: 1.8
Detection Limit: 0.26
QRAA: 0
Units: NG/L
Date: 10/17/2019
Regional Board: SAN FRANCISCO BAY RWQCB (REGION 2)

Sample ID: MW-3
Matrix: Liquid
Chemical: PFNS
Qualifier: ND
Value : 0
Lab Notes: LM,AY
Reporting Limit: 1.8
Detection Limit: 0.14
QRAA: 0
Units: NG/L
Date: 10/17/2019
Regional Board: SAN FRANCISCO BAY RWQCB (REGION 2)

Sample ID: MW-3
Matrix: Liquid
Chemical: 4:2FTS
Qualifier: ND
Value : 0
Lab Notes:
Reporting Limit: 18
Detection Limit: 4.7
QRAA: 0
Units: NG/L
Date: 10/17/2019
Regional Board: SAN FRANCISCO BAY RWQCB (REGION 2)

Sample ID: MW-3
Reporting Limit: 1.8

Matrix:	Liquid	**Detection Limit:**	0.28
Chemical:	PFNDCA	**QRAA:**	0
Qualifier:	ND	**Units:**	NG/L
Value :	0	**Date:**	10/17/2019
Lab Notes:		**Regional Board:**	SAN FRANCISCO BAY RWQCB (REGION 2)

Sample ID:	MW-3	**Reporting Limit:**	18
Matrix:	Liquid	**Detection Limit:**	1.8
Chemical:	8:2FTS	**QRAA:**	0
Qualifier:	ND	**Units:**	NG/L
Value :	0	**Date:**	10/17/2019
Lab Notes:		**Regional Board:**	SAN FRANCISCO BAY RWQCB (REGION 2)

Sample ID:	MW-3	**Reporting Limit:**	1.8
Matrix:	Liquid	**Detection Limit:**	0.98
Chemical:	PFUNDCA	**QRAA:**	0
Qualifier:	ND	**Units:**	NG/L
Value :	0	**Date:**	10/17/2019
Lab Notes:		**Regional Board:**	SAN FRANCISCO BAY RWQCB (REGION 2)

Sample ID:	MW-3	**Reporting Limit:**	1.8
Matrix:	Liquid	**Detection Limit:**	1.2
Chemical:	PFTRIDA	**QRAA:**	0
Qualifier:	ND	**Units:**	NG/L
Value :	0	**Date:**	10/17/2019
Lab Notes:		**Regional Board:**	SAN FRANCISCO BAY RWQCB (REGION 2)

Sample ID:	MW-3	**Reporting Limit:**	18
Matrix:	Liquid	**Detection Limit:**	1.8
Chemical:	6:2FTS	**QRAA:**	0
Qualifier:	ND	**Units:**	NG/L
Value :	0	**Date:**	10/17/2019
Lab Notes:		**Regional Board:**	SAN FRANCISCO BAY RWQCB (REGION 2)

Sample ID:	MW-3	**Reporting Limit:**	1.8
Matrix:	Liquid	**Detection Limit:**	0.48
Chemical:	PFOS	**QRAA:**	0
Qualifier:	ND	**Units:**	NG/L
Value :	0	**Date:**	10/17/2019
Lab Notes:		**Regional Board:**	SAN FRANCISCO BAY RWQCB (REGION 2)

Sample ID:	MW-3	**Reporting Limit:**	1.8
Matrix:	Liquid	**Detection Limit:**	0.76
Chemical:	PFOA	**QRAA:**	0
Qualifier:	=	**Units:**	NG/L
Value :	5.1	**Date:**	10/17/2019
Lab Notes:		**Regional Board:**	SAN FRANCISCO BAY RWQCB (REGION 2)

Sample ID:	MW-3	**Reporting Limit:**	1.8
Matrix:	Liquid	**Detection Limit:**	0.18
Chemical:	PFBSA	**QRAA:**	0
Qualifier:	=	**Units:**	NG/L
Value :	15	**Date:**	10/17/2019
Lab Notes:		**Regional Board:**	SAN FRANCISCO BAY RWQCB (REGION 2)

Sample ID:	MW-3	**Reporting Limit:**	18
Matrix:	Liquid	**Detection Limit:**	2.8
Chemical:	NMEFOSAA	**QRAA:**	0
Qualifier:	ND	**Units:**	NG/L
Value :	0	**Date:**	10/17/2019
Lab Notes:		**Regional Board:**	SAN FRANCISCO BAY RWQCB (REGION 2)

Sample ID:	MW-3	**Reporting Limit:**	1.8
Matrix:	Liquid	**Detection Limit:**	0.24
Chemical:	PFNA	**QRAA:**	0
Qualifier:	ND	**Units:**	NG/L
Value :	0	**Date:**	10/17/2019
Lab Notes:		**Regional Board:**	SAN FRANCISCO BAY RWQCB (REGION 2)

Sample ID:	MW-3	**Reporting Limit:**	1.8
Matrix:	Liquid	**Detection Limit:**	0.27
Chemical:	PFPES	**QRAA:**	0
Qualifier:	=	**Units:**	NG/L
Value :	2	**Date:**	10/17/2019
Lab Notes:		**Regional Board:**	SAN FRANCISCO BAY RWQCB (REGION 2)

Sample ID:	MW-3	**Reporting Limit:**	1.8
Matrix:	Liquid	**Detection Limit:**	0.22
Chemical:	PFHPA	**QRAA:**	0
Qualifier:	=	**Units:**	NG/L
Value :	8.3	**Date:**	10/17/2019
Lab Notes:		**Regional Board:**	SAN FRANCISCO BAY RWQCB (REGION 2)

Sample ID:	MW-3	**Reporting Limit:**	1.8
Matrix:	Liquid	**Detection Limit:**	0.31
Chemical:	PFBA	**QRAA:**	0
Qualifier:	=	**Units:**	NG/L
Value :	220	**Date:**	10/17/2019
Lab Notes:		**Regional Board:**	SAN FRANCISCO BAY RWQCB (REGION 2)

Sample ID:	MW-3	**Reporting Limit:**	1.8
Matrix:	Liquid	**Detection Limit:**	0.15
Chemical:	PFHXSA	**QRAA:**	0
Qualifier:	ND	**Units:**	NG/L
Value :	0	**Date:**	10/17/2019
Lab Notes:		**Regional Board:**	SAN FRANCISCO BAY RWQCB (REGION 2)

Sample ID:	MW-3	**Reporting Limit:**	1.8
Matrix:	Liquid	**Detection Limit:**	0.52
Chemical:	PFHA	**QRAA:**	0
Qualifier:	=	**Units:**	NG/L
Value :	65	**Date:**	10/17/2019
Lab Notes:		**Regional Board:**	SAN FRANCISCO BAY RWQCB (REGION 2)

Sample ID:	MW-3	**Reporting Limit:**	1.8
Matrix:	Liquid	**Detection Limit:**	0.44
Chemical:	PFPA	**QRAA:**	0
Qualifier:	=	**Units:**	NG/L
Value :	32	**Date:**	10/17/2019
Lab Notes:		**Regional Board:**	SAN FRANCISCO BAY RWQCB (REGION 2)

Sample ID:	MW-3	**Reporting Limit:**	1.8
Matrix:	Liquid	**Detection Limit:**	0.17
Chemical:	PFHPSA	**QRAA:**	0
Qualifier:	ND	**Units:**	NG/L
Value :	0	**Date:**	10/17/2019
Lab Notes:		**Regional Board:**	SAN FRANCISCO BAY RWQCB (REGION 2)

Sample ID:	MW-3	**Reporting Limit:**	1.8
Matrix:	Liquid	**Detection Limit:**	0.49
Chemical:	PFDOA	**QRAA:**	0
Qualifier:	ND	**Units:**	NG/L
Value :	0	**Date:**	10/17/2019
Lab Notes:		**Regional Board:**	SAN FRANCISCO BAY RWQCB (REGION 2)

Sample ID:	MW-3	**Reporting Limit:**	1.8
Matrix:	Liquid	**Detection Limit:**	0.31
Chemical:	PFOSA	**QRAA:**	0
Qualifier:	ND	**Units:**	NG/L
Value :	0	**Date:**	10/17/2019
Lab Notes:		**Regional Board:**	SAN FRANCISCO BAY RWQCB (REGION 2)

Sample ID:	MW-3	**Reporting Limit:**	18
Matrix:	Liquid	**Detection Limit:**	1.7
Chemical:	NETFOSAA	**QRAA:**	0
Qualifier:	ND	**Units:**	NG/L
Value :	0	**Date:**	10/17/2019
Lab Notes:		**Regional Board:**	SAN FRANCISCO BAY RWQCB (REGION 2)

Sample ID:	MW-3	**Reporting Limit:**	1.8
Matrix:	Liquid	**Detection Limit:**	0.29
Chemical:	PFDSA	**QRAA:**	0
Qualifier:	ND	**Units:**	NG/L
Value :	0	**Date:**	10/17/2019
Lab Notes:		**Regional Board:**	SAN FRANCISCO BAY RWQCB (REGION 2)

161 **4 of 11** **E** **0.17 / 911.36** **38.01 / 33** **NEWBY ISLAND LANDFILL**
1601 DIXON LANDING
MILPITAS CA
PFAS SAMPLING

Global ID:	L10002276721	**Latitude:**	37.45622104
Location ID:	MW-7	**Longitude:**	-121.9384331
Field Pt Class:	MW		
Site Use:	MSW Landfill		
Site Type:	Land Disposal Site		

PFAS Chemicals

Sample ID:	MW-7	**Reporting Limit:**	1.9
Matrix:	Liquid	**Detection Limit:**	0.3
Chemical:	PFDSA	**QRAA:**	0
Qualifier:	ND	**Units:**	NG/L
Value :	0	**Date:**	10/17/2019
Lab Notes:		**Regional Board:**	SAN FRANCISCO BAY RWQCB (REGION 2)

Sample ID:	MW-7	**Reporting Limit:**	1.9
Matrix:	Liquid	**Detection Limit:**	0.54
Chemical:	PFHA	**QRAA:**	0
Qualifier:	=	**Units:**	NG/L
Value :	21	**Date:**	10/17/2019
Lab Notes:		**Regional Board:**	SAN FRANCISCO BAY RWQCB (REGION 2)

Sample ID:	MW-7	**Reporting Limit:**	19
Matrix:	Liquid	**Detection Limit:**	1.9
Chemical:	8:2FTS	**QRAA:**	0
Qualifier:	ND	**Units:**	NG/L
Value :	0	**Date:**	10/17/2019
Lab Notes:		**Regional Board:**	SAN FRANCISCO BAY RWQCB (REGION 2)

Sample ID:	MW-7	**Reporting Limit:**	1.9
Matrix:	Liquid	**Detection Limit:**	0.18
Chemical:	PFHPSA	**QRAA:**	0
Qualifier:	ND	**Units:**	NG/L
Value :	0	**Date:**	10/17/2019
Lab Notes:		**Regional Board:**	SAN FRANCISCO BAY RWQCB (REGION 2)

Sample ID:	MW-7	**Reporting Limit:**	19
Matrix:	Liquid	**Detection Limit:**	2.9
Chemical:	NMEFOSAA	**QRAA:**	0
Qualifier:	ND	**Units:**	NG/L
Value :	0	**Date:**	10/17/2019
Lab Notes:		**Regional Board:**	SAN FRANCISCO BAY RWQCB (REGION 2)

Sample ID:	MW-7	**Reporting Limit:**	1.9
Matrix:	Liquid	**Detection Limit:**	0.5
Chemical:	PFOS	**QRAA:**	0
Qualifier:	=	**Units:**	NG/L
Value :	27	**Date:**	10/17/2019
Lab Notes:		**Regional Board:**	SAN FRANCISCO BAY RWQCB (REGION 2)

Sample ID:	MW-7	**Reporting Limit:**	1.9
Matrix:	Liquid	**Detection Limit:**	0.51
Chemical:	PFDOA	**QRAA:**	0
Qualifier:	ND	**Units:**	NG/L
Value :	0	**Date:**	10/17/2019

Lab Notes:		**Regional Board:**	SAN FRANCISCO BAY RWQCB (REGION 2)
Sample ID:	MW-7	**Reporting Limit:**	19
Matrix:	Liquid	**Detection Limit:**	1.9
Chemical:	6:2FTS	**QRAA:**	0
Qualifier:	ND	**Units:**	NG/L
Value :	0	**Date:**	10/17/2019
Lab Notes:		**Regional Board:**	SAN FRANCISCO BAY RWQCB (REGION 2)
Sample ID:	MW-7	**Reporting Limit:**	1.9
Matrix:	Liquid	**Detection Limit:**	0.32
Chemical:	PFOSA	**QRAA:**	0
Qualifier:	ND	**Units:**	NG/L
Value :	0	**Date:**	10/17/2019
Lab Notes:		**Regional Board:**	SAN FRANCISCO BAY RWQCB (REGION 2)
Sample ID:	MW-7	**Reporting Limit:**	1.9
Matrix:	Liquid	**Detection Limit:**	1.2
Chemical:	PFTRIDA	**QRAA:**	0
Qualifier:	ND	**Units:**	NG/L
Value :	0	**Date:**	10/17/2019
Lab Notes:		**Regional Board:**	SAN FRANCISCO BAY RWQCB (REGION 2)
Sample ID:	MW-7	**Reporting Limit:**	19
Matrix:	Liquid	**Detection Limit:**	1.8
Chemical:	NETFOSAA	**QRAA:**	0
Qualifier:	ND	**Units:**	NG/L
Value :	0	**Date:**	10/17/2019
Lab Notes:		**Regional Board:**	SAN FRANCISCO BAY RWQCB (REGION 2)
Sample ID:	MW-7	**Reporting Limit:**	1.9
Matrix:	Liquid	**Detection Limit:**	0.25
Chemical:	PFNA	**QRAA:**	0
Qualifier:	=	**Units:**	NG/L
Value :	2	**Date:**	10/17/2019
Lab Notes:		**Regional Board:**	SAN FRANCISCO BAY RWQCB (REGION 2)
Sample ID:	MW-7	**Reporting Limit:**	1.9
Matrix:	Liquid	**Detection Limit:**	0.23
Chemical:	PFHPA	**QRAA:**	0
Qualifier:	=	**Units:**	NG/L
Value :	7.6	**Date:**	10/17/2019
Lab Notes:		**Regional Board:**	SAN FRANCISCO BAY RWQCB (REGION 2)
Sample ID:	MW-7	**Reporting Limit:**	1.9
Matrix:	Liquid	**Detection Limit:**	0.79
Chemical:	PFOA	**QRAA:**	0
Qualifier:	=	**Units:**	NG/L
Value :	31	**Date:**	10/17/2019
Lab Notes:		**Regional Board:**	SAN FRANCISCO BAY RWQCB (REGION 2)
Sample ID:	MW-7	**Reporting Limit:**	1.9
Matrix:	Liquid	**Detection Limit:**	0.45
Chemical:	PFPA	**QRAA:**	0
Qualifier:	=	**Units:**	NG/L
Value :	18	**Date:**	10/17/2019
Lab Notes:		**Regional Board:**	SAN FRANCISCO BAY RWQCB (REGION 2)
Sample ID:	MW-7	**Reporting Limit:**	1.9
Matrix:	Liquid	**Detection Limit:**	0.19
Chemical:	PFBSA	**QRAA:**	0
Qualifier:	=	**Units:**	NG/L
Value :	11	**Date:**	10/17/2019
Lab Notes:		**Regional Board:**	SAN FRANCISCO BAY RWQCB (REGION 2)
Sample ID:	MW-7	**Reporting Limit:**	1.9
Matrix:	Liquid	**Detection Limit:**	0.15
Chemical:	PFNS	**QRAA:**	0
Qualifier:	ND	**Units:**	NG/L

Value :	0	**Date:**	10/17/2019
Lab Notes:		**Regional Board:**	SAN FRANCISCO BAY RWQCB (REGION 2)
Sample ID:	MW-7	**Reporting Limit:**	1.9
Matrix:	Liquid	**Detection Limit:**	0.32
Chemical:	PFBA	**QRAA:**	0
Qualifier:	=	**Units:**	NG/L
Value :	29	**Date:**	10/17/2019
Lab Notes:		**Regional Board:**	SAN FRANCISCO BAY RWQCB (REGION 2)
Sample ID:	MW-7	**Reporting Limit:**	1.9
Matrix:	Liquid	**Detection Limit:**	0.29
Chemical:	PFNDCA	**QRAA:**	0
Qualifier:	ND	**Units:**	NG/L
Value :	0	**Date:**	10/17/2019
Lab Notes:		**Regional Board:**	SAN FRANCISCO BAY RWQCB (REGION 2)
Sample ID:	MW-7	**Reporting Limit:**	1.9
Matrix:	Liquid	**Detection Limit:**	0.16
Chemical:	PFHXSA	**QRAA:**	0
Qualifier:	=	**Units:**	NG/L
Value :	17	**Date:**	10/17/2019
Lab Notes:		**Regional Board:**	SAN FRANCISCO BAY RWQCB (REGION 2)
Sample ID:	MW-7	**Reporting Limit:**	1.9
Matrix:	Liquid	**Detection Limit:**	0.28
Chemical:	PFPES	**QRAA:**	0
Qualifier:	=	**Units:**	NG/L
Value :	3.2	**Date:**	10/17/2019
Lab Notes:		**Regional Board:**	SAN FRANCISCO BAY RWQCB (REGION 2)
Sample ID:	MW-7	**Reporting Limit:**	1.9
Matrix:	Liquid	**Detection Limit:**	0.27
Chemical:	PFTEDA	**QRAA:**	0
Qualifier:	ND	**Units:**	NG/L
Value :	0	**Date:**	10/17/2019
Lab Notes:		**Regional Board:**	SAN FRANCISCO BAY RWQCB (REGION 2)
Sample ID:	MW-7	**Reporting Limit:**	19
Matrix:	Liquid	**Detection Limit:**	4.8
Chemical:	4:2FTS	**QRAA:**	0
Qualifier:	ND	**Units:**	NG/L
Value :	0	**Date:**	10/17/2019
Lab Notes:		**Regional Board:**	SAN FRANCISCO BAY RWQCB (REGION 2)
Sample ID:	MW-7	**Reporting Limit:**	1.9
Matrix:	Liquid	**Detection Limit:**	1
Chemical:	PFUNDCA	**QRAA:**	0
Qualifier:	ND	**Units:**	NG/L
Value :	0	**Date:**	10/17/2019
Lab Notes:		**Regional Board:**	SAN FRANCISCO BAY RWQCB (REGION 2)

161	5 of 11	E	0.17 / 911.36	38.01 / 33	NEWBY ISLAND LANDFILL 1601 DIXON LANDING MILPITAS CA	PFAS SAMPLING

Global ID:	L10002276721	**Latitude:**	37.45805628
Location ID:	LCRS-1	**Longitude:**	-121.9415614
Field Pt Class:	LSP		
Site Use:	MSW Landfill		
Site Type:	Land Disposal Site		

PFAS Chemicals

Sample ID:	LCRS-1	**Reporting Limit:**	1000
Matrix:	Liquid	**Detection Limit:**	260
Chemical:	4:2FTS	**QRAA:**	0

Qualifier:	ND	**Units:**	NG/L
Value :	0	**Date:**	10/17/2019
Lab Notes:		**Regional Board:**	SAN FRANCISCO BAY RWQCB (REGION 2)
Sample ID:	LCRS-1	**Reporting Limit:**	1000
Matrix:	Liquid	**Detection Limit:**	95
Chemical:	NETFOSAA	**QRAA:**	0
Qualifier:	ND	**Units:**	NG/L
Value :	0	**Date:**	10/17/2019
Lab Notes:		**Regional Board:**	SAN FRANCISCO BAY RWQCB (REGION 2)
Sample ID:	LCRS-1	**Reporting Limit:**	100
Matrix:	Liquid	**Detection Limit:**	25
Chemical:	PFPA	**QRAA:**	0
Qualifier:	=	**Units:**	NG/L
Value :	1600	**Date:**	10/17/2019
Lab Notes:		**Regional Board:**	SAN FRANCISCO BAY RWQCB (REGION 2)
Sample ID:	LCRS-1	**Reporting Limit:**	100
Matrix:	Liquid	**Detection Limit:**	9.5
Chemical:	PFHPSA	**QRAA:**	0
Qualifier:	ND	**Units:**	NG/L
Value :	0	**Date:**	10/17/2019
Lab Notes:		**Regional Board:**	SAN FRANCISCO BAY RWQCB (REGION 2)
Sample ID:	LCRS-1	**Reporting Limit:**	1000
Matrix:	Liquid	**Detection Limit:**	160
Chemical:	NMEFOSAA	**QRAA:**	0
Qualifier:	ND	**Units:**	NG/L
Value :	0	**Date:**	10/17/2019
Lab Notes:		**Regional Board:**	SAN FRANCISCO BAY RWQCB (REGION 2)
Sample ID:	LCRS-1	**Reporting Limit:**	100
Matrix:	Liquid	**Detection Limit:**	13
Chemical:	PFHPA	**QRAA:**	0
Qualifier:	=	**Units:**	NG/L
Value :	590	**Date:**	10/17/2019
Lab Notes:		**Regional Board:**	SAN FRANCISCO BAY RWQCB (REGION 2)
Sample ID:	LCRS-1	**Reporting Limit:**	100
Matrix:	Liquid	**Detection Limit:**	29
Chemical:	PFHA	**QRAA:**	0
Qualifier:	=	**Units:**	NG/L
Value :	4300	**Date:**	10/17/2019
Lab Notes:		**Regional Board:**	SAN FRANCISCO BAY RWQCB (REGION 2)
Sample ID:	LCRS-1	**Reporting Limit:**	100
Matrix:	Liquid	**Detection Limit:**	55
Chemical:	PFUNDCA	**QRAA:**	0
Qualifier:	ND	**Units:**	NG/L
Value :	0	**Date:**	10/17/2019
Lab Notes:		**Regional Board:**	SAN FRANCISCO BAY RWQCB (REGION 2)
Sample ID:	LCRS-1	**Reporting Limit:**	100
Matrix:	Liquid	**Detection Limit:**	8
Chemical:	PFNS	**QRAA:**	0
Qualifier:	ND	**Units:**	NG/L
Value :	0	**Date:**	10/17/2019
Lab Notes:		**Regional Board:**	SAN FRANCISCO BAY RWQCB (REGION 2)
Sample ID:	LCRS-1	**Reporting Limit:**	100
Matrix:	Liquid	**Detection Limit:**	15
Chemical:	PFTEDA	**QRAA:**	0
Qualifier:	ND	**Units:**	NG/L
Value :	0	**Date:**	10/17/2019
Lab Notes:		**Regional Board:**	SAN FRANCISCO BAY RWQCB (REGION 2)
Sample ID:	LCRS-1	**Reporting Limit:**	1000
Matrix:	Liquid	**Detection Limit:**	100

Chemical:	6:2FTS	**QRAA:**	0
Qualifier:	ND	**Units:**	NG/L
Value :	0	**Date:**	10/17/2019
Lab Notes:		**Regional Board:**	SAN FRANCISCO BAY RWQCB (REGION 2)

Sample ID:	LCRS-1	**Reporting Limit:**	100
Matrix:	Liquid	**Detection Limit:**	8.5
Chemical:	PFHXSA	**QRAA:**	0
Qualifier:	=	**Units:**	NG/L
Value :	460	**Date:**	10/17/2019
Lab Notes:		**Regional Board:**	SAN FRANCISCO BAY RWQCB (REGION 2)

Sample ID:	LCRS-1	**Reporting Limit:**	100
Matrix:	Liquid	**Detection Limit:**	18
Chemical:	PFBA	**QRAA:**	0
Qualifier:	=	**Units:**	NG/L
Value :	3100	**Date:**	10/17/2019
Lab Notes:		**Regional Board:**	SAN FRANCISCO BAY RWQCB (REGION 2)

Sample ID:	LCRS-1	**Reporting Limit:**	100
Matrix:	Liquid	**Detection Limit:**	10
Chemical:	PFBSA	**QRAA:**	0
Qualifier:	=	**Units:**	NG/L
Value :	9400	**Date:**	10/17/2019
Lab Notes:		**Regional Board:**	SAN FRANCISCO BAY RWQCB (REGION 2)

Sample ID:	LCRS-1	**Reporting Limit:**	100
Matrix:	Liquid	**Detection Limit:**	14
Chemical:	PFNA	**QRAA:**	0
Qualifier:	ND	**Units:**	NG/L
Value :	0	**Date:**	10/17/2019
Lab Notes:		**Regional Board:**	SAN FRANCISCO BAY RWQCB (REGION 2)

Sample ID:	LCRS-1	**Reporting Limit:**	100
Matrix:	Liquid	**Detection Limit:**	28
Chemical:	PFDOA	**QRAA:**	0
Qualifier:	ND	**Units:**	NG/L
Value :	0	**Date:**	10/17/2019
Lab Notes:		**Regional Board:**	SAN FRANCISCO BAY RWQCB (REGION 2)

Sample ID:	LCRS-1	**Reporting Limit:**	100
Matrix:	Liquid	**Detection Limit:**	18
Chemical:	PFOSA	**QRAA:**	0
Qualifier:	ND	**Units:**	NG/L
Value :	0	**Date:**	10/17/2019
Lab Notes:		**Regional Board:**	SAN FRANCISCO BAY RWQCB (REGION 2)

Sample ID:	LCRS-1	**Reporting Limit:**	100
Matrix:	Liquid	**Detection Limit:**	65
Chemical:	PFTRIDA	**QRAA:**	0
Qualifier:	ND	**Units:**	NG/L
Value :	0	**Date:**	10/17/2019
Lab Notes:		**Regional Board:**	SAN FRANCISCO BAY RWQCB (REGION 2)

Sample ID:	LCRS-1	**Reporting Limit:**	100
Matrix:	Liquid	**Detection Limit:**	16
Chemical:	PFDSA	**QRAA:**	0
Qualifier:	ND	**Units:**	NG/L
Value :	0	**Date:**	10/17/2019
Lab Notes:		**Regional Board:**	SAN FRANCISCO BAY RWQCB (REGION 2)

Sample ID:	LCRS-1	**Reporting Limit:**	1000
Matrix:	Liquid	**Detection Limit:**	100
Chemical:	8:2FTS	**QRAA:**	0
Qualifier:	ND	**Units:**	NG/L
Value :	0	**Date:**	10/17/2019
Lab Notes:		**Regional Board:**	SAN FRANCISCO BAY RWQCB (REGION 2)

Sample ID:	LCRS-1	**Reporting Limit:**	100

Map Key	Number of Records	Direction	Distance (mi/ft)	Elev/Diff (ft)	Site	DB

Matrix:	Liquid	**Detection Limit:**	27
Chemical:	PFOS	**QRAA:**	0
Qualifier:	=	**Units:**	NG/L
Value :	290	**Date:**	10/17/2019
Lab Notes:		**Regional Board:**	SAN FRANCISCO BAY RWQCB (REGION 2)

Sample ID:	LCRS-1	**Reporting Limit:**	100
Matrix:	Liquid	**Detection Limit:**	43
Chemical:	PFOA	**QRAA:**	0
Qualifier:	=	**Units:**	NG/L
Value :	1000	**Date:**	10/17/2019
Lab Notes:		**Regional Board:**	SAN FRANCISCO BAY RWQCB (REGION 2)

Sample ID:	LCRS-1	**Reporting Limit:**	100
Matrix:	Liquid	**Detection Limit:**	15
Chemical:	PFPES	**QRAA:**	0
Qualifier:	ND	**Units:**	NG/L
Value :	0	**Date:**	10/17/2019
Lab Notes:		**Regional Board:**	SAN FRANCISCO BAY RWQCB (REGION 2)

Sample ID:	LCRS-1	**Reporting Limit:**	100
Matrix:	Liquid	**Detection Limit:**	16
Chemical:	PFNDCA	**QRAA:**	0
Qualifier:	ND	**Units:**	NG/L
Value :	0	**Date:**	10/17/2019
Lab Notes:		**Regional Board:**	SAN FRANCISCO BAY RWQCB (REGION 2)

161	6 of 11	E	0.17 / 911.36	38.01 / 33	**NEWBY ISLAND LANDFILL** **1601 DIXON LANDING** **MILPITAS CA**	**PFAS SAMPLING**

Global ID:	L10002276721	**Latitude:**	37.4611488
Location ID:	MW-10	**Longitude:**	-121.9522241
Field Pt Class:	MW		
Site Use:	MSW Landfill		
Site Type:	Land Disposal Site		

PFAS Chemicals

Sample ID:	MW-10	**Reporting Limit:**	18
Matrix:	Liquid	**Detection Limit:**	1.8
Chemical:	6:2FTS	**QRAA:**	0
Qualifier:	ND	**Units:**	NG/L
Value :	0	**Date:**	10/17/2019
Lab Notes:		**Regional Board:**	SAN FRANCISCO BAY RWQCB (REGION 2)

Sample ID:	MW-10	**Reporting Limit:**	1.8
Matrix:	Liquid	**Detection Limit:**	0.31
Chemical:	PFBA	**QRAA:**	0
Qualifier:	=	**Units:**	NG/L
Value :	23	**Date:**	10/17/2019
Lab Notes:		**Regional Board:**	SAN FRANCISCO BAY RWQCB (REGION 2)

Sample ID:	MW-10	**Reporting Limit:**	1.8
Matrix:	Liquid	**Detection Limit:**	0.48
Chemical:	PFOS	**QRAA:**	0
Qualifier:	=	**Units:**	NG/L
Value :	2.7	**Date:**	10/17/2019
Lab Notes:	TG	**Regional Board:**	SAN FRANCISCO BAY RWQCB (REGION 2)

Sample ID:	MW-10	**Reporting Limit:**	1.8
Matrix:	Liquid	**Detection Limit:**	0.44
Chemical:	PFPA	**QRAA:**	0
Qualifier:	ND	**Units:**	NG/L
Value :	0	**Date:**	10/17/2019
Lab Notes:		**Regional Board:**	SAN FRANCISCO BAY RWQCB (REGION 2)

Sample ID:	MW-10	**Reporting Limit:**	1.8
Matrix:	Liquid	**Detection Limit:**	0.52
Chemical:	PFHA	**QRAA:**	0
Qualifier:	ND	**Units:**	NG/L
Value :	0	**Date:**	10/17/2019
Lab Notes:		**Regional Board:**	SAN FRANCISCO BAY RWQCB (REGION 2)

Sample ID:	MW-10	**Reporting Limit:**	18
Matrix:	Liquid	**Detection Limit:**	2.8
Chemical:	NMEFOSAA	**QRAA:**	0
Qualifier:	ND	**Units:**	NG/L
Value :	0	**Date:**	10/17/2019
Lab Notes:		**Regional Board:**	SAN FRANCISCO BAY RWQCB (REGION 2)

Sample ID:	MW-10	**Reporting Limit:**	1.8
Matrix:	Liquid	**Detection Limit:**	0.76
Chemical:	PFOA	**QRAA:**	0
Qualifier:	ND	**Units:**	NG/L
Value :	0	**Date:**	10/17/2019
Lab Notes:		**Regional Board:**	SAN FRANCISCO BAY RWQCB (REGION 2)

Sample ID:	MW-10	**Reporting Limit:**	1.8
Matrix:	Liquid	**Detection Limit:**	0.29
Chemical:	PFDSA	**QRAA:**	0
Qualifier:	ND	**Units:**	NG/L
Value :	0	**Date:**	10/17/2019
Lab Notes:		**Regional Board:**	SAN FRANCISCO BAY RWQCB (REGION 2)

Sample ID:	MW-10	**Reporting Limit:**	18
Matrix:	Liquid	**Detection Limit:**	1.8
Chemical:	8:2FTS	**QRAA:**	0
Qualifier:	ND	**Units:**	NG/L
Value :	0	**Date:**	10/17/2019
Lab Notes:		**Regional Board:**	SAN FRANCISCO BAY RWQCB (REGION 2)

Sample ID:	MW-10	**Reporting Limit:**	1.8
Matrix:	Liquid	**Detection Limit:**	0.26
Chemical:	PFTEDA	**QRAA:**	0
Qualifier:	ND	**Units:**	NG/L
Value :	0	**Date:**	10/17/2019
Lab Notes:		**Regional Board:**	SAN FRANCISCO BAY RWQCB (REGION 2)

Sample ID:	MW-10	**Reporting Limit:**	1.8
Matrix:	Liquid	**Detection Limit:**	0.49
Chemical:	PFDOA	**QRAA:**	0
Qualifier:	ND	**Units:**	NG/L
Value :	0	**Date:**	10/17/2019
Lab Notes:		**Regional Board:**	SAN FRANCISCO BAY RWQCB (REGION 2)

Sample ID:	MW-10	**Reporting Limit:**	1.8
Matrix:	Liquid	**Detection Limit:**	0.15
Chemical:	PFHXSA	**QRAA:**	0
Qualifier:	=	**Units:**	NG/L
Value :	5.3	**Date:**	10/17/2019
Lab Notes:		**Regional Board:**	SAN FRANCISCO BAY RWQCB (REGION 2)

Sample ID:	MW-10	**Reporting Limit:**	1.8
Matrix:	Liquid	**Detection Limit:**	0.18
Chemical:	PFBSA	**QRAA:**	0
Qualifier:	=	**Units:**	NG/L
Value :	1.8	**Date:**	10/17/2019
Lab Notes:		**Regional Board:**	SAN FRANCISCO BAY RWQCB (REGION 2)

Sample ID:	MW-10	**Reporting Limit:**	18
Matrix:	Liquid	**Detection Limit:**	4.6
Chemical:	4:2FTS	**QRAA:**	0
Qualifier:	ND	**Units:**	NG/L
Value :	0	**Date:**	10/17/2019
Lab Notes:		**Regional Board:**	SAN FRANCISCO BAY RWQCB (REGION 2)

Sample ID:	MW-10	**Reporting Limit:**	1.8
Matrix:	Liquid	**Detection Limit:**	0.98
Chemical:	PFUNDCA	**QRAA:**	0
Qualifier:	ND	**Units:**	NG/L
Value :	0	**Date:**	10/17/2019
Lab Notes:		**Regional Board:**	SAN FRANCISCO BAY RWQCB (REGION 2)

Sample ID:	MW-10	**Reporting Limit:**	1.8
Matrix:	Liquid	**Detection Limit:**	0.27
Chemical:	PFPES	**QRAA:**	0
Qualifier:	ND	**Units:**	NG/L
Value :	0	**Date:**	10/17/2019
Lab Notes:		**Regional Board:**	SAN FRANCISCO BAY RWQCB (REGION 2)

Sample ID:	MW-10	**Reporting Limit:**	1.8
Matrix:	Liquid	**Detection Limit:**	0.31
Chemical:	PFOSA	**QRAA:**	0
Qualifier:	ND	**Units:**	NG/L
Value :	0	**Date:**	10/17/2019
Lab Notes:		**Regional Board:**	SAN FRANCISCO BAY RWQCB (REGION 2)

Sample ID:	MW-10	**Reporting Limit:**	1.8
Matrix:	Liquid	**Detection Limit:**	1.2
Chemical:	PFTRIDA	**QRAA:**	0
Qualifier:	ND	**Units:**	NG/L
Value :	0	**Date:**	10/17/2019
Lab Notes:		**Regional Board:**	SAN FRANCISCO BAY RWQCB (REGION 2)

Sample ID:	MW-10	**Reporting Limit:**	1.8
Matrix:	Liquid	**Detection Limit:**	0.14
Chemical:	PFNS	**QRAA:**	0
Qualifier:	ND	**Units:**	NG/L
Value :	0	**Date:**	10/17/2019
Lab Notes:		**Regional Board:**	SAN FRANCISCO BAY RWQCB (REGION 2)

Sample ID:	MW-10	**Reporting Limit:**	18
Matrix:	Liquid	**Detection Limit:**	1.7
Chemical:	NETFOSAA	**QRAA:**	0
Qualifier:	ND	**Units:**	NG/L
Value :	0	**Date:**	10/17/2019
Lab Notes:		**Regional Board:**	SAN FRANCISCO BAY RWQCB (REGION 2)

Sample ID:	MW-10	**Reporting Limit:**	1.8
Matrix:	Liquid	**Detection Limit:**	0.22
Chemical:	PFHPA	**QRAA:**	0
Qualifier:	ND	**Units:**	NG/L
Value :	0	**Date:**	10/17/2019
Lab Notes:		**Regional Board:**	SAN FRANCISCO BAY RWQCB (REGION 2)

Sample ID:	MW-10	**Reporting Limit:**	1.8
Matrix:	Liquid	**Detection Limit:**	0.28
Chemical:	PFNDCA	**QRAA:**	0
Qualifier:	ND	**Units:**	NG/L
Value :	0	**Date:**	10/17/2019
Lab Notes:		**Regional Board:**	SAN FRANCISCO BAY RWQCB (REGION 2)

Sample ID:	MW-10	**Reporting Limit:**	1.8
Matrix:	Liquid	**Detection Limit:**	0.24
Chemical:	PFNA	**QRAA:**	0
Qualifier:	ND	**Units:**	NG/L
Value :	0	**Date:**	10/17/2019
Lab Notes:		**Regional Board:**	SAN FRANCISCO BAY RWQCB (REGION 2)

Sample ID:	MW-10	**Reporting Limit:**	1.8
Matrix:	Liquid	**Detection Limit:**	0.17
Chemical:	PFHPSA	**QRAA:**	0
Qualifier:	ND	**Units:**	NG/L
Value :	0	**Date:**	10/17/2019

Map Key	Number of Records	Direction	Distance (mi/ft)	Elev/Diff (ft)	Site	DB

Lab Notes: **Regional Board:** SAN FRANCISCO BAY RWQCB (REGION 2)

---

161 | 7 of 11 | E | 0.17 / 911.36 | 38.01 / 33 | **NEWBY ISLAND LANDFILL**
1601 DIXON LANDING
MILPITAS CA | PFAS SAMPLING

Global ID: L10002276721
Location ID: MW-4A
Field Pt Class: MW
Site Use: MSW Landfill
Site Type: Land Disposal Site
Latitude: 37.45799182
Longitude: -121.9334882

PFAS Chemicals

Sample ID: MW-4A
Matrix: Liquid
Chemical: PFPES
Qualifier: =
Value : 63
Lab Notes:
Reporting Limit: 1.8
Detection Limit: 0.27
QRAA: 0
Units: NG/L
Date: 10/17/2019
Regional Board: SAN FRANCISCO BAY RWQCB (REGION 2)

Sample ID: MW-4A
Matrix: Liquid
Chemical: PFHXSA
Qualifier: =
Value : 60
Lab Notes:
Reporting Limit: 1.8
Detection Limit: 0.16
QRAA: 0
Units: NG/L
Date: 10/17/2019
Regional Board: SAN FRANCISCO BAY RWQCB (REGION 2)

Sample ID: MW-4A
Matrix: Liquid
Chemical: PFTRIDA
Qualifier: ND
Value : 0
Lab Notes:
Reporting Limit: 1.8
Detection Limit: 1.2
QRAA: 0
Units: NG/L
Date: 10/17/2019
Regional Board: SAN FRANCISCO BAY RWQCB (REGION 2)

Sample ID: MW-12
Matrix: Liquid
Chemical: NETFOSAA
Qualifier: ND
Value : 0
Lab Notes:
Reporting Limit: 19
Detection Limit: 1.8
QRAA: 0
Units: NG/L
Date: 10/17/2019
Regional Board: SAN FRANCISCO BAY RWQCB (REGION 2)

Sample ID: MW-12
Matrix: Liquid
Chemical: NMEFOSAA
Qualifier: ND
Value : 0
Lab Notes:
Reporting Limit: 19
Detection Limit: 2.9
QRAA: 0
Units: NG/L
Date: 10/17/2019
Regional Board: SAN FRANCISCO BAY RWQCB (REGION 2)

Sample ID: MW-12
Matrix: Liquid
Chemical: PFDOA
Qualifier: ND
Value : 0
Lab Notes:
Reporting Limit: 1.9
Detection Limit: 0.52
QRAA: 0
Units: NG/L
Date: 10/17/2019
Regional Board: SAN FRANCISCO BAY RWQCB (REGION 2)

Sample ID: MW-12
Matrix: Liquid
Chemical: PFDSA
Qualifier: ND
Value : 0
Lab Notes:
Reporting Limit: 1.9
Detection Limit: 0.3
QRAA: 0
Units: NG/L
Date: 10/17/2019
Regional Board: SAN FRANCISCO BAY RWQCB (REGION 2)

Sample ID: MW-4A
Matrix: Liquid
Chemical: PFNS
Qualifier: ND
Reporting Limit: 1.8
Detection Limit: 0.15
QRAA: 0
Units: NG/L

Value :	0	**Date:**	10/17/2019
Lab Notes:		**Regional Board:**	SAN FRANCISCO BAY RWQCB (REGION 2)
Sample ID:	MW-4A	**Reporting Limit:**	1.8
Matrix:	Liquid	**Detection Limit:**	0.25
Chemical:	PFNA	**QRAA:**	0
Qualifier:	ND	**Units:**	NG/L
Value :	0	**Date:**	10/17/2019
Lab Notes:		**Regional Board:**	SAN FRANCISCO BAY RWQCB (REGION 2)
Sample ID:	MW-4A	**Reporting Limit:**	1.8
Matrix:	Liquid	**Detection Limit:**	1
Chemical:	PFUNDCA	**QRAA:**	0
Qualifier:	ND	**Units:**	NG/L
Value :	0	**Date:**	10/17/2019
Lab Notes:		**Regional Board:**	SAN FRANCISCO BAY RWQCB (REGION 2)
Sample ID:	MW-4A	**Reporting Limit:**	1.8
Matrix:	Liquid	**Detection Limit:**	0.23
Chemical:	PFHPA	**QRAA:**	0
Qualifier:	=	**Units:**	NG/L
Value :	100	**Date:**	10/17/2019
Lab Notes:		**Regional Board:**	SAN FRANCISCO BAY RWQCB (REGION 2)
Sample ID:	MW-4A	**Reporting Limit:**	1.8
Matrix:	Liquid	**Detection Limit:**	0.32
Chemical:	PFOSA	**QRAA:**	0
Qualifier:	ND	**Units:**	NG/L
Value :	0	**Date:**	10/17/2019
Lab Notes:		**Regional Board:**	SAN FRANCISCO BAY RWQCB (REGION 2)
Sample ID:	MW-12	**Reporting Limit:**	1.9
Matrix:	Liquid	**Detection Limit:**	1.2
Chemical:	PFTRIDA	**QRAA:**	0
Qualifier:	ND	**Units:**	NG/L
Value :	0	**Date:**	10/17/2019
Lab Notes:		**Regional Board:**	SAN FRANCISCO BAY RWQCB (REGION 2)
Sample ID:	MW-4A	**Reporting Limit:**	1.8
Matrix:	Liquid	**Detection Limit:**	0.28
Chemical:	PFNDCA	**QRAA:**	0
Qualifier:	ND	**Units:**	NG/L
Value :	0	**Date:**	10/17/2019
Lab Notes:		**Regional Board:**	SAN FRANCISCO BAY RWQCB (REGION 2)
Sample ID:	MW-12	**Reporting Limit:**	1.9
Matrix:	Liquid	**Detection Limit:**	0.33
Chemical:	PFOSA	**QRAA:**	0
Qualifier:	ND	**Units:**	NG/L
Value :	0	**Date:**	10/17/2019
Lab Notes:		**Regional Board:**	SAN FRANCISCO BAY RWQCB (REGION 2)
Sample ID:	MW-4A	**Reporting Limit:**	1.8
Matrix:	Liquid	**Detection Limit:**	0.78
Chemical:	PFOA	**QRAA:**	0
Qualifier:	=	**Units:**	NG/L
Value :	140	**Date:**	10/17/2019
Lab Notes:		**Regional Board:**	SAN FRANCISCO BAY RWQCB (REGION 2)
Sample ID:	MW-4A	**Reporting Limit:**	18
Matrix:	Liquid	**Detection Limit:**	3.2
Chemical:	PFBA	**QRAA:**	0
Qualifier:	=	**Units:**	NG/L
Value :	1700	**Date:**	10/17/2019
Lab Notes:		**Regional Board:**	SAN FRANCISCO BAY RWQCB (REGION 2)
Sample ID:	MW-12	**Reporting Limit:**	1.9
Matrix:	Liquid	**Detection Limit:**	0.23
Chemical:	PFHPA	**QRAA:**	0

Qualifier:	=	**Units:**	NG/L
Value :	110	**Date:**	10/17/2019
Lab Notes:		**Regional Board:**	SAN FRANCISCO BAY RWQCB (REGION 2)
Sample ID:	MW-12	**Reporting Limit:**	19
Matrix:	Liquid	**Detection Limit:**	3.3
Chemical:	PFBA	**QRAA:**	0
Qualifier:	=	**Units:**	NG/L
Value :	1700	**Date:**	10/17/2019
Lab Notes:		**Regional Board:**	SAN FRANCISCO BAY RWQCB (REGION 2)
Sample ID:	MW-12	**Reporting Limit:**	1.9
Matrix:	Liquid	**Detection Limit:**	0.27
Chemical:	PFTEDA	**QRAA:**	0
Qualifier:	ND	**Units:**	NG/L
Value :	0	**Date:**	10/17/2019
Lab Notes:		**Regional Board:**	SAN FRANCISCO BAY RWQCB (REGION 2)
Sample ID:	MW-12	**Reporting Limit:**	19
Matrix:	Liquid	**Detection Limit:**	4.9
Chemical:	4:2FTS	**QRAA:**	0
Qualifier:	ND	**Units:**	NG/L
Value :	0	**Date:**	10/17/2019
Lab Notes:		**Regional Board:**	SAN FRANCISCO BAY RWQCB (REGION 2)
Sample ID:	MW-12	**Reporting Limit:**	1.9
Matrix:	Liquid	**Detection Limit:**	0.28
Chemical:	PFPES	**QRAA:**	0
Qualifier:	=	**Units:**	NG/L
Value :	65	**Date:**	10/17/2019
Lab Notes:		**Regional Board:**	SAN FRANCISCO BAY RWQCB (REGION 2)
Sample ID:	MW-4A	**Reporting Limit:**	1.8
Matrix:	Liquid	**Detection Limit:**	0.5
Chemical:	PFDOA	**QRAA:**	0
Qualifier:	ND	**Units:**	NG/L
Value :	0	**Date:**	10/17/2019
Lab Notes:		**Regional Board:**	SAN FRANCISCO BAY RWQCB (REGION 2)
Sample ID:	MW-12	**Reporting Limit:**	190
Matrix:	Liquid	**Detection Limit:**	19
Chemical:	6:2FTS	**QRAA:**	0
Qualifier:	ND	**Units:**	NG/L
Value :	0	**Date:**	10/17/2019
Lab Notes:		**Regional Board:**	SAN FRANCISCO BAY RWQCB (REGION 2)
Sample ID:	MW-4A	**Reporting Limit:**	1.8
Matrix:	Liquid	**Detection Limit:**	0.18
Chemical:	PFBSA	**QRAA:**	0
Qualifier:	=	**Units:**	NG/L
Value :	99	**Date:**	10/17/2019
Lab Notes:		**Regional Board:**	SAN FRANCISCO BAY RWQCB (REGION 2)
Sample ID:	MW-4A	**Reporting Limit:**	180
Matrix:	Liquid	**Detection Limit:**	18
Chemical:	8:2FTS	**QRAA:**	0
Qualifier:	ND	**Units:**	NG/L
Value :	0	**Date:**	10/17/2019
Lab Notes:		**Regional Board:**	SAN FRANCISCO BAY RWQCB (REGION 2)
Sample ID:	MW-12	**Reporting Limit:**	1.9
Matrix:	Liquid	**Detection Limit:**	0.51
Chemical:	PFOS	**QRAA:**	0
Qualifier:	ND	**Units:**	NG/L
Value :	0	**Date:**	10/17/2019
Lab Notes:		**Regional Board:**	SAN FRANCISCO BAY RWQCB (REGION 2)
Sample ID:	MW-4A	**Reporting Limit:**	1.8
Matrix:	Liquid	**Detection Limit:**	0.53

Chemical:	PFHA	**QRAA:**	0
Qualifier:	=	**Units:**	NG/L
Value :	320	**Date:**	10/17/2019
Lab Notes:		**Regional Board:**	SAN FRANCISCO BAY RWQCB (REGION 2)
Sample ID:	MW-4A	**Reporting Limit:**	18
Matrix:	Liquid	**Detection Limit:**	4.7
Chemical:	4:2FTS	**QRAA:**	0
Qualifier:	ND	**Units:**	NG/L
Value :	0	**Date:**	10/17/2019
Lab Notes:		**Regional Board:**	SAN FRANCISCO BAY RWQCB (REGION 2)
Sample ID:	MW-4A	**Reporting Limit:**	1.8
Matrix:	Liquid	**Detection Limit:**	0.49
Chemical:	PFOS	**QRAA:**	0
Qualifier:	ND	**Units:**	NG/L
Value :	0	**Date:**	10/17/2019
Lab Notes:		**Regional Board:**	SAN FRANCISCO BAY RWQCB (REGION 2)
Sample ID:	MW-4A	**Reporting Limit:**	18
Matrix:	Liquid	**Detection Limit:**	2.8
Chemical:	NMEFOSAA	**QRAA:**	0
Qualifier:	ND	**Units:**	NG/L
Value :	0	**Date:**	10/17/2019
Lab Notes:		**Regional Board:**	SAN FRANCISCO BAY RWQCB (REGION 2)
Sample ID:	MW-4A	**Reporting Limit:**	18
Matrix:	Liquid	**Detection Limit:**	4.5
Chemical:	PFPA	**QRAA:**	0
Qualifier:	=	**Units:**	NG/L
Value :	200	**Date:**	10/17/2019
Lab Notes:		**Regional Board:**	SAN FRANCISCO BAY RWQCB (REGION 2)
Sample ID:	MW-12	**Reporting Limit:**	1.9
Matrix:	Liquid	**Detection Limit:**	0.16
Chemical:	PFHXSA	**QRAA:**	0
Qualifier:	=	**Units:**	NG/L
Value :	60	**Date:**	10/17/2019
Lab Notes:		**Regional Board:**	SAN FRANCISCO BAY RWQCB (REGION 2)
Sample ID:	MW-12	**Reporting Limit:**	19
Matrix:	Liquid	**Detection Limit:**	4.6
Chemical:	PFPA	**QRAA:**	0
Qualifier:	=	**Units:**	NG/L
Value :	210	**Date:**	10/17/2019
Lab Notes:		**Regional Board:**	SAN FRANCISCO BAY RWQCB (REGION 2)
Sample ID:	MW-12	**Reporting Limit:**	1.9
Matrix:	Liquid	**Detection Limit:**	1
Chemical:	PFUNDCA	**QRAA:**	0
Qualifier:	ND	**Units:**	NG/L
Value :	0	**Date:**	10/17/2019
Lab Notes:		**Regional Board:**	SAN FRANCISCO BAY RWQCB (REGION 2)
Sample ID:	MW-12	**Reporting Limit:**	1.9
Matrix:	Liquid	**Detection Limit:**	0.15
Chemical:	PFNS	**QRAA:**	0
Qualifier:	ND	**Units:**	NG/L
Value :	0	**Date:**	10/17/2019
Lab Notes:		**Regional Board:**	SAN FRANCISCO BAY RWQCB (REGION 2)
Sample ID:	MW-12	**Reporting Limit:**	190
Matrix:	Liquid	**Detection Limit:**	19
Chemical:	8:2FTS	**QRAA:**	0
Qualifier:	ND	**Units:**	NG/L
Value :	0	**Date:**	10/17/2019
Lab Notes:		**Regional Board:**	SAN FRANCISCO BAY RWQCB (REGION 2)
Sample ID:	MW-4A	**Reporting Limit:**	1.8

Matrix:	Liquid	**Detection Limit:**	0.17
Chemical:	PFHPSA	**QRAA:**	0
Qualifier:	ND	**Units:**	NG/L
Value :	0	**Date:**	10/17/2019
Lab Notes:		**Regional Board:**	SAN FRANCISCO BAY RWQCB (REGION 2)

Sample ID:	MW-12	**Reporting Limit:**	1.9
Matrix:	Liquid	**Detection Limit:**	0.54
Chemical:	PFHA	**QRAA:**	0
Qualifier:	=	**Units:**	NG/L
Value :	330	**Date:**	10/17/2019
Lab Notes:		**Regional Board:**	SAN FRANCISCO BAY RWQCB (REGION 2)

Sample ID:	MW-4A	**Reporting Limit:**	1.8
Matrix:	Liquid	**Detection Limit:**	0.29
Chemical:	PFDSA	**QRAA:**	0
Qualifier:	ND	**Units:**	NG/L
Value :	0	**Date:**	10/17/2019
Lab Notes:		**Regional Board:**	SAN FRANCISCO BAY RWQCB (REGION 2)

Sample ID:	MW-12	**Reporting Limit:**	1.9
Matrix:	Liquid	**Detection Limit:**	0.18
Chemical:	PFHPSA	**QRAA:**	0
Qualifier:	ND	**Units:**	NG/L
Value :	0	**Date:**	10/17/2019
Lab Notes:		**Regional Board:**	SAN FRANCISCO BAY RWQCB (REGION 2)

Sample ID:	MW-4A	**Reporting Limit:**	1.8
Matrix:	Liquid	**Detection Limit:**	0.26
Chemical:	PFTEDA	**QRAA:**	0
Qualifier:	ND	**Units:**	NG/L
Value :	0	**Date:**	10/17/2019
Lab Notes:		**Regional Board:**	SAN FRANCISCO BAY RWQCB (REGION 2)

Sample ID:	MW-4A	**Reporting Limit:**	180
Matrix:	Liquid	**Detection Limit:**	18
Chemical:	6:2FTS	**QRAA:**	0
Qualifier:	ND	**Units:**	NG/L
Value :	0	**Date:**	10/17/2019
Lab Notes:		**Regional Board:**	SAN FRANCISCO BAY RWQCB (REGION 2)

Sample ID:	MW-12	**Reporting Limit:**	1.9
Matrix:	Liquid	**Detection Limit:**	0.19
Chemical:	PFBSA	**QRAA:**	0
Qualifier:	=	**Units:**	NG/L
Value :	110	**Date:**	10/17/2019
Lab Notes:		**Regional Board:**	SAN FRANCISCO BAY RWQCB (REGION 2)

Sample ID:	MW-4A	**Reporting Limit:**	18
Matrix:	Liquid	**Detection Limit:**	1.7
Chemical:	NETFOSAA	**QRAA:**	0
Qualifier:	ND	**Units:**	NG/L
Value :	0	**Date:**	10/17/2019
Lab Notes:		**Regional Board:**	SAN FRANCISCO BAY RWQCB (REGION 2)

Sample ID:	MW-12	**Reporting Limit:**	1.9
Matrix:	Liquid	**Detection Limit:**	0.29
Chemical:	PFNDCA	**QRAA:**	0
Qualifier:	ND	**Units:**	NG/L
Value :	0	**Date:**	10/17/2019
Lab Notes:		**Regional Board:**	SAN FRANCISCO BAY RWQCB (REGION 2)

Sample ID:	MW-12	**Reporting Limit:**	1.9
Matrix:	Liquid	**Detection Limit:**	0.25
Chemical:	PFNA	**QRAA:**	0
Qualifier:	ND	**Units:**	NG/L
Value :	0	**Date:**	10/17/2019
Lab Notes:		**Regional Board:**	SAN FRANCISCO BAY RWQCB (REGION 2)

Map Key	Number of Records	Direction	Distance (mi/ft)	Elev/Diff (ft)	Site	DB

Sample ID:	MW-12	**Reporting Limit:**	1.9
Matrix:	Liquid	**Detection Limit:**	0.8
Chemical:	PFOA	**QRAA:**	0
Qualifier:	=	**Units:**	NG/L
Value :	140	**Date:**	10/17/2019
Lab Notes:		**Regional Board:**	SAN FRANCISCO BAY RWQCB (REGION 2)

---

161 | ***8 of 11*** | ***E*** | ***0.17 / 911.36*** | ***38.01 / 33*** | ***NEWBY ISLAND LANDFILL***
1601 DIXON LANDING
MILPITAS CA | ***PFAS SAMPLING***

Global ID:	L10002276721	**Latitude:**	37.45516153
Location ID:	MW-8	**Longitude:**	-121.9432841
Field Pt Class:	MW		
Site Use:	MSW Landfill		
Site Type:	Land Disposal Site		

PFAS Chemicals

Sample ID:	MW-8	**Reporting Limit:**	1.8
Matrix:	Liquid	**Detection Limit:**	0.18
Chemical:	PFBSA	**QRAA:**	0
Qualifier:	=	**Units:**	NG/L
Value :	13	**Date:**	10/17/2019
Lab Notes:		**Regional Board:**	SAN FRANCISCO BAY RWQCB (REGION 2)

Sample ID:	MW-8	**Reporting Limit:**	1.8
Matrix:	Liquid	**Detection Limit:**	0.28
Chemical:	PFNDCA	**QRAA:**	0
Qualifier:	ND	**Units:**	NG/L
Value :	0	**Date:**	10/17/2019
Lab Notes:		**Regional Board:**	SAN FRANCISCO BAY RWQCB (REGION 2)

Sample ID:	MW-8	**Reporting Limit:**	1.8
Matrix:	Liquid	**Detection Limit:**	0.27
Chemical:	PFTEDA	**QRAA:**	0
Qualifier:	ND	**Units:**	NG/L
Value :	0	**Date:**	10/17/2019
Lab Notes:		**Regional Board:**	SAN FRANCISCO BAY RWQCB (REGION 2)

Sample ID:	MW-8	**Reporting Limit:**	1.8
Matrix:	Liquid	**Detection Limit:**	0.49
Chemical:	PFOS	**QRAA:**	0
Qualifier:	=	**Units:**	NG/L
Value :	29	**Date:**	10/17/2019
Lab Notes:	TG	**Regional Board:**	SAN FRANCISCO BAY RWQCB (REGION 2)

Sample ID:	MW-8	**Reporting Limit:**	18
Matrix:	Liquid	**Detection Limit:**	1.7
Chemical:	NETFOSAA	**QRAA:**	0
Qualifier:	ND	**Units:**	NG/L
Value :	0	**Date:**	10/17/2019
Lab Notes:		**Regional Board:**	SAN FRANCISCO BAY RWQCB (REGION 2)

Sample ID:	MW-8	**Reporting Limit:**	1.8
Matrix:	Liquid	**Detection Limit:**	0.25
Chemical:	PFNA	**QRAA:**	0
Qualifier:	ND	**Units:**	NG/L
Value :	0	**Date:**	10/17/2019
Lab Notes:		**Regional Board:**	SAN FRANCISCO BAY RWQCB (REGION 2)

Sample ID:	MW-8	**Reporting Limit:**	1.8
Matrix:	Liquid	**Detection Limit:**	0.78
Chemical:	PFOA	**QRAA:**	0
Qualifier:	=	**Units:**	NG/L
Value :	27	**Date:**	10/17/2019
Lab Notes:		**Regional Board:**	SAN FRANCISCO BAY RWQCB (REGION 2)

Sample ID:	MW-8	**Reporting Limit:**	18
Matrix:	Liquid	**Detection Limit:**	2.8
Chemical:	NMEFOSAA	**QRAA:**	0
Qualifier:	ND	**Units:**	NG/L
Value :	0	**Date:**	10/17/2019
Lab Notes:		**Regional Board:**	SAN FRANCISCO BAY RWQCB (REGION 2)

Sample ID:	MW-8	**Reporting Limit:**	1.8
Matrix:	Liquid	**Detection Limit:**	0.53
Chemical:	PFHA	**QRAA:**	0
Qualifier:	=	**Units:**	NG/L
Value :	11	**Date:**	10/17/2019
Lab Notes:		**Regional Board:**	SAN FRANCISCO BAY RWQCB (REGION 2)

Sample ID:	MW-8	**Reporting Limit:**	1.8
Matrix:	Liquid	**Detection Limit:**	0.23
Chemical:	PFHPA	**QRAA:**	0
Qualifier:	=	**Units:**	NG/L
Value :	4.2	**Date:**	10/17/2019
Lab Notes:		**Regional Board:**	SAN FRANCISCO BAY RWQCB (REGION 2)

Sample ID:	MW-8	**Reporting Limit:**	1.8
Matrix:	Liquid	**Detection Limit:**	1.2
Chemical:	PFTRIDA	**QRAA:**	0
Qualifier:	ND	**Units:**	NG/L
Value :	0	**Date:**	10/17/2019
Lab Notes:		**Regional Board:**	SAN FRANCISCO BAY RWQCB (REGION 2)

Sample ID:	MW-8	**Reporting Limit:**	1.8
Matrix:	Liquid	**Detection Limit:**	0.15
Chemical:	PFNS	**QRAA:**	0
Qualifier:	ND	**Units:**	NG/L
Value :	0	**Date:**	10/17/2019
Lab Notes:		**Regional Board:**	SAN FRANCISCO BAY RWQCB (REGION 2)

Sample ID:	MW-8	**Reporting Limit:**	1.8
Matrix:	Liquid	**Detection Limit:**	0.45
Chemical:	PFPA	**QRAA:**	0
Qualifier:	=	**Units:**	NG/L
Value :	13	**Date:**	10/17/2019
Lab Notes:		**Regional Board:**	SAN FRANCISCO BAY RWQCB (REGION 2)

Sample ID:	MW-8	**Reporting Limit:**	1.8
Matrix:	Liquid	**Detection Limit:**	0.32
Chemical:	PFBA	**QRAA:**	0
Qualifier:	=	**Units:**	NG/L
Value :	21	**Date:**	10/17/2019
Lab Notes:		**Regional Board:**	SAN FRANCISCO BAY RWQCB (REGION 2)

Sample ID:	MW-8	**Reporting Limit:**	1.8
Matrix:	Liquid	**Detection Limit:**	0.27
Chemical:	PFPES	**QRAA:**	0
Qualifier:	=	**Units:**	NG/L
Value :	3.7	**Date:**	10/17/2019
Lab Notes:		**Regional Board:**	SAN FRANCISCO BAY RWQCB (REGION 2)

Sample ID:	MW-8	**Reporting Limit:**	1.8
Matrix:	Liquid	**Detection Limit:**	0.17
Chemical:	PFHPSA	**QRAA:**	0
Qualifier:	ND	**Units:**	NG/L
Value :	0	**Date:**	10/17/2019
Lab Notes:		**Regional Board:**	SAN FRANCISCO BAY RWQCB (REGION 2)

Sample ID:	MW-8	**Reporting Limit:**	18
Matrix:	Liquid	**Detection Limit:**	1.8
Chemical:	6:2FTS	**QRAA:**	0
Qualifier:	ND	**Units:**	NG/L
Value :	0	**Date:**	10/17/2019

Map Key	Number of Records	Direction	Distance (mi/ft)	Elev/Diff (ft)	Site	DB

Lab Notes:		**Regional Board:**	SAN FRANCISCO BAY RWQCB (REGION 2)
Sample ID:	MW-8	**Reporting Limit:**	1.8
Matrix:	Liquid	**Detection Limit:**	1
Chemical:	PFUNDCA	**QRAA:**	0
Qualifier:	ND	**Units:**	NG/L
Value :	0	**Date:**	10/17/2019
Lab Notes:		**Regional Board:**	SAN FRANCISCO BAY RWQCB (REGION 2)
Sample ID:	MW-8	**Reporting Limit:**	1.8
Matrix:	Liquid	**Detection Limit:**	0.32
Chemical:	PFOSA	**QRAA:**	0
Qualifier:	ND	**Units:**	NG/L
Value :	0	**Date:**	10/17/2019
Lab Notes:		**Regional Board:**	SAN FRANCISCO BAY RWQCB (REGION 2)
Sample ID:	MW-8	**Reporting Limit:**	18
Matrix:	Liquid	**Detection Limit:**	1.8
Chemical:	8:2FTS	**QRAA:**	0
Qualifier:	ND	**Units:**	NG/L
Value :	0	**Date:**	10/17/2019
Lab Notes:		**Regional Board:**	SAN FRANCISCO BAY RWQCB (REGION 2)
Sample ID:	MW-8	**Reporting Limit:**	18
Matrix:	Liquid	**Detection Limit:**	4.8
Chemical:	4:2FTS	**QRAA:**	0
Qualifier:	ND	**Units:**	NG/L
Value :	0	**Date:**	10/17/2019
Lab Notes:		**Regional Board:**	SAN FRANCISCO BAY RWQCB (REGION 2)
Sample ID:	MW-8	**Reporting Limit:**	1.8
Matrix:	Liquid	**Detection Limit:**	0.5
Chemical:	PFDOA	**QRAA:**	0
Qualifier:	ND	**Units:**	NG/L
Value :	0	**Date:**	10/17/2019
Lab Notes:		**Regional Board:**	SAN FRANCISCO BAY RWQCB (REGION 2)
Sample ID:	MW-8	**Reporting Limit:**	1.8
Matrix:	Liquid	**Detection Limit:**	0.16
Chemical:	PFHXSA	**QRAA:**	0
Qualifier:	=	**Units:**	NG/L
Value :	21	**Date:**	10/17/2019
Lab Notes:		**Regional Board:**	SAN FRANCISCO BAY RWQCB (REGION 2)
Sample ID:	MW-8	**Reporting Limit:**	1.8
Matrix:	Liquid	**Detection Limit:**	0.29
Chemical:	PFDSA	**QRAA:**	0
Qualifier:	ND	**Units:**	NG/L
Value :	0	**Date:**	10/17/2019
Lab Notes:		**Regional Board:**	SAN FRANCISCO BAY RWQCB (REGION 2)

161	9 of 11	E	0.17 / 911.36	38.01 / 33	**NEWBY ISLAND LANDFILL** **1601 DIXON LANDING** **MILPITAS CA**	**PFAS SAMPLING**

Global ID:	L10002276721	**Latitude:**	37.45481364
Location ID:	MW-11	**Longitude:**	-121.9265096
Field Pt Class:	MW		
Site Use:	MSW Landfill		
Site Type:	Land Disposal Site		

PFAS Chemicals

Sample ID:	MW-11	**Reporting Limit:**	1.8
Matrix:	Liquid	**Detection Limit:**	0.14
Chemical:	PFNS	**QRAA:**	0
Qualifier:	ND	**Units:**	NG/L

Value :	0	**Date:**	10/17/2019
Lab Notes:		**Regional Board:**	SAN FRANCISCO BAY RWQCB (REGION 2)
Sample ID:	MW-11	**Reporting Limit:**	1.8
Matrix:	Liquid	**Detection Limit:**	0.17
Chemical:	PFHPSA	**QRAA:**	0
Qualifier:	ND	**Units:**	NG/L
Value :	0	**Date:**	10/17/2019
Lab Notes:		**Regional Board:**	SAN FRANCISCO BAY RWQCB (REGION 2)
Sample ID:	MW-11	**Reporting Limit:**	1.8
Matrix:	Liquid	**Detection Limit:**	0.31
Chemical:	PFOSA	**QRAA:**	0
Qualifier:	ND	**Units:**	NG/L
Value :	0	**Date:**	10/17/2019
Lab Notes:		**Regional Board:**	SAN FRANCISCO BAY RWQCB (REGION 2)
Sample ID:	MW-11	**Reporting Limit:**	18
Matrix:	Liquid	**Detection Limit:**	2.7
Chemical:	NMEFOSAA	**QRAA:**	0
Qualifier:	ND	**Units:**	NG/L
Value :	0	**Date:**	10/17/2019
Lab Notes:		**Regional Board:**	SAN FRANCISCO BAY RWQCB (REGION 2)
Sample ID:	MW-11	**Reporting Limit:**	18
Matrix:	Liquid	**Detection Limit:**	4.6
Chemical:	4:2FTS	**QRAA:**	0
Qualifier:	ND	**Units:**	NG/L
Value :	0	**Date:**	10/17/2019
Lab Notes:		**Regional Board:**	SAN FRANCISCO BAY RWQCB (REGION 2)
Sample ID:	MW-11	**Reporting Limit:**	1.8
Matrix:	Liquid	**Detection Limit:**	0.27
Chemical:	PFNDCA	**QRAA:**	0
Qualifier:	ND	**Units:**	NG/L
Value :	0	**Date:**	10/17/2019
Lab Notes:		**Regional Board:**	SAN FRANCISCO BAY RWQCB (REGION 2)
Sample ID:	MW-11	**Reporting Limit:**	1.8
Matrix:	Liquid	**Detection Limit:**	0.15
Chemical:	PFHXSA	**QRAA:**	0
Qualifier:	ND	**Units:**	NG/L
Value :	0	**Date:**	10/17/2019
Lab Notes:		**Regional Board:**	SAN FRANCISCO BAY RWQCB (REGION 2)
Sample ID:	MW-11	**Reporting Limit:**	1.8
Matrix:	Liquid	**Detection Limit:**	0.48
Chemical:	PFDOA	**QRAA:**	0
Qualifier:	ND	**Units:**	NG/L
Value :	0	**Date:**	10/17/2019
Lab Notes:		**Regional Board:**	SAN FRANCISCO BAY RWQCB (REGION 2)
Sample ID:	MW-11	**Reporting Limit:**	18
Matrix:	Liquid	**Detection Limit:**	1.8
Chemical:	8:2FTS	**QRAA:**	0
Qualifier:	ND	**Units:**	NG/L
Value :	0	**Date:**	10/17/2019
Lab Notes:		**Regional Board:**	SAN FRANCISCO BAY RWQCB (REGION 2)
Sample ID:	MW-11	**Reporting Limit:**	1.8
Matrix:	Liquid	**Detection Limit:**	0.47
Chemical:	PFOS	**QRAA:**	0
Qualifier:	=	**Units:**	NG/L
Value :	4.5	**Date:**	10/17/2019
Lab Notes:		**Regional Board:**	SAN FRANCISCO BAY RWQCB (REGION 2)
Sample ID:	MW-11	**Reporting Limit:**	1.8
Matrix:	Liquid	**Detection Limit:**	0.31
Chemical:	PFBA	**QRAA:**	0

Qualifier:	=	**Units:**	NG/L
Value :	4.1	**Date:**	10/17/2019
Lab Notes:		**Regional Board:**	SAN FRANCISCO BAY RWQCB (REGION 2)
Sample ID:	MW-11	**Reporting Limit:**	1.8
Matrix:	Liquid	**Detection Limit:**	0.43
Chemical:	PFPA	**QRAA:**	0
Qualifier:	ND	**Units:**	NG/L
Value :	0	**Date:**	10/17/2019
Lab Notes:		**Regional Board:**	SAN FRANCISCO BAY RWQCB (REGION 2)
Sample ID:	MW-11	**Reporting Limit:**	1.8
Matrix:	Liquid	**Detection Limit:**	0.25
Chemical:	PFTEDA	**QRAA:**	0
Qualifier:	ND	**Units:**	NG/L
Value :	0	**Date:**	10/17/2019
Lab Notes:		**Regional Board:**	SAN FRANCISCO BAY RWQCB (REGION 2)
Sample ID:	MW-11	**Reporting Limit:**	1.8
Matrix:	Liquid	**Detection Limit:**	0.51
Chemical:	PFHA	**QRAA:**	0
Qualifier:	ND	**Units:**	NG/L
Value :	0	**Date:**	10/17/2019
Lab Notes:		**Regional Board:**	SAN FRANCISCO BAY RWQCB (REGION 2)
Sample ID:	MW-11	**Reporting Limit:**	1.8
Matrix:	Liquid	**Detection Limit:**	0.18
Chemical:	PFBSA	**QRAA:**	0
Qualifier:	ND	**Units:**	NG/L
Value :	0	**Date:**	10/17/2019
Lab Notes:		**Regional Board:**	SAN FRANCISCO BAY RWQCB (REGION 2)
Sample ID:	MW-11	**Reporting Limit:**	1.8
Matrix:	Liquid	**Detection Limit:**	0.24
Chemical:	PFNA	**QRAA:**	0
Qualifier:	ND	**Units:**	NG/L
Value :	0	**Date:**	10/17/2019
Lab Notes:		**Regional Board:**	SAN FRANCISCO BAY RWQCB (REGION 2)
Sample ID:	MW-11	**Reporting Limit:**	1.8
Matrix:	Liquid	**Detection Limit:**	0.96
Chemical:	PFUNDCA	**QRAA:**	0
Qualifier:	ND	**Units:**	NG/L
Value :	0	**Date:**	10/17/2019
Lab Notes:		**Regional Board:**	SAN FRANCISCO BAY RWQCB (REGION 2)
Sample ID:	MW-11	**Reporting Limit:**	1.8
Matrix:	Liquid	**Detection Limit:**	0.75
Chemical:	PFOA	**QRAA:**	0
Qualifier:	ND	**Units:**	NG/L
Value :	0	**Date:**	10/17/2019
Lab Notes:		**Regional Board:**	SAN FRANCISCO BAY RWQCB (REGION 2)
Sample ID:	MW-11	**Reporting Limit:**	1.8
Matrix:	Liquid	**Detection Limit:**	0.28
Chemical:	PFDSA	**QRAA:**	0
Qualifier:	ND	**Units:**	NG/L
Value :	0	**Date:**	10/17/2019
Lab Notes:		**Regional Board:**	SAN FRANCISCO BAY RWQCB (REGION 2)
Sample ID:	MW-11	**Reporting Limit:**	18
Matrix:	Liquid	**Detection Limit:**	1.7
Chemical:	NETFOSAA	**QRAA:**	0
Qualifier:	ND	**Units:**	NG/L
Value :	0	**Date:**	10/17/2019
Lab Notes:		**Regional Board:**	SAN FRANCISCO BAY RWQCB (REGION 2)
Sample ID:	MW-11	**Reporting Limit:**	18
Matrix:	Liquid	**Detection Limit:**	1.8

Map Key	Number of Records	Direction	Distance (mi/ft)	Elev/Diff (ft)	Site	DB

Chemical:	6:2FTS	**QRAA:**	0
Qualifier:	ND	**Units:**	NG/L
Value :	0	**Date:**	10/17/2019
Lab Notes:		**Regional Board:**	SAN FRANCISCO BAY RWQCB (REGION 2)

Sample ID:	MW-11	**Reporting Limit:**	1.8
Matrix:	Liquid	**Detection Limit:**	1.1
Chemical:	PFTRIDA	**QRAA:**	0
Qualifier:	ND	**Units:**	NG/L
Value :	0	**Date:**	10/17/2019
Lab Notes:		**Regional Board:**	SAN FRANCISCO BAY RWQCB (REGION 2)

Sample ID:	MW-11	**Reporting Limit:**	1.8
Matrix:	Liquid	**Detection Limit:**	0.22
Chemical:	PFHPA	**QRAA:**	0
Qualifier:	ND	**Units:**	NG/L
Value :	0	**Date:**	10/17/2019
Lab Notes:		**Regional Board:**	SAN FRANCISCO BAY RWQCB (REGION 2)

Sample ID:	MW-11	**Reporting Limit:**	1.8
Matrix:	Liquid	**Detection Limit:**	0.26
Chemical:	PFPES	**QRAA:**	0
Qualifier:	ND	**Units:**	NG/L
Value :	0	**Date:**	10/17/2019
Lab Notes:		**Regional Board:**	SAN FRANCISCO BAY RWQCB (REGION 2)

161	*10 of 11*	*E*	*0.17 / 911.36*	*38.01 / 33*	***NEWBY ISLAND LANDFILL 1601 DIXON LANDING MILPITAS CA***	***PFAS SAMPLING***

Global ID:	L10002276721	**Latitude:**	37.45722173
Location ID:	MW-9A	**Longitude:**	-121.9498357
Field Pt Class:	MW		
Site Use:	MSW Landfill		
Site Type:	Land Disposal Site		

PFAS Chemicals

Sample ID:	MW-9A	**Reporting Limit:**	18
Matrix:	Liquid	**Detection Limit:**	2.7
Chemical:	NMEFOSAA	**QRAA:**	0
Qualifier:	ND	**Units:**	NG/L
Value :	0	**Date:**	10/17/2019
Lab Notes:		**Regional Board:**	SAN FRANCISCO BAY RWQCB (REGION 2)

Sample ID:	MW-9A	**Reporting Limit:**	1.8
Matrix:	Liquid	**Detection Limit:**	0.25
Chemical:	PFTEDA	**QRAA:**	0
Qualifier:	ND	**Units:**	NG/L
Value :	0	**Date:**	10/17/2019
Lab Notes:		**Regional Board:**	SAN FRANCISCO BAY RWQCB (REGION 2)

Sample ID:	MW-9A	**Reporting Limit:**	18
Matrix:	Liquid	**Detection Limit:**	4.6
Chemical:	4:2FTS	**QRAA:**	0
Qualifier:	ND	**Units:**	NG/L
Value :	0	**Date:**	10/17/2019
Lab Notes:		**Regional Board:**	SAN FRANCISCO BAY RWQCB (REGION 2)

Sample ID:	MW-9A	**Reporting Limit:**	1.8
Matrix:	Liquid	**Detection Limit:**	0.96
Chemical:	PFUNDCA	**QRAA:**	0
Qualifier:	ND	**Units:**	NG/L
Value :	0	**Date:**	10/17/2019
Lab Notes:		**Regional Board:**	SAN FRANCISCO BAY RWQCB (REGION 2)

Sample ID:	MW-9A	**Reporting Limit:**	1.8

Matrix:	Liquid	**Detection Limit:**	0.26
Chemical:	PFPES	**QRAA:**	0
Qualifier:	ND	**Units:**	NG/L
Value :	0	**Date:**	10/17/2019
Lab Notes:		**Regional Board:**	SAN FRANCISCO BAY RWQCB (REGION 2)

Sample ID:	MW-9A	**Reporting Limit:**	1.8
Matrix:	Liquid	**Detection Limit:**	0.75
Chemical:	PFOA	**QRAA:**	0
Qualifier:	=	**Units:**	NG/L
Value :	9.8	**Date:**	10/17/2019
Lab Notes:		**Regional Board:**	SAN FRANCISCO BAY RWQCB (REGION 2)

Sample ID:	MW-9A	**Reporting Limit:**	1.8
Matrix:	Liquid	**Detection Limit:**	0.15
Chemical:	PFHXSA	**QRAA:**	0
Qualifier:	=	**Units:**	NG/L
Value :	3.7	**Date:**	10/17/2019
Lab Notes:		**Regional Board:**	SAN FRANCISCO BAY RWQCB (REGION 2)

Sample ID:	MW-9A	**Reporting Limit:**	1.8
Matrix:	Liquid	**Detection Limit:**	0.47
Chemical:	PFOS	**QRAA:**	0
Qualifier:	=	**Units:**	NG/L
Value :	1.9	**Date:**	10/17/2019
Lab Notes:	TG	**Regional Board:**	SAN FRANCISCO BAY RWQCB (REGION 2)

Sample ID:	MW-9A	**Reporting Limit:**	1.8
Matrix:	Liquid	**Detection Limit:**	0.27
Chemical:	PFNDCA	**QRAA:**	0
Qualifier:	ND	**Units:**	NG/L
Value :	0	**Date:**	10/17/2019
Lab Notes:		**Regional Board:**	SAN FRANCISCO BAY RWQCB (REGION 2)

Sample ID:	MW-9A	**Reporting Limit:**	1.8
Matrix:	Liquid	**Detection Limit:**	0.31
Chemical:	PFOSA	**QRAA:**	0
Qualifier:	ND	**Units:**	NG/L
Value :	0	**Date:**	10/17/2019
Lab Notes:		**Regional Board:**	SAN FRANCISCO BAY RWQCB (REGION 2)

Sample ID:	MW-9A	**Reporting Limit:**	1.8
Matrix:	Liquid	**Detection Limit:**	0.28
Chemical:	PFDSA	**QRAA:**	0
Qualifier:	ND	**Units:**	NG/L
Value :	0	**Date:**	10/17/2019
Lab Notes:		**Regional Board:**	SAN FRANCISCO BAY RWQCB (REGION 2)

Sample ID:	MW-9A	**Reporting Limit:**	18
Matrix:	Liquid	**Detection Limit:**	1.8
Chemical:	6:2FTS	**QRAA:**	0
Qualifier:	ND	**Units:**	NG/L
Value :	0	**Date:**	10/17/2019
Lab Notes:		**Regional Board:**	SAN FRANCISCO BAY RWQCB (REGION 2)

Sample ID:	MW-9A	**Reporting Limit:**	1.8
Matrix:	Liquid	**Detection Limit:**	0.31
Chemical:	PFBA	**QRAA:**	0
Qualifier:	=	**Units:**	NG/L
Value :	11	**Date:**	10/17/2019
Lab Notes:		**Regional Board:**	SAN FRANCISCO BAY RWQCB (REGION 2)

Sample ID:	MW-9A	**Reporting Limit:**	1.8
Matrix:	Liquid	**Detection Limit:**	0.22
Chemical:	PFHPA	**QRAA:**	0
Qualifier:	ND	**Units:**	NG/L
Value :	0	**Date:**	10/17/2019
Lab Notes:		**Regional Board:**	SAN FRANCISCO BAY RWQCB (REGION 2)

Sample ID:	MW-9A	**Reporting Limit:**	1.8
Matrix:	Liquid	**Detection Limit:**	1.1
Chemical:	PFTRIDA	**QRAA:**	0
Qualifier:	ND	**Units:**	NG/L
Value :	0	**Date:**	10/17/2019
Lab Notes:		**Regional Board:**	SAN FRANCISCO BAY RWQCB (REGION 2)

Sample ID:	MW-9A	**Reporting Limit:**	1.8
Matrix:	Liquid	**Detection Limit:**	0.17
Chemical:	PFHPSA	**QRAA:**	0
Qualifier:	ND	**Units:**	NG/L
Value :	0	**Date:**	10/17/2019
Lab Notes:		**Regional Board:**	SAN FRANCISCO BAY RWQCB (REGION 2)

Sample ID:	MW-9A	**Reporting Limit:**	1.8
Matrix:	Liquid	**Detection Limit:**	0.14
Chemical:	PFNS	**QRAA:**	0
Qualifier:	ND	**Units:**	NG/L
Value :	0	**Date:**	10/17/2019
Lab Notes:		**Regional Board:**	SAN FRANCISCO BAY RWQCB (REGION 2)

Sample ID:	MW-9A	**Reporting Limit:**	1.8
Matrix:	Liquid	**Detection Limit:**	0.51
Chemical:	PFHA	**QRAA:**	0
Qualifier:	=	**Units:**	NG/L
Value :	4.1	**Date:**	10/17/2019
Lab Notes:		**Regional Board:**	SAN FRANCISCO BAY RWQCB (REGION 2)

Sample ID:	MW-9A	**Reporting Limit:**	1.8
Matrix:	Liquid	**Detection Limit:**	0.43
Chemical:	PFPA	**QRAA:**	0
Qualifier:	=	**Units:**	NG/L
Value :	3.3	**Date:**	10/17/2019
Lab Notes:		**Regional Board:**	SAN FRANCISCO BAY RWQCB (REGION 2)

Sample ID:	MW-9A	**Reporting Limit:**	1.8
Matrix:	Liquid	**Detection Limit:**	0.18
Chemical:	PFBSA	**QRAA:**	0
Qualifier:	=	**Units:**	NG/L
Value :	4.7	**Date:**	10/17/2019
Lab Notes:		**Regional Board:**	SAN FRANCISCO BAY RWQCB (REGION 2)

Sample ID:	MW-9A	**Reporting Limit:**	18
Matrix:	Liquid	**Detection Limit:**	1.8
Chemical:	8:2FTS	**QRAA:**	0
Qualifier:	ND	**Units:**	NG/L
Value :	0	**Date:**	10/17/2019
Lab Notes:		**Regional Board:**	SAN FRANCISCO BAY RWQCB (REGION 2)

Sample ID:	MW-9A	**Reporting Limit:**	1.8
Matrix:	Liquid	**Detection Limit:**	0.48
Chemical:	PFDOA	**QRAA:**	0
Qualifier:	ND	**Units:**	NG/L
Value :	0	**Date:**	10/17/2019
Lab Notes:		**Regional Board:**	SAN FRANCISCO BAY RWQCB (REGION 2)

Sample ID:	MW-9A	**Reporting Limit:**	18
Matrix:	Liquid	**Detection Limit:**	1.7
Chemical:	NETFOSAA	**QRAA:**	0
Qualifier:	ND	**Units:**	NG/L
Value :	0	**Date:**	10/17/2019
Lab Notes:		**Regional Board:**	SAN FRANCISCO BAY RWQCB (REGION 2)

Sample ID:	MW-9A	**Reporting Limit:**	1.8
Matrix:	Liquid	**Detection Limit:**	0.24
Chemical:	PFNA	**QRAA:**	0
Qualifier:	ND	**Units:**	NG/L
Value :	0	**Date:**	10/17/2019
Lab Notes:		**Regional Board:**	SAN FRANCISCO BAY RWQCB (REGION 2)

Map Key	Number of Records	Direction	Distance (mi/ft)	Elev/Diff (ft)	Site	DB
161	11 of 11	E	0.17 / 911.36	38.01 / 33	NEWBY ISLAND LANDFILL 1601 DIXON LANDING MILPITAS CA 95035	PFAS INVEST

Geotracker Global ID: L10002276721
County: SANTA CLARA
Latitude: 37.45924595
Longitude: -121.940737
Data Source: LANDFILL

Landfills

Contact Information: https://www.waterboards.ca.gov/pfas/regional_board_contacts.html
Geotracker Docs: https://geotracker.waterboards.ca.gov/profile_report?global_id=L10002276721
Regional Water Board: San Francisco Bay Region (2)
Regional Board Contact: Keith Roberson
Landfill: NEWBY ISLAND LANDFILL

Map Key	Number of Records	Direction	Distance (mi/ft)	Elev/Diff (ft)	Site	DB
162	1 of 1	ENE	0.17 / 882.45	16.44 / 11	EXAR CORPORATION FREMONT CA	PFAS IND

Status:	Unknown	**Fac Fips Code:**	06001
Industry:	Electronics Industry	**Fac Indian Cntry Flg:**	N
Compliance Status:	-	**Fac Derived Huc:**	18050003
EPA Programs:	-	**Fac Derived Wbd:**	180500041001
Federal Facility:	No	**Fac Derived Cd113:**	17
Federal Agency:	-	**Fac Derived Cb2010:**	060014415031199
Fac Snc Flg:	N	**Fac Informal Count:**	0
AIR Flag:	N	**Last Informal Action:**	-
NPDES Flag:	N	**Formal Action Count:**	0
SDWIS Flag:	N	**Last Formal Action:**	-
RCRAFlag:	N	**Fac Total Penalties:**	0
TRI Flag:	N	**Fac Penalty Count:**	-
GHG Flag:	N	**Date Last Penalty:**	-
TRI IDs:	-	**Last Penalty Amt:**	-
TRI Releases Trnsfrs:	-	**Fac Qtrs With Nc:**	-
TRI on Site Releases:	-	**Programs With Snc:**	0
TRI off Site Trnsfrs:	-	**Fac Percent Minority:**	83.647
TRI Reporter:	-	**Fac Pop Den:**	2083.3
Fac Imp Water Flg:	-	**Count:**	1
Fac Major Flag:	-	**Fac County:**	ALAMEDA
Fac Active Flag:	-	**State Other :**	
Fac Inspection Count:	0	**Region:**	09
Date Last Inspection:	-	**Latitude:**	37.46138
Days Last Inspection:	-	**Longitude:**	-121.92464

Fac Derived Tribes: -
AIR IDs: -
CAA Permit Types: -
CAA NAICS: -
CAA SICS: -
NPDES IDs: -
CWA Permit Types: -
CWA NAICS: -
CWA SICS: -
RCRA IDs: -
RCRA Permit Types: -
RCRA NAICS: -
SDWA IDs: -
SDWA System Types: -
SDWA Compliance Status: -
SDWA Snc Flag: N
Fac Collection Meth: ADDRESS MATCHING-HOUSE NUMBER
EJSCREEN Flag Us: Y
EJSCREEN Report: https://ejscreen.epa.gov/mapper/mobile/EJSCREEN_mobile.aspx?geometry=%7B%22x%22:-121.92464,%22y%

Map Key	Number of Records	Direction	Distance (mi/ft)	Elev/Diff (ft)	Site	DB

ECHO Facility Report: 22:37.46138,%22spatialReference%22:%7B%22wkid%22:4326%7D%7D&unit=9035&areatype=&areaid=&basemap=streets&distance=1 https://echo.epa.gov/detailed-facility-report?fid=110021282084

163	1 of 1	NNE	0.11 / 575.12	13.72 / 8	Stm- Service To Mankind 4065 CLIPPER CT. FREMONT CA 94538	DELISTED HAZ

Siteid: 157354
Latitude: 37.479630
Longitude: -121.946130
Original Source: CHAZ
Record Date: 30-MAY-2017

164	1 of 1	E	0.10 / 523.68	12.95 / 8	GAS RECOVERY SYSTEMS, INC SAN JOSE CA	PFAS IND

Status:	Active	***Fac Fips Code:***	06085
Industry:	Waste Management	***Fac Indian Cntry Flg:***	N
Compliance Status:	No Violation Identified	***Fac Derived Huc:***	18050003
EPA Programs:	CAA; RCRA	***Fac Derived Wbd:***	180500041001
Federal Facility:	No	***Fac Derived Cd113:***	17
Federal Agency:	-	***Fac Derived Cb2010:***	060855046021199
Fac Snc Flg:	N	***Fac Informal Count:***	0
AIR Flag:	Y	***Last Informal Action:***	11/20/2008
NPDES Flag:	N	***Formal Action Count:***	0
SDWIS Flag:	N	***Last Formal Action:***	7/22/2009
RCRAFlag:	Y	***Fac Total Penalties:***	0
TRI Flag:	N	***Fac Penalty Count:***	-
GHG Flag:	N	***Date Last Penalty:***	7/22/2009
TRI IDs:	-	***Last Penalty Amt:***	1000
TRI Releases Trnsfrs:	-	***Fac Qtrs With Nc:***	0
TRI on Site Releases:	-	***Programs With Snc:***	0
TRI off Site Trnsfrs:	-	***Fac Percent Minority:***	83.774
TRI Reporter:	-	***Fac Pop Den:***	2573.83
Fac Imp Water Flg:	-	***Count:***	1
Fac Major Flag:	Y	***Fac County:***	SANTA CLARA
Fac Active Flag:	Y	***State Other :***	
Fac Inspection Count:	0	***Region:***	09
Date Last Inspection:	10/1/2009	***Latitude:***	37.45137
Days Last Inspection:	4944	***Longitude:***	-121.92375

Fac Derived Tribes: -
AIR IDs: CABAA00006085B1670
CAA Permit Types: Major Emissions
CAA NAICS: 562211
CAA SICS: 4911
NPDES IDs: -
CWA Permit Types: -
CWA NAICS: -
CWA SICS: -
RCRA IDs: CA0000483578
RCRA Permit Types: LQG
RCRA NAICS: 221119
SDWA IDs: -
SDWA System Types: -
SDWA Compliance Status: -
SDWA Snc Flag: N
Fac Collection Meth: -
EJSCREEN Flag Us: Y
EJSCREEN Report: https://ejscreen.epa.gov/mapper/mobile/EJSCREEN_mobile.aspx?geometry=%7B%22x%22:-121.92375,%22y%22:37.45137,%22spatialReference%22:%7B%22wkid%22:4326%7D%7D&unit=9035&areatype=&areaid=&basemap=streets&distance=1
ECHO Facility Report: https://echo.epa.gov/detailed-facility-report?fid=110001155188

Map Key	Number of Records	Direction	Distance (mi/ft)	Elev/Diff (ft)	Site	DB
166	1 of 1	ENE	0.30 / 1,568.91	17.66 / 12	Exide Technologies 47610 KATO RD. FREMONT CA 94538	DELISTED HAZ

Siteid: 380705
Latitude: 37.471850
Longitude: -121.929770
Original Source: CHAZ
Record Date: 30-MAY-2017

Map Key	Number of Records	Direction	Distance (mi/ft)	Elev/Diff (ft)	Site	DB
167	1 of 1	NNE	0.00 / 19.38	9.36 / 4	ADAMS & HOBART 46732 FREMONT BLVD FREMONT CA 945380000	HAZNET

SIC Code:
NAICS Code:
EPA ID: CAC000754880
Create Date: 11/2/1995
Fac Act Ind: No
Inact Date: 10/25/2000
County Code: 01
County Name: Alameda
Mail Name:
Mailing Addr 1: 46732 FREMONT BLVD
Mailing Addr 2:
Owner Fax:
Mailing City: FREMONT
Mailing State: CA
Mailing Zip: 945380000
Region Code: 2
Owner Name: SUE HOBART
Owner Addr 1: CONTACT:J P KENNEDY
Owner Addr 2:
Owner City: --
Owner State: 99
Owner Zip: --
Owner Phone: 2153213784
Details DTSC HWTS: The Department of Toxic Substances Control (DTSC) makes available a Waste Code Matrix showing each Waste Code, its description, and annual amounts in its Hazardous Waste Tracking System: https://hwts.dtsc.ca.gov/search
DTSC Handler Profile url: https://hwts.dtsc.ca.gov/facility/CAC000754880

Map Key	Number of Records	Direction	Distance (mi/ft)	Elev/Diff (ft)	Site	DB
168	1 of 7	E	0.12 / 646.99	13.35 / 8	MCCARTHY BLVD CHEVRON 1625 N MCCARTHY BL MILPITAS CA 95035	CUPA SANTACLARA

Facility ID: FA0290867
GIS Latitude: 37.4047039
GIS Longitude: -121.9172247999

Details

Record ID: PR0436103
PE: 2399
Description: UNDERGROUND STORAGE TANK PROGRAM RECORD
Program Identifier: NULL

Details

Record ID: PR0437609
PE: 2202
Description: GENERATES < 100 KG/YR
Program Identifier: DEH PERMIT-HAZ WASTE GENERATOR PROGRAM

Details

Record ID: PR0437608
PE: BP02
Description: HMBP FACILITY, 4-6 CHEMICALS
Program Identifier: DEH PERMIT-HAZ MAT BUSINESS PLAN PROGRAM

Map Key	Number of Records	Direction	Distance (mi/ft)	Elev/Diff (ft)	Site	DB
168	2 of 7	E	0.12 / 646.99	13.35 / 8	McCarthy Blvd Chevron 1625 N McCarthy Blvd Milpitas CA 95035	UST

Facility ID:
CERS ID: 10826608
County: Santa Clara
Permitting Agency: Santa Clara County Environmental Health
Site Facility Type: PERMITTED UNDERGROUND STORAGE TANK (UST)
Note: Information related to facilities can be searched on Geo Tracker Website: https://geotracker.waterboards.ca.gov/search

Latitude: 37.40415
Longitude: -121.91698

Tank Details

Epa Region: 9
No. of Closed UST: 0
No. of Inuse UST:
No. of Oos UST: 0
Owner Type: Local Agency/District
Tank ID No.: T3
Tank Status: Confirmed/Updated Information
Tank Type: Double Wall
Tank Alarms: No
Tank Ball Float: No
Tank Operator Name: NARJ LLC
Tank Operator Mail Address: 1625 N McCarthy Blvd
Tank Operator Mail City: Milpitas
Tank Operator Mail State: CA
Tank Operator Mail Zip: 95035
Tank Owner Name: NARJ,LLC
Tank Owner Mailing Address: 510 Newhall Dr
Tank Owner Mailing City: San Jose
Tank Owner Mailing State: CA
Tank Owner Mailing Zip: 95110
Tank Capacity Gallons: 8000
Tank Piping Construction: Double Walled
Tank Piping Type: Pressure
Tank Pw Piping Construction: Fiberglass
Tank Sacrificial Anode: No

Tank Closure Date:
Tank Configuration: One in a Compartmented Unit
Tank Contents: Diesel
Tank Cp Impr Curr: No
Tank Cp Shutoff: Yes
Tank Installatn Dt: 8/9/2019 12:00:00 AM
Tank No of Compart: 2
Tank Pc Constructn: Fiberglass
Tank Spill Bucket: Yes
Tank Tribal Lands: No

Tank Details

Epa Region: 9
No. of Closed UST: 0
No. of Inuse UST:
No. of Oos UST: 0
Owner Type: Local Agency/District
Tank ID No.: T1
Tank Status: Confirmed/Updated Information
Tank Type: Double Wall
Tank Alarms: No
Tank Ball Float: No
Tank Operator Name: NARJ LLC
Tank Operator Mail Address: 1625 N McCarthy Blvd
Tank Operator Mail City: Milpitas
Tank Operator Mail State: CA
Tank Operator Mail Zip: 95035
Tank Owner Name: NARJ,LLC
Tank Owner Mailing Address: 510 Newhall Dr
Tank Owner Mailing City: San Jose
Tank Owner Mailing State: CA
Tank Owner Mailing Zip: 95110
Tank Capacity Gallons: 12000
Tank Piping Construction: Double Walled
Tank Piping Type: Pressure
Tank Pw Piping Construction: Fiberglass

Tank Closure Date:
Tank Configuration: One in a Compartmented Unit
Tank Contents: Premium Unleaded
Tank Cp Impr Curr: No
Tank Cp Shutoff: Yes
Tank Installatn Dt: 8/9/2019 12:00:00 AM
Tank No of Compart: 2
Tank Pc Constructn: Fiberglass
Tank Spill Bucket: Yes
Tank Tribal Lands: No

Tank Sacrificial Anode:	No

Tank Details

Epa Region:	9	***Tank Closure Date:***	
No. of Closed UST:	0	***Tank Configuration:***	Stand Alone Tank
No. of Inuse UST:		***Tank Contents:***	Regular Unleaded
No. of Oos UST:	0	***Tank Cp Impr Curr:***	No
Owner Type:	Local Agency/District	***Tank Cp Shutoff:***	Yes
Tank ID No.:	T2	***Tank Installatn Dt:***	8/9/2019 12:00:00 AM
Tank Status:	Confirmed/Updated Information	***Tank No of Compart:***	1
Tank Type:	Double Wall	***Tank Pc Constructn:***	Fiberglass
Tank Alarms:	No	***Tank Spill Bucket:***	Yes
Tank Ball Float:	No	***Tribal Lands:***	No

Tank Operator Name:	NARJ LLC
Tank Operator Mail Address:	1625 N McCarthy Blvd
Tank Operator Mail City:	Milpitas
Tank Operator Mail State:	CA
Tank Operator Mail Zip:	95035
Tank Owner Name:	NARJ,LLC
Tank Owner Mailing Address:	510 Newhall Dr
Tank Owner Mailing City:	San Jose
Tank Owner Mailing State:	CA
Tank Owner Mailing Zip:	95110
Tank Capacity Gallons:	20000
Tank Piping Construction:	Double Walled
Tank Piping Type:	Pressure
Tank Pw Piping Construction:	Fiberglass
Tank Sacrificial Anode:	No

Map Key	Number of Records	Direction	Distance (mi/ft)	Elev/Diff (ft)	Site	DB
168	3 of 7	E	0.12 / 646.99	13.35 / 8	MCCARTHY BLVD CHEVRON 1625 N MCCARTHY BLVD MILPITAS CA 95035	RCRA NON GEN

EPA Handler ID:	CAL000449154
Gen Status Universe:	No Report
Contact Name:	NILESH BHADANI
Contact Address:	510 NEWHALL DR , , SAN JOSE , CA, 95110 ,
Contact Phone No and Ext:	408-849-2667
Contact Email:	NILESH.BHADANI@GMAIL.COM
Contact Country:	
County Name:	SANTA CLARA
EPA Region:	09
Land Type:	
Receive Date:	20190923
Location Latitude:	
Location Longitude:	

Violation/Evaluation Summary

Note:	NO RECORDS: As of Apr 2023, there are no Compliance Monitoring and Enforcement (violation) records associated with this facility (EPA ID).

Handler Summary

Importer Activity:	No
Mixed Waste Generator:	No
Transporter Activity:	No
Transfer Facility:	No
Onsite Burner Exemption:	No
Furnace Exemption:	No
Underground Injection Activity:	No
Commercial TSD:	No
Used Oil Transporter:	No
Used Oil Transfer Facility:	No

Used Oil Processor:	No
Used Oil Refiner:	No
Used Oil Burner:	No
Used Oil Market Burner:	No
Used Oil Spec Marketer:	No

Hazardous Waste Handler Details

Sequence No:	1
Receive Date:	20190923
Handler Name:	MCCARTHY BLVD CHEVRON
Source Type:	Implementer
Federal Waste Generator Code:	N
Generator Code Description:	Not a Generator, Verified

Owner/Operator Details

Owner/Operator Ind:	Current Operator	**Street No:**	
Type:	Other	**Street 1:**	510 NEWHALL DR
Name:	NILESH BHADANI	**Street 2:**	
Date Became Current:		**City:**	SAN JOSE
Date Ended Current:		**State:**	CA
Phone:	408-849-2667	**Country:**	
Source Type:	Implementer	**Zip Code:**	95110
Owner/Operator Ind:	Current Owner	**Street No:**	
Type:	Other	**Street 1:**	510 NEWHALL DR
Name:	NARJ LLC	**Street 2:**	
Date Became Current:		**City:**	SAN JOSE
Date Ended Current:		**State:**	CA
Phone:	408-849-2667	**Country:**	
Source Type:	Implementer	**Zip Code:**	95110

Map Key	Number of Records	Direction	Distance (mi/ft)	Elev/Diff (ft)	Site	DB
168	4 of 7	E	0.12 / 646.99	13.35 / 8	**MCCARTHY BLVD CHEVRON** **1625 N MCCARTHY BL** **MILPITAS CA 95035**	**UST** **SANTACLARA**

Facility ID:	FA0290867	**GIS Longitude:**	-121.9172247999
Facility Status:	Active	**GIS Latitude:**	37.4047039

Tank Details

Permit ID:	PT0501625
Permit from Date:	12/1/2022
Permit to Date:	11/30/2027
Record ID:	TA0369198
PE:	2310
Description:	UST PERMIT FEE-1ST TANK
Tanks Count:	1
Capacity:	20000
Tank Substance:	REGULAR UNLEADED
Status Changed Dt:	11/18/2019
Permit ID:	NULL
Permit from Date:	NULL
Permit to Date:	NULL
Record ID:	TA0369200
PE:	2311
Description:	UST PERMIT FEE-EACH ADDITIONAL TANK
Tanks Count:	1
Capacity:	8000
Tank Substance:	DIESEL
Status Changed Dt:	11/18/2019
Permit ID:	PT0495538

Permit from Date:	1/1/2020
Permit to Date:	12/31/2024
Record ID:	TA0369206
PE:	2311
Description:	UST PERMIT FEE-EACH ADDITIONAL TANK
Tanks Count:	1
Capacity:	8000
Tank Substance:	REGULAR UNLEADED
Status Changed Dt:	1/23/2020

Permit ID:	NULL
Permit from Date:	NULL
Permit to Date:	NULL
Record ID:	TA0369199
PE:	2311
Description:	UST PERMIT FEE-EACH ADDITIONAL TANK
Tanks Count:	1
Capacity:	12000
Tank Substance:	PREMIUM UNLEADED
Status Changed Dt:	11/18/2019

Permit ID:	PT0495540
Permit from Date:	1/1/2020
Permit to Date:	12/31/2024
Record ID:	TA0369205
PE:	2311
Description:	UST PERMIT FEE-EACH ADDITIONAL TANK
Tanks Count:	1
Capacity:	20000
Tank Substance:	REGULAR UNLEADED
Status Changed Dt:	1/23/2020

Permit ID:	PT0495539
Permit from Date:	1/1/2020
Permit to Date:	12/31/2024
Record ID:	TA0369204
PE:	2310
Description:	UST PERMIT FEE-1ST TANK
Tanks Count:	1
Capacity:	12000
Tank Substance:	REGULAR UNLEADED
Status Changed Dt:	1/23/2020

168	*5 of 7*	*E*	*0.12 / 646.99*	*13.35 / 8*	***McCarthy Blvd Chevron 1625 N MCCARTHY BLVD MILPITAS CA 95035***	***CERS TANK***

Site ID:	558944
Latitude:	37.404150
Longitude:	-121.916980

Regulated Programs

El ID:	10826608
El Description:	Chemical Storage Facilities

El ID:	10826608
El Description:	Hazardous Waste Generator

El ID:	10826608
El Description:	Underground Storage Tank

Violations

Violation Date:	10/20/2020	**Violation Source:**	CERS
Violation Program:	UST	**Violation Division:**	Santa Clara County Environmental Health

Citation: 23 CCR 16 2716(e) - California Code of Regulations, Title 23, Chapter 16, Section(s) 2716(e)
Violation Notes:

Returned to compliance on 10/22/2020. DUSTO INSPECTION DISCREPANCIES: -INSPECTION PAST 30 DAYS, INSPECTION CONDUCTED 3/28/2020 TO 4/30/2020. -DUSTO INSPECTION 3/28/2020(S1) AND 6/30/2020(S3) ACKNOWLEDGED VACUUM ALARMS BUT DID NOT PROVIDE A NOTE OF HOW THE ALARMS WERE RESOLVED.

Violation Description:

For designated operator (DO) monthly inspections conducted before October 1, 2018, failure to comply with one or more of the following requirements:
Be performed by an ICC certified DO.
Inspect monthly alarm history report, check that alarms are documented and responded to appropriately, and attach a copy.
Inspect for the presence of liquid/debris in spill containers.
Inspect for the presence of liquid/debris in under dispenser containment (UDC) and ensure that the monitoring equipment is positioned correctly.
Inspect for liquid or debris in containment sumps where an alarm occurred with no service visit.
Check that all testing and maintenance has been completed and documented.
Verify that all facility employees have been trained in accordance with 23 CCR 2715(c).
For designated operator (DO) 30 day inspections conducted on and after October 1, 2018, failure to conduct the designated UST operator visual inspection at least once every 30 days.

Violations

Violation Date: 10/12/2022 ***Violation Source:*** CERS
Violation Program: UST ***Violation Division:*** Santa Clara County Environmental Health
Citation: 23 CCR 16 2638(d) - California Code of Regulations, Title 23, Chapter 16, Section(s) 2638(d)
Violation Notes:

Returned to compliance on 10/12/2022. The Monitoring System Certification report from 10/19/21 was not submitted to HMCD. The facility had a copy of this report onsite. Note: Mr. Spring was notified of this deficiency, and the violation was corrected during the inspection. No further actions required.

Violation Description:

Failure to submit the "Monitoring System Certification Form" to the UPA within 30 days of completion of the test.

Violations

Violation Date: 10/20/2020 ***Violation Source:*** CERS
Violation Program: UST ***Violation Division:*** Santa Clara County Environmental Health
Citation: HSC 6.7 25290.1(c)(3),25290.2(c)(3) - California Health and Safety Code, Chapter 6.7, Section(s) 25290.1(c)(3), 25290.2(c)(3)
Violation Notes:

Returned to compliance on 10/22/2020. WATER WAS FOUND POOLED AT THE BOTTOM OF THE 87 FILL SUMP.

Violation Description:

Failure to keep water out of the secondary containment of UST systems installed on or after July 1, 2003.

Violations

Violation Date: 10/12/2022 ***Violation Source:*** CERS
Violation Program: UST ***Violation Division:*** Santa Clara County Environmental Health
Citation: HSC 6.75 25299.30-25299.34 - California Health and Safety Code, Chapter 6.75, Section(s) 25299.30-25299.34
Violation Notes:

Returned to compliance on 10/20/2022. This facility uses the State UST Cleanup Fund as its primary financial responsibility mechanism. This requires updating a CFO letter every year. This letter may be submitted via CERS, or kept onsite. The facility's last CERS UST submittal from 12/5/20 included a CFO letter dated 10/19/20. No more recent version could be found. Within 30 days, update the CFO letter and submit it in CERS.

Violation Description:

Failure to submit and maintain complete and current Certification of Financial Responsibility or other mechanism of financial assurance.

Violations

Violation Date: 10/12/2022 ***Violation Source:*** CERS
Violation Program: UST ***Violation Division:*** Santa Clara County Environmental Health
Citation: 23 CCR 16 2716(e) - California Code of Regulations, Title 23, Chapter 16, Section(s) 2716(e)
Violation Notes:

Returned to compliance on 10/24/2022. In the monthly inspection reports, the facility's DUSTO mentioned every alarm that occurred, and oftentimes would also note preliminary follow-up actions such as calling for service. However, this was not always the case, and in instances where no follow-up action was identified, the facility also failed to identify such actions, despite signing the reports. Additionally, while work orders were found for most follow-up actions, some could not be located. Ensure that any compliance issue noted in Section 3 of the monthly reports is properly followed up with, including: • Recording any follow-up actions in Section 5 of the report • Keeping proper documentation of any service (e.g., work orders for each time a contractor arrives onsite to troubleshoot)

Violation Description:

For designated operator (DO) monthly inspections conducted before October 1, 2018, failure to comply with one or more of the following requirements:
Be performed by an ICC certified DO.
Inspect monthly alarm history report, check that alarms are documented and responded to appropriately, and attach a copy.
Inspect for the presence of liquid/debris in spill containers.
Inspect for the presence of liquid/debris in under dispenser containment (UDC) and ensure that the monitoring equipment is positioned correctly.
Inspect for liquid or debris in containment sumps where an alarm occurred with no service visit.
Check that all testing and maintenance has been completed and documented.
Verify that all facility employees have been trained in accordance with 23 CCR 2715(c).
For designated operator (DO) 30 day inspections conducted on and after October 1, 2018, failure to conduct the designated UST operator visual inspection at least once every 30 days.

Violations

Violation Date: 10/12/2022 ***Violation Source:*** CERS
Violation Program: UST ***Violation Division:*** Santa Clara County Environmental Health
Citation: 23 CCR 16 2637.1(e) - California Code of Regulations, Title 23, Chapter 16, Section(s) 2637.1(e)
Violation Notes:

Returned to compliance on 10/12/2022. The Spill Container Testing report from 10/19/21 was not submitted to HMCD. The facility had a copy of this report onsite. Note: Mr. Spring was notified of this deficiency, and the violation was corrected during the inspection. No further actions required.

Violation Description:

Failure to submit a copy of the spill containment test results on the "Spill Container Testing Report Form" to the UPA within 30 days after the test.

Violations

Violation Date: 10/12/2022 ***Violation Source:*** CERS
Violation Program: UST ***Violation Division:*** Santa Clara County Environmental Health
Citation: HSC 6.7 25290.2(c) - California Health and Safety Code, Chapter 6.7, Section(s) 25290.2(c)
Violation Notes:

Returned to compliance on 10/24/2022. The diesel STP sump contained two small puddles of liquid. One puddle was blue in color, and located directly underneath the sump's drain valve, indicating a likely leak of monitoring fluid from the sump's interstitial space. The other puddle was clear or light brown/yellow in color, but there was no obvious source. The regular gasoline STP sump also contained a puddle of blue liquid directly underneath the drain valve. As with the diesel sump, it seems likely that monitoring fluid is leaking. Ensure all liquid is removed from the sumps, and that they remain dry. If necessary, request service to investigate causes of leaks/spills, and to repair any leaking components.

Violation Description:

Failure to maintain secondary containment (e.g., failure of secondary containment testing).

Violations

Violation Date: 10/20/2020 ***Violation Source:*** CERS
Violation Program: UST ***Violation Division:*** Santa Clara County Environmental Health
Citation: 23 CCR 16 2715(a)(2) - California Code of Regulations, Title 23, Chapter 16, Section(s) 2715(a)(2)
Violation Notes:

Returned to compliance on 10/22/2020. FACILITY FAILED TO SUBMIT AN "UNDERGROUND STORAGE TANK STATEMENT OF UNDERSTANDING AND COMPLIANCE FORM" **THE FACILITY IS A NEW GAS STATION, FINALIZED OCTOBER 2019.

Violation Description:

Failure to submit the "Underground Storage Tank Statement of Understanding and Compliance Form."

Violations

Violation Date: 10/20/2020
Violation Source: CERS
Violation Program: UST
Violation Division: Santa Clara County Environmental Health
Citation: HSC 6.7 25284, 25286 - California Health and Safety Code, Chapter 6.7, Section(s) 25284, 25286
Violation Notes:

Returned to compliance on 10/22/2020. CORRECT THE OVERFILL FOR TANK #2 AND TANK#3 AS "FILL TUBE SHUT-OFF VALVE".

Violation Description:

Failure to submit a complete and accurate application for a permit to operate a UST, or for renewal of the permit.

Evaluations

Eval Date: 10/19/2021
Violations Found: No
Eval General Type: Compliance Evaluation Inspection
Eval Type: Routine done by local agency
Eval Division: Santa Clara County Environmental Health
Eval Program: UST
Eval Source: CERS
Eval Notes:

ON SITE WITH GREGG GELTZ A CALIFORNIA ICC CERTIFIED TECHNICIAN WITH CENTRAL PETROLEUM MAINTENANCE TO OVERSEE THE MONITORING SYSTEM CERTIFICATION. MR. GELTZ'S CERTIFICATIONS WERE VERIFIED TO BE CURRECT, ICC (EXP: 5/26/2023), VEEDER-ROOT (EXP: 3/11/2023), VMI TESTER (EXP: 7/15/2023) AND OPW (EXP:7/26/2023) THE UNDERGROUND STORAGE TANK SYSTEM CONSISTS OF 87(20K), 91(12K) AND DIESEL(8K) COMPARTMENTALIZED TANK, SIX DISPENSERS AND A VENT BOX. THE TANK IS HYDROTATICALLY MONITORED, SUMPS AND UNDER DISPENSER CONTAINMENTS INTERSTITIAL IS MONITORED HYDROSTATICALLY. PIPING IS MONITORED VIA VACUUM. PIPING SUMPS, FILL SUMPS, UNDER DISPENSER CONTAINMENTS, AND VENT BOX FLOOR ARE MONITORED FOR LEAKS. THE FOLLOWING COMPONENTS WERE TESTED AND FOUND TO BE OPERABLE: 1. TANK ANNULAR LIQUID SENSORS (794380-304) TRIGGERED AN AUDIBLE AND VISUAL ALARM WHEN A LEAK WAS SIMULATED. 2. UNDER DISPENSER CONTAINMENT, SUMP AND VENT BOX INTERSTITIAL SPACE LIQUID SENSORS (794380-304) TRIGGERED AN [Truncated]; Note: data in [EVAL Notes] field for some records is truncated from the source.

Eval Date: 10/18/2022
Violations Found: No
Eval General Type: Other/Unknown
Eval Type: Other, not routine, done by local agency
Eval Division: Santa Clara County Environmental Health
Eval Program: UST
Eval Source: CERS
Eval Notes:

On site to witness triennial overfill prevention equipment inspection. Testing was completed by Central Petroleum Maintenance technician, Mike Spring. Mike's certifications were checked as follows: - ICC UST Service Technician (Exp. 11/25/2022) - OPW PHase I (Exp. 1/17/2024) Facility has three tanks, one regular grade, one premium grade and one diesel tank. Drop tubes were removed from risers and inspected for functionality of the flapper and measured to ensure they shut off flow below 95% capacity. Containment solutions 10 foot diameter tank charts were used. - For the 87 tank, shut off height was determined to be 102.125" which corresponds to 18269 gallons on the 20,000 gallon tank chart. Full capacity is 19951 gallons. 18269/19951 = 91.5%, which is in compliance. - For the 91 tank, shut off height was determined to be 103" which corresponds to 10996 gallons on the 12,000 gallon tank chart. Full capacity is 11873 gallons. 10996/11873 = 92.6%, which is in [Truncated]; Note: data in [EVAL Notes] field for some records is truncated from the source.

Eval Date: 10/21/2019
Violations Found: No
Eval General Type: Compliance Evaluation Inspection

Eval Type: Routine done by local agency
Eval Division: Santa Clara County Environmental Health
Eval Program: UST
Eval Source: CERS
Eval Notes:

Continuation of UST installation project. Onsite to witness the first UST monitoring equipment certification, overfill prevention equipment inspection and spill bucket testing performed by UST Service Technician Gregg Geltz of Central Petroleum Maintenance. Mr. Geltz has current ICC UST Service Technician certification (Exp. 05/29/21), Veeder-Root UST Monitoring Level 4 Technician (Exp. 03/14/21), VMI LDT-890 Tester and Technician (Exp. 07/17/21). The following UST monitoring equipment was tested and functioned properly: Three STP sump sensors, three STP sump annular sensors, three fill sump sensors, three fill sump annular sensors, two tank annular sensors (91/diesel compartment and 87), one vent box sensor, one vent box annular sensor, six UDC sensors, six UDC annular sensors, seven vacuum sensors (87 product, 91 product, diesel product, diesel vent, 87 vent, 91 vent and 87/91 vapor recovery). The three spill buckets were hydrostatically tested for one hour [Truncated]; Note: data in [EVAL Notes] field for some records is truncated from the source.

Eval Date: 10/20/2020
Violations Found: Yes
Eval General Type: Compliance Evaluation Inspection
Eval Type: Routine done by local agency
Eval Division: Santa Clara County Environmental Health
Eval Program: UST
Eval Source: CERS
Eval Notes:

ON SITE WITH GREGG GELTZ A CALIFORNIA ICC CERTIFIED TECHNICIAN WITH CENTRAL PETROLEUM MAINTENANCE TO OVERSEE THE MONITORING SYSTEM CERTIFICATION. MR. GELTZ'S CERTIFICATIONS WERE VERIFIED TO BE CURRECT, ICC (EXP: 5/29/2021), VEEDER-ROOT (EXP: 3/13/2021), VMI TESTER (EXP: 7/10/2021). THE UNDERGROUND STORAGE TANK SYSTEM CONSISTS OF 87(20K), 91(12K) AND DIESEL(8K) COMPARTMENTALIZED TANK. SIX DISPENSERS AND A VENT BOX. THE TANK IS HYDROTATICALLY MONITORED, SUMPS AND UNDER DISPENSER CONTAINMENTS INTERSTITIAL IS MONITORED HYDROSTATICALLY. PIPING IS MONITORED VIA VACUUM. PIPING SUMPS, FILL SUMPS, UNDER DISPENSER CONTAINMENTS, AND VENT BOX FLOOR ARE MONITORED FOR LEAKS. THE FOLLOWING COMPONENTS WERE TESTED AND FOUND TO BE OPERABLE: 1. TANK ANNULAR LIQUID SENSORS (794380-304) TRIGGERED AN AUDIBLE AND VISUAL ALARM WHEN A LEAK WAS SIMULATED. 2. UNDER DISPENSER CONTAINMENT, SUMP AND VENT BOX INTERSTITIAL SPACE LIQUID SENSOR (794380-304) TRIGGERED AN AUDIBLE AND VISUAL ALARM [Truncated]; Note: data in [EVAL Notes] field for some records is truncated from the source.

Eval Date: 10/12/2022
Violations Found: Yes
Eval General Type: Compliance Evaluation Inspection
Eval Type: Routine done by local agency
Eval Division: Santa Clara County Environmental Health
Eval Program: UST
Eval Source: CERS
Eval Notes:

Onsite 10/11/22 to witness the annual monitoring certification for three underground tanks (1x 20,000-gallon regular gasoline, 1x 12,000-gallon premium gasoline, and 1x 8,000-gallon diesel; premium gasoline and diesel tanks are compartmented). Mike Spring of Central Petroleum Maintenance was properly certified: ICC (exp. 11/25/22), Veeder-Root (exp. 9/20/23), and VMI Phase I (exp. 1/10/24). Also onsite were Hunter Dang, Environmental Health Specialist Trainee from this office, and Martin Gatdula from Milpitas Fire Department. This inspection concluded on 10/12/22 with the issuance of this report. The monitoring panel displayed "ALL FUNCTIONS NORMAL" at the beginning and end of the inspection. All required components were tested and passed, including: • 3x submersible turbine pump (STP) sump sensors • 3x fill sump sensors • 3x STP sump brine sensors • 3x fill sump brine sensors • Vent box sensor • Vent box brine sensor • 6x under dispenser containment (UDC) [Truncated]; Note: data in [EVAL Notes] field for some records is truncated from the source.

Affiliations

Affil Type Desc: Identification Signer
Entity Name: Nilesh Bhadani
Entity Title: Owner
Address:
City:
State:
Country:
Zip Code:
Phone:

Affil Type Desc: UST Property Owner Name

Entity Name: The McCarthy Ranch Limited Partnership
Entity Title:
Address: 210 Almendra Avenue
City: Los Gatos
State: CA
Country: United States
Zip Code: 95030
Phone: (408) 356-2300

Affil Type Desc: Property Owner
Entity Name: The McCarthy Ranch Limited Partnership
Entity Title:
Address: 210 Almendra Avenue
City: Los Gatos
State: CA
Country: United States
Zip Code: 95030
Phone: (408) 356-2300

Affil Type Desc: UST Tank Operator
Entity Name: NARJ LLC
Entity Title:
Address: 1625 N McCarthy Blvd
City: Milpitas
State: CA
Country: United States
Zip Code: 95035
Phone: (408) 849-2667

Affil Type Desc: Operator
Entity Name: NARJ,LLC
Entity Title:
Address:
City:
State:
Country:
Zip Code:
Phone: (408) 849-2667

Affil Type Desc: Facility Mailing Address
Entity Name: Mailing Address
Entity Title:
Address: 1625 N McCarthy Blvd
City: Milpitas
State: CA
Country:
Zip Code: 95035
Phone:

Affil Type Desc: UST Tank Owner
Entity Name: NARJ,LLC
Entity Title:
Address: 510 Newhall Dr
City: San Jose
State: CA
Country: United States
Zip Code: 95110
Phone: (408) 849-2667

Affil Type Desc: Parent Corporation
Entity Name: NARJ, LLC
Entity Title:
Address:
City:
State:
Country:
Zip Code:
Phone:

Map Key	Number of Records	Direction	Distance (mi/ft)	Elev/Diff (ft)	Site	DB

Affil Type Desc:	Environmental Contact
Entity Name:	NILESH BHADANI
Entity Title:	
Address:	1625 N McCarthy Blvd
City:	Milpitas
State:	CA
Country:	
Zip Code:	95035
Phone:	

Affil Type Desc:	CUPA District
Entity Name:	Santa Clara County Environmental Health
Entity Title:	
Address:	1555 Berger Drive, Suite 300
City:	San Jose
State:	CA
Country:	
Zip Code:	95112-2716
Phone:	(408) 918-3400

Affil Type Desc:	Legal Owner
Entity Name:	NARJ LLC
Entity Title:	
Address:	900 Meridian Avenue
City:	San Jose
State:	CA
Country:	United States
Zip Code:	95126
Phone:	(408) 849-2667

Affil Type Desc:	Document Preparer
Entity Name:	Nilesh Bhadani
Entity Title:	
Address:	
City:	
State:	
Country:	
Zip Code:	
Phone:	

Map Key	Number of Records	Direction	Distance (mi/ft)	Elev/Diff (ft)	Site	DB
168	6 of 7	E	0.12 / 646.99	13.35 / 8	**MCCARTHY CHEVRO** **MCCARTHYCHEVRO** **1625 N McCarthy Blvd** **Milpitas CA 95035**	ALT FUELS

ID:	158747	**CNG Dispenser No:**	
Fuel Type Code:	ELEC: Electric	**CNG Site Renew Src:**	
Station Phone:	888-758-4389	**CNG Tot Compr Cap:**	
Expected Date:		**CNG Storage Cap:**	
BD Blends:		**CNG Fill Type Code:**	
NG PSI:		**CNG PSI:**	
Federal Agency ID:		**CNG Vehicle Class:**	
Open Date:	2020-06-12	**LNG Site Renew Src:**	
Hydrogen is Retail:		**LNG Vehicle Class:**	
Federal Agency:		**LPG Nozzle Types:**	
Facility Type:		**Hydrogen Pressures:**	
Dt Last Confirmed:	2023-06-05	**Hydrogen Standards:**	
Updated at:	2023-06-05 00:25:40 UTC	**Latitude:**	37.448421
Access Code:	public	**Longitude:**	-121.923027
Access Detail Code:			
Groups with Access Code:	Public		
Groups with Access Code Fr:	Public		
Fed Agency Name:			
Hydrogen Status Link:			
E85 Other Ethanol Blends:			
NPS Unit Name:			
Cards Accepted:			
CNG Statn Sells Renewable Na:			

Map Key	Number of Records	Direction	Distance (mi/ft)	Elev/Diff (ft)	Site	DB

LNG Statn Sells Renewable Na:
Maximum Vehicle Class:
RD Blended With Biodiesel:
RD Blends:
RD Blends French:
RD Maximum Biodiesel Level:
Status: Open: The station is open.
Owner Type Desc:
E85 Blender Pump Desc:
NG Fill Type Desc:
NG Vehicle Class Desc:
Geocode Status Desc: The location is from a real GPS readout at the station.
Group with Access Desc: Publicly available to all customers.
LPG Primary Desc:
Intersection Directions:
Access Days Time: 24 hours daily
Restricted Access:

---

168 | ***7 of 7*** | ***E*** | ***0.12 / 646.99*** | ***13.35 / 8*** | ***MCCARTHY BLVD CHEVRON***
1625 N MCCARTHY BLVD
MILPITAS CA 95035 | ***EMISSIONS***

2020 Criteria Data

CO: 43
Air Basin: SF
Facility ID: 200818
District: BA
Facility SIC Code: 5411
CO ID: SCL
DISN: BAY AREA AQMD
TOGT: 1.9111131
PMT:
PM10T:
CHAPIS:
CERR Code:
ROGT: 1.9111131
COT:
NOXT:
SOXT:

2020 Toxic Data

CO: 43
Air Basin: SF
Facility ID: 200818
District: BA
Facility SIC Code: 5411
COID: SCL
Non-Cancer Chronic Haz Ind:
Non-Cancer Acute Haz Ind:
DISN: BAY AREA AQMD
CHAPIS:
CHERR Code:
TS:
Health Risk Asmt:

---

169 | ***1 of 1*** | ***ENE*** | ***0.32 / 1,680.70*** | ***17.89 / 12*** | ***TESLA, INC***
FREMONT CA | ***PFAS IND***

Status: Active
Industry: Electronics Industry
Compliance Status: No Violation Identified
EPA Programs: RCRA
Federal Facility: No
Federal Agency: -
Fac Snc Flg: N
AIR Flag: N
NPDES Flag: N
SDWIS Flag: N
RCRAFlag: Y
TRI Flag: Y
GHG Flag: N
Fac Fips Code: 06001
Fac Indian Cntry Flg: N
Fac Derived Huc: 18050003
Fac Derived Wbd: 180500040701
Fac Derived Cd113: 17
Fac Derived Cb2010: 060014415031204
Fac Informal Count: 0
Last Informal Action: 4/18/2005
Formal Action Count: 0
Last Formal Action: -
Fac Total Penalties: 0
Fac Penalty Count: -
Date Last Penalty: -

Map Key	Number of Records	Direction	Distance (mi/ft)	Elev/Diff (ft)	Site	DB

TRI IDs:	9453WSLYND477KA	**Last Penalty Amt:**	-
TRI Releases Trnsfrs:	995227	**Fac Qtrs With Nc:**	0
TRI on Site Releases:	16	**Programs With Snc:**	0
TRI off Site Trnsfrs:	995211	**Fac Percent Minority:**	82.853
TRI Reporter:	Y	**Fac Pop Den:**	1869.01
Fac Imp Water Flg:	-	**Count:**	1
Fac Major Flag:	-	**Fac County:**	ALAMEDA
Fac Active Flag:	Y	**State Other :**	
Fac Inspection Count:	1	**Region:**	09
Date Last Inspection:	11/5/2021	**Latitude:**	37.469273
Days Last Inspection:	526	**Longitude:**	-121.928566

Fac Derived Tribes:	-
AIR IDs:	-
CAA Permit Types:	-
CAA NAICS:	-
CAA SICS:	-
NPDES IDs:	-
CWA Permit Types:	-
CWA NAICS:	-
CWA SICS:	-
RCRA IDs:	CAL000315839 CAR000001636
RCRA Permit Types:	LQG
RCRA NAICS:	334413 541715
SDWA IDs:	-
SDWA System Types:	-
SDWA Compliance Status:	-
SDWA Snc Flag:	N
Fac Collection Meth:	ADDRESS MATCHING-HOUSE NUMBER
EJSCREEN Flag Us:	Y
EJSCREEN Report:	https://ejscreen.epa.gov/mapper/mobile/EJSCREEN_mobile.aspx?geometry=%7B%22x%22:-121.928566,%22y%22:37.469273,%22spatialReference%22:%7B%22wkid%22:4326%7D%7D&unit=9035&areatype=&areaid=&basemap=streets&distance=1
ECHO Facility Report:	https://echo.epa.gov/detailed-facility-report?fid=110035441108

170	*1 of 1*	*NNE*	*0.00 / 2.05*	*9.64 / 4*	***NORTHERN LINE LAYERS*** ***46731 FREMONT BLVD*** ***FREMONT CA 945386509***	***HAZNET***

SIC Code:		**Mailing City:**	FREMONT
NAICS Code:		**Mailing State:**	CA
EPA ID:	CAC002558421	**Mailing Zip:**	94538
Create Date:	11/4/2002	**Region Code:**	2
Fac Act Ind:	No	**Owner Name:**	NORTHERN LINE LAYERS
Inact Date:	8/19/2003	**Owner Addr 1:**	PO BOX 80290
County Code:	01	**Owner Addr 2:**	
County Name:	Alameda	**Owner City:**	BILLINGS
Mail Name:		**Owner State:**	MT
Mailing Addr 1:	46731 FREMONT BLVD	**Owner Zip:**	59108
Mailing Addr 2:		**Owner Phone:**	4066521759
Owner Fax:			

Details DTSC HWTS:	The Department of Toxic Substances Control (DTSC) makes available a Waste Code Matrix showing each Waste Code, its description, and annual amounts in its Hazardous Waste Tracking System: https://hwts.dtsc.ca.gov/search
DTSC Handler Profile url:	https://hwts.dtsc.ca.gov/facility/CAC002558421

171	*1 of 1*	*NE*	*0.29 / 1,531.69*	*10.55 / 5*	***C & H Enterprises - Bayside*** ***46939 BAYSIDE PARKWAY*** ***FREMONT CA 94538***	***DELISTED HAZ***

Siteid:	100839
Latitude:	37.478340
Longitude:	-121.939800
Original Source:	CHAZ
Record Date:	22-MAR-2018

Map Key	Number of Records	Direction	Distance (mi/ft)	Elev/Diff (ft)	Site	DB
172	1 of 1	ENE	0.32 / 1,703.55	17.89 / 12	TESLA INC 47700 KATO ROAD FREMONT CA 94538-0000	RCRA TSD

EPA Handler ID: CAR000001636
Gen Status Universe: Large Quantity Generator
Contact Name: KEVIN KELLER
Contact Address: 45500 , FREMONT BLVD , , FREMONT , CA, 94538 , US
Contact Phone No and Ext: 510-468-0553
Contact Email: KKELLER@TESLA.COM
Contact Country: US
Land Type: Private
County Name: ALAMEDA
EPA Region: 09
Receive Date: 20221026
Location Latitude: 37.481073
Location Longitude: -121.933873

Violation/Evaluation Summary

Note: VIOLATION or UNDETERMINED: There are VIOLATION or UNDETERMINED details or records associated with this facility (EPA ID) in the Compliance Monitoring and Enforcement table dated Apr, 2023.

Violation Details

Found Violation: Yes
Citation:
Violation Short Description: Generators - Records/Reporting
Violation Type: 262.D
Violation Determined Date: 20160602
Scheduled Compliance Date:
Return to Compliance: Observed
Actual Return to Compl: 20160605
Violation Responsible Agency: State

Violation Details

Found Violation: Yes
Citation:
Violation Short Description: Generators - General
Violation Type: 262.A
Violation Determined Date: 20050418
Scheduled Compliance Date:
Return to Compliance: Observed
Actual Return to Compl: 20050418
Violation Responsible Agency: State

Enforcement Details

Enforcement Type: 120
Enforcement Type Description: WRITTEN INFORMAL
Enforcement Action Date: 20050418
Enf Disposition Status:
Disposition Status Date:
Enforcement Lead Agency: State
Proposed Penalty Amount:
Final Amount:
Paid Amount:

Violation Details

Found Violation:	Yes
Citation:	
Violation Short Description:	Generators - Pre-transport
Violation Type:	262.C
Violation Determined Date:	20160120
Scheduled Compliance Date:	
Return to Compliance:	Observed
Actual Return to Compl:	20160422
Violation Responsible Agency:	State

Violation Details

Found Violation:	Yes
Citation:	
Violation Short Description:	Generators - Pre-transport
Violation Type:	262.C
Violation Determined Date:	20160602
Scheduled Compliance Date:	
Return to Compliance:	Observed
Actual Return to Compl:	20160719
Violation Responsible Agency:	State

Violation Details

Found Violation:	Yes
Citation:	
Violation Short Description:	Generators - Pre-transport
Violation Type:	262.C
Violation Determined Date:	20160120
Scheduled Compliance Date:	
Return to Compliance:	Observed
Actual Return to Compl:	20160218
Violation Responsible Agency:	State

Evaluation Details

Evaluation Start Date:	20160120
Evaluation Type Description:	COMPLIANCE EVALUATION INSPECTION ON-SITE
Violation Short Description:	Generators - Pre-transport
Return to Compliance Date:	20160218
Evaluation Agency:	State

Evaluation Start Date:	20160422
Evaluation Type Description:	COMPLIANCE EVALUATION INSPECTION ON-SITE
Violation Short Description:	
Return to Compliance Date:	
Evaluation Agency:	State

Evaluation Start Date:	20160218
Evaluation Type Description:	COMPLIANCE EVALUATION INSPECTION ON-SITE
Violation Short Description:	
Return to Compliance Date:	
Evaluation Agency:	State

Evaluation Start Date:	20050418
Evaluation Type Description:	COMPLIANCE EVALUATION INSPECTION ON-SITE
Violation Short Description:	Generators - General
Return to Compliance Date:	20050418
Evaluation Agency:	State Contractor/Grantee

Evaluation Start Date:	20160602
Evaluation Type Description:	COMPLIANCE EVALUATION INSPECTION ON-SITE
Violation Short Description:	Generators - Pre-transport
Return to Compliance Date:	20160719
Evaluation Agency:	State

Evaluation Start Date: 20160120
Evaluation Type Description: COMPLIANCE EVALUATION INSPECTION ON-SITE
Violation Short Description: Generators - Pre-transport
Return to Compliance Date: 20160422
Evaluation Agency: State

Evaluation Start Date: 20160602
Evaluation Type Description: COMPLIANCE EVALUATION INSPECTION ON-SITE
Violation Short Description: Generators - Records/Reporting
Return to Compliance Date: 20160605
Evaluation Agency: State

Evaluation Start Date: 20211105
Evaluation Type Description: COMPLIANCE EVALUATION INSPECTION ON-SITE
Violation Short Description:
Return to Compliance Date:
Evaluation Agency: State

Handler Summary

Importer Activity: No
Mixed Waste Generator: No
Transporter Activity: No
Transfer Facility: No
Onsite Burner Exemption: No
Smelting, Melting and Refining: No
Underground Injection Control: No
Commercial TSD: No
Used Oil Transporter: No
Used Oil Transfer Facility: No
Used Oil Processor: No
Used Oil Refiner: No
Used Oil Burner: No
Used Oil Market Burner: No
Used Oil Spec Marketer: No

Hazardous Waste Handler Details

Sequence No: 5
Receive Date: 20180226
Handler Name: SILEVO
Federal Waste Generator Code: 1
Generator Code Description: Large Quantity Generator
Source Type: Annual/Biennial Report update with Notification

Waste Code Details

Hazardous Waste Code: 551
Waste Code Description: Laboratory waste chemicals

Hazardous Waste Code: 123
Waste Code Description: Unspecified alkaline solution

Hazardous Waste Code: 352
Waste Code Description: Other organic solids

Hazardous Waste Code: 122
Waste Code Description: Alkaline solution without metals (pH > 12.5)

Hazardous Waste Code: 792
Waste Code Description: Liquids with pH < 2 with metals

Hazardous Waste Code: D008
Waste Code Description: LEAD

Hazardous Waste Code: 512
Waste Code Description: Other empty containers 30 gallons or more

Hazardous Waste Code: F006
Waste Code Description: WASTEWATER TREATMENT SLUDGES FROM ELECTROPLATING OPERATIONS, EXCEPT FROM THE FOLLOWING PROCESSES: (1) SULFURIC ACID ANODIZING OF ALUMINUM; (2) TIN PLATING ON CARBON STEEL; (3) ZINC PLATING (SEGREGATED BASIS) ON CARBON STEEL; (4) ALUMINUM OR ZINC-ALUMINUM PLATING ON CARBON STEEL; (5) CLEANING/STRIPPING ASSOCIATED WITH TIN, ZINC, AND ALUMINUM PLATING ON CARBON STEEL; AND (6) CHEMICAL ETCHING AND MILLING OF ALUMINUM.

Hazardous Waste Code: 791
Waste Code Description: Liquids with pH < 2

Hazardous Waste Code: U219
Waste Code Description: THIOUREA

Hazardous Waste Code: D001
Waste Code Description: IGNITABLE WASTE

Hazardous Waste Code: 141
Waste Code Description: Off-specification, aged, or surplus inorganics

Hazardous Waste Code: 331
Waste Code Description: Off-specification, aged, or surplus organics

Hazardous Waste Code: 181
Waste Code Description: Other inorganic solid waste

Hazardous Waste Code: 135
Waste Code Description: Unspecified aqueous solution

Hazardous Waste Code: D002
Waste Code Description: CORROSIVE WASTE

Hazardous Waste Code: D011
Waste Code Description: SILVER

Hazardous Waste Code: D007
Waste Code Description: CHROMIUM

Hazardous Waste Code: D009
Waste Code Description: MERCURY

Hazardous Waste Code: 281
Waste Code Description: Adhesives

Hazardous Waste Code: F003
Waste Code Description: THE FOLLOWING SPENT NONHALOGENATED SOLVENTS: XYLENE, ACETONE, ETHYL ACETATE, ETHYL BENZENE, ETHYL ETHER, METHYL ISOBUTYL KETONE, N-BUTYL ALCOHOL, CYCLOHEXANONE, AND METHANOL; ALL SPENT SOLVENT MIXTURES/BLENDS CONTAINING, BEFORE USE, ONLY THE ABOVE SPENT NONHALOGENATED SOLVENTS; AND ALL SPENT SOLVENT MIXTURES/BLENDS CONTAINING, BEFORE USE, ONE OR MORE OF THE ABOVE NONHALOGENATED SOLVENTS, AND A TOTAL OF TEN PERCENT OR MORE (BY VOLUME) OF ONE OR MORE OF THOSE SOLVENTS LISTED IN F001, F002, F004, AND F005; AND STILL BOTTOMS FROM THE RECOVERY OF THESE SPENT SOLVENTS AND SPENT SOLVENT MIXTURES.

Hazardous Waste Code: 214
Waste Code Description: Unspecified solvent mixture

Hazardous Waste Handler Details

Sequence No: 6
Receive Date: 20110328
Handler Name: SOLYNDRA LLC
Federal Waste Generator Code: 1
Generator Code Description: Large Quantity Generator
Source Type: Notification

Waste Code Details

Hazardous Waste Code: 551
Waste Code Description: Laboratory waste chemicals

Hazardous Waste Code: 123
Waste Code Description: Unspecified alkaline solution

Hazardous Waste Code: 352
Waste Code Description: Other organic solids

Hazardous Waste Code: 122
Waste Code Description: Alkaline solution without metals (pH > 12.5)

Hazardous Waste Code: D003
Waste Code Description: REACTIVE WASTE

Hazardous Waste Code: 792
Waste Code Description: Liquids with pH < 2 with metals

Hazardous Waste Code: 132
Waste Code Description: Aqueous solution w/metals (< restricted levels and see waste code 121 for a list of metals)

Hazardous Waste Code: D008
Waste Code Description: LEAD

Hazardous Waste Code: 725
Waste Code Description: Liquids with mercury > 20 mg/l

Hazardous Waste Code: F002
Waste Code Description: THE FOLLOWING SPENT HALOGENATED SOLVENTS: TETRACHLOROETHYLENE, METHYLENE CHLORIDE, TRICHLOROETHYLENE, 1,1,1-TRICHLOROETHANE, CHLOROBENZENE, 1,1,2-TRICHLORO-1,2,2-TRIFLUOROETHANE, ORTHO-DICHLOROBENZENE, TRICHLOROFLUOROMETHANE, AND 1,1,2, TRICHLOROETHANE; ALL SPENT SOLVENT MIXTURES/BLENDS CONTAINING, BEFORE USE, A TOTAL OF TEN PERCENT OR MORE (BY VOLUME) OF ONE OR MORE OF THE ABOVE HALOGENATED SOLVENTS OR THOSE SOLVENTS LISTED IN F001, F004, AND F005; AND STILL BOTTOMS FROM THE RECOVERY OF THESE SPENT SOLVENTS AND SPENT SOLVENT MIXTURES.

Hazardous Waste Code: 791
Waste Code Description: Liquids with pH < 2

Hazardous Waste Code: 121
Waste Code Description: Alkaline solution (pH >12.5) with metals (antimony, arsenic, barium, beryllium, cadmium, chromium, cobalt, copper, lead, mercury, molybdenum, nickel, selenium, silver, thallium, vanadium, and zinc)

Hazardous Waste Code: 141
Waste Code Description: Off-specification, aged, or surplus inorganics

Hazardous Waste Code: D001
Waste Code Description: IGNITABLE WASTE

Hazardous Waste Code: D010
Waste Code Description: SELENIUM

Hazardous Waste Code: U219
Waste Code Description: THIOUREA

Hazardous Waste Code: 331
Waste Code Description: Off-specification, aged, or surplus organics

Hazardous Waste Code: 212
Waste Code Description: Oxygenated solvents (acetone, butanol, ethyl acetate, etc.)

Hazardous Waste Code: 181
Waste Code Description: Other inorganic solid waste

Hazardous Waste Code: D002

Waste Code Description: CORROSIVE WASTE

Hazardous Waste Code: D007
Waste Code Description: CHROMIUM

Hazardous Waste Code: D006
Waste Code Description: CADMIUM

Hazardous Waste Code: D009
Waste Code Description: MERCURY

Hazardous Waste Code: 214
Waste Code Description: Unspecified solvent mixture

Hazardous Waste Code: F003
Waste Code Description: THE FOLLOWING SPENT NONHALOGENATED SOLVENTS: XYLENE, ACETONE, ETHYL ACETATE, ETHYL BENZENE, ETHYL ETHER, METHYL ISOBUTYL KETONE, N-BUTYL ALCOHOL, CYCLOHEXANONE, AND METHANOL; ALL SPENT SOLVENT MIXTURES/BLENDS CONTAINING, BEFORE USE, ONLY THE ABOVE SPENT NONHALOGENATED SOLVENTS; AND ALL SPENT SOLVENT MIXTURES/BLENDS CONTAINING, BEFORE USE, ONE OR MORE OF THE ABOVE NONHALOGENATED SOLVENTS, AND A TOTAL OF TEN PERCENT OR MORE (BY VOLUME) OF ONE OR MORE OF THOSE SOLVENTS LISTED IN F001, F002, F004, AND F005; AND STILL BOTTOMS FROM THE RECOVERY OF THESE SPENT SOLVENTS AND SPENT SOLVENT MIXTURES.

Hazardous Waste Code: F005
Waste Code Description: THE FOLLOWING SPENT NONHALOGENATED SOLVENTS: TOLUENE, METHYL ETHYL KETONE, CARBON DISULFIDE, ISOBUTANOL, PYRIDINE, BENZENE, 2-ETHOXYETHANOL, AND 2-NITROPROPANE; ALL SPENT SOLVENT MIXTURES/BLENDS CONTAINING, BEFORE USE, A TOTAL OF TEN PERCENT OR MORE (BY VOLUME) OF ONE OR MORE OF THE ABOVE NONHALOGENATED SOLVENTS OR THOSE SOLVENTS LISTED IN F001, F002, OR F004; AND STILL BOTTOMS FROM THE RECOVERY OF THESE SPENT SOLVENTS AND SPENT SOLVENT MIXTURES.

Hazardous Waste Handler Details

Sequence No: 3
Receive Date: 20181226
Handler Name: SOLARCITY/SILEVO
Federal Waste Generator Code: 1
Generator Code Description: Large Quantity Generator
Source Type: Implementer

Waste Code Details

Hazardous Waste Code: 551
Waste Code Description: Laboratory waste chemicals

Hazardous Waste Code: 123
Waste Code Description: Unspecified alkaline solution

Hazardous Waste Code: 352
Waste Code Description: Other organic solids

Hazardous Waste Code: 122
Waste Code Description: Alkaline solution without metals (pH > 12.5)

Hazardous Waste Code: D008
Waste Code Description: LEAD

Hazardous Waste Code: 792
Waste Code Description: Liquids with pH < 2 with metals

Hazardous Waste Code: 512
Waste Code Description: Other empty containers 30 gallons or more

Hazardous Waste Code: 791
Waste Code Description: Liquids with pH < 2

Hazardous Waste Code: F006
Waste Code Description: WASTEWATER TREATMENT SLUDGES FROM ELECTROPLATING OPERATIONS, EXCEPT FROM THE FOLLOWING PROCESSES: (1) SULFURIC ACID ANODIZING OF ALUMINUM; (2) TIN PLATING ON CARBON STEEL; (3) ZINC PLATING (SEGREGATED BASIS) ON CARBON STEEL; (4) ALUMINUM OR ZINC-ALUMINUM PLATING ON CARBON STEEL; (5) CLEANING/STRIPPING ASSOCIATED WITH TIN, ZINC, AND ALUMINUM PLATING ON CARBON STEEL; AND (6) CHEMICAL ETCHING AND MILLING OF ALUMINUM.

Hazardous Waste Code: 141
Waste Code Description: Off-specification, aged, or surplus inorganics

Hazardous Waste Code: U219
Waste Code Description: THIOUREA

Hazardous Waste Code: D001
Waste Code Description: IGNITABLE WASTE

Hazardous Waste Code: 331
Waste Code Description: Off-specification, aged, or surplus organics

Hazardous Waste Code: 181
Waste Code Description: Other inorganic solid waste

Hazardous Waste Code: 135
Waste Code Description: Unspecified aqueous solution

Hazardous Waste Code: D002
Waste Code Description: CORROSIVE WASTE

Hazardous Waste Code: D011
Waste Code Description: SILVER

Hazardous Waste Code: D007
Waste Code Description: CHROMIUM

Hazardous Waste Code: D009
Waste Code Description: MERCURY

Hazardous Waste Code: 281
Waste Code Description: Adhesives

Hazardous Waste Code: 214
Waste Code Description: Unspecified solvent mixture

Hazardous Waste Code: F003
Waste Code Description: THE FOLLOWING SPENT NONHALOGENATED SOLVENTS: XYLENE, ACETONE, ETHYL ACETATE, ETHYL BENZENE, ETHYL ETHER, METHYL ISOBUTYL KETONE, N-BUTYL ALCOHOL, CYCLOHEXANONE, AND METHANOL; ALL SPENT SOLVENT MIXTURES/BLENDS CONTAINING, BEFORE USE, ONLY THE ABOVE SPENT NONHALOGENATED SOLVENTS; AND ALL SPENT SOLVENT MIXTURES/BLENDS CONTAINING, BEFORE USE, ONE OR MORE OF THE ABOVE NONHALOGENATED SOLVENTS, AND A TOTAL OF TEN PERCENT OR MORE (BY VOLUME) OF ONE OR MORE OF THOSE SOLVENTS LISTED IN F001, F002, F004, AND F005; AND STILL BOTTOMS FROM THE RECOVERY OF THESE SPENT SOLVENTS AND SPENT SOLVENT MIXTURES.

Hazardous Waste Handler Details

Sequence No: 1
Receive Date: 19960227
Handler Name: HMT TECHNOLOGY CORP.
Federal Waste Generator Code: 1
Generator Code Description: Large Quantity Generator
Source Type: Annual/Biennial Report

Hazardous Waste Handler Details

Sequence No: 2
Receive Date: 19990304
Handler Name: HMT TECHNOLOGY CORP

Federal Waste Generator Code: 1
Generator Code Description: Large Quantity Generator
Source Type: Annual/Biennial Report

Hazardous Waste Handler Details

Sequence No: 3
Receive Date: 20001012
Handler Name: HMT TECHNOLOGY CORPORATION
Federal Waste Generator Code: 1
Generator Code Description: Large Quantity Generator
Source Type: Annual/Biennial Report

Hazardous Waste Handler Details

Sequence No: 1
Receive Date: 19960901
Handler Name: CHAHAYA OPTRONICS
Federal Waste Generator Code: 2
Generator Code Description: Small Quantity Generator
Source Type: Implementer

Hazardous Waste Handler Details

Sequence No: 2
Receive Date: 20120309
Handler Name: SOLYNDRA LLC (B1)
Federal Waste Generator Code: 1
Generator Code Description: Large Quantity Generator
Source Type: Annual/Biennial Report update with Notification

Waste Code Details

Hazardous Waste Code: 551
Waste Code Description: Laboratory waste chemicals

Hazardous Waste Code: 352
Waste Code Description: Other organic solids

Hazardous Waste Code: U044
Waste Code Description: CHLOROFORM (OR) METHANE, TRICHLORO-

Hazardous Waste Code: 792
Waste Code Description: Liquids with pH < 2 with metals

Hazardous Waste Code: 591
Waste Code Description: Baghouse waste

Hazardous Waste Code: D022
Waste Code Description: CHLOROFORM

Hazardous Waste Code: 791
Waste Code Description: Liquids with pH < 2

Hazardous Waste Code: U219
Waste Code Description: THIOUREA

Hazardous Waste Code: D010
Waste Code Description: SELENIUM

Hazardous Waste Code: D001
Waste Code Description: IGNITABLE WASTE

Hazardous Waste Code: 212

Waste Code Description: Oxygenated solvents (acetone, butanol, ethyl acetate, etc.)

Hazardous Waste Code: U002
Waste Code Description: 2-PROPANONE (I) (OR) ACETONE (I)

Hazardous Waste Code: 181
Waste Code Description: Other inorganic solid waste

Hazardous Waste Code: 331
Waste Code Description: Off-specification, aged, or surplus organics

Hazardous Waste Code: D007
Waste Code Description: CHROMIUM

Hazardous Waste Code: D002
Waste Code Description: CORROSIVE WASTE

Hazardous Waste Code: D006
Waste Code Description: CADMIUM

Hazardous Waste Code: 122
Waste Code Description: Alkaline solution without metals (pH > 12.5)

Hazardous Waste Handler Details

Sequence No: 3
Receive Date: 20140301
Handler Name: GLOBAL KATO HG, LLC
Federal Waste Generator Code: 1
Generator Code Description: Large Quantity Generator
Source Type: Annual/Biennial Report update with Notification

Waste Code Details

Hazardous Waste Code: 551
Waste Code Description: Laboratory waste chemicals

Hazardous Waste Code: 352
Waste Code Description: Other organic solids

Hazardous Waste Code: D008
Waste Code Description: LEAD

Hazardous Waste Code: D010
Waste Code Description: SELENIUM

Hazardous Waste Code: D001
Waste Code Description: IGNITABLE WASTE

Hazardous Waste Code: 135
Waste Code Description: Unspecified aqueous solution

Hazardous Waste Code: 181
Waste Code Description: Other inorganic solid waste

Hazardous Waste Code: D002
Waste Code Description: CORROSIVE WASTE

Hazardous Waste Code: D011
Waste Code Description: SILVER

Hazardous Waste Code: D006
Waste Code Description: CADMIUM

Hazardous Waste Code: D009
Waste Code Description: MERCURY

Hazardous Waste Handler Details

Sequence No: 7
Receive Date: 20221026
Handler Name: TESLA INC
Federal Waste Generator Code: 1
Generator Code Description: Large Quantity Generator
Source Type: Annual/Biennial Report update with Notification

Waste Code Details

Hazardous Waste Code: 134
Waste Code Description: Aqueous solution with <10% total organic residues

Hazardous Waste Code: 133
Waste Code Description: Aqueous solution with 10% or more total organic residues

Hazardous Waste Code: 352
Waste Code Description: Other organic solids

Hazardous Waste Code: D003
Waste Code Description: REACTIVE WASTE

Hazardous Waste Code: 343
Waste Code Description: Unspecified organic liquid mixture

Hazardous Waste Code: D001
Waste Code Description: IGNITABLE WASTE

Hazardous Waste Code: 141
Waste Code Description: Off-specification, aged, or surplus inorganics

Hazardous Waste Code: 212
Waste Code Description: Oxygenated solvents (acetone, butanol, ethyl acetate, etc.)

Hazardous Waste Code: 181
Waste Code Description: Other inorganic solid waste

Hazardous Waste Code: 331
Waste Code Description: Off-specification, aged, or surplus organics

Hazardous Waste Code: F003
Waste Code Description: THE FOLLOWING SPENT NONHALOGENATED SOLVENTS: XYLENE, ACETONE, ETHYL ACETATE, ETHYL BENZENE, ETHYL ETHER, METHYL ISOBUTYL KETONE, N-BUTYL ALCOHOL, CYCLOHEXANONE, AND METHANOL; ALL SPENT SOLVENT MIXTURES/BLENDS CONTAINING, BEFORE USE, ONLY THE ABOVE SPENT NONHALOGENATED SOLVENTS; AND ALL SPENT SOLVENT MIXTURES/BLENDS CONTAINING, BEFORE USE, ONE OR MORE OF THE ABOVE NONHALOGENATED SOLVENTS, AND A TOTAL OF TEN PERCENT OR MORE (BY VOLUME) OF ONE OR MORE OF THOSE SOLVENTS LISTED IN F001, F002, F004, AND F005; AND STILL BOTTOMS FROM THE RECOVERY OF THESE SPENT SOLVENTS AND SPENT SOLVENT MIXTURES.

Hazardous Waste Code: D002
Waste Code Description: CORROSIVE WASTE

Hazardous Waste Code: 726
Waste Code Description: Liquids with nickel > 134 mg/l

Hazardous Waste Code: 221
Waste Code Description: Waste oil and mixed oil

Hazardous Waste Handler Details

Sequence No: 5
Receive Date: 20060227
Handler Name: MMC TECHNOLOGY - FREMONT
Federal Waste Generator Code: 1

Generator Code Description: Large Quantity Generator
Source Type: Annual/Biennial Report

Waste Code Details

Hazardous Waste Code: D001
Waste Code Description: IGNITABLE WASTE

Hazardous Waste Code: D007
Waste Code Description: CHROMIUM

Hazardous Waste Handler Details

Sequence No: 4
Receive Date: 20020226
Handler Name: KOMAG, INC., 1055 PAGE AVE. SITE
Federal Waste Generator Code: 1
Generator Code Description: Large Quantity Generator
Source Type: Annual/Biennial Report

Waste Code Details

Hazardous Waste Code: D040
Waste Code Description: TRICHLORETHYLENE

Hazardous Waste Code: 551
Waste Code Description: Laboratory waste chemicals

Hazardous Waste Code: 123
Waste Code Description: Unspecified alkaline solution

Hazardous Waste Code: D003
Waste Code Description: REACTIVE WASTE

Hazardous Waste Code: U117
Waste Code Description: ETHANE, 1,1'-OXYBIS-(I) (OR) ETHYL ETHER (I)

Hazardous Waste Code: U213
Waste Code Description: FURAN, TETRAHYDRO-(I) (OR) TETRAHYDROFURAN (I)

Hazardous Waste Code: D008
Waste Code Description: LEAD

Hazardous Waste Code: D021
Waste Code Description: CHLOROBENZENE

Hazardous Waste Code: 792
Waste Code Description: Liquids with pH < 2 with metals

Hazardous Waste Code: D035
Waste Code Description: METHYL ETHYL KETONE

Hazardous Waste Code: U220
Waste Code Description: BENZENE, METHYL- (OR) TOLUENE

Hazardous Waste Code: 791
Waste Code Description: Liquids with pH < 2

Hazardous Waste Code: U228
Waste Code Description: ETHENE, TRICHLORO- (OR) TRICHLOROETHYLENE

Hazardous Waste Code: 121
Waste Code Description: Alkaline solution (pH >12.5) with metals (antimony, arsenic, barium, beryllium, cadmium, chromium, cobalt, copper, lead, mercury, molybdenum, nickel, selenium, silver, thallium, vanadium, and zinc)

Hazardous Waste Code: 141

Waste Code Description: Off-specification, aged, or surplus inorganics

Hazardous Waste Code: D001
Waste Code Description: IGNITABLE WASTE

Hazardous Waste Code: U188
Waste Code Description: PHENOL

Hazardous Waste Code: D039
Waste Code Description: TETRACHLOROETHYLENE

Hazardous Waste Code: U159
Waste Code Description: 2-BUTANONE (I,T) (OR) METHYL ETHYL KETONE (MEK) (I,T)

Hazardous Waste Code: U154
Waste Code Description: METHANOL (I) (OR) METHYL ALCOHOL (I)

Hazardous Waste Code: U080
Waste Code Description: METHANE, DICHLORO- (OR) METHYLENE CHLORIDE

Hazardous Waste Code: D002
Waste Code Description: CORROSIVE WASTE

Hazardous Waste Code: 122
Waste Code Description: Alkaline solution without metals (pH > 12.5)

Hazardous Waste Code: U210
Waste Code Description: ETHENE, TETRACHLORO- (OR) TETRACHLOROETHYLENE

Hazardous Waste Code: U112
Waste Code Description: ACETIC ACID, ETHYL ESTER (I) (OR) ETHYL ACETATE (I)

Hazardous Waste Handler Details

Sequence No: 1
Receive Date: 20100617
Handler Name: SOLYNDRA INC.
Federal Waste Generator Code: 1
Generator Code Description: Large Quantity Generator
Source Type: Annual/Biennial Report update with Notification

Waste Code Details

Hazardous Waste Code: 352
Waste Code Description: Other organic solids

Hazardous Waste Code: 551
Waste Code Description: Laboratory waste chemicals

Hazardous Waste Code: 134
Waste Code Description: Aqueous solution with <10% total organic residues

Hazardous Waste Code: U044
Waste Code Description: CHLOROFORM (OR) METHANE, TRICHLORO-

Hazardous Waste Code: D003
Waste Code Description: REACTIVE WASTE

Hazardous Waste Code: D035
Waste Code Description: METHYL ETHYL KETONE

Hazardous Waste Code: 722
Waste Code Description: Liquids with cadmium > 100 mg/l

Hazardous Waste Code: 792
Waste Code Description: Liquids with pH < 2 with metals

Hazardous Waste Code:	D008
Waste Code Description:	LEAD
Hazardous Waste Code:	132
Waste Code Description:	Aqueous solution w/metals (< restricted levels and see waste code 121 for a list of metals)
Hazardous Waste Code:	591
Waste Code Description:	Baghouse waste
Hazardous Waste Code:	D022
Waste Code Description:	CHLOROFORM
Hazardous Waste Code:	135
Waste Code Description:	Unspecified aqueous solution
Hazardous Waste Code:	181
Waste Code Description:	Other inorganic solid waste
Hazardous Waste Code:	P098
Waste Code Description:	POTASSIUM CYANIDE (OR) POTASSIUM CYANIDE K(CN)
Hazardous Waste Code:	791
Waste Code Description:	Liquids with pH < 2
Hazardous Waste Code:	U219
Waste Code Description:	THIOUREA
Hazardous Waste Code:	D010
Waste Code Description:	SELENIUM
Hazardous Waste Code:	D001
Waste Code Description:	IGNITABLE WASTE
Hazardous Waste Code:	141
Waste Code Description:	Off-specification, aged, or surplus inorganics
Hazardous Waste Code:	212
Waste Code Description:	Oxygenated solvents (acetone, butanol, ethyl acetate, etc.)
Hazardous Waste Code:	213
Waste Code Description:	Hydrocarbon solvents (benzene, hexane, Stoddard, etc.)
Hazardous Waste Code:	331
Waste Code Description:	Off-specification, aged, or surplus organics
Hazardous Waste Code:	U069
Waste Code Description:	1,2-BENZENEDICARBOXYLIC ACID, DIBUTYL ESTER (OR) DIBUTYL PHTHALATE
Hazardous Waste Code:	F003
Waste Code Description:	THE FOLLOWING SPENT NONHALOGENATED SOLVENTS: XYLENE, ACETONE, ETHYL ACETATE, ETHYL BENZENE, ETHYL ETHER, METHYL ISOBUTYL KETONE, N-BUTYL ALCOHOL, CYCLOHEXANONE, AND METHANOL; ALL SPENT SOLVENT MIXTURES/BLENDS CONTAINING, BEFORE USE, ONLY THE ABOVE SPENT NONHALOGENATED SOLVENTS; AND ALL SPENT SOLVENT MIXTURES/BLENDS CONTAINING, BEFORE USE, ONE OR MORE OF THE ABOVE NONHALOGENATED SOLVENTS, AND A TOTAL OF TEN PERCENT OR MORE (BY VOLUME) OF ONE OR MORE OF THOSE SOLVENTS LISTED IN F001, F002, F004, AND F005; AND STILL BOTTOMS FROM THE RECOVERY OF THESE SPENT SOLVENTS AND SPENT SOLVENT MIXTURES.
Hazardous Waste Code:	214
Waste Code Description:	Unspecified solvent mixture
Hazardous Waste Code:	D007
Waste Code Description:	CHROMIUM
Hazardous Waste Code:	D002
Waste Code Description:	CORROSIVE WASTE
Hazardous Waste Code:	D006
Waste Code Description:	CADMIUM

Hazardous Waste Code: D009
Waste Code Description: MERCURY

Hazardous Waste Code: 122
Waste Code Description: Alkaline solution without metals (pH > 12.5)

Hazardous Waste Code: 724
Waste Code Description: Liquids with lead > 500 mg/l

Hazardous Waste Handler Details

Sequence No: 8
Receive Date: 20121113
Handler Name: GLOBAL KATO HG LLC
Federal Waste Generator Code: 1
Generator Code Description: Large Quantity Generator
Source Type: Notification

Waste Code Details

Hazardous Waste Code: 352
Waste Code Description: Other organic solids

Hazardous Waste Code: 131
Waste Code Description: Aqueous solution (2 < pH < 12.5) containing reactive anions (azide, bromate, chlorate, cyanide, fluoride, hypochlorite, nitrite, perchlorate, and sulfide anions)

Hazardous Waste Code: 134
Waste Code Description: Aqueous solution with <10% total organic residues

Hazardous Waste Code: 241
Waste Code Description: Tank bottom waste

Hazardous Waste Code: 133
Waste Code Description: Aqueous solution with 10% or more total organic residues

Hazardous Waste Code: 722
Waste Code Description: Liquids with cadmium > 100 mg/l

Hazardous Waste Code: 792
Waste Code Description: Liquids with pH < 2 with metals

Hazardous Waste Code: 132
Waste Code Description: Aqueous solution w/metals (< restricted levels and see waste code 121 for a list of metals)

Hazardous Waste Code: 343
Waste Code Description: Unspecified organic liquid mixture

Hazardous Waste Code: 135
Waste Code Description: Unspecified aqueous solution

Hazardous Waste Code: 181
Waste Code Description: Other inorganic solid waste

Hazardous Waste Code: 342
Waste Code Description: Organic liquids with metals (see 121)

Hazardous Waste Code: 791
Waste Code Description: Liquids with pH < 2

Hazardous Waste Code: 121
Waste Code Description: Alkaline solution (pH >12.5) with metals (antimony, arsenic, barium, beryllium, cadmium, chromium, cobalt, copper, lead, mercury, molybdenum, nickel, selenium, silver, thallium, vanadium, and zinc)

Hazardous Waste Code: D001
Waste Code Description: IGNITABLE WASTE

Hazardous Waste Code: D002
Waste Code Description: CORROSIVE WASTE

Hazardous Waste Code: D006
Waste Code Description: CADMIUM

Hazardous Waste Code: 171
Waste Code Description: Metal sludge (see 121)

Hazardous Waste Code: 122
Waste Code Description: Alkaline solution without metals (pH > 12.5)

Hazardous Waste Handler Details

Sequence No: 6
Receive Date: 20200602
Handler Name: TESLA, INC.
Federal Waste Generator Code: 1
Generator Code Description: Large Quantity Generator
Source Type: Annual/Biennial Report update with Notification

Waste Code Details

Hazardous Waste Code: 352
Waste Code Description: Other organic solids

Hazardous Waste Code: 133
Waste Code Description: Aqueous solution with 10% or more total organic residues

Hazardous Waste Code: 343
Waste Code Description: Unspecified organic liquid mixture

Hazardous Waste Code: 792
Waste Code Description: Liquids with pH < 2 with metals

Hazardous Waste Code: 181
Waste Code Description: Other inorganic solid waste

Hazardous Waste Code: D001
Waste Code Description: IGNITABLE WASTE

Hazardous Waste Code: 141
Waste Code Description: Off-specification, aged, or surplus inorganics

Hazardous Waste Code: 212
Waste Code Description: Oxygenated solvents (acetone, butanol, ethyl acetate, etc.)

Hazardous Waste Code: 331
Waste Code Description: Off-specification, aged, or surplus organics

Hazardous Waste Code: F003
Waste Code Description: THE FOLLOWING SPENT NONHALOGENATED SOLVENTS: XYLENE, ACETONE, ETHYL ACETATE, ETHYL BENZENE, ETHYL ETHER, METHYL ISOBUTYL KETONE, N-BUTYL ALCOHOL, CYCLOHEXANONE, AND METHANOL; ALL SPENT SOLVENT MIXTURES/BLENDS CONTAINING, BEFORE USE, ONLY THE ABOVE SPENT NONHALOGENATED SOLVENTS; AND ALL SPENT SOLVENT MIXTURES/BLENDS CONTAINING, BEFORE USE, ONE OR MORE OF THE ABOVE NONHALOGENATED SOLVENTS, AND A TOTAL OF TEN PERCENT OR MORE (BY VOLUME) OF ONE OR MORE OF THOSE SOLVENTS LISTED IN F001, F002, F004, AND F005; AND STILL BOTTOMS FROM THE RECOVERY OF THESE SPENT SOLVENTS AND SPENT SOLVENT MIXTURES.

Hazardous Waste Code: 214
Waste Code Description: Unspecified solvent mixture

Hazardous Waste Code: D002
Waste Code Description: CORROSIVE WASTE

Hazardous Waste Code: 122
Waste Code Description: Alkaline solution without metals (pH > 12.5)

Hazardous Waste Handler Details

Sequence No: 2
Receive Date: 20060227
Handler Name: MMC TECHNOLOGY - FREMONT
Federal Waste Generator Code: 2
Generator Code Description: Small Quantity Generator
Source Type: Implementer

Hazardous Waste Handler Details

Sequence No: 5
Receive Date: 20080902
Handler Name: SOLYNDRA INC
Federal Waste Generator Code: 1
Generator Code Description: Large Quantity Generator
Source Type: Notification

Waste Code Details

Hazardous Waste Code: D003
Waste Code Description: REACTIVE WASTE

Hazardous Waste Code: D008
Waste Code Description: LEAD

Hazardous Waste Code: D001
Waste Code Description: IGNITABLE WASTE

Hazardous Waste Code: D010
Waste Code Description: SELENIUM

Hazardous Waste Code: U219
Waste Code Description: THIOUREA

Hazardous Waste Code: F003
Waste Code Description: THE FOLLOWING SPENT NONHALOGENATED SOLVENTS: XYLENE, ACETONE, ETHYL ACETATE, ETHYL BENZENE, ETHYL ETHER, METHYL ISOBUTYL KETONE, N-BUTYL ALCOHOL, CYCLOHEXANONE, AND METHANOL; ALL SPENT SOLVENT MIXTURES/BLENDS CONTAINING, BEFORE USE, ONLY THE ABOVE SPENT NONHALOGENATED SOLVENTS; AND ALL SPENT SOLVENT MIXTURES/BLENDS CONTAINING, BEFORE USE, ONE OR MORE OF THE ABOVE NONHALOGENATED SOLVENTS, AND A TOTAL OF TEN PERCENT OR MORE (BY VOLUME) OF ONE OR MORE OF THOSE SOLVENTS LISTED IN F001, F002, F004, AND F005; AND STILL BOTTOMS FROM THE RECOVERY OF THESE SPENT SOLVENTS AND SPENT SOLVENT MIXTURES.

Hazardous Waste Code: F005
Waste Code Description: THE FOLLOWING SPENT NONHALOGENATED SOLVENTS: TOLUENE, METHYL ETHYL KETONE, CARBON DISULFIDE, ISOBUTANOL, PYRIDINE, BENZENE, 2-ETHOXYETHANOL, AND 2-NITROPROPANE; ALL SPENT SOLVENT MIXTURES/BLENDS CONTAINING, BEFORE USE, A TOTAL OF TEN PERCENT OR MORE (BY VOLUME) OF ONE OR MORE OF THE ABOVE NONHALOGENATED SOLVENTS OR THOSE SOLVENTS LISTED IN F001, F002, OR F004; AND STILL BOTTOMS FROM THE RECOVERY OF THESE SPENT SOLVENTS AND SPENT SOLVENT MIXTURES.

Hazardous Waste Code: D007
Waste Code Description: CHROMIUM

Hazardous Waste Code: D002
Waste Code Description: CORROSIVE WASTE

Hazardous Waste Code: D006
Waste Code Description: CADMIUM

Hazardous Waste Code: D009

Waste Code Description: MERCURY

Hazardous Waste Code: F002
Waste Code Description: THE FOLLOWING SPENT HALOGENATED SOLVENTS: TETRACHLOROETHYLENE, METHYLENE CHLORIDE, TRICHLOROETHYLENE, 1,1,1-TRICHLOROETHANE, CHLOROBENZENE, 1,1,2-TRICHLORO-1,2,2-TRIFLUOROETHANE, ORTHO-DICHLOROBENZENE, TRICHLOROFLUOROMETHANE, AND 1,1,2, TRICHLOROETHANE; ALL SPENT SOLVENT MIXTURES/BLENDS CONTAINING, BEFORE USE, A TOTAL OF TEN PERCENT OR MORE (BY VOLUME) OF ONE OR MORE OF THE ABOVE HALOGENATED SOLVENTS OR THOSE SOLVENTS LISTED IN F001, F004, AND F005; AND STILL BOTTOMS FROM THE RECOVERY OF THESE SPENT SOLVENTS AND SPENT SOLVENT MIXTURES.

Hazardous Waste Handler Details

Sequence No: 3
Receive Date: 20080321
Handler Name: SOLYNDRA INC
Federal Waste Generator Code: 1
Generator Code Description: Large Quantity Generator
Source Type: Notification

Waste Code Details

Hazardous Waste Code: D003
Waste Code Description: REACTIVE WASTE

Hazardous Waste Code: D008
Waste Code Description: LEAD

Hazardous Waste Code: D001
Waste Code Description: IGNITABLE WASTE

Hazardous Waste Code: U219
Waste Code Description: THIOUREA

Hazardous Waste Code: D010
Waste Code Description: SELENIUM

Hazardous Waste Code: F005
Waste Code Description: THE FOLLOWING SPENT NONHALOGENATED SOLVENTS: TOLUENE, METHYL ETHYL KETONE, CARBON DISULFIDE, ISOBUTANOL, PYRIDINE, BENZENE, 2-ETHOXYETHANOL, AND 2-NITROPROPANE; ALL SPENT SOLVENT MIXTURES/BLENDS CONTAINING, BEFORE USE, A TOTAL OF TEN PERCENT OR MORE (BY VOLUME) OF ONE OR MORE OF THE ABOVE NONHALOGENATED SOLVENTS OR THOSE SOLVENTS LISTED IN F001, F002, OR F004; AND STILL BOTTOMS FROM THE RECOVERY OF THESE SPENT SOLVENTS AND SPENT SOLVENT MIXTURES.

Hazardous Waste Code: F003
Waste Code Description: THE FOLLOWING SPENT NONHALOGENATED SOLVENTS: XYLENE, ACETONE, ETHYL ACETATE, ETHYL BENZENE, ETHYL ETHER, METHYL ISOBUTYL KETONE, N-BUTYL ALCOHOL, CYCLOHEXANONE, AND METHANOL; ALL SPENT SOLVENT MIXTURES/BLENDS CONTAINING, BEFORE USE, ONLY THE ABOVE SPENT NONHALOGENATED SOLVENTS; AND ALL SPENT SOLVENT MIXTURES/BLENDS CONTAINING, BEFORE USE, ONE OR MORE OF THE ABOVE NONHALOGENATED SOLVENTS, AND A TOTAL OF TEN PERCENT OR MORE (BY VOLUME) OF ONE OR MORE OF THOSE SOLVENTS LISTED IN F001, F002, F004, AND F005; AND STILL BOTTOMS FROM THE RECOVERY OF THESE SPENT SOLVENTS AND SPENT SOLVENT MIXTURES.

Hazardous Waste Code: D007
Waste Code Description: CHROMIUM

Hazardous Waste Code: D002
Waste Code Description: CORROSIVE WASTE

Hazardous Waste Code: D006
Waste Code Description: CADMIUM

Hazardous Waste Code: D009
Waste Code Description: MERCURY

Hazardous Waste Code: F002
Waste Code Description: THE FOLLOWING SPENT HALOGENATED SOLVENTS: TETRACHLOROETHYLENE, METHYLENE CHLORIDE, TRICHLOROETHYLENE, 1,1,1-TRICHLOROETHANE, CHLOROBENZENE, 1,1,2-TRICHLORO-1,2,2-TRIFLUOROETHANE, ORTHO-DICHLOROBENZENE, TRICHLOROFLUOROMETHANE, AND 1,1,2, TRICHLOROETHANE; ALL SPENT SOLVENT MIXTURES/BLENDS CONTAINING, BEFORE USE, A TOTAL OF TEN PERCENT OR MORE (BY VOLUME) OF ONE OR MORE OF THE ABOVE HALOGENATED SOLVENTS OR THOSE SOLVENTS LISTED IN F001, F004, AND F005; AND STILL BOTTOMS FROM THE RECOVERY OF THESE SPENT SOLVENTS AND SPENT SOLVENT MIXTURES.

Hazardous Waste Handler Details

Sequence No: 1
Receive Date: 20010827
Handler Name: CHAHAYA OPTRONICS
Federal Waste Generator Code: N
Generator Code Description: Not a Generator, Verified
Source Type: Notification

Waste Code Details

Hazardous Waste Code: F007
Waste Code Description: SPENT CYANIDE PLATING BATH SOLUTIONS FROM ELECTROPLATING OPERATIONS.

Hazardous Waste Code: U052
Waste Code Description: CRESOL (CRESYLIC ACID) (OR) PHENOL, METHYL-

Hazardous Waste Code: U134
Waste Code Description: HYDROFLUORIC ACID (C,T) (OR) HYDROGEN FLUORIDE (C,T)

Hazardous Waste Code: U002
Waste Code Description: 2-PROPANONE (I) (OR) ACETONE (I)

Hazardous Waste Code: D001
Waste Code Description: IGNITABLE WASTE

Hazardous Waste Code: U154
Waste Code Description: METHANOL (I) (OR) METHYL ALCOHOL (I)

Hazardous Waste Code: F005
Waste Code Description: THE FOLLOWING SPENT NONHALOGENATED SOLVENTS: TOLUENE, METHYL ETHYL KETONE, CARBON DISULFIDE, ISOBUTANOL, PYRIDINE, BENZENE, 2-ETHOXYETHANOL, AND 2-NITROPROPANE; ALL SPENT SOLVENT MIXTURES/BLENDS CONTAINING, BEFORE USE, A TOTAL OF TEN PERCENT OR MORE (BY VOLUME) OF ONE OR MORE OF THE ABOVE NONHALOGENATED SOLVENTS OR THOSE SOLVENTS LISTED IN F001, F002, OR F004; AND STILL BOTTOMS FROM THE RECOVERY OF THESE SPENT SOLVENTS AND SPENT SOLVENT MIXTURES.

Hazardous Waste Code: F003
Waste Code Description: THE FOLLOWING SPENT NONHALOGENATED SOLVENTS: XYLENE, ACETONE, ETHYL ACETATE, ETHYL BENZENE, ETHYL ETHER, METHYL ISOBUTYL KETONE, N-BUTYL ALCOHOL, CYCLOHEXANONE, AND METHANOL; ALL SPENT SOLVENT MIXTURES/BLENDS CONTAINING, BEFORE USE, ONLY THE ABOVE SPENT NONHALOGENATED SOLVENTS; AND ALL SPENT SOLVENT MIXTURES/BLENDS CONTAINING, BEFORE USE, ONE OR MORE OF THE ABOVE NONHALOGENATED SOLVENTS, AND A TOTAL OF TEN PERCENT OR MORE (BY VOLUME) OF ONE OR MORE OF THOSE SOLVENTS LISTED IN F001, F002, F004, AND F005; AND STILL BOTTOMS FROM THE RECOVERY OF THESE SPENT SOLVENTS AND SPENT SOLVENT MIXTURES.

Hazardous Waste Code: D002
Waste Code Description: CORROSIVE WASTE

Hazardous Waste Handler Details

Sequence No: 4
Receive Date: 20080722
Handler Name: SOLYNDRA INC
Federal Waste Generator Code: N
Generator Code Description: Not a Generator, Verified

Source Type: Notification

Hazardous Waste Handler Details

Sequence No: 9
Receive Date: 20150608
Handler Name: SILEVO
Federal Waste Generator Code: 1
Generator Code Description: Large Quantity Generator
Source Type: Notification

Waste Code Details

Hazardous Waste Code: F006
Waste Code Description: WASTEWATER TREATMENT SLUDGES FROM ELECTROPLATING OPERATIONS, EXCEPT FROM THE FOLLOWING PROCESSES: (1) SULFURIC ACID ANODIZING OF ALUMINUM; (2) TIN PLATING ON CARBON STEEL; (3) ZINC PLATING (SEGREGATED BASIS) ON CARBON STEEL; (4) ALUMINUM OR ZINC-ALUMINUM PLATING ON CARBON STEEL; (5) CLEANING/STRIPPING ASSOCIATED WITH TIN, ZINC, AND ALUMINUM PLATING ON CARBON STEEL; AND (6) CHEMICAL ETCHING AND MILLING OF ALUMINUM.

Hazardous Waste Code: D002
Waste Code Description: CORROSIVE WASTE

Hazardous Waste Handler Details

Sequence No: 7
Receive Date: 20120816
Handler Name: GLOBAL KATO HG LLC
Federal Waste Generator Code: 1
Generator Code Description: Large Quantity Generator
Source Type: Notification

Waste Code Details

Hazardous Waste Code: 352
Waste Code Description: Other organic solids

Hazardous Waste Code: 131
Waste Code Description: Aqueous solution (2 < pH < 12.5) containing reactive anions (azide, bromate, chlorate, cyanide, fluoride, hypochlorite, nitrite, perchlorate, and sulfide anions)

Hazardous Waste Code: 241
Waste Code Description: Tank bottom waste

Hazardous Waste Code: 133
Waste Code Description: Aqueous solution with 10% or more total organic residues

Hazardous Waste Code: 134
Waste Code Description: Aqueous solution with <10% total organic residues

Hazardous Waste Code: 132
Waste Code Description: Aqueous solution w/metals (< restricted levels and see waste code 121 for a list of metals)

Hazardous Waste Code: 343
Waste Code Description: Unspecified organic liquid mixture

Hazardous Waste Code: 722
Waste Code Description: Liquids with cadmium > 100 mg/l

Hazardous Waste Code: 792
Waste Code Description: Liquids with pH < 2 with metals

Hazardous Waste Code: 135
Waste Code Description: Unspecified aqueous solution

Hazardous Waste Code: 181
Waste Code Description: Other inorganic solid waste

Hazardous Waste Code: 342
Waste Code Description: Organic liquids with metals (see 121)

Hazardous Waste Code: 791
Waste Code Description: Liquids with pH < 2

Hazardous Waste Code: 121
Waste Code Description: Alkaline solution (pH >12.5) with metals (antimony, arsenic, barium, beryllium, cadmium, chromium, cobalt, copper, lead, mercury, molybdenum, nickel, selenium, silver, thallium, vanadium, and zinc)

Hazardous Waste Code: D001
Waste Code Description: IGNITABLE WASTE

Hazardous Waste Code: D002
Waste Code Description: CORROSIVE WASTE

Hazardous Waste Code: D006
Waste Code Description: CADMIUM

Hazardous Waste Code: 122
Waste Code Description: Alkaline solution without metals (pH > 12.5)

Hazardous Waste Code: 171
Waste Code Description: Metal sludge (see 121)

Hazardous Waste Handler Details

Sequence No: 10
Receive Date: 20200129
Handler Name: TESLA, INC.
Federal Waste Generator Code: 1
Generator Code Description: Large Quantity Generator
Source Type: Notification

Waste Code Details

Hazardous Waste Code: 123
Waste Code Description: Unspecified alkaline solution

Hazardous Waste Code: 551
Waste Code Description: Laboratory waste chemicals

Hazardous Waste Code: 352
Waste Code Description: Other organic solids

Hazardous Waste Code: 512
Waste Code Description: Other empty containers 30 gallons or more

Hazardous Waste Code: D008
Waste Code Description: LEAD

Hazardous Waste Code: 792
Waste Code Description: Liquids with pH < 2 with metals

Hazardous Waste Code: 135
Waste Code Description: Unspecified aqueous solution

Hazardous Waste Code: 181
Waste Code Description: Other inorganic solid waste

Hazardous Waste Code: 791
Waste Code Description: Liquids with pH < 2

Hazardous Waste Code: F006
Waste Code Description: WASTEWATER TREATMENT SLUDGES FROM ELECTROPLATING OPERATIONS, EXCEPT FROM THE FOLLOWING PROCESSES: (1) SULFURIC ACID ANODIZING OF ALUMINUM; (2) TIN PLATING ON CARBON STEEL; (3) ZINC PLATING (SEGREGATED BASIS) ON CARBON STEEL; (4) ALUMINUM OR ZINC-ALUMINUM PLATING ON CARBON STEEL; (5) CLEANING/STRIPPING ASSOCIATED WITH TIN, ZINC, AND ALUMINUM PLATING ON CARBON STEEL; AND (6) CHEMICAL ETCHING AND MILLING OF ALUMINUM.

Hazardous Waste Code: 141
Waste Code Description: Off-specification, aged, or surplus inorganics

Hazardous Waste Code: D001
Waste Code Description: IGNITABLE WASTE

Hazardous Waste Code: U219
Waste Code Description: THIOUREA

Hazardous Waste Code: 331
Waste Code Description: Off-specification, aged, or surplus organics

Hazardous Waste Code: 281
Waste Code Description: Adhesives

Hazardous Waste Code: 214
Waste Code Description: Unspecified solvent mixture

Hazardous Waste Code: F003
Waste Code Description: THE FOLLOWING SPENT NONHALOGENATED SOLVENTS: XYLENE, ACETONE, ETHYL ACETATE, ETHYL BENZENE, ETHYL ETHER, METHYL ISOBUTYL KETONE, N-BUTYL ALCOHOL, CYCLOHEXANONE, AND METHANOL; ALL SPENT SOLVENT MIXTURES/BLENDS CONTAINING, BEFORE USE, ONLY THE ABOVE SPENT NONHALOGENATED SOLVENTS; AND ALL SPENT SOLVENT MIXTURES/BLENDS CONTAINING, BEFORE USE, ONE OR MORE OF THE ABOVE NONHALOGENATED SOLVENTS, AND A TOTAL OF TEN PERCENT OR MORE (BY VOLUME) OF ONE OR MORE OF THOSE SOLVENTS LISTED IN F001, F002, F004, AND F005; AND STILL BOTTOMS FROM THE RECOVERY OF THESE SPENT SOLVENTS AND SPENT SOLVENT MIXTURES.

Hazardous Waste Code: D007
Waste Code Description: CHROMIUM

Hazardous Waste Code: D002
Waste Code Description: CORROSIVE WASTE

Hazardous Waste Code: D011
Waste Code Description: SILVER

Hazardous Waste Code: 122
Waste Code Description: Alkaline solution without metals (pH > 12.5)

Hazardous Waste Code: D009
Waste Code Description: MERCURY

Hazardous Waste Handler Details

Sequence No: 4
Receive Date: 20160301
Handler Name: SOLARCITY/SILEVO
Federal Waste Generator Code: 1
Generator Code Description: Large Quantity Generator
Source Type: Annual/Biennial Report update with Notification

Waste Code Details

Hazardous Waste Code: 352
Waste Code Description: Other organic solids

Hazardous Waste Code: 123
Waste Code Description: Unspecified alkaline solution

Hazardous Waste Code: 791
Waste Code Description: Liquids with pH < 2

Hazardous Waste Code: D001
Waste Code Description: IGNITABLE WASTE

Hazardous Waste Code: F003
Waste Code Description: THE FOLLOWING SPENT NONHALOGENATED SOLVENTS: XYLENE, ACETONE, ETHYL ACETATE, ETHYL BENZENE, ETHYL ETHER, METHYL ISOBUTYL KETONE, N-BUTYL ALCOHOL, CYCLOHEXANONE, AND METHANOL; ALL SPENT SOLVENT MIXTURES/BLENDS CONTAINING, BEFORE USE, ONLY THE ABOVE SPENT NONHALOGENATED SOLVENTS; AND ALL SPENT SOLVENT MIXTURES/BLENDS CONTAINING, BEFORE USE, ONE OR MORE OF THE ABOVE NONHALOGENATED SOLVENTS, AND A TOTAL OF TEN PERCENT OR MORE (BY VOLUME) OF ONE OR MORE OF THOSE SOLVENTS LISTED IN F001, F002, F004, AND F005; AND STILL BOTTOMS FROM THE RECOVERY OF THESE SPENT SOLVENTS AND SPENT SOLVENT MIXTURES.

Hazardous Waste Code: D002
Waste Code Description: CORROSIVE WASTE

Hazardous Waste Code: 122
Waste Code Description: Alkaline solution without metals (pH > 12.5)

Hazardous Waste Code: 792
Waste Code Description: Liquids with pH < 2 with metals

Hazardous Waste Handler Details

Sequence No: 2
Receive Date: 20031210
Handler Name: MMC TECHNOLOGY INC
Federal Waste Generator Code: 2
Generator Code Description: Small Quantity Generator
Source Type: Notification

Waste Code Details

Hazardous Waste Code: D001
Waste Code Description: IGNITABLE WASTE

Owner/Operator Details

Owner/Operator Ind: Current Operator
Type: Private
Name: SOLYNDRA, INC
Date Became Current: 20070201
Date Ended Current:
Phone:
Source Type: Annual/Biennial Report update with Notification
Street No:
Street 1:
Street 2:
City:
State:
Country:
Zip Code:

Owner/Operator Ind: Current Owner
Type: Private
Name: GLOBAL KATO HG, LLC
Date Became Current: 20090101
Date Ended Current:
Phone:
Source Type: Annual/Biennial Report update with Notification
Street No: 560
Street 1: MISSION STREET, STE 2500
Street 2:
City: SAN FRANCISCO
State: CA
Country:
Zip Code: 94105

Owner/Operator Ind: Current Owner
Type: Private
Name: GLOBAL KATO HG LLC
Date Became Current: 20030901
Date Ended Current:
Phone:
Source Type: Implementer
Street No:
Street 1: 2370 SAND HILL ROAD
Street 2:
City: MENLO PARK
State: CA
Country: US
Zip Code: 94025

Owner/Operator Ind: Current Operator
Street No:

Type:	Private	**Street 1:**	
Name:	SOLYNDRA INC	**Street 2:**	
Date Became Current:	20070201	**City:**	
Date Ended Current:		**State:**	
Phone:		**Country:**	
Source Type:	Notification	**Zip Code:**	

Owner/Operator Ind:	Current Owner	**Street No:**	515
Type:	Private	**Street 1:**	SOUTH FLOWER STREET, SUITE 3100
Name:	CPUS FREMONT, LP	**Street 2:**	
Date Became Current:	20160101	**City:**	LOS ANGELES
Date Ended Current:		**State:**	CA
Phone:	213-683-4353	**Country:**	US
Source Type:	Notification	**Zip Code:**	90071

Owner/Operator Ind:	Current Owner	**Street No:**	
Type:	Private	**Street 1:**	600 W. 7 TH STREET
Name:	GLOBAL KATO HG, LLC	**Street 2:**	SUITE 510
Date Became Current:	20030901	**City:**	LOS ANGELES
Date Ended Current:		**State:**	CA
Phone:	213-808-6125	**Country:**	US
Source Type:	Annual/Biennial Report update with Notification	**Zip Code:**	90017

Owner/Operator Ind:	Current Operator	**Street No:**	
Type:	Private	**Street 1:**	
Name:	SOLARCITY	**Street 2:**	
Date Became Current:	20150901	**City:**	
Date Ended Current:		**State:**	
Phone:		**Country:**	
Source Type:	Annual/Biennial Report update with Notification	**Zip Code:**	

Owner/Operator Ind:	Current Owner	**Street No:**	
Type:	Private	**Street 1:**	
Name:	GLOBAL KATO HG LLC	**Street 2:**	
Date Became Current:	20030901	**City:**	
Date Ended Current:		**State:**	
Phone:		**Country:**	US
Source Type:	Notification	**Zip Code:**	

Owner/Operator Ind:	Current Owner	**Street No:**	
Type:	Private	**Street 1:**	600 W 7TH ST
Name:	GLOBAL KATO HG LLC	**Street 2:**	STE 510
Date Became Current:	20030901	**City:**	LOS ANGELES
Date Ended Current:		**State:**	CA
Phone:		**Country:**	US
Source Type:	Notification	**Zip Code:**	90017

Owner/Operator Ind:	Current Operator	**Street No:**	
Type:	Private	**Street 1:**	
Name:	DIGITAL REALTY	**Street 2:**	
Date Became Current:	20030901	**City:**	
Date Ended Current:		**State:**	
Phone:		**Country:**	US
Source Type:	Notification	**Zip Code:**	

Owner/Operator Ind:	Current Owner	**Street No:**	515
Type:	Private	**Street 1:**	SOUTH FLOWER STREET, STE 3100
Name:	CPUS FREMONT, LP	**Street 2:**	
Date Became Current:	20160121	**City:**	LOS ANGELES
Date Ended Current:		**State:**	CA
Phone:	213-683-4353	**Country:**	US
Source Type:	Annual/Biennial Report update with Notification	**Zip Code:**	90071

Owner/Operator Ind:	Current Operator	**Street No:**	
Type:	Private	**Street 1:**	
Name:	GLOBAL KATO HG, LLC	**Street 2:**	
Date Became Current:	20030831	**City:**	
Date Ended Current:		**State:**	
Phone:		**Country:**	

Source Type:	Annual/Biennial Report update with Notification	**Zip Code:**	
Owner/Operator Ind:	Current Owner	**Street No:**	
Type:	Private	**Street 1:**	560 MISSION ST
Name:	DIGITIAL REALTY TRUST	**Street 2:**	
Date Became Current:	20000601	**City:**	SAN FRANCISCO
Date Ended Current:		**State:**	CA
Phone:	415-738-6500	**Country:**	US
Source Type:	Notification	**Zip Code:**	94105
Owner/Operator Ind:	Current Owner	**Street No:**	515
Type:	Private	**Street 1:**	SOUTH FLOWER STREET, SUITE 3100
Name:	CPUS FREMONT, LP	**Street 2:**	
Date Became Current:	20160101	**City:**	LOS ANGELES
Date Ended Current:		**State:**	CA
Phone:	213-683-4353	**Country:**	US
Source Type:	Annual/Biennial Report update with Notification	**Zip Code:**	90071
Owner/Operator Ind:	Current Owner	**Street No:**	
Type:	Private	**Street 1:**	600 W 7TH ST
Name:	GLOBAL KATO HG LLC	**Street 2:**	STE 510 CO DIGITAL REALTY TRUS
Date Became Current:	20030901	**City:**	LOS ANGELES
Date Ended Current:		**State:**	CA
Phone:		**Country:**	US
Source Type:	Notification	**Zip Code:**	90017
Owner/Operator Ind:	Current Owner	**Street No:**	
Type:	Private	**Street 1:**	1100 SPACE PARK DR
Name:	GLOBAL KATO HG LLC	**Street 2:**	STE 104
Date Became Current:	20030901	**City:**	SANTA CLARA
Date Ended Current:		**State:**	CA
Phone:	408-387-8523	**Country:**	US
Source Type:	Notification	**Zip Code:**	95054
Owner/Operator Ind:	Current Owner	**Street No:**	1055
Type:	Other	**Street 1:**	PAGE AVE
Name:	SILEVO LLC	**Street 2:**	
Date Became Current:	20150101	**City:**	FREMONT
Date Ended Current:		**State:**	CA
Phone:	415-485-1405	**Country:**	US
Source Type:	Notification	**Zip Code:**	94538
Owner/Operator Ind:	Current Owner	**Street No:**	
Type:	Private	**Street 1:**	2370 SAND HILL ROAD
Name:	GLOBAL KATO HG LLC	**Street 2:**	
Date Became Current:	20030901	**City:**	MENLO PARK
Date Ended Current:		**State:**	CA
Phone:		**Country:**	US
Source Type:	Annual/Biennial Report	**Zip Code:**	94025
Owner/Operator Ind:	Current Operator	**Street No:**	1055
Type:	Other	**Street 1:**	PAGE AVE
Name:	SILEVO LLC	**Street 2:**	
Date Became Current:	20150101	**City:**	FREMONT
Date Ended Current:		**State:**	CA
Phone:	415-485-1405	**Country:**	US
Source Type:	Notification	**Zip Code:**	94538
Owner/Operator Ind:	Current Operator	**Street No:**	13101
Type:	Private	**Street 1:**	HAROLD GREEN ROAD
Name:	TESLA, INC.	**Street 2:**	
Date Became Current:	20161120	**City:**	AUSTIN
Date Ended Current:		**State:**	TX
Phone:	512-516-8177	**Country:**	US
Source Type:	Annual/Biennial Report update with Notification	**Zip Code:**	78725
Owner/Operator Ind:	Current Operator	**Street No:**	47700
Type:	Private	**Street 1:**	KATO ROAD
Name:	TESLA, INC.	**Street 2:**	

Date Became Current:	20161120	**City:**	FREMONT
Date Ended Current:		**State:**	CA
Phone:	510-647-6800	**Country:**	US
Source Type:	Implementer	**Zip Code:**	94538
Owner/Operator Ind:	Current Operator	**Street No:**	
Type:	Private	**Street 1:**	
Name:	SOLYNDRA LLC	**Street 2:**	
Date Became Current:	20110401	**City:**	
Date Ended Current:		**State:**	
Phone:		**Country:**	US
Source Type:	Notification	**Zip Code:**	
Owner/Operator Ind:	Current Owner	**Street No:**	4
Type:	Private	**Street 1:**	EMBARCADERO CENTER STE 3200
Name:	DIGITAL REALTY TRUST INC	**Street 2:**	
Date Became Current:	20030831	**City:**	SAN FRANCISCO
Date Ended Current:		**State:**	CA
Phone:	415-738-6500	**Country:**	
Source Type:	Annual/Biennial Report update with Notification	**Zip Code:**	94111
Owner/Operator Ind:	Current Operator	**Street No:**	47700
Type:	Private	**Street 1:**	KATO ROAD
Name:	TESLA, INC.	**Street 2:**	
Date Became Current:	20161120	**City:**	FREMONT
Date Ended Current:		**State:**	CA
Phone:	510-647-6800	**Country:**	US
Source Type:	Annual/Biennial Report update with Notification	**Zip Code:**	94538
Owner/Operator Ind:	Current Owner	**Street No:**	13101
Type:	Private	**Street 1:**	HAROLD GREEN ROAD
Name:	TESLA, INC.	**Street 2:**	
Date Became Current:	20161120	**City:**	AUSTIN
Date Ended Current:		**State:**	TX
Phone:	512-516-8177	**Country:**	US
Source Type:	Annual/Biennial Report update with Notification	**Zip Code:**	78725
Owner/Operator Ind:	Current Owner	**Street No:**	515
Type:	Private	**Street 1:**	SOUTH FLOWER STREET, SUITE 3100
Name:	CPUS FREMONT, LP	**Street 2:**	
Date Became Current:	20160101	**City:**	LOS ANGELES
Date Ended Current:		**State:**	CA
Phone:	213-683-4353	**Country:**	US
Source Type:	Implementer	**Zip Code:**	90071
Owner/Operator Ind:	Current Operator	**Street No:**	
Type:	Private	**Street 1:**	
Name:	MMC TECHNOLOGY, INCORPORATED	**Street 2:**	
Date Became Current:	20030916	**City:**	
Date Ended Current:		**State:**	
Phone:		**Country:**	US
Source Type:	Annual/Biennial Report	**Zip Code:**	
Owner/Operator Ind:	Current Operator	**Street No:**	560
Type:	Private	**Street 1:**	MISSION STREET, STE 2500
Name:	SOLYNDRA, LLC	**Street 2:**	
Date Became Current:	20091120	**City:**	SAN FRANCISCO
Date Ended Current:		**State:**	CA
Phone:		**Country:**	
Source Type:	Annual/Biennial Report update with Notification	**Zip Code:**	94105
Owner/Operator Ind:	Current Operator	**Street No:**	
Type:	Private	**Street 1:**	
Name:	MMC TECHNOLOGY, INCORPORATED	**Street 2:**	
Date Became Current:	20030916	**City:**	
Date Ended Current:		**State:**	
Phone:		**Country:**	US
Source Type:	Implementer	**Zip Code:**	

Owner/Operator Ind:	Current Owner	***Street No:***	
Type:	Private	***Street 1:***	1055 PAGE AVE
Name:	CHAHAYA OPTRONICS	***Street 2:***	
Date Became Current:		***City:***	FREMONT
Date Ended Current:		***State:***	CA
Phone:	510-770-3000	***Country:***	
Source Type:	Notification	***Zip Code:***	94538

Owner/Operator Ind:	Current Operator	***Street No:***	
Type:	Private	***Street 1:***	
Name:	MMC TECH	***Street 2:***	
Date Became Current:	20030916	***City:***	
Date Ended Current:		***State:***	
Phone:		***Country:***	US
Source Type:	Notification	***Zip Code:***	

Owner/Operator Ind:	Current Operator	***Street No:***	47700
Type:	Private	***Street 1:***	KATO ROAD
Name:	TESLA, INC.	***Street 2:***	
Date Became Current:	20161120	***City:***	FREMONT
Date Ended Current:		***State:***	CA
Phone:	510-647-6800	***Country:***	US
Source Type:	Notification	***Zip Code:***	94538

Historical Handler Details

Receive Dt:	20200129
Generator Code Description:	Large Quantity Generator
Handler Name:	TESLA, INC.

Receive Dt:	20080321
Generator Code Description:	Large Quantity Generator
Handler Name:	SOLYNDRA INC

Receive Dt:	19960227
Generator Code Description:	Large Quantity Generator
Handler Name:	HMT TECHNOLOGY CORP.

Receive Dt:	20181226
Generator Code Description:	Large Quantity Generator
Handler Name:	SOLARCITY/SILEVO

Receive Dt:	20031210
Generator Code Description:	Small Quantity Generator
Handler Name:	MMC TECHNOLOGY INC

Receive Dt:	20060227
Generator Code Description:	Large Quantity Generator
Handler Name:	MMC TECHNOLOGY - FREMONT

Receive Dt:	20060227
Generator Code Description:	Small Quantity Generator
Handler Name:	MMC TECHNOLOGY - FREMONT

Receive Dt:	20150608
Generator Code Description:	Large Quantity Generator
Handler Name:	SILEVO

Receive Dt:	20160301
Generator Code Description:	Large Quantity Generator
Handler Name:	SOLARCITY/SILEVO

Receive Dt:	20080722
Generator Code Description:	Not a Generator, Verified
Handler Name:	SOLYNDRA INC

Receive Dt:	20120816
Generator Code Description:	Large Quantity Generator

Handler Name:	GLOBAL KATO HG LLC
Receive Dt:	20100617
Generator Code Description:	Large Quantity Generator
Handler Name:	SOLYNDRA INC.
Receive Dt:	19960901
Generator Code Description:	Small Quantity Generator
Handler Name:	CHAHAYA OPTRONICS
Receive Dt:	20010827
Generator Code Description:	Not a Generator, Verified
Handler Name:	CHAHAYA OPTRONICS
Receive Dt:	20200602
Generator Code Description:	Large Quantity Generator
Handler Name:	TESLA, INC.
Receive Dt:	19990304
Generator Code Description:	Large Quantity Generator
Handler Name:	HMT TECHNOLOGY CORP
Receive Dt:	20120309
Generator Code Description:	Large Quantity Generator
Handler Name:	SOLYNDRA LLC (B1)
Receive Dt:	20110328
Generator Code Description:	Large Quantity Generator
Handler Name:	SOLYNDRA LLC
Receive Dt:	20020226
Generator Code Description:	Large Quantity Generator
Handler Name:	KOMAG, INC., 1055 PAGE AVE. SITE
Receive Dt:	20140301
Generator Code Description:	Large Quantity Generator
Handler Name:	GLOBAL KATO HG, LLC
Receive Dt:	20180226
Generator Code Description:	Large Quantity Generator
Handler Name:	SILEVO
Receive Dt:	20001012
Generator Code Description:	Large Quantity Generator
Handler Name:	HMT TECHNOLOGY CORPORATION
Receive Dt:	20080902
Generator Code Description:	Large Quantity Generator
Handler Name:	SOLYNDRA INC
Receive Dt:	20121113
Generator Code Description:	Large Quantity Generator
Handler Name:	GLOBAL KATO HG LLC

Map Key	Number of Records	Direction	Distance (mi/ft)	Elev/Diff (ft)	Site	DB
173	1 of 1	NNE	0.07 / 364.92	11.49 / 6	VENITI INC FREMONT CA	PFAS IND

Status:	Active	**Fac Fips Code:**	06001
Industry:	Metal Machinery Mfg	**Fac Indian Cntry Flg:**	N
Compliance Status:	No Violation Identified	**Fac Derived Huc:**	18050003
EPA Programs:	RCRA	**Fac Derived Wbd:**	180500041001
Federal Facility:	No	**Fac Derived Cd113:**	17
Federal Agency:	-	**Fac Derived Cb2010:**	060014415031174
Fac Snc Flg:	N	**Fac Informal Count:**	0
AIR Flag:	N	**Last Informal Action:**	-
NPDES Flag:	N	**Formal Action Count:**	0
SDWIS Flag:	N	**Last Formal Action:**	-

Map Key	Number of Records	Direction	Distance (mi/ft)	Elev/Diff (ft)	Site	DB

RCRAFlag:	Y	**Fac Total Penalties:**	0
TRI Flag:	N	**Fac Penalty Count:**	-
GHG Flag:	N	**Date Last Penalty:**	-
TRI IDs:	-	**Last Penalty Amt:**	-
TRI Releases Trnsfrs:	-	**Fac Qtrs With Nc:**	0
TRI on Site Releases:	-	**Programs With Snc:**	0
TRI off Site Trnsfrs:	-	**Fac Percent Minority:**	78.821
TRI Reporter:	-	**Fac Pop Den:**	1716.86
Fac Imp Water Flg:	-	**Count:**	1
Fac Major Flag:	-	**Fac County:**	ALAMEDA
Fac Active Flag:	Y	**State Other :**	
Fac Inspection Count:	0	**Region:**	09
Date Last Inspection:	-	**Latitude:**	37.480491
Days Last Inspection:	-	**Longitude:**	-121.946364

Fac Derived Tribes:	-
AIR IDs:	-
CAA Permit Types:	-
CAA NAICS:	-
CAA SICS:	-
NPDES IDs:	-
CWA Permit Types:	-
CWA NAICS:	-
CWA SICS:	-
RCRA IDs:	CAL000399824
RCRA Permit Types:	Other
RCRA NAICS:	339112
SDWA IDs:	-
SDWA System Types:	-
SDWA Compliance Status:	-
SDWA Snc Flag:	N
Fac Collection Meth:	GDT-ADDRESS MATCHING (GEOCODING)
EJSCREEN Flag Us:	Y
EJSCREEN Report:	https://ejscreen.epa.gov/mapper/mobile/EJSCREEN_mobile.aspx?geometry=%7B%22x%22:-121.946364,%22y%22:37.480491,%22spatialReference%22:%7B%22wkid%22:4326%7D%7D&unit=9035&areatype=&areaid=&basemap=streets&distance=1
ECHO Facility Report:	https://echo.epa.gov/detailed-facility-report?fid=110070415373

174	1 of 1	E	0.20 / 1,041.94	19.30 / 14	**DOUDELL PROPERTY** **SE CORNER OF DIXON LANDING RD & I-880** **MILPITAS CA 95035**	**CALSITES**

ID No:	43420005	**Assembly:**	
Status Date:	10/19/1990	**Senate:**	
NPL:		**Region:**	2
Tier:		**Region Name:**	BERKELEY
Fund:		**County Co:**	43
Access :	C	**Facility County:**	SANTA CLARA
Access Code:	CONTROLLED	**Lat Deg:**	0
Cortese:		**Lat Min:**	0
Hrscore:		**Lat Sec:**	0
Hrsdate:		**Lat Dir:**	
Groundwater Contam:		**Long Deg:**	0
GW Code:	NOT REPORTED	**Long Min:**	0
No Sources:	0	**Long Sec:**	0
RWQCB Name:	SAN FRANCISCO BAY	**Long Dir:**	
Branch Name:	NORTH COAST	**LImethod:**	
Staff:		**LIdesc:**	
Senior:			

Status Name:	PROPERTY/SITE REFERRED TO RWQCB
Type Name:	N/A
Lead Name:	N/A
SIC Name:	TRUCKING & WAREHOUSING
Filename:	
Comments:	

VIOLATION DETECTED RWQCB ISSUES CAO #76-010 FOR BURIAL OF 500-600 DRUMS OF SOLVENT VIOLATION CORRECTED*ALL BURIED

MATERIAL SENT TO RICHMOND SANITARY FILL. NO SAMPLE RESULTS IN RWQCB FILES. PERMIT(OTHER) WASTE DISCHARGE REQUIREMENTS ISSUED FOR THE SLUDGE PONDS ONSITE BY RWQCB FACILITY IDENTIFIED IDENTIFIED FROM RWQCB FILES FACILITY DRIVE-BY DUMPING PONDS OBSERVED QUESTIONNAIRE SENT QUESTIONNAIRE RECEIVED DRIVE-BY REQUIRED QUESTIONNAIRE INSUFFICIENT AERIAL SURVEILLANCE AERIAL PHOTOS STUDIED COUNTY ASSESSMENT RECORDS SEARCHED FACILITY DRIVE-BY TANKERS OBSERVED DUMPING BROWN LIQUID PHONE F-U. W/ J.DOUDELL. LIQ IS WATER FROM TREATMENT PLANTS. NO PROBLEM BASED ON PHONE F-U. PERMIT(OTHER) UPDATED WASTE DISCHARGE REQUIREMENTS ISSUED; CLOSURE OF SLUDGE PONDS BY 7/10 /89 FACILITY IDENTIFIED S&E NOTIFIED SMU OF 100-300 BURIED DRUMS OF MEK BEING EXCAVATED; RWQCB IS LEAD. FACILITY DRIVE-BY WASTE PILES OF SOIL PLACED DIRECTLY ON GROUND, BUT COVERED WITH VISQUENE. OVER-PACK DRUMS ON VISQUENE; OVA METER USED TO MEASURE AIR QUALITY AT PERIMETER OF SITE TWICE A DAY SITE SCREENING DONE S&E TO DECIDE IF ENFORCEMENT CASE. IF NOT, STATE PA RECOMMENDED. RWQCB SITE SITE SCREENING DONE SAN FRANCISCO BAY RWQCB IS OVERSEEING CLEANUP. OFFICE FOR DOUDELL TRUCKING LOCATED AT 555 EAST CAPITOL. SEE #43-42-0007. RWQCB SITE

Background:

175	1 of 1	SE	0.01 / 26.50	9.52 / 4	**DEPT OF GENERAL SERVICES - AGNEWS DEVELOPMENT CENTER** **6500 ZANKER RD** **SAN JOSE CA 95134**	HAZ GEN

Epa ID: CAC002738187 ***Facility County:*** 43
Address 2: ***County:*** Santa Clara
Details DTSC HWTS: The Department of Toxic Substances Control (DTSC) makes available a Waste Code Matrix showing each Waste Code, its description, and annual amounts in its Hazardous Waste Tracking System: https://hwts.dtsc.ca.gov/search
Handler Profile URL: https://hwts.dtsc.ca.gov/facility/CAC002738187

176	1 of 1	NNE	0.00 / 11.28	9.84 / 4	**DRYVE TECHNOLOGIES, INC** **46722 FREMONT BLVD** **FREMONT CA 94538**	RCRA NON GEN

EPA Handler ID: CAC003204075
Gen Status Universe: No Report
Contact Name: PAREN SHAH
Contact Address: 399 E MAUDE AVE , , SUNNYVALE , CA, 94085 ,
Contact Phone No and Ext: 650-450-0159
Contact Email: PAREN_SHAH@HOTMAIL.COM
Contact Country:
County Name: ALAMEDA
EPA Region: 09
Land Type:
Receive Date: 20221114
Location Latitude:
Location Longitude:

Violation/Evaluation Summary

Note: NO RECORDS: As of Apr 2023, there are no Compliance Monitoring and Enforcement (violation) records associated with this facility (EPA ID).

Handler Summary

Importer Activity: No
Mixed Waste Generator: No
Transporter Activity: No
Transfer Facility: No
Onsite Burner Exemption: No
Furnace Exemption: No
Underground Injection Activity: No
Commercial TSD: No
Used Oil Transporter: No
Used Oil Transfer Facility: No
Used Oil Processor: No
Used Oil Refiner: No

Used Oil Burner: No
Used Oil Market Burner: No
Used Oil Spec Marketer: No

Hazardous Waste Handler Details

Sequence No: 1
Receive Date: 20221114
Handler Name: DRYVE TECHNOLOGIES, INC
Source Type: Implementer
Federal Waste Generator Code: N
Generator Code Description: Not a Generator, Verified

Owner/Operator Details

Owner/Operator Ind: Current Operator
Type: Other
Name: PAREN SHAH
Date Became Current:
Date Ended Current:
Phone: 650-450-0159
Source Type: Implementer
Street No:
Street 1: 399 E MAUDE AVE
Street 2:
City: SUNNYVALE
State: CA
Country:
Zip Code: 94085

Owner/Operator Ind: Current Owner
Type: Other
Name: PAREN I SHAH
Date Became Current:
Date Ended Current:
Phone: 650-450-0159
Source Type: Implementer
Street No:
Street 1: 399 E MAUDE AVE
Street 2:
City: SUNNYVALE
State: CA
Country:
Zip Code: 94085

---

177 | 1 of 4 | SSW | 0.03 / 151.64 | 2.46 / -3 | **Google LLC - DISK5093**
5093 DISK DRIVE
SAN JOSE CA 95134 | CERS HAZ

Site ID: 555440
Latitude: 37.427570
Longitude: -121.966480

Regulated Programs

EI ID: 10822453 **EI Description:** Chemical Storage Facilities

EI ID: 10822453 **EI Description:** Hazardous Waste Generator

Violations

Violation Date: 03/21/2022
Violation Source: CERS
Violation Program: HMRRP
Violation Division: Santa Clara County Environmental Health
Citation: HSC 6.95 25505(c) - California Health and Safety Code, Chapter 6.95, Section(s) 25505(c)
Violation Notes:

Returned to compliance on 04/29/2022. Facility could not demonstrate that the Hazardous Materials Business Plan was readily available to business personnel either electronically or via hard copy. Ensure that a copy of the facility's HMBP is readily available on-site to business personnel, as well as for inspection by HMCD staff.

Violation Description:

Failure to have a business plan readily available to personnel of the business or the unified program facility with responsibilities for emergency response or training.

Violations

Violation Date: 03/21/2022 ***Violation Source:*** CERS
Violation Program: HMRRP ***Violation Division:*** Santa Clara County Environmental Health
Citation: HSC 6.95 25505(a)(4) - California Health and Safety Code, Chapter 6.95, Section(s) 25505(a)(4)
Violation Notes:

Returned to compliance on 04/29/2022. Facility could not provide documentation of initial or annual emergency response training pertaining to the facility's Hazardous Materials Business Plan for all employees working at this facility. Per Ms. Wenger, emergency response training is conducted initially and an annual refresher is provided, however documentation could not be provided at the time of this inspection. Provide either electronic or hard copies of training documentation for employees at this facility and ensure a minimum of three years of records are available for inspection.

Violation Description:

Failure to provide initial and annual training to all employees in safety procedures in the event of a release or threatened release of a hazardous material or failure to document and maintain training records for a minimum of three years.

Evaluations

Eval Date: 07/18/2019
Violations Found: No
Eval General Type: Other/Unknown
Eval Type: Other, not routine, done by local agency
Eval Division: Santa Clara County Environmental Health
Eval Program: HMRRP
Eval Source: CERS
Eval Notes:

On-site with Hazardous Materials Technician Xavier Dupree to conduct a permit investigation for the Hazardous Material Business Plan program (HMBP). Facility is a general construction company with two diesel generators on-site . Permission was obtained from Mr. Merrell to conduct a facility walk-through. The following was observed above the HMBP thresholds during the walk-through: 2 X 200 Gallons (gals) of diesel fuel Based on what has been observed, facility will be permitted for handling 1-3 hazardous materials above reporting thresholds. Note: The construction site consist of two buildings that will be turn over to the property owner(Google INC.) in December 2019. Construction activities began in March 2019. Facility has been advised to submit a Hazardous Material Business Plan (HMBP) on CERS within 30 days. Facility was advise to update CERS if wielding work will be perform during production. Mr. Moore who is job site safety coordinator, requested mail [Truncated]; Note: data in [EVAL Notes] field for some records is truncated from the source.

Eval Date: 03/30/2022
Violations Found: Yes
Eval General Type: Compliance Evaluation Inspection
Eval Type: Routine done by local agency
Eval Division: Santa Clara County Environmental Health
Eval Program: HMRRP
Eval Source: CERS
Eval Notes:

On-site to conduct a Hazardous Materials Business Plan inspection. This inspection commenced with a site walkthrough on 3/16/2022 and concluded on 3/30/2022 with the issuance of this report. Facility is divided into two areas, the first of which is a future test and analysis facility for the Google Nest product team. The current area is staged with several electrical engineering labs, however no operations are occurring at this time. The second area which is partitioned from the rest of the facility is a warehouse facility for Milestone Technologies which provides IT and tech support services to all Google facilities and remote staff. Universal Waste Electronic Devices, new electronic devices, and devices to be sent for donation are stored in this warehouse. The following hazardous materials were observed throughout the facility in reportable quantities: 1) Lithium-ion batteries located in the non-destructive battery test lab 2) 2 x Diesel Generators located in the [Truncated]; Note: data in [EVAL Notes] field for some records is truncated from the source.

Affiliations

Affil Type Desc: Document Preparer
Entity Name: Savuth Eng
Entity Title:
Address:
City:
State:
Country:
Zip Code:
Phone:

Affil Type Desc: Environmental Contact
Entity Name: Savuth Eng
Entity Title:
Address: 1600 Amphitheatre Parkway
City: Mountain View
State: CA
Country:
Zip Code: 94043
Phone:

Affil Type Desc: Operator
Entity Name: Google LLC
Entity Title:
Address:
City:
State:
Country:
Zip Code:
Phone: (650) 253-0000

Affil Type Desc: CUPA District
Entity Name: Santa Clara County Environmental Health
Entity Title:
Address: 1555 Berger Drive, Suite 300
City: San Jose
State: CA
Country:
Zip Code: 95112-2716
Phone: (408) 918-3400

Affil Type Desc: Facility Mailing Address
Entity Name: Mailing Address
Entity Title:
Address: 1600 Amphitheatre Parkway
City: Mountain View
State: CA
Country:
Zip Code: 94043
Phone:

Affil Type Desc: Identification Signer
Entity Name: Savuth Eng
Entity Title: EHS Specialist
Address:
City:
State:
Country:
Zip Code:
Phone:

Affil Type Desc: Parent Corporation
Entity Name: Google LLC
Entity Title:
Address:
City:
State:
Country:
Zip Code:
Phone:

Affil Type Desc: Legal Owner
Entity Name: Google LLC
Entity Title:
Address: 1600 Amphitheatre Parkway
City: Mountain View
State: CA
Country: United States
Zip Code: 94043

Map Key	Number of Records	Direction	Distance (mi/ft)	Elev/Diff (ft)	Site	DB

Phone: (650) 253-0000

Affil Type Desc: Property Owner
Entity Name: Google LLC
Entity Title:
Address: 1600 Amphitheatre Parkway
City: Mountain View
State: CA
Country: United States
Zip Code: 94043
Phone: (650) 253-0000

---

177 | 2 of 4 | SSW | 0.03 / 151.64 | 2.46 / -3 | GOOGLE LLC, 5093 DISK DR, SAN JOSE CA 95134 | RCRA SQG

EPA Handler ID: CAL000437716
Gen Status Universe: Small Quantity Generator
Contact Name: SAVUTH ENG
Contact Address: 1600 , AMPHITHEATRE PKWY , ATTN: GOOGLE EHS , MOUTAIN VIEW , CA, 94043 , US
Contact Phone No and Ext: 650-253-8522
Contact Email: EHS-ENV@GOOGLE.COM
Contact Country: US
County Name: SANTA CLARA
EPA Region: 09
Land Type: Private
Receive Date: 20220404
Location Latitude: 37.428229
Location Longitude: -121.96505

Violation/Evaluation Summary

Note: NO RECORDS: As of Apr 2023, there are no Compliance Monitoring and Enforcement (violation) records associated with this facility (EPA ID).

Handler Summary

Importer Activity: No
Mixed Waste Generator: No
Transporter Activity: No
Transfer Facility: No
Onsite Burner Exemption: No
Furnace Exemption: No
Underground Injection Activity: No
Commercial TSD: No
Used Oil Transporter: No
Used Oil Transfer Facility: No
Used Oil Processor: No
Used Oil Refiner: No
Used Oil Burner: No
Used Oil Market Burner: No
Used Oil Spec Marketer: No

Hazardous Waste Handler Details

Sequence No: 1
Receive Date: 20220404
Handler Name: GOOGLE LLC
Federal Waste Generator Code: 2
Generator Code Description: Small Quantity Generator
Source Type: Notification

Waste Code Details

Hazardous Waste Code: 291
Waste Code Description: Latex waste

Hazardous Waste Code: 331
Waste Code Description: Off-specification, aged, or surplus organics

Hazardous Waste Code: D001
Waste Code Description: IGNITABLE WASTE

Hazardous Waste Code: D002
Waste Code Description: CORROSIVE WASTE

Hazardous Waste Code: 551
Waste Code Description: Laboratory waste chemicals

Hazardous Waste Code: 352
Waste Code Description: Other organic solids

Hazardous Waste Code: D035
Waste Code Description: METHYL ETHYL KETONE

Hazardous Waste Code: D008
Waste Code Description: LEAD

Hazardous Waste Handler Details

Sequence No: 1
Receive Date: 20180720
Handler Name: GOOGLE LLC
Federal Waste Generator Code: N
Generator Code Description: Not a Generator, Verified
Source Type: Implementer

Owner/Operator Details

Owner/Operator Ind: Current Owner
Type: Other
Name: GOOGLE LLC
Date Became Current:
Date Ended Current:
Phone: 650-253-0000
Source Type: Implementer
Street No:
Street 1: 1600 AMPHITHEATRE PKWY
Street 2:
City: MOUTAIN VIEW
State: CA
Country:
Zip Code: 94043

Owner/Operator Ind: Current Owner
Type: Private
Name: GOOGLE LLC
Date Became Current: 20180130
Date Ended Current:
Phone: 650-253-0000
Source Type: Notification
Street No: 1600
Street 1: AMPHITHEATRE PKWY
Street 2:
City: MOUTAIN VIEW
State: CA
Country: US
Zip Code: 94043

Owner/Operator Ind: Current Operator
Type: Private
Name: GOOGLE LLC
Date Became Current: 20180130
Date Ended Current:
Phone: 650-253-0000
Source Type: Notification
Street No: 1600
Street 1: AMPHITHEATRE PKWY
Street 2:
City: MOUTAIN VIEW
State: CA
Country: US
Zip Code: 94043

Owner/Operator Ind: Current Operator
Type: Other
Name: ZACK FOSTER
Date Became Current:
Date Ended Current:
Phone: 408-931-4806
Source Type: Implementer
Street No:
Street 1: 1600 AMPHITHEATRE PKWY
Street 2:
City: MOUTAIN VIEW
State: CA
Country:
Zip Code: 94043

Map Key	Number of Records	Direction	Distance (mi/ft)	Elev/Diff (ft)	Site	DB

Historical Handler Details

Receive Dt:	20180720
Generator Code Description:	Not a Generator, Verified
Handler Name:	GOOGLE LLC

177	*3 of 4*	*SSW*	*0.03 / 151.64*	*2.46 / -3*	***GOOGLE LLC*** ***5093 DISK DR*** ***SAN JOSE CA 95134***	***EMISSIONS***

2020 Criteria Data

CO:	43	***CHAPIS:***	
Air Basin:	SF	***CERR Code:***	
Facility ID:	201621	***ROGT:***	.0002242713865
District:	BA	***COT:***	.001740609
Facility SIC Code:	7374	***NOXT:***	.006683939
CO ID:	SCL	***SOXT:***	.000012738
DISN:	BAY AREA AQMD		
TOGT:	.000255289		
PMT:	.000185665		
PM10T:	.000178238		

2020 Toxic Data

CO:	43	***DISN:***	BAY AREA AQMD
Air Basin:	SF	***CHAPIS:***	
Facility ID:	201621	***CHERR Code:***	
District:	BA	***TS:***	
Facility SIC Code:	7374	***Health Risk Asmt:***	
COID:	SCL		
Non-Cancer Chronic Haz Ind:			
Non-Cancer Acute Haz Ind:			

177	*4 of 4*	*SSW*	*0.03 / 151.64*	*2.46 / -3*	***GOOGLE LLC - DISK5093*** ***5093 DISK DRIVE*** ***SAN JOSE CA 95134***	***RCRA LQG***

EPA Handler ID:	CAP000337964
Gen Status Universe:	Large Quantity Generator
Contact Name:	SAVUTH ENG
Contact Address:	1600 , AMPHITHEATRE PARKWAY , , MOUNTAIN VIEW , CA, 94043 , US
Contact Phone No and Ext:	650-253-8522
Contact Email:	EHS-ENV@GOOGLE.COM
Contact Country:	US
County Name:	SANTA CLARA
EPA Region:	09
Land Type:	Private
Receive Date:	20220428
Location Latitude:	
Location Longitude:	

Violation/Evaluation Summary

Note:	NO RECORDS: As of Apr 2023, there are no Compliance Monitoring and Enforcement (violation) records associated with this facility (EPA ID).

Handler Summary

Importer Activity:	No
Mixed Waste Generator:	No
Transporter Activity:	No
Transfer Facility:	No
Onsite Burner Exemption:	No
Furnace Exemption:	No
Underground Injection Activity:	No
Commercial TSD:	No
Used Oil Transporter:	No
Used Oil Transfer Facility:	No
Used Oil Processor:	No
Used Oil Refiner:	No
Used Oil Burner:	No
Used Oil Market Burner:	No
Used Oil Spec Marketer:	No

Hazardous Waste Handler Details

Sequence No:	1
Receive Date:	20220428
Handler Name:	GOOGLE LLC - DISK5093
Federal Waste Generator Code:	1
Generator Code Description:	Large Quantity Generator
Source Type:	Notification

Waste Code Details

Hazardous Waste Code:	331
Waste Code Description:	Off-specification, aged, or surplus organics
Hazardous Waste Code:	D001
Waste Code Description:	IGNITABLE WASTE
Hazardous Waste Code:	352
Waste Code Description:	Other organic solids

Owner/Operator Details

Owner/Operator Ind:	Current Operator	***Street No:***	1600
Type:	Private	***Street 1:***	AMPHITHEATRE PARKWAY
Name:	GOOGLE LLC	***Street 2:***	
Dt Became Current:	20180130	***City:***	MOUNTAIN VIEW
Dt Ended Current:		***State:***	CA
Phone:	650-253-0000	***Country:***	US
Source Type:	Notification	***Zip Code:***	94043
Owner/Operator Ind:	Current Owner	***Street No:***	1600
Type:	Private	***Street 1:***	AMPHITHEATRE PARKWAY
Name:	GOOGLE LLC	***Street 2:***	
Dt Became Current:	20180130	***City:***	MOUNTAIN VIEW
Dt Ended Current:		***State:***	CA
Phone:	650-253-0000	***Country:***	US
Source Type:	Notification	***Zip Code:***	94043

Map Key	Number of Records	Direction	Distance (mi/ft)	Elev/Diff (ft)	Site	DB
179	1 of 3	ENE	0.30 / 1,560.04	19.48 / 14	HMT TECHNOLOGY CORP. 1220 PAGE AVENUE FREMONT CA 94538	ENVIROSTOR

Estor/EPA ID:	71002427	***Assembly District:***	24
Site Code:		***Senate District:***	10
Nat Priority List:	NO	***Permit Renewal Lead:***	
APN:	NONE SPECIFIED	***Public Partici Spclst:***	
Census Tract:	6001441503	***Project Manager:***	
Site Type:	TIERED PERMIT	***County:***	ALAMEDA
Address Description:	1220 PAGE AVENUE	***Latitude:***	37.4677167

Map Key	Number of Records	Direction	Distance (mi/ft)	Elev/Diff (ft)	Site	DB

Office: CLEANUP BERKELEY
Special Program:
Funding:
Cleanup Status: INACTIVE - NEEDS EVALUATION AS OF
Cleanup Oversight Agencies: NONE SPECIFIED
School District:
Past Use that Caused Contam: NONE SPECIFIED
Potential Media Affected: NONE SPECIFIED
Potential Contamin of Concern:

NONE SPECIFIED

Site History:

Longitude: -121.9267497
Acres: NONE SPECIFIED
Supervisor:

Status: INACTIVE - NEEDS EVALUATION
Program Type: TIERED PERMIT
CalEnviroScreen Score: 40-45%
Summary Link: https://www.envirostor.dtsc.ca.gov/public/profile_report?global_id=71002427

Completed Activities

Title: Phase 1 Assessment
Title Link: https://www.envirostor.dtsc.ca.gov/public/final_documents2?global_id=71002427&doc_id=60283215
Area Name:
Area Link:
Sub Area:
Sub Area Link:
Document Type: Phase 1
Date Completed: 7/8/1996
Comments: Phase 1 indicates releases in 5 areas.

Title: Phase 1 Assessment Follow up
Title Link: https://www.envirostor.dtsc.ca.gov/public/final_documents2?global_id=71002427&doc_id=60283217
Area Name:
Area Link:
Sub Area:
Sub Area Link:
Document Type: Phase 1 Addendum
Date Completed: 3/20/1997
Comments: Follow up indicates that the releases identified in the pahse 1 have been remediated.

179	2 of 3	ENE	0.30 / 1,560.04	19.48 / 14	DOLLINGER PROPERTIES 1220 PAGE AVENUE FREMONT CA 94538	CLEANUP SITES

Global ID: T10000006245
Status: COMPLETED - CASE CLOSED
Status Date: 10/22/2014
Site Facility Type: CLEANUP PROGRAM SITE
Data Source: Cleanup Program Sites from GeoTracker Search; Cleanup Sites from GeoTracker Cleanup Sites Data Download

County: ALAMEDA
Latitude: 37.4683004
Longitude: -121.9266757
RWQCB Region:

Cleanup Sites from GeoTracker Cleanup Sites Data Download - Facilities Detail

RB Case No: 01S0759
Local Case No: 0457
Begin Date: 9/30/2014
Lead Agency: SAN FRANCISCO BAY RWQCB (REGION 2)
Local Agency: ALAMEDA COUNTY WATER DISTRICT
CUF Case: NO
CalEnvScreen Score:
EPA Region: 9
Qty Rlsd Gallons:
Potential COC:
How Discovered:
Stop Method:

Stop Description:
Case Worker: UUU
Military DoD Site: No
Leak Reported Dt:
No Further Action Dt: 2014-10-22 00:00:00
Potential Media of Concern:
How Discovered Description:
Calwater Watershed Name: Santa Clara - Fremont Bayside (205.20)
DWR GW Subbasin Name: Santa Clara Valley - Niles Cone (2-009.01)
Disadvantaged Community:
Coordinate Source: Google Geocode
Discharge Cause:
Discharge Source:
Facility Project Sub Type:
Calenviroscreen 3 Score: 41-45%
Calenviroscreen 4 Score: 40-45%
File Location: Local Agency
Site History:

Cleanup Sites from GeoTracker Cleanup Sites Data Download - Status History

Status: Completed - Case Closed
Status Date: 2014-10-22 00:00:00

Status: Open - Case Begin Date
Status Date: 2014-09-30 00:00:00

Status: Open - Eligible for Closure
Status Date: 2014-09-30 00:00:00

Cleanup Sites from GeoTracker Cleanup Sites Data Download - Regulatory Contacts

Contact Type: Regional Board Caseworker
Contact Name: Regional Water Board
Organization Name: SAN FRANCISCO BAY RWQCB (REGION 2)
Address: 1515 CLAY ST SUITE 1400
City: OAKLAND
Email:
Phone No:

Contact Type: Local Agency Caseworker - Primary Caseworker
Contact Name: SELIM ZEYREK
Organization Name: ALAMEDA COUNTY WATER DISTRICT
Address: 43885 SOUTH GRIMMER BLVD
City: FREMONT
Email: selim.zeyrek@acwd.com
Phone No:

Cleanup Program Sites from GeoTracker Search - Regulatory Profile

Project Status:
Cuf Claim No:
CUF Priority Assign:
CUF Amount Paid:
Composting Method:
Facility Type:
WDR Place Type:
WDR File No:
WDR Order No:
File Location: LOCAL AGENCY
User Defined Beneficial Use:
Designated Beneficial Use: MUN, AGR, IND, PROC
Designated Beneficl Use Desc: Municipal and Domestic Supply, Agricultural Supply, Industrial Service Supply, Industrial Process Supply
Project Oversight Agencies:
Report Link: https://geotracker.waterboards.ca.gov/profile_report?global_id=T10000006245

Cleanup Status Detail: COMPLETED - CASE CLOSED AS OF 10/22/2014
Potential COC: NONE SPECIFIED
Potential Media of Concern: NONE SPECIFIED
Groundwater Monitoring Freq:
DWR GW Sub Basin: Santa Clara Valley - Niles Cone (2-009.01)
CalWater Watershed Name: Santa Clara - Fremont Bayside (205.20)
Post Closure Site Management: PERFORM H&S PLAN PRIOR TO SUBSURFACE WORK
Future Land Use: VACANT
Cleanup Oversight Agencies: ALAMEDA COUNTY WATER DISTRICT (LEAD) - CASE #: 0457
CASEWORKER: SELIM ZEYREK
SAN FRANCISCO BAY RWQCB (REGION 2) (LEAD) - CASE #: 01S0759
CASEWORKER: Regional Water Board
San Francisco Bay RWQCB (Region 2) is the official lead agency for this case. Pursuant to a 1996 cooperative agreement (updated in 2013) between the two agencies, ACWD only provides day-to-day oversight.
Cleanup History Link: https://geotracker.waterboards.ca.gov/profile_report_include?global_id=T10000006245&tabname=regulatoryhistory
Site History:

No site history available

Sites from GeoTracker Search - Regulatory Activities (as of May 25, 2023)

Action Type: Other Regulatory Actions
Action: Closure/No Further Action Letter
Action Date: 10/22/2014
Received Issue Date: 10/22/2014
Doc Link: https://geotracker.waterboards.ca.gov/view_documents?global_id=T10000006245&enforcement_id=6223571&temptable=ENFORCEMENT
Title Description Comments:

No Further Action

Action Type: Other Regulatory Actions
Action: Technical Correspondence / Assistance / Other
Action Date: 10/1/2014
Received Issue Date: 10/1/2014
Doc Link: https://geotracker.waterboards.ca.gov/view_documents?global_id=T10000006245&enforcement_id=6223579&temptable=ENFORCEMENT
Title Description Comments:

ACWD Recommendation for Site Cleanup Program Case Closure to RWQCB

Action Type: Response Requested - Other
Action: Correspondence
Action Date: 9/25/2014
Received Issue Date: 9/25/2014
Doc Link: https://geotracker.waterboards.ca.gov/view_documents_all?global_id=T10000006245&doc_id=5818166
Title Description Comments:

Certification Letter

Action Type: Response Requested - Other
Action: Other Report / Document
Action Date: 9/19/2014
Received Issue Date: 9/19/2014
Doc Link: https://geotracker.waterboards.ca.gov/view_documents_all?global_id=T10000006245&doc_id=5818136
Title Description Comments:

Final Excavation

Action Type: Response Requested - Workplans
Action: Other Workplan
Action Date: 6/17/2014
Received Issue Date: 6/17/2014

Doc Link: https://geotracker.waterboards.ca.gov/view_documents_all?global_id=T10000006245&doc_id=5818133
Title Description Comments:

Excavation Work Plan

Action Type: Response Requested - Other
Action: Other Report / Document
Action Date: 4/11/2014
Received Issue Date: 4/11/2014
Doc Link: https://geotracker.waterboards.ca.gov/view_documents_all?global_id=T10000006245&doc_id=5818129
Title Description Comments:

Soil Remediation

Action Type: Response Requested - Other
Action: Other Report / Document
Action Date: 11/22/2013
Received Issue Date: 11/22/2013
Doc Link: https://geotracker.waterboards.ca.gov/view_documents_all?global_id=T10000006245&doc_id=5818126
Title Description Comments:

Sampling Results and Excavation Work Plan

Action Type: Response Requested - Workplans
Action: Other Workplan
Action Date: 10/17/2013
Received Issue Date: 10/17/2013
Doc Link: https://geotracker.waterboards.ca.gov/view_documents_all?global_id=T10000006245&doc_id=5818125
Title Description Comments:

Site Assessment Revised Work Plan

Action Type: Response Requested - Workplans
Action: Other Workplan
Action Date: 8/21/2013
Received Issue Date: 8/21/2013
Doc Link: https://geotracker.waterboards.ca.gov/view_documents_all?global_id=T10000006245&doc_id=5818124
Title Description Comments:

Site Assessment Work Plan

Sites from GeoTracker Search - Documents (as of May 25, 2023)

Document Type: Site Documents ***Document Date:*** 10/22/2014
Type: CLOSURE/NO FURTHER ACTION LETTER ***Submitted:***
Submitted By: CHERIE MCCAULOU (REGULATOR)
Title: NO FURTHER ACTION
Title Link: https://geotracker.waterboards.ca.gov/view_documents?global_id=T10000006245&enforcement_id=6223571

Document Type: Site Documents ***Document Date:*** 11/22/2013
Type: OTHER REPORT / DOCUMENT ***Submitted:***
Submitted By: STEPHANIE TAING (REGULATOR)
Title: SAMPLING RESULTS AND EXCAVATION WORK PLAN
Title Link: https://geotracker.waterboards.ca.gov/view_documents?global_id=T10000006245&document_id=5818126

Document Type: Site Documents ***Document Date:*** 4/11/2014
Type: OTHER REPORT / DOCUMENT ***Submitted:***
Submitted By: STEPHANIE TAING (REGULATOR)
Title: SOIL REMEDIATION
Title Link: https://geotracker.waterboards.ca.gov/view_documents?global_id=T10000006245&document_id=5818129

Document Type: Site Documents ***Document Date:*** 9/19/2014
Type: OTHER REPORT / DOCUMENT ***Submitted:***
Submitted By: STEPHANIE TAING (REGULATOR)

Map Key	Number of Records	Direction	Distance (mi/ft)	Elev/Diff (ft)	Site	DB

Title: FINAL EXCAVATION
Title Link: https://geotracker.waterboards.ca.gov/view_documents?global_id=T10000006245&document_id=5818136

Document Type: Site Documents
Document Date: 9/25/2014
Type: CORRESPONDENCE
Submitted:
Submitted By: STEPHANIE TAING (REGULATOR)
Title: CERTIFICATION LETTER
Title Link: https://geotracker.waterboards.ca.gov/view_documents?global_id=T10000006245&document_id=5818166

Document Type: Site Documents
Document Date: 6/17/2014
Type: OTHER WORKPLAN
Submitted:
Submitted By: STEPHANIE TAING (REGULATOR)
Title: EXCAVATION WORK PLAN
Title Link: https://geotracker.waterboards.ca.gov/view_documents?global_id=T10000006245&document_id=5818133

Document Type: Site Documents
Document Date: 10/17/2013
Type: OTHER WORKPLAN
Submitted:
Submitted By: STEPHANIE TAING (REGULATOR)
Title: SITE ASSESSMENT REVISED WORK PLAN
Title Link: https://geotracker.waterboards.ca.gov/view_documents?global_id=T10000006245&document_id=5818125

Document Type: Site Documents
Document Date: 10/1/2014
Type: TECHNICAL CORRESPONDENCE / ASSISTANCE / OTHER
Submitted:
Submitted By: M. SELIM ZEYREK (REGULATOR)
Title: ACWD RECOMMENDATION FOR SITE CLEANUP PROGRAM CASE CLOSURE TO RWQCB
Title Link: https://geotracker.waterboards.ca.gov/view_documents?global_id=T10000006245&enforcement_id=6223579

Document Type: Site Documents
Document Date: 8/21/2013
Type: OTHER WORKPLAN
Submitted:
Submitted By: STEPHANIE TAING (REGULATOR)
Title: SITE ASSESSMENT WORK PLAN
Title Link: https://geotracker.waterboards.ca.gov/view_documents?global_id=T10000006245&document_id=5818124

Sites from GeoTracker Search - Cleanup Status History (as of May 25, 2023)

Status: Open - Case Begin Date
Date: 9/30/2014

Status: Completed - Case Closed
Date: 10/22/2014

Status: Open - Eligible for Closure
Date: 9/30/2014

Map Key	Number of Records	Direction	Distance (mi/ft)	Elev/Diff (ft)	Site	DB
179	3 of 3	ENE	0.30 / 1,560.04	19.48 / 14	DOLLINGER PROPERTIES 1220 PAGE AVENUE FREMONT CA 94538	CONT ALAMEDA

Facility Type: CLEANUP PROGRAM SITE
Status: COMPLETED - CASE CLOSED
Site Code:
Site ID:
Record ID:
ID Type:
Substance:
County: ALAMEDA
Longitude:
Latitude:

Rel Desc:
Rel Type:
Rel T Desc:
Program:
Case Desc:
ID Date:

Site Details

Global ID: T10000006245
Fac ID:
Desc:

Inv Party:
Inv P Type:

Map Key	Number of Records	Direction	Distance (mi/ft)	Elev/Diff (ft)	Site	DB
180	1 of 1	ENE	0.31 / 1,619.67	17.65 / 12	BRADLEY NAMEPLATE CORPORATION FREMONT CA	PFAS IND

Status:	Active	**Fac Fips Code:**	06001
Industry:	Printing	**Fac Indian Cntry Flg:**	N
Compliance Status:	No Violation Identified	**Fac Derived Huc:**	18050003
EPA Programs:	RCRA	**Fac Derived Wbd:**	180500040701
Federal Facility:	No	**Fac Derived Cd113:**	17
Federal Agency:	-	**Fac Derived Cb2010:**	060014415031201
Fac Snc Flg:	N	**Fac Informal Count:**	0
AIR Flag:	N	**Last Informal Action:**	-
NPDES Flag:	N	**Formal Action Count:**	0
SDWIS Flag:	N	**Last Formal Action:**	-
RCRAFlag:	Y	**Fac Total Penalties:**	0
TRI Flag:	N	**Fac Penalty Count:**	-
GHG Flag:	N	**Date Last Penalty:**	-
TRI IDs:	-	**Last Penalty Amt:**	-
TRI Releases Trnsfrs:	-	**Fac Qtrs With Nc:**	0
TRI on Site Releases:	-	**Programs With Snc:**	0
TRI off Site Trnsfrs:	-	**Fac Percent Minority:**	82.96
TRI Reporter:	-	**Fac Pop Den:**	1889.57
Fac Imp Water Flg:	-	**Count:**	1
Fac Major Flag:	-	**Fac County:**	ALAMEDA
Fac Active Flag:	Y	**State Other :**	
Fac Inspection Count:	0	**Region:**	09
Date Last Inspection:	-	**Latitude:**	37.468159
Days Last Inspection:	-	**Longitude:**	-121.927116

Fac Derived Tribes:	-
AIR IDs:	-
CAA Permit Types:	-
CAA NAICS:	-
CAA SICS:	-
NPDES IDs:	-
CWA Permit Types:	-
CWA NAICS:	-
CWA SICS:	-
RCRA IDs:	CAL000309372
RCRA Permit Types:	Other
RCRA NAICS:	323119
SDWA IDs:	-
SDWA System Types:	-
SDWA Compliance Status:	-
SDWA Snc Flag:	N
Fac Collection Meth:	ADDRESS MATCHING-HOUSE NUMBER
EJSCREEN Flag Us:	Y
EJSCREEN Report:	https://ejscreen.epa.gov/mapper/mobile/EJSCREEN_mobile.aspx?geometry=%7B%22x%22:-121.927116,%22y%22:37.468159,%22spatialReference%22:%7B%22wkid%22:4326%7D%7D&unit=9035&areatype=&areaid=&basemap=streets&distance=1
ECHO Facility Report:	https://echo.epa.gov/detailed-facility-report?fid=110054321060

Map Key	Number of Records	Direction	Distance (mi/ft)	Elev/Diff (ft)	Site	DB
181	1 of 1	ENE	0.31 / 1,622.69	17.79 / 12	AMPRIUS 1180 PAGE AVE FREMONT CA 94538	RCRA TSD

EPA Handler ID:	CAL000446411
Gen Status Universe:	No Report
Contact Name:	CHENTAU YU
Contact Address:	1180 PAGE AVE , , FREMONT , CA, 94538 ,
Contact Phone No and Ext:	408-505-9965
Contact Email:	
Contact Country:	
Land Type:	
County Name:	ALAMEDA
EPA Region:	09

Receive Date:	20190530
Location Latitude:	37.468598
Location Longitude:	-121.925832

Violation/Evaluation Summary

Note:	NO RECORDS: As of Apr 2023, there are no Compliance Monitoring and Enforcement (violation) records associated with this facility (EPA ID).

Handler Summary

Importer Activity:	No
Mixed Waste Generator:	No
Transporter Activity:	No
Transfer Facility:	No
Onsite Burner Exemption:	No
Smelting, Melting and Refining:	No
Underground Injection Control:	No
Commercial TSD:	No
Used Oil Transporter:	No
Used Oil Transfer Facility:	No
Used Oil Processor:	No
Used Oil Refiner:	No
Used Oil Burner:	No
Used Oil Market Burner:	No
Used Oil Spec Marketer:	No

Hazardous Waste Handler Details

Sequence No:	1
Receive Date:	20190530
Handler Name:	AMPRIUS
Federal Waste Generator Code:	N
Generator Code Description:	Not a Generator, Verified
Source Type:	Implementer

Owner/Operator Details

Owner/Operator Ind:	Current Owner	**Street No:**	
Type:	Other	**Street 1:**	1180 PAGE AVE
Name:	AMPRIUS INC	**Street 2:**	
Date Became Current:		**City:**	FREMONT
Date Ended Current:		**State:**	CA
Phone:	800-425-8802	**Country:**	
Source Type:	Implementer	**Zip Code:**	94538
Owner/Operator Ind:	Current Operator	**Street No:**	
Type:	Other	**Street 1:**	1180 PAGE AVE
Name:	CHENTAU YU	**Street 2:**	
Date Became Current:		**City:**	FREMONT
Date Ended Current:		**State:**	CA
Phone:	408-505-9965	**Country:**	
Source Type:	Implementer	**Zip Code:**	94538

182	1 of 1	ENE	0.31 / 1,629.75	17.65 / 12	GEMFIRE FREMONT CA	PFAS IND

Status:	Unknown	**Fac Fips Code:**	06001
Industry:	Electronics Industry	**Fac Indian Cntry Flg:**	N
Compliance Status:	-	**Fac Derived Huc:**	18050003
EPA Programs:	-	**Fac Derived Wbd:**	180500040701
Federal Facility:	No	**Fac Derived Cd113:**	17

Map Key	Number of Records	Direction	Distance (mi/ft)	Elev/Diff (ft)	Site	DB

Federal Agency:	-	**Fac Derived Cb2010:**	060014415031201
Fac Snc Flg:	N	**Fac Informal Count:**	0
AIR Flag:	N	**Last Informal Action:**	-
NPDES Flag:	N	**Formal Action Count:**	0
SDWIS Flag:	N	**Last Formal Action:**	-
RCRAFlag:	N	**Fac Total Penalties:**	0
TRI Flag:	N	**Fac Penalty Count:**	-
GHG Flag:	N	**Date Last Penalty:**	-
TRI IDs:	-	**Last Penalty Amt:**	-
TRI Releases Trnsfrs:	-	**Fac Qtrs With Nc:**	-
TRI on Site Releases:	-	**Programs With Snc:**	0
TRI off Site Trnsfrs:	-	**Fac Percent Minority:**	82.963
TRI Reporter:	-	**Fac Pop Den:**	1888.76
Fac Imp Water Flg:	-	**Count:**	1
Fac Major Flag:	-	**Fac County:**	ALAMEDA
Fac Active Flag:	-	**State Other :**	
Fac Inspection Count:	0	**Region:**	09
Date Last Inspection:	-	**Latitude:**	37.46817
Days Last Inspection:	-	**Longitude:**	-121.92708

Fac Derived Tribes:	-
AIR IDs:	-
CAA Permit Types:	-
CAA NAICS:	-
CAA SICS:	-
NPDES IDs:	-
CWA Permit Types:	-
CWA NAICS:	-
CWA SICS:	-
RCRA IDs:	-
RCRA Permit Types:	-
RCRA NAICS:	-
SDWA IDs:	-
SDWA System Types:	-
SDWA Compliance Status:	-
SDWA Snc Flag:	N
Fac Collection Meth:	ADDRESS MATCHING-HOUSE NUMBER
EJSCREEN Flag Us:	Y
EJSCREEN Report:	https://ejscreen.epa.gov/mapper/mobile/EJSCREEN_mobile.aspx?geometry=%7B%22x%22:-121.92708,%22y%22:37.46817,%22spatialReference%22:%7B%22wkid%22:4326%7D%7D&unit=9035&areatype=&areaid=&basemap=streets&distance=1
ECHO Facility Report:	https://echo.epa.gov/detailed-facility-report?fid=110038014038

183	*1 of 2*	*NNE*	*0.00 / 3.53*	*12.53 / 7*	***PW STEPHENS*** ***46716 FREMONT BLVD*** ***FREMONT CA 94538***	***HAZNET***

SIC Code:	NONE	**Mailing City:**	FREMONT
NAICS Code:	999999	**Mailing State:**	CA
EPA ID:	CAL000254046	**Mailing Zip:**	94538
Create Date:	6/18/2002 11:25:47 AM	**Region Code:**	2
Fac Act Ind:	No	**Owner Name:**	PW STEPHENS
Inact Date:	6/30/2003	**Owner Addr 1:**	15201 PIPELINE LN STE B
County Code:	01	**Owner Addr 2:**	
County Name:	Alameda	**Owner City:**	HUNNINGTON BEACH
Mail Name:		**Owner State:**	CA
Mailing Addr 1:	46716 FREMONT BLVD	**Owner Zip:**	92649
Mailing Addr 2:		**Owner Phone:**	7148922028
Owner Fax:			
Details DTSC HWTS:	The Department of Toxic Substances Control (DTSC) makes available a Waste Code Matrix showing each Waste Code, its description, and annual amounts in its Hazardous Waste Tracking System: https://hwts.dtsc.ca.gov/search		
DTSC Handler Profile url:	https://hwts.dtsc.ca.gov/facility/CAL000254046		

183	*2 of 2*	*NNE*	*0.00 / 3.53*	*12.53 / 7*	***NITINOL DEVELOPMENT COMPANY***	***HAZ GEN***

Map Key	Number of Records	Direction	Distance (mi/ft)	Elev/Diff (ft)	Site	DB
					46716 FREMONT BLVD FREMONT CA 945380000	

Epa ID: CAC000713632 **Facility County:** 01
Address 2: **County:**
Details DTSC HWTS: The Department of Toxic Substances Control (DTSC) makes available a Waste Code Matrix showing each Waste Code, its description, and annual amounts in its Hazardous Waste Tracking System: https://hwts.dtsc.ca.gov/search
Handler Profile URL: https://hwts.dtsc.ca.gov/facility/CAC000713632

Map Key	Number of Records	Direction	Distance (mi/ft)	Elev/Diff (ft)	Site	DB
184	1 of 2	NNE	0.04 / 227.66	12.20 / 7	Phycoil Biotechnology International Inc. 46725 FREMONT BLVD FREMONT CA 94538	CERS HAZ

Site ID: 430619
Latitude: 37.480400
Longitude: -121.945182

Regulated Programs

EI ID: 10751869 **EI Description:** Chemical Storage Facilities

EI ID: 10751869 **EI Description:** Hazardous Waste Generator

Violations

Violation Date: 11/30/2017 **Violation Source:** CERS
Violation Program: HW **Violation Division:** Fremont City Fire Department
Citation: 40 CFR 1 262.34(d)(5)(ii) - U.S. Code of Federal Regulations, Title 40, Chapter 1, Section(s) 262.34(d)(5)(ii)
Violation Notes:

Returned to compliance on 12/13/2017. Failure to post the following information next to the telephone: (A) The name and telephone number of the emergency coordinator; (B) Location of fire extinguishers and spill control material, and, if present, fire alarm; and (C) The telephone number of the fire department, unless the facility has a direct alarm.

Violation Description:

Failure to post the following information next to the telephone:
(A) The name and telephone number of the emergency coordinator;
(B) Location of fire extinguishers and spill control material, and, if present, fire alarm; and
(C) The telephone number of the fire department, unless the facility has a direct alarm.

Violations

Violation Date: 11/08/2022 **Violation Source:** CERS
Violation Program: HW **Violation Division:** Fremont City Fire Department
Citation: 40 CFR 1 265.174 - U.S. Code of Federal Regulations, Title 40, Chapter 1, Section(s) 265.174
Violation Notes:

Returned to compliance on 12/08/2022. Ensure weekly waste storage area inspections are conducted and that the inspections are recorded. Records must be kept for 3 years.

Violation Description:

Failure to inspect hazardous waste storage areas at least weekly and look for leaking and deteriorating containers.

Violations

Violation Date: 11/30/2017 **Violation Source:** CERS
Violation Program: HW **Violation Division:** Fremont City Fire Department
Citation: 40 CFR 1 262.34(d)(5)(iii) - U.S. Code of Federal Regulations, Title 40, Chapter 1, Section(s) 262.34(d)(5)(iii)
Violation Notes:

Returned to compliance on 12/13/2017. Failure to ensure that all employees are thoroughly familiar with proper waste handling and emergency procedures, relevant to their responsibilities during normal facility operations and emergencies. Business to implement training on waste handling and emergency procedures.

Violation Description:

Failure to ensure that all employees are thoroughly familiar with proper waste handling and emergency procedures, relevant to their responsibilities during normal facility operations and emergencies.

Violations

Violation Date: 11/08/2022
Violation Source: CERS
Violation Program: HMRRP
Violation Division: Fremont City Fire Department
Citation: HSC 6.95 25507 - California Health and Safety Code, Chapter 6.95, Section(s) 25507
Violation Notes:

Returned to compliance on 11/14/2022. A Hazardous Materials Business Plan (HMBP) is required based on quantities of flammable and other compressed gases on site. The HMBP must be submitted over the CERS portal, and certified annually prior to March 1st.

Violation Description:

Failure to adequately establish and implement a business plan when storing/handling a hazardous material at or above reportable quantities.

Evaluations

Eval Date: 11/08/2022
Violations Found: Yes
Eval General Type: Compliance Evaluation Inspection
Eval Type: Routine done by local agency
Eval Division: Fremont City Fire Department
Eval Program: HW
Eval Source: CERS
Eval Notes:

Initial inspection completed for HWG. One waste program violation was observed.; Note: data in [EVAL Notes] field for some records is truncated from the source.

Eval Date: 12/13/2017
Violations Found: No
Eval General Type: Other/Unknown
Eval Type: Other, not routine, done by local agency
Eval Division: Fremont City Fire Department
Eval Program: HW
Eval Source: CERS
Eval Notes:

Inspection is a follow up to the routine inspection dated 11/30/2017. All violations observed during that inspection were corrected.; Note: data in [EVAL Notes] field for some records is truncated from the source.

Eval Date: 11/08/2022
Violations Found: Yes
Eval General Type: Compliance Evaluation Inspection
Eval Type: Routine done by local agency
Eval Division: Fremont City Fire Department
Eval Program: HMRRP
Eval Source: CERS
Eval Notes:

Business had not been previously categorized as an HMBP site, however upon inspection compressed gas amounts over threshold were observed. Owner/operator was made aware of the requirements and was consulted on how to submit an HMBP over the CERS portal.; Note: data in [EVAL Notes] field for some records is truncated from the source.

Eval Date: 11/30/2017
Violations Found: Yes
Eval General Type: Compliance Evaluation Inspection
Eval Type: Routine done by local agency
Eval Division: Fremont City Fire Department
Eval Program: HW
Eval Source: CERS
Eval Notes:

Affiliations

Affil Type Desc: Document Preparer
Entity Name: Jane Kim
Entity Title:
Address:
City:
State:
Country:
Zip Code:
Phone:

Affil Type Desc: Facility Mailing Address
Entity Name: Mailing Address
Entity Title:
Address: 46725 Fremont Blvd
City: Fremont
State: CA
Country:
Zip Code: 94538
Phone:

Affil Type Desc: CUPA District
Entity Name: Fremont City Fire Department
Entity Title:
Address: P.O. Box 5006
City: Fremont
State: CA
Country:
Zip Code: 94537-5006
Phone: (510) 494-4279

Affil Type Desc: Identification Signer
Entity Name: Jane Kim
Entity Title: managing director
Address:
City:
State:
Country:
Zip Code:
Phone:

Affil Type Desc: Property Owner
Entity Name: Caprock Property Management, Inc.
Entity Title:
Address: 1300 Dove Street, Suite 200
City: Newport Beach
State: CA
Country: United States
Zip Code: 92660
Phone: (949) 342-8000

Affil Type Desc: Legal Owner
Entity Name: Chungsoon Im
Entity Title:
Address: 818 Elmira Drive
City: Sunnyvale
State: CA

Country: United States
Zip Code: 94087
Phone: (650) 906-2170

Affil Type Desc: Parent Corporation
Entity Name: Phycoil Biotechnology International Inc.
Entity Title:
Address:
City:
State:
Country:
Zip Code:
Phone:

Affil Type Desc: Operator
Entity Name: JANE KIM
Entity Title:
Address:
City:
State:
Country:
Zip Code:
Phone: (408) 981-8267

Affil Type Desc: Environmental Contact
Entity Name: JANE KIM
Entity Title:
Address: 46725 Fremont Blvd.
City: Fremont
State: CA
Country:
Zip Code: 94538
Phone:

Coordinates

Env Int Type Code: HWG
Program ID: 10751869
Latitude: 37.480400
Longitude: -121.945180
Coord Name:
Ref Point Type Desc: Center of a facility or station.

184	2 of 2	NNE	0.04 / 227.66	12.20 / 7	PHYCOIL BIOTECHNOLOGY INTERNATIONAL INC. 46725 FREMONT BLVD FREMONT CA 94538	RCRA NON GEN

EPA Handler ID: CAL000432569
Gen Status Universe: No Report
Contact Name: JANE KIM
Contact Address: 135 RIO ROBLES EAST #249 , , SAN JOSE , CA, 95134 ,
Contact Phone No and Ext: 408-981-8267
Contact Email: JKIM@PHYCOILBIOTECH.COM
Contact Country:
County Name: ALAMEDA
EPA Region: 09
Land Type:
Receive Date: 20171213
Location Latitude: 37.4807
Location Longitude: -121.945166

Violation/Evaluation Summary

Note: NO RECORDS: As of Apr 2023, there are no Compliance Monitoring and Enforcement (violation) records associated with this facility (EPA ID).

Handler Summary

Importer Activity:	No
Mixed Waste Generator:	No
Transporter Activity:	No
Transfer Facility:	No
Onsite Burner Exemption:	No
Furnace Exemption:	No
Underground Injection Activity:	No
Commercial TSD:	No
Used Oil Transporter:	No
Used Oil Transfer Facility:	No
Used Oil Processor:	No
Used Oil Refiner:	No
Used Oil Burner:	No
Used Oil Market Burner:	No
Used Oil Spec Marketer:	No

Hazardous Waste Handler Details

Sequence No:	1
Receive Date:	20171213
Handler Name:	PHYCOIL BIOTECHNOLOGY INTERNATIONAL INC.
Source Type:	Implementer
Federal Waste Generator Code:	N
Generator Code Description:	Not a Generator, Verified

Owner/Operator Details

Owner/Operator Ind:	Current Operator	***Street No:***	
Type:	Other	***Street 1:***	135 RIO ROBLES EAST #249
Name:	JANE KIM	***Street 2:***	
Date Became Current:		***City:***	SAN JOSE
Date Ended Current:		***State:***	CA
Phone:	408-981-8267	***Country:***	
Source Type:	Implementer	***Zip Code:***	95134
Owner/Operator Ind:	Current Owner	***Street No:***	
Type:	Other	***Street 1:***	818 ELMIRA DR
Name:	CHUNGSOON IM	***Street 2:***	
Date Became Current:		***City:***	SUNNYVALE
Date Ended Current:		***State:***	CA
Phone:	650-906-2170	***Country:***	
Source Type:	Implementer	***Zip Code:***	94087

Map Key	Number of Records	Direction	Distance (mi/ft)	Elev/Diff (ft)	Site	DB
185	*1 of 3*	*NNE*	*0.03 / 166.12*	*11.32 / 6*	***HITACHI CHEMICAL CO AMERICA LTD*** ***46729 FREMONT BLVD*** ***FREMONT CA 94538***	***RCRA NON GEN***

EPA Handler ID:	CAL000433002
Gen Status Universe:	No Report
Contact Name:	SIGYUNG AHN
Contact Address:	2150 NORTH FIRST ST STE 350 , , SAN JOSE , CA, 95131 , US
Contact Phone No and Ext:	408-813-9926
Contact Email:	AHN@HITACHI-CHEMICAL.COM
Contact Country:	US
County Name:	ALAMEDA
EPA Region:	09
Land Type:	
Receive Date:	20201005
Location Latitude:	
Location Longitude:	

Violation/Evaluation Summary

Note: NO RECORDS: As of Apr 2023, there are no Compliance Monitoring and Enforcement (violation) records associated with this facility (EPA ID).

Handler Summary

Importer Activity:	No
Mixed Waste Generator:	No
Transporter Activity:	No
Transfer Facility:	No
Onsite Burner Exemption:	No
Furnace Exemption:	No
Underground Injection Activity:	No
Commercial TSD:	No
Used Oil Transporter:	No
Used Oil Transfer Facility:	No
Used Oil Processor:	No
Used Oil Refiner:	No
Used Oil Burner:	No
Used Oil Market Burner:	No
Used Oil Spec Marketer:	No

Hazardous Waste Handler Details

Sequence No:	1
Receive Date:	20201005
Handler Name:	HITACHI CHEMICAL CO AMERICA LTD
Source Type:	Deactivation
Federal Waste Generator Code:	N
Generator Code Description:	Not a Generator, Verified

Hazardous Waste Handler Details

Sequence No:	1
Receive Date:	20180104
Handler Name:	HITACHI CHEMICAL CO AMERICA LTD
Source Type:	Implementer
Federal Waste Generator Code:	N
Generator Code Description:	Not a Generator, Verified

Owner/Operator Details

Owner/Operator Ind:	Current Owner	***Street No:***	
Type:	Other	***Street 1:***	2150 NORTH FIRST ST STE 350
Name:	HITACHI CHEMICAL CO AMERICA LTD	***Street 2:***	
Date Became Current:		***City:***	SAN JOSE
Date Ended Current:		***State:***	CA
Phone:	408-873-2200	***Country:***	US
Source Type:	Deactivation	***Zip Code:***	95131

Owner/Operator Ind:	Current Operator	***Street No:***	
Type:	Other	***Street 1:***	2150 NORTH FIRST ST STE 350
Name:	HITACHI CHEMICAL CO AMERICA LTD	***Street 2:***	
Date Became Current:		***City:***	SAN JOSE
Date Ended Current:		***State:***	CA
Phone:	408-873-2200	***Country:***	US
Source Type:	Deactivation	***Zip Code:***	95131

Owner/Operator Ind:	Current Operator	***Street No:***	
Type:	Other	***Street 1:***	2150 NORTH FIRST ST STE 350
Name:	PATRICIA NISHIMURA	***Street 2:***	
Date Became Current:		***City:***	SAN JOSE
Date Ended Current:		***State:***	CA
Phone:	408-873-2200	***Country:***	
Source Type:	Implementer	***Zip Code:***	95131

Map Key	Number of Records	Direction	Distance (mi/ft)	Elev/Diff (ft)	Site	DB

Owner/Operator Ind:	Current Owner	***Street No:***	
Type:	Other	***Street 1:***	2150 NORTH FIRST ST STE 350
Name:	HITACHI CHEMICAL CO AMERICA LTD	***Street 2:***	
Date Became Current:		***City:***	SAN JOSE
Date Ended Current:		***State:***	CA
Phone:	408-873-2200	***Country:***	
Source Type:	Implementer	***Zip Code:***	95131

Historical Handler Details

Receive Dt:	20180104
Generator Code Description:	Not a Generator, Verified
Handler Name:	HITACHI CHEMICAL CO AMERICA LTD

185	*2 of 3*	***NNE***	***0.03 / 166.12***	***11.32 / 6***	***SHOWA DENKO MATERIALS (AMERICA) INC 46729 FREMONT BLVD FREMONT CA 94538***	***RCRA NON GEN***

EPA Handler ID:	CAL000457165
Gen Status Universe:	No Report
Contact Name:	SIGYUNG AHN
Contact Address:	2150 N 1ST ST STE 350 , , SAN JOSE , CA, 95131 , US
Contact Phone No and Ext:	408-813-9926
Contact Email:	SIGYUNG.AHN.XMSRE@SHOWADENKO.COM
Contact Country:	US
County Name:	ALAMEDA
EPA Region:	09
Land Type:	Private
Receive Date:	20230317
Location Latitude:	
Location Longitude:	

Violation/Evaluation Summary

Note:	NO RECORDS: As of Apr 2023, there are no Compliance Monitoring and Enforcement (violation) records associated with this facility (EPA ID).

Handler Summary

Importer Activity:	No
Mixed Waste Generator:	No
Transporter Activity:	No
Transfer Facility:	No
Onsite Burner Exemption:	No
Furnace Exemption:	No
Underground Injection Activity:	No
Commercial TSD:	No
Used Oil Transporter:	No
Used Oil Transfer Facility:	No
Used Oil Processor:	No
Used Oil Refiner:	No
Used Oil Burner:	No
Used Oil Market Burner:	No
Used Oil Spec Marketer:	No

Hazardous Waste Handler Details

Sequence No:	1
Receive Date:	20200929
Handler Name:	SHOWA DENKO MATERIALS (AMERICA) INC
Source Type:	Implementer

Federal Waste Generator Code: N
Generator Code Description: Not a Generator, Verified

Hazardous Waste Handler Details

Sequence No: 1
Receive Date: 20230317
Handler Name: SHOWA DENKO MATERIALS (AMERICA) INC
Source Type: Deactivation
Federal Waste Generator Code: N
Generator Code Description: Not a Generator, Verified

Owner/Operator Details

Owner/Operator Ind: Current Owner
Type: Other
Name: SHOWA DENKO MATERIALS (AMERICA) INC
Date Became Current:
Date Ended Current:
Phone: 408-873-2200
Source Type: Implementer
Street No:
Street 1: 2150 N 1ST ST STE 350
Street 2:
City: SAN JOSE
State: CA
Country:
Zip Code: 95131

Owner/Operator Ind: Current Operator
Type: Other
Name: SIGYUNG AHN
Date Became Current:
Date Ended Current:
Phone: 408-813-9926
Source Type: Implementer
Street No:
Street 1: 2150 N 1ST ST STE 350
Street 2:
City: SAN JOSE
State: CA
Country:
Zip Code: 95131

Owner/Operator Ind: Current Owner
Type: Other
Name: SHOWA DENKO MATERIALS (AMERICA) INC
Date Became Current:
Date Ended Current:
Phone: 408-873-2200
Source Type: Deactivation
Street No:
Street 1: 2150 N 1ST ST STE 350
Street 2:
City: SAN JOSE
State: CA
Country: US
Zip Code: 95131

Owner/Operator Ind: Current Operator
Type: Other
Name: SHOWA DENKO MATERIALS (AMERICA) INC
Date Became Current:
Date Ended Current:
Phone: 408-873-2200
Source Type: Deactivation
Street No:
Street 1: 2150 N 1ST ST STE 350
Street 2:
City: SAN JOSE
State: CA
Country: US
Zip Code: 95131

Historical Handler Details

Receive Dt: 20200929
Generator Code Description: Not a Generator, Verified
Handler Name: SHOWA DENKO MATERIALS (AMERICA) INC

Map Key	Number of Records	Direction	Distance (mi/ft)	Elev/Diff (ft)	Site	DB
185	3 of 3	NNE	0.03 / 166.12	11.32 / 6	Resonac America Inc. 46729 FREMONT BLVD FREMONT CA 94538	CERS HAZ

Site ID: 569276
Latitude: 37.480299
Longitude: -121.945186

Regulated Programs

EI ID: 10769812 ***EI Description:*** Hazardous Waste Generator

Violations

Violation Date: 09/30/2020 ***Violation Source:*** CERS
Violation Program: HW ***Violation Division:*** Fremont City Fire Department
Citation: 22 CCR 12 66262.34(f) - California Code of Regulations, Title 22, Chapter 12, Section(s) 66262.34(f)
Violation Notes:

Returned to compliance on 10/26/2020. Waste bottles are not labeled. Identify and label waste bottles with contents, hazard type, company info and EPA ID number.

Violation Description:

Failure to properly label hazardous waste accumulation containers and portable tanks with the following requirements: "Hazardous Waste", name and address of the generator, physical and chemical characteristics of the Hazardous Waste, and starting accumulation date.

Evaluations

Eval Date: 09/30/2020
Violations Found: No
Eval General Type: Compliance Evaluation Inspection
Eval Type: Routine done by local agency
Eval Division: Fremont City Fire Department
Eval Program: HMRRP
Eval Source: CERS
Eval Notes:

New Business inspection following ownership change. New site does not have greater than threshold quantities.; Note: data in [EVAL Notes] field for some records is truncated from the source.

Eval Date: 09/30/2020
Violations Found: Yes
Eval General Type: Compliance Evaluation Inspection
Eval Type: Routine done by local agency
Eval Division: Fremont City Fire Department
Eval Program: HW
Eval Source: CERS
Eval Notes:

Business changed name and ownership. New business inspection; Note: data in [EVAL Notes] field for some records is truncated from the source.

Eval Date: 10/26/2020
Violations Found: No
Eval General Type: Other/Unknown
Eval Type: Other, not routine, done by local agency
Eval Division: Fremont City Fire Department
Eval Program: HW
Eval Source: CERS
Eval Notes:

Other Inspection for CUPA permit. All violations have been corrected.; Note: data in [EVAL Notes] field for some records is truncated from the source.

Eval Date: 09/30/2020
Violations Found: No
Eval General Type: Other/Unknown
Eval Type: Other, not routine, done by local agency
Eval Division: Fremont City Fire Department
Eval Program: HMRRP
Eval Source: CERS
Eval Notes:

Business has changed ownership and company name. Business closure completed; Note: data in [EVAL Notes] field for some records is truncated from

the source.

Affiliations

Affil Type Desc: Identification Signer
Entity Name: SiGyung Ahn
Entity Title: Senior Engineering Manager
Address:
City:
State:
Country:
Zip Code:
Phone:

Affil Type Desc: Facility Mailing Address
Entity Name: Mailing Address
Entity Title:
Address: 46729 Fremont Blvd
City: Fremont
State: CA
Country:
Zip Code: 94538
Phone:

Affil Type Desc: Environmental Contact
Entity Name: SiGyung Ahn
Entity Title:
Address: 2150 N First st, Suite 350
City: San Jose
State: CA
Country:
Zip Code: 95131
Phone:

Affil Type Desc: Parent Corporation
Entity Name: Showa Denko Materials (America) Inc.
Entity Title:
Address:
City:
State:
Country:
Zip Code:
Phone:

Affil Type Desc: CUPA District
Entity Name: Fremont City Fire Department
Entity Title:
Address: P.O. Box 5006
City: Fremont
State: CA
Country:
Zip Code: 94537-5006
Phone: (510) 494-4279

Affil Type Desc: Document Preparer
Entity Name: SiGyung Ahn
Entity Title:
Address:
City:
State:
Country:
Zip Code:
Phone:

Affil Type Desc: Legal Owner
Entity Name: Resonac America Inc.
Entity Title:

Map Key	Number of Records	Direction	Distance (mi/ft)	Elev/Diff (ft)	Site	DB

Address: 2150 N First st, Suite 350
City: San Jose
State: CA
Country: United States
Zip Code: 95131
Phone: (408) 873-2200

Affil Type Desc: Operator
Entity Name: Resonac America Inc.
Entity Title:
Address:
City:
State:
Country:
Zip Code:
Phone: (408) 873-2200

Coordinates

Env Int Type Code: HWG
Program ID: 10769812
Latitude: 37.480300
Longitude: -121.945190
Coord Name:
Ref Point Type Desc: Center of a facility or station.

186	1 of 3	NNE	0.07 / 367.11	13.10 / 8	Edm Labs Ltd 46709 FREMONT BLVD. FREMONT CA 94538	CERS HAZ

Site ID: 27541
Latitude: 37.480800
Longitude: -121.945190

Regulated Programs

EI ID: 10168099
EI Description: Chemical Storage Facilities

Violations

Violation Date: 07/17/2015
Violation Program: HMRRP
Violation Source: CERS
Violation Division: Fremont City Fire Department
Citation: HSC 6.95 25508(d) - California Health and Safety Code, Chapter 6.95, Section(s) 25508(d)
Violation Notes:

Returned to compliance on 08/12/2015.

Violation Description:

Failure to complete and/or electronically submit a business plan when storing/handling a hazardous material at or above reportable quantities.

Evaluations

Eval Date: 07/31/2018
Violations Found: No
Eval General Type: Compliance Evaluation Inspection
Eval Type: Routine done by local agency
Eval Division: Fremont City Fire Department
Eval Program: HMRRP
Eval Source: CERS
Eval Notes:

Eval Date: 07/17/2015
Violations Found: Yes
Eval General Type: Compliance Evaluation Inspection

Eval Type: Routine done by local agency
Eval Division: Fremont City Fire Department
Eval Program: HMRRP
Eval Source: CERS
Eval Notes:

Affiliations

Affil Type Desc: Property Owner
Entity Name: CCF BKM Bayside LLC
Entity Title:
Address: 4053 Clipper Court
City: Fremont
State: CA
Country: United States
Zip Code: 94538
Phone: (510) 370-2886

Affil Type Desc: Legal Owner
Entity Name: Frank Wenzel
Entity Title:
Address: 46709 Fremont Blvd.
City: Fremont
State: CA
Country: United States
Zip Code: 94538
Phone: (510) 490-9072

Affil Type Desc: Operator
Entity Name: CCF BKM Bayside LLC
Entity Title:
Address:
City:
State:
Country:
Zip Code:
Phone: (510) 370-2886

Affil Type Desc: Identification Signer
Entity Name: Sally Wenzel
Entity Title: CFO
Address:
City:
State:
Country:
Zip Code:
Phone:

Affil Type Desc: CUPA District
Entity Name: Fremont City Fire Department
Entity Title:
Address: P.O. Box 5006
City: Fremont
State: CA
Country:
Zip Code: 94537-5006
Phone: (510) 494-4279

Affil Type Desc: Environmental Contact
Entity Name: Sally Wenzel
Entity Title:
Address: 46709 Fremont Blvd
City: Fremont
State: CA
Country:
Zip Code: 94538
Phone:

Affil Type Desc:	Facility Mailing Address
Entity Name:	Mailing Address
Entity Title:	
Address:	46709 Fremont Blvd.
City:	Fremont
State:	CA
Country:	
Zip Code:	94538
Phone:	

Affil Type Desc:	Parent Corporation
Entity Name:	Edm Labs Ltd
Entity Title:	
Address:	
City:	
State:	
Country:	
Zip Code:	
Phone:	

Map Key	Number of Records	Direction	Distance (mi/ft)	Elev/Diff (ft)	Site	DB
186	2 of 3	NNE	0.07 / 367.11	13.10 / 8	SHELBY INC. DBA EDM LABS LTD 46709 FREMONT BLVD. FREMONT CA 94538	RCRA NON GEN

EPA Handler ID:	CAC003073906
Gen Status Universe:	No Report
Contact Name:	SALLY WENZEL
Contact Address:	46709 FREMONT BLVD. , , FREMONT , CA, 94538 ,
Contact Phone No and Ext:	510-490-9072
Contact Email:	SWENZEL@EDMLABSLTD.COM
Contact Country:	
County Name:	ALAMEDA
EPA Region:	09
Land Type:	
Receive Date:	20200708
Location Latitude:	
Location Longitude:	

Violation/Evaluation Summary

Note:	NO RECORDS: As of Apr 2023, there are no Compliance Monitoring and Enforcement (violation) records associated with this facility (EPA ID).

Handler Summary

Importer Activity:	No
Mixed Waste Generator:	No
Transporter Activity:	No
Transfer Facility:	No
Onsite Burner Exemption:	No
Furnace Exemption:	No
Underground Injection Activity:	No
Commercial TSD:	No
Used Oil Transporter:	No
Used Oil Transfer Facility:	No
Used Oil Processor:	No
Used Oil Refiner:	No
Used Oil Burner:	No
Used Oil Market Burner:	No
Used Oil Spec Marketer:	No

Hazardous Waste Handler Details

Sequence No:	1

Map Key	Number of Records	Direction	Distance (mi/ft)	Elev/Diff (ft)	Site	DB

Receive Date: 20200708
Handler Name: SHELBY INC. DBA EDM LABS LTD
Source Type: Implementer
Federal Waste Generator Code: N
Generator Code Description: Not a Generator, Verified

Owner/Operator Details

Owner/Operator Ind:	Current Owner	**Street No:**	
Type:	Other	**Street 1:**	46709 FREMONT BLVD.
Name:	SALLY WENZEL	**Street 2:**	
Date Became Current:		**City:**	FREMONT
Date Ended Current:		**State:**	CA
Phone:	510-490-9072	**Country:**	
Source Type:	Implementer	**Zip Code:**	94538

Owner/Operator Ind:	Current Operator	**Street No:**	
Type:	Other	**Street 1:**	46709 FREMONT BLVD.
Name:	SALLY WENZEL	**Street 2:**	
Date Became Current:		**City:**	FREMONT
Date Ended Current:		**State:**	CA
Phone:	510-490-9072	**Country:**	
Source Type:	Implementer	**Zip Code:**	94538

186	3 of 3	NNE	0.07 / 367.11	13.10 / 8	**SHELBY INC DBA EDM LABS LTD** **46709 FREMONT BLVD.** **FREMONT CA 94538**	**RCRA NON GEN**

EPA Handler ID: CAC003225794
Gen Status Universe: No Report
Contact Name: SALLY WENZEL
Contact Address: 46709 FREMONT BLVD. , , FREMONT , CA, 94538 ,
Contact Phone No and Ext: 510-490-9072
Contact Email: SWENZEL@EDMLABSLTD.COM
Contact Country:
County Name: ALAMEDA
EPA Region: 09
Land Type:
Receive Date: 20230403
Location Latitude:
Location Longitude:

Violation/Evaluation Summary

Note: NO RECORDS: As of Apr 2023, there are no Compliance Monitoring and Enforcement (violation) records associated with this facility (EPA ID).

Handler Summary

Importer Activity: No
Mixed Waste Generator: No
Transporter Activity: No
Transfer Facility: No
Onsite Burner Exemption: No
Furnace Exemption: No
Underground Injection Activity: No
Commercial TSD: No
Used Oil Transporter: No
Used Oil Transfer Facility: No
Used Oil Processor: No
Used Oil Refiner: No
Used Oil Burner: No
Used Oil Market Burner: No
Used Oil Spec Marketer: No

Map Key	Number of Records	Direction	Distance (mi/ft)	Elev/Diff (ft)	Site	DB

Hazardous Waste Handler Details

Sequence No: 1
Receive Date: 20230403
Handler Name: SHELBY INC DBA EDM LABS LTD
Source Type: Implementer
Federal Waste Generator Code: N
Generator Code Description: Not a Generator, Verified

Owner/Operator Details

Owner/Operator Ind: Current Owner
Type: Other
Name: SALLY WENZEL
Date Became Current:
Date Ended Current:
Phone: 510-490-9072
Source Type: Implementer
Street No:
Street 1: 46709 FREMONT BLVD.
Street 2:
City: FREMONT
State: CA
Country:
Zip Code: 94538

Owner/Operator Ind: Current Operator
Type: Other
Name: SALLY WENZEL
Date Became Current:
Date Ended Current:
Phone: 510-490-9072
Source Type: Implementer
Street No:
Street 1: 46709 FREMONT BLVD.
Street 2:
City: FREMONT
State: CA
Country:
Zip Code: 94538

187	*1 of 1*	*NE*	*0.40 / 2,121.13*	*14.29 / 9*	***BOSTON SCIENTIFIC 47201 LAKEVIEW BLVD FREMONT CA 94538-6530***	***DELISTED HAZ***

Siteid: 379871
Latitude: 37.475950
Longitude: -121.934700
Original Source: CHAZ
Record Date: 30-MAY-2017

188	*1 of 1*	*ENE*	*0.33 / 1,734.15*	*17.88 / 12*	***Solyndra Inc 1055 PAGE AVE. FREMONT CA 94538***	***DELISTED HAZ***

Siteid: 382993
Latitude: 37.469140
Longitude: -121.927120
Original Source: CHAZ
Record Date: 30-MAY-2017

189	*1 of 1*	*NNE*	*0.06 / 298.31*	*13.01 / 8*	***KORE PRINT SOLUTIONS INC 46711 FREMONT BLVD FREMONT CA 94538***	***RCRA NON GEN***

EPA Handler ID: CAL000391374
Gen Status Universe: No Report
Contact Name: KENNETH CHAPMAN
Contact Address: 46711 FREMONT BLVD , , FREMONT , CA, 94538 ,
Contact Phone No and Ext: 510-445-1638
Contact Email: KCHAPMAN@KOREPRINT.COM
Contact Country:
County Name: ALAMEDA
EPA Region: 09
Land Type:
Receive Date: 20131113

Location Latitude: 37.481148
Location Longitude: -121.946256

Violation/Evaluation Summary

Note: NO RECORDS: As of Apr 2023, there are no Compliance Monitoring and Enforcement (violation) records associated with this facility (EPA ID).

Handler Summary

Importer Activity: No
Mixed Waste Generator: No
Transporter Activity: No
Transfer Facility: No
Onsite Burner Exemption: No
Furnace Exemption: No
Underground Injection Activity: No
Commercial TSD: No
Used Oil Transporter: No
Used Oil Transfer Facility: No
Used Oil Processor: No
Used Oil Refiner: No
Used Oil Burner: No
Used Oil Market Burner: No
Used Oil Spec Marketer: No

Hazardous Waste Handler Details

Sequence No: 1
Receive Date: 20131113
Handler Name: KORE PRINT SOLUTIONS INC
Source Type: Implementer
Federal Waste Generator Code: N
Generator Code Description: Not a Generator, Verified

Owner/Operator Details

Owner/Operator Ind: Current Owner
Type: Other
Name: KORE PRINT SOLUTIONS INC
Date Became Current:
Date Ended Current:
Phone: 510-445-1638
Source Type: Implementer
Street No:
Street 1: 46711 FREMONT BLVD
Street 2:
City: FREMONT
State: CA
Country:
Zip Code: 94538-0000

Owner/Operator Ind: Current Operator
Type: Other
Name: KENNETH CHAPMAN
Date Became Current:
Date Ended Current:
Phone: 510-445-1638
Source Type: Implementer
Street No:
Street 1: 46711 FREMONT BLVD
Street 2:
City: FREMONT
State: CA
Country:
Zip Code: 94538

190	1 of 1	E	0.24 / 1,244.87	20.18 / 15	***DOUDELL PROPERTY*** ***SE CORNER OF DIXON LANDING RD & I-880*** ***MILPITAS CA 95035***	***ENVIROSTOR***

Estor/EPA ID: 43420005
Site Code:
Nat Priority List: NO
APN: NONE SPECIFIED
Census Tract: 6085504506
Assembly District: 24
Senate District: 10
Permit Renewal Lead:
Public Partici Spclst:
Project Manager:

Map Key	Number of Records	Direction	Distance (mi/ft)	Elev/Diff (ft)	Site	DB

Site Type:	* HISTORICAL	**County:**	SANTA CLARA
Address Description:	SE CORNER OF DIXON LANDING RD & I-880	**Latitude:**	37.4540352822273
Office:	CLEANUP BERKELEY	**Longitude:**	-121.922147411133
Special Program:		**Acres:**	NONE SPECIFIED
Funding:		**Supervisor:**	
Cleanup Status:	REFER: RWQCB AS OF 10/19/1990		
Cleanup Oversight Agencies:	NONE SPECIFIED		
School District:			
Past Use that Caused Contam:	NONE SPECIFIED		
Potential Media Affected:	NONE SPECIFIED		
Potential Contamin of Concern:			

CONTAMINATED SOIL
HYDROCARBON SOLVENTS
OXYGENATED SOLVENTS

Site History:

Status:	REFER: RWQCB
Program Type:	HISTORICAL
CalEnviroScreen Score:	45-50%
Summary Link:	https://www.envirostor.dtsc.ca.gov/public/profile_report?global_id=43420005

Completed Activities

Title:	Discovery
Title Link:	
Area Name:	
Area Link:	
Sub Area:	
Sub Area Link:	
Document Type:	* Discovery
Date Completed:	6/5/1981
Comments:	FACILITY IDENTIFIED IDENTIFIED FROM RWQCB FILES

Title:	Site Screening
Title Link:	
Area Name:	
Area Link:	
Sub Area:	
Sub Area Link:	
Document Type:	Site Screening
Date Completed:	11/16/1988
Comments:	SITE SCREENING DONE S&E TO DECIDE IF ENFORCEMENT CASE. IF NOT, STATE PA RECOMMENDED.

Title:	Discovery
Title Link:	
Area Name:	
Area Link:	
Sub Area:	
Sub Area Link:	
Document Type:	* Discovery
Date Completed:	11/10/1988
Comments:	FACILITY IDENTIFIED S&E NOTIFIED SMU OF 100-300 BURIED DRUMS OF MEK BEING EXCAVATED; RWQCB IS LEAD.

Map Key	Number of Records	Direction	Distance (mi/ft)	Elev/Diff (ft)	Site	DB
191	1 of 1	ENE	0.36 / 1,891.63	20.07 / 15	GLOBAL KATO HG LLC FREMONT CA	PFAS IND

Status:	Active	**Fac Fips Code:**	06001
Industry:	Electronics Industry	**Fac Indian Cntry Flg:**	N
Compliance Status:	No Violation Identified	**Fac Derived Huc:**	18050003
EPA Programs:	RCRA	**Fac Derived Wbd:**	180500040701
Federal Facility:	No	**Fac Derived Cd113:**	17

Map Key	Number of Records	Direction	Distance (mi/ft)	Elev/Diff (ft)	Site	DB

Federal Agency:	-	**Fac Derived Cb2010:**	060014415031204
Fac Snc Flg:	N	**Fac Informal Count:**	0
AIR Flag:	N	**Last Informal Action:**	-
NPDES Flag:	N	**Formal Action Count:**	0
SDWIS Flag:	N	**Last Formal Action:**	-
RCRAFlag:	Y	**Fac Total Penalties:**	0
TRI Flag:	N	**Fac Penalty Count:**	-
GHG Flag:	N	**Date Last Penalty:**	-
TRI IDs:	-	**Last Penalty Amt:**	-
TRI Releases Trnsfrs:	-	**Fac Qtrs With Nc:**	0
TRI on Site Releases:	-	**Programs With Snc:**	0
TRI off Site Trnsfrs:	-	**Fac Percent Minority:**	82.901
TRI Reporter:	-	**Fac Pop Den:**	1902.22
Fac Imp Water Flg:	-	**Count:**	1
Fac Major Flag:	-	**Fac County:**	ALAMEDA
Fac Active Flag:	Y	**State Other :**	
Fac Inspection Count:	0	**Region:**	09
Date Last Inspection:	-	**Latitude:**	37.46913
Days Last Inspection:	-	**Longitude:**	-121.92712

Fac Derived Tribes:	-
AIR IDs:	-
CAA Permit Types:	-
CAA NAICS:	-
CAA SICS:	-
NPDES IDs:	-
CWA Permit Types:	-
CWA NAICS:	-
CWA SICS:	-
RCRA IDs:	CAR000231688
RCRA Permit Types:	LQG
RCRA NAICS:	334413
SDWA IDs:	-
SDWA System Types:	-
SDWA Compliance Status:	-
SDWA Snc Flag:	N
Fac Collection Meth:	ADDRESS MATCHING-HOUSE NUMBER
EJSCREEN Flag Us:	Y
EJSCREEN Report:	https://ejscreen.epa.gov/mapper/mobile/EJSCREEN_mobile.aspx?geometry=%7B%22x%22:-121.92712,%22y%22:37.46913,%22spatialReference%22:%7B%22wkid%22:4326%7D%7D&unit=9035&areatype=&areaid=&basemap=streets&distance=1
ECHO Facility Report:	https://echo.epa.gov/detailed-facility-report?fid=110054822581

192	1 of 1	E	0.22 / 1,138.30	16.23 / 11	**BALL SCREWS & ACTUATORS INC** **FREMONT CA**	**PFAS IND**

Status:	Active	**Fac Fips Code:**	06001
Industry:	Metal Machinery Mfg	**Fac Indian Cntry Flg:**	N
Compliance Status:	No Violation Identified	**Fac Derived Huc:**	18050003
EPA Programs:	CWA; RCRA	**Fac Derived Wbd:**	180500041001
Federal Facility:	No	**Fac Derived Cd113:**	17
Federal Agency:	-	**Fac Derived Cb2010:**	060014415031199
Fac Snc Flg:	N	**Fac Informal Count:**	0
AIR Flag:	N	**Last Informal Action:**	-
NPDES Flag:	Y	**Formal Action Count:**	0
SDWIS Flag:	N	**Last Formal Action:**	-
RCRAFlag:	Y	**Fac Total Penalties:**	0
TRI Flag:	Y	**Fac Penalty Count:**	-
GHG Flag:	N	**Date Last Penalty:**	-
TRI IDs:	9453WBLLSC48767	**Last Penalty Amt:**	-
TRI Releases Trnsfrs:	6525	**Fac Qtrs With Nc:**	0
TRI on Site Releases:	0	**Programs With Snc:**	0
TRI off Site Trnsfrs:	6525	**Fac Percent Minority:**	83.877
TRI Reporter:	Y	**Fac Pop Den:**	2182.42
Fac Imp Water Flg:	-	**Count:**	1
Fac Major Flag:	-	**Fac County:**	ALAMEDA

Map Key	Number of Records	Direction	Distance (mi/ft)	Elev/Diff (ft)	Site	DB

Fac Active Flag:	Y	**State Other :**	
Fac Inspection Count:	0	**Region:**	09
Date Last Inspection:	-	**Latitude:**	37.46008
Days Last Inspection:	-	**Longitude:**	-121.92275
Fac Derived Tribes:	-		
AIR IDs:	-		
CAA Permit Types:	-		
CAA NAICS:	-		
CAA SICS:	-		
NPDES IDs:	CAZ493662		
CWA Permit Types:	Minor		
CWA NAICS:	-		
CWA SICS:	3559		
RCRA IDs:	CAR000276428		
RCRA Permit Types:	LQG		
RCRA NAICS:	333999		
SDWA IDs:	-		
SDWA System Types:	-		
SDWA Compliance Status:	-		
SDWA Snc Flag:	N		
Fac Collection Meth:	-		
EJSCREEN Flag Us:	Y		
EJSCREEN Report:	https://ejscreen.epa.gov/mapper/mobile/EJSCREEN_mobile.aspx?geometry=%7B%22x%22:-121.92275,%22y%22:37.46008,%22spatialReference%22:%7B%22wkid%22:4326%7D%7D&unit=9035&areatype=&areaid=&basemap=streets&distance=1		
ECHO Facility Report:	https://echo.epa.gov/detailed-facility-report?fid=110070202423		

193	1 of 1	ENE	0.36 / 1,899.19	20.07 / 15	**SOLYNDRA, INC** **FREMONT CA**	PFAS IND

Status:	Unknown	**Fac Fips Code:**	06001
Industry:	Electronics Industry	**Fac Indian Cntry Flg:**	N
Compliance Status:	-	**Fac Derived Huc:**	18050003
EPA Programs:	-	**Fac Derived Wbd:**	180500040701
Federal Facility:	No	**Fac Derived Cd113:**	17
Federal Agency:	-	**Fac Derived Cb2010:**	060014415031204
Fac Snc Flg:	N	**Fac Informal Count:**	0
AIR Flag:	N	**Last Informal Action:**	-
NPDES Flag:	N	**Formal Action Count:**	0
SDWIS Flag:	N	**Last Formal Action:**	-
RCRAFlag:	N	**Fac Total Penalties:**	0
TRI Flag:	N	**Fac Penalty Count:**	-
GHG Flag:	N	**Date Last Penalty:**	-
TRI IDs:	-	**Last Penalty Amt:**	-
TRI Releases Trnsfrs:	-	**Fac Qtrs With Nc:**	-
TRI on Site Releases:	-	**Programs With Snc:**	0
TRI off Site Trnsfrs:	-	**Fac Percent Minority:**	82.9
TRI Reporter:	-	**Fac Pop Den:**	1902.41
Fac Imp Water Flg:	-	**Count:**	1
Fac Major Flag:	-	**Fac County:**	ALAMEDA
Fac Active Flag:	-	**State Other :**	
Fac Inspection Count:	0	**Region:**	09
Date Last Inspection:	-	**Latitude:**	37.46915
Days Last Inspection:	-	**Longitude:**	-121.92711
Fac Derived Tribes:	-		
AIR IDs:	-		
CAA Permit Types:	-		
CAA NAICS:	-		
CAA SICS:	-		
NPDES IDs:	-		
CWA Permit Types:	-		
CWA NAICS:	-		
CWA SICS:	-		
RCRA IDs:	-		
RCRA Permit Types:	-		
RCRA NAICS:	-		

Map Key	Number of Records	Direction	Distance (mi/ft)	Elev/Diff (ft)	Site	DB

SDWA IDs:	-
SDWA System Types:	-
SDWA Compliance Status:	-
SDWA Snc Flag:	N
Fac Collection Meth:	ADDRESS MATCHING-HOUSE NUMBER
EJSCREEN Flag Us:	Y
EJSCREEN Report:	https://ejscreen.epa.gov/mapper/mobile/EJSCREEN_mobile.aspx?geometry=%7B%22x%22:-121.92711,%22y%22:37.46915,%22spatialReference%22:%7B%22wkid%22:4326%7D%7D&unit=9035&areatype=&areaid=&basemap=streets&distance=1
ECHO Facility Report:	https://echo.epa.gov/detailed-facility-report?fid=110058354132

194	1 of 3	ENE	0.24 / 1,274.81	17.76 / 12	**EXAR CORPORATION** **48720 KATO ROAD** **FREMONT CA 94538**	RCRA TSD

EPA Handler ID:	CAL000121065
Gen Status Universe:	Large Quantity Generator
Contact Name:	RALPH RENNE
Contact Address:	US
Contact Phone No and Ext:	510-668-7321
Contact Email:	RALPH.RENNE@EXAR.COM
Contact Country:	US
Land Type:	Private
County Name:	ALAMEDA
EPA Region:	09
Receive Date:	20060228
Location Latitude:	37.460906
Location Longitude:	-121.922996

Violation/Evaluation Summary

Note:	NO RECORDS: As of Apr 2023, there are no Compliance Monitoring and Enforcement (violation) records associated with this facility (EPA ID).

Handler Summary

Importer Activity:	Yes
Mixed Waste Generator:	Yes
Transporter Activity:	No
Transfer Facility:	No
Onsite Burner Exemption:	No
Smelting, Melting and Refining:	No
Underground Injection Control:	No
Commercial TSD:	No
Used Oil Transporter:	No
Used Oil Transfer Facility:	No
Used Oil Processor:	No
Used Oil Refiner:	No
Used Oil Burner:	No
Used Oil Market Burner:	No
Used Oil Spec Marketer:	No

Hazardous Waste Handler Details

Sequence No:	1
Receive Date:	20060228
Handler Name:	EXAR CORPORATION
Federal Waste Generator Code:	1
Generator Code Description:	Large Quantity Generator
Source Type:	Annual/Biennial Report update with Notification

Waste Code Details

Map Key	Number of Records	Direction	Distance (mi/ft)	Elev/Diff (ft)	Site	DB

Hazardous Waste Code: D001
Waste Code Description: IGNITABLE WASTE

Hazardous Waste Code: F003
Waste Code Description: THE FOLLOWING SPENT NONHALOGENATED SOLVENTS: XYLENE, ACETONE, ETHYL ACETATE, ETHYL BENZENE, ETHYL ETHER, METHYL ISOBUTYL KETONE, N-BUTYL ALCOHOL, CYCLOHEXANONE, AND METHANOL; ALL SPENT SOLVENT MIXTURES/BLENDS CONTAINING, BEFORE USE, ONLY THE ABOVE SPENT NONHALOGENATED SOLVENTS; AND ALL SPENT SOLVENT MIXTURES/BLENDS CONTAINING, BEFORE USE, ONE OR MORE OF THE ABOVE NONHALOGENATED SOLVENTS, AND A TOTAL OF TEN PERCENT OR MORE (BY VOLUME) OF ONE OR MORE OF THOSE SOLVENTS LISTED IN F001, F002, F004, AND F005; AND STILL BOTTOMS FROM THE RECOVERY OF THESE SPENT SOLVENTS AND SPENT SOLVENT MIXTURES.

Hazardous Waste Code: D002
Waste Code Description: CORROSIVE WASTE

Owner/Operator Details

Owner/Operator Ind:	Current Owner	**Street No:**	
Type:	Private	**Street 1:**	SAME
Name:	EXAR CORPORATION	**Street 2:**	
Date Became Current:	19951105	**City:**	
Date Ended Current:		**State:**	
Phone:		**Country:**	US
Source Type:	Annual/Biennial Report update with Notification	**Zip Code:**	

Owner/Operator Ind:	Current Operator	**Street No:**	
Type:	Private	**Street 1:**	
Name:	EXAR CORPORATION	**Street 2:**	
Date Became Current:	19951105	**City:**	
Date Ended Current:		**State:**	
Phone:		**Country:**	US
Source Type:	Annual/Biennial Report update with Notification	**Zip Code:**	

194	2 of 3	ENE	0.24 / 1,274.81	17.76 / 12	**Exar Corp** **48720 KATO RD** **FREMONT CA 94538**	**DELISTED HAZ**

Siteid: 29017
Latitude: 37.461962
Longitude: -121.924886
Original Source: CHAZ
Record Date: 04-JAN-2018

194	3 of 3	ENE	0.24 / 1,274.81	17.76 / 12	**EXAR CORPORATION** **48720 KATO ROAD** **FREMONT CA 94538**	**RCRA LQG**

EPA Handler ID: CAL000121065
Gen Status Universe: Large Quantity Generator
Contact Name: RALPH RENNE
Contact Address: US
Contact Phone No and Ext: 510-668-7321
Contact Email: RALPH.RENNE@EXAR.COM
Contact Country: US
County Name: ALAMEDA
EPA Region: 09
Land Type: Private
Receive Date: 20060228
Location Latitude: 37.460906
Location Longitude: -121.922996

Violation/Evaluation Summary

Note: NO RECORDS: As of Apr 2023, there are no Compliance Monitoring and Enforcement (violation) records associated with this facility (EPA ID).

Handler Summary

Importer Activity:	Yes
Mixed Waste Generator:	Yes
Transporter Activity:	No
Transfer Facility:	No
Onsite Burner Exemption:	No
Furnace Exemption:	No
Underground Injection Activity:	No
Commercial TSD:	No
Used Oil Transporter:	No
Used Oil Transfer Facility:	No
Used Oil Processor:	No
Used Oil Refiner:	No
Used Oil Burner:	No
Used Oil Market Burner:	No
Used Oil Spec Marketer:	No

Hazardous Waste Handler Details

Sequence No:	1
Receive Date:	20060228
Handler Name:	EXAR CORPORATION
Federal Waste Generator Code:	1
Generator Code Description:	Large Quantity Generator
Source Type:	Annual/Biennial Report update with Notification

Waste Code Details

Hazardous Waste Code:	D001
Waste Code Description:	IGNITABLE WASTE
Hazardous Waste Code:	D002
Waste Code Description:	CORROSIVE WASTE
Hazardous Waste Code:	F003
Waste Code Description:	THE FOLLOWING SPENT NONHALOGENATED SOLVENTS: XYLENE, ACETONE, ETHYL ACETATE, ETHYL BENZENE, ETHYL ETHER, METHYL ISOBUTYL KETONE, N-BUTYL ALCOHOL, CYCLOHEXANONE, AND METHANOL; ALL SPENT SOLVENT MIXTURES/BLENDS CONTAINING, BEFORE USE, ONLY THE ABOVE SPENT NONHALOGENATED SOLVENTS; AND ALL SPENT SOLVENT MIXTURES/BLENDS CONTAINING, BEFORE USE, ONE OR MORE OF THE ABOVE NONHALOGENATED SOLVENTS, AND A TOTAL OF TEN PERCENT OR MORE (BY VOLUME) OF ONE OR MORE OF THOSE SOLVENTS LISTED IN F001, F002, F004, AND F005; AND STILL BOTTOMS FROM THE RECOVERY OF THESE SPENT SOLVENTS AND SPENT SOLVENT MIXTURES.

Owner/Operator Details

Owner/Operator Ind:	Current Owner	***Street No:***	
Type:	Private	***Street 1:***	SAME
Name:	EXAR CORPORATION	***Street 2:***	
Dt Became Current:	19951105	***City:***	
Dt Ended Current:		***State:***	
Phone:		***Country:***	US
Source Type:	Annual/Biennial Report update with Notification	***Zip Code:***	
Owner/Operator Ind:	Current Operator	***Street No:***	
Type:	Private	***Street 1:***	
Name:	EXAR CORPORATION	***Street 2:***	
Dt Became Current:	19951105	***City:***	
Dt Ended Current:		***State:***	
Phone:		***Country:***	US
Source Type:	Annual/Biennial Report update with Notification	***Zip Code:***	

Map Key	Number of Records	Direction	Distance (mi/ft)	Elev/Diff (ft)	Site	DB
195	1 of 2	E	0.23 / 1,205.01	14.88 / 9	BALL SCREWS & ACTUATORS CO, INC 48767 KATO RD FREMONT CA 94538	RCRA LQG

EPA Handler ID: CAR000276428
Gen Status Universe: Large Quantity Generator
Contact Name: JENNIFER YURIAR
Contact Address: 48767 , KATO RD , , FREMONT , CA, 94538 , US
Contact Phone No and Ext: 408-655-8755
Contact Email: JENNIFER.YURIAR@THOMSONLINEAR.COM
Contact Country: US
County Name: ALAMEDA
EPA Region: 09
Land Type: Private
Receive Date: 20170929
Location Latitude: 37.481073
Location Longitude: -121.933873

Violation/Evaluation Summary

Note: NO RECORDS: As of Apr 2023, there are no Compliance Monitoring and Enforcement (violation) records associated with this facility (EPA ID).

Handler Summary

Importer Activity: No
Mixed Waste Generator: No
Transporter Activity: No
Transfer Facility: No
Onsite Burner Exemption: No
Furnace Exemption: No
Underground Injection Activity: No
Commercial TSD: No
Used Oil Transporter: No
Used Oil Transfer Facility: No
Used Oil Processor: No
Used Oil Refiner: No
Used Oil Burner: No
Used Oil Market Burner: No
Used Oil Spec Marketer: No

Hazardous Waste Handler Details

Sequence No: 1
Receive Date: 20170929
Handler Name: BALL SCREWS & ACTUATORS CO, INC
Federal Waste Generator Code: 1
Generator Code Description: Large Quantity Generator
Source Type: Notification

Waste Code Details

Hazardous Waste Code: D007
Waste Code Description: CHROMIUM

Hazardous Waste Code: 213
Waste Code Description: Hydrocarbon solvents (benzene, hexane, Stoddard, etc.)

Hazardous Waste Code: 181
Waste Code Description: Other inorganic solid waste

Hazardous Waste Code: D001
Waste Code Description: IGNITABLE WASTE

Hazardous Waste Code: 491
Waste Code Description: Unspecified sludge waste

Hazardous Waste Code: D008
Waste Code Description: LEAD

Owner/Operator Details

Owner/Operator Ind:	Current Operator	**Street No:**	48767
Type:	Private	**Street 1:**	KATO RD
Name:	ROBERT LIPSETT	**Street 2:**	
Dt Became Current:	20171101	**City:**	FREMONT
Dt Ended Current:		**State:**	CA
Phone:	408-938-5128	**Country:**	US
Source Type:	Notification	**Zip Code:**	94538

Owner/Operator Ind:	Current Owner	**Street No:**	48761
Type:	Private	**Street 1:**	KATO RD
Name:	ZDAG LLC	**Street 2:**	
Dt Became Current:		**City:**	FREMONT
Dt Ended Current:		**State:**	CA
Phone:	408-806-6661	**Country:**	US
Source Type:	Notification	**Zip Code:**	94538

Map Key	Number of Records	Direction	Distance (mi/ft)	Elev/Diff (ft)	Site	DB
195	2 of 2	E	0.23 / 1,205.01	14.88 / 9	**BALL SCREWS & ACTUATORS INC** **48767 KATO ROAD** **FREMONT CA 94538**	EMISSIONS

2018 Criteria Data

Facility ID:	23997	**CERR Code:**	
Facility SIC Code:	3559	**TOGT:**	1.402165092
CO:	1	**ROGT:**	1.3970529394171
Air Basin:	SF	**COT:**	
District:	BA	**NOXT:**	
COID:	ALA	**SOXT:**	
DISN:	BAY AREA AQMD	**PMT:**	
CHAPIS:		**PM10T:**	

2018 Toxic Data

Facility ID:	23997	**COID:**	ALA
Facility SIC Code:	3559	**DISN:**	BAY AREA AQMD
CO:	1	**CHAPIS:**	
Air Basin:	SF	**CERR Code:**	
District:	BA		
TS:			
Health Risk Asmt:			
Non-Cancer Chronic Haz Ind:			
Non-Cancer Acute Haz Ind:			

2019 Criteria Data

CO:	1	**CHAPIS:**	
Air Basin:	SF	**CERR Code:**	
Facility ID:	23997	**ROGT:**	1.3970529394171
District:	BA	**COT:**	
Facility SIC Code:	3559	**NOXT:**	

CO ID:	ALA	***SOXT:***	
DISN:	BAY AREA AQMD		
PM10T:			
TOGT:	1.402165092		
PMT:			

2019 Toxic Data

CO:	1	***DISN:***	BAY AREA AQMD
Air Basin:	SF	***CHAPIS:***	
Faccility ID:	23997	***CERR Code:***	
District:	BA	***TS:***	
Facility SIC Code:	3559	***Health Risk Asmt:***	
COID:	ALA		
Non-Cancer Chronic Haz Ind:			
Non-Cancer Acute Haz Ind:			

2020 Criteria Data

CO:	1	***CHAPIS:***	
Air Basin:	SF	***CERR Code:***	
Facility ID:	23997	***ROGT:***	1.3970529394171
District:	BA	***COT:***	
Facility SIC Code:	3559	***NOXT:***	
CO ID:	ALA	***SOXT:***	
DISN:	BAY AREA AQMD		
TOGT:	1.402165092		
PMT:			
PM10T:			

2020 Toxic Data

CO:	1	***DISN:***	BAY AREA AQMD
Air Basin:	SF	***CHAPIS:***	
Facility ID:	23997	***CHERR Code:***	
District:	BA	***TS:***	
Facility SIC Code:	3559	***Health Risk Asmt:***	
COID:	ALA		
Non-Cancer Chronic Haz Ind:			
Non-Cancer Acute Haz Ind:			

---

196 | ***1 of 1*** | ***NNE*** | ***0.04 / 228.58*** | ***13.15 / 8*** | ***COMPASS BEAUTY INC***
46715 FREMONT BLVD
FREMONT CA 94538 | ***RCRA NON GEN***

EPA Handler ID:	CAL000475254
Gen Status Universe:	No Report
Contact Name:	LIYUAN JI
Contact Address:	46715 FREMONT BLVD , , FREMONT , CA, 94538 ,
Contact Phone No and Ext:	315-212-9451
Contact Email:	LIYUAN@COMPASSBEAUTY.COM
Contact Country:	
County Name:	ALAMEDA
EPA Region:	09
Land Type:	
Receive Date:	20221213
Location Latitude:	
Location Longitude:	

Violation/Evaluation Summary

Note:	NO RECORDS: As of Apr 2023, there are no Compliance Monitoring and Enforcement (violation) records associated with this facility (EPA ID).

Handler Summary

Importer Activity:	No
Mixed Waste Generator:	No
Transporter Activity:	No
Transfer Facility:	No
Onsite Burner Exemption:	No
Furnace Exemption:	No
Underground Injection Activity:	No
Commercial TSD:	No
Used Oil Transporter:	No
Used Oil Transfer Facility:	No
Used Oil Processor:	No
Used Oil Refiner:	No
Used Oil Burner:	No
Used Oil Market Burner:	No
Used Oil Spec Marketer:	No

Hazardous Waste Handler Details

Sequence No:	1
Receive Date:	20221213
Handler Name:	COMPASS BEAUTY INC
Source Type:	Implementer
Federal Waste Generator Code:	N
Generator Code Description:	Not a Generator, Verified

Owner/Operator Details

Owner/Operator Ind:	Current Owner	***Street No:***	
Type:	Other	***Street 1:***	101 GREGORY LN STE 27
Name:	COMPASS BEAUTY INC	***Street 2:***	
Date Became Current:		***City:***	PLEASANT HILL
Date Ended Current:		***State:***	CA
Phone:	650-308-4847	***Country:***	
Source Type:	Implementer	***Zip Code:***	94523
Owner/Operator Ind:	Current Operator	***Street No:***	
Type:	Other	***Street 1:***	46715 FREMONT BLVD
Name:	LIYUAN JI	***Street 2:***	
Date Became Current:		***City:***	FREMONT
Date Ended Current:		***State:***	CA
Phone:	315-212-9451	***Country:***	
Source Type:	Implementer	***Zip Code:***	94538

Map Key	Number of Records	Direction	Distance (mi/ft)	Elev/Diff (ft)	Site	DB
197	1 of 2	NNE	0.04 / 193.89	13.20 / 8	Furcifer Inc, 46717 FREMONT BLVD FREMONT CA 94538	CERS HAZ

Site ID:	444229
Latitude:	37.480597
Longitude:	-121.945183

Regulated Programs

EI ID:	10774393	***EI Description:***	Hazardous Waste Generator

Violations

Violation Date:	10/10/2018	***Violation Source:***	CERS
Violation Program:	HW	***Violation Division:***	Fremont City Fire Department

Citation: 40 CFR 1 265.32 - U.S. Code of Federal Regulations, Title 40, Chapter 1, Section(s) 265.32
Violation Notes:

Returned to compliance on 11/14/2018. Failure of the facility to maintain the following emergency equipment or equivalents: 1) An internal communications or alarm system; 2) A device, such as a telephone (immediately available at the scene of Operations/ Maintenance) or a hand-held two-way radio, capable of summoning emergency assistance from local police departments, fire departments, or State or local emergency response teams; 3) Portable fire extinguishers, fire control equipment, spill control equipment, and decontamination equipment; and 4) Water at adequate volume and pressure to supply water hose streams, or foam producing equipment, or automatic sprinklers, or water spray systems. Generator to service expired extinguishers.

Violation Description:

Failure of the facility to maintain the following emergency equipment or equivalents:
1) An internal communications or alarm system;
2) A device, such as a telephone (immediately available at the scene of Operations/ Maintenance) or a hand-held two-way radio, capable of summoning emergency assistance from local police departments, fire departments, or State or local emergency response teams;
3) Portable fire extinguishers, fire control equipment, spill control equipment, and decontamination equipment; and
4) Water at adequate volume and pressure to supply water hose streams, or foam producing equipment, or automatic sprinklers, or water spray systems.

Violations

Violation Date: 10/10/2018 ***Violation Source:*** CERS
Violation Program: HW ***Violation Division:*** Fremont City Fire Department
Citation: 22 CCR 12 66262.34(f) - California Code of Regulations, Title 22, Chapter 12, Section(s) 66262.34(f)
Violation Notes:

Returned to compliance on 11/14/2018. Failure to properly label hazardous waste accumulation containers and portable tanks with the following requirements: Hazardous Waste , name and address of the generator, physical and chemical characteristics of the Hazardous Waste, and starting accumulation date. Observed a HW label on a 5gal container with the old business address.

Violation Description:

Failure to properly label hazardous waste accumulation containers and portable tanks with the following requirements: "Hazardous Waste", name and address of the generator, physical and chemical characteristics of the Hazardous Waste, and starting accumulation date.

Violations

Violation Date: 10/10/2018 ***Violation Source:*** CERS
Violation Program: HW ***Violation Division:*** Fremont City Fire Department
Citation: 40 CFR 1 262.34(d)(5)(ii) - U.S. Code of Federal Regulations, Title 40, Chapter 1, Section(s) 262.34(d)(5)(ii)
Violation Notes:

Returned to compliance on 11/14/2018. Failure to post the following information next to the telephone: (A) The name and telephone number of the emergency coordinator; (B) Location of fire extinguishers and spill control material, and, if present, fire alarm; and (C) The telephone number of the fire department, unless the facility has a direct alarm.

Violation Description:

Failure to post the following information next to the telephone:
(A) The name and telephone number of the emergency coordinator;
(B) Location of fire extinguishers and spill control material, and, if present, fire alarm; and
(C) The telephone number of the fire department, unless the facility has a direct alarm.

Violations

Violation Date: 10/10/2018 ***Violation Source:*** CERS
Violation Program: HW ***Violation Division:*** Fremont City Fire Department
Citation: 40 CFR 1 262.34(d)(5)(iii) - U.S. Code of Federal Regulations, Title 40, Chapter 1, Section(s) 262.34(d)(5)(iii)
Violation Notes:

Returned to compliance on 11/14/2018. Failure to ensure that all employees are thoroughly familiar with proper waste handling and emergency procedures, relevant to their responsibilities during normal facility operations and emergencies.

Violation Description:

Failure to ensure that all employees are thoroughly familiar with proper waste handling and emergency procedures, relevant to their responsibilities during normal facility operations and emergencies.

Evaluations

Eval Date: 10/10/2018
Violations Found: Yes
Eval General Type: Compliance Evaluation Inspection
Eval Type: Routine done by local agency
Eval Division: Fremont City Fire Department
Eval Program: HW
Eval Source: CERS
Eval Notes:

Eval Date: 11/14/2018
Violations Found: No
Eval General Type: Other/Unknown
Eval Type: Other, not routine, done by local agency
Eval Division: Fremont City Fire Department
Eval Program: HW
Eval Source: CERS
Eval Notes:

Inspection is a follow up to the routine inspection dated 10/10/2018. All violations observed during that inspection were corrected.; Note: data in [EVAL Notes] field for some records is truncated from the source.

Affiliations

Affil Type Desc: CUPA District
Entity Name: Fremont City Fire Department
Entity Title:
Address: P.O. Box 5006
City: Fremont
State: CA
Country:
Zip Code: 94537-5006
Phone: (510) 494-4279

Affil Type Desc: Environmental Contact
Entity Name: Yan Zhou
Entity Title:
Address: 46717 Fremont BLVD
City: FREMONT
State: CA
Country:
Zip Code: 94538
Phone:

Affil Type Desc: Property Owner
Entity Name: BKM Management Company
Entity Title:
Address: 46720 Fremont BLVD
City: FREMONT
State: CA
Country: United States
Zip Code: 94538
Phone: (510) 370-2886

Affil Type Desc: Identification Signer
Entity Name: Yan Zhou
Entity Title: CEO
Address:
City:

Map Key	Number of Records	Direction	Distance (mi/ft)	Elev/Diff (ft)	Site	DB

State:
Country:
Zip Code:
Phone:

Affil Type Desc: Facility Mailing Address
Entity Name: Mailing Address
Entity Title:
Address: 46717 Fremont BLVD
City: FREMONT
State: CA
Country:
Zip Code: 94538
Phone:

Affil Type Desc: Operator
Entity Name: Yan Zhou
Entity Title:
Address:
City:
State:
Country:
Zip Code:
Phone: (530) 574-4429

Affil Type Desc: Parent Corporation
Entity Name: Furcifer inc.
Entity Title:
Address:
City:
State:
Country:
Zip Code:
Phone:

Affil Type Desc: Document Preparer
Entity Name: Qiong Wu
Entity Title:
Address:
City:
State:
Country:
Zip Code:
Phone:

Affil Type Desc: Legal Owner
Entity Name: Yan Zhou
Entity Title:
Address: 46717 Fremont BLVD
City: FREMONT
State: CA
Country: United States
Zip Code: 94538
Phone: (530) 574-4429

Coordinates

Env Int Type Code: HWG
Program ID: 10774393
Latitude: 37.480600
Longitude: -121.945180
Coord Name:
Ref Point Type Desc: Center of a facility or station.

197	2 of 2	NNE	0.04 / 193.89	13.20 / 8	FURCIFER INC 46717 FREMONT BLVD FREMONT CA 94538	RCRA NON GEN

EPA Handler ID: CAL000439799
Gen Status Universe: No Report

Contact Name:	YAN ZHOU
Contact Address:	46717 FREMONT BLVD , , FREMONT , CA, 94538 ,
Contact Phone No and Ext:	530-574-4429
Contact Email:	FURCIFERTECH@GMAIL.COM
Contact Country:	
County Name:	ALAMEDA
EPA Region:	09
Land Type:	
Receive Date:	20181015
Location Latitude:	37.481031
Location Longitude:	-121.946499

Violation/Evaluation Summary

Note:	NO RECORDS: As of Apr 2023, there are no Compliance Monitoring and Enforcement (violation) records associated with this facility (EPA ID).

Handler Summary

Importer Activity:	No
Mixed Waste Generator:	No
Transporter Activity:	No
Transfer Facility:	No
Onsite Burner Exemption:	No
Furnace Exemption:	No
Underground Injection Activity:	No
Commercial TSD:	No
Used Oil Transporter:	No
Used Oil Transfer Facility:	No
Used Oil Processor:	No
Used Oil Refiner:	No
Used Oil Burner:	No
Used Oil Market Burner:	No
Used Oil Spec Marketer:	No

Hazardous Waste Handler Details

Sequence No:	1
Receive Date:	20181015
Handler Name:	FURCIFER INC
Source Type:	Implementer
Federal Waste Generator Code:	N
Generator Code Description:	Not a Generator, Verified

Owner/Operator Details

Owner/Operator Ind:	Current Owner	**Street No:**	
Type:	Other	**Street 1:**	46717 FREMONT BLVD
Name:	FURCIFER INC	**Street 2:**	
Date Became Current:		**City:**	FREMONT
Date Ended Current:		**State:**	CA
Phone:	530-574-4429	**Country:**	
Source Type:	Implementer	**Zip Code:**	94538

Owner/Operator Ind:	Current Operator	**Street No:**	
Type:	Other	**Street 1:**	46717 FREMONT BLVD
Name:	YAN ZHOU	**Street 2:**	
Date Became Current:		**City:**	FREMONT
Date Ended Current:		**State:**	CA
Phone:	530-574-4429	**Country:**	
Source Type:	Implementer	**Zip Code:**	94538

Map Key	Number of Records	Direction	Distance (mi/ft)	Elev/Diff (ft)	Site	DB
198	1 of 1	NNE	0.03 / 135.40	13.27 / 8	Brooks Instrument 46661 FREMONT BLVD FREMONT CA 94538	DELISTED HAZ

Siteid:	13696
Latitude:	37.482262
Longitude:	-121.945565
Original Source:	CHAZ
Record Date:	04-JAN-2018

Map Key	Number of Records	Direction	Distance (mi/ft)	Elev/Diff (ft)	Site	DB
199	1 of 1	NNE	0.02 / 111.85	10.80 / 5	MATTSON TECHNOLOGY 3550 W WARREN AVE FREMONT CA 94538	EMISSIONS

1996 Criteria Data

Facility ID:	10676	**CERR Code:**	
Facility SIC Code:	3674	**TOGT:**	.1
CO:	1	**ROGT:**	.04
Air Basin:	SF	**COT:**	
District:	BA	**NOXT:**	
COID:	ALA	**SOXT:**	
DISN:	BAY AREA AQMD	**PMT:**	
CHAPIS:		**PM10T:**	

1996 Toxic Data

Facility ID:	10676	**COID:**	ALA
Facility SIC Code:	3674	**DISN:**	BAY AREA AQMD
CO:	1	**CHAPIS:**	
Air Basin:	SF	**CERR Code:**	
District:	BA		
TS:			
Health Risk Asmt:			
Non-Cancer Chronic Haz Ind:			
Non-Cancer Acute Haz Ind:			

1997 Criteria Data

Facility ID:	10676	**CERR Code:**	
Facility SIC Code:	3674	**TOGT:**	.1
CO:	1	**ROGT:**	.04
Air Basin:	SF	**COT:**	
District:	BA	**NOXT:**	
COID:	ALA	**SOXT:**	
DISN:	BAY AREA AQMD	**PMT:**	
CHAPIS:		**PM10T:**	

1997 Toxic Data

Facility ID:	10676	**COID:**	ALA
Facility SIC Code:	3674	**DISN:**	BAY AREA AQMD
CO:	1	**CHAPIS:**	
Air Basin:	SF	**CERR Code:**	
District:	BA		
TS:			
Health Risk Asmt:			
Non-Cancer Chronic Haz Ind:			
Non-Cancer Acute Haz Ind:			

1999 Criteria Data

Facility ID:	10676	***CERR Code:***	
Facility SIC Code:	3674	***TOGT:***	.155
CO:	1	***ROGT:***	.062
Air Basin:	SF	***COT:***	
District:	BA	***NOXT:***	
COID:	ALA	***SOXT:***	
DISN:	BAY AREA AQMD	***PMT:***	
CHAPIS:		***PM10T:***	

1999 Toxic Data

Facility ID:	10676	***COID:***	ALA
Facility SIC Code:	3674	***DISN:***	BAY AREA AQMD
CO:	1	***CHAPIS:***	
Air Basin:	SF	***CERR Code:***	
District:	BA		
TS:			
Health Risk Asmt:			
Non-Cancer Chronic Haz Ind:			
Non-Cancer Acute Haz Ind:			

2000 Criteria Data

Facility ID:	10676	***CERR Code:***	
Facility SIC Code:	3674	***TOGT:***	.155
CO:	1	***ROGT:***	.06
Air Basin:	SF	***COT:***	
District:	BA	***NOXT:***	
COID:	ALA	***SOXT:***	
DISN:	BAY AREA AQMD	***PMT:***	
CHAPIS:		***PM10T:***	

2000 Toxic Data

Facility ID:	10676	***COID:***	ALA
Facility SIC Code:	3674	***DISN:***	BAY AREA AQMD
CO:	1	***CHAPIS:***	
Air Basin:	SF	***CERR Code:***	
District:	BA		
TS:			
Health Risk Asmt:			
Non-Cancer Chronic Haz Ind:			
Non-Cancer Acute Haz Ind:			

2001 Criteria Data

Facility ID:	10676	***CERR Code:***	
Facility SIC Code:	3674	***TOGT:***	.16
CO:	1	***ROGT:***	.06
Air Basin:	SF	***COT:***	
District:	BA	***NOXT:***	
COID:	ALA	***SOXT:***	
DISN:	BAY AREA AQMD	***PMT:***	
CHAPIS:		***PM10T:***	

2001 Toxic Data

Facility ID:	10676	***COID:***	ALA
Facility SIC Code:	3674	***DISN:***	BAY AREA AQMD
CO:	1	***CHAPIS:***	
Air Basin:	SF	***CERR Code:***	

District: BA
TS:
Health Risk Asmt:
Non-Cancer Chronic Haz Ind:
Non-Cancer Acute Haz Ind:

2002 Criteria Data

Facility ID:	10676	**CERR Code:**	
Facility SIC Code:	3559	**TOGT:**	.155
CO:	1	**ROGT:**	.062
Air Basin:	SF	**COT:**	
District:	BA	**NOXT:**	
COID:	ALA	**SOXT:**	
DISN:	BAY AREA AQMD	**PMT:**	
CHAPIS:		**PM10T:**	

2002 Toxic Data

Facility ID:	10676	**COID:**	ALA
Facility SIC Code:	3559	**DISN:**	BAY AREA AQMD
CO:	1	**CHAPIS:**	
Air Basin:	SF	**CERR Code:**	
District:	BA		
TS:			
Health Risk Asmt:			
Non-Cancer Chronic Haz Ind:			
Non-Cancer Acute Haz Ind:			

2003 Criteria Data

Facility ID:	10676	**CERR Code:**	
Facility SIC Code:	3559	**TOGT:**	.063
CO:	1	**ROGT:**	.03
Air Basin:	SF	**COT:**	
District:	BA	**NOXT:**	
COID:	ALA	**SOXT:**	
DISN:	BAY AREA AQMD	**PMT:**	
CHAPIS:		**PM10T:**	

2003 Toxic Data

Facility ID:	10676	**COID:**	ALA
Facility SIC Code:	3559	**DISN:**	BAY AREA AQMD
CO:	1	**CHAPIS:**	
Air Basin:	SF	**CERR Code:**	
District:	BA		
TS:			
Health Risk Asmt:			
Non-Cancer Chronic Haz Ind:			
Non-Cancer Acute Haz Ind:			

2004 Criteria Data

Facility ID:	10676	**CERR Code:**	
Facility SIC Code:	3559	**TOGT:**	.063
CO:	1	**ROGT:**	.0252
Air Basin:	SF	**COT:**	
District:	BA	**NOXT:**	
COID:	ALA	**SOXT:**	
DISN:	BAY AREA AQMD	**PMT:**	
CHAPIS:		**PM10T:**	

Map Key	Number of Records	Direction	Distance (mi/ft)	Elev/Diff (ft)	Site	DB

2004 Toxic Data

Facility ID:	10676	***COID:***	ALA
Facility SIC Code:	3559	***DISN:***	BAY AREA AQMD
CO:	1	***CHAPIS:***	
Air Basin:	SF	***CERR Code:***	
District:	BA		
TS:			
Health Risk Asmt:			
Non-Cancer Chronic Haz Ind:			
Non-Cancer Acute Haz Ind:			

2005 Criteria Data

Facility ID:	10676	***CERR Code:***	
Facility SIC Code:	3559	***TOGT:***	.063
CO:	1	***ROGT:***	.0252
Air Basin:	SF	***COT:***	
District:	BA	***NOXT:***	
COID:	ALA	***SOXT:***	
DISN:	BAY AREA AQMD	***PMT:***	
CHAPIS:		***PM10T:***	

2005 Toxic Data

Facility ID:	10676	***COID:***	ALA
Facility SIC Code:	3559	***DISN:***	BAY AREA AQMD
CO:	1	***CHAPIS:***	
Air Basin:	SF	***CERR Code:***	
District:	BA		
TS:			
Health Risk Asmt:			
Non-Cancer Chronic Haz Ind:			
Non-Cancer Acute Haz Ind:			

200	*1 of 2*	*E*	*0.23 / 1,199.86*	*15.22 / 10*	***AVANTEK INC*** ***48761 KATO RD*** ***FREMONT CA 94539***	***RCRA NON GEN***

EPA Handler ID:	CAD981996697
Gen Status Universe:	No Report
Contact Name:	MITCH COLE
Contact Address:	3175 BOWERS AVE , , SANTA CLARA , CA, 95054 , US
Contact Phone No and Ext:	408-970-2105
Contact Email:	
Contact Country:	US
County Name:	ALAMEDA
EPA Region:	09
Land Type:	Private
Receive Date:	19950612
Location Latitude:	
Location Longitude:	

Violation/Evaluation Summary

Note:	NO RECORDS: As of Apr 2023, there are no Compliance Monitoring and Enforcement (violation) records associated with this facility (EPA ID).

Handler Summary

Importer Activity:	No
Mixed Waste Generator:	No

Transporter Activity:	No
Transfer Facility:	No
Onsite Burner Exemption:	No
Furnace Exemption:	No
Underground Injection Activity:	No
Commercial TSD:	No
Used Oil Transporter:	No
Used Oil Transfer Facility:	No
Used Oil Processor:	No
Used Oil Refiner:	No
Used Oil Burner:	No
Used Oil Market Burner:	No
Used Oil Spec Marketer:	No

Hazardous Waste Handler Details

Sequence No:	1
Receive Date:	19950612
Handler Name:	AVANTEK INC
Source Type:	Notification
Federal Waste Generator Code:	N
Generator Code Description:	Not a Generator, Verified

Owner/Operator Details

Owner/Operator Ind:	Current Operator	**Street No:**	
Type:	Private	**Street 1:**	NOT REQUIRED
Name:	NOT REQUIRED	**Street 2:**	
Date Became Current:		**City:**	NOT REQUIRED
Date Ended Current:		**State:**	ME
Phone:	415-555-1212	**Country:**	
Source Type:	Notification	**Zip Code:**	99999
Owner/Operator Ind:	Current Owner	**Street No:**	
Type:	Private	**Street 1:**	NOT REQUIRED
Name:	AVANTEK INC	**Street 2:**	
Date Became Current:		**City:**	NOT REQUIRED
Date Ended Current:		**State:**	ME
Phone:	415-555-1212	**Country:**	
Source Type:	Notification	**Zip Code:**	99999

Map Key	Number of Records	Direction	Distance (mi/ft)	Elev/Diff (ft)	Site	DB
200	2 of 2	E	0.23 / 1,199.86	15.22 / 10	AVANTEK, INC 48761 KATO ROAD FREMONT CA 94539	EMISSIONS

1987 Criteria Data

Facility ID:	2934	**CERR Code:**	
Facility SIC Code:	3661	**TOGT:**	.3
CO:	1	**ROGT:**	.12
Air Basin:	SF	**COT:**	
District:	BA	**NOXT:**	
COID:	ALA	**SOXT:**	
DISN:	BAY AREA AQMD	**PMT:**	
CHAPIS:		**PM10T:**	

1987 Toxic Data

Facility ID:	2934	**COID:**	ALA
Facility SIC Code:	3661	**DISN:**	BAY AREA AQMD
CO:	1	**CHAPIS:**	
Air Basin:	SF	**CERR Code:**	

Map Key	Number of Records	Direction	Distance (mi/ft)	Elev/Diff (ft)	Site	DB

District: BA
TS:
Health Risk Asmt:
Non-Cancer Chronic Haz Ind:
Non-Cancer Acute Haz Ind:

---

201 *1 of 2* *ENE* *0.44 / 2,311.91* *22.70 / 17* ***SAFEWAY VARIETY WAREHOUSE***
47550 KATO ROAD
FREMONT CA 94538 ***LUST***

Global ID:	T0600101180	**Census Tract:**	6001441503
Status Date:	1/8/1998	**Match Key:**	T0600101180
Case Type:	LUST CLEANUP SITE	**County:**	ALAMEDA
Oil Field:		**Latitude:**	37.4730613
Oil Field Operator:		**Longitude:**	-121.930391
Status:	COMPLETED - CASE CLOSED	**RWQCB Region:**	

LUST Cleanup Sites from GeoTracker Cleanup Sites Data Download - Facilities Detail

CUF Case: NO
Lead Agency: SAN FRANCISCO BAY RWQCB (REGION 2)
Case Worker: UUU
Local Agency: ALAMEDA COUNTY WATER DISTRICT
RB Case No: 01-1283
Local Case No: 0273
File Location:
Potential COC: Diesel
Potential Media of Concern: Soil
Begin Date: 5/2/1989
How Discovered: Tank Closure
How Discovered Description:
Stop Method:
Stop Description:
Calwater Watershed Name: Santa Clara - Fremont Bayside (205.20)
DWR GW Subbasin Name: Santa Clara Valley - Niles Cone (2-009.01)
Disadvantaged Community:
CalEnvScreen Score:
Coordinate Source: Google Geocode
Discharge Cause: Physc / Mech Damage
Discharge Source: Tank
EPA Region: 9
Leak Reported Dt: 1989-07-20 00:00:00
Military DoD Site: No
No Further Action Dt: 1998-01-08 00:00:00
Qty Rlsd Gallons:
Facility Project Sub Type:
Calenviroscreen 3 Score: 51-55%
Calenviroscreen 4 Score: 40-45%
Site History:

LUST Cleanup Sites from GeoTracker Cleanup Sites Data Download - Regulatory Contacts

Contact Type: Regional Board Caseworker - Primary Caseworker
Contact Name: Regional Water Board
Organization Name: SAN FRANCISCO BAY RWQCB (REGION 2)
Address: 1515 CLAY ST SUITE 1400
City: OAKLAND
Email:
Phone No:

Contact Type: Local Agency Caseworker
Contact Name: MICHELLE A. MYERS
Organization Name: ALAMEDA COUNTY WATER DISTRICT
Address: 43885 SOUTH GRIMMER BOULEVARD
City: FREMONT

Email: michelle.myers@acwd.com
Phone No:

LUST Cleanup Sites from GeoTracker Cleanup Sites Data Download - Status History

Status: Open - Site Assessment
Status Date: 8/2/1991

Status: Open - Case Begin Date
Status Date: 5/2/1989

Status: Open - Site Assessment
Status Date: 5/2/1989

Status: Completed - Case Closed
Status Date: 1/8/1998

Status: Open - Site Assessment
Status Date: 3/8/1991

LUST Sites from GeoTracker Search - Regulatory Profile

Site Facility Name: SAFEWAY VARIETY WAREHOUSE
Site Facility Type: LUST CLEANUP SITE
Cleanup Status: COMPLETED - CASE CLOSED
Address: 47550 KATO ROAD
City: FREMONT
Zip: 94538
County: ALAMEDA
Report Link: https://geotracker.waterboards.ca.gov/profile_report?global_id=T0600101180
Cleanup Status Detail: COMPLETED - CASE CLOSED AS OF 1/8/1998
Project Status:
Cleanup History Link: https://geotracker.waterboards.ca.gov/profile_report_include?global_id=T0600101180&tabname=regulatoryhistory
Potential COC: DIESEL
Potential Media of Concern: SOIL
File Location:
User Defined Beneficial Use:
Designated Beneficial Use: MUN, AGR, IND, PROC
DWR GW Sub Basin: Santa Clara Valley - Niles Cone (2-009.01)
Calwater Watershed Name: Santa Clara - Fremont Bayside (205.20)
Post Closure Site Management:
Future Land Use:
Cleanup Oversight Agencies: ALAMEDA COUNTY WATER DISTRICT (LEAD) - CASE #: 0273
CASEWORKER: MICHELLE A. MYERS
SAN FRANCISCO BAY RWQCB (REGION 2) (LEAD) - CASE #: 01-1283
CASEWORKER: Regional Water Board
San Francisco Bay RWQCB (Region 2) is the official lead agency for this case. Pursuant to a 1996 cooperative agreement (updated in 2013) between the two agencies, ACWD only provides day-to-day oversight.
CUF Claim No:
CUF Priority Assig:
CUF Amount Paid:
WDR Place Type:
WDR File No:
WDR Order No:
Project Oversight Agencies:
Facility Type:
Composting Method:
Grndwtr Monitoring Frequency:
Designated Beneficial Use Desc: Municipal and Domestic Supply, Agricultural Supply, Industrial Service Supply, Industrial Process Supply
Site History:

No site history available

LUST Sites from GeoTracker Search - Cleanup Status History

Status: Open - Site Assessment
Date : 8/2/1991

Status: Open - Site Assessment
Date : 5/2/1989

Status: Completed - Case Closed
Date : 1/8/1998

Status: Open - Case Begin Date
Date : 5/2/1989

Status: Open - Site Assessment
Date : 3/8/1991

Sites from GeoTracker Search - Cleanup Action Report (as of May 25, 2023)

Action Type: EXCAVATION
Begin Date: 2/7/1990
End Date: 2/12/1991
Phase: Soil
Contaminant Mass Removed:
Description:

Action Type: PUMP & TREAT (P&T) GROUNDWATER
Begin Date: 5/10/1991
End Date:
Phase: Water
Contaminant Mass Removed:
Description:

Sites from GeoTracker Search - Regulatory Activities (as of May 25, 2023)

Action Type: Other Regulatory Actions
Action: Closure/No Further Action Letter
Action Date: 1/8/1998
Received Issue Date: 1/8/1998
Doc Link: https://geotracker.waterboards.ca.gov/view_documents?global_id=T0600101180&enforcement_id=6457821&temptable=ENFORCEMENT
Title Description Comments:

Closure Letter

Action Type: Response Requested - Reports
Action: Monitoring Report - Quarterly
Action Date: 4/8/1992
Received Issue Date: 4/8/1992
Doc Link: https://geotracker.waterboards.ca.gov/view_documents_all?global_id=T0600101180&doc_id=6043209
Title Description Comments:

Quarterly Monitoring Report, April 1992

Action Type: Response Requested - Reports
Action: Final Remedial Action Report / Corrective Action Report
Action Date: 12/18/1991
Received Issue Date: 12/18/1991
Doc Link: https://geotracker.waterboards.ca.gov/view_documents_all?global_id=T0600101180&doc_id=6043218
Title Description Comments:

12-11-1991 Final Reporting on Remediation Progress Report

Action Type: Response Requested - Reports
Action: Well Installation Report

Action Date: 7/11/1991
Received Issue Date: 7/11/1991
Doc Link: https://geotracker.waterboards.ca.gov/view_documents_all?global_id=T0600101180&doc_id=6043211
Title Description Comments:

7-9-1991 Application for Monitoring Well Installation

Action Type: Response Requested - Reports
Action: Monitoring Report - Quarterly
Action Date: 5/22/1991
Received Issue Date: 5/22/1991
Doc Link: https://geotracker.waterboards.ca.gov/view_documents_all?global_id=T0600101180&doc_id=6043210
Title Description Comments:

May, 1991 Quarterly Report

Action Type: Cleanup Action
Action: Pump & Treat (P&T) Groundwater
Action Date: 5/10/1991
Received Issue Date:
Doc Link:
Title Description Comments:

Action Type: Response Requested - Workplans
Action: Other Workplan
Action Date: 3/19/1991
Received Issue Date: 3/19/1991
Doc Link: https://geotracker.waterboards.ca.gov/view_documents_all?global_id=T0600101180&doc_id=6043208
Title Description Comments:

Transmittal of Revised Work Plan

Action Type: Response Requested - Reports
Action: Monitoring Report - Quarterly
Action Date: 3/8/1991
Received Issue Date: 3/8/1991
Doc Link: https://geotracker.waterboards.ca.gov/view_documents_all?global_id=T0600101180&doc_id=6043207
Title Description Comments:

February, 1991 Quarterly report

Action Type: Response Requested - Workplans
Action: Soil and Water Investigation Workplan
Action Date: 11/20/1990
Received Issue Date: 11/20/1990
Doc Link: https://geotracker.waterboards.ca.gov/view_documents_all?global_id=T0600101180&doc_id=6043217
Title Description Comments:

Work Plan For Site Investigation

Action Type: Response Requested - Workplans
Action: Soil and Water Investigation Workplan
Action Date: 11/20/1990
Received Issue Date: 11/20/1990
Doc Link:
Title Description Comments:

Work Plan For Site Investigation

Action Type: Response Requested - Other
Action: Correspondence
Action Date: 11/5/1990
Received Issue Date: 11/5/1990

Doc Link: https://geotracker.waterboards.ca.gov/view_documents_all?global_id=T0600101180&doc_id=6043215
Title Description Comments:

Diesel Contamination Stockpile Soil

Action Type: Cleanup Action
Action: Excavation
Action Date: 2/7/1990
Received Issue Date:
Doc Link:
Title Description Comments:

Action Type: Response Requested - Other
Action: Unauthorized Release Form
Action Date: 8/1/1989
Received Issue Date: 8/1/1989
Doc Link: https://geotracker.waterboards.ca.gov/view_documents_all?global_id=T0600101180&doc_id=6043214
Title Description Comments:

Fuel Leak Case Form

Action Type: Response Requested - Other
Action: Unauthorized Release Form
Action Date: 7/24/1989
Received Issue Date: 7/24/1989
Doc Link: https://geotracker.waterboards.ca.gov/view_documents_all?global_id=T0600101180&doc_id=6043212
Title Description Comments:

UST Contamination Report Form

Action Type: Leak Action
Action: Leak Discovery
Action Date: 7/20/1989
Received Issue Date:
Doc Link:
Title Description Comments:

Action Type: Response Requested - Other
Action: Other Report / Document
Action Date: 7/20/1989
Received Issue Date: 7/20/1989
Doc Link: https://geotracker.waterboards.ca.gov/view_documents_all?global_id=T0600101180&doc_id=6043213
Title Description Comments:

Hydrocarbon Contamination - Request for Quarterly Report

Action Type: Leak Action
Action: Leak Reported
Action Date: 7/20/1989
Received Issue Date:
Doc Link:
Title Description Comments:

Action Type: Leak Action
Action: Leak Stopped
Action Date: 7/20/1989
Received Issue Date:
Doc Link:
Title Description Comments:

Action Type: Other Regulatory Actions
Action: Closure/No Further Action Letter

Action Date: 1/12/1983
Received Issue Date: 1/12/1983
Doc Link: https://geotracker.waterboards.ca.gov/view_documents?global_id=T0600101180&enforcement_id=6185538&temptable=ENFORCEMENT
Title Description Comments:

Case Closure Package

Sites from GeoTracker Search - Documents (as of May 25, 2023)

Document Type: Site Documents ***Document Date:*** 11/20/1990
Type: SOIL AND WATER INVESTIGATION WORKPLAN ***Submitted:***
Submitted By: MICHAEL ORJI (REGULATOR)
Title: WORK PLAN FOR SITE INVESTIGATION
Title Link: https://geotracker.waterboards.ca.gov/view_documents?global_id=T0600101180&document_id=6043217

Document Type: Site Documents ***Document Date:*** 7/24/1989
Type: UNAUTHORIZED RELEASE FORM ***Submitted:***
Submitted By: MICHAEL ORJI (REGULATOR)
Title: UST CONTAMINATION REPORT FORM
Title Link: https://geotracker.waterboards.ca.gov/view_documents?global_id=T0600101180&document_id=6043212

Document Type: Site Documents ***Document Date:*** 12/18/1991
Type: FINAL REMEDIAL ACTION REPORT / CORRECTIVE ACTION REPORT ***Submitted:***
Submitted By: MICHAEL ORJI (REGULATOR)
Title: 12-11-1991 FINAL REPORTING ON REMEDIATION PROGRESS REPORT
Title Link: https://geotracker.waterboards.ca.gov/view_documents?global_id=T0600101180&document_id=6043218

Document Type: Site Documents ***Document Date:*** 7/20/1989
Type: OTHER REPORT / DOCUMENT ***Submitted:***
Submitted By: MICHAEL ORJI (REGULATOR)
Title: HYDROCARBON CONTAMINATION - REQUEST FOR QUARTERLY REPORT
Title Link: https://geotracker.waterboards.ca.gov/view_documents?global_id=T0600101180&document_id=6043213

Document Type: Site Documents ***Document Date:*** 8/1/1989
Type: UNAUTHORIZED RELEASE FORM ***Submitted:***
Submitted By: MICHAEL ORJI (REGULATOR)
Title: FUEL LEAK CASE FORM
Title Link: https://geotracker.waterboards.ca.gov/view_documents?global_id=T0600101180&document_id=6043214

Document Type: Site Documents ***Document Date:*** 1/12/1983
Type: CLOSURE/NO FURTHER ACTION LETTER ***Submitted:***
Submitted By: (REGULATOR)
Title: CASE CLOSURE PACKAGE
Title Link: https://geotracker.waterboards.ca.gov/view_documents?global_id=T0600101180&enforcement_id=6185538

Document Type: Site Documents ***Document Date:*** 7/11/1991
Type: WELL INSTALLATION REPORT ***Submitted:***
Submitted By: MICHAEL ORJI (REGULATOR)
Title: 7-9-1991 APPLICATION FOR MONITORING WELL INSTALLATION
Title Link: https://geotracker.waterboards.ca.gov/view_documents?global_id=T0600101180&document_id=6043211

Document Type: Site Documents ***Document Date:*** 1/8/1998
Type: CLOSURE/NO FURTHER ACTION LETTER ***Submitted:***
Submitted By: MICHAEL ORJI (REGULATOR)
Title: CLOSURE LETTER
Title Link: https://geotracker.waterboards.ca.gov/view_documents?global_id=T0600101180&enforcement_id=6457821

Document Type: Site Documents ***Document Date:*** 3/19/1991
Type: OTHER WORKPLAN ***Submitted:***
Submitted By: MICHAEL ORJI (REGULATOR)
Title: TRANSMITTAL OF REVISED WORK PLAN
Title Link: https://geotracker.waterboards.ca.gov/view_documents?global_id=T0600101180&document_id=6043208

Document Type: Site Documents ***Document Date:*** 11/5/1990

Map Key	Number of Records	Direction	Distance (mi/ft)	Elev/Diff (ft)	Site	DB

Type: CORRESPONDENCE **Submitted:**
Submitted By: MICHAEL ORJI (REGULATOR)
Title: DIESEL CONTAMINATION STOCKPILE SOIL
Title Link: https://geotracker.waterboards.ca.gov/view_documents?global_id=T0600101180&document_id=6043215

Document Type: Monitoring Reports **Document Date:** 4/8/1992
Type: MONITORING REPORT - QUARTERLY **Submitted:**
Submitted By: MICHAEL ORJI (REGULATOR)
Title: QUARTERLY MONITORING REPORT, APRIL 1992 - QUARTERLY MONITORING REPORT, APRIL 1992
Title Link: https://geotracker.waterboards.ca.gov/regulators/deliverable_documents/4852048575/4%2D6%2D1992%20April%206%2C%201992%20Quarterly%20Report%2Epdf

Document Type: Monitoring Reports **Document Date:** 5/22/1991
Type: MONITORING REPORT - QUARTERLY **Submitted:**
Submitted By: MICHAEL ORJI (REGULATOR)
Title: MAY, 1991 QUARTERLY REPORT - MAY, 1991 QUARTERLY REPORT
Title Link: https://geotracker.waterboards.ca.gov/regulators/deliverable_documents/8576413810/5%2D22%2D1991%20May%2C%201991%20Quarterly%20Report%2Epdf

Document Type: Monitoring Reports **Document Date:** 3/8/1991
Type: MONITORING REPORT - QUARTERLY **Submitted:**
Submitted By: MICHAEL ORJI (REGULATOR)
Title: FEBRUARY, 1991 QUARTERLY REPORT - FEBRUARY, 1991 QUARTERLY REPORT
Title Link: https://geotracker.waterboards.ca.gov/regulators/deliverable_documents/5573163688/2%2D12%2D1991%20February%2C%201991%20Quarterly%20Report%2Epdf

---

201	2 of 2	ENE	0.44 / 2,311.91	22.70 / 17	SAFEWAY VARIETY WAREHOUSE 47550 KATO ROAD FREMONT CA 94538	CONT ALAMEDA

Facility Type: LUST CLEANUP SITE **Rel Desc:**
Status: COMPLETED - CASE CLOSED **Rel Type:**
Site Code: **Rel T Desc:**
Site ID: **Program:**
Record ID: **Case Desc:**
ID Type: **ID Date:**
Substance:
County: ALAMEDA
Longitude:
Latitude:

Site Details

Global ID: T0600101180 **Inv Party:**
Fac ID: **Inv P Type:**
Desc:

202	1 of 1	E	0.24 / 1,244.76	4.72 / -1	CITY OF MILPITAS - CALIFORNIA CIRCLE PUMP STATION 1735 CALIFORNIA CL MILPITAS CA 95035	CUPA SANTACLARA

Facility ID: FA0262151
GIS Latitude: 37.45274
GIS Longitude: -121.920689

Details

Record ID: PR0400766
PE: BP01
Description: HMBP FACILITY, 1-3 CHEMICALS
Program Identifier: DEH PERMIT-HAZ MAT BUSINESS PLAN PROGRAM

Map Key	Number of Records	Direction	Distance (mi/ft)	Elev/Diff (ft)	Site	DB
203	1 of 2	NNE	0.03 / 183.30	11.15 / 6	Enovix Corp 3501 W WARREN AVE FREMONT CA 94538	CERS HAZ

Site ID: 28437
Latitude: 37.481930
Longitude: -121.942360

Regulated Programs

EI ID: 10168117 **EI Description:** Hazardous Waste Generator

EI ID: 10168117 **EI Description:** Chemical Storage Facilities

Violations

Violation Date: 05/28/2014 **Violation Source:** CERS
Violation Program: HW **Violation Division:** Fremont City Fire Department
Citation: 22 CCR 23 66273.34 - California Code of Regulations, Title 22, Chapter 23, Section(s) 66273.34
Violation Notes:

Returned to compliance on 06/12/2014. Universal waste managament for spent light tubes. Missing label

Violation Description:

Failure to properly label the following categories of universal waste as:
1) Each batteries or the container in which the batteries are contained as "Universal Waste-Battery(ies)".
2) Each mercury-containing equipment or the container in which the mercury-containing equipment is contained as "Universal Waste -Mercury-Containing Equipment".
3) Each Florescent lamp or the container or package in which the lamps are contained as "Universal Waste-Lamp(s)".
4) Each electronic devices or the container or pallet in or on which the electronic devices are contained as "Universal Waste-Electronic Device(s)".
5) Each CRTs or the container or pallet in or on which the CRTs are contained as "Universal Waste-CRT(s)".
6) A container of CRT glass shall be labeled or marked clearly with the following phrase: "Universal Waste-CRT glass".
7) In lieu of labeling individual electronic devices, CRTs, and/or containers of CRT glass pursuant to subsections d) through f) of this section, a universal waste handler may combine, package, and accumulate those universal wastes in appropriate containers or within a designated area demarcated by boundaries that are clearly labeled with the applicable portion(s) of the following phrase: "Universal Waste-Electronic Device(s)/Universal Waste - CRT (s)/Universal Waste-CRT Glass".

Evaluations

Eval Date: 05/23/2017
Violations Found: No
Eval General Type: Compliance Evaluation Inspection
Eval Type: Routine done by local agency
Eval Division: Fremont City Fire Department
Eval Program: HMRRP
Eval Source: CERS
Eval Notes:

Eval Date: 09/01/2020
Violations Found: No
Eval General Type: Compliance Evaluation Inspection
Eval Type: Routine done by local agency
Eval Division: Fremont City Fire Department
Eval Program: HWLQG
Eval Source: CERS
Eval Notes:

Initial Inspection for CUPA Permit; Note: data in [EVAL Notes] field for some records is truncated from the source.

Eval Date: 05/28/2014
Violations Found: No
Eval General Type: Compliance Evaluation Inspection
Eval Type: Routine done by local agency

Eval Division: Fremont City Fire Department
Eval Program: HWLQG
Eval Source: CERS
Eval Notes:

Eval Date: 01/05/2021
Violations Found: No
Eval General Type: Other/Unknown
Eval Type: Other, not routine, done by local agency
Eval Division: Fremont City Fire Department
Eval Program: HW
Eval Source: CERS
Eval Notes:

Site has executed a partial closure that involves the hazardous waste storage area which is being moved to accommodate a major tenant improvement project at the site. Hazardous waste storage area has been satisfactorily decontaminated. Paper records added to file folder.; Note: data in [EVAL Notes] field for some records is truncated from the source.

Eval Date: 05/23/2017
Violations Found: No
Eval General Type: Compliance Evaluation Inspection
Eval Type: Routine done by local agency
Eval Division: Fremont City Fire Department
Eval Program: HW
Eval Source: CERS
Eval Notes:

Eval Date: 09/01/2020
Violations Found: No
Eval General Type: Compliance Evaluation Inspection
Eval Type: Routine done by local agency
Eval Division: Fremont City Fire Department
Eval Program: HMRRP
Eval Source: CERS
Eval Notes:

Initial Inspection for CUPA Permit; Note: data in [EVAL Notes] field for some records is truncated from the source.

Eval Date: 09/01/2020
Violations Found: No
Eval General Type: Compliance Evaluation Inspection
Eval Type: Routine done by local agency
Eval Division: Fremont City Fire Department
Eval Program: HW
Eval Source: CERS
Eval Notes:

Initial Inspection for CUPA Permit; Note: data in [EVAL Notes] field for some records is truncated from the source.

Eval Date: 05/28/2014
Violations Found: Yes
Eval General Type: Compliance Evaluation Inspection
Eval Type: Routine done by local agency
Eval Division: Fremont City Fire Department
Eval Program: HW
Eval Source: CERS
Eval Notes:

Eval Date: 05/23/2017
Violations Found: No
Eval General Type: Compliance Evaluation Inspection
Eval Type: Routine done by local agency
Eval Division: Fremont City Fire Department
Eval Program: HWLQG

Eval Source: CERS
Eval Notes:

Eval Date: 05/28/2014
Violations Found: No
Eval General Type: Compliance Evaluation Inspection
Eval Type: Routine done by local agency
Eval Division: Fremont City Fire Department
Eval Program: HMRRP
Eval Source: CERS
Eval Notes:

Affiliations

Affil Type Desc: Legal Owner
Entity Name: Enovix Corp
Entity Title:
Address: 3501 W Warren Ave
City: Fremont
State: CA
Country: United States
Zip Code: 94538
Phone: (510) 687-1330

Affil Type Desc: Environmental Contact
Entity Name: Manjit Singh
Entity Title:
Address: 3501 W Warren Ave
City: Fremont
State: CA
Country:
Zip Code: 94538
Phone:

Affil Type Desc: Parent Corporation
Entity Name: Enovix Corp
Entity Title:
Address:
City:
State:
Country:
Zip Code:
Phone:

Affil Type Desc: CUPA District
Entity Name: Fremont City Fire Department
Entity Title:
Address: P.O. Box 5006
City: Fremont
State: CA
Country:
Zip Code: 94537-5006
Phone: (510) 494-4279

Affil Type Desc: Property Owner
Entity Name: G&I VIII Westcore West Warren LP
Entity Title:
Address: 10 Almaden Blvd, Suite 535
City: San Jose
State: CA
Country: United States
Zip Code: 95113
Phone: (408) 572-8459

Affil Type Desc: Facility Mailing Address
Entity Name: Mailing Address

Map Key	Number of Records	Direction	Distance (mi/ft)	Elev/Diff (ft)	Site	DB

Entity Title:
Address: 3501 W Warren Ave
City: Fremont
State: CA
Country:
Zip Code: 94538
Phone:

Affil Type Desc: Operator
Entity Name: Enovix Corporation
Entity Title:
Address:
City:
State:
Country:
Zip Code:
Phone: (510) 687-1330

Affil Type Desc: Identification Signer
Entity Name: Manjit Singh
Entity Title: Sr. EHS Manager
Address:
City:
State:
Country:
Zip Code:
Phone:

Affil Type Desc: Document Preparer
Entity Name: Manjit Singh
Entity Title:
Address:
City:
State:
Country:
Zip Code:
Phone:

203	2 of 2	NNE	0.03 / 183.30	11.15 / 6	ENOVIX CORPORATION 3501 W WARREN AVE FREMONT CA 94538-6400	RCRA SQG

EPA Handler ID: CAR000209395
Gen Status Universe: Small Quantity Generator
Contact Name: DANIEL CHODOS
Contact Address: 3501 , W WARREN AVE , , FREMONT , CA, 94538-6400 , US
Contact Phone No and Ext: 510-395-2453
Contact Email: DCHODOS@ENOVIX.COM
Contact Country: US
County Name: ALAMEDA
EPA Region: 09
Land Type: Private
Receive Date: 20200129
Location Latitude: 37.48471
Location Longitude: -121.933951

Violation/Evaluation Summary

Note: VIOLATION or UNDETERMINED: There are VIOLATION or UNDETERMINED details or records associated with this facility (EPA ID) in the Compliance Monitoring and Enforcement table dated Apr, 2023.

Violation Details

Found Violation: Yes
Citation:
Violation Short Description: Preparedness, Prevention, and Emergency Procedures

Violation Type: 262.M
Violation Determined Date: 20190912
Scheduled Compliance Date:
Return to Compliance: Documented
Actual Return to Compl: 20190925
Violation Responsible Agency: EPA

Violation Details

Found Violation: Yes
Citation:
Violation Short Description: Generators - General
Violation Type: 262.A
Violation Determined Date: 20190912
Scheduled Compliance Date:
Return to Compliance: Documented
Actual Return to Compl: 20190925
Violation Responsible Agency: EPA

Violation Details

Found Violation: Yes
Citation:
Violation Short Description: Used Oil - Generators
Violation Type: 279.C
Violation Determined Date: 20190912
Scheduled Compliance Date:
Return to Compliance: Documented
Actual Return to Compl: 20190925
Violation Responsible Agency: EPA

Evaluation Details

Evaluation Start Date: 20170523
Evaluation Type Description: COMPLIANCE EVALUATION INSPECTION ON-SITE
Violation Short Description:
Return to Compliance Date:
Evaluation Agency: State

Evaluation Start Date: 20200901
Evaluation Type Description: COMPLIANCE EVALUATION INSPECTION ON-SITE
Violation Short Description:
Return to Compliance Date:
Evaluation Agency: State

Evaluation Start Date: 20190912
Evaluation Type Description: COMPLIANCE EVALUATION INSPECTION ON-SITE
Violation Short Description: Generators - General
Return to Compliance Date: 20190925
Evaluation Agency: EPA

Evaluation Start Date: 20190912
Evaluation Type Description: COMPLIANCE EVALUATION INSPECTION ON-SITE
Violation Short Description: Used Oil - Generators
Return to Compliance Date: 20190925
Evaluation Agency: EPA

Evaluation Start Date: 20190912
Evaluation Type Description: COMPLIANCE EVALUATION INSPECTION ON-SITE
Violation Short Description: Preparedness, Prevention, and Emergency Procedures
Return to Compliance Date: 20190925
Evaluation Agency: EPA

Handler Summary

Importer Activity:	No
Mixed Waste Generator:	No
Transporter Activity:	No
Transfer Facility:	No
Onsite Burner Exemption:	No
Furnace Exemption:	No
Underground Injection Activity:	No
Commercial TSD:	No
Used Oil Transporter:	No
Used Oil Transfer Facility:	No
Used Oil Processor:	No
Used Oil Refiner:	No
Used Oil Burner:	No
Used Oil Market Burner:	No
Used Oil Spec Marketer:	No

Hazardous Waste Handler Details

Sequence No:	2
Receive Date:	20180815
Handler Name:	ENOVIX CORPORATION
Federal Waste Generator Code:	1
Generator Code Description:	Large Quantity Generator
Source Type:	Annual/Biennial Report update with Notification

Waste Code Details

Hazardous Waste Code:	F006
Waste Code Description:	WASTEWATER TREATMENT SLUDGES FROM ELECTROPLATING OPERATIONS, EXCEPT FROM THE FOLLOWING PROCESSES: (1) SULFURIC ACID ANODIZING OF ALUMINUM; (2) TIN PLATING ON CARBON STEEL; (3) ZINC PLATING (SEGREGATED BASIS) ON CARBON STEEL; (4) ALUMINUM OR ZINC-ALUMINUM PLATING ON CARBON STEEL; (5) CLEANING/STRIPPING ASSOCIATED WITH TIN, ZINC, AND ALUMINUM PLATING ON CARBON STEEL; AND (6) CHEMICAL ETCHING AND MILLING OF ALUMINUM.
Hazardous Waste Code:	791
Waste Code Description:	Liquids with pH < 2
Hazardous Waste Code:	181
Waste Code Description:	Other inorganic solid waste
Hazardous Waste Code:	331
Waste Code Description:	Off-specification, aged, or surplus organics
Hazardous Waste Code:	D001
Waste Code Description:	IGNITABLE WASTE
Hazardous Waste Code:	133
Waste Code Description:	Aqueous solution with 10% or more total organic residues
Hazardous Waste Code:	D011
Waste Code Description:	SILVER
Hazardous Waste Code:	D002
Waste Code Description:	CORROSIVE WASTE
Hazardous Waste Code:	352
Waste Code Description:	Other organic solids
Hazardous Waste Code:	122
Waste Code Description:	Alkaline solution without metals (pH > 12.5)
Hazardous Waste Code:	D003
Waste Code Description:	REACTIVE WASTE
Hazardous Waste Code:	221
Waste Code Description:	Waste oil and mixed oil

Hazardous Waste Code: 726
Waste Code Description: Liquids with nickel > 134 mg/l

Hazardous Waste Code: 792
Waste Code Description: Liquids with pH < 2 with metals

Hazardous Waste Handler Details

Sequence No: 1
Receive Date: 20100708
Handler Name: ENCORESOLAR
Federal Waste Generator Code: 1
Generator Code Description: Large Quantity Generator
Source Type: Notification

Waste Code Details

Hazardous Waste Code: 214
Waste Code Description: Unspecified solvent mixture

Hazardous Waste Code: 212
Waste Code Description: Oxygenated solvents (acetone, butanol, ethyl acetate, etc.)

Hazardous Waste Code: 121
Waste Code Description: Alkaline solution (pH >12.5) with metals (antimony, arsenic, barium, beryllium, cadmium, chromium, cobalt, copper, lead, mercury, molybdenum, nickel, selenium, silver, thallium, vanadium, and zinc)

Hazardous Waste Code: F001
Waste Code Description: THE FOLLOWING SPENT HALOGENATED SOLVENTS USED IN DEGREASING: TETRACHLOROETHYLENE, TRICHLORETHYLENE, METHYLENE CHLORIDE, 1,1,1-TRICHLOROETHANE, CARBON TETRACHLORIDE AND CHLORINATED FLUOROCARBONS; ALL SPENT SOLVENT MIXTURES/BLENDS USED IN DEGREASING CONTAINING, BEFORE USE, A TOTAL OF TEN PERCENT OR MORE (BY VOLUME) OF ONE OR MORE OF THE ABOVE HALOGENATED SOLVENTS OR THOSE SOLVENTS LISTED IN F002, F004, AND F005; AND STILL BOTTOMS FROM THE RECOVERY OF THESE SPENT SOLVENTS AND SPENT SOLVENT MIXTURES.

Hazardous Waste Code: D001
Waste Code Description: IGNITABLE WASTE

Hazardous Waste Code: D006
Waste Code Description: CADMIUM

Hazardous Waste Code: 133
Waste Code Description: Aqueous solution with 10% or more total organic residues

Hazardous Waste Code: 123
Waste Code Description: Unspecified alkaline solution

Hazardous Waste Code: D007
Waste Code Description: CHROMIUM

Hazardous Waste Code: D002
Waste Code Description: CORROSIVE WASTE

Hazardous Waste Code: 134
Waste Code Description: Aqueous solution with <10% total organic residues

Hazardous Waste Code: 135
Waste Code Description: Unspecified aqueous solution

Hazardous Waste Code: 132
Waste Code Description: Aqueous solution w/metals (< restricted levels and see waste code 121 for a list of metals)

Hazardous Waste Code: 343
Waste Code Description: Unspecified organic liquid mixture

Hazardous Waste Handler Details

Sequence No: 1
Receive Date: 20160225
Handler Name: ENOVIX CORPORATION
Federal Waste Generator Code: 1
Generator Code Description: Large Quantity Generator
Source Type: Annual/Biennial Report update with Notification

Waste Code Details

Hazardous Waste Code: 331
Waste Code Description: Off-specification, aged, or surplus organics

Hazardous Waste Code: D010
Waste Code Description: SELENIUM

Hazardous Waste Code: D001
Waste Code Description: IGNITABLE WASTE

Hazardous Waste Code: 141
Waste Code Description: Off-specification, aged, or surplus inorganics

Hazardous Waste Code: 133
Waste Code Description: Aqueous solution with 10% or more total organic residues

Hazardous Waste Code: D011
Waste Code Description: SILVER

Hazardous Waste Code: D002
Waste Code Description: CORROSIVE WASTE

Hazardous Waste Code: 551
Waste Code Description: Laboratory waste chemicals

Hazardous Waste Code: 352
Waste Code Description: Other organic solids

Hazardous Waste Code: F006
Waste Code Description: WASTEWATER TREATMENT SLUDGES FROM ELECTROPLATING OPERATIONS, EXCEPT FROM THE FOLLOWING PROCESSES: (1) SULFURIC ACID ANODIZING OF ALUMINUM; (2) TIN PLATING ON CARBON STEEL; (3) ZINC PLATING (SEGREGATED BASIS) ON CARBON STEEL; (4) ALUMINUM OR ZINC-ALUMINUM PLATING ON CARBON STEEL; (5) CLEANING/STRIPPING ASSOCIATED WITH TIN, ZINC, AND ALUMINUM PLATING ON CARBON STEEL; AND (6) CHEMICAL ETCHING AND MILLING OF ALUMINUM.

Hazardous Waste Code: 791
Waste Code Description: Liquids with pH < 2

Hazardous Waste Code: 181
Waste Code Description: Other inorganic solid waste

Hazardous Waste Code: 135
Waste Code Description: Unspecified aqueous solution

Hazardous Waste Code: 122
Waste Code Description: Alkaline solution without metals (pH > 12.5)

Hazardous Waste Code: D003
Waste Code Description: REACTIVE WASTE

Hazardous Waste Code: 726
Waste Code Description: Liquids with nickel > 134 mg/l

Hazardous Waste Code: 792
Waste Code Description: Liquids with pH < 2 with metals

Hazardous Waste Handler Details

Sequence No: 2
Receive Date: 20140122
Handler Name: ENOVIX CORP
Federal Waste Generator Code: 1
Generator Code Description: Large Quantity Generator
Source Type: Notification

Waste Code Details

Hazardous Waste Code: F006
Waste Code Description: WASTEWATER TREATMENT SLUDGES FROM ELECTROPLATING OPERATIONS, EXCEPT FROM THE FOLLOWING PROCESSES: (1) SULFURIC ACID ANODIZING OF ALUMINUM; (2) TIN PLATING ON CARBON STEEL; (3) ZINC PLATING (SEGREGATED BASIS) ON CARBON STEEL; (4) ALUMINUM OR ZINC-ALUMINUM PLATING ON CARBON STEEL; (5) CLEANING/STRIPPING ASSOCIATED WITH TIN, ZINC, AND ALUMINUM PLATING ON CARBON STEEL; AND (6) CHEMICAL ETCHING AND MILLING OF ALUMINUM.

Hazardous Waste Code: 791
Waste Code Description: Liquids with pH < 2

Hazardous Waste Code: 181
Waste Code Description: Other inorganic solid waste

Hazardous Waste Code: 331
Waste Code Description: Off-specification, aged, or surplus organics

Hazardous Waste Code: D001
Waste Code Description: IGNITABLE WASTE

Hazardous Waste Code: 133
Waste Code Description: Aqueous solution with 10% or more total organic residues

Hazardous Waste Code: D011
Waste Code Description: SILVER

Hazardous Waste Code: D002
Waste Code Description: CORROSIVE WASTE

Hazardous Waste Code: 122
Waste Code Description: Alkaline solution without metals (pH > 12.5)

Hazardous Waste Code: D003
Waste Code Description: REACTIVE WASTE

Hazardous Waste Code: 726
Waste Code Description: Liquids with nickel > 134 mg/l

Hazardous Waste Code: 792
Waste Code Description: Liquids with pH < 2 with metals

Hazardous Waste Handler Details

Sequence No: 3
Receive Date: 20140520
Handler Name: ENOVIX CORP
Federal Waste Generator Code: 1
Generator Code Description: Large Quantity Generator
Source Type: Notification

Waste Code Details

Hazardous Waste Code: 791
Waste Code Description: Liquids with pH < 2

Hazardous Waste Code: 181
Waste Code Description: Other inorganic solid waste

Hazardous Waste Code: F006
Waste Code Description: WASTEWATER TREATMENT SLUDGES FROM ELECTROPLATING OPERATIONS, EXCEPT FROM THE FOLLOWING PROCESSES: (1) SULFURIC ACID ANODIZING OF ALUMINUM; (2) TIN PLATING ON CARBON STEEL; (3) ZINC PLATING (SEGREGATED BASIS) ON CARBON STEEL; (4) ALUMINUM OR ZINC-ALUMINUM PLATING ON CARBON STEEL; (5) CLEANING/STRIPPING ASSOCIATED WITH TIN, ZINC, AND ALUMINUM PLATING ON CARBON STEEL; AND (6) CHEMICAL ETCHING AND MILLING OF ALUMINUM.

Hazardous Waste Code: 331
Waste Code Description: Off-specification, aged, or surplus organics

Hazardous Waste Code: D001
Waste Code Description: IGNITABLE WASTE

Hazardous Waste Code: 133
Waste Code Description: Aqueous solution with 10% or more total organic residues

Hazardous Waste Code: D002
Waste Code Description: CORROSIVE WASTE

Hazardous Waste Code: D011
Waste Code Description: SILVER

Hazardous Waste Code: 122
Waste Code Description: Alkaline solution without metals (pH > 12.5)

Hazardous Waste Code: D003
Waste Code Description: REACTIVE WASTE

Hazardous Waste Code: 726
Waste Code Description: Liquids with nickel > 134 mg/l

Hazardous Waste Code: 792
Waste Code Description: Liquids with pH < 2 with metals

Hazardous Waste Handler Details

Sequence No: 3
Receive Date: 20200129
Handler Name: ENOVIX CORPORATION
Federal Waste Generator Code: 2
Generator Code Description: Small Quantity Generator
Source Type: Annual/Biennial Report update with Notification

Waste Code Details

Hazardous Waste Code: U220
Waste Code Description: BENZENE, METHYL- (OR) TOLUENE

Hazardous Waste Code: U031
Waste Code Description: 1-BUTANOL (I) (OR) N-BUTYL ALCOHOL (I)

Hazardous Waste Code: 791
Waste Code Description: Liquids with pH < 2

Hazardous Waste Code: 331
Waste Code Description: Off-specification, aged, or surplus organics

Hazardous Waste Code: D001
Waste Code Description: IGNITABLE WASTE

Hazardous Waste Code: 141
Waste Code Description: Off-specification, aged, or surplus inorganics

Hazardous Waste Code: D011

Waste Code Description:	SILVER
Hazardous Waste Code:	D002
Waste Code Description:	CORROSIVE WASTE
Hazardous Waste Code:	352
Waste Code Description:	Other organic solids
Hazardous Waste Code:	U161
Waste Code Description:	4-METHYL-2-PENTANONE (I) (OR) METHYL ISOBUTYL KETONE (I) (OR) PENTANOL, 4-METHYL-
Hazardous Waste Code:	122
Waste Code Description:	Alkaline solution without metals (pH > 12.5)
Hazardous Waste Code:	U134
Waste Code Description:	HYDROFLUORIC ACID (C,T) (OR) HYDROGEN FLUORIDE (C,T)
Hazardous Waste Code:	D003
Waste Code Description:	REACTIVE WASTE
Hazardous Waste Code:	726
Waste Code Description:	Liquids with nickel > 134 mg/l
Hazardous Waste Code:	792
Waste Code Description:	Liquids with pH < 2 with metals
Hazardous Waste Code:	221
Waste Code Description:	Waste oil and mixed oil

Owner/Operator Details

Owner/Operator Ind:	Current Owner	***Street No:***	
Type:	Private	***Street 1:***	10050 BANDLEY DR
Name:	BERG AND BERG ENT LLC	***Street 2:***	
Date Became Current:	19900101	***City:***	CUPERTINO
Date Ended Current:		***State:***	CA
Phone:	408-725-0700	***Country:***	US
Source Type:	Notification	***Zip Code:***	95014-2102
Owner/Operator Ind:	Current Operator	***Street No:***	
Type:	Private	***Street 1:***	
Name:	ENOVIX CORP	***Street 2:***	
Date Became Current:	20140101	***City:***	
Date Ended Current:		***State:***	
Phone:		***Country:***	US
Source Type:	Notification	***Zip Code:***	
Owner/Operator Ind:	Current Operator	***Street No:***	3501
Type:	Private	***Street 1:***	W WARREN AVE
Name:	ENOVIX CORPORATION	***Street 2:***	
Date Became Current:	20130401	***City:***	FREMONT
Date Ended Current:		***State:***	CA
Phone:	925-858-6274	***Country:***	US
Source Type:	Annual/Biennial Report update with Notification	***Zip Code:***	94538-6400
Owner/Operator Ind:	Current Operator	***Street No:***	
Type:	Private	***Street 1:***	
Name:	ENOVIX CORPORATION	***Street 2:***	
Date Became Current:	20130401	***City:***	
Date Ended Current:		***State:***	
Phone:		***Country:***	
Source Type:	Annual/Biennial Report update with Notification	***Zip Code:***	
Owner/Operator Ind:	Current Owner	***Street No:***	10
Type:	Private	***Street 1:***	ALMADEN BLVD
Name:	G&I VIII WESTCORE WEST WARREN LP	***Street 2:***	SUITE 535
Date Became Current:	20151012	***City:***	SAN JOSE
Date Ended Current:		***State:***	CA

Map Key	Number of Records	Direction	Distance (mi/ft)	Elev/Diff (ft)	Site	DB

Phone:	408-572-8459	**Country:**	US
Source Type:	Annual/Biennial Report update with Notification	**Zip Code:**	95113
Owner/Operator Ind:	Current Operator	**Street No:**	
Type:	Private	**Street 1:**	
Name:	ENCORESOLAR	**Street 2:**	
Date Became Current:	20100501	**City:**	
Date Ended Current:		**State:**	
Phone:		**Country:**	US
Source Type:	Notification	**Zip Code:**	
Owner/Operator Ind:	Current Owner	**Street No:**	
Type:	Private	**Street 1:**	3351 OLCOTT ST
Name:	M WEST PROPCO XX LLC	**Street 2:**	
Date Became Current:	20121224	**City:**	SANTA CLARA
Date Ended Current:		**State:**	CA
Phone:	408-450-3855	**Country:**	US
Source Type:	Notification	**Zip Code:**	95054

Historical Handler Details

Receive Dt:	20160225
Generator Code Description:	Large Quantity Generator
Handler Name:	ENOVIX CORPORATION
Receive Dt:	20100708
Generator Code Description:	Large Quantity Generator
Handler Name:	ENCORESOLAR
Receive Dt:	20140122
Generator Code Description:	Large Quantity Generator
Handler Name:	ENOVIX CORP
Receive Dt:	20180815
Generator Code Description:	Large Quantity Generator
Handler Name:	ENOVIX CORPORATION
Receive Dt:	20140520
Generator Code Description:	Large Quantity Generator
Handler Name:	ENOVIX CORP

Map Key	Number of Records	Direction	Distance (mi/ft)	Elev/Diff (ft)	Site	DB
204	1 of 1	NE	0.45 / 2,379.24	12.92 / 8	BOSTON SCIENTIFIC (FREMONT) FREMONT CA	PFAS IND

Status:	Active	**Fac Fips Code:**	06001
Industry:	Metal Machinery Mfg	**Fac Indian Cntry Flg:**	N
Compliance Status:	No Violation Identified	**Fac Derived Huc:**	18050003
EPA Programs:	CWA; RCRA	**Fac Derived Wbd:**	180500040701
Federal Facility:	No	**Fac Derived Cd113:**	17
Federal Agency:	-	**Fac Derived Cb2010:**	060014415031184
Fac Snc Flg:	N	**Fac Informal Count:**	0
AIR Flag:	N	**Last Informal Action:**	-
NPDES Flag:	Y	**Formal Action Count:**	0
SDWIS Flag:	N	**Last Formal Action:**	-
RCRAFlag:	Y	**Fac Total Penalties:**	0
TRI Flag:	N	**Fac Penalty Count:**	-
GHG Flag:	N	**Date Last Penalty:**	-
TRI IDs:	9453WBSTNS479BA	**Last Penalty Amt:**	-
TRI Releases Trnsfrs:	-	**Fac Qtrs With Nc:**	0
TRI on Site Releases:	-	**Programs With Snc:**	0
TRI off Site Trnsfrs:	-	**Fac Percent Minority:**	81.278
TRI Reporter:	-	**Fac Pop Den:**	1749.93
Fac Imp Water Flg:	-	**Count:**	1
Fac Major Flag:	-	**Fac County:**	ALAMEDA
Fac Active Flag:	Y	**State Other :**	
Fac Inspection Count:	0	**Region:**	09

Map Key	Number of Records	Direction	Distance (mi/ft)	Elev/Diff (ft)	Site	DB

Date Last Inspection:	12/16/2014	**Latitude:**	37.47631
Days Last Inspection:	3042	**Longitude:**	-121.93383
Fac Derived Tribes:	-		
AIR IDs:	-		
CAA Permit Types:	-		
CAA NAICS:	-		
CAA SICS:	-		
NPDES IDs:	CAZ457513		
CWA Permit Types:	Minor		
CWA NAICS:	-		
CWA SICS:	3841		
RCRA IDs:	CAD983651084		
RCRA Permit Types:	LQG		
RCRA NAICS:	541711 339112		
SDWA IDs:	-		
SDWA System Types:	-		
SDWA Compliance Status:	-		
SDWA Snc Flag:	N		
Fac Collection Meth:	ADDRESS MATCHING-HOUSE NUMBER		
EJSCREEN Flag Us:	Y		
EJSCREEN Report:	https://ejscreen.epa.gov/mapper/mobile/EJSCREEN_mobile.aspx?geometry=%7B%22x%22:-121.93383,%22y%22:37.47631,%22spatialReference%22:%7B%22wkid%22:4326%7D%7D&unit=9035&areatype=&areaid=&basemap=streets&distance=1		
ECHO Facility Report:	https://echo.epa.gov/detailed-facility-report?fid=110042003729		

205	1 of 1	E	0.25 / 1,309.94	15.36 / 10	**TOP DAWG MODULAR SERVICE** **FREMONT CA**	**PFAS IND**

Status:	Unknown	**Fac Fips Code:**	06001
Industry:	Metal Coating	**Fac Indian Cntry Flg:**	N
Compliance Status:	-	**Fac Derived Huc:**	18050003
EPA Programs:	-	**Fac Derived Wbd:**	180500041001
Federal Facility:	No	**Fac Derived Cd113:**	17
Federal Agency:	-	**Fac Derived Cb2010:**	060014415031199
Fac Snc Flg:	N	**Fac Informal Count:**	0
AIR Flag:	N	**Last Informal Action:**	-
NPDES Flag:	N	**Formal Action Count:**	0
SDWIS Flag:	N	**Last Formal Action:**	-
RCRAFlag:	N	**Fac Total Penalties:**	0
TRI Flag:	N	**Fac Penalty Count:**	-
GHG Flag:	N	**Date Last Penalty:**	-
TRI IDs:	-	**Last Penalty Amt:**	-
TRI Releases Trnsfrs:	-	**Fac Qtrs With Nc:**	-
TRI on Site Releases:	-	**Programs With Snc:**	0
TRI off Site Trnsfrs:	-	**Fac Percent Minority:**	83.935
TRI Reporter:	-	**Fac Pop Den:**	2286.99
Fac Imp Water Flg:	-	**Count:**	1
Fac Major Flag:	-	**Fac County:**	ALAMEDA
Fac Active Flag:	-	**State Other :**	
Fac Inspection Count:	0	**Region:**	09
Date Last Inspection:	-	**Latitude:**	37.45884
Days Last Inspection:	-	**Longitude:**	-121.92177
Fac Derived Tribes:	-		
AIR IDs:	-		
CAA Permit Types:	-		
CAA NAICS:	-		
CAA SICS:	-		
NPDES IDs:	-		
CWA Permit Types:	-		
CWA NAICS:	-		
CWA SICS:	-		
RCRA IDs:	-		
RCRA Permit Types:	-		
RCRA NAICS:	-		
SDWA IDs:	-		
SDWA System Types:	-		

Map Key	Number of Records	Direction	Distance (mi/ft)	Elev/Diff (ft)	Site	DB

SDWA Compliance Status: -
SDWA Snc Flag: N
Fac Collection Meth: ADDRESS MATCHING-HOUSE NUMBER
EJSCREEN Flag Us: Y
EJSCREEN Report: https://ejscreen.epa.gov/mapper/mobile/EJSCREEN_mobile.aspx?geometry=%7B%22x%22:-121.92177,%22y%22:37.45884,%22spatialReference%22:%7B%22wkid%22:4326%7D%7D&unit=9035&areatype=&areaid=&basemap=streets&distance=1
ECHO Facility Report: https://echo.epa.gov/detailed-facility-report?fid=110054313220

206	1 of 2	E	0.25 / 1,299.17	4.72 / -1	CALIFORNIA CIRC STORM PUMP ST 1755 CALIFORNIA CIRCLE DIXION RD. MILPITAS CA 95035	HHSS

County: Santa Clara
Tank Details Microfiche: http://geotracker.waterboards.ca.gov/ustpdfs/pdf/0002d0fe.pdf

---

206	2 of 2	E	0.25 / 1,299.17	4.72 / -1	CALIFORNIA CIRC. STORM PUMP ST 1755 CALIFORNIA CIRCLE MILPITAS CA	HIST TANK

Owner Name: CITY OF MILPITAS
Owner Street: 455 E. CALAVERAS BLVD.
Owner City: MILPITAS
Owner State: CA
Owner Zip: 95035
No of Containers: 1
County: SANTA CLARA
Facility State: CA
Facility Zip: 95035

207	1 of 5	NNE	0.07 / 379.94	9.69 / 4	BRUKER DALTONICS CAM 3500 W WARREN AVE FREMONT CA 94538	RCRA SQG

EPA Handler ID: CAR000235937
Gen Status Universe: Small Quantity Generator
Contact Name: MELANY E THOMPSON ZARO
Contact Address: 3500 W WARREN AVE , , FREMONT , CA, 94538 , US
Contact Phone No and Ext: 510-683-4350
Contact Email: MELANY.ZARO@BRUKER.COM
Contact Country: US
County Name: ALAMEDA
EPA Region: 09
Land Type: Private
Receive Date: 20130214
Location Latitude: 37.481336
Location Longitude: -121.943991

Violation/Evaluation Summary

Note: NO RECORDS: As of Apr 2023, there are no Compliance Monitoring and Enforcement (violation) records associated with this facility (EPA ID).

Handler Summary

Importer Activity: No
Mixed Waste Generator: No
Transporter Activity: No
Transfer Facility: No
Onsite Burner Exemption: No
Furnace Exemption: No
Underground Injection Activity: No

Commercial TSD:	No
Used Oil Transporter:	No
Used Oil Transfer Facility:	No
Used Oil Processor:	No
Used Oil Refiner:	No
Used Oil Burner:	No
Used Oil Market Burner:	No
Used Oil Spec Marketer:	No

Hazardous Waste Handler Details

Sequence No:	1
Receive Date:	20130214
Handler Name:	BRUKER DALTONICS CAM
Federal Waste Generator Code:	2
Generator Code Description:	Small Quantity Generator
Source Type:	Notification

Waste Code Details

Hazardous Waste Code:	212
Waste Code Description:	Oxygenated solvents (acetone, butanol, ethyl acetate, etc.)
Hazardous Waste Code:	214
Waste Code Description:	Unspecified solvent mixture
Hazardous Waste Code:	331
Waste Code Description:	Off-specification, aged, or surplus organics
Hazardous Waste Code:	F003
Waste Code Description:	THE FOLLOWING SPENT NONHALOGENATED SOLVENTS: XYLENE, ACETONE, ETHYL ACETATE, ETHYL BENZENE, ETHYL ETHER, METHYL ISOBUTYL KETONE, N-BUTYL ALCOHOL, CYCLOHEXANONE, AND METHANOL; ALL SPENT SOLVENT MIXTURES/BLENDS CONTAINING, BEFORE USE, ONLY THE ABOVE SPENT NONHALOGENATED SOLVENTS; AND ALL SPENT SOLVENT MIXTURES/BLENDS CONTAINING, BEFORE USE, ONE OR MORE OF THE ABOVE NONHALOGENATED SOLVENTS, AND A TOTAL OF TEN PERCENT OR MORE (BY VOLUME) OF ONE OR MORE OF THOSE SOLVENTS LISTED IN F001, F002, F004, AND F005; AND STILL BOTTOMS FROM THE RECOVERY OF THESE SPENT SOLVENTS AND SPENT SOLVENT MIXTURES.
Hazardous Waste Code:	791
Waste Code Description:	Liquids with pH < 2
Hazardous Waste Code:	D001
Waste Code Description:	IGNITABLE WASTE
Hazardous Waste Code:	352
Waste Code Description:	Other organic solids
Hazardous Waste Code:	551
Waste Code Description:	Laboratory waste chemicals
Hazardous Waste Code:	D002
Waste Code Description:	CORROSIVE WASTE
Hazardous Waste Code:	122
Waste Code Description:	Alkaline solution without metals (pH > 12.5)
Hazardous Waste Code:	221
Waste Code Description:	Waste oil and mixed oil

Owner/Operator Details

Owner/Operator Ind:	Current Owner	***Street No:***	
Type:	Private	***Street 1:***	2685 BAY RD
Name:	JER BAYSIDE CARE OF TMG PARTNERS	***Street 2:***	
Date Became Current:	20050901	***City:***	REDWOOD CITY

Map Key	Number of Records	Direction	Distance (mi/ft)	Elev/Diff (ft)	Site	DB

Date Ended Current:		**State:**	CA
Phone:	703-813-5643	**Country:**	US
Source Type:	Notification	**Zip Code:**	94063
Owner/Operator Ind:	Current Operator	**Street No:**	
Type:	Private	**Street 1:**	
Name:	BRUKER DALTONICS CAM	**Street 2:**	
Date Became Current:	20110401	**City:**	
Date Ended Current:		**State:**	
Phone:		**Country:**	US
Source Type:	Notification	**Zip Code:**	

207	2 of 5	NNE	0.07 / 379.94	9.69 / 4	**Scion Instruments** **3500 W WARREN AVE** **FREMONT CA 94538**	**DELISTED HAZ**

Siteid:	274816
Latitude:	37.480671
Longitude:	-121.943687
Original Source:	CHAZ
Record Date:	30-MAY-2017

207	3 of 5	NNE	0.07 / 379.94	9.69 / 4	**Bruker Corporation** **3500 W WARREN AVE** **FREMONT CA 94538**	**DELISTED HAZ**

Siteid:	100317
Latitude:	37.480671
Longitude:	-121.943687
Original Source:	CHAZ
Record Date:	30-MAY-2017

207	4 of 5	NNE	0.07 / 379.94	9.69 / 4	**Intuity Medical, Inc.** **3500 W WARREN AVE** **FREMONT CA 94538**	**CERS HAZ**

Site ID:	425453
Latitude:	37.480671
Longitude:	-121.943687

Regulated Programs

EI ID:	10742284	**EI Description:**	Hazardous Waste Generator
EI ID:	10742284	**EI Description:**	Chemical Storage Facilities

Violations

Violation Date:	01/30/2018	**Violation Source:**	CERS
Violation Program:	HMRRP	**Violation Division:**	Fremont City Fire Department
Citation:	HSC 6.95 25507 - California Health and Safety Code, Chapter 6.95, Section(s) 25507		
Violation Notes:			

Returned to compliance on 02/28/2018. Failure to adequately establish and implement a business plan when storing/handling a hazardous material at or above reportable quantities. New Business

Violation Description:

Failure to adequately establish and implement a business plan when storing/handling a hazardous material at or above reportable quantities.

Violations

Violation Date: 03/23/2016 ***Violation Source:*** CERS
Violation Program: HW ***Violation Division:*** Fremont City Fire Department
Citation: 22 CCR 12 66262.34(f) - California Code of Regulations, Title 22, Chapter 12, Section(s) 66262.34(f)
Violation Notes:

Returned to compliance on 04/22/2016. Missing start date on solid hazwaste container

Violation Description:

Failure to properly label hazardous waste accumulation containers with the following requirements: "Hazardous Waste", name and address of the generator, physical and chemical characteristics of the Hazardous Waste, and starting accumulation date.

Violations

Violation Date: 10/16/2013 ***Violation Source:*** CERS
Violation Program: HW ***Violation Division:*** Fremont City Fire Department
Citation: HSC 6.67 Multiple - California Health and Safety Code, Chapter 6.67, Section(s) Multiple
Violation Notes:

Returned to compliance on 11/19/2013. Manage empty containers accordingly

Violation Description:

Haz Waste Generator Program - Operations/Maintenance - General

Violations

Violation Date: 03/23/2016 ***Violation Source:*** CERS
Violation Program: HMRRP ***Violation Division:*** Fremont City Fire Department
Citation: HSC 6.95 25508.2 - California Health and Safety Code, Chapter 6.95, Section(s) 25508.2
Violation Notes:

Returned to compliance on 04/22/2016. No annual certification by 3/1/2016

Violation Description:

Failure to annually review and electronically certify that the business plan is complete, accurate, and up-to-date.

Violations

Violation Date: 01/30/2018 ***Violation Source:*** CERS
Violation Program: HMRRP ***Violation Division:*** Fremont City Fire Department
Citation: HSC 6.95 25505(a)(4) - California Health and Safety Code, Chapter 6.95, Section(s) 25505(a)(4)
Violation Notes:

Returned to compliance on 02/28/2018. Failure to provide initial and annual training to all employees in safety procedures in the event of a release or threatened release of a hazardous material or failure to document and maintain training records for a minimum of three years.

Violation Description:

Failure to provide initial and annual training to all employees in safety procedures in the event of a release or threatened release of a hazardous material or failure to document and maintain training records for a minimum of three years.

Violations

Violation Date: 01/30/2018 ***Violation Source:*** CERS
Violation Program: HMRRP ***Violation Division:*** Fremont City Fire Department
Citation: HSC 6.95 25508(a)(1) - California Health and Safety Code, Chapter 6.95, Section(s) 25508(a)(1)
Violation Notes:

Returned to compliance on 02/28/2018. Failure to complete and electronically submit a business plan when storing/handling a hazardous material at or above reportable quantities. New Business

Violation Description:

Failure to complete and electronically submit a business plan when storing/handling a hazardous material at or above reportable quantities.

Violations

Violation Date: 10/16/2013 ***Violation Source:*** CERS
Violation Program: HW ***Violation Division:*** Fremont City Fire Department
Citation: 40 CFR 1 265.177 - U.S. Code of Federal Regulations, Title 40, Chapter 1, Section(s) 265.177
Violation Notes:

Returned to compliance on 11/19/2013.

Violation Description:

Failure to ensure incompatible waste and/or materials are not placed or stored in the same container or nearby or into an unwashed container, which previously contained incompatible waste and/or materials, so that it does not potentially result in the following:
1) Generate extreme heat or pressure, fire or explosion, or violent reaction;
2) Produce uncontrolled toxic mists, fumes, dusts, or gases in sufficient quantities to threaten human health or the environment;
3) Produce uncontrolled flammable fumes or gases in sufficient quantities to pose a risk of fire or explosions;
4) Damage the structural integrity of the device or facility containing the waste; or
5) Through other like means threaten human health or the environment.

Violations

Violation Date: 02/14/2023 ***Violation Source:*** CERS
Violation Program: HMRRP ***Violation Division:*** Fremont City Fire Department
Citation: HSC 6.95 25508(a)(3) - California Health and Safety Code, Chapter 6.95, Section(s) 25508(a)(3)
Violation Notes:

Returned to compliance on 03/29/2023. Ensure all employees are being trained in safety procedures in the event of a release or threatened release of a hazardous material, including, but not limited to, familiarity with the plans and procedures specified in the Emergency Response template included in CERS.

Violation Description:

Failure to establish and/or electronically submit an adequate training program in safety procedures in the event of a release or threatened release of a hazardous material. *Verify agricultural handler exemption HSC 25507.1

Violations

Violation Date: 10/16/2013 ***Violation Source:*** CERS
Violation Program: HW ***Violation Division:*** Fremont City Fire Department
Citation: 22 CCR 23 66273.35 - California Code of Regulations, Title 22, Chapter 23, Section(s) 66273.35
Violation Notes:

Returned to compliance on 11/19/2013.

Violation Description:

Failure of the universal waste handler to properly process accumulated universal waste within a maximum accumulation time of one year and /or demonstrate the length of time that the universal waste has been accumulated from the date it became a waste or was received. The universal waste handler may make this demonstration by:
1) Placing the universal waste in a container and marking or labeling the container with the earliest date that any universal waste in the container became a waste or was received;
2) Marking or labeling the individual item of universal waste (e.g., each battery or thermostat) with the date it became a waste or was received;
3) Maintaining an inventory system onsite that identifies the date the universal waste being accumulated became a waste or was received;
4) Maintaining an inventory system onsite that identifies the earliest date that any universal waste in a group of items of universal waste or a group of containers of universal waste became a waste or was received;
5) Placing the universal waste in a specific accumulation area and marking or labeling the area to identify the earliest date that any universal waste in the area became a waste or was received; or
6) Any other method which clearly demonstrates the length of time that the universal waste has been accumulated from the date it became a waste or

was received.

Violations

Violation Date: 02/14/2023 ***Violation Source:*** CERS
Violation Program: HW ***Violation Division:*** Fremont City Fire Department
Citation: 40 CFR 1 265.174 - U.S. Code of Federal Regulations, Title 40, Chapter 1, Section(s) 265.174
Violation Notes:

Returned to compliance on 03/29/2023. Weekly hazardous waste storage area inspections must be completed and recorded. Records of weekly inspections must be kept for 3 years. If you choose, you may utilize the weekly inspection template attached to the email.

Violation Description:

Failure to inspect hazardous waste storage areas at least weekly and look for leaking and deteriorating containers.

Violations

Violation Date: 01/30/2018 ***Violation Source:*** CERS
Violation Program: HW ***Violation Division:*** Fremont City Fire Department
Citation: 22 CCR 12 66262.34(f) - California Code of Regulations, Title 22, Chapter 12, Section(s) 66262.34(f)
Violation Notes:

Returned to compliance on 03/02/2018. Failure to properly label hazardous waste accumulation containers and portable tanks with the following requirements: Hazardous Waste , name and address of the generator, physical and chemical characteristics of the Hazardous Waste, and starting accumulation date.

Violation Description:

Failure to properly label hazardous waste accumulation containers and portable tanks with the following requirements: "Hazardous Waste", name and address of the generator, physical and chemical characteristics of the Hazardous Waste, and starting accumulation date.

Violations

Violation Date: 05/11/2016 ***Violation Source:*** CERS
Violation Program: HMRRP ***Violation Division:*** Fremont City Fire Department
Citation: HSC 6.95 Multiple - California Health and Safety Code, Chapter 6.95, Section(s) Multiple
Violation Notes:

Returned to compliance on 05/31/2016. Update CalEPA Id# on the Business Activities page

Violation Description:

Business Plan Program - Administration/Documentation - General

Violations

Violation Date: 10/16/2013 ***Violation Source:*** CERS
Violation Program: HW ***Violation Division:*** Fremont City Fire Department
Citation: HSC 6.67 Multiple - California Health and Safety Code, Chapter 6.67, Section(s) Multiple
Violation Notes:

Returned to compliance on 11/19/2013. Provide proper hazwaste labels on all satellite accumulation labels

Violation Description:

Haz Waste Generator Program - Operations/Maintenance - General

Violations

Violation Date: 10/16/2013 ***Violation Source:*** CERS
Violation Program: HMRRP ***Violation Division:*** Fremont City Fire Department
Citation: HSC 6.95 Multiple - California Health and Safety Code, Chapter 6.95, Section(s) Multiple
Violation Notes:

Returned to compliance on 11/13/2013. Update contact info in the HMBP in CERS

Violation Description:

Business Plan Program - Administration/Documentation - General

Violations

Violation Date: 02/14/2023 ***Violation Source:*** CERS
Violation Program: HMRRP ***Violation Division:*** Fremont City Fire Department
Citation: HSC 6.95 25508(a)(3) - California Health and Safety Code, Chapter 6.95, Section(s) 25508(a)(3)
Violation Notes:

1.) Hazardous materials inventory was not accurate compared to what was observed during inspection. Compressed gases, both coolant stored as waste and in-process needs to be reported. 2.) Please combine and report like-items together that are in the same control area. For instance, different types of flammable liquids can be reported as "Misc. Flammable Liquids" and their various locations can be detailed in each entry.

Violation Description:

Failure to complete and electronically submit hazardous material inventory information for all reportable hazardous materials on site at or above reportable quantities.

Evaluations

Eval Date: 02/14/2023
Violations Found: Yes
Eval General Type: Compliance Evaluation Inspection
Eval Type: Routine done by local agency
Eval Division: Fremont City Fire Department
Eval Program: HMRRP
Eval Source: CERS
Eval Notes:

Initial HMBP inspection completed. There were violations observed during the inspection.; Note: data in [EVAL Notes] field for some records is truncated from the source.

Eval Date: 01/30/2018
Violations Found: Yes
Eval General Type: Compliance Evaluation Inspection
Eval Type: Routine done by local agency
Eval Division: Fremont City Fire Department
Eval Program: HW
Eval Source: CERS
Eval Notes:

Eval Date: 12/19/2016
Violations Found: No
Eval General Type: Other/Unknown
Eval Type: Other, not routine, done by local agency
Eval Division: Fremont City Fire Department
Eval Program: HMRRP
Eval Source: CERS
Eval Notes:

Witnessed pH sampling testing in R&D lab/GC final test. pH results were within clean closure range.; Note: data in [EVAL Notes] field for some records is truncated from the source.

Eval Date: 01/30/2018

Violations Found: Yes
Eval General Type: Compliance Evaluation Inspection
Eval Type: Routine done by local agency
Eval Division: Fremont City Fire Department
Eval Program: HMRRP
Eval Source: CERS
Eval Notes:

Eval Date: 03/29/2023
Violations Found: No
Eval General Type: Other/Unknown
Eval Type: Other, not routine, done by local agency
Eval Division: Fremont City Fire Department
Eval Program: HMRRP
Eval Source: CERS
Eval Notes:

Re-inspection completed. One violation remains, which is the HMBP update and submittal. Inventory updates have reportedly been made, but the plan has not yet been submitted to the CERS portal.; Note: data in [EVAL Notes] field for some records is truncated from the source.

Eval Date: 05/11/2016
Violations Found: No
Eval General Type: Compliance Evaluation Inspection
Eval Type: Routine done by local agency
Eval Division: Fremont City Fire Department
Eval Program: HW
Eval Source: CERS
Eval Notes:

Eval Date: 03/23/2016
Violations Found: Yes
Eval General Type: Compliance Evaluation Inspection
Eval Type: Routine done by local agency
Eval Division: Fremont City Fire Department
Eval Program: HW
Eval Source: CERS
Eval Notes:

Eval Date: 10/16/2013
Violations Found: Yes
Eval General Type: Compliance Evaluation Inspection
Eval Type: Routine done by local agency
Eval Division: Fremont City Fire Department
Eval Program: HMRRP
Eval Source: CERS
Eval Notes:

Eval Date: 10/16/2013
Violations Found: Yes
Eval General Type: Compliance Evaluation Inspection
Eval Type: Routine done by local agency
Eval Division: Fremont City Fire Department
Eval Program: HW
Eval Source: CERS
Eval Notes:

Eval Date: 03/29/2023
Violations Found: No
Eval General Type: Other/Unknown
Eval Type: Other, not routine, done by local agency
Eval Division: Fremont City Fire Department
Eval Program: HW
Eval Source: CERS
Eval Notes:

Re-inspection completed. No violations remain in this program.; Note: data in [EVAL Notes] field for some records is truncated from the source.

Eval Date: 04/05/2017
Violations Found: No
Eval General Type: Other/Unknown
Eval Type: Other, not routine, done by local agency
Eval Division: Fremont City Fire Department
Eval Program: HMRRP
Eval Source: CERS
Eval Notes:

Facility closure (Bruker Corporation). Inspector conducted part 2 of Facility closure and verified gas pad area is empty. Inspector observed no environmental damage. Only left at gas pad area is an empty 2,670 gallon liquid nitrogen tank. An agreement with the property owner to leave tank on site since a new business will take over site address including tank.; Note: data in [EVAL Notes] field for some records is truncated from the source.

Eval Date: 01/13/2017
Violations Found: No
Eval General Type: Other/Unknown
Eval Type: Other, not routine, done by local agency
Eval Division: Fremont City Fire Department
Eval Program: HMRRP
Eval Source: CERS
Eval Notes:

Conducted final closure walk through. No further action required.; Note: data in [EVAL Notes] field for some records is truncated from the source.

Eval Date: 03/02/2018
Violations Found: No
Eval General Type: Other/Unknown
Eval Type: Other, not routine, done by local agency
Eval Division: Fremont City Fire Department
Eval Program: HW
Eval Source: CERS
Eval Notes:

Inspection is a follow up to the routine inspection dated 1/30/2017. All violations observed during that inspection were corrected.; Note: data in [EVAL Notes] field for some records is truncated from the source.

Eval Date: 05/11/2016
Violations Found: Yes
Eval General Type: Compliance Evaluation Inspection
Eval Type: Routine done by local agency
Eval Division: Fremont City Fire Department
Eval Program: HMRRP
Eval Source: CERS
Eval Notes:

Eval Date: 03/24/2017
Violations Found: No
Eval General Type: Other/Unknown
Eval Type: Other, not routine, done by local agency
Eval Division: Fremont City Fire Department
Eval Program: HMRRP
Eval Source: CERS
Eval Notes:

Facility (Bruker Corporation)is going through facility closure. Inspector witnessed pH sampling at following areas: BSL-2 Lab, Wet Lab, and Warehouse Sampling results are within the clean closure range of pH 5- pH 9. Inspector conducted site walk through for interior part of building. Will schedule at a later date for the liquid nitrogen pad area (exterior); Note: data in [EVAL Notes] field for some records is truncated from the source.

Eval Date: 03/23/2016
Violations Found: Yes
Eval General Type: Compliance Evaluation Inspection

Eval Type: Routine done by local agency
Eval Division: Fremont City Fire Department
Eval Program: HMRRP
Eval Source: CERS
Eval Notes:

Eval Date: 02/14/2023
Violations Found: Yes
Eval General Type: Compliance Evaluation Inspection
Eval Type: Routine done by local agency
Eval Division: Fremont City Fire Department
Eval Program: HW
Eval Source: CERS
Eval Notes:

Initial Inspection completed for hazardous waste program. There was one violation.; Note: data in [EVAL Notes] field for some records is truncated from the source.

Affiliations

Affil Type Desc: Parent Corporation
Entity Name: Intuity Medical, Inc.
Entity Title:
Address:
City:
State:
Country:
Zip Code:
Phone:

Affil Type Desc: Environmental Contact
Entity Name: Cyndi Sakuma
Entity Title:
Address: 3500 W Warren Ave
City: Fremont
State: CA
Country:
Zip Code: 94538
Phone:

Affil Type Desc: Facility Mailing Address
Entity Name: Mailing Address
Entity Title:
Address: 3500 West Warren Avenue
City: Fremont
State: CA
Country:
Zip Code: 94538
Phone:

Affil Type Desc: Legal Owner
Entity Name: Emory Anderson
Entity Title:
Address: cyndi.sakuma@intuitymedical.com
City: Fremont
State: CA
Country: United States
Zip Code: 94538
Phone: (510) 946-8800

Affil Type Desc: CUPA District
Entity Name: Fremont City Fire Department
Entity Title:
Address: P.O. Box 5006
City: Fremont
State: CA

Country:
Zip Code: 94537-5006
Phone: (510) 494-4279

Affil Type Desc: Operator
Entity Name: Intuity Medical, Inc.
Entity Title:
Address:
City:
State:
Country:
Zip Code:
Phone: (510) 946-8800

Affil Type Desc: Identification Signer
Entity Name: Cyndi Sakuma
Entity Title: Human Resources Representative/Safety Coordinator
Address:
City:
State:
Country:
Zip Code:
Phone:

Affil Type Desc: Property Owner
Entity Name: KW Fund VI - Fremont Research Center, LLC
Entity Title:
Address: 151 S. El Camino Drive
City: Beverly Hills
State: CA
Country: United States
Zip Code: 90212
Phone: (408) 785-4766

Affil Type Desc: Document Preparer
Entity Name: Cyndi Sakuma
Entity Title:
Address:
City:
State:
Country:
Zip Code:
Phone:

Coordinates

Env Int Type Code: HWG
Program ID: 10742284
Latitude: 37.480640
Longitude: -121.943680
Coord Name:
Ref Point Type Desc: Center of a facility or station.

207	5 of 5	NNE	0.07 / 379.94	9.69 / 4	INTUITY MEDICAL INC 3500 WEST WARREN AVENUE FREMONT CA 94538	RCRA NON GEN

EPA Handler ID: CAL000427861
Gen Status Universe: No Report
Contact Name: CYNDI SAKUMA
Contact Address: 3500 WEST WARREN AVENUE , , FREMONT , CA, 94530-0000 ,
Contact Phone No and Ext: 510-946-8836
Contact Email: CYNDI.SAKUMA@INTUITYMEDICAL.COM
Contact Country:
County Name: ALAMEDA
EPA Region: 09
Land Type:
Receive Date: 20170518
Location Latitude: 37.481336
Location Longitude: -121.943991

Violation/Evaluation Summary

Note: NO RECORDS: As of Apr 2023, there are no Compliance Monitoring and Enforcement (violation) records associated with this facility (EPA ID).

Handler Summary

Importer Activity:	No
Mixed Waste Generator:	No
Transporter Activity:	No
Transfer Facility:	No
Onsite Burner Exemption:	No
Furnace Exemption:	No
Underground Injection Activity:	No
Commercial TSD:	No
Used Oil Transporter:	No
Used Oil Transfer Facility:	No
Used Oil Processor:	No
Used Oil Refiner:	No
Used Oil Burner:	No
Used Oil Market Burner:	No
Used Oil Spec Marketer:	No

Hazardous Waste Handler Details

Sequence No:	1
Receive Date:	20170518
Handler Name:	INTUITY MEDICAL INC
Source Type:	Implementer
Federal Waste Generator Code:	N
Generator Code Description:	Not a Generator, Verified

Owner/Operator Details

Owner/Operator Ind:	Current Owner	***Street No:***	
Type:	Other	***Street 1:***	3500 WEST WARREN AVENUE
Name:	INTUITY MEDICAL INC	***Street 2:***	
Date Became Current:		***City:***	FREMONT
Date Ended Current:		***State:***	CA
Phone:	510-946-8836	***Country:***	
Source Type:	Implementer	***Zip Code:***	94538

Owner/Operator Ind:	Current Operator	***Street No:***	
Type:	Other	***Street 1:***	3500 WEST WARREN AVENUE
Name:	CYNDI SAKUMA	***Street 2:***	
Date Became Current:		***City:***	FREMONT
Date Ended Current:		***State:***	CA
Phone:	510-946-8836	***Country:***	
Source Type:	Implementer	***Zip Code:***	94530-0000

208	*1 of 1*	*NNE*	*0.25 / 1,313.99*	*10.14 / 5*	***MENTOR GRAPHICS 46871 BAYSIDE PKWY FREMONT CA 94538***	***EMISSIONS***

2010 Toxic Data

Facility ID:	20179	***COID:***	ALA
Facility SIC Code:	7336	***DISN:***	BAY AREA AQMD
CO:	1	***CHAPIS:***	
Air Basin:	SF	***CERR Code:***	

District: BA
TS:
Health Risk Asmt:
Non-Cancer Chronic Haz Ind:
Non-Cancer Acute Haz Ind:

2011 Criteria Data

Facility ID: 20179
Facility SIC Code: 7336
CO: 1
Air Basin: SF
District: BA
COID: ALA
DISN: BAY AREA AQMD
CHAPIS:
CERR Code:
TOGT: .002
ROGT: .0016734
COT: .006
NOXT: .028
SOXT: 0
PMT: .00204918032786885245901639344262295081 9672
PM10T: .002

2011 Toxic Data

Facility ID: 20179
Facility SIC Code: 7336
CO: 1
Air Basin: SF
District: BA
TS:
Health Risk Asmt:
Non-Cancer Chronic Haz Ind:
Non-Cancer Acute Haz Ind:
COID: ALA
DISN: BAY AREA AQMD
CHAPIS:
CERR Code:

2012 Criteria Data

Facility ID: 20179
Facility SIC Code: 7336
CO: 1
Air Basin: SF
District: BA
COID: ALA
DISN: BAY AREA AQMD
CHAPIS:
CERR Code:
TOGT: 0
ROGT: 0
COT: .001
NOXT: .003
SOXT: 0
PMT: 0
PM10T: 0

2012 Toxic Data

Facility ID: 20179
Facility SIC Code: 7336
CO: 1
Air Basin: SF
District: BA
TS:
Health Risk Asmt:
Non-Cancer Chronic Haz Ind:
Non-Cancer Acute Haz Ind:
COID: ALA
DISN: BAY AREA AQMD
CHAPIS:
CERR Code:

2013 Criteria Data

Facility ID: 20179
Facility SIC Code: 7336
CO: 1
Air Basin: SF
District: BA
COID: ALA
DISN: BAY AREA AQMD
CERR Code:
TOGT: 0
ROGT: 0
COT: .001
NOXT: .003
SOXT: 0
PMT: 0

CHAPIS: **PM10T:** 0

2013 Toxic Data

Facility ID: 20179
Facility SIC Code: 7336
CO: 1
Air Basin: SF
District: BA
TS:
Health Risk Asmt:
Non-Cancer Chronic Haz Ind:
Non-Cancer Acute Haz Ind:
COID: ALA
DISN: BAY AREA AQMD
CHAPIS:
CERR Code:

2014 Criteria Data

Facility ID: 20179
Facility SIC Code: 7336
CO: 1
Air Basin: SF
District: BA
COID: ALA
DISN: BAY AREA AQMD
CHAPIS:
CERR Code:
TOGT: .001492799
ROGT:
COT: .003957188
NOXT: .01838087
SOXT: .000007341
PMT: .001361513
PM10T: .001307053

2014 Toxic Data

Facility ID: 20179
Facility SIC Code: 7336
CO: 1
Air Basin: SF
District: BA
TS:
Health Risk Asmt:
Non-Cancer Chronic Haz Ind:
Non-Cancer Acute Haz Ind:
COID: ALA
DISN: BAY AREA AQMD
CHAPIS:
CERR Code:

2015 Criteria Data

Facility ID: 20179
Facility SIC Code: 7336
CO: 1
Air Basin: SF
District: BA
COID: ALA
DISN: BAY AREA AQMD
CHAPIS:
CERR Code:
TOGT: .001492799
ROGT: .001462691
COT: .003957188
NOXT: .01838087
SOXT: .000007341
PMT: .001361513
PM10T: .001307053

2015 Toxic Data

Facility ID: 20179
Facility SIC Code: 7336
CO: 1
Air Basin: SF
District: BA
TS:
Health Risk Asmt:
Non-Cancer Chronic Haz Ind:
Non-Cancer Acute Haz Ind:
COID: ALA
DISN: BAY AREA AQMD
CHAPIS:
CERR Code:

2016 Criteria Data

Facility ID:	20179	**CERR CODE:**	
Facility SIC Code:	7336	**TOGT:**	.006214465
CO:	1	**ROGT:**	.0054594075025
Air Basin:	SF	**COT:**	.016473622
District:	BA	**NOXT:**	.076518876
COID:	ALA	**SOXT:**	.000030559
DISN:	BAY AREA AQMD	**PMT:**	.005667928
CHAPIS:		**PM10T:**	.005441211

2016 Toxic Data

Facility ID:	20179	**TS:**	
Facility SIC Code:	7336	**HRA:**	
CERR CODE:		**CH Index:**	
COID:	ALA	**AH Index:**	
CO:	1	**Air Basin:**	SF
DISN:	BAY AREA AQMD	**District:**	BA
CHAPIS:			

2017 Criteria Data

Facility ID:	20179	**CERR Code:**	
Facility SIC Code:	7336	**TOGT:**	.006214465
CO:	1	**ROGT:**	.0054594075025
Air Basin:	SF	**COT:**	.016473622
District:	BA	**NOXT:**	.076518876
COID:	ALA	**SOXT:**	.000030559
DISN:	BAY AREA AQMD	**PMT:**	.005667928
CHAPIS:		**PM10T:**	.005441211

2017 Toxic Data

Facility ID:	20179	**COID:**	ALA
Facility SIC Code:	7336	**DISN:**	BAY AREA AQMD
CO:	1	**CHAPIS:**	
Air Basin:	SF	**CERR Code:**	
District:	BA		
TS:			
Health Risk Asmt:			
Non-Cancer Chronic Haz Ind:			
Non-Cancer Acute Haz Ind:			

2018 Criteria Data

Facility ID:	20179	**CERR Code:**	
Facility SIC Code:	7336	**TOGT:**	.006218588
CO:	1	**ROGT:**	.005463029558
Air Basin:	SF	**COT:**	.016484553
District:	BA	**NOXT:**	.076569651
COID:	ALA	**SOXT:**	.000030579
DISN:	BAY AREA AQMD	**PMT:**	.005671689
CHAPIS:		**PM10T:**	.005444822

2018 Toxic Data

Facility ID:	20179	**COID:**	ALA
Facility SIC Code:	7336	**DISN:**	BAY AREA AQMD
CO:	1	**CHAPIS:**	
Air Basin:	SF	**CERR Code:**	
District:	BA		
TS:			
Health Risk Asmt:			
Non-Cancer Chronic Haz Ind:			

Map Key	Number of Records	Direction	Distance (mi/ft)	Elev/Diff (ft)	Site	DB

Non-Cancer Acute Haz Ind:

2019 Criteria Data

CO:	1	***CHAPIS:***	
Air Basin:	SF	***CERR Code:***	
Facility ID:	20179	***ROGT:***	.0053477677225
District:	BA	***COT:***	.016468914
Facility SIC Code:	7336	***NOXT:***	.076471822
CO ID:	ALA	***SOXT:***	.000029839
DISN:	BAY AREA AQMD		
PM10T:	.005217679		
TOGT:	.006087385		
PMT:	.005435083		

2019 Toxic Data

CO:	1	***DISN:***	BAY AREA AQMD
Air Basin:	SF	***CHAPIS:***	
Faccility ID:	20179	***CERR Code:***	
District:	BA	***TS:***	
Facility SIC Code:	7336	***Health Risk Asmt:***	
COID:	ALA		
Non-Cancer Chronic Haz Ind:			
Non-Cancer Acute Haz Ind:			

2020 Criteria Data

CO:	1	***CHAPIS:***	
Air Basin:	SF	***CERR Code:***	
Facility ID:	20179	***ROGT:***	.0054809852195
District:	BA	***COT:***	.016879171
Facility SIC Code:	7336	***NOXT:***	.078376812
CO ID:	ALA	***SOXT:***	.000030583
DISN:	BAY AREA AQMD		
TOGT:	.006239027		
PMT:	.005570476		
PM10T:	.005347657		

2020 Toxic Data

CO:	1	***DISN:***	BAY AREA AQMD
Air Basin:	SF	***CHAPIS:***	
Facility ID:	20179	***CHERR Code:***	
District:	BA	***TS:***	
Facility SIC Code:	7336	***Health Risk Asmt:***	
COID:	ALA		
Non-Cancer Chronic Haz Ind:			
Non-Cancer Acute Haz Ind:			

Map Key	Number of Records	Direction	Distance (mi/ft)	Elev/Diff (ft)	Site	DB
209	*1 of 2*	*SSW*	*0.19 / 1,000.84*	*12.11 / 7*	***CITY OF SAN JOSE, FIRE STATION# 25*** ***2125 WILSON WAY, FIRE STATION #25*** ***ALVISO CA 95002***	***EMISSIONS***

2014 Criteria Data

Facility ID:	18408	***CERR Code:***	
Facility SIC Code:	9224	***TOGT:***	.000909386
CO:	43	***ROGT:***	

Air Basin:	SF	**COT:**	.010741647
District:	BA	**NOXT:**	.030196231
COID:	SCL	**SOXT:**	.00005655
DISN:	BAY AREA AQMD	**PMT:**	.00038409
CHAPIS:		**PM10T:**	.000368727

2014 Toxic Data

Facility ID:	18408	**COID:**	SCL
Facility SIC Code:	9224	**DISN:**	BAY AREA AQMD
CO:	43	**CHAPIS:**	
Air Basin:	SF	**CERR Code:**	
District:	BA		
TS:			
Health Risk Asmt:			
Non-Cancer Chronic Haz Ind:			
Non-Cancer Acute Haz Ind:			

2015 Criteria Data

Facility ID:	18408	**CERR Code:**	
Facility SIC Code:	9224	**TOGT:**	.000223324
CO:	43	**ROGT:**	.000194845
Air Basin:	SF	**COT:**	.002637901
District:	BA	**NOXT:**	.007415499
COID:	SCL	**SOXT:**	.000013887
DISN:	BAY AREA AQMD	**PMT:**	.000094324
CHAPIS:		**PM10T:**	.000090551

2015 Toxic Data

Facility ID:	18408	**COID:**	SCL
Facility SIC Code:	9224	**DISN:**	BAY AREA AQMD
CO:	43	**CHAPIS:**	
Air Basin:	SF	**CERR Code:**	
District:	BA		
TS:			
Health Risk Asmt:			
Non-Cancer Chronic Haz Ind:			
Non-Cancer Acute Haz Ind:			

2016 Criteria Data

Facility ID:	18408	**CERR CODE:**	
Facility SIC Code:	9224	**TOGT:**	.000223324
CO:	43	**ROGT:**	.000196190134
Air Basin:	SF	**COT:**	.002637901
District:	BA	**NOXT:**	.007415499
COID:	SCL	**SOXT:**	.000013887
DISN:	BAY AREA AQMD	**PMT:**	.000094324
CHAPIS:		**PM10T:**	.000090551

2016 Toxic Data

Facility ID:	18408	**TS:**	
Facility SIC Code:	9224	**HRA:**	
CERR CODE:		**CH Index:**	
COID:	SCL	**AH Index:**	
CO:	43	**Air Basin:**	SF
DISN:	BAY AREA AQMD	**District:**	BA
CHAPIS:			

2017 Criteria Data

Facility ID:	18408	***CERR Code:***	
Facility SIC Code:	9224	***TOGT:***	.000146551
CO:	43	***ROGT:***	.0001287450535
Air Basin:	SF	***COT:***	.001731058
District:	BA	***NOXT:***	.00486624
COID:	SCL	***SOXT:***	.000009113
DISN:	BAY AREA AQMD	***PMT:***	.000061898
CHAPIS:		***PM10T:***	.000059422

2017 Toxic Data

Facility ID:	18408	***COID:***	SCL
Facility SIC Code:	9224	***DISN:***	BAY AREA AQMD
CO:	43	***CHAPIS:***	
Air Basin:	SF	***CERR Code:***	
District:	BA		
TS:			
Health Risk Asmt:			
Non-Cancer Chronic Haz Ind:			
Non-Cancer Acute Haz Ind:			

2018 Criteria Data

Facility ID:	18408	***CERR Code:***	
Facility SIC Code:	9224	***TOGT:***	.000146648
CO:	43	***ROGT:***	.000128830268
Air Basin:	SF	***COT:***	.001732206
District:	BA	***NOXT:***	.004869469
COID:	SCL	***SOXT:***	.000009119
DISN:	BAY AREA AQMD	***PMT:***	.000061939
CHAPIS:		***PM10T:***	.000059461

2018 Toxic Data

Facility ID:	18408	***COID:***	SCL
Facility SIC Code:	9224	***DISN:***	BAY AREA AQMD
CO:	43	***CHAPIS:***	
Air Basin:	SF	***CERR Code:***	
District:	BA		
TS:			
Health Risk Asmt:			
Non-Cancer Chronic Haz Ind:			
Non-Cancer Acute Haz Ind:			

2019 Criteria Data

CO:	43	***CHAPIS:***	
Air Basin:	SF	***CERR Code:***	
Facility ID:	18408	***ROGT:***	.0001360559305
District:	BA	***COT:***	.001829358
Facility SIC Code:	9224	***NOXT:***	.005142577
CO ID:	SCL	***SOXT:***	.000009631
DISN:	BAY AREA AQMD		
PM10T:	.000062796		
TOGT:	.000154873		
PMT:	.000065413		

2019 Toxic Data

CO:	43	***DISN:***	BAY AREA AQMD
Air Basin:	SF	***CHAPIS:***	

Map Key	Number of Records	Direction	Distance (mi/ft)	Elev/Diff (ft)	Site	DB

Faccility ID: 18408
District: BA
Facility SIC Code: 9224
COID: SCL
Non-Cancer Chronic Haz Ind:
Non-Cancer Acute Haz Ind:
CERR Code:
TS:
Health Risk Asmt:

2020 Criteria Data

CO: 43
Air Basin: SF
Facility ID: 18408
District: BA
Facility SIC Code: 9224
CO ID: SCL
DISN: BAY AREA AQMD
TOGT: .000154873
PMT: .000065413
PM10T: .000062796
CHAPIS:
CERR Code:
ROGT: .0001360559305
COT: .001829358
NOXT: .005142577
SOXT: .000009631

2020 Toxic Data

CO: 43
Air Basin: SF
Facility ID: 18408
District: BA
Facility SIC Code: 9224
COID: SCL
Non-Cancer Chronic Haz Ind:
Non-Cancer Acute Haz Ind:
DISN: BAY AREA AQMD
CHAPIS:
CHERR Code:
TS:
Health Risk Asmt:

Map Key	Number of Records	Direction	Distance (mi/ft)	Elev/Diff (ft)	Site	DB
209	2 of 2	SSW	0.19 / 1,000.84	12.11 / 7	CITY OF SAN JOSE, FIRE STATION 2125 WILSON WAY, FIRE STATION ALVISO CA 95002	EMISSIONS

2013 Criteria Data

Facility ID: 18408
Facility SIC Code: 9224
CO: 43
Air Basin: SF
District: BA
COID: SCL
DISN: BAY AREA AQMD
CHAPIS:
CERR Code:
TOGT: .001
ROGT: .0008367
COT: .011
NOXT: .03
SOXT: 0
PMT: 0
PM10T: 0

2013 Toxic Data

Facility ID: 18408
Facility SIC Code: 9224
CO: 43
Air Basin: SF
District: BA
TS:
Health Risk Asmt:
Non-Cancer Chronic Haz Ind:
Non-Cancer Acute Haz Ind:
COID: SCL
DISN: BAY AREA AQMD
CHAPIS:
CERR Code:

Map Key	Number of Records	Direction	Distance (mi/ft)	Elev/Diff (ft)	Site	DB
210	1 of 1	E	0.22 /	15.04 /	Wayback Burgers	CUPA SANTACLARA

Map Key	Number of Records	Direction	Distance (mi/ft)	Elev/Diff (ft)	Site	DB
			1,172.61	10	1547 California CL Milpitas CA 95035	

Facility ID: FA0276762
GIS Latitude: 37.45208
GIS Longitude: -121.92045

Details

Record ID: PR0418154
PE: BP01
Description: HMBP FACILITY, 1-3 CHEMICALS
Program Identifier: DEH PERMIT-HAZ MAT BUSINESS PLAN PROGRAM

211	1 of 1	SSE	0.00 / 20.63	9.85 / 4	San Jose Santa Clara Water Pollution Control Plant 4245 Zanker Rd San Jose CA 95134	CHMIRS

Control No: 11-3958
County: Santa Clara County
Year: 2011
URL: https://w3.calema.ca.gov/operational/malhaz.nsf/f1841a103c102734882563e200760c4a/d5263f3fcb6e137f882578c0006d7f3e?OpenDocument
Notified Date:
Notified Date Time:

California Hazardous Material Incident Report System (as of 2006 to 2015)

Contained: No
1 Substance: Water - Recycled, fully treated
1 Measure: Gal(s)
1 Other:
1 Quantity: 300,000
1 Type: SEWAGE
1 Pipeline:
1 Vessel >= 300 Tons: No
2 Substance:
2 Quantity:
2 Measure:
2 Type:
2 Other:
2 Pipeline:
2 Vessel >= 300 Tons: No
3 Substance:
3 Quantity:
3 Measure:
3 Type:
3 Other:
3 Pipeline:
3 Ves >= 300 Tons: No
Incident Date: 6/30/2011
Incident Time: 1338
Spill Site: Treatment/Sewage Facility
Injuries?: No
No of Injuries:
Fatals?: No
No of Fatals:
Evacs?: No
No of Evacs:
Cleanup: Reporting Party
Site:
Cause: Human Error
Cause Other:
Dog No:
Water: No
Water Way:
City: San Jose
County: Santa Clara County
ZIP: 95134
Admin Agency: Santa Clara County Health Department
Notification Area: AA/CUPA,DFG-OSPR,DTSC,RWQCB,US EPA,USFWS,Co/WP,Co/E-Hlth
Location: 4245 Zanker Rd
Description: Contractor struck a pipe causing release, material is flowing onto soil pooling in a pit, RP is in the process of recovering the material, repair is in progress and should be completed by 7/5, RP is handling containment and clean up.

Spill Report View

Amount 1:
Amount 2:
Amount 3:
Water:
On Scene:
Other on Scene:
Other Notified:
Document Title: SPILL Report
Creation Date: 07/01/2011 12:55 PM
Received By:
Admin Agency:
Admin Agency 2:
Additional County:
Phone No:
Ext:
Pag Cell:

Spill Site: Treatment/Sewage Facility
Type: SEWAGE
Cause Desc for Other:
Person Notifying Cal OES:

Hazardous Materials Spill Report

Date : 07/01/2011
Time: 1255
Incident Date: 06/30/2011
Incident Time: 1338
Control Cal OES: 11-3958
Control NRC:
Contained: No
Waterway:
Received By:
Cleanup By: Reporting Party
Incident Location: 4245 Zanker Rd
Additional County:
1 Substance: Water - Recycled, fully treated
1 Qty: =
1 Amount : 300,000
1 Measure: Gal(s)
1 Type: SEWAGE
1 Other:
1 Pipeline: No
1 Ves >= 300 Tons: No
2 Substance:
2 Qty: =
2 Amount:
2 Measure:
2 Type:
2 Other:
2 Pipeline: No
2 Ves >= 300 Tns: No
3 Substance:
3 Qty: =
3 Amount:
3 Measure:
3 Type:
3 Other:
3 Pipeline: No
3 Ves >= 300 Tons: No
Injuries: No
Fatality: No
Evacuation: No
Known Impact: None
Name:
Agency: San Jose Santa Clara Water Pollution Control Plant
Phone:
Ext:
Pag Cell:
PRS Name:
PRS Agency:
PRS Phone:
PRS Ext:
PRS Pag Cell:
Sec Agency:
Admin Agency: Santa Clara County Health Department
Admin Agency 2:
Notification Info:
Notification List:
On Scene:
Other on Scene:
Other Notified: Santa Clara Co Water Dist
Header Unknown: BAY AREA AQMD
Incident Desc:
Site: Treatment/Sewage Facility

Water Involved: No
Drink Wtr Impact:
Detail for Other:
UPRR Rim No:
DOG Unit:
RWQCB Unit: 2

Map Key	Number of Records	Direction	Distance (mi/ft)	Elev/Diff (ft)	Site	DB

Reported Cause: Human Error
R R Crssing < 50 Ft:
Description: Contractor struck a pipe causing release, material is flowing onto soil pooling in a pit, RP is in the process of recovering the material, repair is in progress and should be completed by 7/5, RP is handling containment and clean up.

---

212 **1 of 2** **NNE** **0.10 / 508.68** **9.19 / 4** **TITANIUM MEMORY SYSTEMS, INC**
3450 W WARREN AVE
FREMONT CA 94538
EMISSIONS

1999 Criteria Data

Facility ID:	9617	**CERR Code:**	
Facility SIC Code:	3572	**TOGT:**	.179
CO:	1	**ROGT:**	.0716
Air Basin:	SF	**COT:**	
District:	BA	**NOXT:**	
COID:	ALA	**SOXT:**	
DISN:	BAY AREA AQMD	**PMT:**	
CHAPIS:		**PM10T:**	

1999 Toxic Data

Facility ID:	9617	**COID:**	ALA
Facility SIC Code:	3572	**DISN:**	BAY AREA AQMD
CO:	1	**CHAPIS:**	
Air Basin:	SF	**CERR Code:**	
District:	BA		
TS:			
Health Risk Asmt:			
Non-Cancer Chronic Haz Ind:			
Non-Cancer Acute Haz Ind:			

2000 Criteria Data

Facility ID:	9617	**CERR Code:**	
Facility SIC Code:	3572	**TOGT:**	.179
CO:	1	**ROGT:**	.07
Air Basin:	SF	**COT:**	
District:	BA	**NOXT:**	
COID:	ALA	**SOXT:**	
DISN:	BAY AREA AQMD	**PMT:**	
CHAPIS:		**PM10T:**	

2000 Toxic Data

Facility ID:	9617	**COID:**	ALA
Facility SIC Code:	3572	**DISN:**	BAY AREA AQMD
CO:	1	**CHAPIS:**	
Air Basin:	SF	**CERR Code:**	
District:	BA		
TS:			
Health Risk Asmt:			
Non-Cancer Chronic Haz Ind:			
Non-Cancer Acute Haz Ind:			

---

212 **2 of 2** **NNE** **0.10 / 508.68** **9.19 / 4** **TITANIUM MEMORY SYSTEMS, INC**
3450 W WARREN
FREMONT CA 94538
EMISSIONS

1996 Criteria Data

Facility ID:	9617	***CERR Code:***	
Facility SIC Code:	3572	***TOGT:***	.1
CO:	1	***ROGT:***	.04
Air Basin:	SF	***COT:***	
District:	BA	***NOXT:***	
COID:	ALA	***SOXT:***	
DISN:	BAY AREA AQMD	***PMT:***	
CHAPIS:		***PM10T:***	

1996 Toxic Data

Facility ID:	9617	***COID:***	ALA
Facility SIC Code:	3572	***DISN:***	BAY AREA AQMD
CO:	1	***CHAPIS:***	
Air Basin:	SF	***CERR Code:***	
District:	BA		
TS:			
Health Risk Asmt:			
Non-Cancer Chronic Haz Ind:			
Non-Cancer Acute Haz Ind:			

1998 Criteria Data

Facility ID:	9617	***CERR Code:***	
Facility SIC Code:	3572	***TOGT:***	.2
CO:	1	***ROGT:***	.08
Air Basin:	SF	***COT:***	
District:	BA	***NOXT:***	
COID:	ALA	***SOXT:***	
DISN:	BAY AREA AQMD	***PMT:***	
CHAPIS:		***PM10T:***	

1998 Toxic Data

Facility ID:	9617	***COID:***	ALA
Facility SIC Code:	3572	***DISN:***	BAY AREA AQMD
CO:	1	***CHAPIS:***	
Air Basin:	SF	***CERR Code:***	
District:	BA		
TS:			
Health Risk Asmt:			
Non-Cancer Chronic Haz Ind:			
Non-Cancer Acute Haz Ind:			

213	***1 of 1***	***ESE***	***0.15 / 779.34***	***12.33 / 7***	***CITY OF MILPITAS - MCCARTHY PUMP STATION 1001 N MC CARTHY BL MILPITAS CA 95035***	***CUPA SANTACLARA***

Facility ID:	FA0262174
GIS Latitude:	37.413295
GIS Longitude:	-121.921744

Details

Record ID:	PR0400719
PE:	BP01
Description:	HMBP FACILITY, 1-3 CHEMICALS
Program Identifier:	DEH PERMIT-HAZ MAT BUSINESS PLAN PROGRAM

Map Key	Number of Records	Direction	Distance (mi/ft)	Elev/Diff (ft)	Site	DB

Details

Record ID:	PR0400718
PE:	2011
Description:	APSA FACILITY-SPCC TEMPLATE (<10,000 GAL CAP)
Program Identifier:	DEH PERMIT-ABOVEGROUND PETROLEUM STORAGE ACT PROGRAM

Map Key	Number of Records	Direction	Distance (mi/ft)	Elev/Diff (ft)	Site	DB
214	1 of 1	E	0.29 / 1,537.14	15.16 / 10	Henlix, Inc. 48860 MILMONT DR. 107C FREMONT CA 94538	DELISTED HAZ

Siteid:	36045
Latitude:	37.461860
Longitude:	-121.922140
Original Source:	CHAZ
Record Date:	14-MAR-2017

Map Key	Number of Records	Direction	Distance (mi/ft)	Elev/Diff (ft)	Site	DB
215	1 of 1	ENE	0.35 / 1,852.38	15.96 / 11	DISCOPY LABS 48641 MILMONT DR FREMONT CA 94538	RCRA TSD

EPA Handler ID:	CAR000273961
Gen Status Universe:	No Report
Contact Name:	RYAN N POWERS
Contact Address:	660 , ALABAMA ST FLR 2 , , SAN FRANCISCO , CA, 94110 , US
Contact Phone No and Ext:	415-843-1820
Contact Email:	RYAN@PAX.COM
Contact Country:	US
Land Type:	Private
County Name:	ALAMEDA
EPA Region:	09
Receive Date:	20210909
Location Latitude:	37.462967
Location Longitude:	-121.922292

Violation/Evaluation Summary

Note:	NO RECORDS: As of Apr 2023, there are no Compliance Monitoring and Enforcement (violation) records associated with this facility (EPA ID).

Handler Summary

Importer Activity:	No
Mixed Waste Generator:	No
Transporter Activity:	No
Transfer Facility:	No
Onsite Burner Exemption:	No
Smelting, Melting and Refining:	No
Underground Injection Control:	No
Commercial TSD:	No
Used Oil Transporter:	No
Used Oil Transfer Facility:	No
Used Oil Processor:	No
Used Oil Refiner:	No
Used Oil Burner:	No
Used Oil Market Burner:	No
Used Oil Spec Marketer:	No

Hazardous Waste Handler Details

Sequence No:	1

Receive Date: 20170706
Handler Name: DISCOPY LABS
Federal Waste Generator Code: 1
Generator Code Description: Large Quantity Generator
Source Type: Notification

Waste Code Details

Hazardous Waste Code: 343
Waste Code Description: Unspecified organic liquid mixture

Hazardous Waste Code: P075
Waste Code Description: NICOTINE, & SALTS (OR) PYRIDINE, 3-(1-METHYL-2-PYRROLIDINYL)-,(S)-, & SALTS

Hazardous Waste Code: 214
Waste Code Description: Unspecified solvent mixture

Hazardous Waste Handler Details

Sequence No: 1
Receive Date: 20210909
Handler Name: DISCOPY LABS
Federal Waste Generator Code: N
Generator Code Description: Not a Generator, Verified
Source Type: Deactivation

Owner/Operator Details

Owner/Operator Ind: Current Owner
Type: Private
Name: DISCOPY LABS
Date Became Current: 20141021
Date Ended Current:
Phone: 510-651-5100
Source Type: Deactivation
Street No: 48641
Street 1: MILMONT DR
Street 2:
City: FREMONT
State: CA
Country: US
Zip Code: 94538

Owner/Operator Ind: Current Operator
Type: Private
Name: DISCOPY LABS
Date Became Current: 20141021
Date Ended Current:
Phone:
Source Type: Deactivation
Street No: 48641
Street 1: MILMONT DR
Street 2:
City: FREMONT
State: CA
Country: US
Zip Code: 94538

Owner/Operator Ind: Current Operator
Type: Private
Name: DISCOPY LABS
Date Became Current: 20141021
Date Ended Current:
Phone:
Source Type: Notification
Street No:
Street 1:
Street 2:
City:
State:
Country:
Zip Code:

Owner/Operator Ind: Current Owner
Type: Private
Name: DISCOPY LABS
Date Became Current: 20141021
Date Ended Current:
Phone: 510-651-5100
Source Type: Notification
Street No: 48641
Street 1: MILMONT DR
Street 2:
City: FREMONT
State: CA
Country: US
Zip Code: 94538

Historical Handler Details

Receive Dt: 20170706
Generator Code Description: Large Quantity Generator

Map Key	Number of Records	Direction	Distance (mi/ft)	Elev/Diff (ft)	Site	DB
Handler Name:		DISCOPY LABS				

217 | **1 of 1** | **E** | **0.29 / 1,530.89** | **16.17 / 11** | **BAY INTERNET, INC**
FREMONT CA | **PFAS IND**

Status:	Unknown	**Fac Fips Code:**	06001
Industry:	Metal Coating	**Fac Indian Cntry Flg:**	N
Compliance Status:	-	**Fac Derived Huc:**	18050003
EPA Programs:	-	**Fac Derived Wbd:**	180500040701
Federal Facility:	No	**Fac Derived Cd113:**	17
Federal Agency:	-	**Fac Derived Cb2010:**	060014415031240
Fac Snc Flg:	N	**Fac Informal Count:**	0
AIR Flag:	N	**Last Informal Action:**	-
NPDES Flag:	N	**Formal Action Count:**	0
SDWIS Flag:	N	**Last Formal Action:**	-
RCRAFlag:	N	**Fac Total Penalties:**	0
TRI Flag:	N	**Fac Penalty Count:**	-
GHG Flag:	N	**Date Last Penalty:**	-
TRI IDs:	-	**Last Penalty Amt:**	-
TRI Releases Trnsfrs:	-	**Fac Qtrs With Nc:**	-
TRI on Site Releases:	-	**Programs With Snc:**	0
TRI off Site Trnsfrs:	-	**Fac Percent Minority:**	83.924
TRI Reporter:	-	**Fac Pop Den:**	2206.77
Fac Imp Water Flg:	-	**Count:**	1
Fac Major Flag:	-	**Fac County:**	ALAMEDA
Fac Active Flag:	-	**State Other :**	
Fac Inspection Count:	0	**Region:**	09
Date Last Inspection:	-	**Latitude:**	37.46075
Days Last Inspection:	-	**Longitude:**	-121.92162

Fac Derived Tribes:	-
AIR IDs:	-
CAA Permit Types:	-
CAA NAICS:	-
CAA SICS:	-
NPDES IDs:	-
CWA Permit Types:	-
CWA NAICS:	-
CWA SICS:	-
RCRA IDs:	-
RCRA Permit Types:	-
RCRA NAICS:	-
SDWA IDs:	-
SDWA System Types:	-
SDWA Compliance Status:	-
SDWA Snc Flag:	N
Fac Collection Meth:	ADDRESS MATCHING-HOUSE NUMBER
EJSCREEN Flag Us:	Y
EJSCREEN Report:	https://ejscreen.epa.gov/mapper/mobile/EJSCREEN_mobile.aspx?geometry=%7B%22x%22:-121.92162,%22y%22:37.46075,%22spatialReference%22:%7B%22wkid%22:4326%7D%7D&unit=9035&areatype=&areaid=&basemap=streets&distance=1
ECHO Facility Report:	https://echo.epa.gov/detailed-facility-report?fid=110001198962

218 | **1 of 1** | **ENE** | **0.31 / 1,644.40** | **16.97 / 12** | **SpineView, Inc.**
48810 KATO RD STE 100E
FREMONT CA 94538 | **DELISTED HAZ**

Siteid:	274876
Latitude:	37.461380
Longitude:	-121.921530
Original Source:	CHAZ
Record Date:	04-JAN-2018

Map Key	Number of Records	Direction	Distance (mi/ft)	Elev/Diff (ft)	Site	DB
219	1 of 1	SSW	0.15 / 812.04	4.25 / -1	CITY OF SAN JOSE, FIRE STATION# 25 ALVISO CA	PFAS IND

Status:	Unknown	**Fac Fips Code:**	06085
Industry:	Fire Protection	**Fac Indian Cntry Flg:**	N
Compliance Status:	-	**Fac Derived Huc:**	18050003
EPA Programs:	-	**Fac Derived Wbd:**	180500041001
Federal Facility:	No	**Fac Derived Cd113:**	17
Federal Agency:	-	**Fac Derived Cb2010:**	060855046021054
Fac Snc Flg:	N	**Fac Informal Count:**	0
AIR Flag:	N	**Last Informal Action:**	-
NPDES Flag:	N	**Formal Action Count:**	0
SDWIS Flag:	N	**Last Formal Action:**	-
RCRAFlag:	N	**Fac Total Penalties:**	0
TRI Flag:	N	**Fac Penalty Count:**	-
GHG Flag:	N	**Date Last Penalty:**	-
TRI IDs:	-	**Last Penalty Amt:**	-
TRI Releases Trnsfrs:	-	**Fac Qtrs With Nc:**	-
TRI on Site Releases:	-	**Programs With Snc:**	0
TRI off Site Trnsfrs:	-	**Fac Percent Minority:**	73.697
TRI Reporter:	-	**Fac Pop Den:**	2025.45
Fac Imp Water Flg:	-	**Count:**	1
Fac Major Flag:	-	**Fac County:**	SANTA CLARA
Fac Active Flag:	-	**State Other :**	
Fac Inspection Count:	0	**Region:**	09
Date Last Inspection:	-	**Latitude:**	37.426611
Days Last Inspection:	-	**Longitude:**	-121.966969

Fac Derived Tribes:	-
AIR IDs:	-
CAA Permit Types:	-
CAA NAICS:	-
CAA SICS:	-
NPDES IDs:	-
CWA Permit Types:	-
CWA NAICS:	-
CWA SICS:	-
RCRA IDs:	-
RCRA Permit Types:	-
RCRA NAICS:	-
SDWA IDs:	-
SDWA System Types:	-
SDWA Compliance Status:	-
SDWA Snc Flag:	N
Fac Collection Meth:	-
EJSCREEN Flag Us:	Y
EJSCREEN Report:	https://ejscreen.epa.gov/mapper/mobile/EJSCREEN_mobile.aspx?geometry=%7B%22x%22:-121.966969,%22y%22:37.426611,%22spatialReference%22:%7B%22wkid%22:4326%7D%7D&unit=9035&areatype=&areaid=&basemap=streets&distance=1
ECHO Facility Report:	https://echo.epa.gov/detailed-facility-report?fid=110070061465

Map Key	Number of Records	Direction	Distance (mi/ft)	Elev/Diff (ft)	Site	DB
220	1 of 1	ENE	0.41 / 2,145.71	19.19 / 14	F C I ELECTRONICS 910 PAGE AVENUE FREMONT CA 94538	INSP COMP ENF

EPA ID:	CAL000209664	**County:**	ALAMEDA
Geotracker Address:		**Geotracker Lat:**	
Geotracker City:		**Geotracker Long:**	
Report URL:	https://www.envirostor.dtsc.ca.gov/public/eerp_profile_report?global_id=3004607		

Inspection Information

Inspection Type:	Focused Compliance Inspection - Transporter
Violations:	No Violations
Inspection Date:	11/18/2021

Return to Compliance:
Report Sent Date: 1/13/2022

Site Details (Download)

Envirostor ID: 3004607
Site Type: INSPECTION
Status: No Action
County:
Project Name:
Address:
City:
Zip:

---

221 | 1 of 1 | SSW | 0.43 / 2,295.40 | 4.83 / -1 | VOYAGER MARINE 1296 STATE STREET ALVISO CA | CLEANUP SITES

Global ID: SL0608571140
Status: COMPLETED - CASE CLOSED
Status Date: 11/13/2005
Site Facility Type: CLEANUP PROGRAM SITE
Data Source: Cleanup Program Sites from GeoTracker Search; Cleanup Sites from GeoTracker Cleanup Sites Data Download
County: SANTA CLARA
Latitude: 37.428438
Longitude: -121.973238
RWQCB Region:

Cleanup Sites from GeoTracker Cleanup Sites Data Download - Facilities Detail

RB Case No: 43S1009
Local Case No:
Begin Date: 9/11/2003
Lead Agency: SAN FRANCISCO BAY RWQCB (REGION 2)
Local Agency:
CUF Case: NO
CalEnvScreen Score:
EPA Region: 9
Qty Rlsd Gallons:
Potential COC: Waste Oil / Motor / Hydraulic / Lubricating, MTBE / TBA / Other Fuel Oxygenates
How Discovered: * Other Means
Stop Method:
Stop Description:
Case Worker: UUU
Military DoD Site: No
Leak Reported Dt: 2003-10-22 00:00:00
No Further Action Dt: 2005-11-13 00:00:00
Potential Media of Concern: Other Groundwater (uses other than drinking water)
How Discovered Description:
Calwater Watershed Name: Santa Clara - Coyote Creek (205.30)
DWR GW Subbasin Name: Santa Clara Valley - Santa Clara (2-009.02)
Disadvantaged Community:
Coordinate Source: Google Geocode
Discharge Cause:
Discharge Source:
Facility Project Sub Type:
Calenviroscreen 3 Score: 81-85%
Calenviroscreen 4 Score: 65-70%
File Location:
Site History:

Cleanup Sites from GeoTracker Cleanup Sites Data Download - Status History

Status: Completed - Case Closed
Status Date: 2005-11-13 00:00:00

Status: Completed - Case Closed
Status Date: 2003-11-13 00:00:00

Status: Open - Site Assessment
Status Date: 2003-10-22 00:00:00

Status: Open - Case Begin Date
Status Date: 2003-09-11 00:00:00

Cleanup Sites from GeoTracker Cleanup Sites Data Download - Regulatory Contacts

Contact Type: Regional Board Caseworker - Primary Caseworker
Contact Name: Regional Water Board
Organization Name: SAN FRANCISCO BAY RWQCB (REGION 2)
Address: 1515 CLAY ST SUITE 1400
City: OAKLAND
Email:
Phone No:

Cleanup Program Sites from GeoTracker Search - Regulatory Profile

Project Status:
Cuf Claim No:
CUF Priority Assign:
CUF Amount Paid:
Composting Method:
Facility Type:
WDR Place Type:
WDR File No:
WDR Order No:
File Location:
User Defined Beneficial Use:
Designated Beneficial Use: MUN, AGR, IND, PROC
Designated Beneficl Use Desc: Municipal and Domestic Supply, Agricultural Supply, Industrial Service Supply, Industrial Process Supply
Project Oversight Agencies:
Report Link: https://geotracker.waterboards.ca.gov/profile_report?global_id=SL0608571140
Cleanup Status Detail: COMPLETED - CASE CLOSED AS OF 11/13/2005
Potential COC: MTBE / TBA / OTHER FUEL OXYGENATES, WASTE OIL / MOTOR / HYDRAULIC / LUBRICATING
Potential Media of Concern: OTHER GROUNDWATER (USES OTHER THAN DRINKING WATER)
Groundwater Monitoring Freq:
DWR GW Sub Basin: Santa Clara Valley - Santa Clara (2-009.02)
CalWater Watershed Name: Santa Clara - Coyote Creek (205.30)
Post Closure Site Management:
Future Land Use:
Cleanup Oversight Agencies: SAN FRANCISCO BAY RWQCB (REGION 2) (LEAD) - CASE #: 43S1009
CASEWORKER: Regional Water Board
Cleanup History Link: https://geotracker.waterboards.ca.gov/profile_report_include?global_id=SL0608571140&tabname=regulatoryhistory
Site History:

No site history available

Sites from GeoTracker Search - Cleanup Action Report (as of May 25, 2023)

Action Type: UNKNOWN
Begin Date: 11/13/2003
End Date: 11/13/2003
Phase:
Contaminant Mass Removed:
Description:

Sites from GeoTracker Search - Regulatory Activities (as of May 25, 2023)

Action Type: Other Regulatory Actions
Action: Closure/No Further Action Letter
Action Date: 11/13/2003
Received Issue Date: 11/13/2003
Doc Link: https://geotracker.waterboards.ca.gov/view_documents?global_id=SL0608571140&enforcement_id=6180259&temptable=ENFORCEMENT

Title Description Comments:

No Further Action

Action Type: Cleanup Action
Action:
Action Date: 11/13/2003
Received Issue Date:
Doc Link:
Title Description Comments:

Action Type: Leak Action
Action: Leak Reported
Action Date: 10/22/2003
Received Issue Date:
Doc Link:
Title Description Comments:

Action Type: Response Requested - Reports
Action: Site Investigation
Action Date: 10/22/2003
Received Issue Date: 10/22/2003
Doc Link: https://geotracker.waterboards.ca.gov/view_documents_all?global_id=SL0608571140&doc_id=5787115
Title Description Comments:

Subsurface Investigation Results Report

Action Type: Leak Action
Action: Leak Discovery
Action Date: 9/11/2003
Received Issue Date:
Doc Link:
Title Description Comments:

Sites from GeoTracker Search - Documents (as of May 25, 2023)

Document Type: Site Documents ***Document Date:*** 11/13/2003
Type: CLOSURE/NO FURTHER ACTION LETTER ***Submitted:***
Submitted By: (REGULATOR)
Title: NO FURTHER ACTION
Title Link: https://geotracker.waterboards.ca.gov/view_documents?global_id=SL0608571140&enforcement_id=6180259

Document Type: Site Documents ***Document Date:*** 10/22/2003
Type: SITE INVESTIGATION ***Submitted:***
Submitted By: (REGULATOR)
Title: SUBSURFACE INVESTIGATION RESULTS REPORT
Title Link: https://geotracker.waterboards.ca.gov/view_documents?global_id=SL0608571140&document_id=5787115

Sites from GeoTracker Search - Cleanup Status History (as of May 25, 2023)

Status: Open - Case Begin Date
Date: 9/11/2003

Status: Open - Site Assessment
Date: 10/22/2003

Status: Completed - Case Closed
Date: 11/13/2005

Status: Completed - Case Closed
Date: 11/13/2003

Map Key	Number of Records	Direction	Distance (mi/ft)	Elev/Diff (ft)	Site	DB
222	1 of 1	ENE	0.39 / 2,058.72	15.94 / 11	Print Penquin.Com 48503 MILMONT DR. FREMONT CA 94538	DELISTED HAZ

Siteid:	382471
Latitude:	37.466340
Longitude:	-121.923830
Original Source:	CHAZ
Record Date:	30-MAY-2017

Map Key	Number of Records	Direction	Distance (mi/ft)	Elev/Diff (ft)	Site	DB
223	1 of 1	ENE	0.37 / 1,979.66	15.93 / 11	Genmark Automation 48571 MILMONT DR. FREMONT CA 94538	DELISTED HAZ

Siteid:	393780
Latitude:	37.464930
Longitude:	-121.923900
Original Source:	CHAZ
Record Date:	30-MAY-2017

Map Key	Number of Records	Direction	Distance (mi/ft)	Elev/Diff (ft)	Site	DB
224	1 of 1	ENE	0.39 / 2,043.83	15.53 / 10	MCGHAN MEDICAL CORPORATION FREMONT CA	PFAS IND

Status:	Unknown	Fac Fips Code:	06001
Industry:	Metal Machinery Mfg	Fac Indian Cntry Flg:	N
Compliance Status:	-	Fac Derived Huc:	18050003
EPA Programs:	-	Fac Derived Wbd:	180500040701
Federal Facility:	No	Fac Derived Cd113:	17
Federal Agency:	-	Fac Derived Cb2010:	060014415031201
Fac Snc Flg:	N	Fac Informal Count:	0
AIR Flag:	N	Last Informal Action:	-
NPDES Flag:	N	Formal Action Count:	0
SDWIS Flag:	N	Last Formal Action:	-
RCRAFlag:	N	Fac Total Penalties:	0
TRI Flag:	N	Fac Penalty Count:	-
GHG Flag:	N	Date Last Penalty:	-
TRI IDs:	94303CLLGN1850E	Last Penalty Amt:	-
TRI Releases Trnsfrs:	-	Fac Qtrs With Nc:	-
TRI on Site Releases:	-	Programs With Snc:	0
TRI off Site Trnsfrs:	-	Fac Percent Minority:	83.204
TRI Reporter:	-	Fac Pop Den:	1986.49
Fac Imp Water Flg:	-	Count:	1
Fac Major Flag:	-	Fac County:	ALAMEDA
Fac Active Flag:	-	State Other :	
Fac Inspection Count:	0	Region:	09
Date Last Inspection:	-	Latitude:	37.46589
Days Last Inspection:	-	Longitude:	-121.92354

Fac Derived Tribes:	-
AIR IDs:	-
CAA Permit Types:	-
CAA NAICS:	-
CAA SICS:	-
NPDES IDs:	-
CWA Permit Types:	-
CWA NAICS:	-
CWA SICS:	-
RCRA IDs:	-
RCRA Permit Types:	-
RCRA NAICS:	-
SDWA IDs:	-
SDWA System Types:	-
SDWA Compliance Status:	-
SDWA Snc Flag:	N

Map Key	Number of Records	Direction	Distance (mi/ft)	Elev/Diff (ft)	Site	DB

Fac Collection Meth:	ADDRESS MATCHING-HOUSE NUMBER
EJSCREEN Flag Us:	Y
EJSCREEN Report:	https://ejscreen.epa.gov/mapper/mobile/EJSCREEN_mobile.aspx?geometry=%7B%22x%22:-121.92354,%22y%22:37.46589,%22spatialReference%22:%7B%22wkid%22:4326%7D%7D&unit=9035&areatype=&areaid=&basemap=streets&distance=1
ECHO Facility Report:	https://echo.epa.gov/detailed-facility-report?fid=110001169734

---

225 | 1 of 1 | ENE | 0.38 / 1,992.62 | 15.60 / 10 | **GENMARK AUTOMATION**
FREMONT CA | PFAS IND

Status:	Unknown	**Fac Fips Code:**	06001
Industry:	Textiles and Leather	**Fac Indian Cntry Flg:**	N
Compliance Status:	-	**Fac Derived Huc:**	18050003
EPA Programs:	-	**Fac Derived Wbd:**	180500040701
Federal Facility:	No	**Fac Derived Cd113:**	17
Federal Agency:	-	**Fac Derived Cb2010:**	060014415031201
Fac Snc Flg:	N	**Fac Informal Count:**	0
AIR Flag:	N	**Last Informal Action:**	-
NPDES Flag:	N	**Formal Action Count:**	0
SDWIS Flag:	N	**Last Formal Action:**	-
RCRAFlag:	N	**Fac Total Penalties:**	0
TRI Flag:	N	**Fac Penalty Count:**	-
GHG Flag:	N	**Date Last Penalty:**	-
TRI IDs:	-	**Last Penalty Amt:**	-
TRI Releases Trnsfrs:	-	**Fac Qtrs With Nc:**	-
TRI on Site Releases:	-	**Programs With Snc:**	0
TRI off Site Trnsfrs:	-	**Fac Percent Minority:**	83.279
TRI Reporter:	-	**Fac Pop Den:**	2006.72
Fac Imp Water Flg:	-	**Count:**	1
Fac Major Flag:	-	**Fac County:**	ALAMEDA
Fac Active Flag:	-	**State Other :**	
Fac Inspection Count:	0	**Region:**	09
Date Last Inspection:	-	**Latitude:**	37.46517
Days Last Inspection:	-	**Longitude:**	-121.92317

Fac Derived Tribes:	-
AIR IDs:	-
CAA Permit Types:	-
CAA NAICS:	-
CAA SICS:	-
NPDES IDs:	-
CWA Permit Types:	-
CWA NAICS:	-
CWA SICS:	-
RCRA IDs:	-
RCRA Permit Types:	-
RCRA NAICS:	-
SDWA IDs:	-
SDWA System Types:	-
SDWA Compliance Status:	-
SDWA Snc Flag:	N
Fac Collection Meth:	ADDRESS MATCHING-HOUSE NUMBER
EJSCREEN Flag Us:	Y
EJSCREEN Report:	https://ejscreen.epa.gov/mapper/mobile/EJSCREEN_mobile.aspx?geometry=%7B%22x%22:-121.92317,%22y%22:37.46517,%22spatialReference%22:%7B%22wkid%22:4326%7D%7D&unit=9035&areatype=&areaid=&basemap=streets&distance=1
ECHO Facility Report:	https://echo.epa.gov/detailed-facility-report?fid=110038022378

---

226 | 1 of 1 | SSW | 0.10 / 516.60 | 3.71 / -2 | **X.L. CONSTRUCTION**
5087 DISK DR
SAN JOSE CA 95134 | CUPA SANTACLARA

Facility ID:	FA0290851
GIS Latitude:	37.4267072
GIS Longitude:	-121.9652631999

Map Key	Number of Records	Direction	Distance (mi/ft)	Elev/Diff (ft)	Site	DB

Details

Record ID:	PR0436071
PE:	BP01
Description:	HMBP FACILITY, 1-3 CHEMICALS
Program Identifier:	DEH PERMIT-HAZ MAT BUSINESS PLAN PROGRAM

---

228 | ***1 of 1*** | ***ENE*** | ***0.37 / 1,962.75*** | ***15.47 / 10*** | ***APPLIED CERAMICS, INC***
FREMONT CA | ***PFAS IND***

Status:	Active	***Fac Fips Code:***	06001
Industry:	Electronics Industry	***Fac Indian Cntry Flg:***	N
Compliance Status:	No Violation Identified	***Fac Derived Huc:***	18050003
EPA Programs:	RCRA	***Fac Derived Wbd:***	180500040701
Federal Facility:	No	***Fac Derived Cd113:***	17
Federal Agency:	-	***Fac Derived Cb2010:***	060014415031201
Fac Snc Flg:	N	***Fac Informal Count:***	0
AIR Flag:	N	***Last Informal Action:***	-
NPDES Flag:	N	***Formal Action Count:***	0
SDWIS Flag:	N	***Last Formal Action:***	-
RCRAFlag:	Y	***Fac Total Penalties:***	0
TRI Flag:	N	***Fac Penalty Count:***	-
GHG Flag:	N	***Date Last Penalty:***	-
TRI IDs:	-	***Last Penalty Amt:***	-
TRI Releases Trnsfrs:	-	***Fac Qtrs With Nc:***	0
TRI on Site Releases:	-	***Programs With Snc:***	0
TRI off Site Trnsfrs:	-	***Fac Percent Minority:***	83.308
TRI Reporter:	-	***Fac Pop Den:***	2014.94
Fac Imp Water Flg:	-	***Count:***	1
Fac Major Flag:	-	***Fac County:***	ALAMEDA
Fac Active Flag:	Y	***State Other :***	
Fac Inspection Count:	2	***Region:***	09
Date Last Inspection:	10/11/2018	***Latitude:***	37.46472
Days Last Inspection:	1647	***Longitude:***	-121.92293

Fac Derived Tribes:	-
AIR IDs:	-
CAA Permit Types:	-
CAA NAICS:	-
CAA SICS:	-
NPDES IDs:	-
CWA Permit Types:	-
CWA NAICS:	-
CWA SICS:	-
RCRA IDs:	CAL000442843 CAR000172304
RCRA Permit Types:	LQG, Other
RCRA NAICS:	327110 334413
SDWA IDs:	-
SDWA System Types:	-
SDWA Compliance Status:	-
SDWA Snc Flag:	N
Fac Collection Meth:	ADDRESS MATCHING-HOUSE NUMBER
EJSCREEN Flag Us:	Y
EJSCREEN Report:	https://ejscreen.epa.gov/mapper/mobile/EJSCREEN_mobile.aspx?geometry=%7B%22x%22:-121.92293,%22y%22:37.46472,%22spatialReference%22:%7B%22wkid%22:4326%7D%7D&unit=9035&areatype=&areaid=&basemap=streets&distance=1
ECHO Facility Report:	https://echo.epa.gov/detailed-facility-report?fid=110024546259

---

229 | ***1 of 2*** | ***NNE*** | ***0.23 / 1,226.71*** | ***9.24 / 4*** | ***BROOKS AUTOMATION INC***
46702 BAYSIDE PKWY
FREMONT CA 94538 | ***RCRA NON GEN***

EPA Handler ID:	CAL000388797
Gen Status Universe:	No Report

Contact Name:	DOLORES LOPEZ
Contact Address:	46702 BAYSIDE PKWY , , FREMONT , CA, 94538 , US
Contact Phone No and Ext:	510-661-6165
Contact Email:	DOLORES.LOPEZ@BROOKS.COM
Contact Country:	US
County Name:	ALAMEDA
EPA Region:	09
Land Type:	
Receive Date:	20220223
Location Latitude:	37.481308
Location Longitude:	-121.941157

Violation/Evaluation Summary

Note:	NO RECORDS: As of Apr 2023, there are no Compliance Monitoring and Enforcement (violation) records associated with this facility (EPA ID).

Handler Summary

Importer Activity:	No
Mixed Waste Generator:	No
Transporter Activity:	No
Transfer Facility:	No
Onsite Burner Exemption:	No
Furnace Exemption:	No
Underground Injection Activity:	No
Commercial TSD:	No
Used Oil Transporter:	No
Used Oil Transfer Facility:	No
Used Oil Processor:	No
Used Oil Refiner:	No
Used Oil Burner:	No
Used Oil Market Burner:	No
Used Oil Spec Marketer:	No

Hazardous Waste Handler Details

Sequence No:	1
Receive Date:	20220223
Handler Name:	BROOKS AUTOMATION INC
Source Type:	Deactivation
Federal Waste Generator Code:	N
Generator Code Description:	Not a Generator, Verified

Hazardous Waste Handler Details

Sequence No:	1
Receive Date:	20130821
Handler Name:	BROOKS AUTOMATION INC
Source Type:	Implementer
Federal Waste Generator Code:	N
Generator Code Description:	Not a Generator, Verified

Owner/Operator Details

Owner/Operator Ind:	Current Operator	**Street No:**	
Type:	Other	**Street 1:**	15 ELIZABETH DRIVE
Name:	ROBERT KNUDSEN	**Street 2:**	
Date Became Current:		**City:**	CHELMSFORD
Date Ended Current:		**State:**	MA
Phone:	978-262-7778	**Country:**	
Source Type:	Implementer	**Zip Code:**	01824-0000

Map Key	Number of Records	Direction	Distance (mi/ft)	Elev/Diff (ft)	Site	DB

Owner/Operator Ind:	Current Operator	**Street No:**	
Type:	Other	**Street 1:**	15 ELIZABETH DRIVE
Name:	BROOKS AUTOMATION INC	**Street 2:**	
Date Became Current:		**City:**	CHELMSFORD
Date Ended Current:		**State:**	MA
Phone:	978-262-7778	**Country:**	US
Source Type:	Deactivation	**Zip Code:**	01824-0000

Owner/Operator Ind:	Current Owner	**Street No:**	
Type:	Other	**Street 1:**	15 ELIZABETH DRIVE
Name:	BROOKS AUTOMATION INC	**Street 2:**	
Date Became Current:		**City:**	CHELMSFORD
Date Ended Current:		**State:**	MA
Phone:	978-262-7778	**Country:**	
Source Type:	Implementer	**Zip Code:**	01824-0000

Historical Handler Details

Receive Dt:	20130821
Generator Code Description:	Not a Generator, Verified
Handler Name:	BROOKS AUTOMATION INC

229	2 of 2	NNE	0.23 / 1,226.71	9.24 / 4	**BROOKS AUTOMATION US LLC** **46702 BAYSIDE PKWY** **FREMONT CA 94538**	**RCRA NON GEN**

EPA Handler ID:	CAL000468862
Gen Status Universe:	No Report
Contact Name:	DOLORES LOPEZ
Contact Address:	46702 BAYSIDE PKWY , , FREMONT , CA, 94538 ,
Contact Phone No and Ext:	510-661-6165
Contact Email:	DOLORES.LOPEZ@BROOKS.COM
Contact Country:	
County Name:	ALAMEDA
EPA Region:	09
Land Type:	
Receive Date:	20220301
Location Latitude:	
Location Longitude:	

Violation/Evaluation Summary

Note:	NO RECORDS: As of Apr 2023, there are no Compliance Monitoring and Enforcement (violation) records associated with this facility (EPA ID).

Handler Summary

Importer Activity:	No
Mixed Waste Generator:	No
Transporter Activity:	No
Transfer Facility:	No
Onsite Burner Exemption:	No
Furnace Exemption:	No
Underground Injection Activity:	No
Commercial TSD:	No
Used Oil Transporter:	No
Used Oil Transfer Facility:	No
Used Oil Processor:	No
Used Oil Refiner:	No
Used Oil Burner:	No
Used Oil Market Burner:	No
Used Oil Spec Marketer:	No

Map Key	Number of Records	Direction	Distance (mi/ft)	Elev/Diff (ft)	Site	DB

Hazardous Waste Handler Details

Sequence No: 1
Receive Date: 20220301
Handler Name: BROOKS AUTOMATION US LLC
Source Type: Implementer
Federal Waste Generator Code: N
Generator Code Description: Not a Generator, Verified

Owner/Operator Details

Owner/Operator Ind: Current Operator
Type: Other
Name: DOLORES LOPEZ
Date Became Current:
Date Ended Current:
Phone: 510-661-6165
Source Type: Implementer
Street No:
Street 1: 46702 BAYSIDE PKWY
Street 2:
City: FREMONT
State: CA
Country:
Zip Code: 94538

Owner/Operator Ind: Current Owner
Type: Other
Name: BROOKS AUTOMATION US LLC
Date Became Current:
Date Ended Current:
Phone: 978-262-2400
Source Type: Implementer
Street No:
Street 1: 15 ELIZABETH DR
Street 2:
City: CHELMSFORD
State: MA
Country:
Zip Code: 01824

---

230 *1 of 2* *NNE* *0.00 / 2.23* *10.74 / 5* ***ULTRA PHOTONICS INC***
46579 FREMONT BLVD
FREMONT CA 945380000 ***HAZNET***

SIC Code: 3674
NAICS Code: 334413
EPA ID: CAL000231324
Create Date: 7/13/2001
Fac Act Ind: No
Inact Date: 6/30/2002
County Code: 01
County Name: Alameda
Mail Name: MAJID KESHAVARZ/SR CHEMIST
Mailing Addr 1: 46579 FREMONT BLVD
Mailing Addr 2:
Owner Fax:
Mailing City: FREMONT
Mailing State: CA
Mailing Zip: 945380000
Region Code: 2
Owner Name: ULTRA PHOTONICS INC
Owner Addr 1: 46579 FREMONT BLVD
Owner Addr 2:
Owner City: FREMONT
Owner State: CA
Owner Zip: 945380000
Owner Phone: 0000000000
Details DTSC HWTS: The Department of Toxic Substances Control (DTSC) makes available a Waste Code Matrix showing each Waste Code, its description, and annual amounts in its Hazardous Waste Tracking System: https://hwts.dtsc.ca.gov/search
DTSC Handler Profile url: https://hwts.dtsc.ca.gov/facility/CAL000231324

---

230 *2 of 2* *NNE* *0.00 / 2.23* *10.74 / 5* ***Mattson Technology Inc***
46579 Fremont Blvd
Fremont CA 94538 ***HAZ GEN***

Epa ID: CAR000121582
Address 2:
Facility County: 01
County: Alameda
Details DTSC HWTS: The Department of Toxic Substances Control (DTSC) makes available a Waste Code Matrix showing each Waste Code, its description, and annual amounts in its Hazardous Waste Tracking System: https://hwts.dtsc.ca.gov/search
Handler Profile URL: https://hwts.dtsc.ca.gov/facility/CAR000121582

---

231 *1 of 2* *ENE* *0.41 / 2,171.04* *17.94 / 13* ***TROY PRODUCTS***
48380 MILMONT DRIVE
FREMONT CA 94538 ***CLEANUP SITES***

Global ID: SL0600195455
County: ALAMEDA

Status:	COMPLETED - CASE CLOSED	**Latitude:**	37.4678956
Status Date:	2/21/1996	**Longitude:**	-121.924542
Site Facility Type:	CLEANUP PROGRAM SITE	**RWQCB Region:**	
Data Source:	Cleanup Program Sites from GeoTracker Search; Cleanup Sites from GeoTracker Cleanup Sites Data Download		

Cleanup Sites from GeoTracker Cleanup Sites Data Download - Facilities Detail

RB Case No:	01S0441/01-1503
Local Case No:	0243
Begin Date:	2/21/1996
Lead Agency:	ALAMEDA COUNTY WATER DISTRICT
Local Agency:	ALAMEDA COUNTY WATER DISTRICT
CUF Case:	NO
CalEnvScreen Score:	
EPA Region:	9
Qty Rlsd Gallons:	
Potential COC:	
How Discovered:	
Stop Method:	
Stop Description:	
Case Worker:	MAM
Military DoD Site:	No
Leak Reported Dt:	
No Further Action Dt:	1996-02-21 00:00:00
Potential Media of Concern:	
How Discovered Description:	
Calwater Watershed Name:	Santa Clara - Fremont Bayside (205.20)
DWR GW Subbasin Name:	Santa Clara Valley - Niles Cone (2-009.01)
Disadvantaged Community:	
Coordinate Source:	Google Geocode
Discharge Cause:	
Discharge Source:	
Facility Project Sub Type:	
Calenviroscreen 3 Score:	41-45%
Calenviroscreen 4 Score:	40-45%
File Location:	
Site History:	

Cleanup Sites from GeoTracker Cleanup Sites Data Download - Status History

Status:	Completed - Case Closed
Status Date:	1996-02-21 00:00:00
Status:	Open - Case Begin Date
Status Date:	1996-02-21 00:00:00

Cleanup Sites from GeoTracker Cleanup Sites Data Download - Regulatory Contacts

Contact Type:	Local Agency Caseworker - Primary Caseworker
Contact Name:	MICHELLE A. MYERS
Organization Name:	ALAMEDA COUNTY WATER DISTRICT
Address:	43885 SOUTH GRIMMER BOULEVARD
City:	FREMONT
Email:	michelle.myers@acwd.com
Phone No:	
Contact Type:	Regional Board Caseworker
Contact Name:	Regional Water Board
Organization Name:	SAN FRANCISCO BAY RWQCB (REGION 2)
Address:	1515 CLAY ST SUITE 1400
City:	OAKLAND
Email:	
Phone No:	

Cleanup Program Sites from GeoTracker Search - Regulatory Profile

Project Status:
Cuf Claim No:
CUF Priority Assign:
CUF Amount Paid:
Composting Method:
Facility Type:
WDR Place Type:
WDR File No:
WDR Order No:
File Location:
User Defined Beneficial Use:
Designated Beneficial Use: MUN, AGR, IND, PROC
Designated Beneficl Use Desc: Municipal and Domestic Supply, Agricultural Supply, Industrial Service Supply, Industrial Process Supply
Project Oversight Agencies:
Report Link: https://geotracker.waterboards.ca.gov/profile_report?global_id=SL0600195455
Cleanup Status Detail: COMPLETED - CASE CLOSED AS OF 2/21/1996
Potential COC: NONE SPECIFIED
Potential Media of Concern: NONE SPECIFIED
Groundwater Monitoring Freq:
DWR GW Sub Basin: Santa Clara Valley - Niles Cone (2-009.01)
CalWater Watershed Name: Santa Clara - Fremont Bayside (205.20)
Post Closure Site Management:
Future Land Use:
Cleanup Oversight Agencies: ALAMEDA COUNTY WATER DISTRICT (LEAD) - CASE #: 0243
CASEWORKER: MICHELLE A. MYERS
SAN FRANCISCO BAY RWQCB (REGION 2) - CASE #: 01S0441/01-1503
CASEWORKER: Regional Water Board
Cleanup History Link: https://geotracker.waterboards.ca.gov/profile_report_include?global_id=SL0600195455&tabname=regulatoryhistory
Site History:

No site history available

Sites from GeoTracker Search - Regulatory Activities (as of May 25, 2023)

Action Type: Other Regulatory Actions
Action: Closure/No Further Action Letter
Action Date: 2/21/1996
Received Issue Date: 2/21/1996
Doc Link: https://geotracker.waterboards.ca.gov/view_documents?global_id=SL0600195455&enforcement_id=6342727&temptable=ENFORCEMENT
Title Description Comments:

SLIC Case Closure for Troy Products at 48380 Milmont Drive in Fremont

Action Type: Response Requested - Workplans
Action: Well Installation Workplan
Action Date: 4/11/1991
Received Issue Date: 4/11/1991
Doc Link: https://geotracker.waterboards.ca.gov/view_documents_all?global_id=SL0600195455&doc_id=5991540
Title Description Comments:

Addendum to Workplan for for MW Installation, Soil Sampling, and Quarterly Monitoring

Action Type: Response Requested - Workplans
Action: Well Installation Workplan
Action Date: 3/6/1991
Received Issue Date: 3/6/1991
Doc Link: https://geotracker.waterboards.ca.gov/view_documents_all?global_id=SL0600195455&doc_id=5991552
Title Description Comments:

WP for MW Installation, Soil Sampling, and Quarterly Monitoring Program

Action Type: Response Requested - Reports
Action: Progress Report (Soil/GW/ Updates)
Action Date: 3/7/1990
Received Issue Date: 3/7/1990
Doc Link: https://geotracker.waterboards.ca.gov/view_documents_all?global_id=SL0600195455&doc_id=5991549
Title Description Comments:

Verification of Contaminated Soil Removal

Action Type: Response Requested - Workplans
Action: Soil and Water Investigation Workplan
Action Date: 1/1/1990
Received Issue Date: 1/1/1990
Doc Link: https://geotracker.waterboards.ca.gov/view_documents_all?global_id=SL0600195455&doc_id=5991546
Title Description Comments:

Proposed Workplan (Soil Excavation and Subsurface Investigation)

Action Type: Response Requested - Reports
Action: Tank Removal Report / UST Sampling Report
Action Date: 10/24/1989
Received Issue Date: 10/24/1989
Doc Link: https://geotracker.waterboards.ca.gov/view_documents_all?global_id=SL0600195455&doc_id=5991551
Title Description Comments:

Waste Oil Sampling Analytic report

Action Type: Response Requested - Workplans
Action: Removal Action Work Plan
Action Date: 10/3/1989
Received Issue Date: 10/3/1989
Doc Link: https://geotracker.waterboards.ca.gov/view_documents_all?global_id=SL0600195455&doc_id=5991553
Title Description Comments:

WP for Soil Excavation and Preliminary GW Assessment

Action Type: Response Requested - Reports
Action: Site Investigation
Action Date: 8/23/1989
Received Issue Date: 8/23/1989
Doc Link: https://geotracker.waterboards.ca.gov/view_documents_all?global_id=SL0600195455&doc_id=5991547
Title Description Comments:

Soil Remediation and Groundwater Investigation

Action Type: Response Requested - Reports
Action: Site Investigation
Action Date: 4/27/1989
Received Issue Date: 4/27/1989
Doc Link: https://geotracker.waterboards.ca.gov/view_documents_all?global_id=SL0600195455&doc_id=5991554
Title Description Comments:

Soil Contamination Report

Action Type: Response Requested - Reports
Action: Soil and Water Investigation Report
Action Date: 2/2/1989
Received Issue Date: 2/2/1989
Doc Link: https://geotracker.waterboards.ca.gov/view_documents_all?global_id=SL0600195455&doc_id=5991548
Title Description Comments:

Soil Report

Action Type: Response Requested - Other
Action: Correspondence
Action Date: 1/1/1988
Received Issue Date: 1/1/1988
Doc Link: https://geotracker.waterboards.ca.gov/view_documents_all?global_id=SL0600195455&doc_id=5991543
Title Description Comments:

Bulk Correspondence (1988-1990)

Sites from GeoTracker Search - Documents (as of May 25, 2023)

Document Type: Site Documents ***Document Date:*** 10/3/1989
Type: REMOVAL ACTION WORK PLAN ***Submitted:***
Submitted By: ZACHARY RICCIARDULLI (REGULATOR)
Title: WP FOR SOIL EXCAVATION AND PRELIMINARY GW ASSESSMENT
Title Link: https://geotracker.waterboards.ca.gov/view_documents?global_id=SL0600195455&document_id=5991553

Document Type: Site Documents ***Document Date:*** 3/7/1990
Type: PROGRESS REPORT (SOIL/GW/ UPDATES) ***Submitted:***
Submitted By: ZACHARY RICCIARDULLI (REGULATOR)
Title: VERIFICATION OF CONTAMINATED SOIL REMOVAL
Title Link: https://geotracker.waterboards.ca.gov/view_documents?global_id=SL0600195455&document_id=5991549

Document Type: Site Documents ***Document Date:*** 8/23/1989
Type: SITE INVESTIGATION ***Submitted:***
Submitted By: ZACHARY RICCIARDULLI (REGULATOR)
Title: SOIL REMEDIATION AND GROUNDWATER INVESTIGATION
Title Link: https://geotracker.waterboards.ca.gov/view_documents?global_id=SL0600195455&document_id=5991547

Document Type: Site Documents ***Document Date:*** 4/27/1989
Type: SITE INVESTIGATION ***Submitted:***
Submitted By: ZACHARY RICCIARDULLI (REGULATOR)
Title: SOIL CONTAMINATION REPORT
Title Link: https://geotracker.waterboards.ca.gov/view_documents?global_id=SL0600195455&document_id=5991554

Document Type: Site Documents ***Document Date:*** 1/1/1990
Type: SOIL AND WATER INVESTIGATION WORKPLAN ***Submitted:***
Submitted By: ZACHARY RICCIARDULLI (REGULATOR)
Title: PROPOSED WORKPLAN (SOIL EXCAVATION AND SUBSURFACE INVESTIGATION)
Title Link: https://geotracker.waterboards.ca.gov/view_documents?global_id=SL0600195455&document_id=5991546

Document Type: Site Documents ***Document Date:*** 2/2/1989
Type: SOIL AND WATER INVESTIGATION REPORT ***Submitted:***
Submitted By: ZACHARY RICCIARDULLI (REGULATOR)
Title: SOIL REPORT
Title Link: https://geotracker.waterboards.ca.gov/view_documents?global_id=SL0600195455&document_id=5991548

Document Type: Site Documents ***Document Date:*** 3/6/1991
Type: WELL INSTALLATION WORKPLAN ***Submitted:***
Submitted By: ZACHARY RICCIARDULLI (REGULATOR)
Title: WP FOR MW INSTALLATION, SOIL SAMPLING, AND QUARTERLY MONITORING PROGRAM
Title Link: https://geotracker.waterboards.ca.gov/view_documents?global_id=SL0600195455&document_id=5991552

Document Type: Site Documents ***Document Date:*** 10/24/1989
Type: TANK REMOVAL REPORT / UST SAMPLING REPORT ***Submitted:***
Submitted By: ZACHARY RICCIARDULLI (REGULATOR)
Title: WASTE OIL SAMPLING ANALYTIC REPORT
Title Link: https://geotracker.waterboards.ca.gov/view_documents?global_id=SL0600195455&document_id=5991551

Document Type: Site Documents ***Document Date:*** 1/1/1988
Type: CORRESPONDENCE ***Submitted:***
Submitted By: ZACHARY RICCIARDULLI (REGULATOR)
Title: BULK CORRESPONDENCE (1988-1990)
Title Link: https://geotracker.waterboards.ca.gov/view_documents?global_id=SL0600195455&document_id=5991543

Map Key	Number of Records	Direction	Distance (mi/ft)	Elev/Diff (ft)	Site	DB

Document Type: Site Documents **Document Date:** 2/21/1996
Type: CLOSURE/NO FURTHER ACTION LETTER **Submitted:**
Submitted By: CHERIE MCCAULOU (REGULATOR)
Title: SLIC CASE CLOSURE FOR TROY PRODUCTS AT 48380 MILMONT DRIVE IN FREMONT
Title Link: https://geotracker.waterboards.ca.gov/view_documents?global_id=SL0600195455&enforcement_id=6342727

Document Type: Site Documents **Document Date:** 4/11/1991
Type: WELL INSTALLATION WORKPLAN **Submitted:**
Submitted By: ZACHARY RICCIARDULLI (REGULATOR)
Title: ADDENDUM TO WORKPLAN FOR FOR MW INSTALLATION, SOIL SAMPLING, AND QUARTERLY MONITORING
Title Link: https://geotracker.waterboards.ca.gov/view_documents?global_id=SL0600195455&document_id=5991540

Sites from GeoTracker Search - Cleanup Status History (as of May 25, 2023)

Status: Open - Case Begin Date
Date: 2/21/1996

Status: Completed - Case Closed
Date: 2/21/1996

---

231 **2 of 2** **ENE** **0.41 / 2,171.04** **17.94 / 13** **TROY PRODUCTS 48380 MILMONT DRIVE FREMONT CA 94538** **CONT ALAMEDA**

Facility Type: CLEANUP PROGRAM SITE **Rel Desc:**
Status: COMPLETED - CASE CLOSED **Rel Type:**
Site Code: **Rel T Desc:**
Site ID: **Program:**
Record ID: **Case Desc:**
ID Type: **ID Date:**
Substance:
County: ALAMEDA
Longitude:
Latitude:

Site Details

Global ID: SL0600195455 **Inv Party:**
Fac ID: **Inv P Type:**
Desc:

---

232 **1 of 2** **E** **0.30 / 1,585.87** **15.30 / 10** **EMCO DISTRIBUTORS 48900 MILMONT DRIVE FREMONT CA 94538** **LUST**

Global ID: T0600100509 **Census Tract:** 6001441503
Status Date: 10/4/2004 **Match Key:** T0600100509
Case Type: LUST CLEANUP SITE **County:** ALAMEDA
Oil Field: **Latitude:** 37.460672
Oil Field Operator: **Longitude:** -121.920666
Status: COMPLETED - CASE CLOSED **RWQCB Region:**

LUST Cleanup Sites from GeoTracker Cleanup Sites Data Download - Facilities Detail

CUF Case: YES
Lead Agency: SAN FRANCISCO BAY RWQCB (REGION 2)
Case Worker: UUU
Local Agency: ALAMEDA COUNTY WATER DISTRICT
RB Case No: 01-0556
Local Case No: 0044
File Location:
Potential COC: Waste Oil / Motor / Hydraulic / Lubricating

Potential Media of Concern: Other Groundwater (uses other than drinking water)
Begin Date: 9/10/1985
How Discovered: Tank Closure
How Discovered Description:
Stop Method:
Stop Description:
Calwater Watershed Name: Santa Clara - Fremont Bayside (205.20)
DWR GW Subbasin Name: Santa Clara Valley - Niles Cone (2-009.01)
Disadvantaged Community:
CalEnvScreen Score:
Coordinate Source: Google Geocode
Discharge Cause: Physc / Mech Damage
Discharge Source: Tank
EPA Region: 9
Leak Reported Dt: 1988-09-16 00:00:00
Military DoD Site: No
No Further Action Dt: 2004-10-04 00:00:00
Qty Rlsd Gallons:
Facility Project Sub Type:
Calenviroscreen 3 Score: 51-55%
Calenviroscreen 4 Score: 40-45%
Site History:

LUST Cleanup Sites from GeoTracker Cleanup Sites Data Download - Regulatory Contacts

Contact Type: Local Agency Caseworker
Contact Name: EILEEN CHEN
Organization Name: ALAMEDA COUNTY WATER DISTRICT
Address: 43885 SOUTH GRIMMER BLVD.
City: FREMONT
Email: eileen.chen@acwd.com
Phone No:

Contact Type: Regional Board Caseworker - Primary Caseworker
Contact Name: Regional Water Board
Organization Name: SAN FRANCISCO BAY RWQCB (REGION 2)
Address: 1515 CLAY ST SUITE 1400
City: OAKLAND
Email:
Phone No:

LUST Cleanup Sites from GeoTracker Cleanup Sites Data Download - Status History

Status: Completed - Case Closed
Status Date: 10/4/2004

Status: Open - Case Begin Date
Status Date: 9/10/1985

Status: Open - Site Assessment
Status Date: 11/6/1985

Status: Open - Site Assessment
Status Date: 9/26/1985

Status: Open - Site Assessment
Status Date: 9/10/1985

LUST Sites from GeoTracker Search - Regulatory Profile

Site Facility Name: EMCO DISTRIBUTORS
Site Facility Type: LUST CLEANUP SITE
Cleanup Status: COMPLETED - CASE CLOSED
Address: 48900 MILMONT DRIVE
City: FREMONT

Zip:	94538
County:	ALAMEDA
Report Link:	https://geotracker.waterboards.ca.gov/profile_report?global_id=T0600100509
Cleanup Status Detail:	COMPLETED - CASE CLOSED AS OF 10/4/2004
Project Status:	
Cleanup History Link:	https://geotracker.waterboards.ca.gov/profile_report_include?global_id=T0600100509&tabname=regulatoryhistory
Potential COC:	WASTE OIL / MOTOR / HYDRAULIC / LUBRICATING
Potential Media of Concern:	OTHER GROUNDWATER (USES OTHER THAN DRINKING WATER)
File Location:	
User Defined Beneficial Use:	
Designated Beneficial Use:	MUN, AGR, IND, PROC
DWR GW Sub Basin:	Santa Clara Valley - Niles Cone (2-009.01)
Calwater Watershed Name:	Santa Clara - Fremont Bayside (205.20)
Post Closure Site Management:	
Future Land Use:	
Cleanup Oversight Agencies:	ALAMEDA COUNTY WATER DISTRICT (LEAD) - CASE #: 0044 CASEWORKER: EILEEN CHEN SAN FRANCISCO BAY RWQCB (REGION 2) (LEAD) - CASE #: 01-0556 CASEWORKER: Regional Water Board San Francisco Bay RWQCB (Region 2) is the official lead agency for this case. Pursuant to a 1996 cooperative agreement (updated in 2013) between the two agencies, ACWD only provides day-to-day oversight.
CUF Claim No:	1218
CUF Priority Assig:	C
CUF Amount Paid:	$172,902
WDR Place Type:	
WDR File No:	
WDR Order No:	
Project Oversight Agencies:	
Facility Type:	
Composting Method:	
Grndwtr Monitoring Frequency:	
Designated Beneficial Use Desc:	Municipal and Domestic Supply, Agricultural Supply, Industrial Service Supply, Industrial Process Supply
Site History:	

No site history available

LUST Sites from GeoTracker Search - Cleanup Status History

Status:	Open - Site Assessment
Date :	9/26/1985
Status:	Open - Case Begin Date
Date :	9/10/1985
Status:	Open - Site Assessment
Date :	9/10/1985
Status:	Completed - Case Closed
Date :	10/4/2004
Status:	Open - Site Assessment
Date :	11/6/1985

Sites from GeoTracker Search - Regulatory Activities (as of May 25, 2023)

Action Type:	Response Requested - Other
Action:	Request for Closure
Action Date:	1/13/2009
Received Issue Date:	1/13/2009
Doc Link:	https://geotracker.waterboards.ca.gov/view_documents_all?global_id=T0600100509&doc_id=6037359
Title Description Comments:	

Need for Indexing/Closure

Action Type: Response Requested - Reports
Action: Well Destruction Report
Action Date: 5/19/2005
Received Issue Date: 5/19/2005
Doc Link: https://geotracker.waterboards.ca.gov/view_documents_all?global_id=T0600100509&doc_id=5714474
Title Description Comments:

Documentation of Monitoring Well Destruction

Action Type: Other Regulatory Actions
Action: Closure/No Further Action Letter
Action Date: 10/4/2004
Received Issue Date: 10/4/2004
Doc Link: https://geotracker.waterboards.ca.gov/view_documents?global_id=T0600100509&enforcement_id=6090246&temptable=ENFORCEMENT
Title Description Comments:

Closure letter & Summary

Action Type: Response Requested - Other
Action: Correspondence
Action Date: 9/14/2004
Received Issue Date: 9/14/2004
Doc Link: https://geotracker.waterboards.ca.gov/view_documents_all?global_id=T0600100509&doc_id=5993837
Title Description Comments:

ACVWD Recommendation for Leaking UST Case Closure Cover Letter

Action Type: Response Requested - Other
Action: Other Report / Document
Action Date: 6/27/1996
Received Issue Date: 6/27/1996
Doc Link: https://geotracker.waterboards.ca.gov/view_documents_all?global_id=T0600100509&doc_id=6037366
Title Description Comments:

File Availability Notice

Action Type: Response Requested - Other
Action: Other Report / Document
Action Date: 4/29/1996
Received Issue Date: 4/29/1996
Doc Link: https://geotracker.waterboards.ca.gov/view_documents_all?global_id=T0600100509&doc_id=6037364
Title Description Comments:

Clean up fund

Action Type: Response Requested - Reports
Action: Monitoring Report - Other
Action Date: 3/14/1996
Received Issue Date: 3/14/1996
Doc Link: https://geotracker.waterboards.ca.gov/view_documents_all?global_id=T0600100509&doc_id=6037360
Title Description Comments:

Correspondence

Action Type: Other Regulatory Actions
Action: Clean Up Fund - Letter to RP
Action Date: 10/31/1995
Received Issue Date: 10/31/1995
Doc Link: https://geotracker.waterboards.ca.gov/view_documents?global_id=T0600100509&enforcement_id=6453076&temptable=ENFORCEMENT
Title Description Comments:

Clean Up fund

Action Type: Response Requested - Reports
Action: Monitoring Report - Other
Action Date: 3/29/1995
Received Issue Date: 3/29/1995
Doc Link: https://geotracker.waterboards.ca.gov/view_documents_all?global_id=T0600100509&doc_id=6037361
Title Description Comments:

Correspondence

Action Type: Response Requested - Other
Action: Unauthorized Release Form
Action Date: 4/9/1990
Received Issue Date: 4/9/1990
Doc Link: https://geotracker.waterboards.ca.gov/view_documents_all?global_id=T0600100509&doc_id=6037367
Title Description Comments:

FLC Form

Action Type: Leak Action
Action: Leak Discovery
Action Date: 9/16/1988
Received Issue Date:
Doc Link:
Title Description Comments:

Action Type: Leak Action
Action: Leak Stopped
Action Date: 9/16/1988
Received Issue Date:
Doc Link:
Title Description Comments:

Action Type: Leak Action
Action: Leak Reported
Action Date: 9/16/1988
Received Issue Date:
Doc Link:
Title Description Comments:

Action Type: Response Requested - Reports
Action: Monitoring Report - Other
Action Date: 9/5/1985
Received Issue Date: 9/5/1985
Doc Link: https://geotracker.waterboards.ca.gov/view_documents_all?global_id=T0600100509&doc_id=6037368
Title Description Comments:

Onitoring Report

Sites from GeoTracker Search - Documents (as of May 25, 2023)

Document Type: Site Documents ***Document Date:*** 1/13/2009
Type: REQUEST FOR CLOSURE ***Submitted:***
Submitted By: MICHAEL ORJI (REGULATOR)
Title: NEED FOR INDEXING/CLOSURE
Title Link: https://geotracker.waterboards.ca.gov/view_documents?global_id=T0600100509&document_id=6037359

Document Type: Site Documents ***Document Date:*** 6/27/1996
Type: OTHER REPORT / DOCUMENT ***Submitted:***
Submitted By: MICHAEL ORJI (REGULATOR)
Title: FILE AVAILABILITY NOTICE
Title Link: https://geotracker.waterboards.ca.gov/view_documents?global_id=T0600100509&document_id=6037366

Map Key	Number of Records	Direction	Distance (mi/ft)	Elev/Diff (ft)	Site	DB

Document Type: Site Documents **Document Date:** 4/29/1996
Type: OTHER REPORT / DOCUMENT **Submitted:**
Submitted By: MICHAEL ORJI (REGULATOR)
Title: CLEAN UP FUND
Title Link: https://geotracker.waterboards.ca.gov/view_documents?global_id=T0600100509&document_id=6037364

Document Type: Monitoring Reports **Document Date:** 9/5/1985
Type: MONITORING REPORT - OTHER **Submitted:**
Submitted By: MICHAEL ORJI (REGULATOR)
Title: ONITORING REPORT -
Title Link: https://geotracker.waterboards.ca.gov/regulators/deliverable_documents/4497052848/09%2D05%2D1985%20Monitoring%20Report%2Epdf

Document Type: Site Documents **Document Date:** 9/14/2004
Type: CORRESPONDENCE **Submitted:**
Submitted By: MADELEINE LITTLE (REGULATOR)
Title: ACVWD RECOMMENDATION FOR LEAKING UST CASE CLOSURE COVER LETTER
Title Link: https://geotracker.waterboards.ca.gov/view_documents?global_id=T0600100509&document_id=5993837

Document Type: Site Documents **Document Date:** 4/9/1990
Type: UNAUTHORIZED RELEASE FORM **Submitted:**
Submitted By: MICHAEL ORJI (REGULATOR)
Title: FLC FORM
Title Link: https://geotracker.waterboards.ca.gov/view_documents?global_id=T0600100509&document_id=6037367

Document Type: Monitoring Reports **Document Date:** 3/14/1996
Type: MONITORING REPORT - OTHER **Submitted:**
Submitted By: MICHAEL ORJI (REGULATOR)
Title: CORRESPONDENCE -
Title Link: https://geotracker.waterboards.ca.gov/regulators/deliverable_documents/5920194327/03%2D14%2D1996%20Correspondence%2Epdf

Document Type: Site Documents **Document Date:** 5/19/2005
Type: WELL DESTRUCTION REPORT **Submitted:**
Submitted By: (REGULATOR)
Title: DOCUMENTATION OF MONITORING WELL DESTRUCTION - REGULATOR RESPONSE
Title Link: https://geotracker.waterboards.ca.gov/view_documents?global_id=T0600100509&document_id=5714474

Document Type: Site Documents **Document Date:** 10/4/2004
Type: CLOSURE/NO FURTHER ACTION LETTER **Submitted:**
Submitted By: MICHAEL WRIGLEY (REGULATOR)
Title: CLOSURE LETTER & SUMMARY
Title Link: https://geotracker.waterboards.ca.gov/view_documents?global_id=T0600100509&enforcement_id=6090246

Document Type: Site Documents **Document Date:** 10/31/1995
Type: CLEAN UP FUND - LETTER TO RP **Submitted:**
Submitted By: MICHAEL ORJI (REGULATOR)
Title: CLEAN UP FUND
Title Link: https://geotracker.waterboards.ca.gov/view_documents?global_id=T0600100509&enforcement_id=6453076

Document Type: Monitoring Reports **Document Date:** 3/29/1995
Type: MONITORING REPORT - OTHER **Submitted:**
Submitted By: MICHAEL ORJI (REGULATOR)
Title: CORRESPONDENCE -
Title Link: https://geotracker.waterboards.ca.gov/regulators/deliverable_documents/5264447867/03%2D29%2D1995%20Correspondence%2Epdf

---

232	2 of 2	E	0.30 / 1,585.87	15.30 / 10	**EMCO DISTRIBUTORS** **48900 MILMONT DRIVE** **FREMONT CA 94538**	CONT ALAMEDA

Facility Type: LUST CLEANUP SITE **Rel Desc:**
Status: COMPLETED - CASE CLOSED **Rel Type:**
Site Code: **Rel T Desc:**
Site ID: **Program:**
Record ID: **Case Desc:**
ID Type: **ID Date:**
Substance:

Map Key	Number of Records	Direction	Distance (mi/ft)	Elev/Diff (ft)	Site	DB

County: ALAMEDA
Longitude:
Latitude:

Site Details

Global ID: T0600100509
Fac ID:
Desc:
Inv Party:
Inv P Type:

---

233 | 1 of 1 | NNE | 0.00 / 3.04 | 10.72 / 5 | **ARKAL MEDICAL**
46575 FREMONT BLVD
FREMONT CA 945386409 | HAZ GEN

Epa ID: CAL000303172
Address 2:
Facility County: 01
County: Alameda
Details DTSC HWTS: The Department of Toxic Substances Control (DTSC) makes available a Waste Code Matrix showing each Waste Code, its description, and annual amounts in its Hazardous Waste Tracking System: https://hwts.dtsc.ca.gov/search
Handler Profile URL: https://hwts.dtsc.ca.gov/facility/CAL000303172

---

234 | 1 of 1 | E | 0.30 / 1,559.58 | 15.33 / 10 | **Top Dawg Modular Service**
49047 MILMONT DR.
FREMONT CA 94538 | DELISTED HAZ

Siteid: 162717
Latitude: 37.459610
Longitude: -121.921110
Original Source: CHAZ
Record Date: 30-MAY-2017

---

235 | 1 of 2 | E | 0.28 / 1,467.19 | 17.05 / 12 | **California Circle Pump Station**
1735 California Cir Milpitas
CA | LOP SANTACLARA

SCVWD ID: 05S1E31N03f
Closure Date: 11/25/1996
Link: http://lustop.sccgov.org/files/05S1E31N03f/

---

235 | 2 of 2 | E | 0.28 / 1,467.19 | 17.05 / 12 | **CALIFORNIA CIRCLE PUMP STATION**
1735 CALIFORNIA CIR
MILPITAS CA 95035 | LUST

Global ID: T0608500740
Status Date: 11/25/1996
Case Type: LUST CLEANUP SITE
Oil Field:
Oil Field Operator:
Status: COMPLETED - CASE CLOSED
Census Tract: 6085504506
Match Key: T0608500740
County: SANTA CLARA
Latitude: 37.4527258511345
Longitude: -121.921508378326
RWQCB Region:

LUST Cleanup Sites from GeoTracker Cleanup Sites Data Download - Facilities Detail

CUF Case: NO
Lead Agency: SANTA CLARA COUNTY LOP
Case Worker: DEH
Local Agency: SANTA CLARA COUNTY LOP
RB Case No:
Local Case No:
File Location: All Files are on GeoTracker or in the Local Agency Database
Potential COC: Diesel

Potential Media of Concern: Other Groundwater (uses other than drinking water)
Begin Date: 1/1/1992
How Discovered:
How Discovered Description:
Stop Method:
Stop Description:
Calwater Watershed Name: Santa Clara - Coyote Creek (205.30)
DWR GW Subbasin Name: Santa Clara Valley - Santa Clara (2-009.02)
Disadvantaged Community:
CalEnvScreen Score:
Coordinate Source: Google Map Move
Discharge Cause:
Discharge Source:
EPA Region: 9
Leak Reported Dt: 1992-01-01 00:00:00
Military DoD Site: No
No Further Action Dt: 1996-11-25 00:00:00
Qty Rlsd Gallons:
Facility Project Sub Type:
Calenviroscreen 3 Score: 46-50%
Calenviroscreen 4 Score: 45-50%
Site History:

LUST Cleanup Sites from GeoTracker Cleanup Sites Data Download - Regulatory Contacts

Contact Type: Regional Board Caseworker
Contact Name: Regional Water Board
Organization Name: SAN FRANCISCO BAY RWQCB (REGION 2)
Address: 1515 CLAY ST SUITE 1400
City: OAKLAND
Email:
Phone No:

Contact Type: Local Agency Caseworker - Primary Caseworker
Contact Name: DEH CASEWORKER
Organization Name: SANTA CLARA COUNTY LOP
Address: 1555 Berger Drive, Suite 300
City: SAN JOSE
Email: smp@deh.sccgov.org
Phone No: 4089183400

LUST Cleanup Sites from GeoTracker Cleanup Sites Data Download - Status History

Status: Open - Site Assessment
Status Date: 11/1/1992

Status: Completed - Case Closed
Status Date: 11/25/1996

Status: Open - Site Assessment
Status Date: 10/20/1993

Status: Open - Case Begin Date
Status Date: 1/1/1992

LUST Sites from GeoTracker Search - Regulatory Profile

Site Facility Name: CALIFORNIA CIRCLE PUMP STATION
Site Facility Type: LUST CLEANUP SITE
Cleanup Status: COMPLETED - CASE CLOSED
Address: 1735 CALIFORNIA CIR
City: MILPITAS
Zip: 95035
County: SANTA CLARA
Report Link: https://geotracker.waterboards.ca.gov/profile_report?global_id=T0608500740

Cleanup Status Detail: COMPLETED - CASE CLOSED AS OF 11/25/1996
Project Status:
Cleanup History Link: https://geotracker.waterboards.ca.gov/profile_report_include?global_id=T0608500740&tabname=regulatoryhistory
Potential COC: DIESEL
Potential Media of Concern: OTHER GROUNDWATER (USES OTHER THAN DRINKING WATER)
File Location: ALL FILES ARE ON GEOTRACKER OR IN THE LOCAL AGENCY DATABASE
User Defined Beneficial Use:
Designated Beneficial Use: MUN, AGR, IND, PROC
DWR GW Sub Basin: Santa Clara Valley - Santa Clara (2-009.02)
Calwater Watershed Name: Santa Clara - Coyote Creek (205.30)
Post Closure Site Management:
Future Land Use:
Cleanup Oversight Agencies: SANTA CLARA COUNTY LOP (LEAD)
CASEWORKER: DEH CASEWORKER
SAN FRANCISCO BAY RWQCB (REGION 2)
CASEWORKER: Regional Water Board
SANTA CLARA VALLEY WATER DISTRICT - CASE #: 05S1E31N03f
CUF Claim No:
CUF Priority Assig:
CUF Amount Paid:
WDR Place Type:
WDR File No:
WDR Order No:
Project Oversight Agencies:
Facility Type:
Composting Method:
Grndwtr Monitoring Frequency:
Designated Beneficial Use Desc: Municipal and Domestic Supply, Agricultural Supply, Industrial Service Supply, Industrial Process Supply
Site History:

No site history available

LUST Sites from GeoTracker Search - Cleanup Status History

Status: Open - Site Assessment
Date : 10/20/1993

Status: Open - Case Begin Date
Date : 1/1/1992

Status: Completed - Case Closed
Date : 11/25/1996

Status: Open - Site Assessment
Date : 11/1/1992

Sites from GeoTracker Search - Regulatory Activities (as of May 25, 2023)

Action Type: Other Regulatory Actions
Action: Closure/No Further Action Letter
Action Date: 11/25/1996
Received Issue Date: 11/25/1996
Doc Link: https://geotracker.waterboards.ca.gov/view_documents?global_id=T0608500740&enforcement_id=6235293&temptable=ENFORCEMENT
Title Description Comments:

Action Type: Response Requested - Other
Action: Other Report / Document
Action Date: 11/25/1996
Received Issue Date: 11/25/1996
Doc Link: https://geotracker.waterboards.ca.gov/view_documents_all?global_id=T0608500740&doc_id=5829335
Title Description Comments:

SCVWD Electronic Files

Action Type: Notices
Action: Notice of Responsibility - #39175
Action Date: 11/20/1995
Received Issue Date: 11/20/1995
Doc Link:
Title Description Comments:

Action Type: Leak Action
Action: Leak Reported
Action Date: 1/1/1992
Received Issue Date:
Doc Link:
Title Description Comments:

Sites from GeoTracker Search - Documents (as of May 25, 2023)

Document Type: Site Documents **Document Date:** 11/25/1996
Type: OTHER REPORT / DOCUMENT **Submitted:**
Submitted By: COUNTY OF SANTA CLARA STUDENT INTERN (REGULATOR)
Title: SCVWD ELECTRONIC FILES - REGULATOR RESPONSE
Title Link: https://geotracker.waterboards.ca.gov/view_documents?global_id=T0608500740&document_id=5829335

Document Type: Site Documents **Document Date:** 11/25/1996
Type: CLOSURE/NO FURTHER ACTION LETTER **Submitted:**
Submitted By: COUNTY OF SANTA CLARA STUDENT INTERN (REGULATOR)
Title: CLOSURE/NO FURTHER ACTION LETTER
Title Link: https://geotracker.waterboards.ca.gov/view_documents?global_id=T0608500740&enforcement_id=6235293

236	1 of 9	SSW	0.38 / 2,019.02	2.11 / -3	ALVISO INDEPENDENT OIL 5002 ARCHER ST ALVISO CA 95002	RCRA TSD

EPA Handler ID: CAL000161743
Gen Status Universe: Large Quantity Generator
Contact Name: KIRK D HAYWARD
Contact Address: P.O. BOX 2407 , , UNION CITY , CA, 94587 , US
Contact Phone No and Ext: 510-476-1740
Contact Email: KHAYWARD@CLEARWATEREMI.COM
Contact Country: US
Land Type: Private
County Name: SANTA CLARA
EPA Region: 09
Receive Date: 20100701
Location Latitude: 37.428096
Location Longitude: -121.972543

Violation/Evaluation Summary

Note: VIOLATION or UNDETERMINED: There are VIOLATION or UNDETERMINED details or records associated with this facility (EPA ID) in the Compliance Monitoring and Enforcement table dated Apr, 2023.

Violation Details

Found Violation: Yes
Citation:
Violation Short Description: Permits - Application
Violation Type: 270.B
Violation Determined Date: 19990914
Scheduled Compliance Date:
Return to Compliance: Documented
Actual Return to Compl: 20000920

Violation Responsible Agency: State

Enforcement Details

Enforcement Type: 385
Enforcement Type Description: SINGLE SITE CA/FO
Enforcement Action Date: 20000920
Enf Disposition Status:
Disposition Status Date:
Enforcement Lead Agency: State
Proposed Penalty Amount:
Final Amount: 55000
Paid Amount:

Enforcement Type: 120
Enforcement Type Description: WRITTEN INFORMAL
Enforcement Action Date: 20000920
Enf Disposition Status:
Disposition Status Date:
Enforcement Lead Agency: State
Proposed Penalty Amount:
Final Amount:
Paid Amount:

Enforcement Type: 125
Enforcement Type Description:
Enforcement Action Date: 19991022
Enf Disposition Status:
Disposition Status Date:
Enforcement Lead Agency: State
Proposed Penalty Amount:
Final Amount:
Paid Amount:

Violation Details

Found Violation: Yes
Citation:
Violation Short Description: TSD - Tank System Standards
Violation Type: 264.J
Violation Determined Date: 20010308
Scheduled Compliance Date:
Return to Compliance: Documented
Actual Return to Compl: 20011218
Violation Responsible Agency: State

Enforcement Details

Enforcement Type: 125
Enforcement Type Description:
Enforcement Action Date: 20010611
Enf Disposition Status:
Disposition Status Date:
Enforcement Lead Agency: State
Proposed Penalty Amount:
Final Amount:
Paid Amount:

Enforcement Type: 120
Enforcement Type Description: WRITTEN INFORMAL
Enforcement Action Date: 20010312
Enf Disposition Status:
Disposition Status Date:
Enforcement Lead Agency: State
Proposed Penalty Amount:

Final Amount:
Paid Amount:

Violation Details

Found Violation: Yes
Citation:
Violation Short Description: TSD - General Facility Standards
Violation Type: 264.B
Violation Determined Date: 20010308
Scheduled Compliance Date:
Return to Compliance: Documented
Actual Return to Compl: 20011218
Violation Responsible Agency: State

Enforcement Details

Enforcement Type: 385
Enforcement Type Description: SINGLE SITE CA/FO
Enforcement Action Date: 20011218
Enf Disposition Status:
Disposition Status Date:
Enforcement Lead Agency: State
Proposed Penalty Amount:
Final Amount: 4500
Paid Amount:

Enforcement Type: 125
Enforcement Type Description:
Enforcement Action Date: 20010611
Enf Disposition Status:
Disposition Status Date:
Enforcement Lead Agency: State
Proposed Penalty Amount:
Final Amount:
Paid Amount:

Enforcement Type: 120
Enforcement Type Description: WRITTEN INFORMAL
Enforcement Action Date: 20010312
Enf Disposition Status:
Disposition Status Date:
Enforcement Lead Agency: State
Proposed Penalty Amount:
Final Amount:
Paid Amount:

Violation Details

Found Violation: Yes
Citation:
Violation Short Description: TSD - Contingency Plan and Emergency Procedures
Violation Type: 264.D
Violation Determined Date: 19990914
Scheduled Compliance Date:
Return to Compliance: Documented
Actual Return to Compl: 19990914
Violation Responsible Agency: State

Enforcement Details

Enforcement Type: 120
Enforcement Type Description: WRITTEN INFORMAL
Enforcement Action Date: 20000920

Enf Disposition Status:
Disposition Status Date:
Enforcement Lead Agency: State
Proposed Penalty Amount:
Final Amount:
Paid Amount:

Enforcement Type: 125
Enforcement Type Description:
Enforcement Action Date: 19991022
Enf Disposition Status:
Disposition Status Date:
Enforcement Lead Agency: State
Proposed Penalty Amount:
Final Amount:
Paid Amount:

Violation Details

Found Violation: Yes
Citation:
Violation Short Description: TSD - Container Use and Management
Violation Type: 264.I
Violation Determined Date: 19990914
Scheduled Compliance Date:
Return to Compliance: Documented
Actual Return to Compl: 20000920
Violation Responsible Agency: State

Enforcement Details

Enforcement Type: 120
Enforcement Type Description: WRITTEN INFORMAL
Enforcement Action Date: 20000920
Enf Disposition Status:
Disposition Status Date:
Enforcement Lead Agency: State
Proposed Penalty Amount:
Final Amount:
Paid Amount:

Enforcement Type: 125
Enforcement Type Description:
Enforcement Action Date: 19991022
Enf Disposition Status:
Disposition Status Date:
Enforcement Lead Agency: State
Proposed Penalty Amount:
Final Amount:
Paid Amount:

Enforcement Type: 385
Enforcement Type Description: SINGLE SITE CA/FO
Enforcement Action Date: 20000920
Enf Disposition Status:
Disposition Status Date:
Enforcement Lead Agency: State
Proposed Penalty Amount:
Final Amount: 55000
Paid Amount:

Violation Details

Found Violation: Yes
Citation:

Violation Short Description: TSD - General Facility Standards
Violation Type: 264.B
Violation Determined Date: 19990914
Scheduled Compliance Date:
Return to Compliance: Documented
Actual Return to Compl: 19990914
Violation Responsible Agency: State

Enforcement Details

Enforcement Type: 125
Enforcement Type Description:
Enforcement Action Date: 19991022
Enf Disposition Status:
Disposition Status Date:
Enforcement Lead Agency: State
Proposed Penalty Amount:
Final Amount:
Paid Amount:

Enforcement Type: 120
Enforcement Type Description: WRITTEN INFORMAL
Enforcement Action Date: 20000920
Enf Disposition Status:
Disposition Status Date:
Enforcement Lead Agency: State
Proposed Penalty Amount:
Final Amount:
Paid Amount:

Violation Details

Found Violation: Yes
Citation:
Violation Short Description: TSD - Financial Requirements
Violation Type: 264.H
Violation Determined Date: 20021119
Scheduled Compliance Date:
Return to Compliance: Documented
Actual Return to Compl: 20040701
Violation Responsible Agency: State

Enforcement Details

Enforcement Type: 125
Enforcement Type Description:
Enforcement Action Date: 20030227
Enf Disposition Status:
Disposition Status Date:
Enforcement Lead Agency: State
Proposed Penalty Amount:
Final Amount:
Paid Amount:

Enforcement Type: 385
Enforcement Type Description: SINGLE SITE CA/FO
Enforcement Action Date: 20040701
Enf Disposition Status:
Disposition Status Date:
Enforcement Lead Agency: State
Proposed Penalty Amount:
Final Amount: 50000
Paid Amount:

Enforcement Type: 120

Enforcement Type Description: WRITTEN INFORMAL
Enforcement Action Date: 20021126
Enf Disposition Status:
Disposition Status Date:
Enforcement Lead Agency: State
Proposed Penalty Amount:
Final Amount:
Paid Amount:

Violation Details

Found Violation: Yes
Citation:
Violation Short Description: TSD - Financial Requirements
Violation Type: 264.H
Violation Determined Date: 20021205
Scheduled Compliance Date:
Return to Compliance: Documented
Actual Return to Compl: 20031016
Violation Responsible Agency: State

Enforcement Details

Enforcement Type: 385
Enforcement Type Description: SINGLE SITE CA/FO
Enforcement Action Date: 20040701
Enf Disposition Status:
Disposition Status Date:
Enforcement Lead Agency: State
Proposed Penalty Amount:
Final Amount: 50000
Paid Amount:

Enforcement Type: 120
Enforcement Type Description: WRITTEN INFORMAL
Enforcement Action Date: 20030108
Enf Disposition Status:
Disposition Status Date:
Enforcement Lead Agency: State
Proposed Penalty Amount:
Final Amount:
Paid Amount:

Enforcement Type: 125
Enforcement Type Description:
Enforcement Action Date: 20030108
Enf Disposition Status:
Disposition Status Date:
Enforcement Lead Agency: State
Proposed Penalty Amount:
Final Amount:
Paid Amount:

Violation Details

Found Violation: Yes
Citation:
Violation Short Description: TSD - General
Violation Type: 264.A
Violation Determined Date: 20061026
Scheduled Compliance Date:
Return to Compliance: Documented
Actual Return to Compl: 20061103
Violation Responsible Agency: State

Enforcement Details

Enforcement Type: 120
Enforcement Type Description: WRITTEN INFORMAL
Enforcement Action Date: 20061103
Enf Disposition Status:
Disposition Status Date:
Enforcement Lead Agency: State
Proposed Penalty Amount:
Final Amount:
Paid Amount:

Enforcement Type: 125
Enforcement Type Description:
Enforcement Action Date: 20070228
Enf Disposition Status:
Disposition Status Date:
Enforcement Lead Agency: State
Proposed Penalty Amount:
Final Amount:
Paid Amount:

Enforcement Type: 720
Enforcement Type Description: CRIMINAL INDICTMENT
Enforcement Action Date: 20070517
Enf Disposition Status:
Disposition Status Date:
Enforcement Lead Agency: State
Proposed Penalty Amount:
Final Amount:
Paid Amount:

Violation Details

Found Violation: Yes
Citation:
Violation Short Description: TSD - Tank System Standards
Violation Type: 264.J
Violation Determined Date: 19990914
Scheduled Compliance Date:
Return to Compliance: Documented
Actual Return to Compl: 20000920
Violation Responsible Agency: State

Enforcement Details

Enforcement Type: 125
Enforcement Type Description:
Enforcement Action Date: 19991022
Enf Disposition Status:
Disposition Status Date:
Enforcement Lead Agency: State
Proposed Penalty Amount:
Final Amount:
Paid Amount:

Enforcement Type: 120
Enforcement Type Description: WRITTEN INFORMAL
Enforcement Action Date: 20000920
Enf Disposition Status:
Disposition Status Date:
Enforcement Lead Agency: State
Proposed Penalty Amount:
Final Amount:
Paid Amount:

Enforcement Type: 385
Enforcement Type Description: SINGLE SITE CA/FO
Enforcement Action Date: 20000920
Enf Disposition Status:
Disposition Status Date:
Enforcement Lead Agency: State
Proposed Penalty Amount:
Final Amount: 55000
Paid Amount:

Violation Details

Found Violation: Yes
Citation:
Violation Short Description: Permits - Application
Violation Type: 270.B
Violation Determined Date: 20061026
Scheduled Compliance Date:
Return to Compliance: Documented
Actual Return to Compl: 20061103
Violation Responsible Agency: State

Enforcement Details

Enforcement Type: 120
Enforcement Type Description: WRITTEN INFORMAL
Enforcement Action Date: 20061103
Enf Disposition Status:
Disposition Status Date:
Enforcement Lead Agency: State
Proposed Penalty Amount:
Final Amount:
Paid Amount:

Enforcement Type: 125
Enforcement Type Description:
Enforcement Action Date: 20070228
Enf Disposition Status:
Disposition Status Date:
Enforcement Lead Agency: State
Proposed Penalty Amount:
Final Amount:
Paid Amount:

Enforcement Type: 720
Enforcement Type Description: CRIMINAL INDICTMENT
Enforcement Action Date: 20070517
Enf Disposition Status:
Disposition Status Date:
Enforcement Lead Agency: State
Proposed Penalty Amount:
Final Amount:
Paid Amount:

Violation Details

Found Violation: Yes
Citation:
Violation Short Description: TSD - Financial Requirements
Violation Type: 264.H
Violation Determined Date: 20021119
Scheduled Compliance Date:
Return to Compliance: Documented
Actual Return to Compl: 20030121
Violation Responsible Agency: State

Enforcement Details

Enforcement Type: 120
Enforcement Type Description: WRITTEN INFORMAL
Enforcement Action Date: 20021126
Enf Disposition Status:
Disposition Status Date:
Enforcement Lead Agency: State
Proposed Penalty Amount:
Final Amount:
Paid Amount:

Enforcement Type: 385
Enforcement Type Description: SINGLE SITE CA/FO
Enforcement Action Date: 20040701
Enf Disposition Status:
Disposition Status Date:
Enforcement Lead Agency: State
Proposed Penalty Amount:
Final Amount: 50000
Paid Amount:

Enforcement Type: 125
Enforcement Type Description:
Enforcement Action Date: 20030227
Enf Disposition Status:
Disposition Status Date:
Enforcement Lead Agency: State
Proposed Penalty Amount:
Final Amount:
Paid Amount:

Violation Details

Found Violation: Yes
Citation:
Violation Short Description: TSD - General Facility Standards
Violation Type: 264.B
Violation Determined Date: 20021119
Scheduled Compliance Date:
Return to Compliance: Documented
Actual Return to Compl: 20030121
Violation Responsible Agency: State

Enforcement Details

Enforcement Type: 385
Enforcement Type Description: SINGLE SITE CA/FO
Enforcement Action Date: 20040701
Enf Disposition Status:
Disposition Status Date:
Enforcement Lead Agency: State
Proposed Penalty Amount:
Final Amount: 50000
Paid Amount:

Enforcement Type: 125
Enforcement Type Description:
Enforcement Action Date: 20030227
Enf Disposition Status:
Disposition Status Date:
Enforcement Lead Agency: State
Proposed Penalty Amount:
Final Amount:

Paid Amount:

Enforcement Type: 120
Enforcement Type Description: WRITTEN INFORMAL
Enforcement Action Date: 20021126
Enf Disposition Status:
Disposition Status Date:
Enforcement Lead Agency: State
Proposed Penalty Amount:
Final Amount:
Paid Amount:

Violation Details

Found Violation: Yes
Citation:
Violation Short Description: Permits - Application
Violation Type: 270.B
Violation Determined Date: 20021119
Scheduled Compliance Date:
Return to Compliance: Documented
Actual Return to Compl: 20030121
Violation Responsible Agency: State

Enforcement Details

Enforcement Type: 385
Enforcement Type Description: SINGLE SITE CA/FO
Enforcement Action Date: 20040701
Enf Disposition Status:
Disposition Status Date:
Enforcement Lead Agency: State
Proposed Penalty Amount:
Final Amount: 50000
Paid Amount:

Enforcement Type: 125
Enforcement Type Description:
Enforcement Action Date: 20030227
Enf Disposition Status:
Disposition Status Date:
Enforcement Lead Agency: State
Proposed Penalty Amount:
Final Amount:
Paid Amount:

Enforcement Type: 120
Enforcement Type Description: WRITTEN INFORMAL
Enforcement Action Date: 20021126
Enf Disposition Status:
Disposition Status Date:
Enforcement Lead Agency: State
Proposed Penalty Amount:
Final Amount:
Paid Amount:

Violation Details

Found Violation: Yes
Citation:
Violation Short Description: Transporters - General
Violation Type: 263.A
Violation Determined Date: 20061026
Scheduled Compliance Date:
Return to Compliance: Documented

Actual Return to Compl: 20061103
Violation Responsible Agency: State

Enforcement Details

Enforcement Type: 720
Enforcement Type Description: CRIMINAL INDICTMENT
Enforcement Action Date: 20070517
Enf Disposition Status:
Disposition Status Date:
Enforcement Lead Agency: State
Proposed Penalty Amount:
Final Amount:
Paid Amount:

Enforcement Type: 120
Enforcement Type Description: WRITTEN INFORMAL
Enforcement Action Date: 20061103
Enf Disposition Status:
Disposition Status Date:
Enforcement Lead Agency: State
Proposed Penalty Amount:
Final Amount:
Paid Amount:

Enforcement Type: 125
Enforcement Type Description:
Enforcement Action Date: 20070228
Enf Disposition Status:
Disposition Status Date:
Enforcement Lead Agency: State
Proposed Penalty Amount:
Final Amount:
Paid Amount:

Violation Details

Found Violation: Yes
Citation:
Violation Short Description: TSD - Container Use and Management
Violation Type: 264.I
Violation Determined Date: 20010308
Scheduled Compliance Date:
Return to Compliance: Documented
Actual Return to Compl: 20011218
Violation Responsible Agency: State

Enforcement Details

Enforcement Type: 120
Enforcement Type Description: WRITTEN INFORMAL
Enforcement Action Date: 20010312
Enf Disposition Status:
Disposition Status Date:
Enforcement Lead Agency: State
Proposed Penalty Amount:
Final Amount:
Paid Amount:

Enforcement Type: 125
Enforcement Type Description:
Enforcement Action Date: 20010611
Enf Disposition Status:
Disposition Status Date:
Enforcement Lead Agency: State

Proposed Penalty Amount:
Final Amount:
Paid Amount:

Violation Details

Found Violation: Yes
Citation:
Violation Short Description: TSD - Financial Requirements
Violation Type: 264.H
Violation Determined Date: 20010308
Scheduled Compliance Date:
Return to Compliance: Documented
Actual Return to Compl: 20011218
Violation Responsible Agency: State

Enforcement Details

Enforcement Type: 125
Enforcement Type Description:
Enforcement Action Date: 20010611
Enf Disposition Status:
Disposition Status Date:
Enforcement Lead Agency: State
Proposed Penalty Amount:
Final Amount:
Paid Amount:

Enforcement Type: 385
Enforcement Type Description: SINGLE SITE CA/FO
Enforcement Action Date: 20011218
Enf Disposition Status:
Disposition Status Date:
Enforcement Lead Agency: State
Proposed Penalty Amount:
Final Amount: 4500
Paid Amount:

Enforcement Type: 120
Enforcement Type Description: WRITTEN INFORMAL
Enforcement Action Date: 20010312
Enf Disposition Status:
Disposition Status Date:
Enforcement Lead Agency: State
Proposed Penalty Amount:
Final Amount:
Paid Amount:

Violation Details

Found Violation: Yes
Citation:
Violation Short Description: TSD - General Facility Standards
Violation Type: 264.B
Violation Determined Date: 19990914
Scheduled Compliance Date:
Return to Compliance: Documented
Actual Return to Compl: 20000920
Violation Responsible Agency: State

Enforcement Details

Enforcement Type: 120
Enforcement Type Description: WRITTEN INFORMAL

Enforcement Action Date: 20000920
Enf Disposition Status:
Disposition Status Date:
Enforcement Lead Agency: State
Proposed Penalty Amount:
Final Amount:
Paid Amount:

Enforcement Type: 125
Enforcement Type Description:
Enforcement Action Date: 19991022
Enf Disposition Status:
Disposition Status Date:
Enforcement Lead Agency: State
Proposed Penalty Amount:
Final Amount:
Paid Amount:

Enforcement Type: 385
Enforcement Type Description: SINGLE SITE CA/FO
Enforcement Action Date: 20000920
Enf Disposition Status:
Disposition Status Date:
Enforcement Lead Agency: State
Proposed Penalty Amount:
Final Amount: 55000
Paid Amount:

Evaluation Details

Evaluation Start Date: 20061026
Evaluation Type Description: COMPLIANCE EVALUATION INSPECTION ON-SITE
Violation Short Description: Transporters - General
Return to Compliance Date: 20061103
Evaluation Agency: State

Evaluation Start Date: 20061026
Evaluation Type Description: COMPLIANCE EVALUATION INSPECTION ON-SITE
Violation Short Description: Permits - Application
Return to Compliance Date: 20061103
Evaluation Agency: State

Evaluation Start Date: 20010308
Evaluation Type Description: COMPLIANCE EVALUATION INSPECTION ON-SITE
Violation Short Description: TSD - Tank System Standards
Return to Compliance Date: 20011218
Evaluation Agency: State

Evaluation Start Date: 19990914
Evaluation Type Description: COMPLIANCE EVALUATION INSPECTION ON-SITE
Violation Short Description: TSD - General Facility Standards
Return to Compliance Date: 19990914
Evaluation Agency: State

Evaluation Start Date: 20021119
Evaluation Type Description: COMPLIANCE EVALUATION INSPECTION ON-SITE
Violation Short Description: Permits - Application
Return to Compliance Date: 20030121
Evaluation Agency: State

Evaluation Start Date: 20070416
Evaluation Type Description: FINANCIAL RECORD REVIEW
Violation Short Description:
Return to Compliance Date:
Evaluation Agency: State

Evaluation Start Date: 20010308
Evaluation Type Description: COMPLIANCE EVALUATION INSPECTION ON-SITE

Violation Short Description: TSD - Container Use and Management
Return to Compliance Date: 20011218
Evaluation Agency: State

Evaluation Start Date: 20040701
Evaluation Type Description: NOT A SIGNIFICANT NON-COMPLIER
Violation Short Description:
Return to Compliance Date:
Evaluation Agency: State

Evaluation Start Date: 20061026
Evaluation Type Description: COMPLIANCE EVALUATION INSPECTION ON-SITE
Violation Short Description: TSD - General
Return to Compliance Date: 20061103
Evaluation Agency: State

Evaluation Start Date: 19990914
Evaluation Type Description: COMPLIANCE EVALUATION INSPECTION ON-SITE
Violation Short Description: TSD - General Facility Standards
Return to Compliance Date: 20000920
Evaluation Agency: State

Evaluation Start Date: 20021119
Evaluation Type Description: SIGNIFICANT NON-COMPLIER
Violation Short Description:
Return to Compliance Date:
Evaluation Agency: State

Evaluation Start Date: 20021119
Evaluation Type Description: COMPLIANCE EVALUATION INSPECTION ON-SITE
Violation Short Description: TSD - Financial Requirements
Return to Compliance Date: 20030121
Evaluation Agency: State

Evaluation Start Date: 19990914
Evaluation Type Description: COMPLIANCE EVALUATION INSPECTION ON-SITE
Violation Short Description: TSD - Container Use and Management
Return to Compliance Date: 20000920
Evaluation Agency: State

Evaluation Start Date: 19990914
Evaluation Type Description: COMPLIANCE EVALUATION INSPECTION ON-SITE
Violation Short Description: TSD - Contingency Plan and Emergency Procedures
Return to Compliance Date: 19990914
Evaluation Agency: State

Evaluation Start Date: 19990914
Evaluation Type Description: COMPLIANCE EVALUATION INSPECTION ON-SITE
Violation Short Description: TSD - Tank System Standards
Return to Compliance Date: 20000920
Evaluation Agency: State

Evaluation Start Date: 19990914
Evaluation Type Description: SIGNIFICANT NON-COMPLIER
Violation Short Description:
Return to Compliance Date:
Evaluation Agency: State

Evaluation Start Date: 20010308
Evaluation Type Description: COMPLIANCE EVALUATION INSPECTION ON-SITE
Violation Short Description: TSD - General Facility Standards
Return to Compliance Date: 20011218
Evaluation Agency: State

Evaluation Start Date: 20021205
Evaluation Type Description: FINANCIAL RECORD REVIEW
Violation Short Description: TSD - Financial Requirements
Return to Compliance Date: 20031016
Evaluation Agency: State

Evaluation Start Date: 20021119
Evaluation Type Description: COMPLIANCE EVALUATION INSPECTION ON-SITE
Violation Short Description: TSD - General Facility Standards
Return to Compliance Date: 20030121
Evaluation Agency: State

Evaluation Start Date: 20061103
Evaluation Type Description: NOT A SIGNIFICANT NON-COMPLIER
Violation Short Description:
Return to Compliance Date:
Evaluation Agency: State

Evaluation Start Date: 20061026
Evaluation Type Description: SIGNIFICANT NON-COMPLIER
Violation Short Description:
Return to Compliance Date:
Evaluation Agency: State

Evaluation Start Date: 20021119
Evaluation Type Description: COMPLIANCE EVALUATION INSPECTION ON-SITE
Violation Short Description: TSD - Financial Requirements
Return to Compliance Date: 20040701
Evaluation Agency: State

Evaluation Start Date: 20180618
Evaluation Type Description: FOCUSED COMPLIANCE INSPECTION
Violation Short Description:
Return to Compliance Date:
Evaluation Agency: State

Evaluation Start Date: 20010308
Evaluation Type Description: COMPLIANCE EVALUATION INSPECTION ON-SITE
Violation Short Description: TSD - Financial Requirements
Return to Compliance Date: 20011218
Evaluation Agency: State

Evaluation Start Date: 19990914
Evaluation Type Description: COMPLIANCE EVALUATION INSPECTION ON-SITE
Violation Short Description: Permits - Application
Return to Compliance Date: 20000920
Evaluation Agency: State

Evaluation Start Date: 20000920
Evaluation Type Description: NOT A SIGNIFICANT NON-COMPLIER
Violation Short Description:
Return to Compliance Date:
Evaluation Agency: State

Handler Summary

Importer Activity: No
Mixed Waste Generator: No
Transporter Activity: No
Transfer Facility: No
Onsite Burner Exemption: No
Smelting, Melting and Refining: No
Underground Injection Control: No
Commercial TSD: No
Used Oil Transporter: No
Used Oil Transfer Facility: No
Used Oil Processor: No
Used Oil Refiner: No
Used Oil Burner: No
Used Oil Market Burner: No
Used Oil Spec Marketer: No

Map Key	Number of Records	Direction	Distance (mi/ft)	Elev/Diff (ft)	Site	DB

Hazardous Waste Handler Details

Sequence No: 1
Receive Date: 20100701
Handler Name: ALVISO INDEPENDENT OIL
Federal Waste Generator Code: 1
Generator Code Description: Large Quantity Generator
Source Type: Annual/Biennial Report update with Notification

Waste Code Details

Hazardous Waste Code: 352
Waste Code Description: Other organic solids

Owner/Operator Details

Owner/Operator Ind: Current Owner
Type: Private
Name: CLEARWATER ENVIRONMENTAL MANAGEMENT
Date Became Current: 19960701
Date Ended Current:
Phone: 510-476-1740
Source Type: Annual/Biennial Report update with Notification
Street No:
Street 1: P.O. BOX 2407
Street 2:
City: UNION CITY
State: CA
Country: US
Zip Code: 94587

Owner/Operator Ind: Current Operator
Type: Private
Name: CLEARWATER ENVIRONMENTAL MANAGEMENT
Date Became Current: 19960701
Date Ended Current:
Phone:
Source Type: Annual/Biennial Report update with Notification
Street No:
Street 1:
Street 2:
City:
State:
Country:
Zip Code:

236	2 of 9	SSW	0.38 / 2,019.02	2.11 / -3	***CLEARWATER ENV MGMT DBA ALVISO INDEPENDENT OIL 5002 ARCHER ST ALVISO CA 95002***	***INSP COMP ENF***

EPA ID: CAL000161743
Geotracker Address: 5002 ARCHER ST
Geotracker City: ALVISO
Report URL: https://www.envirostor.dtsc.ca.gov/public/eerp_profile_report?global_id=3001260
County: SANTA CLARA
Geotracker Lat: 37.427823
Geotracker Long: -121.972196

Inspection Information

Inspection Type: Compliance Evaluation Inspection - Standardized Permit
Violations: Class 2, Minor
Inspection Date: 3/8/2001
Return to Compliance: 12/18/2001
Report Sent Date: 6/11/2001

Inspection Type: Focused Compliance Inspection - Standardized Permit
Violations: No Violations
Inspection Date: 6/18/2018
Return to Compliance:
Report Sent Date: 3/1/2021

Inspection Type: Compliance Evaluation Inspection - Standardized Permit
Violations: Class 1, Minor
Inspection Date: 9/14/1999
Return to Compliance: 9/20/2000
Report Sent Date: 10/22/1999

Inspection Type: Compliance Evaluation Inspection - Standardized Permit
Violations: Class 1, Class 2
Inspection Date: 11/19/2002
Return to Compliance: 7/1/2004
Report Sent Date: 2/27/2003

Inspection Type: Financial Records Review - Treatment, Storage and Disposal
Violations: No Violations
Inspection Date: 4/16/2007
Return to Compliance:
Report Sent Date: 5/17/2007

Inspection Type: Compliance Evaluation Inspection - Treatment, Storage and Disposal
Violations: Class 1, Minor
Inspection Date: 10/26/2006
Return to Compliance: 11/3/2006
Report Sent Date: 2/28/2007

Inspection Type: Financial Records Review - Standardized Permit
Violations: Class 1, Class 2
Inspection Date: 12/5/2002
Return to Compliance: 10/16/2003
Report Sent Date: 1/8/2003

Enforcement Information (ENVIROSTOR ICE Sites Data Download)

Enforcement Type: Consent Order with Enforcement and Settlement - Federal CA/FO (385)
Enforcement Date: 12/18/2001

Enforcement Type: Consent Order with Enforcement and Settlement - Federal CA/FO (385)
Enforcement Date: 7/1/2004

Enforcement Type: Consent Order with Enforcement and Settlement - Federal CA/FO (385)
Enforcement Date: 9/20/2000

Permitting

Site Code: 200534
Program Type: HAZARDOUS WASTE FACILITY
Facility Type: HIST PERMITTED
Calenviro Screen Percentile Sc: 65-70%
Site Facility Type: UNDERGOING CLOSURE - PERMIT AUTHORITY: Standardized
Assembly District: 25
Senate District: 10
Census Tract: 6085504602
Facility History:

The facility is non-operational and is undergoing closure. Due to operator being unresponsive on closure, Permitting transferred the oversight of the facility closure to DTSC's Cleanup program on 11/1/2016.

FACILITY DESCRIPTION/ HISTORY

Clearwater Environmental Management, doing business as Alviso Independent Oil, operated a hazardous waste storage and transfer facility for wastes from off-site generators. The facility consists of a leased area within a seven (7) acre parcel (APN 015-12-063) at the very end of Archer Street and is offset by 64 feet to the northeast from the end of Archer Street in Alviso, CA. Archer Street officially ends at State Street in San Jose. The facility property is located behind 1341 Archer Street right on the edge of the Alviso Slough. The nearest residences are located on State Street within a quarter mile.
The wastes stored and transferred by Alviso are generated from gas stations, lube change businesses, car dealers and industrial accounts. Occasional pickups include oily wastewater and sludge from used oil tanks, and oily water from spill cleanups. The off-spec petroleum wastes that Alviso receives come from refineries. The wastes were transported from offsite generators to the facility on a "milkrun" modified manifest system where only one manifest addresses an entire truckload of wastes. The wastes were stored in containers or tanks. As of 1/19/2022 this facility is still undergoing closure.

PERMITTING REGULATORY DESCRIPTION/ HISTORY

The facility had operated at this site since 1976. This facility was known as Alviso Independent Oil from its inception until it was sold to Clearwater Environmental Management in January 1997. Clearwater was granted a Series C Standardized Hazardous Waste Facility Permit, which was effective on December 24, 1997, and expired on December 24, 2007. Prior to the effective date of the Standardized Permit, the facility was authorized under a Standardized Permit Grant of Interim Status issued in 1993.

The Standardized Permit authorized storage in four (4) tanks with a combined capacity of 45,000 gallons, a container storage area with a capacity of two

(2) 55-gallon drums, and a proposed container storage area with a capacity of 88 55-gallon drums. Wastes were consolidated and stored in tanks and then transferred to trucks for transportation to treatment or disposal facilities. Clearwater was not authorized to treat or dispose of waste at its facility. Clearwater did not renew the Standardized Permit prior to its expiration on December 24, 2007, and therefore the facility is not currently in operation. The site is undergoing closure with oversight by DTSC. DTSC issued an enforcement order to the facility in July of 2013 for failing to submit a closure certification.

DTSC Investigation Compliance Enforcement Sites

Envirostor ID: 3001260
Status: No Action
FID Ice Sites Sp: 145
FID T1: 1327
Local Enviro Screen 3.0 Tract: 6085504602
Local Env Screen 3.0 PctIran: 81 - 85%
Site Type: INSPECTION
Latitude: 37.427823
Longitude: -121.972196

Site Details from REST Service

Envirostor ID: 3001260
Status: No Action
Site Type: INSPECTION
Latitude: 37.427823
Longitude: -121.972196

Site Details (Download)

Envirostor ID: 3001260
Site Type: INSPECTION
Status: No Action
County:
Project Name:
Address:
City:
Zip:

---

236 | ***3 of 9*** | ***SSW*** | ***0.38 / 2,019.02*** | ***2.11 / -3*** | ***CLEARWATER ENV MGMT DBA ALVISO INDEPENDENT OIL 5002 ARCHER ST ALVISO CA 950020000*** | ***ENVIROSTOR***

Estor/EPA ID: CAL000161743
Site Code: 200534
Nat Priority List:
APN:
Census Tract: 6085504602
Site Type: UNDERGOING CLOSURE - PERMIT AUTHORITY: Standardized
Address Description: 5002 ARCHER ST
Office:
Special Program:
Funding:
Cleanup Status:
Cleanup Oversight Agencies:
School District:
Past Use that Caused Contam:
Potential Media Affected:
Potential Contamin of Concern:
Assembly District: 26
Senate District: 10
Permit Renewal Lead: MICHAEL CHOE
Public Partici Spclst:
Project Manager: MICHAEL CHOE
County: SANTA CLARA
Latitude: 37.427823
Longitude: -121.972196
Acres:
Supervisor:

Site History:

Status: NO ACTION
Program Type: INSPECTION
CalEnviroScreen Score: 65-70%
Summary Link: https://www.envirostor.dtsc.ca.gov/public/eerp_profile_report?global_id=3001260

Status: UNDERGOING CLOSURE
Program Type: HAZ WASTE - Standardized
CalEnviroScreen Score: 65-70%
Summary Link: https://www.envirostor.dtsc.ca.gov/public/hwmp_profile_report?global_id=CAL000161743

Permit Units - Completed Activities

Date: 12/24/2007
Event Description: NEW OPERATING PERMIT - FINAL PERMIT (EXPIRES)
Unit: MULTIPLE UNITS
Doc Link:
Unit Link: https://www.envirostor.dtsc.ca.gov/public/hwmp_showunits?cmd=showpaunits&global_id=CAL000161743&link_key=2045

Date: 10/8/1997
Event Description: NEW OPERATING PERMIT - DRAFT PERMIT
Unit: MULTIPLE UNITS
Doc Link:
Unit Link: https://www.envirostor.dtsc.ca.gov/public/hwmp_showunits?cmd=showpaunits&global_id=CAL000161743&link_key=2045

Date: 10/8/1997
Event Description: NEW OPERATING PERMIT - PUBLIC COMMENT (BEGIN)
Unit: MULTIPLE UNITS
Doc Link: https://www.hwmpenvirostor.dtsc.ca.gov/public/site_documents/6144040763/Fact%20Sheet.pdf
Unit Link: https://www.envirostor.dtsc.ca.gov/public/hwmp_showunits?cmd=showpaunits&global_id=CAL000161743&link_key=2045

Date: 12/24/1997
Event Description: NEW OPERATING PERMIT - FINAL PERMIT
Unit: MULTIPLE UNITS
Doc Link: https://www.hwmpenvirostor.dtsc.ca.gov/public/site_documents/8586850821/Alviso%20Permit%2012%5F24%5F97%20for%20Envirostor%206%5F27%5F07.pdf
Unit Link: https://www.envirostor.dtsc.ca.gov/public/hwmp_showunits?cmd=showpaunits&global_id=CAL000161743&link_key=2045

Date: 11/22/1997
Event Description: NEW OPERATING PERMIT - PUBLIC COMMENT (END)
Unit: MULTIPLE UNITS
Doc Link:
Unit Link: https://www.envirostor.dtsc.ca.gov/public/hwmp_showunits?cmd=showpaunits&global_id=CAL000161743&link_key=2045

Date: 12/9/1996
Event Description: NEW OPERATING PERMIT - 2ND NOTICE OF DEFICIENCY ISSUED
Unit: MULTIPLE UNITS
Doc Link: https://www.hwmpenvirostor.dtsc.ca.gov/public/site_documents/7209577262/2nd%20NOD.pdf
Unit Link: https://www.envirostor.dtsc.ca.gov/public/hwmp_showunits?cmd=showpaunits&global_id=CAL000161743&link_key=2045

Date: 3/31/1994
Event Description: NEW OPERATING PERMIT - APPLICATION PART A RECEIVED
Unit: MULTIPLE UNITS
Doc Link: https://www.hwmpenvirostor.dtsc.ca.gov/public/site_documents/2242520987/1993%2D10%2D26%20Standardized%20Permit.pdf
Unit Link: https://www.envirostor.dtsc.ca.gov/public/hwmp_showunits?cmd=showpaunits&global_id=CAL000161743&link_key=2045

Date: 3/31/1994
Event Description: NEW OPERATING PERMIT - APPLICATION PART B RECEIVED
Unit: MULTIPLE UNITS
Doc Link:
Unit Link: https://www.envirostor.dtsc.ca.gov/public/hwmp_showunits?cmd=showpaunits&global_id=CAL000161743&link_key=2045

Date: 12/24/1997
Event Description: NEW OPERATING PERMIT - FINAL PERMIT (EFFECTIVE)
Unit: MULTIPLE UNITS
Doc Link:
Unit Link: https://www.envirostor.dtsc.ca.gov/public/hwmp_showunits?cmd=showpaunits&global_id=CAL000161743&link_key=2045

Map Key	Number of Records	Direction	Distance (mi/ft)	Elev/Diff (ft)	Site	DB

Date: 2/28/1996
Event Description: NEW OPERATING PERMIT - 1ST NOTICE OF DEFICIENCY ISSUED
Unit: MULTIPLE UNITS
Doc Link: https://www.hwmpenvirostor.dtsc.ca.gov/public/site_documents/5491040885/NOD.pdf
Unit Link: https://www.envirostor.dtsc.ca.gov/public/hwmp_showunits?cmd=showpaunits&global_id=CAL000161743&link_key=2045

Units Undergoing Closure

Date: 11/1/2016
Event Description: REFERRED FOR CLOSURE TO OTHER AGENCY - REFERRED FOR CLOSURE TO OTHER AGENCY
Unit: MULTIPLE UNITS
Doc Link:

Date: 5/8/2012
Event Description: CLOSURE - CLOSURE PLAN APPROVED
Unit: MULTIPLE UNITS
Doc Link:

Date: 3/9/2012
Event Description: CLOSURE - CLOSURE NOTICE RECEIVED
Unit: MULTIPLE UNITS
Doc Link: https://www.envirostor.dtsc.ca.gov/public/hwmp_final_documents?global_id=CAL000161743&link_key=701&document_category=CLOSURE+NOTICE&event_description=Closure+%2D+CLOSURE+NOTICE+RECEIVED+&mytype=pa

Date: 3/9/2012
Event Description: CLOSURE - CLOSURE PLAN RECEIVED
Unit: MULTIPLE UNITS
Doc Link: https://www.envirostor.dtsc.ca.gov/public/hwmp_final_documents?global_id=CAL000161743&link_key=701&document_category=PLAN+RECEIVED&event_description=Closure+%2D+CLOSURE+PLAN+RECEIVED+&mytype=pa

---

236	4 of 9	SSW	0.38 / 2,019.02	2.11 / -3	CLEARWATER ENVIRONMENTAL MANAGEMENT DBA ALVISO INDEPENDENT OIL 5002 ARCHER ST ALVISO CA 950020000	HWP

Estor/EPA ID: CAL000048571
Nat Priority List:
Census Tract: 6085504602
Permit Renewl Lead:
Project Manager:
Site Code: 200534
Cleanup Status:
Cleanup Oversight Agencies:
Assembly District: 26
Senate District: 10
School District:
Office:
Public Participatn Spclst:
Special Program:
Funding:
Site Type: CLOSED
APN:
Past Use that Caused Contam:
Potential Media Affected:
Potential Contaminants of Concern:

Acres:
Supervisor:
County: SANTA CLARA
Latitude: 37.427826
Longitude: -121.972199

Site History:

This Facility is a duplicate of CAL000161743 and therefor being administratively closed due to being a duplicate. All TSDF and status will be kept under Clearwater Env Mgmt DBA Alviso Independent Oil CAL000161743.

Status: CLOSED
Program Type: HAZ WASTE - Standardized

Map Key	Number of Records	Direction	Distance (mi/ft)	Elev/Diff (ft)	Site	DB

CalEnviroScreen Score: 65-70%
Summary Link: https://www.envirostor.dtsc.ca.gov/public/hwmp_profile_report?global_id=CAL000048571

Units Undergoing Closure

Event Description: CLOSURE ADMINISTRATIVE - ISSUE CLOSURE VERIFICATION
Date: 11/15/2016
Unit: TANK 1
Doc Link: https://www.envirostor.dtsc.ca.gov/public/hwmp_final_documents?global_id=CAL000048571&link_key=1178&document_category=CLOSURE+VERIFICATION&event_description=Closure+Administrative+%2D+ISSUE+CLOSURE+VERIFICATION+&mytype=pa

---

236 | ***5 of 9*** | ***SSW*** | ***0.38 / 2,019.02*** | ***2.11 / -3*** | ***CLEARWATER ENV MGMT DBA ALVISO INDEPENDENT OIL 5002 ARCHER ST ALVISO CA 950020000*** | ***HWP***

Estor/EPA ID: CAL000161743
Nat Priority List:
Census Tract: 6085504602
Permit Renewl Lead: MICHAEL CHOE
Project Manager: MICHAEL CHOE
Site Code: 200534
Cleanup Status:
Cleanup Oversight Agencies:
Assembly District: 26
Senate District: 10
School District:
Office:
Public Participatn Spclst:
Special Program:
Funding:
Site Type: UNDERGOING CLOSURE
- PERMIT AUTHORITY: Standardized

APN:
Past Use that Caused Contam:
Potential Media Affected:
Potential Contaminants of Concern:

Acres:
Supervisor:
County: SANTA CLARA
Latitude: 37.427823
Longitude: -121.972196

Site History:

Status: UNDERGOING CLOSURE
Program Type: HAZ WASTE - Standardized
CalEnviroScreen Score: 65-70%
Summary Link: https://www.envirostor.dtsc.ca.gov/public/hwmp_profile_report?global_id=CAL000161743

Status: NO ACTION
Program Type: INSPECTION
CalEnviroScreen Score: 65-70%
Summary Link: https://www.envirostor.dtsc.ca.gov/public/eerp_profile_report?global_id=3001260

Permit Units - Completed Activities

Event Description: NEW OPERATING PERMIT - FINAL PERMIT
Date: 12/24/1997
Unit: MULTIPLE UNITS
Doc Link: https://www.hwmpenvirostor.dtsc.ca.gov/public/site_documents/8586850821/Alviso%20Permit%2012%5F24%5F97%20for%20Envirostor%206%5F27%5F07.pdf
Unit Link: https://www.envirostor.dtsc.ca.gov/public/hwmp_showunits?cmd=showpaunits&global_id=CAL000161743&link_key=2045

Event Description: NEW OPERATING PERMIT - 2ND NOTICE OF DEFICIENCY ISSUED
Date: 12/9/1996
Unit: MULTIPLE UNITS
Doc Link: https://www.hwmpenvirostor.dtsc.ca.gov/public/site_documents/7209577262/2nd%20NOD.pdf

Unit Link: https://www.envirostor.dtsc.ca.gov/public/hwmp_showunits?cmd=showpaunits&global_id=CAL000161743&link_key=2045

Event Description: NEW OPERATING PERMIT - 1ST NOTICE OF DEFICIENCY ISSUED
Date: 2/28/1996
Unit: MULTIPLE UNITS
Doc Link: https://www.hwmpenvirostor.dtsc.ca.gov/public/site_documents/5491040885/NOD.pdf
Unit Link: https://www.envirostor.dtsc.ca.gov/public/hwmp_showunits?cmd=showpaunits&global_id=CAL000161743&link_key=2045

Event Description: NEW OPERATING PERMIT - FINAL PERMIT (EXPIRES)
Date: 12/24/2007
Unit: MULTIPLE UNITS
Doc Link:
Unit Link: https://www.envirostor.dtsc.ca.gov/public/hwmp_showunits?cmd=showpaunits&global_id=CAL000161743&link_key=2045

Event Description: NEW OPERATING PERMIT - PUBLIC COMMENT (BEGIN)
Date: 10/8/1997
Unit: MULTIPLE UNITS
Doc Link: https://www.hwmpenvirostor.dtsc.ca.gov/public/site_documents/6144040763/Fact%20Sheet.pdf
Unit Link: https://www.envirostor.dtsc.ca.gov/public/hwmp_showunits?cmd=showpaunits&global_id=CAL000161743&link_key=2045

Event Description: NEW OPERATING PERMIT - PUBLIC COMMENT (END)
Date: 11/22/1997
Unit: MULTIPLE UNITS
Doc Link:
Unit Link: https://www.envirostor.dtsc.ca.gov/public/hwmp_showunits?cmd=showpaunits&global_id=CAL000161743&link_key=2045

Event Description: NEW OPERATING PERMIT - FINAL PERMIT (EFFECTIVE)
Date: 12/24/1997
Unit: MULTIPLE UNITS
Doc Link:
Unit Link: https://www.envirostor.dtsc.ca.gov/public/hwmp_showunits?cmd=showpaunits&global_id=CAL000161743&link_key=2045

Event Description: NEW OPERATING PERMIT - DRAFT PERMIT
Date: 10/8/1997
Unit: MULTIPLE UNITS
Doc Link:
Unit Link: https://www.envirostor.dtsc.ca.gov/public/hwmp_showunits?cmd=showpaunits&global_id=CAL000161743&link_key=2045

Event Description: NEW OPERATING PERMIT - APPLICATION PART A RECEIVED
Date: 3/31/1994
Unit: MULTIPLE UNITS
Doc Link: https://www.hwmpenvirostor.dtsc.ca.gov/public/site_documents/2242520987/1993%2D10%2D26%20Standardized%20Permit.pdf
Unit Link: https://www.envirostor.dtsc.ca.gov/public/hwmp_showunits?cmd=showpaunits&global_id=CAL000161743&link_key=2045

Event Description: NEW OPERATING PERMIT - APPLICATION PART B RECEIVED
Date: 3/31/1994
Unit: MULTIPLE UNITS
Doc Link:
Unit Link: https://www.envirostor.dtsc.ca.gov/public/hwmp_showunits?cmd=showpaunits&global_id=CAL000161743&link_key=2045

Units Undergoing Closure

Event Description: CLOSURE - CLOSURE PLAN RECEIVED
Date: 3/9/2012
Unit: MULTIPLE UNITS
Doc Link: https://www.envirostor.dtsc.ca.gov/public/hwmp_final_documents?global_id=CAL000161743&link_key=701&document_category=PLAN+RECEIVED&event_description=Closure+%2D+CLOSURE+PLAN+RECEIVED+&mytype=pa

Event Description: REFERRED FOR CLOSURE TO OTHER AGENCY - REFERRED FOR CLOSURE TO OTHER AGENCY
Date: 11/1/2016
Unit: MULTIPLE UNITS
Doc Link:

Event Description: CLOSURE - CLOSURE PLAN APPROVED
Date: 5/8/2012
Unit: MULTIPLE UNITS
Doc Link:

Event Description: CLOSURE - CLOSURE NOTICE RECEIVED
Date: 3/9/2012
Unit: MULTIPLE UNITS
Doc Link: https://www.envirostor.dtsc.ca.gov/public/hwmp_final_documents?global_id=CAL000161743&link_key=701&document_category=CLOSURE+NOTICE&event_description=Closure+%2D+CLOSURE+NOTICE+RECEIVED+&mytype=pa

---

236 **6 of 9** **SSW** **0.38 / 2,019.02** **2.11 / -3**

CLEARWATER ENVIRONMENTAL MANAGEMENT DBA ALVISO INDEPENDENT OIL
5002 ARCHER ST
ALVISO CA 950020000

ENVIROSTOR

Estor/EPA ID: CAL000048571
Site Code: 200534
Nat Priority List:
APN:
Census Tract: 6085504602
Site Type: CLOSED
Address Description: 5002 ARCHER ST
Office:
Special Program:
Funding:
Cleanup Status:
Cleanup Oversight Agencies:
School District:
Past Use that Caused Contam:
Potential Media Affected:
Potential Contamin of Concern:

Assembly District: 26
Senate District: 10
Permit Renewal Lead:
Public Partici Spclst:
Project Manager:
County: SANTA CLARA
Latitude: 37.427826
Longitude: -121.972199
Acres:
Supervisor:

Site History:

This Facility is a duplicate of CAL000161743 and therefor being administratively closed due to being a duplicate. All TSDF and status will be kept under Clearwater Env Mgmt DBA Alviso Independent Oil CAL000161743.

Status: CLOSED
Program Type: HAZ WASTE - Standardized
CalEnviroScreen Score: 65-70%
Summary Link: https://www.envirostor.dtsc.ca.gov/public/hwmp_profile_report?global_id=CAL000048571

Units Undergoing Closure

Date: 11/15/2016
Event Description: CLOSURE ADMINISTRATIVE - ISSUE CLOSURE VERIFICATION
Unit: TANK 1
Doc Link: https://www.envirostor.dtsc.ca.gov/public/hwmp_final_documents?global_id=CAL000048571&link_key=1178&document_category=CLOSURE+VERIFICATION&event_description=Closure+Administrative+%2D+ISSUE+CLOSURE+VERIFICATION+&mytype=pa

---

236 **7 of 9** **SSW** **0.38 / 2,019.02** **2.11 / -3**

CLEARWATER ENV MGMT DBA ALVISO INDEPENDENT OIL
5002 ARCHER ST
ALVISO CA 950020000

ENVIROSTOR

Estor/EPA ID: 60002564
Assembly District: 26

Site Code:	200534, 601698	**Senate District:**	10
Nat Priority List:	NO	**Permit Renewal Lead:**	
APN:	01505034	**Public Partici Spclst:**	
Census Tract:	6085504602	**Project Manager:**	DEAN WRIGHT
Site Type:	CORRECTIVE ACTION	**County:**	SANTA CLARA
Address Description:	5002 ARCHER ST	**Latitude:**	37.42982
Office:	NORTHERN CALIFORNIA SCHOOLS & SANTA SUSANA	**Longitude:**	-121.973624
Special Program:		**Acres:**	1 ACRES
Funding:	NOT APPLICABLE	**Supervisor:**	LORA JAMESON

Cleanup Status: ACTIVE AS OF 10/17/2017
Cleanup Oversight Agencies: DTSC - SITE CLEANUP PROGRAM - LEAD AGENCY
School District:
Past Use that Caused Contam: NONE SPECIFIED
Potential Media Affected: NONE SPECIFIED
Potential Contamin of Concern:

NONE SPECIFIED

Site History:

Clearwater Environmental Management, doing business as Alviso Independent Oil, operated a hazardous waste storage and transfer facility for wastes from off-site generators. The facility consists of a leased area within a seven (7) acre parcel (APN 015-12-063) at the very end of Archer Street and is offset by 64 feet to the northeast from the end of Archer Street in Alviso, CA. Archer Street officially ends at State Street in San Jose. The facility property is located behind 1341 Archer Street right on the edge of the Alviso Slough. The nearest residences are located on State Street within a quarter mile.
The wastes stored and transferred by Alviso are generated from gas stations, lube change businesses, car dealers and industrial accounts. Occasional pickups include oily wastewater and sludge from used oil tanks, and oily water from spill cleanups. The off-spec petroleum wastes that Alviso receives come from refineries. The wastes were transported from offsite generators to the facility on a "milkrun" modified manifest system where only one manifest addresses an entire truckload of wastes. The wastes were stored in containers or tanks..

Status: ACTIVE
Program Type: CORRECTIVE ACTION
CalEnviroScreen Score: 65-70%
Summary Link: https://www.envirostor.dtsc.ca.gov/public/profile_report?global_id=60002564

Completed Activities

Title: Project Management for FY 21/22
Title Link:
Area Name:
Area Link:
Sub Area:
Sub Area Link:
Document Type: Project Management
Date Completed: 6/30/2022
Comments: Project Management completed for fiscal year 2021-2022

Title: Memo transferring project from Permitting to SMRP
Title Link: https://www.envirostor.dtsc.ca.gov/public/final_documents2?global_id=60002564&enforcement_id=60516493
Area Name:
Area Link:
Sub Area:
Sub Area Link:
Document Type: Correspondence
Date Completed: 11/1/2016
Comments: Transfer memo finalized 11/1/2016

Title: PM change notification
Title Link: https://www.envirostor.dtsc.ca.gov/public/final_documents2?global_id=60002564&enforcement_id=60533835
Area Name:
Area Link:
Sub Area:
Sub Area Link:
Document Type: Correspondence
Date Completed: 10/19/2022
Comments: PM change notification sent 10/19/2022.

Map Key	Number of Records	Direction	Distance (mi/ft)	Elev/Diff (ft)	Site	DB

Title: Transfer of Funds to DTSC from Trust Established by Clearwater Environmental
Title Link: https://www.envirostor.dtsc.ca.gov/public/final_documents2?global_id=60002564&enforcement_id=60516495
Area Name:
Area Link:
Sub Area:
Sub Area Link:
Document Type: Correspondence
Date Completed: 8/22/2016
Comments:

---

236 | 8 of 9 | SSW | 0.38 / 2,019.02 | 2.11 / -3 | CLEARWATER ENVIRONMENTAL MANAGEMENT DBA ALVISO INDEPENDENT OIL
5002 ARCHER ST
ALVISO CA 950020000 | HAZ TSD

EPA ID: CAL000048571
Facility Street2:
Details DTSC HWTS: The Department of Toxic Substances Control (DTSC) makes available a Waste Code Matrix showing each Waste Code, its description, and annual amounts in its Hazardous Waste Tracking System: https://hwts.dtsc.ca.gov/search
Handler Profile URL: https://hwts.dtsc.ca.gov/facility/CAL000048571
Facility County: 43
County: Santa Clara

---

236 | 9 of 9 | SSW | 0.38 / 2,019.02 | 2.11 / -3 | CLEARWATER ENV MGMT DBA ALVISO INDEPENDENT OIL
5002 ARCHER ST
ALVISO CA 950020000 | HAZ TSD

EPA ID: CAL000161743
Facility Street2:
Details DTSC HWTS: The Department of Toxic Substances Control (DTSC) makes available a Waste Code Matrix showing each Waste Code, its description, and annual amounts in its Hazardous Waste Tracking System: https://hwts.dtsc.ca.gov/search
Handler Profile URL: https://hwts.dtsc.ca.gov/facility/CAL000161743
Facility County: 43
County: Santa Clara

---

237 | 1 of 2 | NNE | 0.15 / 803.64 | 10.37 / 5 | DECISION DATA
3400 W WARREN AVE
FREMONT CA 94538 | EMISSIONS

1987 Criteria Data

Facility ID: 3381
Facility SIC Code: 7378
CO: 1
Air Basin: SF
District: BA
COID: ALA
DISN: BAY AREA AQMD
CHAPIS:
CERR Code:
TOGT: .1
ROGT: .04
COT:
NOXT:
SOXT:
PMT:
PM10T:

1987 Toxic Data

Facility ID: 3381
Facility SIC Code: 7378
CO: 1
Air Basin: SF
District: BA
TS:
Health Risk Asmt:
Non-Cancer Chronic Haz Ind:
Non-Cancer Acute Haz Ind:
COID: ALA
DISN: BAY AREA AQMD
CHAPIS:
CERR Code:

Map Key	Number of Records	Direction	Distance (mi/ft)	Elev/Diff (ft)	Site	DB

1990 Criteria Data

Facility ID:	3381	***CERR Code:***	
Facility SIC Code:	7378	***TOGT:***	2.8
CO:	1	***ROGT:***	1.12
Air Basin:	SF	***COT:***	
District:	BA	***NOXT:***	
COID:	ALA	***SOXT:***	
DISN:	BAY AREA AQMD	***PMT:***	
CHAPIS:		***PM10T:***	

1990 Toxic Data

Facility ID:	3381	***COID:***	ALA
Facility SIC Code:	7378	***DISN:***	BAY AREA AQMD
CO:	1	***CHAPIS:***	
Air Basin:	SF	***CERR Code:***	
District:	BA		
TS:			
Health Risk Asmt:			
Non-Cancer Chronic Haz Ind:			
Non-Cancer Acute Haz Ind:			

237	***2 of 2***	***NNE***	***0.15 / 803.64***	***10.37 / 5***	***FEI EFA INC 3400 W WARREN AVE FREMONT CA 94538***	***RCRA NON GEN***

EPA Handler ID:	CAL000431441
Gen Status Universe:	No Report
Contact Name:	ANDY ANDREWS
Contact Address:	3400 W WARREN AVE , , FREMONT , CA, 94538 ,
Contact Phone No and Ext:	510-897-6834
Contact Email:	ANDY.ANDREWS@THERMOFISHER.COM
Contact Country:	
County Name:	ALAMEDA
EPA Region:	09
Land Type:	
Receive Date:	20171012
Location Latitude:	37.481821
Location Longitude:	-121.942438

Violation/Evaluation Summary

Note:	NO RECORDS: As of Apr 2023, there are no Compliance Monitoring and Enforcement (violation) records associated with this facility (EPA ID).

Handler Summary

Importer Activity:	No
Mixed Waste Generator:	No
Transporter Activity:	No
Transfer Facility:	No
Onsite Burner Exemption:	No
Furnace Exemption:	No
Underground Injection Activity:	No
Commercial TSD:	No
Used Oil Transporter:	No
Used Oil Transfer Facility:	No
Used Oil Processor:	No
Used Oil Refiner:	No
Used Oil Burner:	No
Used Oil Market Burner:	No
Used Oil Spec Marketer:	No

Map Key	Number of Records	Direction	Distance (mi/ft)	Elev/Diff (ft)	Site	DB

Hazardous Waste Handler Details

Sequence No:	1
Receive Date:	20171012
Handler Name:	FEI EFA INC
Source Type:	Implementer
Federal Waste Generator Code:	N
Generator Code Description:	Not a Generator, Verified

Owner/Operator Details

Owner/Operator Ind:	Current Owner	***Street No:***	
Type:	Other	***Street 1:***	168 THIRD AVE
Name:	THERMO FISHER SCIENTIFIC	***Street 2:***	
Date Became Current:		***City:***	WALTHAM
Date Ended Current:		***State:***	MA
Phone:	781-622-1000	***Country:***	
Source Type:	Implementer	***Zip Code:***	02451
Owner/Operator Ind:	Current Operator	***Street No:***	
Type:	Other	***Street 1:***	3400 W WARREN AVE
Name:	ANDY ANDREWS	***Street 2:***	
Date Became Current:		***City:***	FREMONT
Date Ended Current:		***State:***	CA
Phone:	510-897-6834	***Country:***	
Source Type:	Implementer	***Zip Code:***	94538

238	*1 of 2*	*E*	*0.31 / 1,635.29*	*16.31 / 11*	***AIWA RESEARCH & DEVELOPMENT IN FREMONT CA***	***PFAS IND***

Status:	Unknown	***Fac Fips Code:***	06001
Industry:	Electronics Industry	***Fac Indian Cntry Flg:***	N
Compliance Status:	-	***Fac Derived Huc:***	18050003
EPA Programs:	-	***Fac Derived Wbd:***	180500040701
Federal Facility:	No	***Fac Derived Cd113:***	17
Federal Agency:	-	***Fac Derived Cb2010:***	060014415031240
Fac Snc Flg:	N	***Fac Informal Count:***	0
AIR Flag:	N	***Last Informal Action:***	-
NPDES Flag:	N	***Formal Action Count:***	0
SDWIS Flag:	N	***Last Formal Action:***	-
RCRAFlag:	N	***Fac Total Penalties:***	0
TRI Flag:	N	***Fac Penalty Count:***	-
GHG Flag:	N	***Date Last Penalty:***	-
TRI IDs:	-	***Last Penalty Amt:***	-
TRI Releases Trnsfrs:	-	***Fac Qtrs With Nc:***	-
TRI on Site Releases:	-	***Programs With Snc:***	0
TRI off Site Trnsfrs:	-	***Fac Percent Minority:***	84.031
TRI Reporter:	-	***Fac Pop Den:***	2322.07
Fac Imp Water Flg:	-	***Count:***	1
Fac Major Flag:	-	***Fac County:***	ALAMEDA
Fac Active Flag:	-	***State Other :***	
Fac Inspection Count:	0	***Region:***	09
Date Last Inspection:	-	***Latitude:***	37.45879
Days Last Inspection:	-	***Longitude:***	-121.92063

Fac Derived Tribes:	-
AIR IDs:	-
CAA Permit Types:	-
CAA NAICS:	-
CAA SICS:	-
NPDES IDs:	-
CWA Permit Types:	-
CWA NAICS:	-
CWA SICS:	-
RCRA IDs:	-

Map Key	Number of Records	Direction	Distance (mi/ft)	Elev/Diff (ft)	Site	DB

RCRA Permit Types:	-
RCRA NAICS:	-
SDWA IDs:	-
SDWA System Types:	-
SDWA Compliance Status:	-
SDWA Snc Flag:	N
Fac Collection Meth:	ADDRESS MATCHING-HOUSE NUMBER
EJSCREEN Flag Us:	Y
EJSCREEN Report:	https://ejscreen.epa.gov/mapper/mobile/EJSCREEN_mobile.aspx?geometry=%7B%22x%22:-121.92063,%22y%22:37.45879,%22spatialReference%22:%7B%22wkid%22:4326%7D%7D&unit=9035&areatype=&areaid=&basemap=streets&distance=1
ECHO Facility Report:	https://echo.epa.gov/detailed-facility-report?fid=110010488686

238	***2 of 2***	***E***	***0.31 / 1,635.29***	***16.31 / 11***	***BIOGENEX LABORATORIES INC*** ***FREMONT CA***	***PFAS IND***

Status:	Active	***Fac Fips Code:***	06001
Industry:	Metal Machinery Mfg	***Fac Indian Cntry Flg:***	N
Compliance Status:	No Violation Identified	***Fac Derived Huc:***	18050003
EPA Programs:	RCRA	***Fac Derived Wbd:***	180500040701
Federal Facility:	No	***Fac Derived Cd113:***	17
Federal Agency:	-	***Fac Derived Cb2010:***	060014415031240
Fac Snc Flg:	N	***Fac Informal Count:***	0
AIR Flag:	N	***Last Informal Action:***	-
NPDES Flag:	N	***Formal Action Count:***	0
SDWIS Flag:	N	***Last Formal Action:***	-
RCRAFlag:	Y	***Fac Total Penalties:***	0
TRI Flag:	N	***Fac Penalty Count:***	-
GHG Flag:	N	***Date Last Penalty:***	-
TRI IDs:	-	***Last Penalty Amt:***	-
TRI Releases Trnsfrs:	-	***Fac Qtrs With Nc:***	0
TRI on Site Releases:	-	***Programs With Snc:***	0
TRI off Site Trnsfrs:	-	***Fac Percent Minority:***	84.031
TRI Reporter:	-	***Fac Pop Den:***	2322.07
Fac Imp Water Flg:	-	***Count:***	1
Fac Major Flag:	-	***Fac County:***	ALAMEDA
Fac Active Flag:	Y	***State Other :***	
Fac Inspection Count:	0	***Region:***	09
Date Last Inspection:	9/13/1991	***Latitude:***	37.45879
Days Last Inspection:	11537	***Longitude:***	-121.92063

Fac Derived Tribes:	-
AIR IDs:	-
CAA Permit Types:	-
CAA NAICS:	-
CAA SICS:	-
NPDES IDs:	-
CWA Permit Types:	-
CWA NAICS:	-
CWA SICS:	-
RCRA IDs:	CAD981997687
RCRA Permit Types:	SQG
RCRA NAICS:	325413 339112
SDWA IDs:	-
SDWA System Types:	-
SDWA Compliance Status:	-
SDWA Snc Flag:	N
Fac Collection Meth:	ADDRESS MATCHING-HOUSE NUMBER
EJSCREEN Flag Us:	Y
EJSCREEN Report:	https://ejscreen.epa.gov/mapper/mobile/EJSCREEN_mobile.aspx?geometry=%7B%22x%22:-121.92063,%22y%22:37.45879,%22spatialReference%22:%7B%22wkid%22:4326%7D%7D&unit=9035&areatype=&areaid=&basemap=streets&distance=1
ECHO Facility Report:	https://echo.epa.gov/detailed-facility-report?fid=110043422846

Map Key	Number of Records	Direction	Distance (mi/ft)	Elev/Diff (ft)	Site	DB
239	1 of 2	ENE	0.45 / 2,372.97	23.87 / 18	XEROX - FREMONT CENTER 901 PAGE AVE FREMONT CA 94538	LUST

Global ID:	T0600101555	**Census Tract:**	6001441503
Status Date:	7/9/1996	**Match Key:**	T0600101555
Case Type:	LUST CLEANUP SITE	**County:**	ALAMEDA
Oil Field:		**Latitude:**	37.4688521
Oil Field Operator:		**Longitude:**	-121.925057
Status:	COMPLETED - CASE CLOSED	**RWQCB Region:**	

LUST Cleanup Sites from GeoTracker Cleanup Sites Data Download - Facilities Detail

CUF Case:	NO
Lead Agency:	SAN FRANCISCO BAY RWQCB (REGION 2)
Case Worker:	UUU
Local Agency:	ALAMEDA COUNTY WATER DISTRICT
RB Case No:	01-1683
Local Case No:	0130
File Location:	
Potential COC:	Diesel
Potential Media of Concern:	Other Groundwater (uses other than drinking water)
Begin Date:	9/10/1986
How Discovered:	Tank Closure
How Discovered Description:	
Stop Method:	
Stop Description:	
Calwater Watershed Name:	Santa Clara - Fremont Bayside (205.20)
DWR GW Subbasin Name:	Santa Clara Valley - Niles Cone (2-009.01)
Disadvantaged Community:	
CalEnvScreen Score:	
Coordinate Source:	Google Geocode
Discharge Cause:	Physc / Mech Damage
Discharge Source:	Tank
EPA Region:	9
Leak Reported Dt:	1986-09-10 00:00:00
Military DoD Site:	No
No Further Action Dt:	1996-07-09 00:00:00
Qty Rlsd Gallons:	
Facility Project Sub Type:	
Calenviroscreen 3 Score:	51-55%
Calenviroscreen 4 Score:	40-45%
Site History:	

LUST Cleanup Sites from GeoTracker Cleanup Sites Data Download - Regulatory Contacts

Contact Type:	Local Agency Caseworker
Contact Name:	MIKEL HALLIWELL
Organization Name:	ALAMEDA COUNTY WATER DISTRICT
Address:	43885 SOUTH GRIMMER BLVD
City:	FREMONT
Email:	mikel.halliwell@acwd.com
Phone No:	

Contact Type:	Regional Board Caseworker - Primary Caseworker
Contact Name:	Regional Water Board
Organization Name:	SAN FRANCISCO BAY RWQCB (REGION 2)
Address:	1515 CLAY ST SUITE 1400
City:	OAKLAND
Email:	
Phone No:	

LUST Cleanup Sites from GeoTracker Cleanup Sites Data Download - Status History

Status:	Open - Site Assessment

Status Date: 6/23/1989

Status: Completed - Case Closed
Status Date: 7/9/1996

Status: Open - Case Begin Date
Status Date: 9/10/1986

Status: Open - Site Assessment
Status Date: 1/22/1988

Status: Open - Site Assessment
Status Date: 4/28/1989

LUST Sites from GeoTracker Search - Regulatory Profile

Site Facility Name: XEROX - FREMONT CENTER
Site Facility Type: LUST CLEANUP SITE
Cleanup Status: COMPLETED - CASE CLOSED
Address: 901 PAGE AVE
City: FREMONT
Zip: 94538
County: ALAMEDA
Report Link: https://geotracker.waterboards.ca.gov/profile_report?global_id=T0600101555
Cleanup Status Detail: COMPLETED - CASE CLOSED AS OF 7/9/1996
Project Status:
Cleanup History Link: https://geotracker.waterboards.ca.gov/profile_report_include?global_id=T0600101555&tabname=regulatoryhistory
Potential COC: DIESEL
Potential Media of Concern: OTHER GROUNDWATER (USES OTHER THAN DRINKING WATER)
File Location:
User Defined Beneficial Use:
Designated Beneficial Use: MUN, AGR, IND, PROC
DWR GW Sub Basin: Santa Clara Valley - Niles Cone (2-009.01)
Calwater Watershed Name: Santa Clara - Fremont Bayside (205.20)
Post Closure Site Management:
Future Land Use:
Cleanup Oversight Agencies: ALAMEDA COUNTY WATER DISTRICT (LEAD) - CASE #: 0130
CASEWORKER: MIKEL HALLIWELL
SAN FRANCISCO BAY RWQCB (REGION 2) (LEAD) - CASE #: 01-1683
CASEWORKER: Regional Water Board
San Francisco Bay RWQCB (Region 2) is the official lead agency for this case. Pursuant to a 1996 cooperative agreement (updated in 2013) between the two agencies, ACWD only provides day-to-day oversight.
CUF Claim No:
CUF Priority Assig:
CUF Amount Paid:
WDR Place Type:
WDR File No:
WDR Order No:
Project Oversight Agencies:
Facility Type:
Composting Method:
Grndwtr Monitoring Frequency:
Designated Beneficial Use Desc: Municipal and Domestic Supply, Agricultural Supply, Industrial Service Supply, Industrial Process Supply
Site History:

No site history available

LUST Sites from GeoTracker Search - Cleanup Status History

Status: Open - Site Assessment
Date : 6/23/1989

Status: Completed - Case Closed
Date : 7/9/1996

Status: Open - Site Assessment
Date : 4/28/1989

Status: Open - Site Assessment
Date : 1/22/1988

Status: Open - Case Begin Date
Date : 9/10/1986

Sites from GeoTracker Search - Regulatory Activities (as of May 25, 2023)

Action Type: Other Regulatory Actions
Action: Closure/No Further Action Letter
Action Date: 7/9/1996
Received Issue Date: 7/9/1996
Doc Link: https://geotracker.waterboards.ca.gov/view_documents?global_id=T0600101555&enforcement_id=6462591&temptable=ENFORCEMENT
Title Description Comments:

UST Case Closure

Action Type: Leak Action
Action: Leak Discovery
Action Date: 9/10/1986
Received Issue Date:
Doc Link:
Title Description Comments:

Action Type: Leak Action
Action: Leak Stopped
Action Date: 9/10/1986
Received Issue Date:
Doc Link:
Title Description Comments:

Action Type: Leak Action
Action: Leak Reported
Action Date: 9/10/1986
Received Issue Date:
Doc Link:
Title Description Comments:

Sites from GeoTracker Search - Documents (as of May 25, 2023)

Document Type: Site Documents
Document Date: 7/9/1996
Type: CLOSURE/NO FURTHER ACTION LETTER
Submitted:
Submitted By: MICHAEL ORJI (REGULATOR)
Title: UST CASE CLOSURE
Title Link: https://geotracker.waterboards.ca.gov/view_documents?global_id=T0600101555&enforcement_id=6462591

239	2 of 2	ENE	0.45 / 2,372.97	23.87 / 18	XEROX - FREMONT CENTER 901 PAGE AVE FREMONT CA 94538	CONT ALAMEDA

Facility Type: LUST CLEANUP SITE
Status: COMPLETED - CASE CLOSED
Site Code:
Site ID:
Record ID:
ID Type:
Substance:
County: ALAMEDA
Longitude:
Rel Desc:
Rel Type:
Rel T Desc:
Program:
Case Desc:
ID Date:

Map Key	Number of Records	Direction	Distance (mi/ft)	Elev/Diff (ft)	Site	DB

Latitude:

Site Details

Global ID: T0600101555
Fac ID:
Desc:
Inv Party:
Inv P Type:

---

240 | **1 of 1** | **E** | **0.31 / 1,652.66** | **16.31 / 11** | **SPIRE MANUFATURING INC**
FREMONT CA
PFAS IND

Status:	Active	**Fac Fips Code:**	06001
Industry:	Electronics Industry	**Fac Indian Cntry Flg:**	N
Compliance Status:	No Violation Identified	**Fac Derived Huc:**	18050003
EPA Programs:	RCRA	**Fac Derived Wbd:**	180500040701
Federal Facility:	No	**Fac Derived Cd113:**	17
Federal Agency:	-	**Fac Derived Cb2010:**	060014415031240
Fac Snc Flg:	N	**Fac Informal Count:**	0
AIR Flag:	N	**Last Informal Action:**	-
NPDES Flag:	N	**Formal Action Count:**	0
SDWIS Flag:	N	**Last Formal Action:**	-
RCRAFlag:	Y	**Fac Total Penalties:**	0
TRI Flag:	N	**Fac Penalty Count:**	-
GHG Flag:	N	**Date Last Penalty:**	-
TRI IDs:	-	**Last Penalty Amt:**	-
TRI Releases Trnsfrs:	-	**Fac Qtrs With Nc:**	0
TRI on Site Releases:	-	**Programs With Snc:**	0
TRI off Site Trnsfrs:	-	**Fac Percent Minority:**	84.054
TRI Reporter:	-	**Fac Pop Den:**	2327.74
Fac Imp Water Flg:	-	**Count:**	1
Fac Major Flag:	-	**Fac County:**	ALAMEDA
Fac Active Flag:	Y	**State Other :**	
Fac Inspection Count:	0	**Region:**	09
Date Last Inspection:	-	**Latitude:**	37.458722
Days Last Inspection:	-	**Longitude:**	-121.920558

Fac Derived Tribes: -
AIR IDs: -
CAA Permit Types: -
CAA NAICS: -
CAA SICS: -
NPDES IDs: -
CWA Permit Types: -
CWA NAICS: -
CWA SICS: -
RCRA IDs: CAL000389653
RCRA Permit Types: Other
RCRA NAICS: 334413
SDWA IDs: -
SDWA System Types: -
SDWA Compliance Status: -
SDWA Snc Flag: N
Fac Collection Meth: GDT-ADDRESS MATCHING (GEOCODING)
EJSCREEN Flag Us: Y
EJSCREEN Report: https://ejscreen.epa.gov/mapper/mobile/EJSCREEN_mobile.aspx?geometry=%7B%22x%22:-121.920558,%22y%22:37.458722,%22spatialReference%22:%7B%22wkid%22:4326%7D%7D&unit=9035&areatype=&areaid=&basemap=streets&distance=1
ECHO Facility Report: https://echo.epa.gov/detailed-facility-report?fid=110070410579

---

241 | **1 of 4** | **NNE** | **0.16 / 820.38** | **10.37 / 5** | **VALMARK INDUSTRIES INC**
3393 W WARREN AVE
FREMONT CA 94538
EMISSIONS

Map Key	Number of Records	Direction	Distance (mi/ft)	Elev/Diff (ft)	Site	DB

1987 Criteria Data

Facility ID:	3298	***CERR Code:***	
Facility SIC Code:	2759	***TOGT:***	.9
CO:	1	***ROGT:***	.9
Air Basin:	SF	***COT:***	
District:	BA	***NOXT:***	
COID:	ALA	***SOXT:***	
DISN:	BAY AREA AQMD	***PMT:***	
CHAPIS:		***PM10T:***	

1987 Toxic Data

Facility ID:	3298	***COID:***	ALA
Facility SIC Code:	2759	***DISN:***	BAY AREA AQMD
CO:	1	***CHAPIS:***	
Air Basin:	SF	***CERR Code:***	
District:	BA		
TS:			
Health Risk Asmt:			
Non-Cancer Chronic Haz Ind:			
Non-Cancer Acute Haz Ind:			

1990 Criteria Data

Facility ID:	3298	***CERR Code:***	
Facility SIC Code:	2759	***TOGT:***	1
CO:	1	***ROGT:***	1
Air Basin:	SF	***COT:***	
District:	BA	***NOXT:***	
COID:	ALA	***SOXT:***	
DISN:	BAY AREA AQMD	***PMT:***	
CHAPIS:		***PM10T:***	

1990 Toxic Data

Facility ID:	3298	***COID:***	ALA
Facility SIC Code:	2759	***DISN:***	BAY AREA AQMD
CO:	1	***CHAPIS:***	
Air Basin:	SF	***CERR Code:***	
District:	BA		
TS:			
Health Risk Asmt:			
Non-Cancer Chronic Haz Ind:			
Non-Cancer Acute Haz Ind:			

241	*2 of 4*	*NNE*	*0.16 / 820.38*	*10.37 / 5*	***VALMARK INDUSTRIES, INC*** ***3393 W WARREN AVE*** ***FREMONT CA 94538***	***EMISSIONS***

1995 Criteria Data

Facility ID:	3298	***CERR Code:***	
Facility SIC Code:	2759	***TOGT:***	2.8
CO:	1	***ROGT:***	2.8
Air Basin:	SF	***COT:***	
District:	BA	***NOXT:***	
COID:	ALA	***SOXT:***	
DISN:	BAY AREA AQMD	***PMT:***	
CHAPIS:		***PM10T:***	

1995 Toxic Data

Facility ID:	3298	***COID:***	ALA
Facility SIC Code:	2759	***DISN:***	BAY AREA AQMD
CO:	1	***CHAPIS:***	
Air Basin:	SF	***CERR Code:***	
District:	BA		
TS:			
Health Risk Asmt:			
Non-Cancer Chronic Haz Ind:			
Non-Cancer Acute Haz Ind:			

1996 Criteria Data

Facility ID:	3298	***CERR Code:***	
Facility SIC Code:	2759	***TOGT:***	2.8
CO:	1	***ROGT:***	2.8
Air Basin:	SF	***COT:***	
District:	BA	***NOXT:***	
COID:	ALA	***SOXT:***	
DISN:	BAY AREA AQMD	***PMT:***	
CHAPIS:		***PM10T:***	

1996 Toxic Data

Facility ID:	3298	***COID:***	ALA
Facility SIC Code:	2759	***DISN:***	BAY AREA AQMD
CO:	1	***CHAPIS:***	
Air Basin:	SF	***CERR Code:***	
District:	BA		
TS:			
Health Risk Asmt:			
Non-Cancer Chronic Haz Ind:			
Non-Cancer Acute Haz Ind:			

1997 Criteria Data

Facility ID:	3298	***CERR Code:***	
Facility SIC Code:	2759	***TOGT:***	3.6
CO:	1	***ROGT:***	3.6
Air Basin:	SF	***COT:***	
District:	BA	***NOXT:***	
COID:	ALA	***SOXT:***	
DISN:	BAY AREA AQMD	***PMT:***	
CHAPIS:		***PM10T:***	

1997 Toxic Data

Facility ID:	3298	***COID:***	ALA
Facility SIC Code:	2759	***DISN:***	BAY AREA AQMD
CO:	1	***CHAPIS:***	
Air Basin:	SF	***CERR Code:***	
District:	BA		
TS:			
Health Risk Asmt:			
Non-Cancer Chronic Haz Ind:			
Non-Cancer Acute Haz Ind:			

1998 Criteria Data

Facility ID:	3298	***CERR Code:***	
Facility SIC Code:	2759	***TOGT:***	1
CO:	1	***ROGT:***	1

Air Basin:	SF	**COT:**	
District:	BA	**NOXT:**	
COID:	ALA	**SOXT:**	
DISN:	BAY AREA AQMD	**PMT:**	
CHAPIS:		**PM10T:**	

1998 Toxic Data

Facility ID:	3298	**COID:**	ALA
Facility SIC Code:	2759	**DISN:**	BAY AREA AQMD
CO:	1	**CHAPIS:**	
Air Basin:	SF	**CERR Code:**	
District:	BA		
TS:			
Health Risk Asmt:			
Non-Cancer Chronic Haz Ind:			
Non-Cancer Acute Haz Ind:			

1999 Criteria Data

Facility ID:	3298	**CERR Code:**	
Facility SIC Code:	2759	**TOGT:**	.989
CO:	1	**ROGT:**	.7979124
Air Basin:	SF	**COT:**	
District:	BA	**NOXT:**	
COID:	ALA	**SOXT:**	
DISN:	BAY AREA AQMD	**PMT:**	
CHAPIS:		**PM10T:**	

1999 Toxic Data

Facility ID:	3298	**COID:**	ALA
Facility SIC Code:	2759	**DISN:**	BAY AREA AQMD
CO:	1	**CHAPIS:**	
Air Basin:	SF	**CERR Code:**	
District:	BA		
TS:			
Health Risk Asmt:			
Non-Cancer Chronic Haz Ind:			
Non-Cancer Acute Haz Ind:			

2000 Criteria Data

Facility ID:	3298	**CERR Code:**	
Facility SIC Code:	2759	**TOGT:**	.989
CO:	1	**ROGT:**	.8
Air Basin:	SF	**COT:**	
District:	BA	**NOXT:**	
COID:	ALA	**SOXT:**	
DISN:	BAY AREA AQMD	**PMT:**	
CHAPIS:		**PM10T:**	

2000 Toxic Data

Facility ID:	3298	**COID:**	ALA
Facility SIC Code:	2759	**DISN:**	BAY AREA AQMD
CO:	1	**CHAPIS:**	
Air Basin:	SF	**CERR Code:**	
District:	BA		
TS:			
Health Risk Asmt:			
Non-Cancer Chronic Haz Ind:			
Non-Cancer Acute Haz Ind:			

2001 Criteria Data

Facility ID:	3298	***CERR Code:***	
Facility SIC Code:	2759	***TOGT:***	1
CO:	1	***ROGT:***	.8
Air Basin:	SF	***COT:***	
District:	BA	***NOXT:***	
COID:	ALA	***SOXT:***	
DISN:	BAY AREA AQMD	***PMT:***	
CHAPIS:		***PM10T:***	

2001 Toxic Data

Facility ID:	3298	***COID:***	ALA
Facility SIC Code:	2759	***DISN:***	BAY AREA AQMD
CO:	1	***CHAPIS:***	
Air Basin:	SF	***CERR Code:***	
District:	BA		
TS:			
Health Risk Asmt:			
Non-Cancer Chronic Haz Ind:			
Non-Cancer Acute Haz Ind:			

2002 Criteria Data

Facility ID:	3298	***CERR Code:***	
Facility SIC Code:	2759	***TOGT:***	1.169
CO:	1	***ROGT:***	1.1119532
Air Basin:	SF	***COT:***	
District:	BA	***NOXT:***	
COID:	ALA	***SOXT:***	
DISN:	BAY AREA AQMD	***PMT:***	
CHAPIS:		***PM10T:***	

2002 Toxic Data

Facility ID:	3298	***COID:***	ALA
Facility SIC Code:	2759	***DISN:***	BAY AREA AQMD
CO:	1	***CHAPIS:***	
Air Basin:	SF	***CERR Code:***	
District:	BA		
TS:			
Health Risk Asmt:			
Non-Cancer Chronic Haz Ind:			
Non-Cancer Acute Haz Ind:			

241	***3 of 4***	***NNE***	***0.16 / 820.38***	***10.37 / 5***	***VALMARK INDUSTRIES HOLDINGS,IN 3393 W WARREN AVE FREMONT CA 94538***	***EMISSIONS***

1993 Criteria Data

Facility ID:	3298	***CERR Code:***	
Facility SIC Code:	2759	***TOGT:***	.4
CO:	1	***ROGT:***	.4
Air Basin:	SF	***COT:***	
District:	BA	***NOXT:***	
COID:	ALA	***SOXT:***	
DISN:	BAY AREA AQMD	***PMT:***	

Map Key	Number of Records	Direction	Distance (mi/ft)	Elev/Diff (ft)	Site	DB

CHAPIS: **PM10T:**

1993 Toxic Data

Facility ID:	3298	**COID:**	ALA
Facility SIC Code:	2759	**DISN:**	BAY AREA AQMD
CO:	1	**CHAPIS:**	
Air Basin:	SF	**CERR Code:**	
District:	BA		
TS:			
Health Risk Asmt:			
Non-Cancer Chronic Haz Ind:			
Non-Cancer Acute Haz Ind:			

241	4 of 4	NNE	0.16 / 820.38	10.37 / 5	**SWAGELOK NORTHERN CALIFORNIA** **3393 W WARREN AVE** **FREMONT CA 94538**	**RCRA NON GEN**

EPA Handler ID:	CAL000440220
Gen Status Universe:	No Report
Contact Name:	JOSEPH FERNANDEZ
Contact Address:	3393 W WARREN AVE , , FREMONT , CA, 94538 ,
Contact Phone No and Ext:	510-933-2500
Contact Email:	JFERNANDEZ@SWAGELOK.COM
Contact Country:	
County Name:	ALAMEDA
EPA Region:	09
Land Type:	
Receive Date:	20181026
Location Latitude:	37.481803
Location Longitude:	-121.942631

Violation/Evaluation Summary

Note: NO RECORDS: As of Apr 2023, there are no Compliance Monitoring and Enforcement (violation) records associated with this facility (EPA ID).

Handler Summary

Importer Activity:	No
Mixed Waste Generator:	No
Transporter Activity:	No
Transfer Facility:	No
Onsite Burner Exemption:	No
Furnace Exemption:	No
Underground Injection Activity:	No
Commercial TSD:	No
Used Oil Transporter:	No
Used Oil Transfer Facility:	No
Used Oil Processor:	No
Used Oil Refiner:	No
Used Oil Burner:	No
Used Oil Market Burner:	No
Used Oil Spec Marketer:	No

Hazardous Waste Handler Details

Sequence No:	1
Receive Date:	20181026
Handler Name:	SWAGELOK NORTHERN CALIFORNIA
Source Type:	Implementer
Federal Waste Generator Code:	N

Map Key	Number of Records	Direction	Distance (mi/ft)	Elev/Diff (ft)	Site	DB

Generator Code Description: Not a Generator, Verified

Owner/Operator Details

Owner/Operator Ind:	Current Operator	**Street No:**	
Type:	Other	**Street 1:**	3393 W WARREN AVE
Name:	JOSEPH FERNANDEZ	**Street 2:**	
Date Became Current:		**City:**	FREMONT
Date Ended Current:		**State:**	CA
Phone:	510-933-2500	**Country:**	
Source Type:	Implementer	**Zip Code:**	94538

Owner/Operator Ind:	Current Owner	**Street No:**	
Type:	Other	**Street 1:**	3393 W WARREN AVE
Name:	ROD FALLOW	**Street 2:**	
Date Became Current:		**City:**	FREMONT
Date Ended Current:		**State:**	CA
Phone:	510-933-2500	**Country:**	
Source Type:	Implementer	**Zip Code:**	94538

Map Key	Number of Records	Direction	Distance (mi/ft)	Elev/Diff (ft)	Site	DB
242	1 of 1	NNE	0.16 / 840.20	10.63 / 5	I2A Technologies 3399 W WARREN AVE FREMONT CA 94538	DELISTED HAZ

Siteid:	381289
Latitude:	37.482105
Longitude:	-121.941860
Original Source:	CHAZ
Record Date:	30-MAY-2017

Map Key	Number of Records	Direction	Distance (mi/ft)	Elev/Diff (ft)	Site	DB
243	1 of 2	SSW	0.21 / 1,108.56	2.59 / -3	CITY OF SAN JOSE - ALVISO SWIM CENTER (SAN JOSE, CA) 60 WILSON WY SAN JOSE CA 95002	CUPA SANTACLARA

Facility ID:	FA0277664
GIS Latitude:	37.4583852
GIS Longitude:	-121.9139971

Details

Record ID:	PR0419632
PE:	BP01
Description:	HMBP FACILITY, 1-3 CHEMICALS
Program Identifier:	DEH PERMIT-HAZ MAT BUSINESS PLAN PROGRAM

Map Key	Number of Records	Direction	Distance (mi/ft)	Elev/Diff (ft)	Site	DB
243	2 of 2	SSW	0.21 / 1,108.56	2.59 / -3	CSJ ALVISO SWIM CENTER 60 WILSON WY SAN JOSE CA 95134	HAZ SANJOSE

Occup ID:	602443	**SIC:**	0
Class:	A3	**Hazmat Insp Dis:**	G
Prop Use:	116	**Insp Dist:**	2300
Station:	25	**District:**	5
HMMP:	LONG FORM	**Floors Above:**	1
HMMP Date:	12/14/2017	**Hide:**	FALSE
HMOC:	12		
HMOC Description:	CITY FACILITY		

Map Key	Number of Records	Direction	Distance (mi/ft)	Elev/Diff (ft)	Site	DB
244	1 of 2	E	0.34 / 1,812.47	17.63 / 12	Y-TEC MANUFACTURING 49235 MILMONT DRIVE	CLEANUP SITES

FREMONT CA 94538

Global ID:	T0600101144	***County:***	ALAMEDA
Status:	COMPLETED - CASE CLOSED	***Latitude:***	37.457312
Status Date:	5/6/1994	***Longitude:***	-121.920051
Site Facility Type:	CLEANUP PROGRAM SITE	***RWQCB Region:***	
Data Source:	Cleanup Program Sites from GeoTracker Search; Cleanup Sites from GeoTracker Cleanup Sites Data Download		

Cleanup Sites from GeoTracker Cleanup Sites Data Download - Facilities Detail

RB Case No:	01-1245
Local Case No:	0344
Begin Date:	12/17/1992
Lead Agency:	ALAMEDA COUNTY WATER DISTRICT
Local Agency:	ALAMEDA COUNTY WATER DISTRICT
CUF Case:	NO
CalEnvScreen Score:	
EPA Region:	9
Qty Rlsd Gallons:	
Potential COC:	Other Solvent or Non-Petroleum Hydrocarbon
How Discovered:	Tank Closure
Stop Method:	
Stop Description:	
Case Worker:	MAM
Military DoD Site:	No
Leak Reported Dt:	1993-06-16 00:00:00
No Further Action Dt:	1994-05-06 00:00:00
Potential Media of Concern:	Soil
How Discovered Description:	
Calwater Watershed Name:	Santa Clara - Fremont Bayside (205.20)
DWR GW Subbasin Name:	Santa Clara Valley - Niles Cone (2-009.01)
Disadvantaged Community:	
Coordinate Source:	Google Geocode
Discharge Cause:	Unknown
Discharge Source:	Other
Facility Project Sub Type:	
Calenviroscreen 3 Score:	51-55%
Calenviroscreen 4 Score:	40-45%
File Location:	
Site History:	

Cleanup Sites from GeoTracker Cleanup Sites Data Download - Status History

Status:	Completed - Case Closed
Status Date:	1994-05-06 00:00:00
Status:	Open - Case Begin Date
Status Date:	1992-12-17 00:00:00
Status:	Open - Site Assessment
Status Date:	1992-12-17 00:00:00

Cleanup Sites from GeoTracker Cleanup Sites Data Download - Regulatory Contacts

Contact Type:	Regional Board Caseworker
Contact Name:	Regional Water Board
Organization Name:	SAN FRANCISCO BAY RWQCB (REGION 2)
Address:	1515 CLAY ST SUITE 1400
City:	OAKLAND
Email:	
Phone No:	
Contact Type:	Local Agency Caseworker - Primary Caseworker
Contact Name:	MICHELLE A. MYERS

Organization Name: ALAMEDA COUNTY WATER DISTRICT
Address: 43885 SOUTH GRIMMER BOULEVARD
City: FREMONT
Email: michelle.myers@acwd.com
Phone No:

Cleanup Program Sites from GeoTracker Search - Regulatory Profile

Project Status:
Cuf Claim No:
CUF Priority Assign:
CUF Amount Paid:
Composting Method:
Facility Type:
WDR Place Type:
WDR File No:
WDR Order No:
File Location:
User Defined Beneficial Use:
Designated Beneficial Use: MUN, AGR, IND, PROC
Designated Beneficl Use Desc: Municipal and Domestic Supply, Agricultural Supply, Industrial Service Supply, Industrial Process Supply
Project Oversight Agencies:
Report Link: https://geotracker.waterboards.ca.gov/profile_report?global_id=T0600101144
Cleanup Status Detail: COMPLETED - CASE CLOSED AS OF 5/6/1994
Potential COC: OTHER SOLVENT OR NON-PETROLEUM HYDROCARBON
Potential Media of Concern: SOIL
Groundwater Monitoring Freq:
DWR GW Sub Basin: Santa Clara Valley - Niles Cone (2-009.01)
CalWater Watershed Name: Santa Clara - Fremont Bayside (205.20)
Post Closure Site Management:
Future Land Use:
Cleanup Oversight Agencies: ALAMEDA COUNTY WATER DISTRICT (LEAD) - CASE #: 0344
CASEWORKER: MICHELLE A. MYERS
SAN FRANCISCO BAY RWQCB (REGION 2) - CASE #: 01-1245
CASEWORKER: Regional Water Board
Cleanup History Link: https://geotracker.waterboards.ca.gov/profile_report_include?global_id=T0600101144&tabname=regulatoryhistory
Site History:

No site history available

Sites from GeoTracker Search - Cleanup Action Report (as of May 25, 2023)

Action Type: EXCAVATION
Begin Date: 12/12/1992
End Date: 12/23/1992
Phase: Soil
Contaminant Mass Removed:
Description:

Sites from GeoTracker Search - Regulatory Activities (as of May 25, 2023)

Action Type: Other Regulatory Actions
Action: Closure/No Further Action Letter
Action Date: 11/18/1999
Received Issue Date: 11/18/1999
Doc Link:
Title Description Comments:

Case Closure Letter

Action Type: Other Regulatory Actions
Action: Closure/No Further Action Letter
Action Date: 5/6/1994
Received Issue Date: 5/6/1994

Doc Link: https://geotracker.waterboards.ca.gov/view_documents?global_id=T0600101144&enforcement_id=6457670&temptable=ENFORCEMENT
Title Description Comments:

Case Closure Letter

Action Type: Response Requested - Other
Action: Other Report / Document
Action Date: 1/15/1993
Received Issue Date: 1/15/1993
Doc Link: https://geotracker.waterboards.ca.gov/view_documents_all?global_id=T0600101144&doc_id=6043080
Title Description Comments:

Potholing Costs

Action Type: Cleanup Action
Action: Excavation
Action Date: 12/12/1992
Received Issue Date:
Doc Link:
Title Description Comments:

Action Type: Enforcement/Orders
Action: 13267 Monitoring Program
Action Date: 3/28/1994
Received Issue Date: 3/28/1994
Doc Link: https://geotracker.waterboards.ca.gov/view_documents?global_id=T0600101144&enforcement_id=6457668&temptable=ENFORCEMENT
Title Description Comments:

Internal Memo- Home Savings of America

Action Type: Other Regulatory Actions
Action: Staff Letter
Action Date: 11/5/1993
Received Issue Date: 11/5/1993
Doc Link: https://geotracker.waterboards.ca.gov/view_documents?global_id=T0600101144&enforcement_id=6457671&temptable=ENFORCEMENT
Title Description Comments:

Response to Remediation Report

Action Type: Response Requested - Other
Action: Correspondence
Action Date: 8/2/1993
Received Issue Date: 8/2/1993
Doc Link: https://geotracker.waterboards.ca.gov/view_documents_all?global_id=T0600101144&doc_id=6043085
Title Description Comments:

Extension of Deadline for Report Submittal

Action Type: Response Requested - Other
Action: Correspondence
Action Date: 6/21/1993
Received Issue Date: 6/21/1993
Doc Link: https://geotracker.waterboards.ca.gov/view_documents_all?global_id=T0600101144&doc_id=6043088
Title Description Comments:

Request for Investigation and Remediation

Action Type: Leak Action
Action: Leak Discovery
Action Date: 6/16/1993
Received Issue Date:

Doc Link:
Title Description Comments:

Action Type: Leak Action
Action: Leak Stopped
Action Date: 6/16/1993
Received Issue Date:
Doc Link:
Title Description Comments:

Action Type: Leak Action
Action: Leak Reported
Action Date: 6/16/1993
Received Issue Date:
Doc Link:
Title Description Comments:

Sites from GeoTracker Search - Documents (as of May 25, 2023)

Document Type: Site Documents ***Document Date:*** 11/5/1993
Type: STAFF LETTER ***Submitted:***
Submitted By: MICHAEL ORJI (REGULATOR)
Title: RESPONSE TO REMEDIATION REPORT
Title Link: https://geotracker.waterboards.ca.gov/view_documents?global_id=T0600101144&enforcement_id=6457671

Document Type: Site Documents ***Document Date:*** 6/21/1993
Type: CORRESPONDENCE ***Submitted:***
Submitted By: MICHAEL ORJI (REGULATOR)
Title: REQUEST FOR INVESTIGATION AND REMEDIATION
Title Link: https://geotracker.waterboards.ca.gov/view_documents?global_id=T0600101144&document_id=6043088

Document Type: Site Documents ***Document Date:*** 8/2/1993
Type: CORRESPONDENCE ***Submitted:***
Submitted By: MICHAEL ORJI (REGULATOR)
Title: EXTENSION OF DEADLINE FOR REPORT SUBMITTAL
Title Link: https://geotracker.waterboards.ca.gov/view_documents?global_id=T0600101144&document_id=6043085

Document Type: Site Documents ***Document Date:*** 3/28/1994
Type: 13267 MONITORING PROGRAM ***Submitted:***
Submitted By: MICHAEL ORJI (REGULATOR)
Title: INTERNAL MEMO- HOME SAVINGS OF AMERICA
Title Link: https://geotracker.waterboards.ca.gov/view_documents?global_id=T0600101144&enforcement_id=6457668

Document Type: Site Documents ***Document Date:*** 5/6/1994
Type: CLOSURE/NO FURTHER ACTION LETTER ***Submitted:***
Submitted By: MICHAEL ORJI (REGULATOR)
Title: CASE CLOSURE LETTER
Title Link: https://geotracker.waterboards.ca.gov/view_documents?global_id=T0600101144&enforcement_id=6457670

Document Type: Site Documents ***Document Date:*** 1/15/1993
Type: OTHER REPORT / DOCUMENT ***Submitted:***
Submitted By: MICHAEL ORJI (REGULATOR)
Title: POTHOLING COSTS
Title Link: https://geotracker.waterboards.ca.gov/view_documents?global_id=T0600101144&document_id=6043080

Sites from GeoTracker Search - Cleanup Status History (as of May 25, 2023)

Status: Completed - Case Closed
Date: 5/6/1994

Status: Open - Site Assessment
Date: 12/17/1992

Status: Open - Case Begin Date

Map Key	Number of Records	Direction	Distance (mi/ft)	Elev/Diff (ft)	Site	DB
Date:		12/17/1992				
244	2 of 2	E	0.34 / 1,812.47	17.63 / 12	Y-TEC MANUFACTURING 49235 MILMONT DRIVE FREMONT CA 94538	CONT ALAMEDA

Facility Type: CLEANUP PROGRAM SITE
Status: COMPLETED - CASE CLOSED
Site Code:
Site ID:
Record ID:
ID Type:
Substance:
County: ALAMEDA
Longitude:
Latitude:

Rel Desc:
Rel Type:
Rel T Desc:
Program:
Case Desc:
ID Date:

Site Details

Global ID: T0600101144
Fac ID:
Desc:

Inv Party:
Inv P Type:

Map Key	Number of Records	Direction	Distance (mi/ft)	Elev/Diff (ft)	Site	DB
245	1 of 9	NNE	0.10 / 503.72	11.95 / 7	UNION SANITARY DISTRICT 46525 FREMONT BLVD FREMONT CA 94538	DELISTED TNK

Delisted Storage Tanks

Facility ID: 300736
Latitude: 37.483137
Longitude: -121.947316
Permitting Agency: FREMONT, CITY OF

County: Alameda
Original Source: UST
Record Date: 30-JAN-2017

Map Key	Number of Records	Direction	Distance (mi/ft)	Elev/Diff (ft)	Site	DB
245	2 of 9	NNE	0.10 / 503.72	11.95 / 7	Union Sanitary, Irvington Pump Station 46525 FREMONT BLVD. FREMONT CA 94538	CERS TANK

Site ID: 78826
Latitude: 37.481789
Longitude: -121.948660

Regulated Programs

EI ID: 10134676
EI Description: Aboveground Petroleum Storage

EI ID: 10134676
EI Description: Chemical Storage Facilities

EI ID: 10134676
EI Description: Hazardous Waste Generator

Violations

Violation Date: 10/27/2014
Violation Program: HW
Citation: 22 CCR 12 66262.40(a) - California Code of Regulations, Title 22, Chapter 12, Section(s) 66262.40(a)
Violation Notes:

Violation Source: CERS
Violation Division: Fremont City Fire Department

Returned to compliance on 12/02/2014.

Violation Description:

Failure to maintain uniform hazardous waste manifest, consolidated manifest, or bills of lading copies for three years.

Violations

Violation Date: 11/14/2017 ***Violation Source:*** CERS
Violation Program: APSA ***Violation Division:*** Fremont City Fire Department
Citation: HSC 6.67 25270.4.5 (a) - California Health and Safety Code, Chapter 6.67, Section(s) 25270.4.5 (a)
Violation Notes:

Returned to compliance on 11/28/2017. Failure to include in the SPCC plan and document discharge prevention briefings for oil-handling personnel at least once a year, including, but not limited to, known discharges, failures, and malfunctioning components.

Violation Description:

Failure to include in the SPCC plan an adequate description of employee training. Training shall address, at a minimum: operation and maintenance of equipment to prevent discharges; discharge procedure protocols; applicable pollution control laws, rules, and regulations; general facility operations; content of the facility SPCC plan; and annual discharge prevention briefings for oil-handling personnel to assure adequate understanding of the SPCC plan.

Violations

Violation Date: 10/27/2014 ***Violation Source:*** CERS
Violation Program: APSA ***Violation Division:*** Fremont City Fire Department
Citation: HSC 6.67 Multiple - California Health and Safety Code, Chapter 6.67, Section(s) Multiple
Violation Notes:

Returned to compliance on 12/02/2014. Not available on site for review

Violation Description:

APSA Program - Administration/Documentation - General

Violations

Violation Date: 10/27/2014 ***Violation Source:*** CERS
Violation Program: HMRRP ***Violation Division:*** Fremont City Fire Department
Citation: HSC 6.95 25508.2 - California Health and Safety Code, Chapter 6.95, Section(s) 25508.2
Violation Notes:

Returned to compliance on 12/01/2014.

Violation Description:

Failure to annually review and electronically certify that the business plan is complete, accurate, and up-to-date.

Evaluations

Eval Date: 04/05/2023
Violations Found: No
Eval General Type: Compliance Evaluation Inspection
Eval Type: Routine done by local agency
Eval Division: Fremont City Fire Department
Eval Program: HMRRP
Eval Source: CERS
Eval Notes:

Inspection for CUPA Permit; Note: data in [EVAL Notes] field for some records is truncated from the source.

Eval Date: 11/08/2017
Violations Found: No
Eval General Type: Other/Unknown
Eval Type: Other, not routine, done by local agency
Eval Division: Fremont City Fire Department
Eval Program: HW
Eval Source: CERS
Eval Notes:

Reviewed Hazardous Waste Manifest Records on-site (this is an unmanned facility); Note: data in [EVAL Notes] field for some records is truncated from the source.

Eval Date: 11/14/2017
Violations Found: Yes
Eval General Type: Compliance Evaluation Inspection
Eval Type: Routine done by local agency
Eval Division: Fremont City Fire Department
Eval Program: APSA
Eval Source: CERS
Eval Notes:

Eval Date: 04/05/2023
Violations Found: No
Eval General Type: Compliance Evaluation Inspection
Eval Type: Routine done by local agency
Eval Division: Fremont City Fire Department
Eval Program: APSA
Eval Source: CERS
Eval Notes:

Inspection for CUPA Permit; Note: data in [EVAL Notes] field for some records is truncated from the source.

Eval Date: 10/18/2017
Violations Found: No
Eval General Type: Compliance Evaluation Inspection
Eval Type: Routine done by local agency
Eval Division: Fremont City Fire Department
Eval Program: HMRRP
Eval Source: CERS
Eval Notes:

Eval Date: 10/27/2014
Violations Found: Yes
Eval General Type: Compliance Evaluation Inspection
Eval Type: Routine done by local agency
Eval Division: Fremont City Fire Department
Eval Program: APSA
Eval Source: CERS
Eval Notes:

Tier II; Note: data in [EVAL Notes] field for some records is truncated from the source.

Eval Date: 10/27/2014
Violations Found: Yes
Eval General Type: Compliance Evaluation Inspection
Eval Type: Routine done by local agency
Eval Division: Fremont City Fire Department
Eval Program: HW
Eval Source: CERS
Eval Notes:

CESQG; Note: data in [EVAL Notes] field for some records is truncated from the source.

Eval Date: 04/05/2023
Violations Found: No
Eval General Type: Compliance Evaluation Inspection
Eval Type: Routine done by local agency
Eval Division: Fremont City Fire Department
Eval Program: HW
Eval Source: CERS
Eval Notes:

Inspection for CUPA Permit; Note: data in [EVAL Notes] field for some records is truncated from the source.

Eval Date: 10/27/2014
Violations Found: Yes
Eval General Type: Compliance Evaluation Inspection
Eval Type: Routine done by local agency
Eval Division: Fremont City Fire Department
Eval Program: HMRRP
Eval Source: CERS
Eval Notes:

Eval Date: 10/18/2017
Violations Found: No
Eval General Type: Compliance Evaluation Inspection
Eval Type: Routine done by local agency
Eval Division: Fremont City Fire Department
Eval Program: HW
Eval Source: CERS
Eval Notes:

Observed no generated waste stored on site at the time of inspection. CESQG; Note: data in [EVAL Notes] field for some records is truncated from the source.

Affiliations

Affil Type Desc: Document Preparer
Entity Name: Megan Hicks
Entity Title:
Address:
City:
State:
Country:
Zip Code:
Phone:

Affil Type Desc: Operator
Entity Name: Union Sanitary District
Entity Title:
Address:
City:
State:
Country:
Zip Code:
Phone: (510) 477-7500

Affil Type Desc: Property Owner
Entity Name: Union Sanitary District
Entity Title:
Address: 5072 Benson Road
City: Union City
State: CA
Country: United States
Zip Code: 94587
Phone: (510) 477-7500

Affil Type Desc: Environmental Contact

Map Key	Number of Records	Direction	Distance (mi/ft)	Elev/Diff (ft)	Site	DB

Entity Name: Megan Hicks
Entity Title:
Address: 5072 Benson Road
City: Union City
State: CA
Country:
Zip Code: 94587
Phone:

Affil Type Desc: Identification Signer
Entity Name: Megan Hicks
Entity Title: Environmental Health and Safety Specialist
Address:
City:
State:
Country:
Zip Code:
Phone:

Affil Type Desc: Parent Corporation
Entity Name: Union Sanitary District
Entity Title:
Address:
City:
State:
Country:
Zip Code:
Phone:

Affil Type Desc: Facility Mailing Address
Entity Name: Mailing Address
Entity Title:
Address: 5072 Benson Road
City: Union City
State: CA
Country:
Zip Code: 94587
Phone:

Affil Type Desc: CUPA District
Entity Name: Fremont City Fire Department
Entity Title:
Address: P.O. Box 5006
City: Fremont
State: CA
Country:
Zip Code: 94537-5006
Phone: (510) 494-4279

Affil Type Desc: Legal Owner
Entity Name: Union Sanitary District
Entity Title:
Address: 5072 Benson Road
City: Union City
State: CA
Country: United States
Zip Code: 94587
Phone: (510) 477-7500

245	*3 of 9*	*NNE*	*0.10 / 503.72*	*11.95 / 7*	***UNION SANITARY DIST, IRVINGTON*** ***46525 FREMONT BLVD*** ***FREMONT CA 94536***	***EMISSIONS***

2001 Criteria Data

Facility ID:	2884	**CERR Code:**	
Facility SIC Code:	7230	**TOGT:**	1.63
CO:	1	**ROGT:**	1.14
Air Basin:	SF	**COT:**	.05
District:	BA	**NOXT:**	.22
COID:	ALA	**SOXT:**	
DISN:	BAY AREA AQMD	**PMT:**	.02
CHAPIS:		**PM10T:**	.02

2001 Toxic Data

Facility ID:	2884	**COID:**	ALA
Facility SIC Code:	7230	**DISN:**	BAY AREA AQMD
CO:	1	**CHAPIS:**	
Air Basin:	SF	**CERR Code:**	
District:	BA		
TS:			
Health Risk Asmt:			
Non-Cancer Chronic Haz Ind:			
Non-Cancer Acute Haz Ind:			

2002 Criteria Data

Facility ID:	2884	**CERR Code:**	
Facility SIC Code:	4952	**TOGT:**	1.15
CO:	1	**ROGT:**	.973314
Air Basin:	SF	**COT:**	.254
District:	BA	**NOXT:**	.786
COID:	ALA	**SOXT:**	.018
DISN:	BAY AREA AQMD	**PMT:**	.017
CHAPIS:		**PM10T:**	.016592

2002 Toxic Data

Facility ID:	2884	**COID:**	ALA
Facility SIC Code:	4952	**DISN:**	BAY AREA AQMD
CO:	1	**CHAPIS:**	
Air Basin:	SF	**CERR Code:**	
District:	BA		
TS:			
Health Risk Asmt:			
Non-Cancer Chronic Haz Ind:			
Non-Cancer Acute Haz Ind:			

2003 Criteria Data

Facility ID:	2884	**CERR Code:**	
Facility SIC Code:	4952	**TOGT:**	1.141
CO:	1	**ROGT:**	.97
Air Basin:	SF	**COT:**	.227
District:	BA	**NOXT:**	.702
COID:	ALA	**SOXT:**	.016
DISN:	BAY AREA AQMD	**PMT:**	.015
CHAPIS:		**PM10T:**	.01

2003 Toxic Data

Facility ID:	2884	**COID:**	ALA
Facility SIC Code:	4952	**DISN:**	BAY AREA AQMD
CO:	1	**CHAPIS:**	
Air Basin:	SF	**CERR Code:**	
District:	BA		
TS:			

Health Risk Asmt:
Non-Cancer Chronic Haz Ind:
Non-Cancer Acute Haz Ind:

2004 Criteria Data

Facility ID:	2884	***CERR Code:***	
Facility SIC Code:	4952	***TOGT:***	1.141
CO:	1	***ROGT:***	.9657837
Air Basin:	SF	***COT:***	.227
District:	BA	***NOXT:***	.702
COID:	ALA	***SOXT:***	.016
DISN:	BAY AREA AQMD	***PMT:***	.015
CHAPIS:		***PM10T:***	.01464

2004 Toxic Data

Facility ID:	2884	***COID:***	ALA
Facility SIC Code:	4952	***DISN:***	BAY AREA AQMD
CO:	1	***CHAPIS:***	
Air Basin:	SF	***CERR Code:***	
District:	BA		
TS:			
Health Risk Asmt:			
Non-Cancer Chronic Haz Ind:			
Non-Cancer Acute Haz Ind:			

2005 Criteria Data

Facility ID:	2884	***CERR Code:***	
Facility SIC Code:	4952	***TOGT:***	1.141
CO:	1	***ROGT:***	.9657837
Air Basin:	SF	***COT:***	.227
District:	BA	***NOXT:***	.702
COID:	ALA	***SOXT:***	.016
DISN:	BAY AREA AQMD	***PMT:***	.015
CHAPIS:		***PM10T:***	.01464

2005 Toxic Data

Facility ID:	2884	***COID:***	ALA
Facility SIC Code:	4952	***DISN:***	BAY AREA AQMD
CO:	1	***CHAPIS:***	
Air Basin:	SF	***CERR Code:***	
District:	BA		
TS:			
Health Risk Asmt:			
Non-Cancer Chronic Haz Ind:			
Non-Cancer Acute Haz Ind:			

2006 Criteria Data

Facility ID:	2884	***CERR Code:***	
Facility SIC Code:	4952	***TOGT:***	1.147
CO:	1	***ROGT:***	.9708039
Air Basin:	SF	***COT:***	.246
District:	BA	***NOXT:***	.759
COID:	ALA	***SOXT:***	.017
DISN:	BAY AREA AQMD	***PMT:***	.016
CHAPIS:		***PM10T:***	.015616

2006 Toxic Data

Facility ID:	2884	**COID:**	ALA
Facility SIC Code:	4952	**DISN:**	BAY AREA AQMD
CO:	1	**CHAPIS:**	
Air Basin:	SF	**CERR Code:**	
District:	BA		
TS:			
Health Risk Asmt:			
Non-Cancer Chronic Haz Ind:			
Non-Cancer Acute Haz Ind:			

2007 Criteria Data

Facility ID:	2884	**CERR Code:**	
Facility SIC Code:	4952	**TOGT:**	1.147
CO:	1	**ROGT:**	.9708039
Air Basin:	SF	**COT:**	.246
District:	BA	**NOXT:**	.759
COID:	ALA	**SOXT:**	.017
DISN:	BAY AREA AQMD	**PMT:**	.016
CHAPIS:		**PM10T:**	.015616

2007 Toxic Data

Facility ID:	2884	**COID:**	ALA
Facility SIC Code:	4952	**DISN:**	BAY AREA AQMD
CO:	1	**CHAPIS:**	
Air Basin:	SF	**CERR Code:**	
District:	BA		
TS:			
Health Risk Asmt:			
Non-Cancer Chronic Haz Ind:			
Non-Cancer Acute Haz Ind:			

2008 Criteria Data

Facility ID:	2884	**CERR Code:**	
Facility SIC Code:	4952	**TOGT:**	1.095
CO:	1	**ROGT:**	.9272955
Air Basin:	SF	**COT:**	.31
District:	BA	**NOXT:**	.267
COID:	ALA	**SOXT:**	0
DISN:	BAY AREA AQMD	**PMT:**	.006
CHAPIS:		**PM10T:**	.005856

2008 Toxic Data

Facility ID:	2884	**COID:**	ALA
Facility SIC Code:	4952	**DISN:**	BAY AREA AQMD
CO:	1	**CHAPIS:**	
Air Basin:	SF	**CERR Code:**	
District:	BA		
TS:			
Health Risk Asmt:			
Non-Cancer Chronic Haz Ind:			
Non-Cancer Acute Haz Ind:			

2009 Criteria Data

Facility ID:	2884	**CERR Code:**	
Facility SIC Code:	4952	**TOGT:**	1.078
CO:	1	**ROGT:**	.9130716
Air Basin:	SF	**COT:**	.169

District:	BA	**NOXT:**	.146
COID:	ALA	**SOXT:**	0
DISN:	BAY AREA AQMD	**PMT:**	.00307377049180327868852459016393442622 9508
CHAPIS:		**PM10T:**	.003

2009 Toxic Data

Facility ID:	2884	**COID:**	ALA
Facility SIC Code:	4952	**DISN:**	BAY AREA AQMD
CO:	1	**CHAPIS:**	
Air Basin:	SF	**CERR Code:**	
District:	BA		
TS:			
Health Risk Asmt:			
Non-Cancer Chronic Haz Ind:			
Non-Cancer Acute Haz Ind:			

2010 Toxic Data

Facility ID:	2884	**COID:**	ALA
Facility SIC Code:	4952	**DISN:**	BAY AREA AQMD
CO:	1	**CHAPIS:**	
Air Basin:	SF	**CERR Code:**	
District:	BA		
TS:			
Health Risk Asmt:			
Non-Cancer Chronic Haz Ind:			
Non-Cancer Acute Haz Ind:			

2011 Criteria Data

Facility ID:	2884	**CERR Code:**	
Facility SIC Code:	4952	**TOGT:**	1.078
CO:	1	**ROGT:**	.9130716
Air Basin:	SF	**COT:**	.169
District:	BA	**NOXT:**	.146
COID:	ALA	**SOXT:**	0
DISN:	BAY AREA AQMD	**PMT:**	.00307377049180327868852459016393442622 9508
CHAPIS:		**PM10T:**	.003

2011 Toxic Data

Facility ID:	2884	**COID:**	ALA
Facility SIC Code:	4952	**DISN:**	BAY AREA AQMD
CO:	1	**CHAPIS:**	
Air Basin:	SF	**CERR Code:**	
District:	BA		
TS:			
Health Risk Asmt:			
Non-Cancer Chronic Haz Ind:			
Non-Cancer Acute Haz Ind:			

2012 Criteria Data

Facility ID:	2884	**CERR Code:**	
Facility SIC Code:	4952	**TOGT:**	1.072
CO:	1	**ROGT:**	.9080514
Air Basin:	SF	**COT:**	.115
District:	BA	**NOXT:**	.099

Map Key	Number of Records	Direction	Distance (mi/ft)	Elev/Diff (ft)	Site	DB

COID:	ALA	**SOXT:**	0
DISN:	BAY AREA AQMD	**PMT:**	. 00204918032786885245901639344262295081 9672
CHAPIS:		**PM10T:**	.002

2012 Toxic Data

Facility ID:	2884	**COID:**	ALA
Facility SIC Code:	4952	**DISN:**	BAY AREA AQMD
CO:	1	**CHAPIS:**	
Air Basin:	SF	**CERR Code:**	
District:	BA		
TS:			
Health Risk Asmt:			
Non-Cancer Chronic Haz Ind:			
Non-Cancer Acute Haz Ind:			

2013 Criteria Data

Facility ID:	2884	**CERR Code:**	
Facility SIC Code:	4952	**TOGT:**	1.072
CO:	1	**ROGT:**	.9080514
Air Basin:	SF	**COT:**	.115
District:	BA	**NOXT:**	.099
COID:	ALA	**SOXT:**	0
DISN:	BAY AREA AQMD	**PMT:**	.002
CHAPIS:		**PM10T:**	.002

2013 Toxic Data

Facility ID:	2884	**COID:**	ALA
Facility SIC Code:	4952	**DISN:**	BAY AREA AQMD
CO:	1	**CHAPIS:**	
Air Basin:	SF	**CERR Code:**	
District:	BA		
TS:			
Health Risk Asmt:			
Non-Cancer Chronic Haz Ind:			
Non-Cancer Acute Haz Ind:			

Map Key	Number of Records	Direction	Distance (mi/ft)	Elev/Diff (ft)	Site	DB
245	4 of 9	NNE	0.10 / 503.72	11.95 / 7	**UNION SANITARY DIST, IRVINGTON PS** **46525 FREMONT BLVD** **FREMONT CA 94536**	EMISSIONS

2014 Criteria Data

Facility ID:	2884	**CERR Code:**	
Facility SIC Code:	4952	**TOGT:**	1.073715032
CO:	1	**ROGT:**	
Air Basin:	SF	**COT:**	.130159495
District:	BA	**NOXT:**	.112045932
COID:	ALA	**SOXT:**	.000077321
DISN:	BAY AREA AQMD	**PMT:**	.002530156
CHAPIS:		**PM10T:**	.00242895

2014 Toxic Data

Facility ID:	2884	**COID:**	ALA
Facility SIC Code:	4952	**DISN:**	BAY AREA AQMD

CO: 1
Air Basin: SF
District: BA
TS:
Health Risk Asmt:
Non-Cancer Chronic Haz Ind:
Non-Cancer Acute Haz Ind:
CHAPIS:
CERR Code:

2015 Criteria Data

Facility ID: 2884
Facility SIC Code: 4952
CO: 1
Air Basin: SF
District: BA
COID: ALA
DISN: BAY AREA AQMD
CHAPIS:
CERR Code:
TOGT: 1.07371501
ROGT: 1.07339788
COT: .1301595
NOXT: .1120459
SOXT: .000077321
PMT: .002530156
PM10T: .00242895

2015 Toxic Data

Facility ID: 2884
Facility SIC Code: 4952
CO: 1
Air Basin: SF
District: BA
TS:
Health Risk Asmt:
Non-Cancer Chronic Haz Ind:
Non-Cancer Acute Haz Ind:
COID: ALA
DISN: BAY AREA AQMD
CHAPIS:
CERR Code:

2016 Criteria Data

Facility ID: 2884
Facility SIC Code: 4952
CO: 1
Air Basin: SF
District: BA
COID: ALA
DISN: BAY AREA AQMD
CHAPIS:
CERR CODE:
TOGT: 1.073715032
ROGT: .9113044879174
COT: .130159495
NOXT: .112045932
SOXT: .000077321
PMT: .002530156
PM10T: .00242895

2016 Toxic Data

Facility ID: 2884
Facility SIC Code: 4952
CERR CODE:
COID: ALA
CO: 1
DISN: BAY AREA AQMD
CHAPIS:
TS:
HRA:
CH Index:
AH Index:
Air Basin: SF
District: BA

2017 Criteria Data

Facility ID: 2884
Facility SIC Code: 4952
CO: 1
Air Basin: SF
District: BA
COID: ALA
DISN: BAY AREA AQMD
CHAPIS:
CERR Code:
TOGT: 1.076331026
ROGT: .9136026386464
COT: .151944278
NOXT: .130799004
SOXT: .000090262
PMT: .002953629
PM10T: .002835484

2017 Toxic Data

Facility ID: 2884
Facility SIC Code: 4952
CO: 1
Air Basin: SF
District: BA
TS:
Health Risk Asmt:
Non-Cancer Chronic Haz Ind:
Non-Cancer Acute Haz Ind:
COID: ALA
DISN: BAY AREA AQMD
CHAPIS:
CERR Code:

2018 Criteria Data

Facility ID: 2884
Facility SIC Code: 4952
CO: 1
Air Basin: SF
District: BA
COID: ALA
DISN: BAY AREA AQMD
CHAPIS:
CERR Code:
TOGT: .960941885
ROGT: .6732056335298
COT: .087563328
NOXT: .075377627
SOXT: .000052017
PMT: .001702134
PM10T: .001634049

2018 Toxic Data

Facility ID: 2884
Facility SIC Code: 4952
CO: 1
Air Basin: SF
District: BA
TS:
Health Risk Asmt:
Non-Cancer Chronic Haz Ind:
Non-Cancer Acute Haz Ind:
COID: ALA
DISN: BAY AREA AQMD
CHAPIS:
CERR Code:

2019 Criteria Data

CO: 1
Air Basin: SF
Facility ID: 2884
District: BA
Facility SIC Code: 4952
CO ID: ALA
DISN: BAY AREA AQMD
PM10T: .001634049
TOGT: .960941885
PMT: .001702134
CHAPIS:
CERR Code:
ROGT: .6732056335298
COT: .087563328
NOXT: .075377627
SOXT: .000052017

2019 Toxic Data

CO: 1
Air Basin: SF
Faccility ID: 2884
District: BA
Facility SIC Code: 4952
COID: ALA
Non-Cancer Chronic Haz Ind:
Non-Cancer Acute Haz Ind:
DISN: BAY AREA AQMD
CHAPIS:
CERR Code:
TS:
Health Risk Asmt:

2020 Criteria Data

CO: 1
CHAPIS:

Map Key	Number of Records	Direction	Distance (mi/ft)	Elev/Diff (ft)	Site	DB

Air Basin:	SF	**CERR Code:**	
Facility ID:	2884	**ROGT:**	.0129094830613
District:	BA	**COT:**	.115407734
Facility SIC Code:	4952	**NOXT:**	.099347081
CO ID:	ALA	**SOXT:**	.000068558
DISN:	BAY AREA AQMD		
TOGT:	.014910287		
PMT:	.002243398		
PM10T:	.002153662		

2020 Toxic Data

CO:	1	**DISN:**	BAY AREA AQMD
Air Basin:	SF	**CHAPIS:**	
Facility ID:	2884	**CHERR Code:**	
District:	BA	**TS:**	
Facility SIC Code:	4952	**Health Risk Asmt:**	
COID:	ALA		
Non-Cancer Chronic Haz Ind:			
Non-Cancer Acute Haz Ind:			

245	5 of 9	NNE	0.10 / 503.72	11.95 / 7	**UNION SANITARY DISTRICT** **46525 FREMONT BLVD** **FREMONT CA 94536**	EMISSIONS

1996 Criteria Data

Facility ID:	2884	**CERR Code:**	
Facility SIC Code:	4952	**TOGT:**	1.5
CO:	1	**ROGT:**	1.27215
Air Basin:	SF	**COT:**	0
District:	BA	**NOXT:**	.1
COID:	ALA	**SOXT:**	0
DISN:	BAY AREA AQMD	**PMT:**	0
CHAPIS:		**PM10T:**	0

1996 Toxic Data

Facility ID:	2884	**COID:**	ALA
Facility SIC Code:	4952	**DISN:**	BAY AREA AQMD
CO:	1	**CHAPIS:**	
Air Basin:	SF	**CERR Code:**	
District:	BA		
TS:			
Health Risk Asmt:			
Non-Cancer Chronic Haz Ind:			
Non-Cancer Acute Haz Ind:			

1997 Criteria Data

Facility ID:	2884	**CERR Code:**	
Facility SIC Code:	4952	**TOGT:**	1.5
CO:	1	**ROGT:**	1.27215
Air Basin:	SF	**COT:**	.1
District:	BA	**NOXT:**	.3
COID:	ALA	**SOXT:**	0
DISN:	BAY AREA AQMD	**PMT:**	0
CHAPIS:		**PM10T:**	0

1997 Toxic Data

Facility ID:	2884	**COID:**	ALA
Facility SIC Code:	4952	**DISN:**	BAY AREA AQMD
CO:	1	**CHAPIS:**	
Air Basin:	SF	**CERR Code:**	
District:	BA		
TS:			
Health Risk Asmt:			
Non-Cancer Chronic Haz Ind:			
Non-Cancer Acute Haz Ind:			

1998 Criteria Data

Facility ID:	2884	**CERR Code:**	
Facility SIC Code:	4952	**TOGT:**	5.9
CO:	1	**ROGT:**	5.00379
Air Basin:	SF	**COT:**	0
District:	BA	**NOXT:**	.2
COID:	ALA	**SOXT:**	0
DISN:	BAY AREA AQMD	**PMT:**	0
CHAPIS:		**PM10T:**	0

1998 Toxic Data

Facility ID:	2884	**COID:**	ALA
Facility SIC Code:	4952	**DISN:**	BAY AREA AQMD
CO:	1	**CHAPIS:**	
Air Basin:	SF	**CERR Code:**	
District:	BA		
TS:			
Health Risk Asmt:			
Non-Cancer Chronic Haz Ind:			
Non-Cancer Acute Haz Ind:			

1999 Criteria Data

Facility ID:	2884	**CERR Code:**	
Facility SIC Code:	4952	**TOGT:**	5.884
CO:	1	**ROGT:**	4.1136207
Air Basin:	SF	**COT:**	.048
District:	BA	**NOXT:**	.221
COID:	ALA	**SOXT:**	0
DISN:	BAY AREA AQMD	**PMT:**	.016
CHAPIS:		**PM10T:**	.015616

1999 Toxic Data

Facility ID:	2884	**COID:**	ALA
Facility SIC Code:	4952	**DISN:**	BAY AREA AQMD
CO:	1	**CHAPIS:**	
Air Basin:	SF	**CERR Code:**	
District:	BA		
TS:			
Health Risk Asmt:			
Non-Cancer Chronic Haz Ind:			
Non-Cancer Acute Haz Ind:			

2000 Criteria Data

Facility ID:	2884	**CERR Code:**	
Facility SIC Code:	4952	**TOGT:**	5.884
CO:	1	**ROGT:**	4.11
Air Basin:	SF	**COT:**	.048
District:	BA	**NOXT:**	.221

Map Key	Number of Records	Direction	Distance (mi/ft)	Elev/Diff (ft)	Site	DB

COID:	ALA	**SOXT:**	0
DISN:	BAY AREA AQMD	**PMT:**	.016
CHAPIS:		**PM10T:**	.02

2000 Toxic Data

Facility ID:	2884	**COID:**	ALA
Facility SIC Code:	4952	**DISN:**	BAY AREA AQMD
CO:	1	**CHAPIS:**	
Air Basin:	SF	**CERR Code:**	
District:	BA		
TS:			
Health Risk Asmt:			
Non-Cancer Chronic Haz Ind:			
Non-Cancer Acute Haz Ind:			

245	6 of 9	NNE	0.10 / 503.72	11.95 / 7	**UNION SANITARY DISTRICT** **IRVINGTON PUMP STATION** **46525 FREMONT BLVD** **FREMONT CA 94538**	**RCRA NON GEN**

EPA Handler ID:	CAL000367248
Gen Status Universe:	No Report
Contact Name:	MICHAEL MARZANO
Contact Address:	5072 BENSON RD. , , UNION CITY , CA, 94587 ,
Contact Phone No and Ext:	510-477-7531
Contact Email:	MIKEMA@UNIONSANITARY.CA.GOV
Contact Country:	
County Name:	ALAMEDA
EPA Region:	09
Land Type:	
Receive Date:	20110907
Location Latitude:	37.484162
Location Longitude:	-121.946011

Violation/Evaluation Summary

Note:	NO RECORDS: As of Apr 2023, there are no Compliance Monitoring and Enforcement (violation) records associated with this facility (EPA ID).

Handler Summary

Importer Activity:	No
Mixed Waste Generator:	No
Transporter Activity:	No
Transfer Facility:	No
Onsite Burner Exemption:	No
Furnace Exemption:	No
Underground Injection Activity:	No
Commercial TSD:	No
Used Oil Transporter:	No
Used Oil Transfer Facility:	No
Used Oil Processor:	No
Used Oil Refiner:	No
Used Oil Burner:	No
Used Oil Market Burner:	No
Used Oil Spec Marketer:	No

Hazardous Waste Handler Details

Sequence No:	1
Receive Date:	20110907
Handler Name:	UNION SANITARY DISTRICT IRVINGTON PUMP STATION

Source Type: Implementer
Federal Waste Generator Code: N
Generator Code Description: Not a Generator, Verified

Owner/Operator Details

Owner/Operator Ind:	Current Operator	**Street No:**	
Type:	Other	**Street 1:**	5072 BENSON RD.
Name:	MICHAEL MARZANO	**Street 2:**	
Date Became Current:		**City:**	UNION CITY
Date Ended Current:		**State:**	CA
Phone:	510-477-7531	**Country:**	
Source Type:	Implementer	**Zip Code:**	94587

Owner/Operator Ind:	Current Owner	**Street No:**	
Type:	Other	**Street 1:**	5072 BENSON RD
Name:	UNION SANITARY DISTRICT	**Street 2:**	
Date Became Current:		**City:**	UNION CITY
Date Ended Current:		**State:**	CA
Phone:	510-477-7500	**Country:**	
Source Type:	Implementer	**Zip Code:**	94587-2508

---

245 **7 of 9** **NNE** **0.10 / 503.72** **11.95 / 7** ***IRVINGTON PUMP STATION (USD)***
46525 FREMONT BLVD
FREMONT CA
UST SWEEPS

C C:	A01-009-21274	**D Filename:**	SITE06A
BOE:	44-001302	**Page No:**	185
Comp:	21274	**County:**	ALAMEDA
Status:	ACTIVE	**State :**	CA
No of Tanks:	1	**Zip:**	94538
Jurisdict:	CITY OF FREMONT	**Latitude:**	37.482237
Agency:	FIRE DEPARTMENT	**Longitude:**	-121.945145
Phone:		**Georesult:**	S5HPNTSCZA

Tank Details

Tank ID:	000001	**S Contain:**	
O Tank ID:	1	**Stg:**	P
SWRCB No:	01-009-021274-000001	**Storage :**	
Removed:		**Storag Type:**	PRODUCT
Installed:		**P Contain:**	
A Date:	07-06-93	**Content:**	DIESEL
Capac:	4000	**ONA:**	
Tank Use:	M.V. FUEL	**D File Name:**	TANK6

---

245 **8 of 9** **NNE** **0.10 / 503.72** **11.95 / 7** ***IRVINGTON PUMP STATION (USD)***
46525 FREMONT BLVD
FREMONT CA
UST SWEEPS

C C:	I01-009-21274	**D Filename:**	NSITE6
BOE:	44-001302	**Page No:**	89
Comp:	21274	**County:**	ALAMEDA
Status:	INACTIVE	**State :**	CA
No of Tanks:	1	**Zip:**	94538
Jurisdict:	CITY OF FREMONT	**Latitude:**	37.482237
Agency:	FIRE DEPARTMENT	**Longitude:**	-121.945145
Phone:	(510) 790-0100	**Georesult:**	S5HPNTSCZA

Tank Details

Tank ID:	000002	**S Contain:**	NONE
O Tank ID:		**Stg:**	
SWRCB No:	01-009-021274-000002	**Storage :**	PRODUCT

Map Key	Number of Records	Direction	Distance (mi/ft)	Elev/Diff (ft)	Site	DB

Removed:	01-01-91		**Storag Type:**	PRODUCT	
Installed:	01-01-80		**P Contain:**	FIBERGLASS	
A Date:			**Content:**		
Capac:	4906		**ONA:**		
Tank Use:	UNKNOWN		**D File Name:**	NTANK6	

245 *9 of 9* *NNE* *0.10 / 503.72* *11.95 / 7* **UNION SANITARY DIST IRVINGTON**

FREMONT CA

PFAS IND

Status:	Unknown	**Fac Fips Code:**	06001
Industry:	Waste Management	**Fac Indian Cntry Flg:**	N
Compliance Status:	-	**Fac Derived Huc:**	18050003
EPA Programs:	-	**Fac Derived Wbd:**	180500041001
Federal Facility:	No	**Fac Derived Cd113:**	17
Federal Agency:	-	**Fac Derived Cb2010:**	060014415031174
Fac Snc Flg:	N	**Fac Informal Count:**	0
AIR Flag:	N	**Last Informal Action:**	-
NPDES Flag:	N	**Formal Action Count:**	0
SDWIS Flag:	N	**Last Formal Action:**	-
RCRAFlag:	N	**Fac Total Penalties:**	0
TRI Flag:	N	**Fac Penalty Count:**	-
GHG Flag:	N	**Date Last Penalty:**	-
TRI IDs:	-	**Last Penalty Amt:**	-
TRI Releases Trnsfrs:	-	**Fac Qtrs With Nc:**	-
TRI on Site Releases:	-	**Programs With Snc:**	0
TRI off Site Trnsfrs:	-	**Fac Percent Minority:**	78.195
TRI Reporter:	-	**Fac Pop Den:**	1787.23
Fac Imp Water Flg:	-	**Count:**	1
Fac Major Flag:	-	**Fac County:**	ALAMEDA
Fac Active Flag:	-	**State Other :**	
Fac Inspection Count:	0	**Region:**	09
Date Last Inspection:	-	**Latitude:**	37.48345
Days Last Inspection:	-	**Longitude:**	-121.9458

Fac Derived Tribes:	-
AIR IDs:	-
CAA Permit Types:	-
CAA NAICS:	-
CAA SICS:	-
NPDES IDs:	-
CWA Permit Types:	-
CWA NAICS:	-
CWA SICS:	-
RCRA IDs:	-
RCRA Permit Types:	-
RCRA NAICS:	-
SDWA IDs:	-
SDWA System Types:	-
SDWA Compliance Status:	-
SDWA Snc Flag:	N
Fac Collection Meth:	ADDRESS MATCHING-HOUSE NUMBER
EJSCREEN Flag Us:	Y
EJSCREEN Report:	https://ejscreen.epa.gov/mapper/mobile/EJSCREEN_mobile.aspx?geometry=%7B%22x%22:-121.9458,%22y%22:37.48345,%22spatialReference%22:%7B%22wkid%22:4326%7D%7D&unit=9035&areatype=&areaid=&basemap=streets&distance=1
ECHO Facility Report:	https://echo.epa.gov/detailed-facility-report?fid=110001194788

246 *1 of 2* *SSW* *0.47 / 2,465.95* *3.27 / -2* **George Maciel Trucking 1252 State St San Jose CA**

LOP SANTACLARA

SCVWD ID:	06S1W09H01f
Closure Date:	
Link:	http://lustop.sccgov.org/files/06S1W09H01f/

Map Key	Number of Records	Direction	Distance (mi/ft)	Elev/Diff (ft)	Site	DB
246	2 of 2	SSW	0.47 / 2,465.95	3.27 / -2	GEORGE MACIEL TRUCKING 1252 STATE STREET SAN JOSE CA 95002	LUST

Global ID:	T0608552020	**Census Tract:**	6085504602
Status Date:	5/3/2022	**Match Key:**	T0608552020
Case Type:	LUST CLEANUP SITE	**County:**	SANTA CLARA
Oil Field:		**Latitude:**	37.427991688169
Oil Field Operator:		**Longitude:**	-121.974039673805
Status:	OPEN - ASSESSMENT & INTERIM REMEDIAL ACTION	**RWQCB Region:**	

LUST Cleanup Sites from GeoTracker Cleanup Sites Data Download - Facilities Detail

CUF Case:	YES
Lead Agency:	SANTA CLARA COUNTY LOP
Case Worker:	TLF
Local Agency:	SANTA CLARA COUNTY LOP
RB Case No:	14-579
Local Case No:	06S1W09H01f
File Location:	All Files are on GeoTracker or in the Local Agency Database
Potential COC:	Diesel
Potential Media of Concern:	Other Groundwater (uses other than drinking water)
Begin Date:	7/8/1999
How Discovered:	Tank Closure
How Discovered Description:	
Stop Method:	Close and Remove Tank
Stop Description:	
Calwater Watershed Name:	Santa Clara - Coyote Creek (205.30)
DWR GW Subbasin Name:	Santa Clara Valley - Santa Clara (2-009.02)
Disadvantaged Community:	
CalEnvScreen Score:	
Coordinate Source:	Manual Entry on Screens
Discharge Cause:	Unknown
Discharge Source:	Other
EPA Region:	9
Leak Reported Dt:	2000-04-19 00:00:00
Military DoD Site:	No
No Further Action Dt:	
Qty Rlsd Gallons:	0
Facility Project Sub Type:	
Calenviroscreen 3 Score:	81-85%
Calenviroscreen 4 Score:	65-70%
Site History:	

On July 8th 1999 , one 10,000 gallon underground tank last containing diesel was removed. According to visual descriptions by Inspector Jeff Mouroux of the San Jose Fire Department, the tank was intact with no visible corrosion holes, however the excavation contained visible and olfactory signs of oil on the tank, on the excavation sidewalls and on the groundwater, described as black and oil like. Two soil samples were recovered from each end of the tank, along the excavation sidewall at the soil groundwater interface (approximately 11 feet bgs.). One groundwater grab sample was also recovered from the bottom of the excavation. Both samples were recovered under the direction of Inspector Mouroux. Soil samples “T-1” and “T-2” contained 290 parts per million (ppm) and 290 ppm of TPH as diesel respectively, while groundwater sample “GW” contained 9.6 ppm TPH as diesel. It was noted by the analytical lab that all three samples were diluted due to high concentrations of non-target hydrocarbons and that although the soil sample results were within quantitation range, the chromatographic pattern was not typical of fuel. Opinion of ERS is that the contaminate visually and analytically observed may also be that of a heavier hydrocarbon, such as motor oil, and that future samples also be analyzed for TPH as motor oil.

LUST Cleanup Sites from GeoTracker Cleanup Sites Data Download - Regulatory Contacts

Contact Type:	Regional Board Caseworker
Contact Name:	Regional Water Board
Organization Name:	SAN FRANCISCO BAY RWQCB (REGION 2)
Address:	1515 CLAY ST SUITE 1400
City:	OAKLAND
Email:	
Phone No:	

Contact Type:	Local Agency Caseworker - Primary Caseworker
Contact Name:	TRAVIS L. FLORA
Organization Name:	SANTA CLARA COUNTY LOP
Address:	1555 Berger Dr.
City:	SAN JOSE
Email:	travis.flora@cep.sccgov.org
Phone No:	4089183486

LUST Cleanup Sites from GeoTracker Cleanup Sites Data Download - Status History

Status:	Open - Case Begin Date
Status Date:	7/8/1999
Status:	Open - Assessment & Interim Remedial Action
Status Date:	5/3/2022
Status:	Open - Site Assessment
Status Date:	4/19/2000
Status:	Open - Verification Monitoring
Status Date:	10/20/2015
Status:	Open - Assessment & Interim Remedial Action
Status Date:	12/4/2017
Status:	Open - Assessment & Interim Remedial Action
Status Date:	1/31/2022

LUST Sites from GeoTracker Search - Regulatory Profile

Site Facility Name:	GEORGE MACIEL TRUCKING
Site Facility Type:	LUST CLEANUP SITE
Cleanup Status:	OPEN - ASSESSMENT & INTERIM REMEDIAL ACTION
Address:	1252 STATE STREET
City:	SAN JOSE
Zip:	95002
County:	SANTA CLARA
Report Link:	https://geotracker.waterboards.ca.gov/profile_report?global_id=T0608552020
Cleanup Status Detail:	OPEN - ASSESSMENT & INTERIM REMEDIAL ACTION AS OF 5/3/2022
Project Status:	
Cleanup History Link:	https://geotracker.waterboards.ca.gov/profile_report_include?global_id=T0608552020&tabname=regulatoryhistory
Potential COC:	DIESEL
Potential Media of Concern:	OTHER GROUNDWATER (USES OTHER THAN DRINKING WATER)
File Location:	ALL FILES ARE ON GEOTRACKER OR IN THE LOCAL AGENCY DATABASE
User Defined Beneficial Use:	
Designated Beneficial Use:	MUN, AGR, IND, PROC
DWR GW Sub Basin:	Santa Clara Valley - Santa Clara (2-009.02)
Calwater Watershed Name:	Santa Clara - Coyote Creek (205.30)
Post Closure Site Management:	
Future Land Use:	
Cleanup Oversight Agencies:	SANTA CLARA COUNTY LOP (LEAD) - CASE #: 06S1W09H01f CASEWORKER: TRAVIS L. FLORA SAN FRANCISCO BAY RWQCB (REGION 2) - CASE #: 14-579 CASEWORKER: Regional Water Board
CUF Claim No:	15417
CUF Priority Assig:	C
CUF Amount Paid:	$152,989
WDR Place Type:	
WDR File No:	
WDR Order No:	
Project Oversight Agencies:	
Facility Type:	
Composting Method:	
Grndwtr Monitoring Frequency:	
Designated Beneficial Use Desc:	Municipal and Domestic Supply, Agricultural Supply, Industrial Service Supply, Industrial Process Supply

Site History:

On July 8th 1999 , one 10,000 gallon underground tank last containing diesel was removed. According to visual descriptions by Inspector Jeff Mouroux of the San Jose Fire Department, the tank was intact with no visible corrosion holes, however the excavation contained visible and olfactory signs of oil on the tank, on the excavation sidewalls and on the groundwater, described as black and oil like. Two soil samples were recovered from each end of the tank, along the excavation sidewall at the soil groundwater interface (approximately 11 feet bgs.). One groundwater grab sample was also recovered from the bottom of the excavation. Both samples were recovered under the direction of Inspector Mouroux. Soil samples "T-1" and "T-2" contained 290 parts per million (ppm) and 290 ppm of TPH as diesel respectively, while groundwater sample "GW" contained 9.6 ppm TPH as diesel. It was noted by the analytical lab that all three samples were diluted due to high concentrations of non-target hydrocarbons and that although the soil sample results were within quantitation range, the chromatographic pattern was not typical of fuel. Opinion of ERS is that the contaminate visually and analytically observed may also be that of a heavier hydrocarbon, such as motor oil, and that future samples also be analyzed for TPH as motor oil.

LUST Sites from GeoTracker Search - Cleanup Status History

Status: Open - Verification Monitoring
Date : 10/20/2015

Status: Open - Assessment & Interim Remedial Action
Date : 1/31/2022

Status: Open - Assessment & Interim Remedial Action
Date : 12/4/2017

Status: Open - Assessment & Interim Remedial Action
Date : 5/3/2022

Status: Open - Case Begin Date
Date : 7/8/1999

Status: Open - Site Assessment
Date : 4/19/2000

Sites from GeoTracker Search - Regulatory Activities (as of May 25, 2023)

Action Type: Response Requested - Workplans
Action: Soil and Water Investigation Workplan - Regulator Responded
Action Date: 12/30/2016
Received Issue Date: 3/15/2017
Doc Link: https://geotracker.waterboards.ca.gov/view_documents_all?global_id=T0608552020&doc_id=5904239
Title Description Comments:

Workplan for additional Site Assessment

Action Type: Other Regulatory Actions
Action: Staff Letter
Action Date: 10/27/2016
Received Issue Date: 10/27/2016
Doc Link: https://geotracker.waterboards.ca.gov/view_documents?global_id=T0608552020&enforcement_id=6302164&temptable=ENFORCEMENT
Title Description Comments:

Request for workplan submittal

Action Type: Enforcement/Orders
Action: Notice to Comply
Action Date: 9/24/2015
Received Issue Date: 9/24/2015
Doc Link: https://geotracker.waterboards.ca.gov/view_documents?global_id=T0608552020&enforcement_id=6261480&temptable=ENFORCEMENT
Title Description Comments:

Action Type: Response Requested - Reports
Action: Interim Remedial Action Report
Action Date: 5/8/2015

Received Issue Date: 10/16/2015
Doc Link: https://geotracker.waterboards.ca.gov/view_documents_all?global_id=T0608552020&doc_id=5826925
Title Description Comments:

Dewatering Report

Action Type: Response Requested - Reports
Action: Monitoring Report - Semi-Annually
Action Date: 4/30/2015
Received Issue Date:
Doc Link:
Title Description Comments:

Action Type: Other Regulatory Actions
Action: Staff Letter
Action Date: 1/22/2015
Received Issue Date: 1/22/2015
Doc Link: https://geotracker.waterboards.ca.gov/view_documents?global_id=T0608552020&enforcement_id=6233861&temptable=ENFORCEMENT
Title Description Comments:

Action Type: Response Requested - Reports
Action: Remedial Progress Report
Action Date: 1/9/2015
Received Issue Date: 9/29/2015
Doc Link: https://geotracker.waterboards.ca.gov/view_documents_all?global_id=T0608552020&doc_id=5816150
Title Description Comments:

Well Installation and Groundwater Extraction Report

Action Type: Response Requested - Reports
Action: Soil and Water Investigation Report - Regulator Responded
Action Date: 10/19/2009
Received Issue Date: 10/19/2009
Doc Link: https://geotracker.waterboards.ca.gov/view_documents_all?global_id=T0608552020&doc_id=5644641
Title Description Comments:

Subsurface Investigation Report

Action Type: Response Requested - Reports
Action: Soil and Water Investigation Report
Action Date: 9/29/2009
Received Issue Date: 9/29/2009
Doc Link: https://geotracker.waterboards.ca.gov/view_documents_all?global_id=T0608552020&doc_id=5853789
Title Description Comments:

GR

Action Type: Other Regulatory Actions
Action: Staff Letter
Action Date: 7/14/2009
Received Issue Date: 7/14/2009
Doc Link: https://geotracker.waterboards.ca.gov/view_documents?global_id=T0608552020&enforcement_id=6020604&temptable=ENFORCEMENT
Title Description Comments:

Workplan Approval

Action Type: Response Requested - Workplans
Action: Preliminary Site Assessment Workplan
Action Date: 5/8/2009
Received Issue Date: 4/29/2009
Doc Link:

Title Description Comments:

Action Type: Response Requested - Workplans
Action: Proposed Plan
Action Date: 4/29/2009
Received Issue Date: 4/29/2009
Doc Link: https://geotracker.waterboards.ca.gov/view_documents_all?global_id=T0608552020&doc_id=5853791
Title Description Comments:

WORKPLAN

Action Type: Enforcement/Orders
Action: Warning Letter
Action Date: 4/16/2009
Received Issue Date: 4/16/2009
Doc Link: https://geotracker.waterboards.ca.gov/view_documents?global_id=T0608552020&enforcement_id=6010264&temptable=ENFORCEMENT
Title Description Comments:

2nd late ltr 2735 days late; psa wp

Action Type: Enforcement/Orders
Action: Warning Letter - #32690
Action Date: 6/21/2005
Received Issue Date: 6/21/2005
Doc Link:
Title Description Comments:

Action Type: Response Requested - Workplans
Action: Soil and Water Investigation Workplan
Action Date: 9/27/2001
Received Issue Date: 1/1/1965
Doc Link:
Title Description Comments:

Soil and Water Investigation Workplan

Action Type: Other Regulatory Actions
Action: Staff Letter - #32690
Action Date: 8/27/2001
Received Issue Date: 8/27/2001
Doc Link:
Title Description Comments:

Action Type: Response Requested - Other
Action: Correspondence
Action Date: 5/17/2001
Received Issue Date: 5/17/2001
Doc Link: https://geotracker.waterboards.ca.gov/view_documents_all?global_id=T0608552020&doc_id=5853785
Title Description Comments:

STATE RELATED COORESPONDENCE FROM LUSTOP 06/7/2000-5/17/2001

Action Type: Leak Action
Action: Leak Reported
Action Date: 4/19/2000
Received Issue Date:
Doc Link:
Title Description Comments:

Action Type: Response Requested - Reports
Action: Monitoring Report - Semi-Annually
Action Date: 10/30/2018

Received Issue Date: 9/8/2018
Doc Link: https://geotracker.waterboards.ca.gov/view_documents_all?global_id=T0608552020&doc_id=6160105
Title Description Comments:

Second semi-annual 2018 groundwater monitoring report

Action Type: Other Regulatory Actions
Action: Email Correspondence
Action Date: 10/9/2018
Received Issue Date: 10/9/2018
Doc Link: https://geotracker.waterboards.ca.gov/view_documents?global_id=T0608552020&enforcement_id=6371758&temptable=ENFORCEMENT
Title Description Comments:

DEH approves extension request

Action Type: Other Regulatory Actions
Action: Staff Letter
Action Date: 8/14/2018
Received Issue Date: 8/14/2018
Doc Link: https://geotracker.waterboards.ca.gov/view_documents?global_id=T0608552020&enforcement_id=6366717&temptable=ENFORCEMENT
Title Description Comments:

DEH conditionally approves work plan

Action Type: Response Requested - Workplans
Action: Other Workplan - Regulator Responded
Action Date: 8/7/2018
Received Issue Date: 8/7/2018
Doc Link: https://geotracker.waterboards.ca.gov/view_documents_all?global_id=T0608552020&doc_id=5966705
Title Description Comments:

Additional Data Gap Work Plan

Action Type: Other Regulatory Actions
Action: Staff Letter
Action Date: 6/7/2018
Received Issue Date: 6/7/2018
Doc Link: https://geotracker.waterboards.ca.gov/view_documents?global_id=T0608552020&enforcement_id=6360467&temptable=ENFORCEMENT
Title Description Comments:

DEH requires additional data gap work plan

Action Type: Response Requested - Reports
Action: Soil and Water Investigation Report - Regulator Responded
Action Date: 5/25/2018
Received Issue Date: 5/29/2018
Doc Link: https://geotracker.waterboards.ca.gov/view_documents_all?global_id=T0608552020&doc_id=5957559
Title Description Comments:

Additional Site Assessment Report

Action Type: Response Requested - Reports
Action: Monitoring Report - Semi-Annually
Action Date: 4/30/2018
Received Issue Date: 4/14/2018
Doc Link: https://geotracker.waterboards.ca.gov/view_documents_all?global_id=T0608552020&doc_id=6160104
Title Description Comments:

First semi-annual 2018 groundwater monitoring report

Action Type: Other Regulatory Actions

Action: Staff Letter
Action Date: 2/21/2018
Received Issue Date: 2/21/2018
Doc Link: https://geotracker.waterboards.ca.gov/view_documents?global_id=T0608552020&enforcement_id=6349258&temptable=ENFORCEMENT
Title Description Comments:

DEH req. Additional Site Assessment Report

Action Type: Response Requested - Workplans
Action: Soil and Water Investigation Workplan - Regulator Responded
Action Date: 2/2/2018
Received Issue Date: 2/2/2018
Doc Link: https://geotracker.waterboards.ca.gov/view_documents_all?global_id=T0608552020&doc_id=5949511
Title Description Comments:

Additional Site Assessment Work Plan

Action Type: Other Regulatory Actions
Action: Staff Letter
Action Date: 12/4/2017
Received Issue Date: 12/4/2017
Doc Link: https://geotracker.waterboards.ca.gov/view_documents?global_id=T0608552020&enforcement_id=6342494&temptable=ENFORCEMENT
Title Description Comments:

DEH case review, and request for Additional Site Assessment Work Plan

Action Type: Response Requested - Reports
Action: Soil and Water Investigation Report
Action Date: *11/30/2017
Received Issue Date: 11/30/2017
Doc Link: https://geotracker.waterboards.ca.gov/view_documents_all?global_id=T0608552020&doc_id=5933100
Title Description Comments:

Additional Well Point Installation Report

Action Type: Response Requested - Reports
Action: Monitoring Report - Semi-Annually
Action Date: 10/30/2017
Received Issue Date: 8/16/2017
Doc Link: https://geotracker.waterboards.ca.gov/view_documents_all?global_id=T0608552020&doc_id=6160103
Title Description Comments:

Semi-annual groundwater monitoring report

Action Type: Other Regulatory Actions
Action: Email Correspondence
Action Date: 10/24/2017
Received Issue Date: 10/24/2017
Doc Link: https://geotracker.waterboards.ca.gov/view_documents?global_id=T0608552020&enforcement_id=6339528&temptable=ENFORCEMENT
Title Description Comments:

30-day extension approval

Action Type: Response Requested - Workplans
Action: Well Installation Workplan - Regulator Responded
Action Date: 9/5/2014
Received Issue Date: 9/7/2014
Doc Link: https://geotracker.waterboards.ca.gov/view_documents_all?global_id=T0608552020&doc_id=5809702
Title Description Comments:

- See 9/11/2014 directive letter.

Action Type: Other Regulatory Actions
Action: Staff Letter
Action Date: 7/10/2014
Received Issue Date: 7/10/2014
Doc Link:
Title Description Comments:

Action Type: Response Requested - Reports
Action: Soil and Water Investigation Report
Action Date: 3/5/2014
Received Issue Date: 3/5/2014
Doc Link: https://geotracker.waterboards.ca.gov/view_documents_all?global_id=T0608552020&doc_id=5853788
Title Description Comments:

GROUNDWATER ASSESSMENT REPORT

Action Type: Response Requested - Reports
Action: Well Installation Report
Action Date: 12/20/2013
Received Issue Date: 6/30/2014
Doc Link: https://geotracker.waterboards.ca.gov/view_documents_all?global_id=T0608552020&doc_id=5778984
Title Description Comments:

Action Type: Other Regulatory Actions
Action: Staff Letter
Action Date: 8/21/2013
Received Issue Date: 8/21/2013
Doc Link: https://geotracker.waterboards.ca.gov/view_documents?global_id=T0608552020&enforcement_id=6172306&temptable=ENFORCEMENT
Title Description Comments:

WP Approval

Action Type: Response Requested - Other
Action: Correspondence
Action Date: 8/21/2013
Received Issue Date: 8/21/2013
Doc Link: https://geotracker.waterboards.ca.gov/view_documents_all?global_id=T0608552020&doc_id=5853782
Title Description Comments:

CORRESPONDENCE FILE FROM LUSTOP 08/27/2001-8/21/2013

Action Type: Response Requested - Reports
Action: Monitoring Report - Semi-Annually
Action Date: 10/30/2014
Received Issue Date: 11/6/2014
Doc Link: https://geotracker.waterboards.ca.gov/view_documents_all?global_id=T0608552020&doc_id=5809703
Title Description Comments:

Action Type: Other Regulatory Actions
Action: Staff Letter
Action Date: 9/11/2014
Received Issue Date: 9/11/2014
Doc Link: https://geotracker.waterboards.ca.gov/view_documents?global_id=T0608552020&enforcement_id=6220246&temptable=ENFORCEMENT
Title Description Comments:

Action Type: Response Requested - Workplans
Action: Well Installation Workplan - Regulator Responded
Action Date: 8/16/2013
Received Issue Date: 12/5/2013
Doc Link: https://geotracker.waterboards.ca.gov/view_documents_all?global_id=T0608552020&doc_id=5774328

Title Description Comments:

- See 8/21/2013 Directive Letter.

Action Type: Response Requested - Workplans
Action: Proposed Plan
Action Date: 8/12/2013
Received Issue Date: 8/12/2013
Doc Link: https://geotracker.waterboards.ca.gov/view_documents_all?global_id=T0608552020&doc_id=5853793
Title Description Comments:

WORKPLAN

Action Type: Other Regulatory Actions
Action: Staff Letter
Action Date: 6/28/2013
Received Issue Date: 6/28/2013
Doc Link: https://geotracker.waterboards.ca.gov/view_documents?global_id=T0608552020&enforcement_id=6165162&temptable=ENFORCEMENT
Title Description Comments:

Action Type: Response Requested - Reports
Action: Soil and Water Investigation Report
Action Date: 6/17/2013
Received Issue Date: 6/17/2013
Doc Link: https://geotracker.waterboards.ca.gov/view_documents_all?global_id=T0608552020&doc_id=5853787
Title Description Comments:

GROUNDWATER ASSESSMENT REPORT

Action Type: Enforcement/Orders
Action: Notice to Comply
Action Date: 5/23/2013
Received Issue Date: 5/23/2013
Doc Link: https://geotracker.waterboards.ca.gov/view_documents?global_id=T0608552020&enforcement_id=6160040&temptable=ENFORCEMENT
Title Description Comments:

Out of Compliance Letter

Action Type: Response Requested - Reports
Action: Soil and Water Investigation Report
Action Date: 1/18/2013
Received Issue Date:
Doc Link:
Title Description Comments:

Additional Site Assessment Report and Site Conceptual Model

Action Type: Response Requested - Other
Action: Verbal Communication
Action Date: 1/10/2013
Received Issue Date: 1/10/2013
Doc Link: https://geotracker.waterboards.ca.gov/view_documents_all?global_id=T0608552020&doc_id=5853784
Title Description Comments:

PHONE LOG FROM LUSTROP 1/10/2013

Action Type: Other Regulatory Actions
Action: Staff Letter
Action Date: 9/20/2012
Received Issue Date: 9/20/2012
Doc Link: https://geotracker.waterboards.ca.gov/view_documents?global_id=T0608552020&enforcement_id=6138344&temptable=ENFORCEMENT

Title Description Comments:

Conditional Work Plan Approval

Action Type: Response Requested - Workplans
Action: Soil and Water Investigation Workplan - Regulator Responded
Action Date: 8/31/2012
Received Issue Date: 8/31/2012
Doc Link: https://geotracker.waterboards.ca.gov/view_documents_all?global_id=T0608552020&doc_id=5742157
Title Description Comments:

Work Plan for Additional Site Assessment - See 9/20/2012 directive letter.

Action Type: Response Requested - Other
Action: Unauthorized Release Form
Action Date: 4/19/2000
Received Issue Date: 4/19/2000
Doc Link: https://geotracker.waterboards.ca.gov/view_documents_all?global_id=T0608552020&doc_id=5853790
Title Description Comments:

URF

Action Type: Leak Action
Action: Leak Discovery
Action Date: 7/8/1999
Received Issue Date:
Doc Link:
Title Description Comments:

Action Type: Leak Action
Action: Leak Stopped
Action Date: 7/8/1999
Received Issue Date:
Doc Link:
Title Description Comments:

Action Type: Response Requested - Other
Action: Other Report / Document
Action Date: 8/1/1983
Received Issue Date: 8/1/1983
Doc Link: https://geotracker.waterboards.ca.gov/view_documents_all?global_id=T0608552020&doc_id=5853783
Title Description Comments:

MAPS METROSCAN FROM LUSTOP

Action Type: Enforcement - Other
Action: UNK
Action Date:
Received Issue Date:
Doc Link:
Title Description Comments:

Action Type: Enforcement - Other
Action: UNK
Action Date:
Received Issue Date:
Doc Link:
Title Description Comments:

Action Type: Other Regulatory Actions
Action: Email Correspondence
Action Date:

Received Issue Date:
Doc Link:
Title Description Comments:

Action Type: Other Regulatory Actions
Action: Staff Letter
Action Date: 9/8/2017
Received Issue Date: 9/8/2017
Doc Link: https://geotracker.waterboards.ca.gov/view_documents?global_id=T0608552020&enforcement_id=6335853&temptable=ENFORCEMENT
Title Description Comments:

Letter approval for MW-1990 destruction, and well point/piezometer install

Action Type: Response Requested - Reports
Action: Monitoring Report - Semi-Annually
Action Date: 8/11/2017
Received Issue Date: 8/16/2017
Doc Link: https://geotracker.waterboards.ca.gov/view_documents_all?global_id=T0608552020&doc_id=5949403
Title Description Comments:

2nd 2017 Semi-Annual Groundwater Report

Action Type: Other Regulatory Actions
Action: Staff Letter
Action Date: 8/8/2017
Received Issue Date: 8/8/2017
Doc Link: https://geotracker.waterboards.ca.gov/view_documents?global_id=T0608552020&enforcement_id=6329568&temptable=ENFORCEMENT
Title Description Comments:

Well Point Installation approval

Action Type: Response Requested - Reports
Action: Monitoring Report - Semi-Annually
Action Date: 7/30/2017
Received Issue Date: 4/3/2017
Doc Link: https://geotracker.waterboards.ca.gov/view_documents_all?global_id=T0608552020&doc_id=5919734
Title Description Comments:

1st 2017 SA Groundwater Monitoring Report

Action Type: Response Requested - Reports
Action: Well Installation Report
Action Date: 7/30/2017
Received Issue Date: 7/30/2017
Doc Link: https://geotracker.waterboards.ca.gov/view_documents_all?global_id=T0608552020&doc_id=5919735
Title Description Comments:

Well Point Installation Report

Action Type: Other Regulatory Actions
Action: Staff Letter
Action Date: 5/12/2017
Received Issue Date: 5/12/2017
Doc Link: https://geotracker.waterboards.ca.gov/view_documents?global_id=T0608552020&enforcement_id=6319735&temptable=ENFORCEMENT
Title Description Comments:

Groundwater Monitoring Requirements

Action Type: Response Requested - Reports
Action: Monitoring Report - Semi-Annually
Action Date: 4/30/2017

Received Issue Date: 4/3/2017
Doc Link:
Title Description Comments:

Semi-annual groundwater monitoring report

Action Type: Other Regulatory Actions
Action: Staff Letter
Action Date: 3/27/2017
Received Issue Date: 3/27/2017
Doc Link: https://geotracker.waterboards.ca.gov/view_documents?global_id=T0608552020&enforcement_id=6315237&temptable=ENFORCEMENT
Title Description Comments:

Work Plan Approval Letter

Action Type: Other Regulatory Actions
Action: Staff Letter
Action Date: 2/23/2017
Received Issue Date: 2/23/2017
Doc Link: https://geotracker.waterboards.ca.gov/view_documents?global_id=T0608552020&enforcement_id=6312533&temptable=ENFORCEMENT
Title Description Comments:

Letter Request for Work Plan for Additional Site Assessment-Late

Action Type: Response Requested - Workplans
Action: Soil and Water Investigation Workplan - Regulator Responded
Action Date: *3/30/2017
Received Issue Date: 3/15/2017
Doc Link: https://geotracker.waterboards.ca.gov/view_documents_all?global_id=T0608552020&doc_id=5913655
Title Description Comments:

Work Plan for Additional Site Assessment

Action Type: Other Regulatory Actions
Action: Staff Letter
Action Date: 7/13/2012
Received Issue Date: 7/13/2012
Doc Link: https://geotracker.waterboards.ca.gov/view_documents?global_id=T0608552020&enforcement_id=6130198&temptable=ENFORCEMENT
Title Description Comments:

Request for Work Plan for Additional Site Assessment

Action Type: Other Regulatory Actions
Action: Staff Letter
Action Date: 3/17/2011
Received Issue Date: 3/17/2011
Doc Link: https://geotracker.waterboards.ca.gov/view_documents?global_id=T0608552020&enforcement_id=6080852&temptable=ENFORCEMENT
Title Description Comments:

Late Letter for Submittal

Action Type: Response Requested - Reports
Action: Soil and Water Investigation Report
Action Date: 10/19/2009
Received Issue Date: 10/19/2009
Doc Link: https://geotracker.waterboards.ca.gov/view_documents_all?global_id=T0608552020&doc_id=5853786
Title Description Comments:

GROUNDWATER ASSESSMENT REPORT

Action Type: Response Requested - Workplans
Action: Proposed Plan
Action Date: 8/30/2012
Received Issue Date: 8/30/2012
Doc Link: https://geotracker.waterboards.ca.gov/view_documents_all?global_id=T0608552020&doc_id=5853792
Title Description Comments:

WORKPLAN

Action Type: Response Requested - Reports
Action: Site Assessment Report
Action Date: 8/5/2022
Received Issue Date:
Doc Link:
Title Description Comments:

Additional Site Investigation Report

Action Type: Other Regulatory Actions
Action: Staff Letter
Action Date: 5/3/2022
Received Issue Date: 5/3/2022
Doc Link: https://geotracker.waterboards.ca.gov/view_documents?global_id=T0608552020&enforcement_id=6493677&temptable=ENFORCEMENT
Title Description Comments:

DEH requires additional investigation report

Action Type: Enforcement/Orders
Action: Notice to Comply
Action Date: 2/17/2022
Received Issue Date: 2/17/2022
Doc Link: https://geotracker.waterboards.ca.gov/view_documents?global_id=T0608552020&enforcement_id=6487773&temptable=ENFORCEMENT
Title Description Comments:

Out of Compliance - First Notice (late Revised Additional Site Investigation Work Plan)

Action Type: Other Regulatory Actions
Action: Clean Up Fund - Case Closure Review Summary Report (RSR)
Action Date: 8/31/2021
Received Issue Date: 8/31/2021
Doc Link: https://geotracker.waterboards.ca.gov/view_documents?global_id=T0608552020&enforcement_id=6474970&temptable=ENFORCEMENT
Title Description Comments:

15417 2nd RSR Addl Work Aug 2021

Action Type: Response Requested - Workplans
Action: Other Workplan - Regulator Responded
Action Date: 7/19/2021
Received Issue Date: 3/28/2022
Doc Link: https://geotracker.waterboards.ca.gov/view_documents_all?global_id=T0608552020&doc_id=6049819
Title Description Comments:

Revised Additional Site Investigation Work Plan

Action Type: Other Regulatory Actions
Action: Staff Letter
Action Date: 5/17/2021
Received Issue Date: 5/17/2021
Doc Link: https://geotracker.waterboards.ca.gov/view_documents?global_id=T0608552020&enforcement_id=6467065&temptable=ENFORCEMENT
Title Description Comments:

DEH requires revised work plan

Action Type: Other Regulatory Actions
Action: Verbal Communication
Action Date: 4/5/2021
Received Issue Date: 4/5/2021
Doc Link:
Title Description Comments:

Telephone conversation between DEH and consultant re: insufficient work plan. DEH will send directive letter in response.

Action Type: Response Requested - Workplans
Action: Other Workplan - Regulator Responded
Action Date: 8/7/2020
Received Issue Date: 2/11/2021
Doc Link: https://geotracker.waterboards.ca.gov/view_documents_all?global_id=T0608552020&doc_id=6024378
Title Description Comments:

Additional Site Investigation Work Plan

Action Type: Other Regulatory Actions
Action: Staff Letter
Action Date: 6/3/2020
Received Issue Date: 6/3/2020
Doc Link: https://geotracker.waterboards.ca.gov/view_documents?global_id=T0608552020&enforcement_id=6437217&temptable=ENFORCEMENT
Title Description Comments:

DEH requires Additional Site Investigation Work Plan

Action Type: Other Regulatory Actions
Action: Staff Letter
Action Date: 1/28/2020
Received Issue Date: 1/28/2020
Doc Link: https://geotracker.waterboards.ca.gov/view_documents?global_id=T0608552020&enforcement_id=6425976&temptable=ENFORCEMENT
Title Description Comments:

Out of Compliance - First Notice

Action Type: Other Regulatory Actions
Action: Clean Up Fund - Case Closure Review Summary Report (RSR)
Action Date: 8/15/2019
Received Issue Date: 8/15/2019
Doc Link: https://geotracker.waterboards.ca.gov/view_documents?global_id=T0608552020&enforcement_id=6412723&temptable=ENFORCEMENT
Title Description Comments:

15417 1st RSR Rationale Additional Work August 2019

Action Type: Response Requested - Other
Action: Other Report / Document - Regulator Responded
Action Date: 6/14/2019
Received Issue Date: 4/29/2020
Doc Link: https://geotracker.waterboards.ca.gov/view_documents_all?global_id=T0608552020&doc_id=5988014
Title Description Comments:

Additional Site Investigation Report

Action Type: Other Regulatory Actions
Action: Staff Letter
Action Date: 3/12/2019
Received Issue Date: 3/12/2019
Doc Link: https://geotracker.waterboards.ca.gov/view_documents?

global_id=T0608552020&enforcement_id=6387817&temptable=ENFORCEMENT

Title Description Comments:

DEH requests Additional Site Investigation Report

Action Type: Response Requested - Reports
Action: Site Assessment Report - Regulator Responded
Action Date: *1/11/2019
Received Issue Date: 1/15/2019
Doc Link: https://geotracker.waterboards.ca.gov/view_documents_all?global_id=T0608552020&doc_id=5972373
Title Description Comments:

Site Investigation Report

Sites from GeoTracker Search - Documents (as of May 25, 2023)

Document Type: Site Documents ***Document Date:*** 8/21/2013
Type: CORRESPONDENCE ***Submitted:***
Submitted By: CANDACE GARCIA (REGULATOR)
Title: CORRESPONDENCE FILE FROM LUSTOP 08/27/2001-8/21/2013
Title Link: https://geotracker.waterboards.ca.gov/view_documents?global_id=T0608552020&document_id=5853782

Document Type: Site Documents ***Document Date:*** 8/12/2013
Type: PROPOSED PLAN ***Submitted:***
Submitted By: CANDACE GARCIA (REGULATOR)
Title: WORKPLAN
Title Link: https://geotracker.waterboards.ca.gov/view_documents?global_id=T0608552020&document_id=5853793

Document Type: Site Documents ***Document Date:*** 5/23/2013
Type: NOTICE TO COMPLY ***Submitted:***
Submitted By: CHRIS WIDMANN (REGULATOR)
Title: OUT OF COMPLIANCE LETTER
Title Link: https://geotracker.waterboards.ca.gov/view_documents?global_id=T0608552020&enforcement_id=6160040

Document Type: Site Documents ***Document Date:*** 1/10/2013
Type: VERBAL COMMUNICATION ***Submitted:***
Submitted By: CANDACE GARCIA (REGULATOR)
Title: PHONE LOG FROM LUSTROP 1/10/2013
Title Link: https://geotracker.waterboards.ca.gov/view_documents?global_id=T0608552020&document_id=5853784

Document Type: Site Documents ***Document Date:*** 7/13/2012
Type: STAFF LETTER ***Submitted:***
Submitted By: CHRIS WIDMANN (REGULATOR)
Title: REQUEST FOR WORK PLAN FOR ADDITIONAL SITE ASSESSMENT
Title Link: https://geotracker.waterboards.ca.gov/view_documents?global_id=T0608552020&enforcement_id=6130198

Document Type: Site Documents ***Document Date:*** 10/16/2009
Type: SOIL AND WATER INVESTIGATION REPORT ***Submitted:***
Submitted By: BEN HALSTED (AUTH_RP)
Title: SUBSURFACE INVESTIGATIVE REPORT
Title Link: https://geotracker.waterboards.ca.gov/esi/uploads/geo_report/6344632983/T0608552020.PDF

Document Type: Site Documents ***Document Date:*** 4/19/2000
Type: UNAUTHORIZED RELEASE FORM ***Submitted:***
Submitted By: CANDACE GARCIA (REGULATOR)
Title: URF
Title Link: https://geotracker.waterboards.ca.gov/view_documents?global_id=T0608552020&document_id=5853790

Document Type: Monitoring Reports ***Document Date:*** 3/27/2017
Type: MONITORING REPORT - SEMI-ANNUALLY ***Submitted:***
Submitted By: BEN HALSTED (AUTH_RP)
Title: SEMI-ANNUAL GROUNDWATER MONITORING REPORT
Title Link: https://geotracker.waterboards.ca.gov/esi/uploads/geo_report/3445884406/T0608552020.PDF

Document Type: Site Documents ***Document Date:*** 8/15/2019

Type: CLEAN UP FUND - CASE CLOSURE REVIEW SUMMARY REPORT (RSR) **Submitted:**
Submitted By: KHRSTINARAE LEYBA (REGULATOR)
Title: 15417 1ST RSR RATIONALE ADDITIONAL WORK AUGUST 2019
Title Link: https://geotracker.waterboards.ca.gov/view_documents?global_id=T0608552020&enforcement_id=6412723

Document Type: Site Documents **Document Date:** 11/30/2017
Type: SITE INVESTIGATION **Submitted:**
Submitted By: BEN HALSTED (AUTH_RP)
Title: INVETIGATIVE REPORT
Title Link: https://geotracker.waterboards.ca.gov/esi/uploads/geo_report/7163873493/T0608552020.PDF

Document Type: Site Documents **Document Date:** 8/8/2017
Type: STAFF LETTER **Submitted:**
Submitted By: SOMIRA PECH (REGULATOR)
Title: WELL POINT INSTALLATION APPROVAL
Title Link: https://geotracker.waterboards.ca.gov/view_documents?global_id=T0608552020&enforcement_id=6329568

Document Type: Site Documents **Document Date:** 5/12/2017
Type: STAFF LETTER **Submitted:**
Submitted By: CANDACE GARCIA (REGULATOR)
Title: GROUNDWATER MONITORING REQUIREMENTS
Title Link: https://geotracker.waterboards.ca.gov/view_documents?global_id=T0608552020&enforcement_id=6319735

Document Type: Site Documents **Document Date:** 7/30/2017
Type: SITE INVESTIGATION **Submitted:**
Submitted By: BEN HALSTED (AUTH_RP)
Title: INVESTIGATIVE REPORT
Title Link: https://geotracker.waterboards.ca.gov/esi/uploads/geo_report/6821021735/T0608552020.PDF

Document Type: Site Documents **Document Date:** 1/8/2015
Type: SITE INVESTIGATION **Submitted:**
Submitted By: BEN HALSTED (AUTH_RP)
Title: INVESTIGATIVE REPORT
Title Link: https://geotracker.waterboards.ca.gov/esi/uploads/geo_report/8319862127/T0608552020.PDF

Document Type: Site Documents **Document Date:** 8/21/2013
Type: STAFF LETTER **Submitted:**
Submitted By: CHRIS WIDMANN (REGULATOR)
Title: WP APPROVAL
Title Link: https://geotracker.waterboards.ca.gov/view_documents?global_id=T0608552020&enforcement_id=6172306

Document Type: Site Documents **Document Date:** 3/17/2011
Type: STAFF LETTER **Submitted:**
Submitted By: (REGULATOR)
Title: LATE LETTER FOR SUBMITTAL
Title Link: https://geotracker.waterboards.ca.gov/view_documents?global_id=T0608552020&enforcement_id=6080852

Document Type: Site Documents **Document Date:** 9/29/2009
Type: SOIL AND WATER INVESTIGATION REPORT **Submitted:**
Submitted By: CANDACE GARCIA (REGULATOR)
Title: GR
Title Link: https://geotracker.waterboards.ca.gov/view_documents?global_id=T0608552020&document_id=5853789

Document Type: Site Documents **Document Date:** 7/14/2009
Type: STAFF LETTER **Submitted:**
Submitted By: KRISTI CONG (REGULATOR)
Title: WORKPLAN APPROVAL
Title Link: https://geotracker.waterboards.ca.gov/view_documents?global_id=T0608552020&enforcement_id=6020604

Document Type: Site Documents **Document Date:** 8/1/1983
Type: OTHER REPORT / DOCUMENT **Submitted:**
Submitted By: CANDACE GARCIA (REGULATOR)
Title: MAPS METROSCAN FROM LUSTOP
Title Link: https://geotracker.waterboards.ca.gov/view_documents?global_id=T0608552020&document_id=5853783

Document Type: Site Documents **Document Date:** 8/31/2021
Type: CLEAN UP FUND - CASE CLOSURE **Submitted:**

REVIEW SUMMARY REPORT (RSR)
Submitted By: MIA SCHIAPPI (REGULATOR)
Title: 15417 2ND RSR ADDL WORK AUG 2021
Title Link: https://geotracker.waterboards.ca.gov/view_documents?global_id=T0608552020&enforcement_id=6474970

Document Type: Site Documents ***Document Date:*** 4/22/2020
Type: SOIL AND WATER INVESTIGATION REPORT ***Submitted:***
Submitted By: FORREST COOK (AUTH_RP)
Title: ADDITIONAL SOIL, WATER, AND SOIL GAS INVESTIGATION & LTCP DATA GAP ANALYSIS REPORT
Title Link: https://geotracker.waterboards.ca.gov/esi/uploads/geo_report/6554943382/T0608552020.PDF

Document Type: Site Documents ***Document Date:*** 8/14/2018
Type: STAFF LETTER ***Submitted:***
Submitted By: TRAVIS FLORA (REGULATOR)
Title: DEH CONDITIONALLY APPROVES WORK PLAN
Title Link: https://geotracker.waterboards.ca.gov/view_documents?global_id=T0608552020&enforcement_id=6366717

Document Type: Site Documents ***Document Date:*** 8/7/2018
Type: SOIL AND WATER INVESTIGATION WORKPLAN ***Submitted:***
Submitted By: BEN HALSTED (AUTH_RP)
Title: INVESTIGATIVE WORK PLAN
Title Link: https://geotracker.waterboards.ca.gov/esi/uploads/geo_report/9981940150/T0608552020.PDF

Document Type: Site Documents ***Document Date:*** 10/16/2015
Type: INTERIM REMEDIAL ACTION REPORT ***Submitted:***
Submitted By: BEN HALSTED (AUTH_RP)
Title: PERCH WATER COLLECTION SUMP INSTALLATION REPORT
Title Link: https://geotracker.waterboards.ca.gov/esi/uploads/geo_report/2803949713/T0608552020.PDF

Document Type: Site Documents ***Document Date:*** 9/24/2015
Type: NOTICE TO COMPLY ***Submitted:***
Submitted By: CANDACE GARCIA (REGULATOR)
Title: NOTICE TO COMPLY
Title Link: https://geotracker.waterboards.ca.gov/view_documents?global_id=T0608552020&enforcement_id=6261480

Document Type: Site Documents ***Document Date:*** 1/22/2015
Type: STAFF LETTER ***Submitted:***
Submitted By: CHRIS WIDMANN (REGULATOR)
Title: STAFF LETTER
Title Link: https://geotracker.waterboards.ca.gov/view_documents?global_id=T0608552020&enforcement_id=6233861

Document Type: Site Documents ***Document Date:*** 9/20/2012
Type: STAFF LETTER ***Submitted:***
Submitted By: CHRIS WIDMANN (REGULATOR)
Title: CONDITIONAL WORK PLAN APPROVAL
Title Link: https://geotracker.waterboards.ca.gov/view_documents?global_id=T0608552020&enforcement_id=6138344

Document Type: Site Documents ***Document Date:*** 10/19/2009
Type: SOIL AND WATER INVESTIGATION REPORT ***Submitted:***
Submitted By: CANDACE GARCIA (REGULATOR)
Title: GROUNDWATER ASSESSMENT REPORT
Title Link: https://geotracker.waterboards.ca.gov/view_documents?global_id=T0608552020&document_id=5853786

Document Type: Monitoring Reports ***Document Date:*** 4/13/2018
Type: MONITORING REPORT - SEMI-ANNUALLY ***Submitted:***
Submitted By: BEN HALSTED (AUTH_RP)
Title: SEMI-ANNUAL GROUNDWATER MONITORING REPORT
Title Link: https://geotracker.waterboards.ca.gov/esi/uploads/geo_report/2134146332/T0608552020.PDF

Document Type: Site Documents ***Document Date:*** 6/17/2013
Type: SOIL AND WATER INVESTIGATION REPORT ***Submitted:***
Submitted By: CANDACE GARCIA (REGULATOR)
Title: GROUNDWATER ASSESSMENT REPORT
Title Link: https://geotracker.waterboards.ca.gov/view_documents?global_id=T0608552020&document_id=5853787

Document Type: Site Documents **Document Date:** 4/9/2009
Type: SOIL AND WATER INVESTIGATION WORKPLAN **Submitted:**
Submitted By: BEN HALSTED (AUTH_RP)
Title: INVESTIGATIVE WORKPLAN
Title Link: https://geotracker.waterboards.ca.gov/esi/uploads/geo_report/6865470230/T0608552020.PDF

Document Type: Monitoring Reports **Document Date:** 8/11/2017
Type: MONITORING REPORT - SEMI-ANNUALLY **Submitted:**
Submitted By: BEN HALSTED (AUTH_RP)
Title: SEMI-ANNUAL GROUNDWATER MONITORING REPORT
Title Link: https://geotracker.waterboards.ca.gov/esi/uploads/geo_report/7254945755/T0608552020.PDF

Document Type: Monitoring Reports **Document Date:** 10/2/2014
Type: MONITORING REPORT - SEMI-ANNUALLY **Submitted:**
Submitted By: BEN HALSTED (AUTH_RP)
Title: SEMI-ANNUAL GROUNDWATER MONITORING REPORT
Title Link: https://geotracker.waterboards.ca.gov/esi/uploads/geo_report/7833047091/T0608552020.PDF

Document Type: Site Documents **Document Date:** 2/17/2022
Type: NOTICE TO COMPLY **Submitted:**
Submitted By: TRAVIS FLORA (REGULATOR)
Title: OUT OF COMPLIANCE - FIRST NOTICE (LATE REVISED ADDITIONAL SITE INVESTIGATION WORK PLAN)
Title Link: https://geotracker.waterboards.ca.gov/view_documents?global_id=T0608552020&enforcement_id=6487773

Document Type: Site Documents **Document Date:** 6/3/2020
Type: STAFF LETTER **Submitted:**
Submitted By: TRAVIS FLORA (REGULATOR)
Title: DEH REQUIRES ADDITIONAL SITE INVESTIGATION WORK PLAN
Title Link: https://geotracker.waterboards.ca.gov/view_documents?global_id=T0608552020&enforcement_id=6437217

Document Type: Site Documents **Document Date:** 1/15/2019
Type: SOIL AND WATER INVESTIGATION REPORT **Submitted:**
Submitted By: BEN HALSTED (AUTH_RP)
Title: INVESTIGATIVE REPORT
Title Link: https://geotracker.waterboards.ca.gov/esi/uploads/geo_report/1334271371/T0608552020.PDF

Document Type: Site Documents **Document Date:** 10/9/2018
Type: EMAIL CORRESPONDENCE **Submitted:**
Submitted By: TRAVIS FLORA (REGULATOR)
Title: DEH APPROVES EXTENSION REQUEST
Title Link: https://geotracker.waterboards.ca.gov/view_documents?global_id=T0608552020&enforcement_id=6371758

Document Type: Site Documents **Document Date:** 6/13/2018
Type: REMEDIAL PROGRESS REPORT **Submitted:**
Submitted By: BEN HALSTED (AUTH_RP)
Title: REPORT OF SOIL DISPOSAL
Title Link: https://geotracker.waterboards.ca.gov/esi/uploads/geo_report/1654358148/T0608552020.PDF

Document Type: Site Documents **Document Date:** 12/4/2017
Type: STAFF LETTER **Submitted:**
Submitted By: TRAVIS FLORA (REGULATOR)
Title: DEH CASE REVIEW, AND REQUEST FOR ADDITIONAL SITE ASSESSMENT WORK PLAN
Title Link: https://geotracker.waterboards.ca.gov/view_documents?global_id=T0608552020&enforcement_id=6342494

Document Type: Site Documents **Document Date:** 3/27/2017
Type: STAFF LETTER **Submitted:**
Submitted By: CANDACE GARCIA (REGULATOR)
Title: WORK PLAN APPROVAL LETTER
Title Link: https://geotracker.waterboards.ca.gov/view_documents?global_id=T0608552020&enforcement_id=6315237

Document Type: Site Documents **Document Date:** 10/27/2016
Type: STAFF LETTER **Submitted:**
Submitted By: CANDACE GARCIA (REGULATOR)
Title: REQUEST FOR WORKPLAN SUBMITTAL
Title Link: https://geotracker.waterboards.ca.gov/view_documents?global_id=T0608552020&enforcement_id=6302164

Document Type: Site Documents **Document Date:** 8/21/2013

Type: CORRESPONDENCE ***Submitted:***
Submitted By: CANDACE GARCIA (REGULATOR)
Title: CORRESPONDENCE FILE FROM LUSTOP 08/27/2001-8/21/2013 - REGULATOR RESPONSE
Title Link: https://geotracker.waterboards.ca.gov/view_documents?global_id=T0608552020&document_id=5853782

Document Type: Monitoring Reports ***Document Date:*** 10/12/2015
Type: MONITORING REPORT - SEMI-ANNUALLY ***Submitted:***
Submitted By: BEN HALSTED (AUTH_RP)
Title: SEMI-ANNUAL GROUNDWATER MONITORING REPORT
Title Link: https://geotracker.waterboards.ca.gov/esi/uploads/geo_report/5813331365/T0608552020.PDF

Document Type: Site Documents ***Document Date:*** 3/23/2022
Type: OTHER WORKPLAN ***Submitted:***
Submitted By: FORREST COOK (AUTH_RP)
Title: REVISED ADDITIONAL SITE INVESTIGATION WORKPLAN
Title Link: https://geotracker.waterboards.ca.gov/esi/uploads/geo_report/4089579701/T0608552020.PDF

Document Type: Site Documents ***Document Date:*** 2/21/2018
Type: STAFF LETTER ***Submitted:***
Submitted By: TRAVIS FLORA (REGULATOR)
Title: DEH REQ. ADDITIONAL SITE ASSESSMENT REPORT
Title Link: https://geotracker.waterboards.ca.gov/view_documents?global_id=T0608552020&enforcement_id=6349258

Document Type: Site Documents ***Document Date:*** 10/24/2017
Type: EMAIL CORRESPONDENCE ***Submitted:***
Submitted By: TRAVIS FLORA (REGULATOR)
Title: 30-DAY EXTENSION APPROVAL
Title Link: https://geotracker.waterboards.ca.gov/view_documents?global_id=T0608552020&enforcement_id=6339528

Document Type: Site Documents ***Document Date:*** 3/13/2017
Type: SITE INVESTIGATION WORKPLAN ***Submitted:***
Submitted By: BEN HALSTED (AUTH_RP)
Title: INVESTIGATIVE WORK PLAN
Title Link: https://geotracker.waterboards.ca.gov/esi/uploads/geo_report/7816932380/T0608552020.PDF

Document Type: Site Documents ***Document Date:*** 2/23/2017
Type: STAFF LETTER ***Submitted:***
Submitted By: CANDACE GARCIA (REGULATOR)
Title: LETTER REQUEST FOR WORK PLAN FOR ADDITIONAL SITE ASSESSMENT-LATE
Title Link: https://geotracker.waterboards.ca.gov/view_documents?global_id=T0608552020&enforcement_id=6312533

Document Type: Site Documents ***Document Date:*** 3/5/2014
Type: SOIL AND WATER INVESTIGATION REPORT ***Submitted:***
Submitted By: CANDACE GARCIA (REGULATOR)
Title: GROUNDWATER ASSESSMENT REPORT
Title Link: https://geotracker.waterboards.ca.gov/view_documents?global_id=T0608552020&document_id=5853788

Document Type: Site Documents ***Document Date:*** 2/12/2014
Type: SOIL AND WATER INVESTIGATION REPORT ***Submitted:***
Submitted By: BEN HALSTED (AUTH_RP)
Title: INVESTIGATIVE REPORT
Title Link: https://geotracker.waterboards.ca.gov/esi/uploads/geo_report/8682817578/T0608552020.PDF

Document Type: Site Documents ***Document Date:*** 4/29/2009
Type: PROPOSED PLAN ***Submitted:***
Submitted By: CANDACE GARCIA (REGULATOR)
Title: WORKPLAN
Title Link: https://geotracker.waterboards.ca.gov/view_documents?global_id=T0608552020&document_id=5853791

Document Type: Monitoring Reports ***Document Date:*** 6/30/2016
Type: MONITORING REPORT - SEMI-ANNUALLY ***Submitted:***
Submitted By: BEN HALSTED (AUTH_RP)
Title: SEMI-ANNUAL GROUNDWATER MONITORING REPORT
Title Link: https://geotracker.waterboards.ca.gov/esi/uploads/geo_report/2288405001/T0608552020.PDF

Document Type: Site Documents ***Document Date:*** 2/9/2021
Type: SITE INVESTIGATION WORKPLAN ***Submitted:***

Submitted By: FORREST COOK (AUTH_RP)
Title: ADDITIONAL SITE INVESTIGATION WORKPLAN
Title Link: https://geotracker.waterboards.ca.gov/esi/uploads/geo_report/7244884788/T0608552020.PDF

Document Type: Site Documents **Document Date:** 3/12/2019
Type: STAFF LETTER **Submitted:**
Submitted By: TRAVIS FLORA (REGULATOR)
Title: DEH REQUESTS ADDITIONAL SITE INVESTIGATION REPORT
Title Link: https://geotracker.waterboards.ca.gov/view_documents?global_id=T0608552020&enforcement_id=6387817

Document Type: Site Documents **Document Date:** 2/2/2018
Type: SOIL AND WATER INVESTIGATION WORKPLAN **Submitted:**
Submitted By: BEN HALSTED (AUTH_RP)
Title: INVESTIGATIVE WORK PLAN
Title Link: https://geotracker.waterboards.ca.gov/esi/uploads/geo_report/5319424569/T0608552020.PDF

Document Type: Site Documents **Document Date:** 1/28/2020
Type: STAFF LETTER **Submitted:**
Submitted By: TRAVIS FLORA (REGULATOR)
Title: OUT OF COMPLIANCE - FIRST NOTICE
Title Link: https://geotracker.waterboards.ca.gov/view_documents?global_id=T0608552020&enforcement_id=6425976

Document Type: Site Documents **Document Date:** 9/5/2014
Type: SITE INVESTIGATION WORKPLAN **Submitted:**
Submitted By: BEN HALSTED (AUTH_RP)
Title: INVESTIGATIVE WORK PLAN
Title Link: https://geotracker.waterboards.ca.gov/esi/uploads/geo_report/9886919140/T0608552020.PDF

Document Type: Site Documents **Document Date:** 8/12/2013
Type: SOIL AND WATER INVESTIGATION WORKPLAN **Submitted:**
Submitted By: BEN HALSTED (AUTH_RP)
Title: INVESTIGATIVE WORKPLAN
Title Link: https://geotracker.waterboards.ca.gov/esi/uploads/geo_report/8592423915/T0608552020.PDF

Document Type: Site Documents **Document Date:** 8/30/2012
Type: PROPOSED PLAN **Submitted:**
Submitted By: CANDACE GARCIA (REGULATOR)
Title: WORKPLAN
Title Link: https://geotracker.waterboards.ca.gov/view_documents?global_id=T0608552020&document_id=5853792

Document Type: Monitoring Reports **Document Date:** 9/6/2018
Type: MONITORING REPORT - SEMI-ANNUALLY **Submitted:**
Submitted By: BEN HALSTED (AUTH_RP)
Title: SEMI-ANNUAL GROUNDWATER MONITORING REPORT
Title Link: https://geotracker.waterboards.ca.gov/esi/uploads/geo_report/3127447724/T0608552020.PDF

Document Type: Site Documents **Document Date:** 5/3/2022
Type: STAFF LETTER **Submitted:**
Submitted By: TRAVIS FLORA (REGULATOR)
Title: DEH REQUIRES ADDITIONAL INVESTIGATION REPORT
Title Link: https://geotracker.waterboards.ca.gov/view_documents?global_id=T0608552020&enforcement_id=6493677

Document Type: Site Documents **Document Date:** 5/17/2021
Type: STAFF LETTER **Submitted:**
Submitted By: TRAVIS FLORA (REGULATOR)
Title: DEH REQUIRES REVISED WORK PLAN
Title Link: https://geotracker.waterboards.ca.gov/view_documents?global_id=T0608552020&enforcement_id=6467065

Document Type: Site Documents **Document Date:** 6/7/2018
Type: STAFF LETTER **Submitted:**
Submitted By: TRAVIS FLORA (REGULATOR)
Title: DEH REQUIRES ADDITIONAL DATA GAP WORK PLAN
Title Link: https://geotracker.waterboards.ca.gov/view_documents?global_id=T0608552020&enforcement_id=6360467

Document Type: Site Documents **Document Date:** 5/25/2018
Type: SOIL AND WATER INVESTIGATION REPORT **Submitted:**

Submitted By: BEN HALSTED (AUTH_RP)
Title: INVESTIGATIVE REPORT
Title Link: https://geotracker.waterboards.ca.gov/esi/uploads/geo_report/6817520380/T0608552020.PDF

Document Type: Site Documents **Document Date:** 9/8/2017
Type: STAFF LETTER **Submitted:**
Submitted By: SOMIRA PECH (REGULATOR)
Title: LETTER APPROVAL FOR MW-1990 DESTRUCTION, AND WELL POINT/PIEZOMETER INSTALL
Title Link: https://geotracker.waterboards.ca.gov/view_documents?global_id=T0608552020&enforcement_id=6335853

Document Type: Site Documents **Document Date:** 6/1/2015
Type: SITE INVESTIGATION **Submitted:**
Submitted By: BEN HALSTED (AUTH_RP)
Title: INVESTIGATIVE REPORT
Title Link: https://geotracker.waterboards.ca.gov/esi/uploads/geo_report/4614920914/T0608552020.PDF

Document Type: Site Documents **Document Date:** 9/11/2014
Type: STAFF LETTER **Submitted:**
Submitted By: RINA BANKS (REGULATOR)
Title: STAFF LETTER
Title Link: https://geotracker.waterboards.ca.gov/view_documents?global_id=T0608552020&enforcement_id=6220246

Document Type: Site Documents **Document Date:** 6/28/2013
Type: STAFF LETTER **Submitted:**
Submitted By: CHRIS WIDMANN (REGULATOR)
Title: STAFF LETTER
Title Link: https://geotracker.waterboards.ca.gov/view_documents?global_id=T0608552020&enforcement_id=6165162

Document Type: Site Documents **Document Date:** 4/16/2009
Type: WARNING LETTER **Submitted:**
Submitted By: KRISTI CONG (REGULATOR)
Title: 2ND LATE LTR 2735 DAYS LATE; PSA WP
Title Link: https://geotracker.waterboards.ca.gov/view_documents?global_id=T0608552020&enforcement_id=6010264

Document Type: Site Documents **Document Date:** 5/17/2001
Type: CORRESPONDENCE **Submitted:**
Submitted By: CANDACE GARCIA (REGULATOR)
Title: STATE RELATED COORESPONDENCE FROM LUSTOP 06/7/2000-5/17/2001
Title Link: https://geotracker.waterboards.ca.gov/view_documents?global_id=T0608552020&document_id=5853785

247	1 of 1	NNE	0.15 / 772.12	11.61 / 6	SWAGELOK NORTHERN CALIFORNIA FREMONT CA	PFAS IND

Status:	Active	**Fac Fips Code:**	06001
Industry:	Metal Machinery Mfg	**Fac Indian Cntry Flg:**	N
Compliance Status:	No Violation Identified	**Fac Derived Huc:**	18050003
EPA Programs:	RCRA	**Fac Derived Wbd:**	180500040701
Federal Facility:	No	**Fac Derived Cd113:**	17
Federal Agency:	-	**Fac Derived Cb2010:**	060014415031182
Fac Snc Flg:	N	**Fac Informal Count:**	0
AIR Flag:	N	**Last Informal Action:**	-
NPDES Flag:	N	**Formal Action Count:**	0
SDWIS Flag:	N	**Last Formal Action:**	-
RCRAFlag:	Y	**Fac Total Penalties:**	0
TRI Flag:	N	**Fac Penalty Count:**	-
GHG Flag:	N	**Date Last Penalty:**	-
TRI IDs:	-	**Last Penalty Amt:**	-
TRI Releases Trnsfrs:	-	**Fac Qtrs With Nc:**	0
TRI on Site Releases:	-	**Programs With Snc:**	0
TRI off Site Trnsfrs:	-	**Fac Percent Minority:**	78.954
TRI Reporter:	-	**Fac Pop Den:**	1809.06
Fac Imp Water Flg:	-	**Count:**	1
Fac Major Flag:	-	**Fac County:**	ALAMEDA
Fac Active Flag:	Y	**State Other :**	
Fac Inspection Count:	0	**Region:**	09
Date Last Inspection:	-	**Latitude:**	37.48229

Map Key	Number of Records	Direction	Distance (mi/ft)	Elev/Diff (ft)	Site	DB

Days Last Inspection:	-	**Longitude:**	-121.94281
Fac Derived Tribes:	-		
AIR IDs:	-		
CAA Permit Types:	-		
CAA NAICS:	-		
CAA SICS:	-		
NPDES IDs:	-		
CWA Permit Types:	-		
CWA NAICS:	-		
CWA SICS:	-		
RCRA IDs:	CAL000440220		
RCRA Permit Types:	Other		
RCRA NAICS:	332999		
SDWA IDs:	-		
SDWA System Types:	-		
SDWA Compliance Status:	-		
SDWA Snc Flag:	N		
Fac Collection Meth:	ADDRESS MATCHING-HOUSE NUMBER		
EJSCREEN Flag Us:	Y		
EJSCREEN Report:	https://ejscreen.epa.gov/mapper/mobile/EJSCREEN_mobile.aspx?geometry=%7B%22x%22:-121.94281,%22y%22:37.48229,%22spatialReference%22:%7B%22wkid%22:4326%7D%7D&unit=9035&areatype=&areaid=&basemap=streets&distance=1		
ECHO Facility Report:	https://echo.epa.gov/detailed-facility-report?fid=110065649748		

248	*1 of 1*	***NNE***	***0.05 / 278.99***	***11.08 / 6***	***FE CONTROLS CORP 46560 FREMONT BLVD. #112 FREMONT CA 94538***	***RCRA NON GEN***

EPA Handler ID:	CAC003060988
Gen Status Universe:	No Report
Contact Name:	SELINA SISON
Contact Address:	46560 FREMONT BLVD. #112 , , FREMONT , CA, 94538 ,
Contact Phone No and Ext:	669-296-9550
Contact Email:	OPERATIONS@HECHAYWARD.COM
Contact Country:	
County Name:	ALAMEDA
EPA Region:	09
Land Type:	
Receive Date:	20200323
Location Latitude:	
Location Longitude:	

Violation/Evaluation Summary

Note:	NO RECORDS: As of Apr 2023, there are no Compliance Monitoring and Enforcement (violation) records associated with this facility (EPA ID).

Handler Summary

Importer Activity:	No
Mixed Waste Generator:	No
Transporter Activity:	No
Transfer Facility:	No
Onsite Burner Exemption:	No
Furnace Exemption:	No
Underground Injection Activity:	No
Commercial TSD:	No
Used Oil Transporter:	No
Used Oil Transfer Facility:	No
Used Oil Processor:	No
Used Oil Refiner:	No
Used Oil Burner:	No
Used Oil Market Burner:	No
Used Oil Spec Marketer:	No

Map Key	Number of Records	Direction	Distance (mi/ft)	Elev/Diff (ft)	Site	DB

Hazardous Waste Handler Details

Sequence No:	1
Receive Date:	20200323
Handler Name:	FE CONTROLS CORP
Source Type:	Implementer
Federal Waste Generator Code:	N
Generator Code Description:	Not a Generator, Verified

Owner/Operator Details

Owner/Operator Ind:	Current Operator	***Street No:***	
Type:	Other	***Street 1:***	46560 FREMONT BLVD. #112
Name:	SELINA SISON	***Street 2:***	
Date Became Current:		***City:***	FREMONT
Date Ended Current:		***State:***	CA
Phone:	669-296-9550	***Country:***	
Source Type:	Implementer	***Zip Code:***	94538
Owner/Operator Ind:	Current Owner	***Street No:***	
Type:	Other	***Street 1:***	46560 FREMONT BLVD. #112
Name:	SELINA SISON	***Street 2:***	
Date Became Current:		***City:***	FREMONT
Date Ended Current:		***State:***	CA
Phone:	669-296-9550	***Country:***	
Source Type:	Implementer	***Zip Code:***	94538

249	*1 of 1*	*NE*	*0.37 / 1,950.65*	*15.42 / 10*	***SEAGATE TECHNOLOGY LLC*** ***FREMONT CA***	***PFAS IND***

Status:	Inactive	***Fac Fips Code:***	06001
Industry:	Electronics Industry	***Fac Indian Cntry Flg:***	N
Compliance Status:	-	***Fac Derived Huc:***	18050003
EPA Programs:	CWA	***Fac Derived Wbd:***	180500040701
Federal Facility:	No	***Fac Derived Cd113:***	17
Federal Agency:	-	***Fac Derived Cb2010:***	060014415031212
Fac Snc Flg:	N	***Fac Informal Count:***	0
AIR Flag:	N	***Last Informal Action:***	-
NPDES Flag:	Y	***Formal Action Count:***	0
SDWIS Flag:	N	***Last Formal Action:***	-
RCRAFlag:	N	***Fac Total Penalties:***	0
TRI Flag:	N	***Fac Penalty Count:***	-
GHG Flag:	N	***Date Last Penalty:***	-
TRI IDs:	-	***Last Penalty Amt:***	-
TRI Releases Trnsfrs:	-	***Fac Qtrs With Nc:***	0
TRI on Site Releases:	-	***Programs With Snc:***	0
TRI off Site Trnsfrs:	-	***Fac Percent Minority:***	79.84
TRI Reporter:	-	***Fac Pop Den:***	1800.85
Fac Imp Water Flg:	-	***Count:***	1
Fac Major Flag:	-	***Fac County:***	ALAMEDA COUNTY
Fac Active Flag:	-	***State Other :***	
Fac Inspection Count:	0	***Region:***	09
Date Last Inspection:	-	***Latitude:***	37.48064
Days Last Inspection:	-	***Longitude:***	-121.93835
Fac Derived Tribes:	-		
AIR IDs:	-		
CAA Permit Types:	-		
CAA NAICS:	-		
CAA SICS:	-		
NPDES IDs:	CAZ463137		
CWA Permit Types:	Minor		
CWA NAICS:	-		
CWA SICS:	3679		
RCRA IDs:	-		
RCRA Permit Types:	-		

Map Key	Number of Records	Direction	Distance (mi/ft)	Elev/Diff (ft)	Site	DB

RCRA NAICS:	-
SDWA IDs:	-
SDWA System Types:	-
SDWA Compliance Status:	-
SDWA Snc Flag:	N
Fac Collection Meth:	-
EJSCREEN Flag Us:	Y
EJSCREEN Report:	https://ejscreen.epa.gov/mapper/mobile/EJSCREEN_mobile.aspx?geometry=%7B%22x%22:-121.93835,%22y%22:37.48064,%22spatialReference%22:%7B%22wkid%22:4326%7D%7D&unit=9035&areatype=&areaid=&basemap=streets&distance=1
ECHO Facility Report:	https://echo.epa.gov/detailed-facility-report?fid=110070095370

---

250 | **1 of 1** | **SSW** | **0.33 / 1,750.74** | **5.44 / 0** | **ALVISO INDEPENDENT OIL**

ALVISO CA

PFAS IND

Status:	Active	**Fac Fips Code:**	06085
Industry:	Waste Management	**Fac Indian Cntry Flg:**	N
Compliance Status:	No Violation Identified	**Fac Derived Huc:**	18050003
EPA Programs:	RCRA	**Fac Derived Wbd:**	180500041001
Federal Facility:	No	**Fac Derived Cd113:**	17
Federal Agency:	-	**Fac Derived Cb2010:**	060855046021059
Fac Snc Flg:	N	**Fac Informal Count:**	0
AIR Flag:	N	**Last Informal Action:**	2/28/2007
NPDES Flag:	N	**Formal Action Count:**	0
SDWIS Flag:	N	**Last Formal Action:**	5/17/2007
RCRAFlag:	Y	**Fac Total Penalties:**	0
TRI Flag:	N	**Fac Penalty Count:**	-
GHG Flag:	N	**Date Last Penalty:**	7/1/2004
TRI IDs:	-	**Last Penalty Amt:**	50000
TRI Releases Trnsfrs:	-	**Fac Qtrs With Nc:**	0
TRI on Site Releases:	-	**Programs With Snc:**	0
TRI off Site Trnsfrs:	-	**Fac Percent Minority:**	73.192
TRI Reporter:	-	**Fac Pop Den:**	1943.98
Fac Imp Water Flg:	-	**Count:**	1
Fac Major Flag:	-	**Fac County:**	SANTA CLARA
Fac Active Flag:	Y	**State Other :**	
Fac Inspection Count:	0	**Region:**	09
Date Last Inspection:	10/26/2006	**Latitude:**	37.42661
Days Last Inspection:	6015	**Longitude:**	-121.97073

Fac Derived Tribes:	-
AIR IDs:	-
CAA Permit Types:	-
CAA NAICS:	-
CAA SICS:	-
NPDES IDs:	-
CWA Permit Types:	-
CWA NAICS:	-
CWA SICS:	-
RCRA IDs:	CAL000161743
RCRA Permit Types:	LQG
RCRA NAICS:	48422 562112
SDWA IDs:	-
SDWA System Types:	-
SDWA Compliance Status:	-
SDWA Snc Flag:	N
Fac Collection Meth:	ADDRESS MATCHING-HOUSE NUMBER
EJSCREEN Flag Us:	Y
EJSCREEN Report:	https://ejscreen.epa.gov/mapper/mobile/EJSCREEN_mobile.aspx?geometry=%7B%22x%22:-121.97073,%22y%22:37.42661,%22spatialReference%22:%7B%22wkid%22:4326%7D%7D&unit=9035&areatype=&areaid=&basemap=streets&distance=1
ECHO Facility Report:	https://echo.epa.gov/detailed-facility-report?fid=110016767202

---

251 | **1 of 1** | **ENE** | **0.40 / 2,122.07** | **19.59 / 14** | **FINISAR CORP**

PFAS IND

Map Key	Number of Records	Direction	Distance (mi/ft)	Elev/Diff (ft)	Site	DB
					ALAMEDA CA	

Status:	Active	**Fac Fips Code:**	06001
Industry:	Electronics Industry	**Fac Indian Cntry Flg:**	N
Compliance Status:	No Violation Identified	**Fac Derived Huc:**	18050003
EPA Programs:	RCRA	**Fac Derived Wbd:**	180500040701
Federal Facility:	No	**Fac Derived Cd113:**	17
Federal Agency:	-	**Fac Derived Cb2010:**	060014415031204
Fac Snc Flg:	N	**Fac Informal Count:**	0
AIR Flag:	N	**Last Informal Action:**	-
NPDES Flag:	N	**Formal Action Count:**	0
SDWIS Flag:	N	**Last Formal Action:**	-
RCRAFlag:	Y	**Fac Total Penalties:**	0
TRI Flag:	N	**Fac Penalty Count:**	-
GHG Flag:	N	**Date Last Penalty:**	-
TRI IDs:	-	**Last Penalty Amt:**	-
TRI Releases Trnsfrs:	-	**Fac Qtrs With Nc:**	0
TRI on Site Releases:	-	**Programs With Snc:**	0
TRI off Site Trnsfrs:	-	**Fac Percent Minority:**	83.901
TRI Reporter:	-	**Fac Pop Den:**	2111.9
Fac Imp Water Flg:	-	**Count:**	1
Fac Major Flag:	-	**Fac County:**	ALAMEDA
Fac Active Flag:	Y	**State Other :**	
Fac Inspection Count:	0	**Region:**	09
Date Last Inspection:	-	**Latitude:**	37.46353
Days Last Inspection:	-	**Longitude:**	-121.9213

Fac Derived Tribes:	-
AIR IDs:	-
CAA Permit Types:	-
CAA NAICS:	-
CAA SICS:	-
NPDES IDs:	-
CWA Permit Types:	-
CWA NAICS:	-
CWA SICS:	-
RCRA IDs:	CAL000450425 CAR000256784 CAR000256786
RCRA Permit Types:	Other
RCRA NAICS:	56299 334418 33421
SDWA IDs:	-
SDWA System Types:	-
SDWA Compliance Status:	-
SDWA Snc Flag:	N
Fac Collection Meth:	ADDRESS MATCHING-HOUSE NUMBER
EJSCREEN Flag Us:	Y
EJSCREEN Report:	https://ejscreen.epa.gov/mapper/mobile/EJSCREEN_mobile.aspx?geometry=%7B%22x%22:-121.9213,%22y%22:37.46353,%22spatialReference%22:%7B%22wkid%22:4326%7D%7D&unit=9035&areatype=&areaid=&basemap=streets&distance=1
ECHO Facility Report:	https://echo.epa.gov/detailed-facility-report?fid=110067209103

252	1 of 1	NNE	0.20 / 1,057.32	12.05 / 7	IMD FLUID SYSTEMS DBA SWAGELOK NOTHERN CALIFORNIA 3393 W WARREN ST FREMONT CA 94538	RCRA NON GEN

EPA Handler ID:	CAL000470622
Gen Status Universe:	No Report
Contact Name:	TONY DE LUCA
Contact Address:	3393 W WARREN ST , , FREMONT , CA, 94538 ,
Contact Phone No and Ext:	510-933-2500
Contact Email:	TDELUCA@SWAGELOK.COM
Contact Country:	
County Name:	ALAMEDA
EPA Region:	09
Land Type:	
Receive Date:	20220510
Location Latitude:	

Location Longitude:

Violation/Evaluation Summary

Note: NO RECORDS: As of Apr 2023, there are no Compliance Monitoring and Enforcement (violation) records associated with this facility (EPA ID).

Handler Summary

Importer Activity:	No
Mixed Waste Generator:	No
Transporter Activity:	No
Transfer Facility:	No
Onsite Burner Exemption:	No
Furnace Exemption:	No
Underground Injection Activity:	No
Commercial TSD:	No
Used Oil Transporter:	No
Used Oil Transfer Facility:	No
Used Oil Processor:	No
Used Oil Refiner:	No
Used Oil Burner:	No
Used Oil Market Burner:	No
Used Oil Spec Marketer:	No

Hazardous Waste Handler Details

Sequence No:	1
Receive Date:	20220510
Handler Name:	IMD FLUID SYSTEMS DBA SWAGELOK NOTHERN CALIFORNIA
Source Type:	Implementer
Federal Waste Generator Code:	N
Generator Code Description:	Not a Generator, Verified

Owner/Operator Details

Owner/Operator Ind:	Current Owner	***Street No:***	
Type:	Other	***Street 1:***	3393 W WARREN ST
Name:	IMD FLUID SYSTEM TECHNOLOGIES INC	***Street 2:***	
Date Became Current:		***City:***	FREMONT
Date Ended Current:		***State:***	CA
Phone:	510-933-2500	***Country:***	
Source Type:	Implementer	***Zip Code:***	94538

Owner/Operator Ind:	Current Operator	***Street No:***	
Type:	Other	***Street 1:***	3393 W WARREN ST
Name:	TONY DE LUCA	***Street 2:***	
Date Became Current:		***City:***	FREMONT
Date Ended Current:		***State:***	CA
Phone:	510-933-2500	***Country:***	
Source Type:	Implementer	***Zip Code:***	94538

253	*1 of 1*	*ENE*	*0.45 / 2,392.94*	*19.91 / 14*	***ALLERGAN MEDICAL 48490 MILMONT DRIVE FREMONT CA 94538***	***ENVIROSTOR***

Estor/EPA ID:	71003215	***Assembly District:***	24
Site Code:		***Senate District:***	10
Nat Priority List:	NO	***Permit Renewal Lead:***	
APN:	NONE SPECIFIED	***Public Partici Spclst:***	
Census Tract:	6001441503	***Project Manager:***	
Site Type:	TIERED PERMIT	***County:***	ALAMEDA
Address Description:	48490 MILMONT DRIVE	***Latitude:***	37.4657469

Map Key	Number of Records	Direction	Distance (mi/ft)	Elev/Diff (ft)	Site	DB

Office: CLEANUP BERKELEY
Special Program:
Funding:
Cleanup Status: INACTIVE - NEEDS EVALUATION AS OF 2/28/2007
Cleanup Oversight Agencies: NONE SPECIFIED
School District:
Past Use that Caused Contam: NONE SPECIFIED
Potential Media Affected: NONE SPECIFIED
Potential Contamin of Concern:

NONE SPECIFIED

Site History:

Facility Comments: Original authorization under CA

Longitude: -121.9225466
Acres: 9.26 ACRES
Supervisor: KAREN TOTH

Status: INACTIVE - NEEDS EVALUATION
Program Type: TIERED PERMIT
CalEnviroScreen Score: 40-45%
Summary Link: https://www.envirostor.dtsc.ca.gov/public/profile_report?global_id=71003215

Completed Activities

Title: Phase 1 Environmental Assessment Checklist
Title Link: https://www.envirostor.dtsc.ca.gov/public/final_documents2?global_id=71003215&doc_id=60280713
Area Name:
Area Link:
Sub Area:
Sub Area Link:
Document Type: Phase 1 Addendum
Date Completed: 2/28/2007
Comments: Checklist indicates no further action. DTSc has not verified this information.

Title: Draft Phase 1 Environmental Site Assessment
Title Link: https://www.envirostor.dtsc.ca.gov/public/final_documents2?global_id=71003215&doc_id=60280711
Area Name:
Area Link:
Sub Area:
Sub Area Link:
Document Type: Phase 1
Date Completed: 5/10/2006
Comments: Facility Phase I indicates no further Action. This information has not been verified by DTSC.

254	1 of 5	SE	0.07 / 378.33	11.24 / 6	**SCVWD - SILICON VALLEY ADVANCED WATER PURIFICATION CENTER** **4190 ZANKER Rd** **SAN JOSE CA 95134**	CUPA SANTACLARA

Facility ID: FA0272373
GIS Latitude: 37.42555
GIS Longitude: -121.9370589999

Details

Record ID: PR0413447
PE: 2205
Description: GENERATES 100 KG YR TO <5 TONS/YR
Program Identifier: DEH PERMIT-HAZ WASTE GENERATOR PROGRAM

Details

Record ID: PR0411997
PE: 2112

Map Key	Number of Records	Direction	Distance (mi/ft)	Elev/Diff (ft)	Site	DB

Description: CAL ARP PROGRAM 2 FACILITY PERMIT
Program Identifier: DEH PERMIT-CALIFORNIA ACCIDENTAL RELEASE PREVENTION PROGRAM

Details

Record ID: PR0411996
PE: BP05
Description: HMBP FACILITY, 16-21 CHEMICALS
Program Identifier: DEH PERMIT-HAZ MAT BUSINESS PLAN PROGRAM

254	2 of 5	SE	0.07 / 378.33	11.24 / 6	**SILICON VALLEY ADVANCE WATER PURIFICATION CENTER** **4190 ZANKER RD** **SAN JOSE CA 95134**	RCRA SQG

EPA Handler ID: CAL000384995
Gen Status Universe: Small Quantity Generator
Contact Name: PAUL M THOMAS
Contact Address: 5750 , ALMADEN EXPRESSWAY , , SAN JOSE , CA, 95118 , US
Contact Phone No and Ext: 408-630-3227
Contact Email: PTHOMAS@VALLEYWATER.ORG
Contact Country: US
County Name: SANTA CLARA
EPA Region: 09
Land Type: District
Receive Date: 20160225
Location Latitude: 37.421621
Location Longitude: -121.94013

Violation/Evaluation Summary

Note: NO RECORDS: As of Apr 2023, there are no Compliance Monitoring and Enforcement (violation) records associated with this facility (EPA ID).

Handler Summary

Importer Activity: No
Mixed Waste Generator: No
Transporter Activity: No
Transfer Facility: No
Onsite Burner Exemption: No
Furnace Exemption: No
Underground Injection Activity: No
Commercial TSD: No
Used Oil Transporter: No
Used Oil Transfer Facility: No
Used Oil Processor: No
Used Oil Refiner: No
Used Oil Burner: No
Used Oil Market Burner: No
Used Oil Spec Marketer: No

Hazardous Waste Handler Details

Sequence No: 1
Receive Date: 20140301
Handler Name: SILICON VALLEY ADVANCED WATER PURIFICATION CENTER
Federal Waste Generator Code: 2
Generator Code Description: Small Quantity Generator
Source Type: Annual/Biennial Report update with Notification

Waste Code Details

Hazardous Waste Code: D002
Waste Code Description: CORROSIVE WASTE

Hazardous Waste Handler Details

Sequence No: 2
Receive Date: 20160225
Handler Name: SILICON VALLEY ADVANCE WATER PURIFICATION CENTER
Federal Waste Generator Code: 2
Generator Code Description: Small Quantity Generator
Source Type: Annual/Biennial Report update with Notification

Waste Code Details

Hazardous Waste Code: 791
Waste Code Description: Liquids with pH < 2

Hazardous Waste Code: 181
Waste Code Description: Other inorganic solid waste

Hazardous Waste Code: 331
Waste Code Description: Off-specification, aged, or surplus organics

Hazardous Waste Code: D001
Waste Code Description: IGNITABLE WASTE

Hazardous Waste Code: D002
Waste Code Description: CORROSIVE WASTE

Hazardous Waste Code: 551
Waste Code Description: Laboratory waste chemicals

Hazardous Waste Code: 122
Waste Code Description: Alkaline solution without metals (pH > 12.5)

Hazardous Waste Code: D004
Waste Code Description: ARSENIC

Hazardous Waste Code: 221
Waste Code Description: Waste oil and mixed oil

Hazardous Waste Code: 721
Waste Code Description: Liquids with arsenic > 500 mg/l

Hazardous Waste Code: D035
Waste Code Description: METHYL ETHYL KETONE

Owner/Operator Details

Owner/Operator Ind: Current Owner
Type: District
Name: SANTA CLARA VALLEY WATER DISTRICT
Date Became Current: 20100501
Date Ended Current:
Phone: 408-265-2600
Source Type: Annual/Biennial Report update with Notification
Street No: 5750
Street 1: ALMADEN EXPRESSWAY
Street 2:
City: SAN JOSE
State: CA
Country:
Zip Code: 95118

Owner/Operator Ind: Current Owner
Type: District
Name: SANTA CLARA VALLEY WATER DISTRICT
Date Became Current: 20120401
Date Ended Current:
Phone: 408-265-2600
Source Type: Annual/Biennial Report update with Notification
Street No: 5750
Street 1: ALMADEN EXPRESSWAY
Street 2:
City: SAN JOSE
State: CA
Country: US
Zip Code: 95118

Owner/Operator Ind:	Current Operator	**Street No:**	
Type:	District	**Street 1:**	
Name:	SANTA CLARA VALLEY WATER DISTRICT	**Street 2:**	
Date Became Current:	20120401	**City:**	
Date Ended Current:		**State:**	
Phone:		**Country:**	
Source Type:	Annual/Biennial Report update with Notification	**Zip Code:**	

Owner/Operator Ind:	Current Operator	**Street No:**	
Type:	District	**Street 1:**	
Name:	SANTA CLARA VALLEY WATER DISTRICT	**Street 2:**	
Date Became Current:	20100501	**City:**	
Date Ended Current:		**State:**	
Phone:		**Country:**	
Source Type:	Annual/Biennial Report update with Notification	**Zip Code:**	

Historical Handler Details

Receive Dt:	20140301
Generator Code Description:	Small Quantity Generator
Handler Name:	SILICON VALLEY ADVANCED WATER PURIFICATION CENTER

---

254 | ***3 of 5*** | ***SE*** | ***0.07 / 378.33*** | ***11.24 / 6*** | ***SCVWD - SILICON VALLEY ADV WATER PURIFIC***
4190 ZANKER RD
SAN JOSE CA 95134 | ***HAZ SANJOSE***

Occup ID:	601706	**SIC:**	9511
Class:	F1	**Hazmat Insp Dis:**	G
Prop Use:	UUU	**Insp Dist:**	2300
Station:	29	**District:**	5
HMMP:	LONG FORM	**Floors Above:**	1
HMMP Date:	7/1/2016	**Hide:**	FALSE
HMOC:	11		
HMOC Description:	MISCELLANEOUS COMPLEX FIRMS AND LABS		

---

254 | ***4 of 5*** | ***SE*** | ***0.07 / 378.33*** | ***11.24 / 6*** | ***SCVWD - SILICON VALLEY ADVANCED WATER PURIFICATION CENTER***
4190 ZANKER RD
SAN JOSE CA 95134 | ***CERS HAZ***

Site ID:	401703
Latitude:	37.427543
Longitude:	-121.940493

Regulated Programs

EI ID:	10155519	**EI Description:**	Hazardous Waste Generator
EI ID:	10155519	**EI Description:**	Chemical Storage Facilities
EI ID:	10155519	**EI Description:**	Hazardous Chemical Management
EI ID:	10155519	**EI Description:**	RCRA LQ HW Generator

Violations

Violation Date:	04/21/2016	**Violation Source:**	CERS
Violation Program:	CalARP	**Violation Division:**	Santa Clara County Environmental Health
Citation:	19 CCR 4.5 2755.2(e) - California Code of Regulations, Title 19, Chapter 4.5, Section(s) 2755.2(e)		
Violation Notes:			

Returned to compliance on 05/26/2016. _____ The hazard review was completed and documented during the start up of the facility. The resolutions to the items noted in the hazard review were not documented. 9 of the 22 items were cleared and those were recently documented. Complete the review of the resolutions to the items noted and ensure the documentation is made in a timely manner. _____ The facility owner/operator shall promptly address the items noted in the hazard review and document the resolution. Ensure documentation is available for review by HMCD. [19 CCR 2755.2(e)]

Violation Description:

Failure to document the results of the hazard review and ensure that problems identified are resolved in a timely manner.

Violations

Violation Date: 04/13/2022 ***Violation Source:*** CERS
Violation Program: CalARP ***Violation Division:*** Santa Clara County Environmental Health
Citation: 19 CCR 4.5 2755.6(e) - California Code of Regulations, Title 19, Chapter 4.5, Section(s) 2755.6(e)
Violation Notes:

Returned to compliance on 05/31/2022. Facility failed to provide a copy of the two most recent compliance audits within 7 days of this scheduled inspection.

Violation Description:

Failure to retain the two most recent compliance audit reports.

Violations

Violation Date: 04/30/2019 ***Violation Source:*** CERS
Violation Program: CalARP ***Violation Division:*** Santa Clara County Environmental Health
Citation: 19 CCR 4.5 2755.2(d) - California Code of Regulations, Title 19, Chapter 4.5, Section(s) 2755.2(d)
Violation Notes:

Returned to compliance on 05/30/2019. THE FACILITY FAILED TO CONDUCT A EXTERNAL SEISMIC EVENT ANALYSIS AND WALK DOWN OF THE COVERED PROCESS DURING THE 5 YEAR UPDATE OF THE RISK MANAGEMENT PLAN HAZARD REVIEW. SEE GUIDANCE DOCUMENT FOR CALARP SEISMIC ASSESMENTS (CHAPTER 9).

Violation Description:

Failure to include the consideration of external events, including seismic events.

Violations

Violation Date: 04/13/2022 ***Violation Source:*** CERS
Violation Program: CalARP ***Violation Division:*** Santa Clara County Environmental Health
Citation: 19 CCR 4.5 2755.1(a) - California Code of Regulations, Title 19, Chapter 4.5, Section(s) 2755.1(a)
Violation Notes:

Process Safety Information section in the RMP is missing all required information.

Violation Description:

Failure to compile and maintain the following up-to-date safety information related to the regulated substances, processes, and equipment:
1. Material Safety Data Sheets that meet the requirements of Section 5189 of Title 8 of CCR;
2. Maximum intended inventory of equipment in which the regulated substances are stored or processed;
3. Safe upper and lower temperatures, pressures, flows and compositions;
4. Equipment specifications;
5. Codes and standards used to design, build & operate the process.

Violations

Violation Date: 04/13/2022 ***Violation Source:*** CERS
Violation Program: CalARP ***Violation Division:*** Santa Clara County Environmental Health

Citation: 19 CCR 4.5 2755.5(d) - California Code of Regulations, Title 19, Chapter 4.5, Section(s) 2755.5(d)
Violation Notes:

Returned to compliance on 05/31/2022. 1. Facility was not able to provide documentation of previous equipment inspections and maintenance orders for equipment upon request. Facility failed to provide documentation pertaining to maintenance of pressure relief valves, annual ammonia leak detectors, and periodic testing and maintenance of liquid level sensing devices in the ammonia tank. 2. Facility failed to conduct any API 510 inspection reports for both of the storage tanks onsite. 3. Facility failed to conduct "Coating and Lining Condition Report" inspections for both storage tanks onsite. 4. RMP mentions a local high level alarm for the ammonia tank, but the alarm was not observed to work when tested at the time of inspection.

Violation Description:

Failure to perform or cause to be performed inspections and tests on process equipment that:
1. Follow recognized and generally accepted good engineering practices;
2. The frequency of inspections & tests must be consistent with applicable manufacturer's recommendations, industry standards or codes, good engineering practices and prior operating experience).

Violations

Violation Date: 04/13/2022 ***Violation Source:*** CERS
Violation Program: CalARP ***Violation Division:*** Santa Clara County Environmental Health
Citation: 19 CCR 4.5 2745.10.5(b) - California Code of Regulations, Title 19, Chapter 4.5, Section(s) 2745.10.5(b)
Violation Notes:

Returned to compliance on 05/31/2022. Page 6 of the RMP (registration form) has an incorrect cell phone number for emergency contact Kris Filice.

Violation Description:

Failure to correct and submit the emergency contact information in the Risk Management Plan required under Section 2740.1(d)(6) within one month of any change.

Violations

Violation Date: 04/13/2022 ***Violation Source:*** CERS
Violation Program: CalARP ***Violation Division:*** Santa Clara County Environmental Health
Citation: 19 CCR 4.5 2755.6(a) - California Code of Regulations, Title 19, Chapter 4.5, Section(s) 2755.6(a)
Violation Notes:

Facility failed to conduct a compliance audit for the three years between April 2019 and April 2022. At the time of inspection, no compliance audits were made available for review.

Violation Description:

Failure to certify that they have evaluated compliance with the provisions of 19 CCR 4.5 Article 5 at least every three years to verify that the procedures and practices developed under 19 CCR 4.5 are adequate and are being followed.

Violations

Violation Date: 04/13/2022 ***Violation Source:*** CERS
Violation Program: CalARP ***Violation Division:*** Santa Clara County Environmental Health
Citation: 19 CCR 4.5 2755.5(b) - California Code of Regulations, Title 19, Chapter 4.5, Section(s) 2755.5(b)
Violation Notes:

Returned to compliance on 05/31/2022. Facility stated that employees annually review operating procedures, but logs on these reviews could not be provided. In addition, facility could not provide information to demonstrate initial training procedures for specific job duties or the type of competency testing used.

Violation Description:

Failure to train or cause to be trained each employee involved in maintaining the on-going mechanical integrity of the process in:
1. The hazards of the process;
2. How to avoid or correct unsafe conditions;
3. The procedures applicable to the employee's job tasks.

Violations

Violation Date: 04/13/2022 ***Violation Source:*** CERS
Violation Program: CalARP ***Violation Division:*** Santa Clara County Environmental Health
Citation: 19 CCR 4.5 2755.2(g) - California Code of Regulations, Title 19, Chapter 4.5, Section(s) 2755.2(g)
Violation Notes:

Facility failed to complete a full seismic assessment every 5 years. The most recent 2020 walk-down appears to be a revalidation of a prior assessment. The most recent assessment does not include any information except for walk-down sheets and photos of equipment. Report also does not note prior recommendations as sufficiently addressed, partially addressed, or not addressed. A copy of a prior seismic assessment was also not available for review.

Violation Description:

Failure to revalidate the hazard review only once between full hazard reviews, unless the UPA agrees in writing that a full hazard review is unwarranted.

Violations

Violation Date: 04/13/2022 ***Violation Source:*** CERS
Violation Program: CalARP ***Violation Division:*** Santa Clara County Environmental Health
Citation: 19 CCR 4.5 2755.3(a)(b) - California Code of Regulations, Title 19, Chapter 4.5, Section(s) 2755.3(a)(b)
Violation Notes:

Operating procedures do not include the consequences of deviation. Procedures for equipment inspections are not clearly called out in relevant operating procedures.

Violation Description:

Failure to prepare written operating procedures that provide clear instructions or steps for safely conducting activities associated with each covered process consistent with the safety information for that process and address the following:
1. Initial startup;
2. Normal operations;
3. Temporary operations;
4. Emergency shutdown and operations;
5. Normal shutdown;
6. Startup following a normal or emergency shutdown or a major change that requires a hazard review;
7. Consequences of deviations and steps required to correct or avoid deviations;
8. Equipment inspections.

Violations

Violation Date: 05/31/2016 ***Violation Source:*** CERS
Violation Program: HMRRP ***Violation Division:*** Santa Clara County Environmental Health
Citation: HSC 6.95 25508.1(a)-(f) - California Health and Safety Code, Chapter 6.95, Section(s) 25508.1(a)-(f)
Violation Notes:

Returned to compliance on 07/07/2016. _____ New hazardous materials have been added to this facility. Update and resubmit the chemical inventory to CERS, including the following chemicals: -one 55 gallon drum of 30% Hydrogen Peroxide stored near the Citric Acid -one 275 gallon tote of RO Clean L403 stored near the Citric Acid -four 55 gallon drums of 35% Hydrochloric Acid stored near the Citric Acid -two 55 gallon drums of AWC-227 stored near the Citric Acid
_____

Violation Description:

Failure to electronically update business plan within 30 days of any one of the following events:
A 100 percent or more increase in the quantity of a previously disclosed material.
Any handling of a previously undisclosed hazardous materials at or above reportable quantities.
A change of business address, business ownership, or business name.
A substantial change in the handler's operations that requires modification to any portion of the business plan.

Violations

Violation Date: 04/13/2022 ***Violation Source:*** CERS
Violation Program: CalARP ***Violation Division:*** Santa Clara County Environmental Health

Citation: 19 CCR 4.5 2755.2(e) - California Code of Regulations, Title 19, Chapter 4.5, Section(s) 2755.2(e)
Violation Notes:

Facility failed to address action items noted in the February 2018 PHA. In addition, facility failed to document the dates of completion of action items identified in the previous PHA.

Violation Description:

Failure to address the following in the hazard review:

1. Document the results of the hazard review and ensure problems identified are resolved;

2. Complete these actions on a timetable agreed upon with the UPA, or within two and one-half (2.5) years of performing the hazard review, or the next planned turnaround, for those items that require a turnaround;

3. Document the final resolution taken to address each recommendation and actual completion date.

Violations

Violation Date: 04/13/2022 ***Violation Source:*** CERS
Violation Program: CalARP ***Violation Division:*** Santa Clara County Environmental Health
Citation: 19 CCR 4.5 2755.2(d) - California Code of Regulations, Title 19, Chapter 4.5, Section(s) 2755.2(d)
Violation Notes:

Returned to compliance on 05/31/2022. Facility PHA does not include the estimated magnitude and scope of external events considered.

Violation Description:

Failure to include the consideration of external events, including seismic events.

Violations

Violation Date: 04/13/2022 ***Violation Source:*** CERS
Violation Program: CalARP ***Violation Division:*** Santa Clara County Environmental Health
Citation: 19 CCR 4.5 2765.1(b) - California Code of Regulations, Title 19, Chapter 4.5, Section(s) 2765.1(b)
Violation Notes:

Facility does not have an in-house emergency response team and relies on the local fire department for hazmat response. However, the facility previously failed to document attempts to coordinate with the fire department. Mr. Thomas provided documentation of attempts to coordinate a facility tour with local emergency responders for all sites on 4/1/2022. In addtion, facility RMP references CERS for the Emergency Response Plan (ERP), but this plan does not include chemical specific first aid and does not provide information on how neighboring facilities will be contacted. While some of the first aid inforamtion is located on page 21 of the RMP, facility ERP does not adequately address requirements of 19 CCR 2745.8.

Violation Description:

Failure of owner or operator of a stationary source whose employees will not respond to accidental releases of regulated substances to meet the following:

1. For stationary sources with any regulated toxic substances held in a process above the threshold quantity, the stationary source is included in the community emergency response plan developed under Section 11003 of Title 42 of the United States Code (USC), is included in the city or county Hazardous Materials Area plans, and/or is included in the business plan program, pursuant to Section 25507 of the Health & Safety Code. The owner or operator must document that response actions have been coordinated with the local fire department and hazardous materials response agencies;

2. For stationary sources with only regulated flammable substances held in a process above the threshold quantity, the owner or operator must document that response actions have been coordinated with the local fire department and hazardous materials response agencies; and,

3. Appropriate mechanisms and written procedures are in place to notify emergency responders when there is a need for a response.

Evaluations

Eval Date: 06/02/2016
Violations Found: Yes
Eval General Type: Compliance Evaluation Inspection
Eval Type: Routine done by local agency

Eval Division: Santa Clara County Environmental Health
Eval Program: HMRRP
Eval Source: CERS
Eval Notes:

Routine Hazardous Materials Business Plan (HMBP) inspection began on 5/26/2016 and concluded on 6/2/2016. CERS ID# 10155519 A CERS submittal for HMBP reporting was made on 8/4/2015. Note: Labels on the Lavasol containers are either missing or not clearly visible. Refresh or relocate these labels for proper chemical identification.; Note: data in [EVAL Notes] field for some records is truncated from the source.

Eval Date: 09/09/2013
Violations Found: No
Eval General Type: Compliance Evaluation Inspection
Eval Type: Routine done by local agency
Eval Division: Santa Clara County Environmental Health
Eval Program: CalARP
Eval Source: CERS
Eval Notes:

A CAL PROGRAM 2 INSPECTION WAS CONDUCTED AT THE SILICON VALLEY ADVANCED WATER PURIFICATION CENTER WITH FACILITY REPRESENTATIVE PAUL THOMAS. A FACILITY WALK THROUGH WAS CONDUCTED OF THE AMMONIA SYSTEM AND ITS ASSOCIATED PROCESS EQUIPMENT. THE FACILITY IS NEW AND IS IN THE PROCESS OF BEING TURNED OVER TO WATER DISTRICT PERSONNEL FROM THE GENERAL CONTRACTOR ONCE ALL ACCEPTANCE TESTS ARE COMPLETED. THE SAN JOSE FIRE DEPARTMENT HAS GRANTED OCCUPANCY AND PERMITS FOR HAZARDOUS MATERIALS STORAGE OF THE REGULATED CHEMICAL AQUEOUS AMMONIA. THE RISK MANAGEMENT PLAN DATED JANUARY 2013 WAS REVIEWED ON SITE AND WAS FOUND TO BE SATISFACTORY IN ACCORDANCE CALIFORNIA CODE OF REGULATIONS (CCR) TITLE 19 CALARP REGULATIONS. THE FACILITY WILL USE ITS HAZARDOUS MATERIALS BUSINESS PLAN AS IT'S EMERGENCY CONTINGENCY DOCUMENT. IN ADDITION THEIR WILL BE SOP'S IN THE PLANT OPERATIONS CONTROL ROOM TO ASSIST PLANT PERSONNEL IN THE EVENT OF A AMMONIA RELEASE THE AQUEOUS AMMONIA TANK IS IN A [Truncated]; Note: data in [EVAL Notes] field for some records is truncated from the source.

Eval Date: 04/21/2016
Violations Found: Yes
Eval General Type: Compliance Evaluation Inspection
Eval Type: Routine done by local agency
Eval Division: Santa Clara County Environmental Health
Eval Program: CalARP
Eval Source: CERS
Eval Notes:

Routine California Accidental Release Prevention (CalARP) program inspection conducted with Ruben Williams, Hazardous Materials Compliance Division (HMCD) and Paul Thomas, Associate Engineer Santa Clara Valley Water District (SCVWD). Facility is a CalARP Program 2 facility due to the storage/use of 19% Aqueous Ammonia solution in two 4070 gallon tank and associated equipment (pumps, piping) for water treatment activities. A facility walk through and document review was completed today. Aqueous Ammonia tanks was observed in good condition. The tank top bolts and flanges showed signs of corrosion that should be investigated. Tanks and metering pumps are stored in a secondary containment structure. The secondary containment structure is constructed to collect in sumps which are electronically monitored at the control room which is staffed 10 hours, 7 days a week. The system is remotely monitored 24/7 by the Penitencia and Rinconada Water Treatment Plants and there [Truncated]; Note: data in [EVAL Notes] field for some records is truncated from the source.

Eval Date: 06/02/2016
Violations Found: No
Eval General Type: Compliance Evaluation Inspection
Eval Type: Routine done by local agency
Eval Division: Santa Clara County Environmental Health
Eval Program: HW
Eval Source: CERS
Eval Notes:

Routine Hazardous Waste inspection began on 5/26/2016 and concluded on 6/2/2016. EPA ID# CAL000384995 (Active) CERS ID# 10155519 Last CERS submittal was made on 8/4/2015. Wastes generated: -Tank cleaning waste (corrosive liquids and corrosive solids) -Waste oil -Solids contaminated with oil -Waste aerosols -Miscellaneous lab chemicals -Universal Waste *Manifests were reviewed for 2014, 2015, and a portion of 2016 (through 5/26/2016). Note: The hazardous waste label on the container for used corrosive PPE stored near the 25% sulfuric acid container has been smudged and needs to be refreshed before it becomes illegible.; Note: data in [EVAL Notes] field for some records is truncated from the source.

Eval Date: 04/13/2022
Violations Found: Yes
Eval General Type: Compliance Evaluation Inspection
Eval Type: Routine done by local agency

Eval Division: Santa Clara County Environmental Health
Eval Program: CalARP
Eval Source: CERS
Eval Notes:

Inspection commenced on 4/4/2022 and concluded today with issuance of the inspection report. Onsite for a routine inspection with Ashley Ryder, of HMCD. The following individuals from the facility were also present during the walk-through: Paul Thomas and Heather Malanog. Facility is a program 2 facility that last certified and submitted an RMP on 3/28/2018 for aqueous ammonia storage. The ammonia tanks were installed in 2012. Electronic liquid leak sensors are present in the tank secondary containment sump, which is also the low point for piping secondary containment. Tank liquid levels are monitored by a SCADA system and a control room operator monitors tank filling from the control room after verifying the load capacity is correct. SCADA system alerts can be directed to staff cell phones. No audible or visual alarms exist outside of the SCADA system for overfill prevention. Facility has not had any releases. Facility has not had any covered process modifications since [Truncated]; Note: data in [EVAL Notes] field for some records is truncated from the source.

Eval Date: 04/30/2019
Violations Found: Yes
Eval General Type: Compliance Evaluation Inspection
Eval Type: Routine done by local agency
Eval Division: Santa Clara County Environmental Health
Eval Program: CalARP
Eval Source: CERS
Eval Notes:

A CALIFORNIA ACCIDENTAL RELEASE PROGRAM 2 COMPLIANCE INSPECTION WAS CONDUCTED ON APRIL 25, 2019 WITH MR. PAUL THOMAS-ASSOCIATE ENGINEER WITH THE SANTA CLARA VALLEY WATER DISTRICT. THE NOTICE OF INSPECTION WAS ISSUED ON APRIL 30, 2019. THE CALARP REGULATED CHEMICAL IS AQUEOUS AMMONIA (19%) WHICH IS STORED IN TWO 4070 GALLON TANKS THAT IS SURROUNDED BY A CEMENT BERM WITH ELECTRONIC LEAK DETECTION. A FACILITY WALKTHROUGH WAS DONE FOR ALL THE AMMONIA PROCESS EQUIPMENT TO INCLUDE THE TWO TANKS, PIPING AND METERING PUMPS. A RISK MANAGEMENT PLAN DATED MARCH 2018 WAS REVIEWED BEFORE THE INSPECTION. THE RISK MANAGEMENT PLAN WAS FOUND SATISFACTORY. ALTHOUGH A UPDATED SEISMIC ASSESSMENT WALK DOWN OF THE AMMONIA SYSTEM WAS NOT DONE DURING THE FIVE YEAR RISK MANAGMENT PLAN UPDATE (SEE VIOLATION SECTION FOR CORRECTIVE ACTION THAT MUST BE TAKEN). THE NEXT FIVE YEAR RISK MANAGEMENT PLAN UPDATE IS DUE ON MARCH 2023. TWO COMPLIANCE AUDITS DATED MAY 11, 2016 AND APRIL 23, 2019 [Truncated]; Note: data in [EVAL Notes] field for some records is truncated from the source.

Affiliations

Affil Type Desc: Property Owner
Entity Name: City of San Jose
Entity Title:
Address: 200 E Santa Clara Street
City: San Jose
State: CA
Country: United States
Zip Code: 95113
Phone: (408) 535-3500

Affil Type Desc: Identification Signer
Entity Name: Sam Bogale
Entity Title: Deputy Operating Officer
Address:
City:
State:
Country:
Zip Code:
Phone:

Affil Type Desc: Parent Corporation
Entity Name: Santa Clara Valley Water District
Entity Title:
Address:
City:
State:
Country:
Zip Code:
Phone:

Affil Type Desc: Environmental Contact

Entity Name:	PAUL THOMAS
Entity Title:	
Address:	5750 Almaden Expressway
City:	San Jose
State:	CA
Country:	
Zip Code:	95118
Phone:	

Affil Type Desc:	Legal Owner
Entity Name:	Santa Clara Valley Water District
Entity Title:	
Address:	5750 Almaden Expressway
City:	San Jose
State:	CA
Country:	United States
Zip Code:	95118
Phone:	(408) 265-2600

Affil Type Desc:	CUPA District
Entity Name:	Santa Clara County Environmental Health
Entity Title:	
Address:	1555 Berger Drive, Suite 300
City:	San Jose
State:	CA
Country:	
Zip Code:	95112-2716
Phone:	(408) 918-3400

Affil Type Desc:	Operator
Entity Name:	Sam Bogale
Entity Title:	
Address:	
City:	
State:	
Country:	
Zip Code:	
Phone:	(408) 630-3505

Affil Type Desc:	Document Preparer
Entity Name:	Paul Thomas/Heather Malanog
Entity Title:	
Address:	
City:	
State:	
Country:	
Zip Code:	
Phone:	

Affil Type Desc:	Facility Mailing Address
Entity Name:	Mailing Address
Entity Title:	
Address:	5750 Almaden Expressway
City:	San Jose
State:	CA
Country:	
Zip Code:	95118
Phone:	

Coordinates

Env Int Type Code:	CalARP	**Longitude:**	-121.939950
Program ID:	10155519	**Coord Name:**	
Latitude:	37.422140	**Ref Point Type Desc:**	Center of a facility or station.

254	5 of 5	SE	0.07 / 378.33	11.24 / 6	SILICON VALLEY ADVANCED WATER PURIFICATION CENTER	RCRA LQG

4190 ZANKER RD
SAN JOSE CA 95134

EPA Handler ID:	CAR000267856
Gen Status Universe:	Large Quantity Generator
Contact Name:	PAUL THOMAS
Contact Address:	5750 , ALMADEN EXPRESSWAY , , SAN JOSE , CA, 95118 , US
Contact Phone No and Ext:	408-630-3227
Contact Email:	PTHOMAS@VALLEYWATER.ORG
Contact Country:	US
County Name:	SANTA CLARA
EPA Region:	09
Land Type:	District
Receive Date:	20200228
Location Latitude:	37.421621
Location Longitude:	-121.94013

Violation/Evaluation Summary

Note:	NO RECORDS: As of Apr 2023, there are no Compliance Monitoring and Enforcement (violation) records associated with this facility (EPA ID).

Handler Summary

Importer Activity:	No
Mixed Waste Generator:	No
Transporter Activity:	No
Transfer Facility:	No
Onsite Burner Exemption:	No
Furnace Exemption:	No
Underground Injection Activity:	No
Commercial TSD:	No
Used Oil Transporter:	No
Used Oil Transfer Facility:	No
Used Oil Processor:	No
Used Oil Refiner:	No
Used Oil Burner:	No
Used Oil Market Burner:	No
Used Oil Spec Marketer:	No

Hazardous Waste Handler Details

Sequence No:	1
Receive Date:	20200228
Handler Name:	SILICON VALLEY ADVANCED WATER PURIFICATION CENTER
Federal Waste Generator Code:	1
Generator Code Description:	Large Quantity Generator
Source Type:	Annual/Biennial Report update with Notification

Waste Code Details

Hazardous Waste Code:	791
Waste Code Description:	Liquids with pH < 2
Hazardous Waste Code:	122
Waste Code Description:	Alkaline solution without metals (pH > 12.5)
Hazardous Waste Code:	D002
Waste Code Description:	CORROSIVE WASTE

Hazardous Waste Handler Details

Sequence No:	1

Receive Date: 20161012
Handler Name: SILICON VALLEY ADVANCED WATER PURIFICATION CENTER
Federal Waste Generator Code: 2
Generator Code Description: Small Quantity Generator
Source Type: Notification

Waste Code Details

Hazardous Waste Code: 551
Waste Code Description: Laboratory waste chemicals

Hazardous Waste Code: D002
Waste Code Description: CORROSIVE WASTE

Hazardous Waste Code: 721
Waste Code Description: Liquids with arsenic > 500 mg/l

Hazardous Waste Code: 181
Waste Code Description: Other inorganic solid waste

Hazardous Waste Code: 221
Waste Code Description: Waste oil and mixed oil

Hazardous Waste Code: 331
Waste Code Description: Off-specification, aged, or surplus organics

Hazardous Waste Code: D004
Waste Code Description: ARSENIC

Hazardous Waste Code: D001
Waste Code Description: IGNITABLE WASTE

Hazardous Waste Code: D035
Waste Code Description: METHYL ETHYL KETONE

Hazardous Waste Code: 791
Waste Code Description: Liquids with pH < 2

Hazardous Waste Code: 122
Waste Code Description: Alkaline solution without metals (pH > 12.5)

Owner/Operator Details

Owner/Operator Ind:	Current Operator	**Street No:**	
Type:	District	**Street 1:**	
Name:	SILICON VALLEY ADVANCED WATER PURIF CTR	**Street 2:**	
Dt Became Current:	20120401	**City:**	
Dt Ended Current:		**State:**	
Phone:		**Country:**	US
Source Type:	Notification	**Zip Code:**	
Owner/Operator Ind:	Current Owner	**Street No:**	5750
Type:	District	**Street 1:**	ALMADEN EXPRESSWAY
Name:	SANTA CLARA VALLEY WATER DIST	**Street 2:**	
Dt Became Current:	20120401	**City:**	SAN JOSE
Dt Ended Current:		**State:**	CA
Phone:	408-265-2600	**Country:**	US
Source Type:	Annual/Biennial Report update with Notification	**Zip Code:**	95118
Owner/Operator Ind:	Current Operator	**Street No:**	
Type:	District	**Street 1:**	4190 ZANKER ROAD
Name:	SILICON VALLEY ADVANCED WATER PURIF CTR	**Street 2:**	
Dt Became Current:	20120401	**City:**	SAN JOSE
Dt Ended Current:		**State:**	CA
Phone:		**Country:**	US

Map Key	Number of Records	Direction	Distance (mi/ft)	Elev/Diff (ft)	Site	DB

Source Type:	Annual/Biennial Report update with Notification	**Zip Code:**	95134
Owner/Operator Ind:	Current Owner	**Street No:**	5750
Type:	District	**Street 1:**	ALMADEN EXPRESSWAY
Name:	SANTA CLARA VALLEY WATER DIST	**Street 2:**	
Dt Became Current:	20120401	**City:**	SAN JOSE
Dt Ended Current:		**State:**	CA
Phone:	408-265-2600	**Country:**	US
Source Type:	Notification	**Zip Code:**	95118

Historical Handler Details

Receive Dt:	20161012
Generator Code Description:	Small Quantity Generator
Handler Name:	SILICON VALLEY ADVANCED WATER PURIFICATION CENTER

255	1 of 1	NE	0.37 / 1,967.57	15.18 / 10	**Seagate Technology, LLC** **46831 LAKEVIEW BLVD.** **FREMONT CA 94538**	**DELISTED HAZ**

Siteid:	66348
Latitude:	37.480730
Longitude:	-121.938460
Original Source:	CHAZ
Record Date:	09-JUL-2018

256	1 of 3	ESE	0.20 / 1,059.36	13.60 / 8	**AHERN RENTALS** **807 N MCCARTHY BLVD** **MILPITAS CA 95035-9084**	**RCRA NON GEN**

EPA Handler ID:	CAC003029035
Gen Status Universe:	No Report
Contact Name:	DAVID WYAN FAIRCLOTH
Contact Address:	1401 MINERAL AVENUE , , LAS VEGAS , NV, 89106 ,
Contact Phone No and Ext:	702-296-2165
Contact Email:	DAVIDWF@AHERN.COM
Contact Country:	
County Name:	SANTA CLARA
EPA Region:	09
Land Type:	
Receive Date:	20190813
Location Latitude:	
Location Longitude:	

Violation/Evaluation Summary

Note:	NO RECORDS: As of Apr 2023, there are no Compliance Monitoring and Enforcement (violation) records associated with this facility (EPA ID).

Handler Summary

Importer Activity:	No
Mixed Waste Generator:	No
Transporter Activity:	No
Transfer Facility:	No
Onsite Burner Exemption:	No
Furnace Exemption:	No
Underground Injection Activity:	No
Commercial TSD:	No
Used Oil Transporter:	No
Used Oil Transfer Facility:	No
Used Oil Processor:	No
Used Oil Refiner:	No

Used Oil Burner: No
Used Oil Market Burner: No
Used Oil Spec Marketer: No

Hazardous Waste Handler Details

Sequence No: 1
Receive Date: 20190813
Handler Name: AHERN RENTALS
Source Type: Implementer
Federal Waste Generator Code: N
Generator Code Description: Not a Generator, Verified

Owner/Operator Details

Owner/Operator Ind: Current Operator
Type: Other
Name: DAVID WYAN FAIRCLOTH
Date Became Current:
Date Ended Current:
Phone: 702-296-2165
Source Type: Implementer
Street No:
Street 1: 1401 MINERAL AVENUE
Street 2:
City: LAS VEGAS
State: NV
Country:
Zip Code: 89106

Owner/Operator Ind: Current Owner
Type: Other
Name: AHERN RENTALS
Date Became Current:
Date Ended Current:
Phone: 702-296-2165
Source Type: Implementer
Street No:
Street 1: 1401 MINERAL AVENUE
Street 2:
City: LAS VEGAS
State: NV
Country:
Zip Code: 89106

---

256 **2 of 3** **ESE** **0.20 / 1,059.36** **13.60 / 8** ***AMAZON.COM SERVICES LLC - DSF7***
807 N MCCARTHY BL
MILPITAS CA 95035 ***CUPA SANTACLARA***

Facility ID: FA0298065
GIS Latitude: 37.439568
GIS Longitude: -121.9246335

Details

Record ID: PR0439091
PE: 2205
Description: GENERATES 100 KG YR TO <5 TONS/YR
Program Identifier: DEH PERMIT-HAZ WASTE GENERATOR PROGRAM

Details

Record ID: PR0439090
PE: BP02
Description: HMBP FACILITY, 4-6 CHEMICALS
Program Identifier: DEH PERMIT-HAZ MAT BUSINESS PLAN PROGRAM

---

256 **3 of 3** **ESE** **0.20 / 1,059.36** **13.60 / 8** ***AMAZON.COM SERVICES LLC - DSF7***
807 N MCCARTHY BLVD
MILPITAS CA 95035 ***RCRA LQG***

EPA Handler ID: CAR000307066
Gen Status Universe: Large Quantity Generator
Contact Name: BELINDA MCDOWELL
Contact Address: PO BOX 80842 , , SEATTLE , WA, 98108 , US

Contact Phone No and Ext: 404-590-7247
Contact Email: MCDBELIN@AMAZON.COM
Contact Country: US
County Name: SANTA CLARA
EPA Region: 09
Land Type: Private
Receive Date: 20230111
Location Latitude: 37.417318
Location Longitude: -121.920619

Violation/Evaluation Summary

Note: NO RECORDS: As of Apr 2023, there are no Compliance Monitoring and Enforcement (violation) records associated with this facility (EPA ID).

Handler Summary

Importer Activity: No
Mixed Waste Generator: No
Transporter Activity: No
Transfer Facility: No
Onsite Burner Exemption: No
Furnace Exemption: No
Underground Injection Activity: No
Commercial TSD: No
Used Oil Transporter: No
Used Oil Transfer Facility: No
Used Oil Processor: No
Used Oil Refiner: No
Used Oil Burner: No
Used Oil Market Burner: No
Used Oil Spec Marketer: No

Hazardous Waste Handler Details

Sequence No: 1
Receive Date: 20200410
Handler Name: AMAZON.COM SERVICES, LLC DSF7
Federal Waste Generator Code: 2
Generator Code Description: Small Quantity Generator
Source Type: Notification

Waste Code Details

Hazardous Waste Code: 131
Waste Code Description: Aqueous solution (2 < pH < 12.5) containing reactive anions (azide, bromate, chlorate, cyanide, fluoride, hypochlorite, nitrite, perchlorate, and sulfide anions)

Hazardous Waste Code: D002
Waste Code Description: CORROSIVE WASTE

Hazardous Waste Code: 791
Waste Code Description: Liquids with pH < 2

Hazardous Waste Code: D007
Waste Code Description: CHROMIUM

Hazardous Waste Code: 123
Waste Code Description: Unspecified alkaline solution

Hazardous Waste Code: U205
Waste Code Description: SELENIUM SULFIDE (OR) SELENIUM SULFIDE SES2 (R,T)

Hazardous Waste Code: 352

Waste Code Description: Other organic solids

Hazardous Waste Code: D009
Waste Code Description: MERCURY

Hazardous Waste Code: U129
Waste Code Description: CYCLOHEXANE, 1,2,3,4,5,6-HEXACHLORO-, (1ALPHA, 2ALPHA, 3BETA, 4ALPHA, 5ALPHA, 6BETA)- (OR) LINDANE

Hazardous Waste Code: 512
Waste Code Description: Other empty containers 30 gallons or more

Hazardous Waste Code: 223
Waste Code Description: Unspecified oil-containing waste

Hazardous Waste Code: 343
Waste Code Description: Unspecified organic liquid mixture

Hazardous Waste Code: 141
Waste Code Description: Off-specification, aged, or surplus inorganics

Hazardous Waste Code: D010
Waste Code Description: SELENIUM

Hazardous Waste Code: 214
Waste Code Description: Unspecified solvent mixture

Hazardous Waste Code: U159
Waste Code Description: 2-BUTANONE (I,T) (OR) METHYL ETHYL KETONE (MEK) (I,T)

Hazardous Waste Code: D006
Waste Code Description: CADMIUM

Hazardous Waste Code: D016
Waste Code Description: 2,4-D (2,4-DICHLOROPHENOXYACETIC ACID)

Hazardous Waste Code: P075
Waste Code Description: NICOTINE, & SALTS (OR) PYRIDINE, 3-(1-METHYL-2-PYRROLIDINYL)-,(S)-, & SALTS

Hazardous Waste Code: D024
Waste Code Description: M-CRESOL

Hazardous Waste Code: D027
Waste Code Description: 1,4-DICHLOROBENZENE

Hazardous Waste Code: 122
Waste Code Description: Alkaline solution without metals (pH > 12.5)

Hazardous Waste Code: 221
Waste Code Description: Waste oil and mixed oil

Hazardous Waste Code: 513
Waste Code Description: Empty containers less than 30 gallons

Hazardous Waste Code: D018
Waste Code Description: BENZENE

Hazardous Waste Code: 135
Waste Code Description: Unspecified aqueous solution

Hazardous Waste Code: 725
Waste Code Description: Liquids with mercury > 20 mg/l

Hazardous Waste Code: D005
Waste Code Description: BARIUM

Hazardous Waste Code: 331
Waste Code Description: Off-specification, aged, or surplus organics

Hazardous Waste Code: U154
Waste Code Description: METHANOL (I) (OR) METHYL ALCOHOL (I)

Hazardous Waste Code: U002
Waste Code Description: 2-PROPANONE (I) (OR) ACETONE (I)

Hazardous Waste Code: D011
Waste Code Description: SILVER

Hazardous Waste Code: D003
Waste Code Description: REACTIVE WASTE

Hazardous Waste Code: D008
Waste Code Description: LEAD

Hazardous Waste Code: D001
Waste Code Description: IGNITABLE WASTE

Hazardous Waste Code: 181
Waste Code Description: Other inorganic solid waste

Hazardous Waste Code: 213
Waste Code Description: Hydrocarbon solvents (benzene, hexane, Stoddard, etc.)

Hazardous Waste Code: D035
Waste Code Description: METHYL ETHYL KETONE

Hazardous Waste Code: 311
Waste Code Description: Pharmaceutical waste

Hazardous Waste Code: 561
Waste Code Description: Detergent and soap

Hazardous Waste Code: 281
Waste Code Description: Adhesives

Hazardous Waste Handler Details

Sequence No: 1
Receive Date: 20220801
Handler Name: AMAZON.COM SERVICES LLC - DSF7
Federal Waste Generator Code: 1
Generator Code Description: Large Quantity Generator
Source Type: Annual/Biennial Report update with Notification

Waste Code Details

Hazardous Waste Code: D006
Waste Code Description: CADMIUM

Hazardous Waste Code: D002
Waste Code Description: CORROSIVE WASTE

Hazardous Waste Code: 181
Waste Code Description: Other inorganic solid waste

Hazardous Waste Code: 213
Waste Code Description: Hydrocarbon solvents (benzene, hexane, Stoddard, etc.)

Hazardous Waste Code: D001
Waste Code Description: IGNITABLE WASTE

Hazardous Waste Code: 122
Waste Code Description: Alkaline solution without metals (pH > 12.5)

Hazardous Waste Code: D008
Waste Code Description: LEAD

Hazardous Waste Code: 311
Waste Code Description: Pharmaceutical waste

Hazardous Waste Code: D005
Waste Code Description: BARIUM

Hazardous Waste Code: U129
Waste Code Description: CYCLOHEXANE, 1,2,3,4,5,6-HEXACHLORO-, (1ALPHA, 2ALPHA, 3BETA, 4ALPHA, 5ALPHA, 6BETA)- (OR) LINDANE

Hazardous Waste Code: D011
Waste Code Description: SILVER

Hazardous Waste Code: 214
Waste Code Description: Unspecified solvent mixture

Hazardous Waste Code: D010
Waste Code Description: SELENIUM

Hazardous Waste Code: D027
Waste Code Description: 1,4-DICHLOROBENZENE

Hazardous Waste Code: D035
Waste Code Description: METHYL ETHYL KETONE

Hazardous Waste Code: D016
Waste Code Description: 2,4-D (2,4-DICHLOROPHENOXYACETIC ACID)

Hazardous Waste Code: U205
Waste Code Description: SELENIUM SULFIDE (OR) SELENIUM SULFIDE SES2 (R,T)

Hazardous Waste Code: 791
Waste Code Description: Liquids with pH < 2

Hazardous Waste Code: 331
Waste Code Description: Off-specification, aged, or surplus organics

Hazardous Waste Code: D024
Waste Code Description: M-CRESOL

Hazardous Waste Code: 123
Waste Code Description: Unspecified alkaline solution

Hazardous Waste Code: D007
Waste Code Description: CHROMIUM

Hazardous Waste Code: D009
Waste Code Description: MERCURY

Hazardous Waste Code: D018
Waste Code Description: BENZENE

Hazardous Waste Handler Details

Sequence No: 2
Receive Date: 20220909
Handler Name: AMAZON.COM SERVICES LLC - DSF7
Federal Waste Generator Code: 1
Generator Code Description: Large Quantity Generator
Source Type: Notification

Waste Code Details

Hazardous Waste Code: D002
Waste Code Description: CORROSIVE WASTE

Hazardous Waste Code: D007
Waste Code Description: CHROMIUM

Hazardous Waste Code: D016
Waste Code Description: 2,4-D (2,4-DICHLOROPHENOXYACETIC ACID)

Hazardous Waste Code: D011
Waste Code Description: SILVER

Hazardous Waste Code: 214
Waste Code Description: Unspecified solvent mixture

Hazardous Waste Code: D024
Waste Code Description: M-CRESOL

Hazardous Waste Code: D027
Waste Code Description: 1,4-DICHLOROBENZENE

Hazardous Waste Code: 181
Waste Code Description: Other inorganic solid waste

Hazardous Waste Code: 791
Waste Code Description: Liquids with pH < 2

Hazardous Waste Code: D005
Waste Code Description: BARIUM

Hazardous Waste Code: D010
Waste Code Description: SELENIUM

Hazardous Waste Code: D035
Waste Code Description: METHYL ETHYL KETONE

Hazardous Waste Code: 123
Waste Code Description: Unspecified alkaline solution

Hazardous Waste Code: U205
Waste Code Description: SELENIUM SULFIDE (OR) SELENIUM SULFIDE SES2 (R,T)

Hazardous Waste Code: D006
Waste Code Description: CADMIUM

Hazardous Waste Code: 213
Waste Code Description: Hydrocarbon solvents (benzene, hexane, Stoddard, etc.)

Hazardous Waste Code: 331
Waste Code Description: Off-specification, aged, or surplus organics

Hazardous Waste Code: 122
Waste Code Description: Alkaline solution without metals (pH > 12.5)

Hazardous Waste Code: 311
Waste Code Description: Pharmaceutical waste

Hazardous Waste Code: U129
Waste Code Description: CYCLOHEXANE, 1,2,3,4,5,6-HEXACHLORO-, (1ALPHA, 2ALPHA, 3BETA, 4ALPHA, 5ALPHA, 6BETA)- (OR) LINDANE

Hazardous Waste Code: D008
Waste Code Description: LEAD

Hazardous Waste Code: D001
Waste Code Description: IGNITABLE WASTE

Hazardous Waste Code: D009
Waste Code Description: MERCURY

Hazardous Waste Code: D018
Waste Code Description: BENZENE

Hazardous Waste Handler Details

Sequence No: 3
Receive Date: 20230111
Handler Name: AMAZON.COM SERVICES LLC - DSF7
Federal Waste Generator Code: 1
Generator Code Description: Large Quantity Generator
Source Type: Notification

Waste Code Details

Hazardous Waste Code: 123
Waste Code Description: Unspecified alkaline solution

Hazardous Waste Code: 513
Waste Code Description: Empty containers less than 30 gallons

Hazardous Waste Code: U205
Waste Code Description: SELENIUM SULFIDE (OR) SELENIUM SULFIDE SES2 (R,T)

Hazardous Waste Code: U154
Waste Code Description: METHANOL (I) (OR) METHYL ALCOHOL (I)

Hazardous Waste Code: U279
Waste Code Description: CARBARYL (OR) 1-NAPHTHALENOL, METHYLCARBAMATE

Hazardous Waste Code: 352
Waste Code Description: Other organic solids

Hazardous Waste Code: D030
Waste Code Description: 2,4-DINITROTOLUENE

Hazardous Waste Code: D024
Waste Code Description: M-CRESOL

Hazardous Waste Code: D033
Waste Code Description: HEXACHLOROBUTADIENE

Hazardous Waste Code: 791
Waste Code Description: Liquids with pH < 2

Hazardous Waste Code: U002
Waste Code Description: 2-PROPANONE (I) (OR) ACETONE (I)

Hazardous Waste Code: D010
Waste Code Description: SELENIUM

Hazardous Waste Code: U188
Waste Code Description: PHENOL

Hazardous Waste Code: 131
Waste Code Description: Aqueous solution (2 < pH < 12.5) containing reactive anions (azide, bromate, chlorate, cyanide, fluoride, hypochlorite, nitrite, perchlorate, and sulfide anions)

Hazardous Waste Code: D018
Waste Code Description: BENZENE

Hazardous Waste Code: D040
Waste Code Description: TRICHLORETHYLENE

Hazardous Waste Code: 122
Waste Code Description: Alkaline solution without metals (pH > 12.5)

Hazardous Waste Code: D011
Waste Code Description: SILVER

Hazardous Waste Code:	213
Waste Code Description:	Hydrocarbon solvents (benzene, hexane, Stoddard, etc.)
Hazardous Waste Code:	331
Waste Code Description:	Off-specification, aged, or surplus organics
Hazardous Waste Code:	D034
Waste Code Description:	HEXACHLOROETHANE
Hazardous Waste Code:	343
Waste Code Description:	Unspecified organic liquid mixture
Hazardous Waste Code:	D026
Waste Code Description:	CRESOL
Hazardous Waste Code:	D038
Waste Code Description:	PYRIDINE
Hazardous Waste Code:	221
Waste Code Description:	Waste oil and mixed oil
Hazardous Waste Code:	D016
Waste Code Description:	2,4-D (2,4-DICHLOROPHENOXYACETIC ACID)
Hazardous Waste Code:	D036
Waste Code Description:	NITROBENZENE
Hazardous Waste Code:	D002
Waste Code Description:	CORROSIVE WASTE
Hazardous Waste Code:	D028
Waste Code Description:	1,2-DICHLOROETHANE
Hazardous Waste Code:	U240
Waste Code Description:	2,4-D, SALTS & ESTERS (OR) ACETIC ACID, (2,4-DICHLOROPHENOXY)-, SALTS & ESTERS (OR) DICHLOROPHENOXYACETIC ACID 2,4-D
Hazardous Waste Code:	D005
Waste Code Description:	BARIUM
Hazardous Waste Code:	D004
Waste Code Description:	ARSENIC
Hazardous Waste Code:	214
Waste Code Description:	Unspecified solvent mixture
Hazardous Waste Code:	D025
Waste Code Description:	P-CRESOL
Hazardous Waste Code:	135
Waste Code Description:	Unspecified aqueous solution
Hazardous Waste Code:	725
Waste Code Description:	Liquids with mercury > 20 mg/l
Hazardous Waste Code:	D022
Waste Code Description:	CHLOROFORM
Hazardous Waste Code:	141
Waste Code Description:	Off-specification, aged, or surplus inorganics
Hazardous Waste Code:	U134
Waste Code Description:	HYDROFLUORIC ACID (C,T) (OR) HYDROGEN FLUORIDE (C,T)
Hazardous Waste Code:	U072
Waste Code Description:	BENZENE, 1,4-DICHLORO- (OR) P-DICHLOROBENZENE
Hazardous Waste Code:	181
Waste Code Description:	Other inorganic solid waste

Hazardous Waste Code: D003
Waste Code Description: REACTIVE WASTE

Hazardous Waste Code: D035
Waste Code Description: METHYL ETHYL KETONE

Hazardous Waste Code: U249
Waste Code Description: ZINC PHOSPHIDE ZN3P2, WHEN PRESENT AT CONCENTRATIONS OF 10% OR LESS

Hazardous Waste Code: D009
Waste Code Description: MERCURY

Hazardous Waste Code: 311
Waste Code Description: Pharmaceutical waste

Hazardous Waste Code: D032
Waste Code Description: HEXACHLOROBENZENE

Hazardous Waste Code: D043
Waste Code Description: VINYL CHLORIDE

Hazardous Waste Code: U129
Waste Code Description: CYCLOHEXANE, 1,2,3,4,5,6-HEXACHLORO-, (1ALPHA, 2ALPHA, 3BETA, 4ALPHA, 5ALPHA, 6BETA)- (OR) LINDANE

Hazardous Waste Code: D006
Waste Code Description: CADMIUM

Hazardous Waste Code: D007
Waste Code Description: CHROMIUM

Hazardous Waste Code: D023
Waste Code Description: O-CRESOL

Hazardous Waste Code: 223
Waste Code Description: Unspecified oil-containing waste

Hazardous Waste Code: D008
Waste Code Description: LEAD

Hazardous Waste Code: P075
Waste Code Description: NICOTINE, & SALTS (OR) PYRIDINE, 3-(1-METHYL-2-PYRROLIDINYL)-,(S)-, & SALTS

Hazardous Waste Code: U210
Waste Code Description: ETHENE, TETRACHLORO- (OR) TETRACHLOROETHYLENE

Hazardous Waste Code: 561
Waste Code Description: Detergent and soap

Hazardous Waste Code: 512
Waste Code Description: Other empty containers 30 gallons or more

Hazardous Waste Code: D039
Waste Code Description: TETRACHLOROETHYLENE

Hazardous Waste Code: 281
Waste Code Description: Adhesives

Hazardous Waste Code: D027
Waste Code Description: 1,4-DICHLOROBENZENE

Hazardous Waste Code: U122
Waste Code Description: FORMALDEHYDE

Hazardous Waste Code: D001
Waste Code Description: IGNITABLE WASTE

Map Key	Number of Records	Direction	Distance (mi/ft)	Elev/Diff (ft)	Site	DB

Owner/Operator Details

Owner/Operator Ind:	Current Owner	***Street No:***	210
Type:	Private	***Street 1:***	ALMENDRA AVENUE
Name:	CREEKSIDE MILPITAS 2, LLC	***Street 2:***	
Dt Became Current:	20190901	***City:***	LOS GATOS
Dt Ended Current:		***State:***	CA
Phone:	408-358-5058	***Country:***	US
Source Type:	Notification	***Zip Code:***	95030

Owner/Operator Ind:	Current Operator	***Street No:***	
Type:	Private	***Street 1:***	PO BOX 80842
Name:	AMAZON.COM SERVICES LLC	***Street 2:***	
Dt Became Current:	20190913	***City:***	SEATTLE
Dt Ended Current:		***State:***	WA
Phone:	469-400-4322	***Country:***	US
Source Type:	Notification	***Zip Code:***	98108

Owner/Operator Ind:	Current Owner	***Street No:***	210
Type:	Private	***Street 1:***	ALMENDRA AVENUE
Name:	CREEKSIDE MILPITAS 2, LLC	***Street 2:***	
Dt Became Current:	20190901	***City:***	LOS GATOS
Dt Ended Current:		***State:***	CA
Phone:	408-358-5058	***Country:***	US
Source Type:	Annual/Biennial Report update with Notification	***Zip Code:***	95030

Owner/Operator Ind:	Current Operator	***Street No:***	
Type:	Private	***Street 1:***	PO BOX 80842
Name:	AMAZON.COM SERVICES LLC	***Street 2:***	
Dt Became Current:	20190913	***City:***	SEATTLE
Dt Ended Current:		***State:***	WA
Phone:	469-400-4322	***Country:***	US
Source Type:	Annual/Biennial Report update with Notification	***Zip Code:***	98108

Owner/Operator Ind:	Current Operator	***Street No:***	
Type:	Private	***Street 1:***	PO BOX 80842
Name:	AMAZON.COM SERVICES, LLC	***Street 2:***	
Dt Became Current:	20190913	***City:***	SEATTLE
Dt Ended Current:		***State:***	WA
Phone:	206-266-1036	***Country:***	US
Source Type:	Notification	***Zip Code:***	98108

Historical Handler Details

Receive Dt:	20220909
Generator Code Description:	Large Quantity Generator
Handler Name:	AMAZON.COM SERVICES LLC - DSF7

Receive Dt:	20200410
Generator Code Description:	Small Quantity Generator
Handler Name:	AMAZON.COM SERVICES, LLC DSF7

Receive Dt:	20220801
Generator Code Description:	Large Quantity Generator
Handler Name:	AMAZON.COM SERVICES LLC - DSF7

257	*1 of 1*	*NNE*	*0.05 / 284.41*	*9.81 / 4*	***Clean Energy International 46535 FREMONT BLVD FREMONT CA 94538***	***DELISTED HAZ***

Siteid:	106748
Latitude:	37.483566
Longitude:	-121.945889
Original Source:	CHAZ
Record Date:	09-JUL-2018

Map Key	Number of Records	Direction	Distance (mi/ft)	Elev/Diff (ft)	Site	DB
258	1 of 1	NNE	0.05 / 267.26	10.81 / 5	ELITE PHARMACEUTICAL SOLUTIONS INC 46500 FREMONT BLVD STE 702 FREMONT CA 94538	RCRA NON GEN

EPA Handler ID: CAL000437438
Gen Status Universe: No Report
Contact Name: SAM XIA
Contact Address: 46500 FREMONT BLVD STE 702 , , FREMONT , CA, 94538 ,
Contact Phone No and Ext: 510-573-0562
Contact Email: SAM.XIA@ELITEPHARMASOLUTIONS.COM
Contact Country:
County Name: YOLO
EPA Region: 09
Land Type:
Receive Date: 20180712
Location Latitude: 37.483467
Location Longitude: -121.945784

Violation/Evaluation Summary

Note: NO RECORDS: As of Apr 2023, there are no Compliance Monitoring and Enforcement (violation) records associated with this facility (EPA ID).

Handler Summary

Importer Activity: No
Mixed Waste Generator: No
Transporter Activity: No
Transfer Facility: No
Onsite Burner Exemption: No
Furnace Exemption: No
Underground Injection Activity: No
Commercial TSD: No
Used Oil Transporter: No
Used Oil Transfer Facility: No
Used Oil Processor: No
Used Oil Refiner: No
Used Oil Burner: No
Used Oil Market Burner: No
Used Oil Spec Marketer: No

Hazardous Waste Handler Details

Sequence No: 1
Receive Date: 20180712
Handler Name: ELITE PHARMACEUTICAL SOLUTIONS INC
Source Type: Implementer
Federal Waste Generator Code: N
Generator Code Description: Not a Generator, Verified

Owner/Operator Details

Owner/Operator Ind: Current Operator
Type: Other
Name: SAM XIA
Date Became Current:
Date Ended Current:
Phone: 510-573-0562
Source Type: Implementer
Street No:
Street 1: 46500 FREMONT BLVD STE 702
Street 2:
City: FREMONT
State: CA
Country:
Zip Code: 94538

Owner/Operator Ind: Current Owner
Type: Other
Street No:
Street 1: 46500 FREMONT BLVD STE 702

Map Key	Number of Records	Direction	Distance (mi/ft)	Elev/Diff (ft)	Site	DB

Name: WILLIAM TIAN
Date Became Current:
Date Ended Current:
Phone: 510-573-0562
Source Type: Implementer
Street 2:
City: FREMONT
State: CA
Country:
Zip Code: 94538

---

259 | *1 of 1* | *NE* | *0.59 / 3,126.53* | *31.20 / 26* | ***SOLYNDRA, INC.*** ***47488 KATO ROAD*** ***FREMONT CA 94538*** | ***ENVIROSTOR***

Estor/EPA ID: 60001620
Site Code:
Nat Priority List: NO
APN: NONE SPECIFIED
Census Tract: 6001441503
Site Type: TIERED PERMIT
Address Description: 47488 KATO ROAD
Office: CLEANUP BERKELEY
Special Program:
Funding: RESPONSIBLE PARTY
Assembly District: 24
Senate District: 10
Permit Renewal Lead:
Public Partici Spclst:
Project Manager:
County: ALAMEDA
Latitude: 37.475725
Longitude: -121.931723
Acres: 1 ACRES
Supervisor: KAREN TOTH
Cleanup Status: INACTIVE - NEEDS EVALUATION AS OF 8/6/2010
Cleanup Oversight Agencies: DTSC - SITE CLEANUP PROGRAM - LEAD AGENCY
School District:
Past Use that Caused Contam: NONE SPECIFIED
Potential Media Affected: NONE SPECIFIED
Potential Contamin of Concern:

NONE SPECIFIED

Site History:

Status: INACTIVE - NEEDS EVALUATION
Program Type: TIERED PERMIT
CalEnviroScreen Score: 40-45%
Summary Link: https://www.envirostor.dtsc.ca.gov/public/profile_report?global_id=60001620

Completed Activities

Title: Phase I Environmental Assesment Checklist
Title Link: https://www.envirostor.dtsc.ca.gov/public/final_documents2?global_id=60001620&doc_id=60290150
Area Name:
Area Link:
Sub Area:
Sub Area Link:
Document Type: Phase 1
Date Completed: 8/6/2010
Comments: Phase 1 checklist indicates no spills of leaks

---

260 | *1 of 2* | *E* | *0.40 / 2,111.61* | *13.82 / 8* | ***JENNIFER TRAN*** ***1933 MILMONT DRIVE*** ***MILPITAS CA 95035*** | ***RCRA TSD***

EPA Handler ID: CAC003015050
Gen Status Universe: No Report
Contact Name: JENNIFER TRAN
Contact Address: 1933 MILMONT DRIVE , , MILPITAS , CA, 95035 ,
Contact Phone No and Ext: 408-945-1117
Contact Email: JENNIFER_TRAN@UNIFIRST.COM
Contact Country:
Land Type:
County Name: SANTA CLARA
EPA Region: 09
Receive Date: 20190515
Location Latitude: 37.456137
Location Longitude: -121.919094

Violation/Evaluation Summary

Note: NO RECORDS: As of Apr 2023, there are no Compliance Monitoring and Enforcement (violation) records associated with this facility (EPA ID).

Handler Summary

Importer Activity:	No
Mixed Waste Generator:	No
Transporter Activity:	No
Transfer Facility:	No
Onsite Burner Exemption:	No
Smelting, Melting and Refining:	No
Underground Injection Control:	No
Commercial TSD:	No
Used Oil Transporter:	No
Used Oil Transfer Facility:	No
Used Oil Processor:	No
Used Oil Refiner:	No
Used Oil Burner:	No
Used Oil Market Burner:	No
Used Oil Spec Marketer:	No

Hazardous Waste Handler Details

Sequence No:	1
Receive Date:	20190515
Handler Name:	JENNIFER TRAN
Federal Waste Generator Code:	N
Generator Code Description:	Not a Generator, Verified
Source Type:	Implementer

Owner/Operator Details

Owner/Operator Ind:	Current Operator	***Street No:***	
Type:	Other	***Street 1:***	1933 MILMONT DRIVE
Name:	JENNIFER TRAN	***Street 2:***	
Date Became Current:		***City:***	MILPITAS
Date Ended Current:		***State:***	CA
Phone:	408-945-1117	***Country:***	
Source Type:	Implementer	***Zip Code:***	95035

Owner/Operator Ind:	Current Owner	***Street No:***	
Type:	Other	***Street 1:***	1933 MILMONT DRIVE
Name:	MICHAEL HOUGHTON	***Street 2:***	
Date Became Current:		***City:***	MILPITAS
Date Ended Current:		***State:***	CA
Phone:	408-945-1117	***Country:***	
Source Type:	Implementer	***Zip Code:***	95035

260	*2 of 2*	*E*	*0.40 / 2,111.61*	*13.82 / 8*	***UNICLEAN 1933 MILMONT DRIVE MILPITAS CA 95035***	***RCRA TSD***

EPA Handler ID:	CAC003015849
Gen Status Universe:	No Report
Contact Name:	JENNIFER TRAN
Contact Address:	1933 MILMONT DRIVE , , MILPITAS , CA, 95035 ,
Contact Phone No and Ext:	408-945-1117
Contact Email:	JENNIFER_TRAN@UNIFIRST.COM
Contact Country:	
Land Type:	

Map Key	Number of Records	Direction	Distance (mi/ft)	Elev/Diff (ft)	Site	DB

County Name: SANTA CLARA
EPA Region: 09
Receive Date: 20190520
Location Latitude: 37.456137
Location Longitude: -121.919094

Violation/Evaluation Summary

Note: NO RECORDS: As of Apr 2023, there are no Compliance Monitoring and Enforcement (violation) records associated with this facility (EPA ID).

Handler Summary

Importer Activity: No
Mixed Waste Generator: No
Transporter Activity: No
Transfer Facility: No
Onsite Burner Exemption: No
Smelting, Melting and Refining: No
Underground Injection Control: No
Commercial TSD: No
Used Oil Transporter: No
Used Oil Transfer Facility: No
Used Oil Processor: No
Used Oil Refiner: No
Used Oil Burner: No
Used Oil Market Burner: No
Used Oil Spec Marketer: No

Hazardous Waste Handler Details

Sequence No: 1
Receive Date: 20190520
Handler Name: UNICLEAN
Federal Waste Generator Code: N
Generator Code Description: Not a Generator, Verified
Source Type: Implementer

Owner/Operator Details

Owner/Operator Ind: Current Owner
Type: Other
Name: MICHAEL HOUGHTON
Date Became Current:
Date Ended Current:
Phone: 408-945-1117
Source Type: Implementer
Street No:
Street 1: 1933 MILMONT DRIVE
Street 2:
City: MILPITAS
State: CA
Country:
Zip Code: 95035

Owner/Operator Ind: Current Operator
Type: Other
Name: JENNIFER TRAN
Date Became Current:
Date Ended Current:
Phone: 408-945-1117
Source Type: Implementer
Street No:
Street 1: 1933 MILMONT DRIVE
Street 2:
City: MILPITAS
State: CA
Country:
Zip Code: 95035

261	1 of 1	E	0.39 / 2,064.44	16.20 / 11	SUMITOMO SITIX SILICON FREMONT CA	PFAS IND

Status: Active
Industry: Electronics Industry
Compliance Status: No Violation Identified
Fac Fips Code: 06001
Fac Indian Cntry Flg: N
Fac Derived Huc: 18050003

Map Key	Number of Records	Direction	Distance (mi/ft)	Elev/Diff (ft)	Site	DB

EPA Programs:	RCRA	**Fac Derived Wbd:**	180500040701
Federal Facility:	No	**Fac Derived Cd113:**	17
Federal Agency:	-	**Fac Derived Cb2010:**	060014415031240
Fac Snc Flg:	N	**Fac Informal Count:**	0
AIR Flag:	N	**Last Informal Action:**	-
NPDES Flag:	N	**Formal Action Count:**	0
SDWIS Flag:	N	**Last Formal Action:**	12/18/1998
RCRAFlag:	Y	**Fac Total Penalties:**	0
TRI Flag:	N	**Fac Penalty Count:**	-
GHG Flag:	N	**Date Last Penalty:**	12/18/1998
TRI IDs:	94538SMTMS49070	**Last Penalty Amt:**	8000
TRI Releases Trnsfrs:	-	**Fac Qtrs With Nc:**	0
TRI on Site Releases:	-	**Programs With Snc:**	0
TRI off Site Trnsfrs:	-	**Fac Percent Minority:**	84.138
TRI Reporter:	-	**Fac Pop Den:**	2389.65
Fac Imp Water Flg:	-	**Count:**	1
Fac Major Flag:	-	**Fac County:**	ALAMEDA
Fac Active Flag:	Y	**State Other :**	
Fac Inspection Count:	0	**Region:**	09
Date Last Inspection:	-	**Latitude:**	37.45753
Days Last Inspection:	-	**Longitude:**	-121.91912

Fac Derived Tribes:	-
AIR IDs:	-
CAA Permit Types:	-
CAA NAICS:	-
CAA SICS:	-
NPDES IDs:	-
CWA Permit Types:	-
CWA NAICS:	-
CWA SICS:	-
RCRA IDs:	CAD981165160
RCRA Permit Types:	SQG
RCRA NAICS:	-
SDWA IDs:	-
SDWA System Types:	-
SDWA Compliance Status:	-
SDWA Snc Flag:	N
Fac Collection Meth:	ADDRESS MATCHING-HOUSE NUMBER
EJSCREEN Flag Us:	Y
EJSCREEN Report:	https://ejscreen.epa.gov/mapper/mobile/EJSCREEN_mobile.aspx?geometry=%7B%22x%22:-121.91912,%22y%22:37.45753,%22spatialReference%22:%7B%22wkid%22:4326%7D%7D&unit=9035&areatype=&areaid=&basemap=streets&distance=1
ECHO Facility Report:	https://echo.epa.gov/detailed-facility-report?fid=110000482905

262	*1 of 2*	*E*	*0.39 / 2,046.54*	*18.64 / 13*	***NEO PHOTONICS CORPORATION*** ***49040 MILMONT DR*** ***FREMONT CA 94538-7301***	***RCRA TSD***

EPA Handler ID:	CAR000006841
Gen Status Universe:	Small Quantity Generator
Contact Name:	JACQUELINE BOGARD
Contact Address:	49040 MILMONT DR , , FREMONT , CA, 94538-7301 , US
Contact Phone No and Ext:	510-668-9000
Contact Email:	
Contact Country:	US
Land Type:	Private
County Name:	ALAMEDA
EPA Region:	09
Receive Date:	20020509
Location Latitude:	37.457968
Location Longitude:	-121.919772

Violation/Evaluation Summary

Note:	NO RECORDS: As of Apr 2023, there are no Compliance Monitoring and Enforcement (violation) records associated with this facility (EPA ID).

Handler Summary

Importer Activity:	No
Mixed Waste Generator:	No
Transporter Activity:	No
Transfer Facility:	No
Onsite Burner Exemption:	No
Smelting, Melting and Refining:	No
Underground Injection Control:	No
Commercial TSD:	No
Used Oil Transporter:	No
Used Oil Transfer Facility:	No
Used Oil Processor:	No
Used Oil Refiner:	No
Used Oil Burner:	No
Used Oil Market Burner:	No
Used Oil Spec Marketer:	No

Hazardous Waste Handler Details

Sequence No:	2
Receive Date:	20020509
Handler Name:	NEO PHOTONICS CORPORATION
Federal Waste Generator Code:	2
Generator Code Description:	Small Quantity Generator
Source Type:	Notification

Waste Code Details

Hazardous Waste Code:	D003
Waste Code Description:	REACTIVE WASTE
Hazardous Waste Code:	D001
Waste Code Description:	IGNITABLE WASTE
Hazardous Waste Code:	P120
Waste Code Description:	VANADIUM OXIDE V2O5 (OR) VANADIUM PENTOXIDE
Hazardous Waste Code:	D002
Waste Code Description:	CORROSIVE WASTE
Hazardous Waste Code:	D011
Waste Code Description:	SILVER
Hazardous Waste Code:	D018
Waste Code Description:	BENZENE
Hazardous Waste Code:	D000
Waste Code Description:	DESCRIPTION
Hazardous Waste Code:	F003
Waste Code Description:	THE FOLLOWING SPENT NONHALOGENATED SOLVENTS: XYLENE, ACETONE, ETHYL ACETATE, ETHYL BENZENE, ETHYL ETHER, METHYL ISOBUTYL KETONE, N-BUTYL ALCOHOL, CYCLOHEXANONE, AND METHANOL; ALL SPENT SOLVENT MIXTURES/BLENDS CONTAINING, BEFORE USE, ONLY THE ABOVE SPENT NONHALOGENATED SOLVENTS; AND ALL SPENT SOLVENT MIXTURES/BLENDS CONTAINING, BEFORE USE, ONE OR MORE OF THE ABOVE NONHALOGENATED SOLVENTS, AND A TOTAL OF TEN PERCENT OR MORE (BY VOLUME) OF ONE OR MORE OF THOSE SOLVENTS LISTED IN F001, F002, F004, AND F005; AND STILL BOTTOMS FROM THE RECOVERY OF THESE SPENT SOLVENTS AND SPENT SOLVENT MIXTURES.
Hazardous Waste Code:	F005
Waste Code Description:	THE FOLLOWING SPENT NONHALOGENATED SOLVENTS: TOLUENE, METHYL ETHYL KETONE, CARBON DISULFIDE, ISOBUTANOL, PYRIDINE, BENZENE, 2-ETHOXYETHANOL, AND 2-NITROPROPANE; ALL SPENT SOLVENT MIXTURES/BLENDS CONTAINING, BEFORE USE, A TOTAL OF TEN PERCENT OR MORE (BY VOLUME) OF ONE OR MORE OF THE ABOVE NONHALOGENATED SOLVENTS OR THOSE SOLVENTS

LISTED IN F001, F002, OR F004; AND STILL BOTTOMS FROM THE RECOVERY OF THESE SPENT SOLVENTS AND SPENT SOLVENT MIXTURES.

Hazardous Waste Handler Details

Sequence No: 1
Receive Date: 19951030
Handler Name: NEO PHOTONICS CORPORATION
Federal Waste Generator Code: 2
Generator Code Description: Small Quantity Generator
Source Type: Notification

Hazardous Waste Handler Details

Sequence No: 1
Receive Date: 19990304
Handler Name: S & R PRECISION CO., LLC
Federal Waste Generator Code: 1
Generator Code Description: Large Quantity Generator
Source Type: Annual/Biennial Report

Owner/Operator Details

Owner/Operator Ind: Current Owner
Type: Private
Name: NEO PHOTONICS CORPORATION
Date Became Current:
Date Ended Current:
Phone: 510-668-5000
Source Type: Notification
Street No:
Street 1: 49040 MILMONT DR
Street 2:
City: FREMONT
State: CA
Country:
Zip Code: 94538-7301

Historical Handler Details

Receive Dt: 19990304
Generator Code Description: Large Quantity Generator
Handler Name: S & R PRECISION CO., LLC

Receive Dt: 19951030
Generator Code Description: Small Quantity Generator
Handler Name: NEO PHOTONICS CORPORATION

---

262 ***2 of 2*** ***E*** ***0.39 / 2,046.54*** ***18.64 / 13*** ***S & R PRECISION CO., LLC 49040 MILMONT DRIVE FREMONT CA 94538*** ***ENVIROSTOR***

Estor/EPA ID: 71003436
Site Code:
Nat Priority List: NO
APN: NONE SPECIFIED
Census Tract: 6001441503
Site Type: TIERED PERMIT
Address Description: 49040 MILMONT DRIVE
Office: CLEANUP BERKELEY
Special Program:
Funding:
Cleanup Status: INACTIVE - NEEDS EVALUATION AS OF
Cleanup Oversight Agencies: NONE SPECIFIED
School District:
Past Use that Caused Contam: NONE SPECIFIED
Potential Media Affected: NONE SPECIFIED
Potential Contamin of Concern:
Assembly District: 24
Senate District: 10
Permit Renewal Lead:
Public Partici Spclst:
Project Manager:
County: ALAMEDA
Latitude: 37.4581141
Longitude: -121.9200067
Acres: NONE SPECIFIED
Supervisor:

NONE SPECIFIED

Map Key	Number of Records	Direction	Distance (mi/ft)	Elev/Diff (ft)	Site	DB

Site History:

Status: INACTIVE - NEEDS EVALUATION
Program Type: TIERED PERMIT
CalEnviroScreen Score: 40-45%
Summary Link: https://www.envirostor.dtsc.ca.gov/public/profile_report?global_id=71003436

Completed Activities

Title: Phase 1 Environmental Assessment Checklist updated
Title Link: https://www.envirostor.dtsc.ca.gov/public/final_documents2?global_id=71003436&doc_id=60288735
Area Name:
Area Link:
Sub Area:
Sub Area Link:
Document Type: Phase 1 Addendum
Date Completed: 7/18/1999
Comments: revised Phase 1 checklist indicates no releases.

Title: Phase 1 Environmental Assessment Checklist
Title Link: https://www.envirostor.dtsc.ca.gov/public/final_documents2?global_id=71003436&doc_id=60288733
Area Name:
Area Link:
Sub Area:
Sub Area Link:
Document Type: Phase 1
Date Completed: 12/22/1997
Comments: Phase 1 checklist indicates no releases.

263	1 of 1	NNE	0.10 / 516.94	15.13 / 10	SENTINELONE 46601 FREMONT BLVD FREMONT CA 94538	RCRA NON GEN

EPA Handler ID: CAC003213322
Gen Status Universe: No Report
Contact Name: HOSHANG HORMASJI
Contact Address: 46601 FREMONT BLVD , , FREMONT , CA, 94538 ,
Contact Phone No and Ext: 510-579-1281
Contact Email: DAX.PEDRAZA@SENTINELONE.COM
Contact Country:
County Name: ALAMEDA
EPA Region: 09
Land Type:
Receive Date: 20230119
Location Latitude:
Location Longitude:

Violation/Evaluation Summary

Note: NO RECORDS: As of Apr 2023, there are no Compliance Monitoring and Enforcement (violation) records associated with this facility (EPA ID).

Handler Summary

Importer Activity: No
Mixed Waste Generator: No
Transporter Activity: No
Transfer Facility: No
Onsite Burner Exemption: No
Furnace Exemption: No
Underground Injection Activity: No
Commercial TSD: No
Used Oil Transporter: No
Used Oil Transfer Facility: No

Used Oil Processor:	No
Used Oil Refiner:	No
Used Oil Burner:	No
Used Oil Market Burner:	No
Used Oil Spec Marketer:	No

Hazardous Waste Handler Details

Sequence No:	1
Receive Date:	20230119
Handler Name:	SENTINELONE
Source Type:	Implementer
Federal Waste Generator Code:	N
Generator Code Description:	Not a Generator, Verified

Owner/Operator Details

Owner/Operator Ind:	Current Owner	***Street No:***	
Type:	Other	***Street 1:***	444 CASTRO STREET, SUITE 400
Name:	WORKPLACE OPERATIONS / DAX PEDRAZA	***Street 2:***	
Date Became Current:		***City:***	MOUNTAIN VIEW
Date Ended Current:		***State:***	CA
Phone:	786-390-4642	***Country:***	
Source Type:	Implementer	***Zip Code:***	94041

Owner/Operator Ind:	Current Operator	***Street No:***	
Type:	Other	***Street 1:***	46601 FREMONT BLVD
Name:	HOSHANG HORMASJI	***Street 2:***	
Date Became Current:		***City:***	FREMONT
Date Ended Current:		***State:***	CA
Phone:	510-579-1281	***Country:***	
Source Type:	Implementer	***Zip Code:***	94538

---

264 | ***1 of 1*** | ***NNE*** | ***0.19 / 1,020.38*** | ***11.84 / 6*** | ***CLUB SPORT FREMONT***
46650 LANDING PKWY
FREMONT CA 94538-0000 | ***RCRA NON GEN***

EPA Handler ID:	CAL000231418
Gen Status Universe:	No Report
Contact Name:	JAKE VORHIES
Contact Address:	46650 LANDING PKWY , , FREMONT , CA, 94538 ,
Contact Phone No and Ext:	510-226-8500
Contact Email:	JAKE.VORHIES@CLUBSPORTS.COM
Contact Country:	
County Name:	ALAMEDA
EPA Region:	09
Land Type:	
Receive Date:	20010820
Location Latitude:	37.483614
Location Longitude:	-121.941081

Violation/Evaluation Summary

Note:	NO RECORDS: As of Apr 2023, there are no Compliance Monitoring and Enforcement (violation) records associated with this facility (EPA ID).

Handler Summary

Importer Activity:	No
Mixed Waste Generator:	No
Transporter Activity:	No
Transfer Facility:	No
Onsite Burner Exemption:	No

Furnace Exemption:	No
Underground Injection Activity:	No
Commercial TSD:	No
Used Oil Transporter:	No
Used Oil Transfer Facility:	No
Used Oil Processor:	No
Used Oil Refiner:	No
Used Oil Burner:	No
Used Oil Market Burner:	No
Used Oil Spec Marketer:	No

Hazardous Waste Handler Details

Sequence No:	1
Receive Date:	20010820
Handler Name:	CLUB SPORT FREMONT
Source Type:	Implementer
Federal Waste Generator Code:	N
Generator Code Description:	Not a Generator, Verified

Owner/Operator Details

Owner/Operator Ind:	Current Operator	***Street No:***	
Type:	Other	***Street 1:***	46650 LANDING PKWY
Name:	JAKE VORHIES	***Street 2:***	
Date Became Current:		***City:***	FREMONT
Date Ended Current:		***State:***	CA
Phone:	510-226-8500	***Country:***	
Source Type:	Implementer	***Zip Code:***	94538
Owner/Operator Ind:	Current Owner	***Street No:***	
Type:	Other	***Street 1:***	4670 WILLOW RD SUITE 100
Name:	STEVE GILMOUR	***Street 2:***	
Date Became Current:		***City:***	PLEASANTON
Date Ended Current:		***State:***	CA
Phone:	925-600-1966	***Country:***	
Source Type:	Implementer	***Zip Code:***	94580-0000

Map Key	Number of Records	Direction	Distance (mi/ft)	Elev/Diff (ft)	Site	DB
265	*1 of 1*	*NNE*	*0.10 / 544.96*	*15.51 / 10*	***MATTSON TECHNOLOGY INC*** ***46579 FREMONT BLVD*** ***FREMONT CA 94538***	***RCRA SQG***

EPA Handler ID:	CAR000121582
Gen Status Universe:	Small Quantity Generator
Contact Name:	RENE ALEMAN
Contact Address:	2800 BAYVIEW DR , , FREMONT , CA, 94538 , US
Contact Phone No and Ext:	510-492-5900
Contact Email:	
Contact Country:	US
County Name:	ALAMEDA
EPA Region:	09
Land Type:	Private
Receive Date:	20020709
Location Latitude:	37.48524
Location Longitude:	-121.946277

Violation/Evaluation Summary

Note:	NO RECORDS: As of Apr 2023, there are no Compliance Monitoring and Enforcement (violation) records associated with this facility (EPA ID).

Handler Summary

Importer Activity:	No
Mixed Waste Generator:	No
Transporter Activity:	No
Transfer Facility:	No
Onsite Burner Exemption:	No
Furnace Exemption:	No
Underground Injection Activity:	No
Commercial TSD:	No
Used Oil Transporter:	No
Used Oil Transfer Facility:	No
Used Oil Processor:	No
Used Oil Refiner:	No
Used Oil Burner:	No
Used Oil Market Burner:	No
Used Oil Spec Marketer:	No

Hazardous Waste Handler Details

Sequence No:	1
Receive Date:	20020709
Handler Name:	MATTSON TECHNOLOGY INC
Federal Waste Generator Code:	2
Generator Code Description:	Small Quantity Generator
Source Type:	Notification

Waste Code Details

Hazardous Waste Code:	F003
Waste Code Description:	THE FOLLOWING SPENT NONHALOGENATED SOLVENTS: XYLENE, ACETONE, ETHYL ACETATE, ETHYL BENZENE, ETHYL ETHER, METHYL ISOBUTYL KETONE, N-BUTYL ALCOHOL, CYCLOHEXANONE, AND METHANOL; ALL SPENT SOLVENT MIXTURES/BLENDS CONTAINING, BEFORE USE, ONLY THE ABOVE SPENT NONHALOGENATED SOLVENTS; AND ALL SPENT SOLVENT MIXTURES/BLENDS CONTAINING, BEFORE USE, ONE OR MORE OF THE ABOVE NONHALOGENATED SOLVENTS, AND A TOTAL OF TEN PERCENT OR MORE (BY VOLUME) OF ONE OR MORE OF THOSE SOLVENTS LISTED IN F001, F002, F004, AND F005; AND STILL BOTTOMS FROM THE RECOVERY OF THESE SPENT SOLVENTS AND SPENT SOLVENT MIXTURES.
Hazardous Waste Code:	D001
Waste Code Description:	IGNITABLE WASTE
Hazardous Waste Code:	D002
Waste Code Description:	CORROSIVE WASTE

Owner/Operator Details

Owner/Operator Ind:	Current Owner	***Street No:***	
Type:	Private	***Street 1:***	2800 BAYVIEW DR
Name:	MATTSON TECHNOLOGY INC	***Street 2:***	
Date Became Current:		***City:***	FREMONT
Date Ended Current:		***State:***	CA
Phone:	510-492-5900	***Country:***	
Source Type:	Notification	***Zip Code:***	94538

266	*1 of 1*	*E*	*0.42 / 2,218.43*	*16.92 / 11*	***AVICENNA TECHNOLOGIES INC DBA VENTA MEDICAL*** ***MILPITAS CA***	***PFAS IND***

Status:	Active	***Fac Fips Code:***	06085
Industry:	Metal Machinery Mfg	***Fac Indian Cntry Flg:***	N
Compliance Status:	No Violation Identified	***Fac Derived Huc:***	18050003
EPA Programs:	RCRA	***Fac Derived Wbd:***	180500040701
Federal Facility:	No	***Fac Derived Cd113:***	17
Federal Agency:	-	***Fac Derived Cb2010:***	060855045062000
Fac Snc Flg:	N	***Fac Informal Count:***	0

Map Key	Number of Records	Direction	Distance (mi/ft)	Elev/Diff (ft)	Site	DB

AIR Flag:	N	**Last Informal Action:**	-
NPDES Flag:	N	**Formal Action Count:**	0
SDWIS Flag:	N	**Last Formal Action:**	-
RCRAFlag:	Y	**Fac Total Penalties:**	0
TRI Flag:	N	**Fac Penalty Count:**	-
GHG Flag:	N	**Date Last Penalty:**	-
TRI IDs:	-	**Last Penalty Amt:**	-
TRI Releases Trnsfrs:	-	**Fac Qtrs With Nc:**	0
TRI on Site Releases:	-	**Programs With Snc:**	0
TRI off Site Trnsfrs:	-	**Fac Percent Minority:**	84.136
TRI Reporter:	-	**Fac Pop Den:**	2411.35
Fac Imp Water Flg:	-	**Count:**	1
Fac Major Flag:	-	**Fac County:**	SANTA CLARA
Fac Active Flag:	Y	**State Other :**	
Fac Inspection Count:	0	**Region:**	09
Date Last Inspection:	-	**Latitude:**	37.457163
Days Last Inspection:	-	**Longitude:**	-121.918643

Fac Derived Tribes:	-
AIR IDs:	-
CAA Permit Types:	-
CAA NAICS:	-
CAA SICS:	-
NPDES IDs:	-
CWA Permit Types:	-
CWA NAICS:	-
CWA SICS:	-
RCRA IDs:	CAL000423424
RCRA Permit Types:	Other
RCRA NAICS:	339112
SDWA IDs:	-
SDWA System Types:	-
SDWA Compliance Status:	-
SDWA Snc Flag:	N
Fac Collection Meth:	GDT-ADDRESS MATCHING (GEOCODING)
EJSCREEN Flag Us:	Y
EJSCREEN Report:	https://ejscreen.epa.gov/mapper/mobile/EJSCREEN_mobile.aspx?geometry=%7B%22x%22:-121.918643,%22y%22:37.457163,%22spatialReference%22:%7B%22wkid%22:4326%7D%7D&unit=9035&areatype=&areaid=&basemap=streets&distance=1
ECHO Facility Report:	https://echo.epa.gov/detailed-facility-report?fid=110070427092

267	*1 of 1*	*E*	*0.42 / 2,225.73*	*16.92 / 11*	***PQ BYPASS INC 1971 MILMONT DR MILPITAS CA 95035***	***RCRA TSD***

EPA Handler ID:	CAL000444275
Gen Status Universe:	No Report
Contact Name:	ANN BERTIGLIA
Contact Address:	1971 MILMONT DR , , MILPITAS , CA, 95035 ,
Contact Phone No and Ext:	408-940-3525
Contact Email:	ABERTIGLIA@PQBYPASS.COM
Contact Country:	
Land Type:	
County Name:	SANTA CLARA
EPA Region:	09
Receive Date:	20190313
Location Latitude:	37.457163
Location Longitude:	-121.918643

Violation/Evaluation Summary

Note:	NO RECORDS: As of Apr 2023, there are no Compliance Monitoring and Enforcement (violation) records associated with this facility (EPA ID).

Handler Summary

Importer Activity:	No
Mixed Waste Generator:	No
Transporter Activity:	No
Transfer Facility:	No
Onsite Burner Exemption:	No
Smelting, Melting and Refining:	No
Underground Injection Control:	No
Commercial TSD:	No
Used Oil Transporter:	No
Used Oil Transfer Facility:	No
Used Oil Processor:	No
Used Oil Refiner:	No
Used Oil Burner:	No
Used Oil Market Burner:	No
Used Oil Spec Marketer:	No

Hazardous Waste Handler Details

Sequence No:	1
Receive Date:	20190313
Handler Name:	PQ BYPASS INC
Federal Waste Generator Code:	N
Generator Code Description:	Not a Generator, Verified
Source Type:	Implementer

Owner/Operator Details

Owner/Operator Ind:	Current Operator	***Street No:***	
Type:	Other	***Street 1:***	1971 MILMONT DR
Name:	ANN BERTIGLIA	***Street 2:***	
Date Became Current:		***City:***	MILPITAS
Date Ended Current:		***State:***	CA
Phone:	408-940-3525	***Country:***	
Source Type:	Implementer	***Zip Code:***	95035

Owner/Operator Ind:	Current Owner	***Street No:***	
Type:	Other	***Street 1:***	1971 MILMONT DR
Name:	PQ BYPASS INC	***Street 2:***	
Date Became Current:		***City:***	MILPITAS
Date Ended Current:		***State:***	CA
Phone:	408-940-3525	***Country:***	
Source Type:	Implementer	***Zip Code:***	95035

268	*1 of 1*	*NE*	*0.36 / 1,901.79*	*17.85 / 12*	***GENMARK AUTOMATION*** ***FREMONT CA***	***PFAS IND***

Status:	Inactive	***Fac Fips Code:***	06001
Industry:	Textiles and Leather	***Fac Indian Cntry Flg:***	N
Compliance Status:	No Violation Identified	***Fac Derived Huc:***	18050003
EPA Programs:	RCRA	***Fac Derived Wbd:***	180500040701
Federal Facility:	No	***Fac Derived Cd113:***	17
Federal Agency:	-	***Fac Derived Cb2010:***	060014415031212
Fac Snc Flg:	N	***Fac Informal Count:***	0
AIR Flag:	N	***Last Informal Action:***	-
NPDES Flag:	N	***Formal Action Count:***	0
SDWIS Flag:	N	***Last Formal Action:***	-
RCRAFlag:	Y	***Fac Total Penalties:***	0
TRI Flag:	N	***Fac Penalty Count:***	-
GHG Flag:	N	***Date Last Penalty:***	-
TRI IDs:	-	***Last Penalty Amt:***	-
TRI Releases Trnsfrs:	-	***Fac Qtrs With Nc:***	0
TRI on Site Releases:	-	***Programs With Snc:***	0
TRI off Site Trnsfrs:	-	***Fac Percent Minority:***	79.502
TRI Reporter:	-	***Fac Pop Den:***	1857.88
Fac Imp Water Flg:	-	***Count:***	1

Map Key	Number of Records	Direction	Distance (mi/ft)	Elev/Diff (ft)	Site	DB

Fac Major Flag:	-	**Fac County:**	ALAMEDA
Fac Active Flag:	-	**State Other :**	
Fac Inspection Count:	0	**Region:**	09
Date Last Inspection:	-	**Latitude:**	37.48195
Days Last Inspection:	-	**Longitude:**	-121.93876

Fac Derived Tribes:	-
AIR IDs:	-
CAA Permit Types:	-
CAA NAICS:	-
CAA SICS:	-
NPDES IDs:	-
CWA Permit Types:	-
CWA NAICS:	-
CWA SICS:	-
RCRA IDs:	CAL000402342
RCRA Permit Types:	Other
RCRA NAICS:	-
SDWA IDs:	-
SDWA System Types:	-
SDWA Compliance Status:	-
SDWA Snc Flag:	N
Fac Collection Meth:	ADDRESS MATCHING-HOUSE NUMBER
EJSCREEN Flag Us:	Y
EJSCREEN Report:	https://ejscreen.epa.gov/mapper/mobile/EJSCREEN_mobile.aspx?geometry=%7B%22x%22:-121.93876,%22y%22:37.48195,%22spatialReference%22:%7B%22wkid%22:4326%7D%7D&unit=9035&areatype=&areaid=&basemap=streets&distance=1
ECHO Facility Report:	https://echo.epa.gov/detailed-facility-report?fid=110066731086

269	*1 of 1*	***NNE***	***0.05 / 261.68***	***15.23 / 10***	***APPLIED SPECTRA INC 46665 FREMONT BLVD FREMONT CA 94538***	***RCRA NON GEN***

EPA Handler ID:	CAL000433773
Gen Status Universe:	No Report
Contact Name:	DIEP TRIEU
Contact Address:	46665 FREMONT BLVD , , FREMONT , CA, 94538 , US
Contact Phone No and Ext:	510-657-7679
Contact Email:	DHTRIEU@APPLIEDSPECTRA.COM
Contact Country:	US
County Name:	ALAMEDA
EPA Region:	09
Land Type:	
Receive Date:	20190701
Location Latitude:	
Location Longitude:	

Violation/Evaluation Summary

Note:	NO RECORDS: As of Apr 2023, there are no Compliance Monitoring and Enforcement (violation) records associated with this facility (EPA ID).

Handler Summary

Importer Activity:	No
Mixed Waste Generator:	No
Transporter Activity:	No
Transfer Facility:	No
Onsite Burner Exemption:	No
Furnace Exemption:	No
Underground Injection Activity:	No
Commercial TSD:	No
Used Oil Transporter:	No
Used Oil Transfer Facility:	No
Used Oil Processor:	No
Used Oil Refiner:	No

Map Key	Number of Records	Direction	Distance (mi/ft)	Elev/Diff (ft)	Site	DB

Used Oil Burner: No
Used Oil Market Burner: No
Used Oil Spec Marketer: No

Hazardous Waste Handler Details

Sequence No: 1
Receive Date: 20190701
Handler Name: APPLIED SPECTRA INC
Source Type: Deactivation
Federal Waste Generator Code: N
Generator Code Description: Not a Generator, Verified

Owner/Operator Details

Owner/Operator Ind: Current Operator
Type: Other
Name: RICH RUSSO
Date Became Current:
Date Ended Current:
Phone: 510-657-7679
Source Type: Deactivation
Street No:
Street 1: 46665 FREMONT BLVD
Street 2:
City: FREMONT
State: CA
Country: US
Zip Code: 94538

Owner/Operator Ind: Current Owner
Type: Other
Name: RICK RUSSO
Date Became Current:
Date Ended Current:
Phone: 510-657-7679
Source Type: Deactivation
Street No:
Street 1: 46665 FREMONT BLVD
Street 2:
City: FREMONT
State: CA
Country: US
Zip Code: 94538

270	1 of 1	S	0.24 / 1,264.69	4.86 / -1	CSJ NORTECH STATION 161 NORTECH PY SAN JOSE CA 95129	HAZ SANJOSE

Occup ID: 404592
Class: S2
Prop Use: 647
Station: 25
HMMP: Long Form
HMMP Date: 8/9/2018
HMOC: 12
HMOC Description: CITY FACILITY
SIC: 9511
Hazmat Insp Dis: D
Insp Dist: 2300
District: 5
Floors Above: 1
Hide: FALSE

271	1 of 5	S	0.22 / 1,171.75	5.37 / 0	CITY OF SAN JOSE - MUNI WATER NORTECH PUMP 185 NORTECH PY SAN JOSE CA 95134	CUPA SANTACLARA

Facility ID: FA0268833
GIS Latitude: 37.4236181
GIS Longitude: -121.9599716

Details

Record ID: PR0399405
PE: BP01
Description: HMBP FACILITY, 1-3 CHEMICALS
Program Identifier: DEH PERMIT-HAZ MAT BUSINESS PLAN PROGRAM

271	2 of 5	S	0.22 / 1,171.75	5.37 / 0	CSJ-MUNI WATER NORTECH PUMP STN	HAZ SANJOSE

Map Key	Number of Records	Direction	Distance (mi/ft)	Elev/Diff (ft)	Site	DB
					185 NORTECH PY SAN JOSE CA 95134	

Occup ID:	411793	**SIC:**	0
Class:	S1	**Hazmat Insp Dis:**	D
Prop Use:	647	**Insp Dist:**	2300
Station:	25	**District:**	5
HMMP:	Long Form	**Floors Above:**	1
HMMP Date:	2/7/2019	**Hide:**	FALSE
HMOC:	12		
HMOC Description:	CITY FACILITY		

Map Key	Number of Records	Direction	Distance (mi/ft)	Elev/Diff (ft)	Site	DB
271	3 of 5	S	0.22 / 1,171.75	5.37 / 0	CITY OF SAN JOSE MUNICIPAL WATER 185 NORTECH PARKWAY SAN JOSE CA 95134	EMISSIONS

2015 Criteria Data

Facility ID:	18917	**CERR Code:**	
Facility SIC Code:	4941	**TOGT:**	.001317824
CO:	43	**ROGT:**	.001286914
Air Basin:	SF	**COT:**	.0035343
District:	BA	**NOXT:**	.0102367
COID:	SCL	**SOXT:**	.000007536
DISN:	BAY AREA AQMD	**PMT:**	.000232173
CHAPIS:		**PM10T:**	.000222886

2015 Toxic Data

Facility ID:	18917	**COID:**	SCL
Facility SIC Code:	4941	**DISN:**	BAY AREA AQMD
CO:	43	**CHAPIS:**	
Air Basin:	SF	**CERR Code:**	
District:	BA		
TS:			
Health Risk Asmt:			
Non-Cancer Chronic Haz Ind:			
Non-Cancer Acute Haz Ind:			

2016 Criteria Data

Facility ID:	18917	**CERR CODE:**	
Facility SIC Code:	4941	**TOGT:**	.001317824
CO:	43	**ROGT:**	.001157708384
Air Basin:	SF	**COT:**	.0035343
District:	BA	**NOXT:**	.0102367
COID:	SCL	**SOXT:**	.000007536
DISN:	BAY AREA AQMD	**PMT:**	.000232173
CHAPIS:		**PM10T:**	.000222886

2016 Toxic Data

Facility ID:	18917	**TS:**	
Facility SIC Code:	4941	**HRA:**	
CERR CODE:		**CH Index:**	
COID:	SCL	**AH Index:**	
CO:	43	**Air Basin:**	SF
DISN:	BAY AREA AQMD	**District:**	BA
CHAPIS:			

2018 Criteria Data

Facility ID:	18917	***CERR Code:***	
Facility SIC Code:	4941	***TOGT:***	.001618725
CO:	43	***ROGT:***	.0014220499125
Air Basin:	SF	***COT:***	.004297243
District:	BA	***NOXT:***	.010635838
COID:	SCL	***SOXT:***	.000007784
DISN:	BAY AREA AQMD	***PMT:***	.00016432092555331991951710261569416498 9939
CHAPIS:		***PM10T:***	.000163335

2018 Toxic Data

Facility ID:	18917	***COID:***	SCL
Facility SIC Code:	4941	***DISN:***	BAY AREA AQMD
CO:	43	***CHAPIS:***	
Air Basin:	SF	***CERR Code:***	
District:	BA		
TS:			
Health Risk Asmt:			
Non-Cancer Chronic Haz Ind:			
Non-Cancer Acute Haz Ind:			

2019 Criteria Data

CO:	43	***CHAPIS:***	
Air Basin:	SF	***CERR Code:***	
Facility ID:	18917	***ROGT:***	.00035152299
District:	BA	***COT:***	.00108216
Facility SIC Code:	4941	***NOXT:***	.005022
CO ID:	SCL	***SOXT:***	.000001953
DISN:	BAY AREA AQMD		
PM10T:	.000041132		
TOGT:	.00040014		
PMT:	.000042846		

2019 Toxic Data

CO:	43	***DISN:***	BAY AREA AQMD
Air Basin:	SF	***CHAPIS:***	
Faccility ID:	18917	***CERR Code:***	
District:	BA	***TS:***	
Facility SIC Code:	4941	***Health Risk Asmt:***	
COID:	SCL		
Non-Cancer Chronic Haz Ind:			
Non-Cancer Acute Haz Ind:			

2020 Criteria Data

CO:	43	***CHAPIS:***	
Air Basin:	SF	***CERR Code:***	
Facility ID:	18917	***ROGT:***	.00035152299
District:	BA	***COT:***	.00108216
Facility SIC Code:	4941	***NOXT:***	.005022
CO ID:	SCL	***SOXT:***	.000001953
DISN:	BAY AREA AQMD		
TOGT:	.00040014		
PMT:	.000042846		
PM10T:	.000041132		

2020 Toxic Data

Map Key	Number of Records	Direction	Distance (mi/ft)	Elev/Diff (ft)	Site	DB

CO:	43	**DISN:**	BAY AREA AQMD
Air Basin:	SF	**CHAPIS:**	
Facility ID:	18917	**CHERR Code:**	
District:	BA	**TS:**	
Facility SIC Code:	4941	**Health Risk Asmt:**	
COID:	SCL		
Non-Cancer Chronic Haz Ind:			
Non-Cancer Acute Haz Ind:			

271	*4 of 5*	*S*	*0.22 / 1,171.75*	*5.37 / 0*	***CITY OF SAN JOSE MUNICIPAL WAT*** ***185 NORTECH PARKWAY*** ***SAN JOSE CA 95134***	***EMISSIONS***

2009 Criteria Data

Facility ID:	18917	**CERR Code:**	
Facility SIC Code:	4941	**TOGT:**	.222
CO:	43	**ROGT:**	.1857474
Air Basin:	SF	**COT:**	.59
District:	BA	**NOXT:**	1.642
COID:	SCL	**SOXT:**	.001
DISN:	BAY AREA AQMD	**PMT:**	.195
CHAPIS:		**PM10T:**	.19032

2009 Toxic Data

Facility ID:	18917	**COID:**	SCL
Facility SIC Code:	4941	**DISN:**	BAY AREA AQMD
CO:	43	**CHAPIS:**	
Air Basin:	SF	**CERR Code:**	
District:	BA		
TS:			
Health Risk Asmt:			
Non-Cancer Chronic Haz Ind:			
Non-Cancer Acute Haz Ind:			

2010 Toxic Data

Facility ID:	18917	**COID:**	SCL
Facility SIC Code:	4941	**DISN:**	BAY AREA AQMD
CO:	43	**CHAPIS:**	
Air Basin:	SF	**CERR Code:**	
District:	BA		
TS:			
Health Risk Asmt:			
Non-Cancer Chronic Haz Ind:			
Non-Cancer Acute Haz Ind:			

2011 Criteria Data

Facility ID:	18917	**CERR Code:**	
Facility SIC Code:	4941	**TOGT:**	.001
CO:	43	**ROGT:**	.0008367
Air Basin:	SF	**COT:**	.002
District:	BA	**NOXT:**	.004
COID:	SCL	**SOXT:**	0
DISN:	BAY AREA AQMD	**PMT:**	. 00102459016393442622950819672131147540 9836
CHAPIS:		**PM10T:**	.001

Map Key	Number of Records	Direction	Distance (mi/ft)	Elev/Diff (ft)	Site	DB

2011 Toxic Data

Facility ID:	18917	***COID:***	SCL
Facility SIC Code:	4941	***DISN:***	BAY AREA AQMD
CO:	43	***CHAPIS:***	
Air Basin:	SF	***CERR Code:***	
District:	BA		
TS:			
Health Risk Asmt:			
Non-Cancer Chronic Haz Ind:			
Non-Cancer Acute Haz Ind:			

2012 Criteria Data

Facility ID:	18917	***CERR Code:***	
Facility SIC Code:	4941	***TOGT:***	.001
CO:	43	***ROGT:***	.0008367
Air Basin:	SF	***COT:***	.002
District:	BA	***NOXT:***	.004
COID:	SCL	***SOXT:***	0
DISN:	BAY AREA AQMD	***PMT:***	. 00102459016393442622950819672131147540 9836
CHAPIS:		***PM10T:***	.001

2012 Toxic Data

Facility ID:	18917	***COID:***	SCL
Facility SIC Code:	4941	***DISN:***	BAY AREA AQMD
CO:	43	***CHAPIS:***	
Air Basin:	SF	***CERR Code:***	
District:	BA		
TS:			
Health Risk Asmt:			
Non-Cancer Chronic Haz Ind:			
Non-Cancer Acute Haz Ind:			

2013 Toxic Data

Facility ID:	18917	***COID:***	SCL
Facility SIC Code:	4941	***DISN:***	BAY AREA AQMD
CO:	43	***CHAPIS:***	
Air Basin:	SF	***CERR Code:***	
District:	BA		
TS:			
Health Risk Asmt:			
Non-Cancer Chronic Haz Ind:			
Non-Cancer Acute Haz Ind:			

271	***5 of 5***	***S***	***0.22 / 1,171.75***	***5.37 / 0***	***CITY OF SAN JOSE - NORTECH PUMP STATION 185 NORTECH PARKWAY SAN JOSE CA 95134***	***RCRA NON GEN***

EPA Handler ID:	CAC003184372
Gen Status Universe:	No Report
Contact Name:	MICHELLE FLORES
Contact Address:	262 MICHELLE COURT , , SOUTH SAN FRANCISCO , CA, 94080 ,
Contact Phone No and Ext:	650-616-1200
Contact Email:	MFLORES@TECACCUTITE.COM
Contact Country:	
County Name:	SANTA CLARA

Map Key	Number of Records	Direction	Distance (mi/ft)	Elev/Diff (ft)	Site	DB

EPA Region: 09
Land Type:
Receive Date: 20220708
Location Latitude:
Location Longitude:

Violation/Evaluation Summary

Note: NO RECORDS: As of Apr 2023, there are no Compliance Monitoring and Enforcement (violation) records associated with this facility (EPA ID).

Handler Summary

Importer Activity: No
Mixed Waste Generator: No
Transporter Activity: No
Transfer Facility: No
Onsite Burner Exemption: No
Furnace Exemption: No
Underground Injection Activity: No
Commercial TSD: No
Used Oil Transporter: No
Used Oil Transfer Facility: No
Used Oil Processor: No
Used Oil Refiner: No
Used Oil Burner: No
Used Oil Market Burner: No
Used Oil Spec Marketer: No

Hazardous Waste Handler Details

Sequence No: 1
Receive Date: 20220708
Handler Name: CITY OF SAN JOSE - NORTECH PUMP STATION
Source Type: Implementer
Federal Waste Generator Code: N
Generator Code Description: Not a Generator, Verified

Owner/Operator Details

Owner/Operator Ind: Current Owner
Type: Other
Name: CITY OF SAN JOSE
Date Became Current:
Date Ended Current:
Phone: 650-616-1200
Source Type: Implementer
Street No:
Street 1: 185 NORTECH PARKWAY
Street 2:
City: SAN JOSE
State: CA
Country:
Zip Code: 95134

Owner/Operator Ind: Current Operator
Type: Other
Name: MICHELLE FLORES
Date Became Current:
Date Ended Current:
Phone: 650-616-1200
Source Type: Implementer
Street No:
Street 1: 262 MICHELLE COURT
Street 2:
City: SOUTH SAN FRANCISCO
State: CA
Country:
Zip Code: 94080

272	1 of 2	S	0.24 / 1,289.02	4.72 / -1	**DEVELCO, INC** **175 NORTECH PARKWAY** **SAN JOSE CA 95134**	RCRA SQG

EPA Handler ID: CAD981385974
Gen Status Universe: Small Quantity Generator
Contact Name: ENVIRONMENTAL MANAGER

Map Key	Number of Records	Direction	Distance (mi/ft)	Elev/Diff (ft)	Site	DB

Contact Address: 175 NORTECH PARKWAY , , SAN JOSE , CA, 95134 , US
Contact Phone No and Ext: 408-943-6600
Contact Email:
Contact Country: US
County Name: SANTA CLARA
EPA Region: 09
Land Type:
Receive Date: 19860211
Location Latitude: 37.423593
Location Longitude: -121.959626

Violation/Evaluation Summary

Note: NO RECORDS: As of Apr 2023, there are no Compliance Monitoring and Enforcement (violation) records associated with this facility (EPA ID).

Handler Summary

Importer Activity: No
Mixed Waste Generator: No
Transporter Activity: No
Transfer Facility: No
Onsite Burner Exemption: No
Furnace Exemption: No
Underground Injection Activity: No
Commercial TSD: No
Used Oil Transporter: No
Used Oil Transfer Facility: No
Used Oil Processor: No
Used Oil Refiner: No
Used Oil Burner: No
Used Oil Market Burner: No
Used Oil Spec Marketer: No

Hazardous Waste Handler Details

Sequence No: 1
Receive Date: 19860211
Handler Name: DEVELCO, INC
Federal Waste Generator Code: 2
Generator Code Description: Small Quantity Generator
Source Type: Notification

Owner/Operator Details

Owner/Operator Ind: Current Owner
Type: Private
Name: DEVELCO, INC
Date Became Current:
Date Ended Current:
Phone: 415-555-1212
Source Type: Notification
Street No:
Street 1: NOT REQUIRED
Street 2:
City: NOT REQUIRED
State: ME
Country:
Zip Code: 99999

Owner/Operator Ind: Current Operator
Type: Private
Name: NOT REQUIRED
Date Became Current:
Date Ended Current:
Phone: 415-555-1212
Source Type: Notification
Street No:
Street 1: NOT REQUIRED
Street 2:
City: NOT REQUIRED
State: ME
Country:
Zip Code: 99999

272	2 of 2	S	0.24 / 1,289.02	4.72 / -1	BAYVP 175 NORTECH PKWY	RCRA NON GEN

EPA Handler ID: CAC003067567
Gen Status Universe: No Report
Contact Name: NITIN PAREKH
Contact Address: 175 NORTECH PKWY , , SAN JOSE , CA, 95134 ,
Contact Phone No and Ext: 510-551-4300
Contact Email: NITIN@BAYVP.ORG
Contact Country:
County Name: SANTA CLARA
EPA Region: 09
Land Type:
Receive Date: 20200520
Location Latitude:
Location Longitude:

Violation/Evaluation Summary

Note: NO RECORDS: As of Apr 2023, there are no Compliance Monitoring and Enforcement (violation) records associated with this facility (EPA ID).

Handler Summary

Importer Activity: No
Mixed Waste Generator: No
Transporter Activity: No
Transfer Facility: No
Onsite Burner Exemption: No
Furnace Exemption: No
Underground Injection Activity: No
Commercial TSD: No
Used Oil Transporter: No
Used Oil Transfer Facility: No
Used Oil Processor: No
Used Oil Refiner: No
Used Oil Burner: No
Used Oil Market Burner: No
Used Oil Spec Marketer: No

Hazardous Waste Handler Details

Sequence No: 1
Receive Date: 20200520
Handler Name: BAYVP
Source Type: Implementer
Federal Waste Generator Code: N
Generator Code Description: Not a Generator, Verified

Owner/Operator Details

Owner/Operator Ind: Current Owner
Type: Other
Name: BAYVP COMPANY
Date Became Current:
Date Ended Current:
Phone: 510-551-4300
Source Type: Implementer
Street No:
Street 1: 175 NORTECH PKWY
Street 2:
City: SAN JOSE
State: CA
Country:
Zip Code: 95134

Owner/Operator Ind: Current Operator
Type: Other
Name: NITIN PAREKH
Date Became Current:
Date Ended Current:
Phone: 510-551-4300
Street No:
Street 1: 175 NORTECH PKWY
Street 2:
City: SAN JOSE
State: CA
Country:

Map Key	Number of Records	Direction	Distance (mi/ft)	Elev/Diff (ft)	Site	DB
Source Type:	Implementer			Zip Code:	95134	

273 1 of 2 S 0.10 / 503.03 4.37 / -1 AT&T MOBILITY# 13126 MILPITAS
3 NORTECH
121 NORTECH PY CELL
SAN JOSE CA 95134
HAZ SANJOSE

Occup ID:	410293	SIC:	4812
Class:	B	Hazmat Insp Dis:	
Prop Use:	639	Insp Dist:	3200
Station:	25	District:	5
HMMP:	Short Form	Floors Above:	1
HMMP Date:	1/10/2012	Hide:	FALSE
HMOC:	3		

HMOC Description: AUTO WRECKING/MISCELLANEOUS SIMPLE FACILITIES

273 2 of 2 S 0.10 / 503.03 4.37 / -1 AT&T Mobility - MILPITAS III (USID13126)
121 NORTECH PKWY
SAN JOSE CA 95134
DELISTED HAZ

Siteid:	373196
Latitude:	37.423635
Longitude:	-121.959351
Original Source:	CHAZ
Record Date:	30-MAY-2017

274 1 of 2 NNE 0.09 / 490.16 15.42 / 10 Translarity, Inc.
46575 FREMONT BLVD
FREMONT CA 94538
CERS HAZ

Site ID:	274999
Latitude:	37.483152
Longitude:	-121.945786

Regulated Programs

EI ID:	10618198	EI Description:	Hazardous Waste Generator
EI ID:	10618198	EI Description:	Chemical Storage Facilities

Violations

Violation Date:	04/19/2018	Violation Source:	CERS
Violation Program:	HW	Violation Division:	Fremont City Fire Department

Citation: 40 CFR 1 262.34(d)(5)(ii) - U.S. Code of Federal Regulations, Title 40, Chapter 1, Section(s) 262.34(d)(5)(ii)

Violation Notes:

Returned to compliance on 05/22/2018. Failure to post the following information next to the telephone: (A) The name and telephone number of the emergency coordinator; (B) Location of fire extinguishers and spill control material, and, if present, fire alarm; and (C) The telephone number of the fire department, unless the facility has a direct alarm.

Violation Description:

Failure to post the following information next to the telephone:
(A) The name and telephone number of the emergency coordinator;
(B) Location of fire extinguishers and spill control material, and, if present, fire alarm; and
(C) The telephone number of the fire department, unless the facility has a direct alarm.

Violations

Violation Date: 02/26/2015 ***Violation Source:*** CERS
Violation Program: HMRRP ***Violation Division:*** Fremont City Fire Department
Citation: HSC 6.95 25508(a)(1) - California Health and Safety Code, Chapter 6.95, Section(s) 25508(a)(1)
Violation Notes:

Returned to compliance on 03/02/2015.

Violation Description:

Failure to complete and electronically submit hazardous material inventory information for all reportable hazardous materials on site at or above reportable quantities.

Violations

Violation Date: 04/19/2018 ***Violation Source:*** CERS
Violation Program: HW ***Violation Division:*** Fremont City Fire Department
Citation: 40 CFR 1 265.173 - U.S. Code of Federal Regulations, Title 40, Chapter 1, Section(s) 265.173
Violation Notes:

Returned to compliance on 05/22/2018. Failure to meet the following container management requirements: (a) A container holding hazardous waste must always be closed during storage, except when it is necessary to add or remove waste. (b) A container holding hazardous waste must not be opened, handled, or stored in a manner which may rupture the container or cause it to leak.

Violation Description:

Failure to meet the following container management requirements:
(a) A container holding hazardous waste must always be closed during storage, except when it is necessary to add or remove waste.
(b) A container holding hazardous waste must not be opened, handled, or stored in a manner which may rupture the container or cause it to leak.

Violations

Violation Date: 02/26/2015 ***Violation Source:*** CERS
Violation Program: HMRRP ***Violation Division:*** Fremont City Fire Department
Citation: 19 CCR 6.95 25508(a)(1) - California Code of Regulations, Title 19, Chapter 6.95, Section(s) 25508(a)(1)
Violation Notes:

Returned to compliance on 03/02/2015. New Business

Violation Description:

Failure to complete and electronically submit the Business Activities Page and/or Business Owner Operator Identification Page.

Violations

Violation Date: 04/19/2018 ***Violation Source:*** CERS
Violation Program: HMRRP ***Violation Division:*** Fremont City Fire Department
Citation: HSC 6.95 25505(a)(4) - California Health and Safety Code, Chapter 6.95, Section(s) 25505(a)(4)
Violation Notes:

Returned to compliance on 05/22/2018. Failure to provide initial and annual training to all employees in safety procedures in the event of a release or threatened release of a hazardous material or failure to document and maintain training records for a minimum of three years.

Violation Description:

Failure to provide initial and annual training to all employees in safety procedures in the event of a release or threatened release of a hazardous material or failure to document and maintain training records for a minimum of three years.

Violations

Violation Date: 02/26/2015 ***Violation Source:*** CERS
Violation Program: HMRRP ***Violation Division:*** Fremont City Fire Department

Citation: HSC 6.95 25508(a)(1) - California Health and Safety Code, Chapter 6.95, Section(s) 25508(a)(1)
Violation Notes:

Returned to compliance on 03/02/2015. New Business

Violation Description:

Failure to establish and electronically submit an adequate training program in safety procedures in the event of a release or threatened release of a hazardous material.

Violations

Violation Date: 02/26/2015 ***Violation Source:*** CERS
Violation Program: HMRRP ***Violation Division:*** Fremont City Fire Department
Citation: HSC 6.95 25508(d) - California Health and Safety Code, Chapter 6.95, Section(s) 25508(d)
Violation Notes:

Returned to compliance on 03/02/2015. New Business

Violation Description:

Failure to complete and/or electronically submit a business plan when storing/handling a hazardous material at or above reportable quantities.

Violations

Violation Date: 02/26/2015 ***Violation Source:*** CERS
Violation Program: HMRRP ***Violation Division:*** Fremont City Fire Department
Citation: HSC 6.95 25503.5(a) - California Health and Safety Code, Chapter 6.95, Section(s) 25503.5(a)
Violation Notes:

Returned to compliance on 03/02/2015. New business.

Violation Description:

Owner/Operator failed to establish and implement a Hazardous Materials Business Plan when storing hazardous materials at or above the thresholds quantities of 55 gallons/500 lbs/200 cubic feet.

Violations

Violation Date: 04/19/2018 ***Violation Source:*** CERS
Violation Program: HW ***Violation Division:*** Fremont City Fire Department
Citation: 40 CFR 1 265.172 - U.S. Code of Federal Regulations, Title 40, Chapter 1, Section(s) 265.172
Violation Notes:

Returned to compliance on 05/22/2018. Failure to accumulate or store hazardous waste in container made of or lined with materials which will not react with, and are otherwise compatible with, the hazardous waste to be stored. Observed used oily water stored inside an incompatible container.

Violation Description:

Failure to accumulate or store hazardous waste in container made of or lined with materials which will not react with, and are otherwise compatible with, the hazardous waste to be stored.

Violations

Violation Date: 04/19/2018 ***Violation Source:*** CERS
Violation Program: HW ***Violation Division:*** Fremont City Fire Department
Citation: 22 CCR 12 66262.34(f) - California Code of Regulations, Title 22, Chapter 12, Section(s) 66262.34(f)
Violation Notes:

Returned to compliance on 05/22/2018. Failure to properly label hazardous waste accumulation containers and portable tanks with the following requirements: Hazardous Waste , name and address of the generator, physical and chemical characteristics of the Hazardous Waste, and starting accumulation date. Business to properly manage used IPA wipes inside labs by implementing the following handling and storage methods: self closing

lid flame resistant can, hazardous waste label.

Violation Description:

Failure to properly label hazardous waste accumulation containers and portable tanks with the following requirements: "Hazardous Waste", name and address of the generator, physical and chemical characteristics of the Hazardous Waste, and starting accumulation date.

Violations

Violation Date: 02/26/2015 ***Violation Source:*** CERS
Violation Program: HMRRP ***Violation Division:*** Fremont City Fire Department
Citation: HSC 6.95 25508(a)(1) - California Health and Safety Code, Chapter 6.95, Section(s) 25508(a)(1)
Violation Notes:

Returned to compliance on 03/02/2015.

Violation Description:

Failure to establish and electronically submit an adequate emergency response plan and procedures for a release or threatened release of a hazardous material.

Violations

Violation Date: 04/19/2018 ***Violation Source:*** CERS
Violation Program: HW ***Violation Division:*** Fremont City Fire Department
Citation: 22 CCR 12 66262.12 - California Code of Regulations, Title 22, Chapter 12, Section(s) 66262.12
Violation Notes:

Returned to compliance on 05/21/2018. Failure to obtain an Identification Number prior to treating, storing, disposing of, transporting or offering for transportation any hazardous waste. Business has an inactive Cal EPA ID number. Business to submit 2017 EVQ online.

Violation Description:

Failure to obtain an Identification Number prior to treating, storing, disposing of, transporting or offering for transportation any hazardous waste.

Violations

Violation Date: 02/26/2015 ***Violation Source:*** CERS
Violation Program: HMRRP ***Violation Division:*** Fremont City Fire Department
Citation: HSC 6.95 25508(a)(1) - California Health and Safety Code, Chapter 6.95, Section(s) 25508(a)(1)
Violation Notes:

Returned to compliance on 03/02/2015. New Business

Violation Description:

Failure to complete and electronically submit a site map with all required content.

Violations

Violation Date: 02/26/2015 ***Violation Source:*** CERS
Violation Program: HMRRP ***Violation Division:*** Fremont City Fire Department
Citation: HSC 6.95 25505(a)(4) - California Health and Safety Code, Chapter 6.95, Section(s) 25505(a)(4)
Violation Notes:

Returned to compliance on 03/26/2015. New Business

Violation Description:

Failure to provide initial and annual training to all employees in safety procedures in the event of a release or threatened release of a hazardous material or failure to document and maintain training records for a minimum of three years.

Evaluations

Eval Date: 05/22/2018
Violations Found: No
Eval General Type: Other/Unknown
Eval Type: Other, not routine, done by local agency
Eval Division: Fremont City Fire Department
Eval Program: HMRRP
Eval Source: CERS
Eval Notes:

Inspection is a follow up to the routine inspection dated 4/19/2018. All violations observed during that inspection were corrected.; Note: data in [EVAL Notes] field for some records is truncated from the source.

Eval Date: 02/26/2015
Violations Found: Yes
Eval General Type: Compliance Evaluation Inspection
Eval Type: Routine done by local agency
Eval Division: Fremont City Fire Department
Eval Program: HMRRP
Eval Source: CERS
Eval Notes:

New Business; Note: data in [EVAL Notes] field for some records is truncated from the source.

Eval Date: 05/22/2018
Violations Found: No
Eval General Type: Other/Unknown
Eval Type: Other, not routine, done by local agency
Eval Division: Fremont City Fire Department
Eval Program: HW
Eval Source: CERS
Eval Notes:

Inspection is a follow up to the routine inspection dated 4/19/2018. All violations observed during that inspection were corrected.; Note: data in [EVAL Notes] field for some records is truncated from the source.

Eval Date: 04/19/2018
Violations Found: Yes
Eval General Type: Compliance Evaluation Inspection
Eval Type: Routine done by local agency
Eval Division: Fremont City Fire Department
Eval Program: HMRRP
Eval Source: CERS
Eval Notes:

Eval Date: 04/19/2018
Violations Found: Yes
Eval General Type: Compliance Evaluation Inspection
Eval Type: Routine done by local agency
Eval Division: Fremont City Fire Department
Eval Program: HW
Eval Source: CERS
Eval Notes:

Affiliations

Affil Type Desc: Legal Owner
Entity Name: Translarity, Inc.
Entity Title:
Address: 46575 Fremont Blvd
City: Fremont
State: CA

Country: United States
Zip Code: 94538
Phone: (510) 371-7900

Affil Type Desc: CUPA District
Entity Name: Fremont City Fire Department
Entity Title:
Address: P.O. Box 5006
City: Fremont
State: CA
Country:
Zip Code: 94537-5006
Phone: (510) 494-4279

Affil Type Desc: Property Owner
Entity Name: Pen Associates
Entity Title:
Address: 615 National Ave.
City: Mountain View
State: CA
Country: United States
Zip Code: 94043
Phone: (650) 988-6700

Affil Type Desc: Document Preparer
Entity Name: Sandra Loayza
Entity Title:
Address:
City:
State:
Country:
Zip Code:
Phone:

Affil Type Desc: Facility Mailing Address
Entity Name: Mailing Address
Entity Title:
Address: 46575 Fremont Blvd
City: Fremont
State: CA
Country:
Zip Code: 94538
Phone:

Affil Type Desc: Identification Signer
Entity Name: Sandra Loayza
Entity Title: Manager
Address:
City:
State:
Country:
Zip Code:
Phone:

Affil Type Desc: Operator
Entity Name: Translarity, Inc.
Entity Title:
Address:
City:
State:
Country:
Zip Code:
Phone: (510) 371-7900

Affil Type Desc: Parent Corporation
Entity Name: Translarity, Inc.
Entity Title:
Address:
City:

State:
Country:
Zip Code:
Phone:

Affil Type Desc:	Environmental Contact
Entity Name:	Sandra Loayza
Entity Title:	
Address:	46575 Fremont Blvd
City:	Fremont
State:	CA
Country:	
Zip Code:	94538
Phone:	

Coordinates

Env Int Type Code:	HMBP	***Longitude:***	-121.945790
Program ID:	10618198	***Coord Name:***	
Latitude:	37.483150	***Ref Point Type Desc:***	Center of a facility or station.

274	***2 of 2***	***NNE***	***0.09 / 490.16***	***15.42 / 10***	***TRANSLARITY INC 46575 FREMONT BLVD FREMONT CA 94538***	***RCRA NON GEN***

EPA Handler ID:	CAL000425382
Gen Status Universe:	No Report
Contact Name:	SANDRA LOAYZA
Contact Address:	46575 FREMONT BLVD , , FREMONT , CA, 94538 ,
Contact Phone No and Ext:	510-371-7909
Contact Email:	SANDRA.LOAYZA@TRANSLARITY.COM
Contact Country:	
County Name:	YOLO
EPA Region:	09
Land Type:	
Receive Date:	20170306
Location Latitude:	37.48543
Location Longitude:	-121.946322

Violation/Evaluation Summary

Note: NO RECORDS: As of Apr 2023, there are no Compliance Monitoring and Enforcement (violation) records associated with this facility (EPA ID).

Handler Summary

Importer Activity:	No
Mixed Waste Generator:	No
Transporter Activity:	No
Transfer Facility:	No
Onsite Burner Exemption:	No
Furnace Exemption:	No
Underground Injection Activity:	No
Commercial TSD:	No
Used Oil Transporter:	No
Used Oil Transfer Facility:	No
Used Oil Processor:	No
Used Oil Refiner:	No
Used Oil Burner:	No
Used Oil Market Burner:	No
Used Oil Spec Marketer:	No

Hazardous Waste Handler Details

Sequence No: 1
Receive Date: 20170306
Handler Name: TRANSLARITY INC
Source Type: Implementer
Federal Waste Generator Code: N
Generator Code Description: Not a Generator, Verified

Owner/Operator Details

Owner/Operator Ind:	Current Owner	**Street No:**	
Type:	Other	**Street 1:**	46575 FREMONT BLVD
Name:	TRANSLARITY INC	**Street 2:**	
Date Became Current:		**City:**	FREMONT
Date Ended Current:		**State:**	CA
Phone:	510-371-7900	**Country:**	
Source Type:	Implementer	**Zip Code:**	94538
Owner/Operator Ind:	Current Operator	**Street No:**	
Type:	Other	**Street 1:**	46575 FREMONT BLVD
Name:	SANDRA LOAYZA	**Street 2:**	
Date Became Current:		**City:**	FREMONT
Date Ended Current:		**State:**	CA
Phone:	510-371-7909	**Country:**	
Source Type:	Implementer	**Zip Code:**	94538

Map Key	Number of Records	Direction	Distance (mi/ft)	Elev/Diff (ft)	Site	DB
275	1 of 1	S	0.19 / 1,028.60	4.48 / -1	STEARNS RESEARCH CENTER NORTECH PARKWAY & FORTRAN ROAD SAN JOSE CA 95134	CLEANUP SITES

Global ID: T10000008081
Status: OPEN - INACTIVE
Status Date:
Site Facility Type: CLEANUP PROGRAM SITE
Data Source: Cleanup Program Sites from GeoTracker Search
County: SANTA CLARA
Latitude:
Longitude:
RWQCB Region:

Cleanup Sites from GeoTracker Cleanup Sites Data Download - Facilities Detail

RB Case No: 43S0696
Local Case No:
Begin Date: 12/3/2015
Lead Agency: SAN FRANCISCO BAY RWQCB (REGION 2)
Local Agency:
CUF Case: NO
CalEnvScreen Score:
EPA Region: 9
Qty Rlsd Gallons:
Potential COC: 1,1,1-Trichloroethane (TCA)
How Discovered:
Stop Method:
Stop Description:
Case Worker:
Military DoD Site: No
Leak Reported Dt:
No Further Action Dt:
Potential Media of Concern: Other Groundwater (uses other than drinking water), Soil
How Discovered Description:
Calwater Watershed Name: Santa Clara - Coyote Creek (205.30)
DWR GW Subbasin Name: Santa Clara Valley - Santa Clara (2-009.02)
Disadvantaged Community:
Coordinate Source:
Discharge Cause:
Discharge Source:
Facility Project Sub Type:
Calenviroscreen 3 Score: 81-85%

Calenviroscreen 4 Score: 65-70%
File Location: All Files are on GeoTracker or in the Local Agency Database
Site History:

This non-case information item includes documents from Water Board files for occurrence/release testing at this property during the 1980s and Water Board review of available information in 2023.

Cleanup Sites from GeoTracker Cleanup Sites Data Download - Regulatory Activity

Date: 2023-06-08 00:00:00
Action: Staff Letter
Action Type: ENFORCEMENT

Cleanup Sites from GeoTracker Cleanup Sites Data Download - Status History

Status: Informational Item / Review Complete
Status Date: 2023-06-08 00:00:00

Status: Open - Inactive
Status Date: 2016-06-15 00:00:00

Status: Open - Case Begin Date
Status Date: 2015-12-03 00:00:00

Status: Pending Review
Status Date: 2023-05-02 00:00:00

Status: Open - Inactive
Status Date: 2015-12-03 00:00:00

Cleanup Program Sites from GeoTracker Search - Regulatory Profile

Project Status:
Cuf Claim No:
CUF Priority Assign:
CUF Amount Paid:
Composting Method:
Facility Type:
WDR Place Type:
WDR File No:
WDR Order No:
File Location: ALL FILES ARE ON GEOTRACKER OR IN THE LOCAL AGENCY DATABASE
User Defined Beneficial Use:
Designated Beneficial Use: MUN, AGR, IND, PROC
Designated Beneficl Use Desc: Municipal and Domestic Supply, Agricultural Supply, Industrial Service Supply, Industrial Process Supply
Project Oversight Agencies:
Report Link: https://geotracker.waterboards.ca.gov/profile_report?global_id=T10000008081
Cleanup Status Detail: PENDING REVIEW AS OF 5/2/2023
Potential COC: 1,1,1-TRICHLOROETHANE (TCA)
Potential Media of Concern: OTHER GROUNDWATER (USES OTHER THAN DRINKING WATER), SOIL
Groundwater Monitoring Freq:
DWR GW Sub Basin: Santa Clara Valley - Santa Clara (2-009.02)
CalWater Watershed Name: Santa Clara - Coyote Creek (205.30)
Post Closure Site Management:
Future Land Use:
Cleanup Oversight Agencies: SAN FRANCISCO BAY RWQCB (REGION 2) (LEAD) - CASE #: 43S0696
Cleanup History Link: https://geotracker.waterboards.ca.gov/profile_report_include?global_id=T10000008081&tabname=regulatoryhistory
Site History:

This non-case information item includes documents from Water Board files for occurrence/release testing at this property during the 1980s.

Sites from GeoTracker Search - Regulatory Activities (as of May 25, 2023)

Action Type: Response Requested - Reports
Action: Preliminary Site Assessment Report
Action Date: 5/2/2023
Received Issue Date: 5/2/2023
Doc Link: https://geotracker.waterboards.ca.gov/view_documents_all?global_id=T10000008081&doc_id=6098163
Title Description Comments:

Phase I Environmental Site Assessment

Action Type: Response Requested - Other
Action: Other Report / Document
Action Date: 5/2/2023
Received Issue Date: 5/2/2023
Doc Link: https://geotracker.waterboards.ca.gov/view_documents_all?global_id=T10000008081&doc_id=6098161
Title Description Comments:

Request for Agency Oversight Application

Action Type: Response Requested - Other
Action: Correspondence
Action Date: 4/11/1986
Received Issue Date: 4/14/1986
Doc Link: https://geotracker.waterboards.ca.gov/view_documents_all?global_id=T10000008081&doc_id=5891874
Title Description Comments:

Action Type: Response Requested - Other
Action: Other Report / Document
Action Date: 4/9/1986
Received Issue Date: 4/9/1986
Doc Link: https://geotracker.waterboards.ca.gov/view_documents_all?global_id=T10000008081&doc_id=5891873
Title Description Comments:

Flowchart

Action Type: Response Requested - Other
Action: Other Report / Document
Action Date: 4/9/1986
Received Issue Date: 4/10/1986
Doc Link: https://geotracker.waterboards.ca.gov/view_documents_all?global_id=T10000008081&doc_id=5891872
Title Description Comments:

Results of Soil and Groundwater Investigation

Action Type: Response Requested - Other
Action: Other Report / Document
Action Date: 3/13/1986
Received Issue Date: 3/19/1986
Doc Link: https://geotracker.waterboards.ca.gov/view_documents_all?global_id=T10000008081&doc_id=5891871
Title Description Comments:

Results of Analyses

Sites from GeoTracker Search - Documents (as of May 25, 2023)

Document Type: Site Documents ***Document Date:*** 3/19/1986
Type: OTHER REPORT / DOCUMENT ***Submitted:***
Submitted By: HOLLUND RUDOLPH (REGULATOR)
Title: RESULTS OF ANALYSES - REGULATOR RESPONSE
Title Link: https://geotracker.waterboards.ca.gov/view_documents?global_id=T10000008081&document_id=5891871

Document Type: Site Documents ***Document Date:*** 5/2/2023
Type: PRELIMINARY SITE ASSESSMENT REPORT ***Submitted:***

Submitted By: ROSS STEENSON (REGULATOR)
Title: PHASE I ENVIRONMENTAL SITE ASSESSMENT
Title Link: https://geotracker.waterboards.ca.gov/view_documents?global_id=T10000008081&document_id=6098163

Document Type: Site Documents **Document Date:** 4/10/1986
Type: OTHER REPORT / DOCUMENT **Submitted:**
Submitted By: HOLLUND RUDOLPH (REGULATOR)
Title: RESULTS OF SOIL AND GROUNDWATER INVESTIGATION - REGULATOR RESPONSE
Title Link: https://geotracker.waterboards.ca.gov/view_documents?global_id=T10000008081&document_id=5891872

Document Type: Site Documents **Document Date:** 4/9/1986
Type: OTHER REPORT / DOCUMENT **Submitted:**
Submitted By: HOLLUND RUDOLPH (REGULATOR)
Title: FLOWCHART - REGULATOR RESPONSE
Title Link: https://geotracker.waterboards.ca.gov/view_documents?global_id=T10000008081&document_id=5891873

Document Type: Site Documents **Document Date:** 5/2/2023
Type: OTHER REPORT / DOCUMENT **Submitted:**
Submitted By: ROSS STEENSON (REGULATOR)
Title: REQUEST FOR AGENCY OVERSIGHT APPLICATION
Title Link: https://geotracker.waterboards.ca.gov/view_documents?global_id=T10000008081&document_id=6098161

Document Type: Site Documents **Document Date:** 4/14/1986
Type: CORRESPONDENCE **Submitted:**
Submitted By: HOLLUND RUDOLPH (REGULATOR)
Title: CORRESPONDENCE - REGULATOR RESPONSE
Title Link: https://geotracker.waterboards.ca.gov/view_documents?global_id=T10000008081&document_id=5891874

Sites from GeoTracker Search - Cleanup Status History (as of May 25, 2023)

Status: Open - Inactive
Date: 6/15/2016

Status: Open - Case Begin Date
Date: 12/3/2015

Status: Open - Inactive
Date: 12/3/2015

Status: Pending Review
Date: 5/2/2023

Map Key	Number of Records	Direction	Distance (mi/ft)	Elev/Diff (ft)	Site	DB
276	1 of 1	S	0.22 / 1,149.32	5.42 / 0	CITY OF SAN JOSE MUNICIPAL WATER SAN JOSE CA	PFAS IND

Status:	Inactive	**Fac Fips Code:**	06085
Industry:	Waste Management	**Fac Indian Cntry Flg:**	N
Compliance Status:	No Violation Identified	**Fac Derived Huc:**	18050003
EPA Programs:	RCRA	**Fac Derived Wbd:**	180500030305
Federal Facility:	No	**Fac Derived Cd113:**	17
Federal Agency:	-	**Fac Derived Cb2010:**	060855046021055
Fac Snc Flg:	N	**Fac Informal Count:**	0
AIR Flag:	N	**Last Informal Action:**	-
NPDES Flag:	N	**Formal Action Count:**	0
SDWIS Flag:	N	**Last Formal Action:**	-
RCRAFlag:	Y	**Fac Total Penalties:**	0
TRI Flag:	N	**Fac Penalty Count:**	-
GHG Flag:	N	**Date Last Penalty:**	-
TRI IDs:	-	**Last Penalty Amt:**	-
TRI Releases Trnsfrs:	-	**Fac Qtrs With Nc:**	0
TRI on Site Releases:	-	**Programs With Snc:**	0
TRI off Site Trnsfrs:	-	**Fac Percent Minority:**	76.913
TRI Reporter:	-	**Fac Pop Den:**	2469.83
Fac Imp Water Flg:	-	**Count:**	1
Fac Major Flag:	-	**Fac County:**	SANTA CLARA

Map Key	Number of Records	Direction	Distance (mi/ft)	Elev/Diff (ft)	Site	DB

Fac Active Flag:	-	**State Other :**	
Fac Inspection Count:	0	**Region:**	09
Date Last Inspection:	-	**Latitude:**	37.423595
Days Last Inspection:	-	**Longitude:**	-121.956543

Fac Derived Tribes:	-
AIR IDs:	-
CAA Permit Types:	-
CAA NAICS:	-
CAA SICS:	-
NPDES IDs:	-
CWA Permit Types:	-
CWA NAICS:	-
CWA SICS:	-
RCRA IDs:	CAC003184372
RCRA Permit Types:	Other
RCRA NAICS:	221320
SDWA IDs:	-
SDWA System Types:	-
SDWA Compliance Status:	-
SDWA Snc Flag:	N
Fac Collection Meth:	ADDRESS MATCHING-HOUSE NUMBER
EJSCREEN Flag Us:	Y
EJSCREEN Report:	https://ejscreen.epa.gov/mapper/mobile/EJSCREEN_mobile.aspx?geometry=%7B%22x%22:-121.956543,%22y%22:37.423595,%22spatialReference%22:%7B%22wkid%22:4326%7D%7D&unit=9035&areatype=&areaid=&basemap=streets&distance=1
ECHO Facility Report:	https://echo.epa.gov/detailed-facility-report?fid=110058338053

277	1 of 1	S	0.22 / 1,154.20	5.42 / 0	**TACTICAL FARS INC** **170 NORTECH PKWY** **SAN JOSE CA 95134**	**RCRA NON GEN**

EPA Handler ID:	CAD982440240
Gen Status Universe:	No Report
Contact Name:	ENVIRONMENTAL MANAGER
Contact Address:	170 NORTECH PKWY , , SAN JOSE , CA, 95134 , US
Contact Phone No and Ext:	408-945-8700
Contact Email:	
Contact Country:	US
County Name:	SANTA CLARA
EPA Region:	09
Land Type:	Other
Receive Date:	19920812
Location Latitude:	
Location Longitude:	

Violation/Evaluation Summary

Note:	NO RECORDS: As of Apr 2023, there are no Compliance Monitoring and Enforcement (violation) records associated with this facility (EPA ID).

Handler Summary

Importer Activity:	No
Mixed Waste Generator:	No
Transporter Activity:	No
Transfer Facility:	No
Onsite Burner Exemption:	No
Furnace Exemption:	No
Underground Injection Activity:	No
Commercial TSD:	No
Used Oil Transporter:	No
Used Oil Transfer Facility:	No
Used Oil Processor:	No
Used Oil Refiner:	No
Used Oil Burner:	No

Used Oil Market Burner: No
Used Oil Spec Marketer: No

Hazardous Waste Handler Details

Sequence No: 1
Receive Date: 19920812
Handler Name: TACTICAL FARS INC
Source Type: Notification
Federal Waste Generator Code: N
Generator Code Description: Not a Generator, Verified

Owner/Operator Details

Owner/Operator Ind: Current Owner
Type: Private
Name: MORROCO DEVELOPMENT
Date Became Current:
Date Ended Current:
Phone: 415-555-1212
Source Type: Notification
Street No:
Street 1: NOT REQUIRED
Street 2:
City: NOT REQUIRED
State: ME
Country:
Zip Code: 99999

Owner/Operator Ind: Current Operator
Type: Private
Name: NOT REQUIRED
Date Became Current:
Date Ended Current:
Phone: 415-555-1212
Source Type: Notification
Street No:
Street 1: NOT REQUIRED
Street 2:
City: NOT REQUIRED
State: ME
Country:
Zip Code: 99999

---

278 *1 of 1* *E* *0.44 / 2,307.37* *21.60 / 16* ***Level 3 48817 KATO RD. FREMONT CA 94539*** ***DELISTED HAZ***

Siteid: 381677
Latitude: 37.461610
Longitude: -121.920580
Original Source: CHAZ
Record Date: 30-MAY-2017

---

279 *1 of 1* *E* *0.42 / 2,215.66* *17.73 / 12* ***IMTEC ACCULINE INC FREMONT CA*** ***PFAS IND***

Status: Active
Industry: Electronics Industry
Compliance Status: No Violation Identified
EPA Programs: RCRA
Federal Facility: No
Federal Agency: -
Fac Snc Flg: N
AIR Flag: N
NPDES Flag: N
SDWIS Flag: N
RCRAFlag: Y
TRI Flag: N
GHG Flag: N
TRI IDs: -
TRI Releases Trnsfrs: -
TRI on Site Releases: -
TRI off Site Trnsfrs: -
TRI Reporter: -
Fac Imp Water Flg: -
Fac Major Flag: -
Fac Fips Code: 06001
Fac Indian Cntry Flg: N
Fac Derived Huc: 18050003
Fac Derived Wbd: 180500040701
Fac Derived Cd113: 17
Fac Derived Cb2010: 060014415031240
Fac Informal Count: 0
Last Informal Action: -
Formal Action Count: 0
Last Formal Action: -
Fac Total Penalties: 0
Fac Penalty Count: -
Date Last Penalty: -
Last Penalty Amt: -
Fac Qtrs With Nc: 0
Programs With Snc: 0
Fac Percent Minority: 84.069
Fac Pop Den: 2342.25
Count: 1
Fac County: ALAMEDA

Map Key	Number of Records	Direction	Distance (mi/ft)	Elev/Diff (ft)	Site	DB

Fac Active Flag:	Y	**State Other :**	
Fac Inspection Count:	0	**Region:**	09
Date Last Inspection:	-	**Latitude:**	37.45925
Days Last Inspection:	-	**Longitude:**	-121.91869
Fac Derived Tribes:	-		
AIR IDs:	-		
CAA Permit Types:	-		
CAA NAICS:	-		
CAA SICS:	-		
NPDES IDs:	-		
CWA Permit Types:	-		
CWA NAICS:	-		
CWA SICS:	-		
RCRA IDs:	CAL000349374 CAL000456868		
RCRA Permit Types:	Other		
RCRA NAICS:	334413 56299		
SDWA IDs:	-		
SDWA System Types:	-		
SDWA Compliance Status:	-		
SDWA Snc Flag:	N		
Fac Collection Meth:	ADDRESS MATCHING-HOUSE NUMBER		
EJSCREEN Flag Us:	Y		
EJSCREEN Report:	https://ejscreen.epa.gov/mapper/mobile/EJSCREEN_mobile.aspx?geometry=%7B%22x%22:-121.91869,%22y%22:37.45925,%22spatialReference%22:%7B%22wkid%22:4326%7D%7D&unit=9035&areatype=&areaid=&basemap=streets&distance=1		
ECHO Facility Report:	https://echo.epa.gov/detailed-facility-report?fid=110066669518		

280	1 of 1	NE	0.43 / 2,292.59	20.56 / 15	Ultima Genomics 46774 LAKEVIEW BLVD FREMONT CA 94538	DELISTED HAZ

Siteid:	422716
Latitude:	37.481998
Longitude:	-121.937976
Original Source:	CHAZ
Record Date:	22-MAR-2018

281	1 of 5	S	0.04 / 215.69	5.06 / 0	CISCO SYSTEMS INC - SJ NORTECH 1 110 NORTECH PY SAN JOSE CA 95124	CUPA SANTACLARA

Facility ID:	FA0285802
GIS Latitude:	37.4227746
GIS Longitude:	-121.9597370999

Details

Record ID:	PR0428464
PE:	BP01
Description:	HMBP FACILITY, 1-3 CHEMICALS
Program Identifier:	DEH PERMIT-HAZ MAT BUSINESS PLAN PROGRAM

281	2 of 5	S	0.04 / 215.69	5.06 / 0	OUT OF BUSINESS (SJ-NORTECH 1 (SJCNT01)) 110 NORTECH PY SAN JOSE CA 95134	HAZ SANJOSE

Occup ID:	605006	**SIC:**	0
Class:	S1	**Hazmat Insp Dis:**	
Prop Use:	500	**Insp Dist:**	2300
Station:	25	**District:**	5
HMMP:	ST LONGFRM	**Floors Above:**	1

Map Key	Number of Records	Direction	Distance (mi/ft)	Elev/Diff (ft)	Site	DB

HMMP Date: 2/21/2017 **Hide:** FALSE
HMOC: 3
HMOC Description: AUTO WRECKING/MISCELLANEOUS SIMPLE FACILITIES

---

281 **3 of 5** **S** **0.04 / 215.69** **5.06 / 0** **CISCO SYSTEMS, INC.**
110 NORTECH PKWY.
SAN JOSE CA 95134
RCRA NON GEN

EPA Handler ID: CAC002987417
Gen Status Universe: No Report
Contact Name: SNEHA JAGTAP
Contact Address: 170 WEST TASMAN DRIVE , , SAN JOSE , CA, 95134 ,
Contact Phone No and Ext: 650-278-2750
Contact Email: SNJAGTAP@CISCO.COM
Contact Country:
County Name: SANTA CLARA
EPA Region: 09
Land Type:
Receive Date: 20181031
Location Latitude: 37.422774
Location Longitude: -121.959783

Violation/Evaluation Summary

Note: NO RECORDS: As of Apr 2023, there are no Compliance Monitoring and Enforcement (violation) records associated with this facility (EPA ID).

Handler Summary

Importer Activity: No
Mixed Waste Generator: No
Transporter Activity: No
Transfer Facility: No
Onsite Burner Exemption: No
Furnace Exemption: No
Underground Injection Activity: No
Commercial TSD: No
Used Oil Transporter: No
Used Oil Transfer Facility: No
Used Oil Processor: No
Used Oil Refiner: No
Used Oil Burner: No
Used Oil Market Burner: No
Used Oil Spec Marketer: No

Hazardous Waste Handler Details

Sequence No: 1
Receive Date: 20181031
Handler Name: CISCO SYSTEMS, INC.
Source Type: Implementer
Federal Waste Generator Code: N
Generator Code Description: Not a Generator, Verified

Owner/Operator Details

Owner/Operator Ind: Current Operator
Type: Other
Name: SNEHA JAGTAP
Date Became Current:
Date Ended Current:
Phone: 650-278-2750
Street No:
Street 1: 170 WEST TASMAN DRIVE
Street 2:
City: SAN JOSE
State: CA
Country:

Source Type:	Implementer	**Zip Code:**	95134
Owner/Operator Ind:	Current Owner	**Street No:**	
Type:	Other	**Street 1:**	170 WEST TASMAN DRIVE
Name:	CISCO SYSTEMS, INC.	**Street 2:**	
Date Became Current:		**City:**	SAN JOSE
Date Ended Current:		**State:**	CA
Phone:	408-526-4000	**Country:**	
Source Type:	Implementer	**Zip Code:**	95134

281 **4 of 5** **S** **0.04 / 215.69** **5.06 / 0** **GOOGLE LLC**
110 NORTECH PARKWAY
SAN JOSE CA 95134
RCRA NON GEN

EPA Handler ID:	CAC003188432
Gen Status Universe:	No Report
Contact Name:	SAVUTH ENG
Contact Address:	1600 AMPHITHEATRE PARKWAY , ATTN: GOOGLE EHS , MOUNTAIN VIEW , CA, 94043 ,
Contact Phone No and Ext:	650-253-8522
Contact Email:	EHS-ENV@GOOGLE.COM
Contact Country:	
County Name:	SANTA CLARA
EPA Region:	09
Land Type:	
Receive Date:	20220804
Location Latitude:	
Location Longitude:	

Violation/Evaluation Summary

Note: NO RECORDS: As of Apr 2023, there are no Compliance Monitoring and Enforcement (violation) records associated with this facility (EPA ID).

Handler Summary

Importer Activity:	No
Mixed Waste Generator:	No
Transporter Activity:	No
Transfer Facility:	No
Onsite Burner Exemption:	No
Furnace Exemption:	No
Underground Injection Activity:	No
Commercial TSD:	No
Used Oil Transporter:	No
Used Oil Transfer Facility:	No
Used Oil Processor:	No
Used Oil Refiner:	No
Used Oil Burner:	No
Used Oil Market Burner:	No
Used Oil Spec Marketer:	No

Hazardous Waste Handler Details

Sequence No:	1
Receive Date:	20220804
Handler Name:	GOOGLE LLC
Source Type:	Implementer
Federal Waste Generator Code:	N
Generator Code Description:	Not a Generator, Verified

Owner/Operator Details

Owner/Operator Ind: Current Owner **Street No:**

Map Key	Number of Records	Direction	Distance (mi/ft)	Elev/Diff (ft)	Site	DB

Type:	Other	**Street 1:**	1600 AMPHITHEATRE PARKWAY
Name:	GOOGLE LLC	**Street 2:**	
Date Became Current:		**City:**	MOUNTAIN VIEW
Date Ended Current:		**State:**	CA
Phone:	650-253-0000	**Country:**	
Source Type:	Implementer	**Zip Code:**	94043
Owner/Operator Ind:	Current Operator	**Street No:**	
Type:	Other	**Street 1:**	1600 AMPHITHEATRE PARKWAY
Name:	SAVUTH ENG	**Street 2:**	ATTN: GOOGLE EHS
Date Became Current:		**City:**	MOUNTAIN VIEW
Date Ended Current:		**State:**	CA
Phone:	650-253-8522	**Country:**	
Source Type:	Implementer	**Zip Code:**	94043

281	5 of 5	S	0.04 / 215.69	5.06 / 0	**GOOGLE LLC** **110 NORTECH PARKWAY** **SAN JOSE CA 95134**	**RCRA NON GEN**

EPA Handler ID:	CAC003221566
Gen Status Universe:	No Report
Contact Name:	SAVUTH ENG
Contact Address:	1600 AMPHITHEATRE PARKWAY , ATTN: GOOGLE EHS , MOUNTAIN VIEW , CA, 94043 ,
Contact Phone No and Ext:	650-253-8522
Contact Email:	EHS-ENV@GOOGLE.COM
Contact Country:	
County Name:	SANTA CLARA
EPA Region:	09
Land Type:	
Receive Date:	20230309
Location Latitude:	
Location Longitude:	

Violation/Evaluation Summary

Note:	NO RECORDS: As of Apr 2023, there are no Compliance Monitoring and Enforcement (violation) records associated with this facility (EPA ID).

Handler Summary

Importer Activity:	No
Mixed Waste Generator:	No
Transporter Activity:	No
Transfer Facility:	No
Onsite Burner Exemption:	No
Furnace Exemption:	No
Underground Injection Activity:	No
Commercial TSD:	No
Used Oil Transporter:	No
Used Oil Transfer Facility:	No
Used Oil Processor:	No
Used Oil Refiner:	No
Used Oil Burner:	No
Used Oil Market Burner:	No
Used Oil Spec Marketer:	No

Hazardous Waste Handler Details

Sequence No:	1
Receive Date:	20230309
Handler Name:	GOOGLE LLC
Source Type:	Implementer
Federal Waste Generator Code:	N
Generator Code Description:	Not a Generator, Verified

Map Key	Number of Records	Direction	Distance (mi/ft)	Elev/Diff (ft)	Site	DB

Owner/Operator Details

Owner/Operator Ind:	Current Operator	***Street No:***	
Type:	Other	***Street 1:***	1600 AMPHITHEATRE PARKWAY
Name:	SAVUTH ENG	***Street 2:***	ATTN: GOOGLE EHS
Date Became Current:		***City:***	MOUNTAIN VIEW
Date Ended Current:		***State:***	CA
Phone:	650-253-8522	***Country:***	
Source Type:	Implementer	***Zip Code:***	94043

Owner/Operator Ind:	Current Owner	***Street No:***	
Type:	Other	***Street 1:***	1600 AMPHITHEATRE PARKWAY
Name:	GOOGLE LLC	***Street 2:***	
Date Became Current:		***City:***	MOUNTAIN VIEW
Date Ended Current:		***State:***	CA
Phone:	650-253-0000	***Country:***	
Source Type:	Implementer	***Zip Code:***	94043

282	*1 of 1*	*ESE*	*0.29 / 1,508.16*	*15.31 / 10*	***GENMARK AUTOMATION*** ***MILPITAS CA***	***PFAS IND***

Status:	Unknown	***Fac Fips Code:***	06085
Industry:	Textiles and Leather	***Fac Indian Cntry Flg:***	N
Compliance Status:	-	***Fac Derived Huc:***	18050003
EPA Programs:	-	***Fac Derived Wbd:***	180500041001
Federal Facility:	No	***Fac Derived Cd113:***	17
Federal Agency:	-	***Fac Derived Cb2010:***	060855045061001
Fac Snc Flg:	N	***Fac Informal Count:***	0
AIR Flag:	N	***Last Informal Action:***	-
NPDES Flag:	N	***Formal Action Count:***	0
SDWIS Flag:	N	***Last Formal Action:***	-
RCRAFlag:	N	***Fac Total Penalties:***	0
TRI Flag:	N	***Fac Penalty Count:***	-
GHG Flag:	N	***Date Last Penalty:***	-
TRI IDs:	-	***Last Penalty Amt:***	-
TRI Releases Trnsfrs:	-	***Fac Qtrs With Nc:***	-
TRI on Site Releases:	-	***Programs With Snc:***	0
TRI off Site Trnsfrs:	-	***Fac Percent Minority:***	82.885
TRI Reporter:	-	***Fac Pop Den:***	2908.56
Fac Imp Water Flg:	-	***Count:***	1
Fac Major Flag:	-	***Fac County:***	SANTA CLARA
Fac Active Flag:	-	***State Other :***	
Fac Inspection Count:	0	***Region:***	09
Date Last Inspection:	-	***Latitude:***	37.44581
Days Last Inspection:	-	***Longitude:***	-121.91977

Fac Derived Tribes:	-
AIR IDs:	-
CAA Permit Types:	-
CAA NAICS:	-
CAA SICS:	-
NPDES IDs:	-
CWA Permit Types:	-
CWA NAICS:	-
CWA SICS:	-
RCRA IDs:	-
RCRA Permit Types:	-
RCRA NAICS:	-
SDWA IDs:	-
SDWA System Types:	-
SDWA Compliance Status:	-
SDWA Snc Flag:	N
Fac Collection Meth:	ADDRESS MATCHING-HOUSE NUMBER
EJSCREEN Flag Us:	Y
EJSCREEN Report:	https://ejscreen.epa.gov/mapper/mobile/EJSCREEN_mobile.aspx?geometry=%7B%22x%22:-121.91977,%22y%22:37.44581,%22spatialReference%22:%7B%22wkid%22:4326%7D%7D&unit=9035&areatype=&areaid=&basemap=streets&distance=1

Map Key	Number of Records	Direction	Distance (mi/ft)	Elev/Diff (ft)	Site	DB
ECHO Facility Report:		https://echo.epa.gov/detailed-facility-report?fid=110054278081				

283 1 of 2 S 0.19 / 1,022.58 4.37 / -1 ECLIPSE MDI 4425-4 FORTRAN DR SAN JOSE CA 95134 CUPA SANTACLARA

Facility ID: FA0268805
GIS Latitude: 37.4221045737
GIS Longitude: -121.9570251042

Details

Record ID: PR0399346
PE: BP03
Description: HMBP FACILITY, 7-9 CHEMICALS
Program Identifier: DEH PERMIT-HAZ MAT BUSINESS PLAN PROGRAM

Details

Record ID: PR0410925
PE: 2262
Description: CONDITIONALLY AUTHORIZED (CA)
Program Identifier: DEH PERMIT-ONSITE HAZ WASTE TREATMENT/TIERED PERMIT PROGRAM

Details

Record ID: PR0410924
PE: 2240
Description: GENERATES < 10 GAL/YR
Program Identifier: DEH PERMIT-HAZ WASTE GENERATOR PROGRAM

283 2 of 2 S 0.19 / 1,022.58 4.37 / -1 ECLIPSE MICROWAVE INC DBA ECLIPSE MDI 4425-4 FORTRAN DR SAN JOSE CA 95134 RCRA NON GEN

EPA Handler ID: CAL000450825
Gen Status Universe: No Report
Contact Name: JEFF RAPADAS
Contact Address: 3984 WASHINGTON BLVD #509 , , FREMONT , CA, 94538 ,
Contact Phone No and Ext: 408-806-8938
Contact Email: JEFF@ECLIPSEMDI.COM
Contact Country:
County Name: SANTA CLARA
EPA Region: 09
Land Type:
Receive Date: 20191122
Location Latitude:
Location Longitude:

Violation/Evaluation Summary

Note: NO RECORDS: As of Apr 2023, there are no Compliance Monitoring and Enforcement (violation) records associated with this facility (EPA ID).

Handler Summary

Importer Activity: No
Mixed Waste Generator: No
Transporter Activity: No

Transfer Facility:	No
Onsite Burner Exemption:	No
Furnace Exemption:	No
Underground Injection Activity:	No
Commercial TSD:	No
Used Oil Transporter:	No
Used Oil Transfer Facility:	No
Used Oil Processor:	No
Used Oil Refiner:	No
Used Oil Burner:	No
Used Oil Market Burner:	No
Used Oil Spec Marketer:	No

Hazardous Waste Handler Details

Sequence No:	1
Receive Date:	20191122
Handler Name:	ECLIPSE MICROWAVE INC DBA ECLIPSE MDI
Source Type:	Implementer
Federal Waste Generator Code:	N
Generator Code Description:	Not a Generator, Verified

Owner/Operator Details

Owner/Operator Ind:	Current Operator	**Street No:**	
Type:	Other	**Street 1:**	3984 WASHINGTON BLVD #509
Name:	JEFF RAPADAS	**Street 2:**	
Date Became Current:		**City:**	FREMONT
Date Ended Current:		**State:**	CA
Phone:	408-806-8938	**Country:**	
Source Type:	Implementer	**Zip Code:**	94538
Owner/Operator Ind:	Current Owner	**Street No:**	
Type:	Other	**Street 1:**	3984 WASHINGTON BLVD #509
Name:	ECLIPSE MICROWAVE INC	**Street 2:**	
Date Became Current:		**City:**	FREMONT
Date Ended Current:		**State:**	CA
Phone:	408-806-8938	**Country:**	
Source Type:	Implementer	**Zip Code:**	94538

Map Key	Number of Records	Direction	Distance (mi/ft)	Elev/Diff (ft)	Site	DB
284	1 of 1	NNE	0.05 / 271.40	15.76 / 10	CLEAN ENERGY INTERNATIONAL 46535 FREMONT BLVD FREMONT CA 94538	RCRA NON GEN

EPA Handler ID:	CAL000372902
Gen Status Universe:	No Report
Contact Name:	LISA WANG
Contact Address:	46535 FREMONT BLVD , , FREMONT , CA, 94538 ,
Contact Phone No and Ext:	510-623-1204
Contact Email:	WANGLAI@CLEANENERGY-INTL.COM
Contact Country:	
County Name:	ALAMEDA
EPA Region:	09
Land Type:	
Receive Date:	20120321
Location Latitude:	37.485522
Location Longitude:	-121.946345

Violation/Evaluation Summary

Note:	NO RECORDS: As of Apr 2023, there are no Compliance Monitoring and Enforcement (violation) records associated with this facility (EPA ID).

Map Key	Number of Records	Direction	Distance (mi/ft)	Elev/Diff (ft)	Site	DB

Handler Summary

Importer Activity:	No
Mixed Waste Generator:	No
Transporter Activity:	No
Transfer Facility:	No
Onsite Burner Exemption:	No
Furnace Exemption:	No
Underground Injection Activity:	No
Commercial TSD:	No
Used Oil Transporter:	No
Used Oil Transfer Facility:	No
Used Oil Processor:	No
Used Oil Refiner:	No
Used Oil Burner:	No
Used Oil Market Burner:	No
Used Oil Spec Marketer:	No

Hazardous Waste Handler Details

Sequence No:	1
Receive Date:	20120321
Handler Name:	CLEAN ENERGY INTERNATIONAL
Source Type:	Implementer
Federal Waste Generator Code:	N
Generator Code Description:	Not a Generator, Verified

Owner/Operator Details

Owner/Operator Ind:	Current Owner	***Street No:***	
Type:	Other	***Street 1:***	46535 FREMONT BLVD
Name:	CLEAN ENERGY INTERNATIONAL	***Street 2:***	
Date Became Current:		***City:***	FREMONT
Date Ended Current:		***State:***	CA
Phone:	510-623-1204	***Country:***	
Source Type:	Implementer	***Zip Code:***	94538-0000
Owner/Operator Ind:	Current Operator	***Street No:***	
Type:	Other	***Street 1:***	46535 FREMONT BLVD
Name:	LISA WANG	***Street 2:***	
Date Became Current:		***City:***	FREMONT
Date Ended Current:		***State:***	CA
Phone:	510-623-1204	***Country:***	
Source Type:	Implementer	***Zip Code:***	94538

285	*1 of 1*	*NNE*	*0.06 / 340.50*	*12.42 / 7*	***A C M RESEARCH INC*** ***46520 FREMONT BLVD STE 610*** ***FREMONT CA 94538-6422***	***RCRA SQG***

EPA Handler ID:	CAR000066985
Gen Status Universe:	Small Quantity Generator
Contact Name:	DAVID WANG
Contact Address:	46520 FREMONT BLVD STE 610 , , FREMONT , CA, 94538-6422 , US
Contact Phone No and Ext:	510-445-3700
Contact Email:	
Contact Country:	US
County Name:	ALAMEDA
EPA Region:	09
Land Type:	Private
Receive Date:	20000307
Location Latitude:	37.483467
Location Longitude:	-121.945784

Violation/Evaluation Summary

Note: NO RECORDS: As of Apr 2023, there are no Compliance Monitoring and Enforcement (violation) records associated with this facility (EPA ID).

Handler Summary

Importer Activity:	No
Mixed Waste Generator:	No
Transporter Activity:	No
Transfer Facility:	No
Onsite Burner Exemption:	No
Furnace Exemption:	No
Underground Injection Activity:	No
Commercial TSD:	No
Used Oil Transporter:	No
Used Oil Transfer Facility:	No
Used Oil Processor:	No
Used Oil Refiner:	No
Used Oil Burner:	No
Used Oil Market Burner:	No
Used Oil Spec Marketer:	No

Hazardous Waste Handler Details

Sequence No:	1
Receive Date:	20000307
Handler Name:	A C M RESEARCH INC
Federal Waste Generator Code:	2
Generator Code Description:	Small Quantity Generator
Source Type:	Notification

Waste Code Details

Hazardous Waste Code:	D002
Waste Code Description:	CORROSIVE WASTE

Owner/Operator Details

Owner/Operator Ind:	Current Owner	**Street No:**	
Type:	Private	**Street 1:**	46526 FREMONT BLVD STE 610
Name:	DAVID WANG	**Street 2:**	
Date Became Current:		**City:**	FREMONT
Date Ended Current:		**State:**	CA
Phone:	510-445-3700	**Country:**	
Source Type:	Notification	**Zip Code:**	94538-6422

---

286 | ***1 of 1*** | ***ESE*** | ***0.30 / 1,564.92*** | ***14.65 / 9*** | ***SAINT-GOBAIN QUARTZ 1181 CADILLAC COURT MILPITAS CA 95035*** | ***ENVIROSTOR***

Estor/EPA ID:	71003684	**Assembly District:**	24
Site Code:		**Senate District:**	10
Nat Priority List:	NO	**Permit Renewal Lead:**	
APN:	NONE SPECIFIED	**Public Partici Spclst:**	
Census Tract:	6085504506	**Project Manager:**	
Site Type:	TIERED PERMIT	**County:**	SANTA CLARA
Address Description:	1181 CADILLAC COURT	**Latitude:**	37.445123
Office:	CLEANUP BERKELEY	**Longitude:**	-121.919763
Special Program:		**Acres:**	NONE SPECIFIED
Funding:		**Supervisor:**	
Cleanup Status:	INACTIVE - NEEDS EVALUATION AS OF		
Cleanup Oversight Agencies:	NONE SPECIFIED		
School District:			

Past Use that Caused Contam: NONE SPECIFIED
Potential Media Affected: NONE SPECIFIED
Potential Contamin of Concern:

NONE SPECIFIED

Site History:

Status: INACTIVE - NEEDS EVALUATION
Program Type: TIERED PERMIT
CalEnviroScreen Score: 45-50%
Summary Link: https://www.envirostor.dtsc.ca.gov/public/profile_report?global_id=71003684

---

287 | ***1 of 2*** | ***NNE*** | ***0.18 / 964.96*** | ***12.89 / 7*** | ***MOXIMED INC 46602 LANDING PKWY FREMONT CA 94538*** | ***RCRA NON GEN***

EPA Handler ID: CAL000457086
Gen Status Universe: No Report
Contact Name: CHRISTINE BARCELOS
Contact Address: 46602 LANDING PARKWAY , , FREMONT , CA, 94538 ,
Contact Phone No and Ext: 510-887-3301
Contact Email: CBARCELOS@MOXIMED.COM
Contact Country:
County Name: YOLO
EPA Region: 09
Land Type:
Receive Date: 20200925
Location Latitude:
Location Longitude:

Violation/Evaluation Summary

Note: NO RECORDS: As of Apr 2023, there are no Compliance Monitoring and Enforcement (violation) records associated with this facility (EPA ID).

Handler Summary

Importer Activity: No
Mixed Waste Generator: No
Transporter Activity: No
Transfer Facility: No
Onsite Burner Exemption: No
Furnace Exemption: No
Underground Injection Activity: No
Commercial TSD: No
Used Oil Transporter: No
Used Oil Transfer Facility: No
Used Oil Processor: No
Used Oil Refiner: No
Used Oil Burner: No
Used Oil Market Burner: No
Used Oil Spec Marketer: No

Hazardous Waste Handler Details

Sequence No: 1
Receive Date: 20200925
Handler Name: MOXIMED INC
Source Type: Implementer
Federal Waste Generator Code: N
Generator Code Description: Not a Generator, Verified

Map Key	Number of Records	Direction	Distance (mi/ft)	Elev/Diff (ft)	Site	DB

Owner/Operator Details

Owner/Operator Ind:	Current Owner	***Street No:***	
Type:	Other	***Street 1:***	46602 LANDING PARKWAY
Name:	MOXIMED INC	***Street 2:***	
Date Became Current:		***City:***	FREMONT
Date Ended Current:		***State:***	CA
Phone:	510-887-3300	***Country:***	
Source Type:	Implementer	***Zip Code:***	94538-0000
Owner/Operator Ind:	Current Operator	***Street No:***	
Type:	Other	***Street 1:***	46602 LANDING PARKWAY
Name:	CHRISTINE BARCELOS	***Street 2:***	
Date Became Current:		***City:***	FREMONT
Date Ended Current:		***State:***	CA
Phone:	510-887-3301	***Country:***	
Source Type:	Implementer	***Zip Code:***	94538

287	*2 of 2*	*NNE*	*0.18 / 964.96*	*12.89 / 7*	***ALLAY THERAPEUTICS INC*** ***46602 LANDING PKWY*** ***FREMONT CA 94538***	***RCRA NON GEN***

EPA Handler ID:	CAL000464303
Gen Status Universe:	No Report
Contact Name:	ARLENE ALCANTARA
Contact Address:	46602 LANDING PKWY , , FREMONT , CA, 94538 ,
Contact Phone No and Ext:	408-834-5720
Contact Email:	ARLENE.ALCANTARA@ALLAYTX.COM
Contact Country:	
County Name:	ALAMEDA
EPA Region:	09
Land Type:	
Receive Date:	20210727
Location Latitude:	
Location Longitude:	

Violation/Evaluation Summary

Note:	NO RECORDS: As of Apr 2023, there are no Compliance Monitoring and Enforcement (violation) records associated with this facility (EPA ID).

Handler Summary

Importer Activity:	No
Mixed Waste Generator:	No
Transporter Activity:	No
Transfer Facility:	No
Onsite Burner Exemption:	No
Furnace Exemption:	No
Underground Injection Activity:	No
Commercial TSD:	No
Used Oil Transporter:	No
Used Oil Transfer Facility:	No
Used Oil Processor:	No
Used Oil Refiner:	No
Used Oil Burner:	No
Used Oil Market Burner:	No
Used Oil Spec Marketer:	No

Hazardous Waste Handler Details

Sequence No:	1
Receive Date:	20210727
Handler Name:	ALLAY THERAPEUTICS INC

Map Key	Number of Records	Direction	Distance (mi/ft)	Elev/Diff (ft)	Site	DB

Source Type: Implementer
Federal Waste Generator Code: N
Generator Code Description: Not a Generator, Verified

Owner/Operator Details

Owner/Operator Ind:	Current Owner	**Street No:**	
Type:	Other	**Street 1:**	4040 CAMPBELL AVE STE 110
Name:	ALLAY THERAPEUTICS INC	**Street 2:**	
Date Became Current:		**City:**	MENLO PARK
Date Ended Current:		**State:**	CA
Phone:	650-514-6284	**Country:**	
Source Type:	Implementer	**Zip Code:**	94025

Owner/Operator Ind:	Current Operator	**Street No:**	
Type:	Other	**Street 1:**	46602 LANDING PKWY
Name:	ARLENE ALCANTARA	**Street 2:**	
Date Became Current:		**City:**	FREMONT
Date Ended Current:		**State:**	CA
Phone:	408-834-5720	**Country:**	
Source Type:	Implementer	**Zip Code:**	94538

288	*1 of 2*	*S*	*0.12 / 615.08*	*10.61 / 5*	***AG ASSOCIATES*** ***4415 FORTRAN DRIVE*** ***SAN JOSE CA 95198***	***EMISSIONS***

1997 Criteria Data

Facility ID:	10472	**CERR Code:**	
Facility SIC Code:	3699	**TOGT:**	.1
CO:	43	**ROGT:**	.04
Air Basin:	SF	**COT:**	
District:	BA	**NOXT:**	
COID:	SCL	**SOXT:**	
DISN:	BAY AREA AQMD	**PMT:**	
CHAPIS:		**PM10T:**	

1997 Toxic Data

Facility ID:	10472	**COID:**	SCL
Facility SIC Code:	3699	**DISN:**	BAY AREA AQMD
CO:	43	**CHAPIS:**	
Air Basin:	SF	**CERR Code:**	
District:	BA		
TS:			
Health Risk Asmt:			
Non-Cancer Chronic Haz Ind:			
Non-Cancer Acute Haz Ind:			

288	*2 of 2*	*S*	*0.12 / 615.08*	*10.61 / 5*	***STEAG RTP SYSTEMS*** ***4415 FORTRAN DRIVE*** ***SAN JOSE CA 95198***	***EMISSIONS***

1998 Criteria Data

Facility ID:	10472	**CERR Code:**	
Facility SIC Code:	3699	**TOGT:**	.1
CO:	43	**ROGT:**	.04
Air Basin:	SF	**COT:**	
District:	BA	**NOXT:**	
COID:	SCL	**SOXT:**	

DISN: BAY AREA AQMD
CHAPIS:
PMT:
PM10T:

1998 Toxic Data

Facility ID: 10472
Facility SIC Code: 3699
CO: 43
Air Basin: SF
District: BA
TS:
Health Risk Asmt:
Non-Cancer Chronic Haz Ind:
Non-Cancer Acute Haz Ind:
COID: SCL
DISN: BAY AREA AQMD
CHAPIS:
CERR Code:

1999 Criteria Data

Facility ID: 10472
Facility SIC Code: 3699
CO: 43
Air Basin: SF
District: BA
COID: SCL
DISN: BAY AREA AQMD
CHAPIS:
CERR Code:
TOGT: .065
ROGT: .026
COT:
NOXT:
SOXT:
PMT:
PM10T:

1999 Toxic Data

Facility ID: 10472
Facility SIC Code: 3699
CO: 43
Air Basin: SF
District: BA
TS:
Health Risk Asmt:
Non-Cancer Chronic Haz Ind:
Non-Cancer Acute Haz Ind:
COID: SCL
DISN: BAY AREA AQMD
CHAPIS:
CERR Code:

2000 Criteria Data

Facility ID: 10472
Facility SIC Code: 3699
CO: 43
Air Basin: SF
District: BA
COID: SCL
DISN: BAY AREA AQMD
CHAPIS:
CERR Code:
TOGT: .065
ROGT: .03
COT:
NOXT:
SOXT:
PMT:
PM10T:

2000 Toxic Data

Facility ID: 10472
Facility SIC Code: 3699
CO: 43
Air Basin: SF
District: BA
TS:
Health Risk Asmt:
Non-Cancer Chronic Haz Ind:
Non-Cancer Acute Haz Ind:
COID: SCL
DISN: BAY AREA AQMD
CHAPIS:
CERR Code:

2001 Toxic Data

Map Key	Number of Records	Direction	Distance (mi/ft)	Elev/Diff (ft)	Site	DB

Facility ID: 10472
Facility SIC Code: 3699
CO: 43
Air Basin: SF
District: BA
TS:
Health Risk Asmt:
Non-Cancer Chronic Haz Ind:
Non-Cancer Acute Haz Ind:
COID: SCL
DISN: BAY AREA AQMD
CHAPIS:
CERR Code:

2002 Toxic Data

Facility ID: 10472
Facility SIC Code: 3699
CO: 43
Air Basin: SF
District: BA
TS:
Health Risk Asmt:
Non-Cancer Chronic Haz Ind:
Non-Cancer Acute Haz Ind:
COID: SCL
DISN: BAY AREA AQMD
CHAPIS:
CERR Code:

---

289 | 1 of 2 | ESE | 0.30 / 1,595.63 | 14.80 / 9 | **QUARTZ INTERNATIONL, INC.**
1181 CADILLAC CT
MILPITAS CA 95035 | **ENVIROSTOR**

Estor/EPA ID: 71003417
Site Code:
Nat Priority List: NO
APN: NONE SPECIFIED
Census Tract: 6085504506
Site Type: TIERED PERMIT
Address Description: 1181 CADILLAC CT
Office: CLEANUP BERKELEY
Special Program:
Funding:
Assembly District: 24
Senate District: 10
Permit Renewal Lead:
Public Partici Spclst:
Project Manager:
County: SANTA CLARA
Latitude: 37.445123
Longitude: -121.919763
Acres: NONE SPECIFIED
Supervisor:
Cleanup Status: INACTIVE - NEEDS EVALUATION AS OF
Cleanup Oversight Agencies: NONE SPECIFIED
School District:
Past Use that Caused Contam: NONE SPECIFIED
Potential Media Affected: NONE SPECIFIED
Potential Contamin of Concern:

NONE SPECIFIED

Site History:

Status: INACTIVE - NEEDS EVALUATION
Program Type: TIERED PERMIT
CalEnviroScreen Score: 45-50%
Summary Link: https://www.envirostor.dtsc.ca.gov/public/profile_report?global_id=71003417

---

289 | 2 of 2 | ESE | 0.30 / 1,595.63 | 14.80 / 9 | **CUMMINS ELECTRIFIED POWER NA INC**
1181 CADILLAC CT
MILPAS CA 95035 | **RCRA TSD**

EPA Handler ID: CAL000446000
Gen Status Universe: No Report
Contact Name: JASON PHILLIPS
Contact Address: 1181 CADILLAC CT , , MILPAS , CA, 95035 , US
Contact Phone No and Ext: 408-747-7364
Contact Email: JASON.PHILLIPS@CUMMINS.COM
Contact Country: US

Land Type:
County Name: SANTA BARBARA
EPA Region: 09
Receive Date: 20210616
Location Latitude: 37.445291
Location Longitude: -121.91885

Violation/Evaluation Summary

Note: NO RECORDS: As of Apr 2023, there are no Compliance Monitoring and Enforcement (violation) records associated with this facility (EPA ID).

Handler Summary

Importer Activity: No
Mixed Waste Generator: No
Transporter Activity: No
Transfer Facility: No
Onsite Burner Exemption: No
Smelting, Melting and Refining: No
Underground Injection Control: No
Commercial TSD: No
Used Oil Transporter: No
Used Oil Transfer Facility: No
Used Oil Processor: No
Used Oil Refiner: No
Used Oil Burner: No
Used Oil Market Burner: No
Used Oil Spec Marketer: No

Hazardous Waste Handler Details

Sequence No: 1
Receive Date: 20190515
Handler Name: CUMMINS ELECTRIFIED POWER NA INC
Federal Waste Generator Code: N
Generator Code Description: Not a Generator, Verified
Source Type: Implementer

Hazardous Waste Handler Details

Sequence No: 2
Receive Date: 20210616
Handler Name: CUMMINS ELECTRIFIED POWER NA INC
Federal Waste Generator Code: N
Generator Code Description: Not a Generator, Verified
Source Type: Implementer

Owner/Operator Details

Owner/Operator Ind: Current Owner
Type: Other
Name: JOERG FERCHAU
Date Became Current:
Date Ended Current:
Phone: 408-605-6235
Source Type: Implementer
Street No:
Street 1: 1825 SHADY HOLLOW DR
Street 2:
City: MORGAN HILL
State: CA
Country:
Zip Code: 95037

Owner/Operator Ind: Current Operator
Type: Other
Name: CUMMINS ELECTRIFIED POWER NA INC
Date Became Current:
Date Ended Current:
Street No: 500
Street 1: JACKSON ST
Street 2:
City: COLUMBUS
State: IN

Map Key	Number of Records	Direction	Distance (mi/ft)	Elev/Diff (ft)	Site	DB

Phone:	812-377-5000	**Country:**	US
Source Type:	Implementer	**Zip Code:**	47201
Owner/Operator Ind:	Current Operator	**Street No:**	
Type:	Other	**Street 1:**	10 SEA CREST TERRACE
Name:	JASMINE POWELL	**Street 2:**	
Date Became Current:		**City:**	FREMONT
Date Ended Current:		**State:**	CA
Phone:	408-273-3540	**Country:**	
Source Type:	Implementer	**Zip Code:**	95035

Historical Handler Details

Receive Dt:	20190515
Generator Code Description:	Not a Generator, Verified
Handler Name:	CUMMINS ELECTRIFIED POWER NA INC

290	1 of 1	NNE	0.00 / 11.82	15.16 / 10	**FLASH ELECTRONICS, INC - BUILD** **FREMONT CA**	PFAS IND

Status:	Active	**Fac Fips Code:**	06001
Industry:	Electronics Industry	**Fac Indian Cntry Flg:**	N
Compliance Status:	No Violation Identified	**Fac Derived Huc:**	18050003
EPA Programs:	RCRA	**Fac Derived Wbd:**	180500041001
Federal Facility:	No	**Fac Derived Cd113:**	17
Federal Agency:	-	**Fac Derived Cb2010:**	060014415031174
Fac Snc Flg:	N	**Fac Informal Count:**	0
AIR Flag:	N	**Last Informal Action:**	11/5/2003
NPDES Flag:	N	**Formal Action Count:**	0
SDWIS Flag:	N	**Last Formal Action:**	2/6/2004
RCRAFlag:	Y	**Fac Total Penalties:**	0
TRI Flag:	N	**Fac Penalty Count:**	-
GHG Flag:	N	**Date Last Penalty:**	2/6/2004
TRI IDs:	94538FLSHL4644F	**Last Penalty Amt:**	2200
TRI Releases Trnsfrs:	-	**Fac Qtrs With Nc:**	0
TRI on Site Releases:	-	**Programs With Snc:**	0
TRI off Site Trnsfrs:	-	**Fac Percent Minority:**	77.666
TRI Reporter:	-	**Fac Pop Den:**	1807.34
Fac Imp Water Flg:	-	**Count:**	1
Fac Major Flag:	-	**Fac County:**	ALAMEDA
Fac Active Flag:	Y	**State Other :**	
Fac Inspection Count:	0	**Region:**	09
Date Last Inspection:	1/22/2007	**Latitude:**	37.48505
Days Last Inspection:	5927	**Longitude:**	-121.9462

Fac Derived Tribes:	-
AIR IDs:	-
CAA Permit Types:	-
CAA NAICS:	-
CAA SICS:	-
NPDES IDs:	-
CWA Permit Types:	-
CWA NAICS:	-
CWA SICS:	-
RCRA IDs:	CAL000235803 CAR000065870
RCRA Permit Types:	LQG, SQG
RCRA NAICS:	334418
SDWA IDs:	-
SDWA System Types:	-
SDWA Compliance Status:	-
SDWA Snc Flag:	N
Fac Collection Meth:	ADDRESS MATCHING-HOUSE NUMBER
EJSCREEN Flag Us:	Y
EJSCREEN Report:	https://ejscreen.epa.gov/mapper/mobile/EJSCREEN_mobile.aspx?geometry=%7B%22x%22:-121.9462,%22y%22:37.48505,%22spatialReference%22:%7B%22wkid%22:4326%7D%7D&unit=9035&areatype=&areaid=&basemap=streets&distance=1

Map Key	Number of Records	Direction	Distance (mi/ft)	Elev/Diff (ft)	Site	DB

ECHO Facility Report: https://echo.epa.gov/detailed-facility-report?fid=110002932818

---

291 *1 of 1* | *ESE* | *0.29 / 1,552.45* | *14.00 / 9* | ***ELIXIR MEDICAL CORPORATION*** | ***PFAS IND***

MILPITAS CA

Status:	Active	**Fac Fips Code:**	06085
Industry:	Metal Machinery Mfg	**Fac Indian Cntry Flg:**	N
Compliance Status:	No Violation Identified	**Fac Derived Huc:**	18050003
EPA Programs:	CWA; RCRA	**Fac Derived Wbd:**	180500030204
Federal Facility:	No	**Fac Derived Cd113:**	17
Federal Agency:	-	**Fac Derived Cb2010:**	060855046021199
Fac Snc Flg:	N	**Fac Informal Count:**	1
AIR Flag:	N	**Last Informal Action:**	10/18/2021
NPDES Flag:	Y	**Formal Action Count:**	0
SDWIS Flag:	N	**Last Formal Action:**	-
RCRAFlag:	Y	**Fac Total Penalties:**	0
TRI Flag:	N	**Fac Penalty Count:**	-
GHG Flag:	N	**Date Last Penalty:**	-
TRI IDs:	-	**Last Penalty Amt:**	-
TRI Releases Trnsfrs:	-	**Fac Qtrs With Nc:**	1
TRI on Site Releases:	-	**Programs With Snc:**	0
TRI off Site Trnsfrs:	-	**Fac Percent Minority:**	82.674
TRI Reporter:	-	**Fac Pop Den:**	3199.56
Fac Imp Water Flg:	Y	**Count:**	1
Fac Major Flag:	-	**Fac County:**	SANTA CLARA COUNTY
Fac Active Flag:	Y	**State Other :**	
Fac Inspection Count:	0	**Region:**	09
Date Last Inspection:	-	**Latitude:**	37.439954
Days Last Inspection:	-	**Longitude:**	-121.922174

Fac Derived Tribes:	-
AIR IDs:	-
CAA Permit Types:	-
CAA NAICS:	-
CAA SICS:	-
NPDES IDs:	CAZ477376
CWA Permit Types:	Minor
CWA NAICS:	-
CWA SICS:	3841
RCRA IDs:	CAR000267302
RCRA Permit Types:	SQG
RCRA NAICS:	339112
SDWA IDs:	-
SDWA System Types:	-
SDWA Compliance Status:	-
SDWA Snc Flag:	N
Fac Collection Meth:	-
EJSCREEN Flag Us:	Y
EJSCREEN Report:	https://ejscreen.epa.gov/mapper/mobile/EJSCREEN_mobile.aspx?geometry=%7B%22x%22:-121.922174,%22y%22:37.439954,%22spatialReference%22:%7B%22wkid%22:4326%7D%7D&unit=9035&areatype=&areaid=&basemap=streets&distance=1
ECHO Facility Report:	https://echo.epa.gov/detailed-facility-report?fid=110070096854

---

292 *1 of 1* | *ESE* | *0.29 / 1,543.74* | *11.96 / 7* | ***INFINEON TECHNOLOGIES AMERICAS CORP*** | ***PFAS IND***

MILPITAS CA

Status:	Unknown	**Fac Fips Code:**	06085
Industry:	Electronics Industry	**Fac Indian Cntry Flg:**	N
Compliance Status:	-	**Fac Derived Huc:**	18050003
EPA Programs:	-	**Fac Derived Wbd:**	180500030204
Federal Facility:	No	**Fac Derived Cd113:**	17
Federal Agency:	-	**Fac Derived Cb2010:**	060855046021199
Fac Snc Flg:	N	**Fac Informal Count:**	0

Map Key	Number of Records	Direction	Distance (mi/ft)	Elev/Diff (ft)	Site	DB

AIR Flag:	N	**Last Informal Action:**	-
NPDES Flag:	N	**Formal Action Count:**	0
SDWIS Flag:	N	**Last Formal Action:**	-
RCRAFlag:	N	**Fac Total Penalties:**	0
TRI Flag:	N	**Fac Penalty Count:**	-
GHG Flag:	N	**Date Last Penalty:**	-
TRI IDs:	-	**Last Penalty Amt:**	-
TRI Releases Trnsfrs:	-	**Fac Qtrs With Nc:**	-
TRI on Site Releases:	-	**Programs With Snc:**	0
TRI off Site Trnsfrs:	-	**Fac Percent Minority:**	82.532
TRI Reporter:	-	**Fac Pop Den:**	3368.61
Fac Imp Water Flg:	-	**Count:**	1
Fac Major Flag:	-	**Fac County:**	SANTA CLARA
Fac Active Flag:	-	**State Other :**	
Fac Inspection Count:	0	**Region:**	09
Date Last Inspection:	-	**Latitude:**	37.437302
Days Last Inspection:	-	**Longitude:**	-121.924115

Fac Derived Tribes:	-
AIR IDs:	-
CAA Permit Types:	-
CAA NAICS:	-
CAA SICS:	-
NPDES IDs:	-
CWA Permit Types:	-
CWA NAICS:	-
CWA SICS:	-
RCRA IDs:	-
RCRA Permit Types:	-
RCRA NAICS:	-
SDWA IDs:	-
SDWA System Types:	-
SDWA Compliance Status:	-
SDWA Snc Flag:	N
Fac Collection Meth:	ADDRESS MATCHING-HOUSE NUMBER
EJSCREEN Flag Us:	Y
EJSCREEN Report:	https://ejscreen.epa.gov/mapper/mobile/EJSCREEN_mobile.aspx?geometry=%7B%22x%22:-121.924115,%22y%22:37.437302,%22spatialReference%22:%7B%22wkid%22:4326%7D%7D&unit=9035&areatype=&areaid=&basemap=streets&distance=1
ECHO Facility Report:	https://echo.epa.gov/detailed-facility-report?fid=110057920068

293	*1 of 2*	*NNE*	*0.02 / 96.50*	*16.06 / 11*	***EUTOMATION INC*** ***46539 FREMONT BLVD*** ***FREMONT CA 94538***	***HAZNET***

SIC Code:	5044,5049,5112,5943	**Mailing City:**	FREMONT
NAICS Code:	45321	**Mailing State:**	CA
EPA ID:	CAL000420455	**Mailing Zip:**	94538
Create Date:	9/28/2016	**Region Code:**	2
Fac Act Ind:	Yes	**Owner Name:**	EUTOMATION INC
Inact Date:		**Owner Addr 1:**	46539 FREMONT BLVD
County Code:	01	**Owner Addr 2:**	
County Name:	Alameda	**Owner City:**	FREMONT
Mail Name:		**Owner State:**	CA
Mailing Addr 1:	46539 FREMONT BLVD	**Owner Zip:**	94538
Mailing Addr 2:		**Owner Phone:**	5109799582
Owner Fax:	5103234892		

Details DTSC HWTS:	The Department of Toxic Substances Control (DTSC) makes available a Waste Code Matrix showing each Waste Code, its description, and annual amounts in its Hazardous Waste Tracking System: https://hwts.dtsc.ca.gov/search
DTSC Handler Profile url:	https://hwts.dtsc.ca.gov/facility/CAL000420455

293	*2 of 2*	*NNE*	*0.02 / 96.50*	*16.06 / 11*	***Eutomation, Inc*** ***46539 FREMONT BLVD*** ***FREMONT CA 94538***	***DELISTED HAZ***

Map Key	Number of Records	Direction	Distance (mi/ft)	Elev/Diff (ft)	Site	DB

Siteid:	408541
Latitude:	37.483524
Longitude:	-121.945878
Original Source:	CHAZ
Record Date:	20-OCT-2017

---

294 | **1 of 1** | **NNE** | **0.02 / 106.35** | **15.71 / 10** | **CLEAN ENERGY INTERNATIONAL FREMONT CA** | **PFAS IND**

Status:	Active	**Fac Fips Code:**	06001
Industry:	Electronics Industry	**Fac Indian Cntry Flg:**	N
Compliance Status:	No Violation Identified	**Fac Derived Huc:**	18050003
EPA Programs:	RCRA	**Fac Derived Wbd:**	180500041001
Federal Facility:	No	**Fac Derived Cd113:**	17
Federal Agency:	-	**Fac Derived Cb2010:**	060014415031174
Fac Snc Flg:	N	**Fac Informal Count:**	0
AIR Flag:	N	**Last Informal Action:**	-
NPDES Flag:	N	**Formal Action Count:**	0
SDWIS Flag:	N	**Last Formal Action:**	-
RCRAFlag:	Y	**Fac Total Penalties:**	0
TRI Flag:	N	**Fac Penalty Count:**	-
GHG Flag:	N	**Date Last Penalty:**	-
TRI IDs:	-	**Last Penalty Amt:**	-
TRI Releases Trnsfrs:	-	**Fac Qtrs With Nc:**	0
TRI on Site Releases:	-	**Programs With Snc:**	0
TRI off Site Trnsfrs:	-	**Fac Percent Minority:**	77.413
TRI Reporter:	-	**Fac Pop Den:**	1804.23
Fac Imp Water Flg:	-	**Count:**	1
Fac Major Flag:	-	**Fac County:**	ALAMEDA
Fac Active Flag:	Y	**State Other :**	
Fac Inspection Count:	0	**Region:**	09
Date Last Inspection:	-	**Latitude:**	37.48543
Days Last Inspection:	-	**Longitude:**	-121.94672

Fac Derived Tribes:	-
AIR IDs:	-
CAA Permit Types:	-
CAA NAICS:	-
CAA SICS:	-
NPDES IDs:	-
CWA Permit Types:	-
CWA NAICS:	-
CWA SICS:	-
RCRA IDs:	CAL000372902
RCRA Permit Types:	Other
RCRA NAICS:	334413
SDWA IDs:	-
SDWA System Types:	-
SDWA Compliance Status:	-
SDWA Snc Flag:	N
Fac Collection Meth:	ADDRESS MATCHING-HOUSE NUMBER
EJSCREEN Flag Us:	Y
EJSCREEN Report:	https://ejscreen.epa.gov/mapper/mobile/EJSCREEN_mobile.aspx?geometry=%7B%22x%22:-121.94672,%22y%22:37.48543,%22spatialReference%22:%7B%22wkid%22:4326%7D%7D&unit=9035&areatype=&areaid=&basemap=streets&distance=1
ECHO Facility Report:	https://echo.epa.gov/detailed-facility-report?fid=110065070568

---

295 | **1 of 1** | **SSW** | **0.35 / 1,826.50** | **3.99 / -1** | **PIN HIGH GOLF CENTER (AKA TOPGOLF SAN JOSE) 4701 N. FIRST STREET SAN JOSE CA 95002** | **CLEANUP SITES**

Global ID:	T10000008997	**County:**	SANTA CLARA
Status:	OPEN - SITE ASSESSMENT	**Latitude:**	37.42384
Status Date:	6/6/2016	**Longitude:**	-121.97097

Site Facility Type: CLEANUP PROGRAM SITE ***RWQCB Region:***
Data Source: Cleanup Program Sites from GeoTracker Search; Cleanup Sites from GeoTracker Cleanup Sites Data Download

Cleanup Sites from GeoTracker Cleanup Sites Data Download - Facilities Detail

RB Case No: 43S1202
Local Case No:
Begin Date: 5/16/2016
Lead Agency: SAN FRANCISCO BAY RWQCB (REGION 2)
Local Agency:
CUF Case: NO
CalEnvScreen Score:
EPA Region: 9
Qty Rlsd Gallons:
Potential COC: Dichloroethene (DCE), Vinyl chloride, Polychlorinated biphenyls (PCBs), Arsenic, Lead, Other Metal, Diesel, Total Petroleum Hydrocarbons (TPH), Waste Oil / Motor / Hydraulic / Lubricating
How Discovered:
Stop Method:
Stop Description:
Case Worker: KER
Military DoD Site: No
Leak Reported Dt:
No Further Action Dt:
Potential Media of Concern: Other Groundwater (uses other than drinking water), Sediments, Soil, Under Investigation
How Discovered Description:
Calwater Watershed Name: Santa Clara - Coyote Creek (205.30)
DWR GW Subbasin Name: Santa Clara Valley - Santa Clara (2-009.02)
Disadvantaged Community:
Coordinate Source:
Discharge Cause:
Discharge Source:
Facility Project Sub Type:
Calenviroscreen 3 Score: 81-85%
Calenviroscreen 4 Score: 65-70%
File Location: All Files are on GeoTracker or in the Local Agency Database
Site History:

The property is identified by Santa Clara County Assessor's parcel numbers: 015-39-020 (10.3 acres) referred to herein as Parcel 020; 015-39-026 (24.1 acres) referred to herein as Parcel 026; 015-39-027 (~0.1 acre) referred to herein as Parcel 027; 015-03-012 (0.6 acre) referred to herein as Parcel 012; and, 015-03-018 (1.4 acres) referred to herein as Parcel 018 The Pin High Golf Center (4701 N. First Street) occupies the western two-thirds of Parcel 020 and the eastern half of Parcel 026; an recreational vehicle (RV) storage yard occupies the western half of Parcel 026; a Verizon cell phone tower facility occupies Parcel 027; and Parcels 012 and 018 are undeveloped lots at the west end of the property. The elongated, irregularly shaped site is bounded on the north by North First Street, on the west by Liberty Street, on the south by Moffat Street and the Guadalupe River channel, and on the east by undeveloped land. Redevelopment plans are for new upgraded golf center with conference room and hotel, and commercial buildings (no residential).

Cleanup Sites from GeoTracker Cleanup Sites Data Download - Regulatory Activity

Date: 2023-06-30 00:00:00
Action: Annual Estimation Letter
Action Type: ENFORCEMENT

Cleanup Sites from GeoTracker Cleanup Sites Data Download - Status History

Status: Open - Site Assessment
Status Date: 2016-06-06 00:00:00

Status: Open - Case Begin Date
Status Date: 2016-05-16 00:00:00

Cleanup Sites from GeoTracker Cleanup Sites Data Download - Regulatory Contacts

Contact Type: Regional Board Caseworker
Contact Name: KEITH ROBERSON

Organization Name:	SAN FRANCISCO BAY RWQCB (REGION 2)
Address:	1515 CLAY STREET, SUITE 1400
City:	OAKLAND
Email:	kroberson@waterboards.ca.gov
Phone No:	

Contact Type:	Regional Board Caseworker - Primary Caseworker
Contact Name:	NATHAN VEALE
Organization Name:	SAN FRANCISCO BAY RWQCB (REGION 2)
Address:	1515 Clay Street, Suite 1400
City:	OAKLAND
Email:	nathan.veale@waterboards.ca.gov
Phone No:	5106222336

Cleanup Program Sites from GeoTracker Search - Regulatory Profile

Project Status:	
Cuf Claim No:	
CUF Priority Assign:	
CUF Amount Paid:	
Composting Method:	
Facility Type:	
WDR Place Type:	
WDR File No:	
WDR Order No:	
File Location:	ALL FILES ARE ON GEOTRACKER OR IN THE LOCAL AGENCY DATABASE
User Defined Beneficial Use:	
Designated Beneficial Use:	MUN, AGR, IND, PROC
Designated Beneficl Use Desc:	Municipal and Domestic Supply, Agricultural Supply, Industrial Service Supply, Industrial Process Supply
Project Oversight Agencies:	
Report Link:	https://geotracker.waterboards.ca.gov/profile_report?global_id=T10000008997
Cleanup Status Detail:	OPEN - SITE ASSESSMENT AS OF 6/6/2016
Potential COC:	ARSENIC, DICHLOROETHENE (DCE), DIESEL, LEAD, OTHER METAL, POLYCHLORINATED BIPHENYLS (PCBS), TOTAL PETROLEUM HYDROCARBONS (TPH), VINYL CHLORIDE, WASTE OIL / MOTOR / HYDRAULIC / LUBRICATING
Potential Media of Concern:	OTHER GROUNDWATER (USES OTHER THAN DRINKING WATER), SEDIMENTS, SOIL, UNDER INVESTIGATION
Groundwater Monitoring Freq:	
DWR GW Sub Basin:	Santa Clara Valley - Santa Clara (2-009.02)
CalWater Watershed Name:	Santa Clara - Coyote Creek (205.30)
Post Closure Site Management:	
Future Land Use:	
Cleanup Oversight Agencies:	SAN FRANCISCO BAY RWQCB (REGION 2) (LEAD) - CASE #: 43S1202 CASEWORKER: NATHAN VEALE
Cleanup History Link:	https://geotracker.waterboards.ca.gov/profile_report_include?global_id=T10000008997&tabname=regulatoryhistory

Site History:

The property is identified by Santa Clara County Assessor's parcel numbers:

015-39-020 (10.3 acres) referred to herein as Parcel 020;
015-39-026 (24.1 acres) referred to herein as Parcel 026;
015-39-027 (~0.1 acre) referred to herein as Parcel 027;
015-03-012 (0.6 acre) referred to herein as Parcel 012; and,
015-03-018 (1.4 acres) referred to herein as Parcel 018

The Pin High Golf Center (4701 N. First Street) occupies the western two-thirds of Parcel 020 and the eastern half of Parcel 026; an recreational vehicle (RV) storage yard occupies the western half of Parcel 026; a Verizon cell phone tower facility occupies Parcel 027; and Parcels 012 and 018 are undeveloped lots at the west end of the property. The elongated, irregularly shaped site is bounded on the north by North First Street, on the west by Liberty Street, on the south by Moffat Street and the Guadalupe River channel, and on the east by undeveloped land.

Redevelopment plans are for new upgraded golf center with conference room and hotel, and commercial buildings (no residential).

Sites from GeoTracker Search - Regulatory Activities (as of May 25, 2023)

Action Type:	Other Regulatory Actions

Action: Annual Estimation Letter
Action Date: 7/20/2018
Received Issue Date: 7/20/2018
Doc Link: https://geotracker.waterboards.ca.gov/view_documents?global_id=T10000008997&enforcement_id=6364489&temptable=ENFORCEMENT
Title Description Comments:

Annual Estimate for SCP Cost Recovery Oversight

Action Type: Other Regulatory Actions
Action: Site Visit / Inspection / Sampling
Action Date: 5/11/2018
Received Issue Date: 5/11/2018
Doc Link:
Title Description Comments:

Initial Site Inspection - Initial site visit focusing on the golf center portion of the development. Possible local environmental concerns around former maintenance building (former fueling and chemical storage). Otherwise no evident environmental issues. The areas adjacent to Guadalupe River are to be left as a riparian corridor, including the lower elevation northern portion of the site, adjacent to the oxbow lake (former meander of the Guadalupe River). Stormwater issues, particularly associated with the significant alterations to stormwater flow due to the development, will need to be addressed.

Action Type: Other Regulatory Actions
Action: Staff Letter
Action Date: 5/8/2018
Received Issue Date: 5/8/2018
Doc Link: https://geotracker.waterboards.ca.gov/view_documents?global_id=T10000008997&enforcement_id=6402140&temptable=ENFORCEMENT
Title Description Comments:

Regional Water Board Staff Comments on Proposed Topgolf Vapor Mitigation System Plan

Action Type: Other Regulatory Actions
Action: Annual Estimation Letter
Action Date: 7/26/2017
Received Issue Date: 7/26/2017
Doc Link: https://geotracker.waterboards.ca.gov/view_documents?global_id=T10000008997&enforcement_id=6328035&temptable=ENFORCEMENT
Title Description Comments:

Annual Estimate for SCP Cost Recovery Oversight

Action Type: Agreements
Action: Cost Recovery Agreement / N. of Reimbursement
Action Date: 6/14/2016
Received Issue Date: 6/14/2016
Doc Link: https://geotracker.waterboards.ca.gov/view_documents?global_id=T10000008997&enforcement_id=6287731&temptable=ENFORCEMENT
Title Description Comments:

Site Cleanup Program (SCP) recovery of oversight costs

Action Type: Response Requested - Reports
Action: Soil and Water Investigation Report
Action Date: 5/31/2016
Received Issue Date: 5/31/2016
Doc Link: https://geotracker.waterboards.ca.gov/view_documents_all?global_id=T10000008997&doc_id=5890608
Title Description Comments:

Phase II Soil & Groundwater Investigation, Pin High Golf Course & 3 Adjacent Parcels

Action Type: Agreements
Action: InterAgency Agreement
Action Date: 5/16/2016
Received Issue Date: 5/16/2016
Doc Link: https://geotracker.waterboards.ca.gov/view_documents?

global_id=T10000008997&enforcement_id=6286849&temptable=ENFORCEMENT

Title Description Comments:

Lead Agency Determination for the Pin High Golf Center Property

Action Type: Other Regulatory Actions
Action: Staff Letter
Action Date: 3/2/2021
Received Issue Date: 3/2/2021
Doc Link: https://geotracker.waterboards.ca.gov/view_documents?global_id=T10000008997&enforcement_id=6458804&temptable=ENFORCEMENT
Title Description Comments:

Pre-Occupancy SV Sampling Report Approval

Action Type: Other Regulatory Actions
Action: Annual Estimation Letter
Action Date: 6/30/2020
Received Issue Date: 6/30/2020
Doc Link: https://geotracker.waterboards.ca.gov/view_documents?global_id=T10000008997&enforcement_id=6442721&temptable=ENFORCEMENT
Title Description Comments:

FY 20-21 ANNUAL ESTIMATION LETTER

Action Type: Other Regulatory Actions
Action: Site Visit / Inspection / Sampling
Action Date: 10/1/2019
Received Issue Date: 10/1/2019
Doc Link: https://geotracker.waterboards.ca.gov/view_documents?global_id=T10000008997&enforcement_id=6420629&temptable=ENFORCEMENT
Title Description Comments:

Inspection of final smoke test for vapor intrusion mitigation system

Action Type: Other Regulatory Actions
Action: Staff Letter
Action Date: 9/6/2019
Received Issue Date: 9/6/2019
Doc Link: https://geotracker.waterboards.ca.gov/view_documents?global_id=T10000008997&enforcement_id=6414195&temptable=ENFORCEMENT
Title Description Comments:

Follow-up correspondence regarding confirmation of requirements for vapor intrusion mitigation system. Required confirmation of final elements prior to start of construction vapor intrusion mitigation system. Comments to be addressed in a revised operations and maintenance, monitoring and contingency plan. Required reports and expected submittal schedule.

Action Type: Other Regulatory Actions
Action: Staff Letter
Action Date: 7/29/2019
Received Issue Date: 7/29/2019
Doc Link: https://geotracker.waterboards.ca.gov/view_documents?global_id=T10000008997&enforcement_id=6418015&temptable=ENFORCEMENT
Title Description Comments:

RB concurrence with vapor intrusion mitigation system design. The final design referenced in our email was incorporated into the Supplemental Subsurface Investigation Report, Intertek PSI, August 18, 2019 in Appendix D (Vapor Mitigation System Operation and Maintenance Plan, August 15, 2019).

Action Type: Other Regulatory Actions
Action: Annual Estimation Letter
Action Date: 6/28/2019
Received Issue Date: 6/28/2019
Doc Link: https://geotracker.waterboards.ca.gov/view_documents?global_id=T10000008997&enforcement_id=6408120&temptable=ENFORCEMENT

Title Description Comments:

Annual Estimate for SCP Cost Recovery Oversight

Action Type: Other Regulatory Actions
Action: Site Visit / Inspection / Sampling
Action Date: 6/11/2019
Received Issue Date: 6/11/2019
Doc Link:
Title Description Comments:

Site Inspection - Staff observed borings for groundwater and soil vapor sampling per the June 6, 2019, Work Plan for Environmental Subsurface Investigation Services. Site grading was in progress and the ground surface has been modified since prior sampling occurred. Footing trenches were already excavated for the Top Golf center and soil vapor probes were placed in locations where the trenches would not interfere with the sampling. Stockpiles of debris were located along the west side of the project and sorted by type (e.g., concrete, asphalt, other construction debris). While staff did not see any evidence of hazardous materials in the debris, there were a few items that appeared to be hydrocarbon-stained. On the east side of the Top Golf center, a large trench was being excavated and a storm drain installed. There was no evidence of contamination in the open portion of the trench.

Action Type: Other Regulatory Actions
Action: Staff Letter
Action Date: 6/7/2019
Received Issue Date: 6/7/2019
Doc Link: https://geotracker.waterboards.ca.gov/view_documents?global_id=T10000008997&enforcement_id=6405562&temptable=ENFORCEMENT
Title Description Comments:

Email Correspondence - Staff Concurrence with June 6, 2019, Work Plan for Environmental Subsurface Investigation Services

Action Type: Other Regulatory Actions
Action: Staff Letter
Action Date: 5/8/2019
Received Issue Date: 5/8/2019
Doc Link: https://geotracker.waterboards.ca.gov/view_documents?global_id=T10000008997&enforcement_id=6402209&temptable=ENFORCEMENT
Title Description Comments:

Staff Comments on Proposed Topgolf Vapor Mitigation System Plan

Action Type: Response Requested - Other
Action: Other Report / Document
Action Date: 3/20/2019
Received Issue Date: 3/20/2019
Doc Link: https://geotracker.waterboards.ca.gov/view_documents_all?global_id=T10000008997&doc_id=5993278
Title Description Comments:

Vapor Intrusion Mitigation Design

Action Type: Response Requested - Reports
Action: Site Investigation
Action Date: *2/18/2019
Received Issue Date: 2/18/2019
Doc Link: https://geotracker.waterboards.ca.gov/view_documents_all?global_id=T10000008997&doc_id=5975248
Title Description Comments:

Soil Vapor and Groundwater Testing Report

Action Type: Response Requested - Reports
Action: Soil and Water Investigation Report
Action Date: 12/6/2018
Received Issue Date: 12/6/2018
Doc Link: https://geotracker.waterboards.ca.gov/view_documents_all?global_id=T10000008997&doc_id=6048607
Title Description Comments:

SOIL VAPOR, SOIL & GROUNDWATER TESTING REPORT

Action Type: Enforcement/Orders
Action: 13267 Requirement
Action Date: 9/19/2018
Received Issue Date: 9/19/2018
Doc Link: https://geotracker.waterboards.ca.gov/view_documents?global_id=T10000008997&enforcement_id=6370082&temptable=ENFORCEMENT
Title Description Comments:

Conditional Concurrence of Work Plan, Soil Vapor, Soil & Groundwater Testing, Former Pin High Golf Center Parcels

Action Type: Other Regulatory Actions
Action: Annual Estimation Letter
Action Date: 6/23/2022
Received Issue Date: 6/23/2022
Doc Link: https://geotracker.waterboards.ca.gov/view_documents?global_id=T10000008997&enforcement_id=6497770&temptable=ENFORCEMENT
Title Description Comments:

FY 22-23 AEL

Action Type: Other Regulatory Actions
Action: Annual Estimation Letter
Action Date: 7/7/2021
Received Issue Date: 7/7/2021
Doc Link: https://geotracker.waterboards.ca.gov/view_documents?global_id=T10000008997&enforcement_id=6471791&temptable=ENFORCEMENT
Title Description Comments:

FY 21-22 ANNUAL ESTIMATION LETTER

Action Type: Other Regulatory Actions
Action: Staff Letter
Action Date: 4/12/2021
Received Issue Date: 4/12/2021
Doc Link: https://geotracker.waterboards.ca.gov/view_documents?global_id=T10000008997&enforcement_id=6462918&temptable=ENFORCEMENT
Title Description Comments:

Deed Restriction Waiver

Sites from GeoTracker Search - Documents (as of May 25, 2023)

Document Type: Site Documents ***Document Date:*** 5/16/2016
Type: INTERAGENCY AGREEMENT ***Submitted:***
Submitted By: CLEET CARLTON (REGULATOR)
Title: LEAD AGENCY DETERMINATION FOR THE PIN HIGH GOLF CENTER PROPERTY
Title Link: https://geotracker.waterboards.ca.gov/view_documents?global_id=T10000008997&enforcement_id=6286849

Document Type: Site Documents ***Document Date:*** 12/6/2018
Type: SOIL AND WATER INVESTIGATION REPORT ***Submitted:***
Submitted By: NATHAN VEALE (REGULATOR)
Title: SOIL VAPOR, SOIL & GROUNDWATER TESTING REPORT
Title Link: https://geotracker.waterboards.ca.gov/view_documents?global_id=T10000008997&document_id=6048607

Document Type: Site Documents ***Document Date:*** 7/20/2018
Type: ANNUAL ESTIMATION LETTER ***Submitted:***
Submitted By: CLEET CARLTON (REGULATOR)
Title: ANNUAL ESTIMATE FOR SCP COST RECOVERY OVERSIGHT
Title Link: https://geotracker.waterboards.ca.gov/view_documents?global_id=T10000008997&enforcement_id=6364489

Document Type: Site Documents ***Document Date:*** 4/12/2021
Type: STAFF LETTER ***Submitted:***
Submitted By: NATHAN VEALE (REGULATOR)

Title: DEED RESTRICTION WAIVER
Title Link: https://geotracker.waterboards.ca.gov/view_documents?global_id=T10000008997&enforcement_id=6462918

Document Type: Site Documents **Document Date:** 6/28/2019
Type: ANNUAL ESTIMATION LETTER **Submitted:**
Submitted By: CLEET CARLTON (REGULATOR)
Title: ANNUAL ESTIMATE FOR SCP COST RECOVERY OVERSIGHT
Title Link: https://geotracker.waterboards.ca.gov/view_documents?global_id=T10000008997&enforcement_id=6408120

Document Type: Site Documents **Document Date:** 6/7/2019
Type: STAFF LETTER **Submitted:**
Submitted By: CLEET CARLTON (REGULATOR)
Title: EMAIL CORRESPONDENCE - STAFF CONCURRENCE WITH JUNE 6, 2019, WORK PLAN FOR ENVIRONMENTAL SUBSURFACE INVESTIGATION SERVICES
Title Link: https://geotracker.waterboards.ca.gov/view_documents?global_id=T10000008997&enforcement_id=6405562

Document Type: Monitoring Reports **Document Date:** 9/8/2021*
Type: MONITORING REPORT - QUARTERLY **Submitted:**
Submitted By: BRAND BURFIELD (AUTH_RP)
Title: 3RD QUARTER 2021 AIR AND SUB-SLAB MONITORING REPORT
Title Link: https://geotracker.waterboards.ca.gov/esi/uploads/geo_report/5528271019/T10000008997.PDF

Document Type: Site Documents **Document Date:** 3/2/2021
Type: STAFF LETTER **Submitted:**
Submitted By: NATHAN VEALE (REGULATOR)
Title: PRE-OCCUPANCY SV SAMPLING REPORT APPROVAL
Title Link: https://geotracker.waterboards.ca.gov/view_documents?global_id=T10000008997&enforcement_id=6458804

Document Type: Site Documents **Document Date:** 2/22/2021
Type: OPERATION AND MAINTENANCE PLAN/MONITORING REPORT **Submitted:**
Submitted By: BRAND BURFIELD (AUTH_RP)
Title: PRE-OCCUPANCY AIR AND SUB-SLAB SAMPLING REPORT
Title Link: https://geotracker.waterboards.ca.gov/esi/uploads/geo_report/9663905262/T10000008997.PDF

Document Type: Site Documents **Document Date:** 3/20/2019
Type: OTHER REPORT / DOCUMENT **Submitted:**
Submitted By: CLEET CARLTON (REGULATOR)
Title: VAPOR INTRUSION MITIGATION DESIGN
Title Link: https://geotracker.waterboards.ca.gov/view_documents?global_id=T10000008997&document_id=5993278

Document Type: Site Documents **Document Date:** 1/2/2019
Type: SOIL AND WATER INVESTIGATION WORKPLAN - ADDENDUM **Submitted:**
Submitted By: DANIEL MATTHEWS (AUTH_RP)
Title: SOIL VAPOR & GROUNDWATER TESTING WORK PLAN ADDENDUM
Title Link: https://geotracker.waterboards.ca.gov/esi/uploads/geo_report/8386258065/T10000008997.PDF

Document Type: Site Documents **Document Date:** 9/19/2018
Type: 13267 REQUIREMENT **Submitted:**
Submitted By: CLEET CARLTON (REGULATOR)
Title: CONDITIONAL CONCURRENCE OF WORK PLAN, SOIL VAPOR, SOIL & GROUNDWATER TESTING, FORMER PIN HIGH GOLF CENTER PARCELS
Title Link: https://geotracker.waterboards.ca.gov/view_documents?global_id=T10000008997&enforcement_id=6370082

Document Type: Site Documents **Document Date:** 6/1/2018
Type: OTHER REPORT / DOCUMENT **Submitted:**
Submitted By: DANIEL MATTHEWS (AUTH_RP)
Title: SOIL MANAGEMENT PLAN
Title Link: https://geotracker.waterboards.ca.gov/esi/uploads/geo_report/8121185541/T10000008997.PDF

Document Type: Site Documents **Document Date:** 10/1/2019
Type: SITE VISIT / INSPECTION / SAMPLING **Submitted:**
Submitted By: CLEET CARLTON (REGULATOR)
Title: INSPECTION OF FINAL SMOKE TEST FOR VAPOR INTRUSION MITIGATION SYSTEM
Title Link: https://geotracker.waterboards.ca.gov/view_documents?global_id=T10000008997&enforcement_id=6420629

Document Type: Site Documents **Document Date:** 8/18/2019
Type: SOIL VAPOR INTRUSION INVESTIGATION **Submitted:**

REPORT
Submitted By: DANIEL MATTHEWS (AUTH_RP)
Title: SUPPLEMENTAL SUBSURFACE INVESTIGATION REPORT AND VAPOR INTRUSION MANAGEMENT PLAN
Title Link: https://geotracker.waterboards.ca.gov/esi/uploads/geo_report/3773428797/T10000008997.PDF

Document Type: Site Documents **Document Date:** 6/6/2019
Type: SITE INVESTIGATION WORKPLAN **Submitted:**
Submitted By: DANIEL MATTHEWS (AUTH_RP)
Title: WORK PLAN FOR ENVIRONMENTAL SUBSURFACE INVESTIGATION SERVICES
Title Link: https://geotracker.waterboards.ca.gov/esi/uploads/geo_report/3348532557/T10000008997.PDF

Document Type: Site Documents **Document Date:** 5/8/2019
Type: STAFF LETTER **Submitted:**
Submitted By: CLEET CARLTON (REGULATOR)
Title: STAFF COMMENTS ON PROPOSED TOPGOLF VAPOR MITIGATION SYSTEM PLAN
Title Link: https://geotracker.waterboards.ca.gov/view_documents?global_id=T10000008997&enforcement_id=6402209

Document Type: Site Documents **Document Date:** 7/7/2021
Type: ANNUAL ESTIMATION LETTER **Submitted:**
Submitted By: NATHAN VEALE (REGULATOR)
Title: FY 21-22 ANNUAL ESTIMATION LETTER
Title Link: https://geotracker.waterboards.ca.gov/view_documents?global_id=T10000008997&enforcement_id=6471791

Document Type: Site Documents **Document Date:** 2/19/2020*
Type: OTHER REPORT / DOCUMENT **Submitted:**
Submitted By: DANIEL MATTHEWS (AUTH_RP)
Title: CONSTRUCTION COMPLETION REPORT~VAPOR BARRIER INSTALLATION
Title Link: https://geotracker.waterboards.ca.gov/esi/uploads/geo_report/7273781836/T10000008997.PDF

Document Type: Site Documents **Document Date:** 2/12/2019
Type: SOIL VAPOR INTRUSION INVESTIGATION REPORT **Submitted:**
Submitted By: DANIEL MATTHEWS (AUTH_RP)
Title: SOIL VAPOR & GROUNDWATER TESTING REPORT
Title Link: https://geotracker.waterboards.ca.gov/esi/uploads/geo_report/1830963373/T10000008997.PDF

Document Type: Site Documents **Document Date:** 8/28/2018
Type: SOIL AND WATER INVESTIGATION WORKPLAN **Submitted:**
Submitted By: DANIEL MATTHEWS (AUTH_RP)
Title: SOIL VAPOR, SOIL & GROUNDWATER TESTING WORK PLAN
Title Link: https://geotracker.waterboards.ca.gov/esi/uploads/geo_report/3215790033/T10000008997.PDF

Document Type: Site Documents **Document Date:** 5/8/2018
Type: STAFF LETTER **Submitted:**
Submitted By: CLEET CARLTON (REGULATOR)
Title: REGIONAL WATER BOARD STAFF COMMENTS ON PROPOSED TOPGOLF VAPOR MITIGATION SYSTEM PLAN
Title Link: https://geotracker.waterboards.ca.gov/view_documents?global_id=T10000008997&enforcement_id=6402140

Document Type: Monitoring Reports **Document Date:** 1/3/2023*
Type: MONITORING REPORT - SEMI-ANNUALLY **Submitted:**
Submitted By: BRAND BURFIELD (AUTH_RP)
Title: SECOND SEMI-ANNUAL 2022 AIR AND SUB-SLAB MONITORING REPORT
Title Link: https://geotracker.waterboards.ca.gov/esi/uploads/geo_report/6334094047/T10000008997.PDF

Document Type: Monitoring Reports **Document Date:** 7/26/2022*
Type: MONITORING REPORT - QUARTERLY **Submitted:**
Submitted By: BRAND BURFIELD (AUTH_RP)
Title: SECOND QUARTER 2022 AIR AND SUB-SLAB MONITORING REPORT
Title Link: https://geotracker.waterboards.ca.gov/esi/uploads/geo_report/3602206766/T10000008997.PDF

Document Type: Monitoring Reports **Document Date:** 1/10/2022
Type: MONITORING REPORT - QUARTERLY **Submitted:**
Submitted By: BRAND BURFIELD (AUTH_RP)
Title: 4TH QUARTER 2021 AIR AND SUB-SLAB MONITORING REPORT
Title Link: https://geotracker.waterboards.ca.gov/esi/uploads/geo_report/1273456037/T10000008997.PDF

Document Type: Site Documents **Document Date:** 6/30/2020

Type: ANNUAL ESTIMATION LETTER **Submitted:**
Submitted By: FEI ZHAO (REGULATOR)
Title: FY 20-21 ANNUAL ESTIMATION LETTER
Title Link: https://geotracker.waterboards.ca.gov/view_documents?global_id=T10000008997&enforcement_id=6442721

Document Type: Site Documents **Document Date:** 7/29/2019
Type: STAFF LETTER **Submitted:**
Submitted By: CLEET CARLTON (REGULATOR)
Title: RB CONCURRENCE WITH VAPOR INTRUSION MITIGATION SYSTEM DESIGN.
Title Link: https://geotracker.waterboards.ca.gov/view_documents?global_id=T10000008997&enforcement_id=6418015

Document Type: Site Documents **Document Date:** 6/14/2016
Type: COST RECOVERY AGREEMENT / N. OF REIMBURSEMENT **Submitted:**
Submitted By: CLEET CARLTON (REGULATOR)
Title: SITE CLEANUP PROGRAM (SCP) RECOVERY OF OVERSIGHT COSTS
Title Link: https://geotracker.waterboards.ca.gov/view_documents?global_id=T10000008997&enforcement_id=6287731

Document Type: Site Documents **Document Date:** 6/23/2022
Type: ANNUAL ESTIMATION LETTER **Submitted:**
Submitted By: NATHAN VEALE (REGULATOR)
Title: FY 22-23 AEL
Title Link: https://geotracker.waterboards.ca.gov/view_documents?global_id=T10000008997&enforcement_id=6497770

Document Type: Site Documents **Document Date:** 9/6/2019
Type: STAFF LETTER **Submitted:**
Submitted By: CLEET CARLTON (REGULATOR)
Title: FOLLOW-UP CORRESPONDENCE REGARDING CONFIRMATION OF REQUIREMENTS FOR VAPOR INTRUSION MITIGATION SYSTEM.
Title Link: https://geotracker.waterboards.ca.gov/view_documents?global_id=T10000008997&enforcement_id=6414195

Document Type: Site Documents **Document Date:** 7/26/2017
Type: ANNUAL ESTIMATION LETTER **Submitted:**
Submitted By: CLEET CARLTON (REGULATOR)
Title: ANNUAL ESTIMATE FOR SCP COST RECOVERY OVERSIGHT
Title Link: https://geotracker.waterboards.ca.gov/view_documents?global_id=T10000008997&enforcement_id=6328035

Document Type: Site Documents **Document Date:** 5/31/2016
Type: SOIL AND WATER INVESTIGATION REPORT **Submitted:**
Submitted By: CLEET CARLTON (REGULATOR)
Title: PHASE II SOIL & GROUNDWATER INVESTIGATION, PIN HIGH GOLF COURSE & 3 ADJACENT PARCELS
Title Link: https://geotracker.waterboards.ca.gov/view_documents?global_id=T10000008997&document_id=5890608

Document Type: Monitoring Reports **Document Date:** 4/27/2022*
Type: MONITORING REPORT - QUARTERLY **Submitted:**
Submitted By: BRAND BURFIELD (AUTH_RP)
Title: 1ST QUARTER 2022 AIR AND SUB-SLAB MONITORING REPORT
Title Link: https://geotracker.waterboards.ca.gov/esi/uploads/geo_report/3747767567/T10000008997.PDF

Sites from GeoTracker Search - Cleanup Status History (as of May 25, 2023)

Status: Open - Site Assessment
Date: 6/6/2016

Status: Open - Case Begin Date
Date: 5/16/2016

296	1 of 1	NNE	0.00 / 14.31	13.81 / 8	WAVESPLITTER TECHNOLOGIES INC FREMONT CA	PFAS IND

Status: Unknown
Industry: Electronics Industry
Compliance Status: -
EPA Programs: -
Fac Fips Code: 06001
Fac Indian Cntry Flg: N
Fac Derived Huc: 18050003
Fac Derived Wbd: 180500041001

Map Key	Number of Records	Direction	Distance (mi/ft)	Elev/Diff (ft)	Site	DB

Federal Facility:	No	**Fac Derived Cd113:**	17
Federal Agency:	-	**Fac Derived Cb2010:**	060014415031174
Fac Snc Flg:	N	**Fac Informal Count:**	0
AIR Flag:	N	**Last Informal Action:**	-
NPDES Flag:	N	**Formal Action Count:**	0
SDWIS Flag:	N	**Last Formal Action:**	-
RCRAFlag:	N	**Fac Total Penalties:**	0
TRI Flag:	N	**Fac Penalty Count:**	-
GHG Flag:	N	**Date Last Penalty:**	-
TRI IDs:	-	**Last Penalty Amt:**	-
TRI Releases Trnsfrs:	-	**Fac Qtrs With Nc:**	-
TRI on Site Releases:	-	**Programs With Snc:**	0
TRI off Site Trnsfrs:	-	**Fac Percent Minority:**	77.542
TRI Reporter:	-	**Fac Pop Den:**	1805.8
Fac Imp Water Flg:	-	**Count:**	1
Fac Major Flag:	-	**Fac County:**	ALAMEDA
Fac Active Flag:	-	**State Other :**	
Fac Inspection Count:	0	**Region:**	09
Date Last Inspection:	-	**Latitude:**	37.48534
Days Last Inspection:	-	**Longitude:**	-121.94627

Fac Derived Tribes:	-
AIR IDs:	-
CAA Permit Types:	-
CAA NAICS:	-
CAA SICS:	-
NPDES IDs:	-
CWA Permit Types:	-
CWA NAICS:	-
CWA SICS:	-
RCRA IDs:	-
RCRA Permit Types:	-
RCRA NAICS:	-
SDWA IDs:	-
SDWA System Types:	-
SDWA Compliance Status:	-
SDWA Snc Flag:	N
Fac Collection Meth:	ADDRESS MATCHING-HOUSE NUMBER
EJSCREEN Flag Us:	Y
EJSCREEN Report:	https://ejscreen.epa.gov/mapper/mobile/EJSCREEN_mobile.aspx?geometry=%7B%22x%22:-121.94627,%22y%22:37.48534,%22spatialReference%22:%7B%22wkid%22:4326%7D%7D&unit=9035&areatype=&areaid=&basemap=streets&distance=1
ECHO Facility Report:	https://echo.epa.gov/detailed-facility-report?fid=110013833520

297	1 of 4	NNE	0.04 / 196.47	14.68 / 9	**MYOSCIENCE INC** **46400 FREMONT BLVD** **FREMONT CA 94538**	**RCRA NON GEN**

EPA Handler ID:	CAL000407956
Gen Status Universe:	No Report
Contact Name:	GREG TAKAKI
Contact Address:	46400 , FREMONT BLVD , , FREMONT , CA, 94538 , US
Contact Phone No and Ext:	510-933-1530
Contact Email:	GTAKAKI@MYOSCIENCE.COM
Contact Country:	US
County Name:	ALAMEDA
EPA Region:	09
Land Type:	
Receive Date:	20210810
Location Latitude:	37.485757
Location Longitude:	-121.946344

Violation/Evaluation Summary

Note:	NO RECORDS: As of Apr 2023, there are no Compliance Monitoring and Enforcement (violation) records associated with this facility (EPA ID).

Handler Summary

Importer Activity:	No
Mixed Waste Generator:	No
Transporter Activity:	No
Transfer Facility:	No
Onsite Burner Exemption:	No
Furnace Exemption:	No
Underground Injection Activity:	No
Commercial TSD:	No
Used Oil Transporter:	No
Used Oil Transfer Facility:	No
Used Oil Processor:	No
Used Oil Refiner:	No
Used Oil Burner:	No
Used Oil Market Burner:	No
Used Oil Spec Marketer:	No

Hazardous Waste Handler Details

Sequence No:	1
Receive Date:	20210810
Handler Name:	MYOSCIENCE INC
Source Type:	Deactivation
Federal Waste Generator Code:	N
Generator Code Description:	Not a Generator, Verified

Hazardous Waste Handler Details

Sequence No:	1
Receive Date:	20150624
Handler Name:	MYOSCIENCE INC
Source Type:	Implementer
Federal Waste Generator Code:	N
Generator Code Description:	Not a Generator, Verified

Owner/Operator Details

Owner/Operator Ind:	Current Operator	***Street No:***	
Type:	Other	***Street 1:***	46400 FREMONT BLVD
Name:	GREG TAKAKI	***Street 2:***	
Date Became Current:		***City:***	FREMONT
Date Ended Current:		***State:***	CA
Phone:	510-933-1530	***Country:***	US
Source Type:	Deactivation	***Zip Code:***	94538
Owner/Operator Ind:	Current Owner	***Street No:***	
Type:	Other	***Street 1:***	46400 FREMONT BLVD
Name:	MYOSCIENCE INC	***Street 2:***	
Date Became Current:		***City:***	FREMONT
Date Ended Current:		***State:***	CA
Phone:	510-933-1500	***Country:***	
Source Type:	Implementer	***Zip Code:***	94538
Owner/Operator Ind:	Current Operator	***Street No:***	
Type:	Other	***Street 1:***	46400 FREMONT BLVD
Name:	GREG TAKAKI	***Street 2:***	
Date Became Current:		***City:***	FREMONT
Date Ended Current:		***State:***	CA
Phone:	510-933-1530	***Country:***	
Source Type:	Implementer	***Zip Code:***	94538
Owner/Operator Ind:	Current Owner	***Street No:***	
Type:	Other	***Street 1:***	46400 FREMONT BLVD

Map Key	Number of Records	Direction	Distance (mi/ft)	Elev/Diff (ft)	Site	DB

Name:	MYOSCIENCE INC	**Street 2:**	
Date Became Current:		**City:**	FREMONT
Date Ended Current:		**State:**	CA
Phone:	510-933-1500	**Country:**	US
Source Type:	Deactivation	**Zip Code:**	94538

Historical Handler Details

Receive Dt:	20150624
Generator Code Description:	Not a Generator, Verified
Handler Name:	MYOSCIENCE INC

297	2 of 4	NNE	0.04 / 196.47	14.68 / 9	PACIRA CRYOTECH 46400 FREMONT BLVD FREMONT CA 94538	RCRA NON GEN

EPA Handler ID:	CAL000465158
Gen Status Universe:	No Report
Contact Name:	GREG TAKAKI
Contact Address:	46400 FREMONT BLVD , , FREMONT , CA, 94538 ,
Contact Phone No and Ext:	510-933-1530
Contact Email:	GREG.TAKAKI@PACIRA.COM
Contact Country:	
County Name:	ALAMEDA
EPA Region:	09
Land Type:	
Receive Date:	20210901
Location Latitude:	
Location Longitude:	

Violation/Evaluation Summary

Note:	NO RECORDS: As of Apr 2023, there are no Compliance Monitoring and Enforcement (violation) records associated with this facility (EPA ID).

Handler Summary

Importer Activity:	No
Mixed Waste Generator:	No
Transporter Activity:	No
Transfer Facility:	No
Onsite Burner Exemption:	No
Furnace Exemption:	No
Underground Injection Activity:	No
Commercial TSD:	No
Used Oil Transporter:	No
Used Oil Transfer Facility:	No
Used Oil Processor:	No
Used Oil Refiner:	No
Used Oil Burner:	No
Used Oil Market Burner:	No
Used Oil Spec Marketer:	No

Hazardous Waste Handler Details

Sequence No:	1
Receive Date:	20210901
Handler Name:	PACIRA CRYOTECH
Source Type:	Implementer
Federal Waste Generator Code:	N
Generator Code Description:	Not a Generator, Verified

Map Key	Number of Records	Direction	Distance (mi/ft)	Elev/Diff (ft)	Site	DB

Owner/Operator Details

Owner/Operator Ind:	Current Owner	***Street No:***	
Type:	Other	***Street 1:***	5 SYLVAN WAY STE 300
Name:	PACIRA PHARMACEUTICALS INC	***Street 2:***	
Date Became Current:		***City:***	PARSIPPANY
Date Ended Current:		***State:***	NJ
Phone:	973-254-3560	***Country:***	
Source Type:	Implementer	***Zip Code:***	07054
Owner/Operator Ind:	Current Operator	***Street No:***	
Type:	Other	***Street 1:***	46400 FREMONT BLVD
Name:	GREG TAKAKI	***Street 2:***	
Date Became Current:		***City:***	FREMONT
Date Ended Current:		***State:***	CA
Phone:	510-933-1530	***Country:***	
Source Type:	Implementer	***Zip Code:***	94538

297	*3 of 4*	*NNE*	*0.04 / 196.47*	*14.68 / 9*	***BOSTON SCIENTIFIC DEVORO 46400 FREMONT BLVD FREMONT CA 94538***	***RCRA NON GEN***

EPA Handler ID:	CAL000472982
Gen Status Universe:	No Report
Contact Name:	ABRAM OPYAN
Contact Address:	25155 RYE CANYON LOOP , , VALENCIA , CA, 91355 ,
Contact Phone No and Ext:	661-810-0474
Contact Email:	ABRAM.OPYAN@BSCI.COM
Contact Country:	
County Name:	ALAMEDA
EPA Region:	09
Land Type:	
Receive Date:	20220831
Location Latitude:	
Location Longitude:	

Violation/Evaluation Summary

Note:	NO RECORDS: As of Apr 2023, there are no Compliance Monitoring and Enforcement (violation) records associated with this facility (EPA ID).

Handler Summary

Importer Activity:	No
Mixed Waste Generator:	No
Transporter Activity:	No
Transfer Facility:	No
Onsite Burner Exemption:	No
Furnace Exemption:	No
Underground Injection Activity:	No
Commercial TSD:	No
Used Oil Transporter:	No
Used Oil Transfer Facility:	No
Used Oil Processor:	No
Used Oil Refiner:	No
Used Oil Burner:	No
Used Oil Market Burner:	No
Used Oil Spec Marketer:	No

Hazardous Waste Handler Details

Sequence No:	1
Receive Date:	20220831
Handler Name:	BOSTON SCIENTIFIC DEVORO

Map Key	Number of Records	Direction	Distance (mi/ft)	Elev/Diff (ft)	Site	DB

Source Type: Implementer
Federal Waste Generator Code: N
Generator Code Description: Not a Generator, Verified

Owner/Operator Details

Owner/Operator Ind:	Current Owner	**Street No:**	
Type:	Other	**Street 1:**	300 BOSTON SCIENTIFIC WAY
Name:	BOSTON SCIENTIFIC CORPORATION	**Street 2:**	
Date Became Current:		**City:**	MARLBOROUGH
Date Ended Current:		**State:**	MA
Phone:	800-876-9960	**Country:**	
Source Type:	Implementer	**Zip Code:**	01752

Owner/Operator Ind:	Current Operator	**Street No:**	
Type:	Other	**Street 1:**	25155 RYE CANYON LOOP
Name:	ABRAM OPYAN	**Street 2:**	
Date Became Current:		**City:**	VALENCIA
Date Ended Current:		**State:**	CA
Phone:	661-810-0474	**Country:**	
Source Type:	Implementer	**Zip Code:**	91355

Map Key	Number of Records	Direction	Distance (mi/ft)	Elev/Diff (ft)	Site	DB
297	4 of 4	NNE	0.04 / 196.47	14.68 / 9	**Boston Scientific** **46400 FREMONT BLVD** **FREMONT CA 94538**	CERS HAZ

Site ID: 626093
Latitude: 37.485588
Longitude: -121.945030

Regulated Programs

EI ID:	10904656	**EI Description:**	Hazardous Waste Generator
EI ID:	10904656	**EI Description:**	Chemical Storage Facilities

Violations

Violation Date:	03/01/2023	**Violation Source:**	CERS
Violation Program:	HW	**Violation Division:**	Fremont City Fire Department

Citation: 22 CCR 12 66262.34(e) - California Code of Regulations, Title 22, Chapter 12, Section(s) 66262.34(e)
Violation Notes:

Some satellite accumulation containers are labelled as hazardous waste containers in a room with other similar containers labelled as satellite waste. Standardize how satellite accumulation is done so that waste does not end up exceeding accumulation times.

Violation Description:

Failure to meet the following conditions of satellite accumulation regulations:

• Accumulate up to 55 gallons of hazardous waste or one quart of acute hazardous waste at or near the initial point of accumulation which was under the control of the operator.

• Total time hazardous waste can be accumulated onsite in any generator accumulation area is one year, i.e., the combined accmulation time at a satellite accumulation point and at a 90/180/270 accumulation area (depending on size of generator and distance transported), whichever comes first.

• The generator complies with section 66265.171, 66265.172, and 66265.173(a).

• The container must be clearly marked with the initial date that hazardous waste is first placed in the container and labelled with the words "Hazardous Waste" including specified information

• Container must be labelled with the date the satellite accumulation limit is reached and moved within three days after reaching the 55 gallon (or one quart) limit to a "90 day" accumulation area

• 55 gallons (or one quart of acute hazardous waste) of waste per process may be accumulated

Violations

Violation Date: 03/01/2023
Violation Source: CERS
Violation Program: HW
Violation Division: Fremont City Fire Department
Citation: 22 CCR 12 66262.34(f) - California Code of Regulations, Title 22, Chapter 12, Section(s) 66262.34(f)
Violation Notes:

Waste drums were not all labelled with generator ID. Complete hazardous waste labels on all drums in hazwaste accumulation area.

Violation Description:

Failure to properly label hazardous waste accumulation containers and portable tanks with the following requirements: "Hazardous Waste", name and address of the generator, physical and chemical characteristics of the Hazardous Waste, and starting accumulation date.

Violations

Violation Date: 03/01/2023
Violation Source: CERS
Violation Program: HMRRP
Violation Division: Fremont City Fire Department
Citation: HSC 6.95 25508(a)(1) - California Health and Safety Code, Chapter 6.95, Section(s) 25508(a)(1)
Violation Notes:

Returned to compliance on 03/01/2023. During the initial site visit, no CERS submittal had been done. Submittal has since been completed.

Violation Description:

Failure to complete and electronically submit a business plan when storing/handling a hazardous material at or above reportable quantities.

Evaluations

Eval Date: 03/01/2023
Violations Found: Yes
Eval General Type: Compliance Evaluation Inspection
Eval Type: Routine done by local agency
Eval Division: Fremont City Fire Department
Eval Program: HW
Eval Source: CERS
Eval Notes:

Onsite for new business inspection.; Note: data in [EVAL Notes] field for some records is truncated from the source.

Eval Date: 03/01/2023
Violations Found: Yes
Eval General Type: Compliance Evaluation Inspection
Eval Type: Routine done by local agency
Eval Division: Fremont City Fire Department
Eval Program: HMRRP
Eval Source: CERS
Eval Notes:

Onsite for new business inspection.; Note: data in [EVAL Notes] field for some records is truncated from the source.

Affiliations

Affil Type Desc: Parent Corporation
Entity Name: Boston Scientific Corporation
Entity Title:
Address:
City:
State:

Country:	
Zip Code:	
Phone:	
Affil Type Desc:	Operator
Entity Name:	Boston Scientific
Entity Title:	
Address:	
City:	
State:	
Country:	
Zip Code:	
Phone:	(661) 810-0474
Affil Type Desc:	CUPA District
Entity Name:	Fremont City Fire Department
Entity Title:	
Address:	P.O. Box 5006
City:	Fremont
State:	CA
Country:	
Zip Code:	94537-5006
Phone:	(510) 494-4279
Affil Type Desc:	Facility Mailing Address
Entity Name:	Mailing Address
Entity Title:	
Address:	46400 Fremont Blvd
City:	Fremont
State:	CA
Country:	
Zip Code:	94538
Phone:	
Affil Type Desc:	Property Owner
Entity Name:	Fremont Ventures 2 LLC - Amy Peterson
Entity Title:	
Address:	555 Twin Dolphin Drive, Suite 600
City:	Redwood City
State:	CA
Country:	United States
Zip Code:	94065
Phone:	(408) 772-9020
Affil Type Desc:	Identification Signer
Entity Name:	Laura England-Witt
Entity Title:	Senior Scientist
Address:	
City:	
State:	
Country:	
Zip Code:	
Phone:	
Affil Type Desc:	Document Preparer
Entity Name:	Laura England-Witt
Entity Title:	
Address:	
City:	
State:	
Country:	
Zip Code:	
Phone:	
Affil Type Desc:	Legal Owner
Entity Name:	Boston Scientific
Entity Title:	
Address:	2755 Great America Way, Suite 401
City:	Santa Clara

Map Key	Number of Records	Direction	Distance (mi/ft)	Elev/Diff (ft)	Site	DB

State: CA
Country: United States
Zip Code: 95054
Phone: (661) 810-0474

Coordinates

Env Int Type Code: HMBP
Program ID: 10904656
Latitude: 37.485590
Longitude: -121.945040
Coord Name:
Ref Point Type Desc: Center of a facility or station.

---

298 | 1 of 1 | NNE | 0.19 / 1,025.52 | 11.51 / 6 | **MICRO LAMBDA WIRELESS INC**
46515 LANDING PKWY
FREMONT CA 94538-6421 | RCRA NON GEN

EPA Handler ID: CAL000305792
Gen Status Universe: No Report
Contact Name: MARK GARCIA UP MANUFACTURING
Contact Address: 46515 LANDING PKWY , , FREMONT , CA, 94538 ,
Contact Phone No and Ext: 510-770-9221
Contact Email: MGARCIA@MICROLAMBDAWIRELESS.COM
Contact Country:
County Name: ALAMEDA
EPA Region: 09
Land Type:
Receive Date: 20060420
Location Latitude: 37.484928
Location Longitude: -121.943007

Violation/Evaluation Summary

Note: NO RECORDS: As of Apr 2023, there are no Compliance Monitoring and Enforcement (violation) records associated with this facility (EPA ID).

Handler Summary

Importer Activity: No
Mixed Waste Generator: No
Transporter Activity: No
Transfer Facility: No
Onsite Burner Exemption: No
Furnace Exemption: No
Underground Injection Activity: No
Commercial TSD: No
Used Oil Transporter: No
Used Oil Transfer Facility: No
Used Oil Processor: No
Used Oil Refiner: No
Used Oil Burner: No
Used Oil Market Burner: No
Used Oil Spec Marketer: No

Hazardous Waste Handler Details

Sequence No: 1
Receive Date: 20060420
Handler Name: MICRO LAMBDA WIRELESS INC
Source Type: Implementer
Federal Waste Generator Code: N
Generator Code Description: Not a Generator, Verified

Owner/Operator Details

Map Key	Number of Records	Direction	Distance (mi/ft)	Elev/Diff (ft)	Site	DB

Owner/Operator Ind:	Current Owner	**Street No:**	
Type:	Other	**Street 1:**	46515 LANDING PKWY
Name:	MICRO LAMBDA WIRELESS INC	**Street 2:**	
Date Became Current:		**City:**	FREMONT
Date Ended Current:		**State:**	CA
Phone:	510-770-9221	**Country:**	
Source Type:	Implementer	**Zip Code:**	94538-6421

Owner/Operator Ind:	Current Operator	**Street No:**	
Type:	Other	**Street 1:**	46515 LANDING PKWY
Name:	MARK GARCIA UP MANUFACTURING	**Street 2:**	
Date Became Current:		**City:**	FREMONT
Date Ended Current:		**State:**	CA
Phone:	510-770-9221	**Country:**	
Source Type:	Implementer	**Zip Code:**	94538

---

299 | **1 of 1** | **NNE** | **0.00 / 6.49** | **13.83 / 8** | **TRANSLARITY INC**
FREMONT CA | **PFAS IND**

Status:	Active	**Fac Fips Code:**	06001
Industry:	Electronics Industry	**Fac Indian Cntry Flg:**	N
Compliance Status:	No Violation Identified	**Fac Derived Huc:**	18050003
EPA Programs:	RCRA	**Fac Derived Wbd:**	180500041001
Federal Facility:	No	**Fac Derived Cd113:**	17
Federal Agency:	-	**Fac Derived Cb2010:**	060014415031174
Fac Snc Flg:	N	**Fac Informal Count:**	0
AIR Flag:	N	**Last Informal Action:**	-
NPDES Flag:	N	**Formal Action Count:**	0
SDWIS Flag:	N	**Last Formal Action:**	-
RCRAFlag:	Y	**Fac Total Penalties:**	0
TRI Flag:	N	**Fac Penalty Count:**	-
GHG Flag:	N	**Date Last Penalty:**	-
TRI IDs:	-	**Last Penalty Amt:**	-
TRI Releases Trnsfrs:	-	**Fac Qtrs With Nc:**	0
TRI on Site Releases:	-	**Programs With Snc:**	0
TRI off Site Trnsfrs:	-	**Fac Percent Minority:**	77.505
TRI Reporter:	-	**Fac Pop Den:**	1808.02
Fac Imp Water Flg:	-	**Count:**	1
Fac Major Flag:	-	**Fac County:**	YOLO
Fac Active Flag:	Y	**State Other :**	
Fac Inspection Count:	0	**Region:**	09
Date Last Inspection:	-	**Latitude:**	37.48543
Days Last Inspection:	-	**Longitude:**	-121.946322

Fac Derived Tribes:	-
AIR IDs:	-
CAA Permit Types:	-
CAA NAICS:	-
CAA SICS:	-
NPDES IDs:	-
CWA Permit Types:	-
CWA NAICS:	-
CWA SICS:	-
RCRA IDs:	CAL000425382
RCRA Permit Types:	Other
RCRA NAICS:	334413
SDWA IDs:	-
SDWA System Types:	-
SDWA Compliance Status:	-
SDWA Snc Flag:	N
Fac Collection Meth:	GDT-ADDRESS MATCHING (GEOCODING)
EJSCREEN Flag Us:	Y
EJSCREEN Report:	https://ejscreen.epa.gov/mapper/mobile/EJSCREEN_mobile.aspx?geometry=%7B%22x%22:-121.946322,%22y%22:37.48543,%22spatialReference%22:%7B%22wkid%22:4326%7D%7D&unit=9035&areatype=&areaid=&basemap=streets&distance=1
ECHO Facility Report:	https://echo.epa.gov/detailed-facility-report?fid=110070429047

Map Key	Number of Records	Direction	Distance (mi/ft)	Elev/Diff (ft)	Site	DB
300	1 of 1	SSW	0.13 / 680.30	6.01 / 1	CITY OF SAN JOSE - ALVISO SWIM CENTER N 1ST & TONY P SANTOS ST SAN JOSE CA 95110	CUPA SANTACLARA

Facility ID: FA0269759
GIS Latitude: 37.3827498
GIS Longitude: -121.9254445

Details

Record ID: PR0401456
PE: BP01
Description: HMBP FACILITY, 1-3 CHEMICALS
Program Identifier: DEH PERMIT-HAZ MAT BUSINESS PLAN PROGRAM

---

301 — 1 of 3 — SSW — 0.56 / 2,935.42 — 2.18 / -3 — ALVISO INDEPENDENT OIL CO, 1110 TAYLOR ST, ALVISO CA 950020000 — ENVIROSTOR

Estor/EPA ID: 80001742
Site Code:
Nat Priority List: NO
APN: NONE SPECIFIED
Census Tract: 6085504602
Site Type: CORRECTIVE ACTION
Address Description: 1110 TAYLOR ST
Office: CLEANUP BERKELEY
Special Program:
Funding:
Assembly District: 26
Senate District: 10
Permit Renewal Lead:
Public Partici Spclst:
Project Manager:
County: SANTA CLARA
Latitude: 37.426065
Longitude: -121.975948
Acres: 0 ACRES
Supervisor: MARK PIROS
Cleanup Status: INACTIVE - NEEDS EVALUATION AS OF 6/22/2009
Cleanup Oversight Agencies: NONE SPECIFIED
School District:
Past Use that Caused Contam: NONE SPECIFIED
Potential Media Affected: NONE SPECIFIED
Potential Contamin of Concern:

NONE SPECIFIED

Site History:

Status: INACTIVE - NEEDS EVALUATION
Program Type: CORRECTIVE ACTION
CalEnviroScreen Score: 65-70%
Summary Link: https://www.envirostor.dtsc.ca.gov/public/profile_report?global_id=80001742

---

301 — 2 of 3 — SSW — 0.56 / 2,935.42 — 2.18 / -3 — ALVISO INDEPENDENT OIL CO, 1110 TAYLOR ST, ALVISO CA 950020000 — HWP

Estor/EPA ID: CAD980695340
Nat Priority List:
Census Tract: 6085504602
Permit Renewl Lead:
Project Manager:
Site Code:
Cleanup Status:
Cleanup Oversight Agencies:
Assembly District: 26
Senate District: 10
School District:
Office:
Public Participatn Spclst:
Special Program:
Acres:
Supervisor:
County: SANTA CLARA
Latitude: 37.426065
Longitude: -121.975948

Funding:
Site Type: CLOSED
APN:
Past Use that Caused Contam:
Potential Media Affected:
Potential Contaminants of Concern:

Site History:

This facility is a duplicate of CAL000161743, which was a permitted facility and is now undergoing closure. This facility is therefore being administrative closed due to being a duplicate.

Status: CLOSED
Program Type: HAZ WASTE - RCRA
CalEnviroScreen Score: 65-70%
Summary Link: https://www.envirostor.dtsc.ca.gov/public/hwmp_profile_report?global_id=CAD980695340

Units Undergoing Closure

Event Description: CLOSURE ADMINISTRATIVE - ISSUE CLOSURE VERIFICATION
Date: 10/18/2017
Unit: UNIT1
Doc Link: https://www.envirostor.dtsc.ca.gov/public/hwmp_final_documents?global_id=CAD980695340&link_key=782&document_category=CLOSURE+VERIFICATION&event_description=Closure+Administrative+%2D+ISSUE+CLOSURE+VERIFICATION+&mytype=pa

---

301	3 of 3	SSW	0.56 / 2,935.42	2.18 / -3	ALVISO INDEPENDENT OIL CO 1110 TAYLOR ST ALVISO CA 950020000	ENVIROSTOR

Estor/EPA ID: CAD980695340
Site Code:
Nat Priority List:
APN:
Census Tract: 6085504602
Site Type: CLOSED
Address Description: 1110 TAYLOR ST
Office:
Special Program:
Funding:
Cleanup Status:
Cleanup Oversight Agencies:
School District:
Past Use that Caused Contam:
Potential Media Affected:
Potential Contamin of Concern:

Assembly District: 26
Senate District: 10
Permit Renewal Lead:
Public Partici Spclst:
Project Manager:
County: SANTA CLARA
Latitude: 37.426065
Longitude: -121.975948
Acres:
Supervisor:

Site History:

This facility is a duplicate of CAL000161743, which was a permitted facility and is now undergoing closure. This facility is therefore being administrative closed due to being a duplicate.

Status: CLOSED
Program Type: HAZ WASTE - RCRA
CalEnviroScreen Score: 65-70%
Summary Link: https://www.envirostor.dtsc.ca.gov/public/hwmp_profile_report?global_id=CAD980695340

Units Undergoing Closure

Date: 10/18/2017
Event Description: CLOSURE ADMINISTRATIVE - ISSUE CLOSURE VERIFICATION
Unit: UNIT1
Doc Link: https://www.envirostor.dtsc.ca.gov/public/hwmp_final_documents?global_id=CAD980695340&link_key=782&document_category=CLOSURE+VERIFICATION&event_description=Closure+Administrative+%2D+ISSUE+CLOSURE+VERIFICATION+&mytype=pa

Map Key	Number of Records	Direction	Distance (mi/ft)	Elev/Diff (ft)	Site	DB
302	1 of 4	NNE	0.20 / 1,061.37	11.65 / 6	LAM RESEARCH 46555 LANDING PKWY BUILDING L FREMONT CA 94538-6470	RCRA SQG

EPA Handler ID: CAR000003335
Gen Status Universe: Small Quantity Generator
Contact Name: LAURA MAIORIELLO
Contact Address: 4650 CUSHING PKWY , , FREMONT , CA, 94538-6470 , US
Contact Phone No and Ext: 510-661-1535
Contact Email:
Contact Country: US
County Name: ALAMEDA
EPA Region: 09
Land Type: Municipal
Receive Date: 19950605
Location Latitude: 37.486531
Location Longitude: -121.941121

Violation/Evaluation Summary

Note: NO RECORDS: As of Apr 2023, there are no Compliance Monitoring and Enforcement (violation) records associated with this facility (EPA ID).

Handler Summary

Importer Activity: No
Mixed Waste Generator: No
Transporter Activity: No
Transfer Facility: No
Onsite Burner Exemption: No
Furnace Exemption: No
Underground Injection Activity: No
Commercial TSD: No
Used Oil Transporter: No
Used Oil Transfer Facility: No
Used Oil Processor: No
Used Oil Refiner: No
Used Oil Burner: No
Used Oil Market Burner: No
Used Oil Spec Marketer: No

Hazardous Waste Handler Details

Sequence No: 1
Receive Date: 19950605
Handler Name: LAM RESEARCH
Federal Waste Generator Code: 2
Generator Code Description: Small Quantity Generator
Source Type: Notification

Owner/Operator Details

Owner/Operator Ind: Current Owner
Type: Private
Name: LAM RESEARCH CORP
Date Became Current:
Date Ended Current:
Phone: 510-659-0200
Source Type: Notification
Street No:
Street 1: 4650 CUSHING PKWY
Street 2:
City: FREMONT
State: CA
Country:
Zip Code: 94538-6470

Map Key	Number of Records	Direction	Distance (mi/ft)	Elev/Diff (ft)	Site	DB
302	2 of 4	NNE	0.20 / 1,061.37	11.65 / 6	LAM RESEARCH CORPORATION 46555 LANDING PKWY, BLDG 8 FREMONT CA 94538	EMISSIONS

2001 Criteria Data

Facility ID:	12988	***CERR Code:***	
Facility SIC Code:	3559	***TOGT:***	.09
CO:	1	***ROGT:***	.04
Air Basin:	SF	***COT:***	
District:	BA	***NOXT:***	
COID:	ALA	***SOXT:***	
DISN:	BAY AREA AQMD	***PMT:***	
CHAPIS:		***PM10T:***	

2001 Toxic Data

Facility ID:	12988	***COID:***	ALA
Facility SIC Code:	3559	***DISN:***	BAY AREA AQMD
CO:	1	***CHAPIS:***	
Air Basin:	SF	***CERR Code:***	
District:	BA		
TS:			
Health Risk Asmt:			
Non-Cancer Chronic Haz Ind:			
Non-Cancer Acute Haz Ind:			

2002 Criteria Data

Facility ID:	12988	***CERR Code:***	
Facility SIC Code:	3559	***TOGT:***	.09
CO:	1	***ROGT:***	.036
Air Basin:	SF	***COT:***	
District:	BA	***NOXT:***	
COID:	ALA	***SOXT:***	
DISN:	BAY AREA AQMD	***PMT:***	
CHAPIS:		***PM10T:***	

2002 Toxic Data

Facility ID:	12988	***COID:***	ALA
Facility SIC Code:	3559	***DISN:***	BAY AREA AQMD
CO:	1	***CHAPIS:***	
Air Basin:	SF	***CERR Code:***	
District:	BA		
TS:			
Health Risk Asmt:			
Non-Cancer Chronic Haz Ind:			
Non-Cancer Acute Haz Ind:			

2003 Criteria Data

Facility ID:	12988	***CERR Code:***	
Facility SIC Code:	3559	***TOGT:***	.001
CO:	1	***ROGT:***	0
Air Basin:	SF	***COT:***	.002
District:	BA	***NOXT:***	.01
COID:	ALA	***SOXT:***	0
DISN:	BAY AREA AQMD	***PMT:***	.001
CHAPIS:		***PM10T:***	0

Map Key	Number of Records	Direction	Distance (mi/ft)	Elev/Diff (ft)	Site	DB

2003 Toxic Data

Facility ID:	12988	***COID:***	ALA
Facility SIC Code:	3559	***DISN:***	BAY AREA AQMD
CO:	1	***CHAPIS:***	
Air Basin:	SF	***CERR Code:***	
District:	BA		
TS:			
Health Risk Asmt:			
Non-Cancer Chronic Haz Ind:			
Non-Cancer Acute Haz Ind:			

2004 Criteria Data

Facility ID:	12988	***CERR Code:***	
Facility SIC Code:	3559	***TOGT:***	.001
CO:	1	***ROGT:***	.0008367
Air Basin:	SF	***COT:***	.002
District:	BA	***NOXT:***	.01
COID:	ALA	***SOXT:***	0
DISN:	BAY AREA AQMD	***PMT:***	.001
CHAPIS:		***PM10T:***	.000976

2004 Toxic Data

Facility ID:	12988	***COID:***	ALA
Facility SIC Code:	3559	***DISN:***	BAY AREA AQMD
CO:	1	***CHAPIS:***	
Air Basin:	SF	***CERR Code:***	
District:	BA		
TS:			
Health Risk Asmt:			
Non-Cancer Chronic Haz Ind:			
Non-Cancer Acute Haz Ind:			

302	*3 of 4*	***NNE***	***0.20 / 1,061.37***	***11.65 / 6***	***MASS PRECISION INC 46555 LANDING PKWY FREMONT CA 94538***	***RCRA NON GEN***

EPA Handler ID:	CAL000417066
Gen Status Universe:	No Report
Contact Name:	BJ BRADAC
Contact Address:	2110 OAKLAND RD , , SAN JOSE , CA, 95131 ,
Contact Phone No and Ext:	408-416-5418
Contact Email:	BJ@MASSPRECISION.COM
Contact Country:	
County Name:	ALAMEDA
EPA Region:	09
Land Type:	
Receive Date:	20160513
Location Latitude:	37.484928
Location Longitude:	-121.943007

Violation/Evaluation Summary

Note:	NO RECORDS: As of Apr 2023, there are no Compliance Monitoring and Enforcement (violation) records associated with this facility (EPA ID).

Handler Summary

Importer Activity:	No
Mixed Waste Generator:	No
Transporter Activity:	No

Transfer Facility:	No
Onsite Burner Exemption:	No
Furnace Exemption:	No
Underground Injection Activity:	No
Commercial TSD:	No
Used Oil Transporter:	No
Used Oil Transfer Facility:	No
Used Oil Processor:	No
Used Oil Refiner:	No
Used Oil Burner:	No
Used Oil Market Burner:	No
Used Oil Spec Marketer:	No

Hazardous Waste Handler Details

Sequence No:	1
Receive Date:	20160513
Handler Name:	MASS PRECISION INC
Source Type:	Implementer
Federal Waste Generator Code:	N
Generator Code Description:	Not a Generator, Verified

Owner/Operator Details

Owner/Operator Ind:	Current Operator	**Street No:**	
Type:	Other	**Street 1:**	2110 OAKLAND RD
Name:	BJ BRADAC	**Street 2:**	
Date Became Current:		**City:**	SAN JOSE
Date Ended Current:		**State:**	CA
Phone:	408-416-5418	**Country:**	
Source Type:	Implementer	**Zip Code:**	95131
Owner/Operator Ind:	Current Owner	**Street No:**	
Type:	Other	**Street 1:**	2070 OAKLAND RD
Name:	AL STUCKY JR/PRES, OWNER	**Street 2:**	
Date Became Current:		**City:**	SAN JOSE
Date Ended Current:		**State:**	CA
Phone:	408-954-0200	**Country:**	
Source Type:	Implementer	**Zip Code:**	95131-1608

302	*4 of 4*	*NNE*	*0.20 / 1,061.37*	*11.65 / 6*	***MASS PRECISION INC 46555 LANDING PKWY FREMONT CA 94538***	***EMISSIONS***

2017 Criteria Data

Facility ID:	23601	**CERR Code:**	
Facility SIC Code:	3444	**TOGT:**	.14506454
CO:	1	**ROGT:**	.1426691284044
Air Basin:	SF	**COT:**	.018533331
District:	BA	**NOXT:**	.074255653
COID:	ALA	**SOXT:**	.000300901
DISN:	BAY AREA AQMD	**PMT:**	.001588571
CHAPIS:		**PM10T:**	.001588571

2017 Toxic Data

Facility ID:	23601	**COID:**	ALA
Facility SIC Code:	3444	**DISN:**	BAY AREA AQMD
CO:	1	**CHAPIS:**	
Air Basin:	SF	**CERR Code:**	
District:	BA		

TS:
Health Risk Asmt:
Non-Cancer Chronic Haz Ind:
Non-Cancer Acute Haz Ind:

2018 Criteria Data

Facility ID:	23601	***CERR Code:***	
Facility SIC Code:	3444	***TOGT:***	.145300276
CO:	1	***ROGT:***	.1428797034861
Air Basin:	SF	***COT:***	.019179215
District:	BA	***NOXT:***	.076843432
COID:	ALA	***SOXT:***	.000311387
DISN:	BAY AREA AQMD	***PMT:***	.001643933
CHAPIS:		***PM10T:***	.001643933

2018 Toxic Data

Facility ID:	23601	***COID:***	ALA
Facility SIC Code:	3444	***DISN:***	BAY AREA AQMD
CO:	1	***CHAPIS:***	
Air Basin:	SF	***CERR Code:***	
District:	BA		
TS:			
Health Risk Asmt:			
Non-Cancer Chronic Haz Ind:			
Non-Cancer Acute Haz Ind:			

2019 Criteria Data

CO:	1	***CHAPIS:***	
Air Basin:	SF	***CERR Code:***	
Facility ID:	23601	***ROGT:***	.1437458896881
District:	BA	***COT:***	.023914196
Facility SIC Code:	3444	***NOXT:***	.095814594
CO ID:	ALA	***SOXT:***	.000388262
DISN:	BAY AREA AQMD		
PM10T:	.002049789		
TOGT:	.146342618		
PMT:	.002049789		

2019 Toxic Data

CO:	1	***DISN:***	BAY AREA AQMD
Air Basin:	SF	***CHAPIS:***	
Faccility ID:	23601	***CERR Code:***	
District:	BA	***TS:***	
Facility SIC Code:	3444	***Health Risk Asmt:***	
COID:	ALA		
Non-Cancer Chronic Haz Ind:			
Non-Cancer Acute Haz Ind:			

2020 Criteria Data

CO:	1	***CHAPIS:***	
Air Basin:	SF	***CERR Code:***	
Facility ID:	23601	***ROGT:***	.1434655094571
District:	BA	***COT:***	.022381513
Facility SIC Code:	3444	***NOXT:***	.089673751
CO ID:	ALA	***SOXT:***	.000363378
DISN:	BAY AREA AQMD		
TOGT:	.146005217		
PMT:	.001918415		

Map Key	Number of Records	Direction	Distance (mi/ft)	Elev/Diff (ft)	Site	DB

PM10T: .001918415

2020 Toxic Data

CO:	1	***DISN:***	BAY AREA AQMD
Air Basin:	SF	***CHAPIS:***	
Facility ID:	23601	***CHERR Code:***	
District:	BA	***TS:***	
Facility SIC Code:	3444	***Health Risk Asmt:***	
COID:	ALA		
Non-Cancer Chronic Haz Ind:			
Non-Cancer Acute Haz Ind:			

303	*1 of 1*	*SSW*	*0.56 / 2,950.33*	*2.20 / -3*	***ALVISO INDEPENDENT OIL COMPANY*** ***1110 TAYLOR*** ***ALVISO CA 95002***	***RCRA CORRACTS***

EPA Handler ID:	CAD980695340
Gen Status Universe:	Small Quantity Generator
Contact Name:	ENVIRONMENTAL MANAGER
Contact Address:	1110 TAYLOR , , ALVISO , CA, 95002 , US
Contact Phone No and Ext:	408-262-2715
Contact Email:	
Contact Country:	US
County Name:	SANTA CLARA
EPA Region:	09
Land Type:	Other
Receive Date:	19900403
Location Latitude:	37.426233
Location Longitude:	-121.975916

Event/Area Details

Area Name:	
Event Code:	CA029ST
Corrective Action Event Descri:	LEAD AGENCY DETERMINATION
Actual Date of Event:	19900101
Orig Sched Event Date:	
New Sched Event Date:	
Best Date:	19900101
Groundwater Release Indicator:	
Soil Release Indicator:	
Air Release Indicator:	
Surface Waste Release Ind:	
Event Responsible Agency:	E

Area Name:	ENTIRE FACILITY
Event Code:	
Corrective Action Event Descri:	
Actual Date of Event:	
Orig Sched Event Date:	
New Sched Event Date:	
Best Date:	
Groundwater Release Indicator:	
Soil Release Indicator:	
Air Release Indicator:	
Surface Waste Release Ind:	
Event Responsible Agency:	

Violation/Evaluation Summary

Note: NO RECORDS: As of Apr 2023, there are no Compliance Monitoring and Enforcement (violation) records associated with this facility (EPA ID).

Map Key	Number of Records	Direction	Distance (mi/ft)	Elev/Diff (ft)	Site	DB

Handler Summary

Importer Activity:	No
Mixed Waste Generator:	No
Transporter Activity:	No
Transfer Facility:	No
Onsite Burner:	No
Smelting, Melting and Refining:	No
Underground Injection Control:	No
Commercial TSD:	No
Used Oil Transporter:	No
Used Oil Transfer Facility:	No
Used Oil Processor:	No
Used Oil Refiner:	No
Used Oil Burner:	No
Used Oil Market Burner:	No
Used Oil Spec Marketer:	No

Hazardous Waste Handler Details

Sequence No:	1
Receive Date:	19900403
Handler Name:	ALVISO INDEPENDENT OIL COMPANY
Federal Waste Generator Code:	2
Generator Code Description:	Small Quantity Generator
Source Type:	Notification

Owner/Operator Details

Owner/Operator Ind:	Current Owner	***Street No:***	
Type:	Private	***Street 1:***	NOT REQUIRED
Name:	LARRY EVANS	***Street 2:***	
Date Became Current:		***City:***	NOT REQUIRED
Date Ended Current:		***State:***	ME
Phone:	415-555-1212	***Country:***	
Source Type:	Notification	***Zip Code:***	99999

Owner/Operator Ind:	Current Operator	***Street No:***	
Type:	Private	***Street 1:***	NOT REQUIRED
Name:	NOT REQUIRED	***Street 2:***	
Date Became Current:		***City:***	NOT REQUIRED
Date Ended Current:		***State:***	ME
Phone:	415-555-1212	***Country:***	
Source Type:	Notification	***Zip Code:***	99999

Map Key	Number of Records	Direction	Distance (mi/ft)	Elev/Diff (ft)	Site	DB
304	*1 of 1*	*ESE*	*0.34 / 1,791.34*	*15.14 / 10*	***Innovel #45146*** ***1021 CADILLAC CT*** ***MILPITAS CA 95035***	***DELISTED HAZ***

Siteid:	152267
Latitude:	37.443302
Longitude:	-121.919548
Original Source:	CHAZ
Record Date:	22-MAR-2018

Map Key	Number of Records	Direction	Distance (mi/ft)	Elev/Diff (ft)	Site	DB
305	*1 of 2*	*NNE*	*0.09 / 462.49*	*13.81 / 8*	***Oryx Advanced Materials Inc*** ***46458 FREMONT BLVD.*** ***FREMONT CA 94538***	***CERS HAZ***

Site ID:	140395
Latitude:	37.483630
Longitude:	-121.945790

Regulated Programs

EI ID: 10168787 ***EI Description:*** Chemical Storage Facilities

EI ID: 10168787 ***EI Description:*** Hazardous Waste Generator

Violations

Violation Date: 10/24/2013 ***Violation Source:*** CERS
Violation Program: HMRRP ***Violation Division:*** Fremont City Fire Department
Citation: HSC 6.95 Multiple - California Health and Safety Code, Chapter 6.95, Section(s) Multiple
Violation Notes:

Returned to compliance on 11/20/2013. Submit HMBP in CERS

Violation Description:

Business Plan Program - Administration/Documentation - General

Violations

Violation Date: 10/24/2013 ***Violation Source:*** CERS
Violation Program: HW ***Violation Division:*** Fremont City Fire Department
Citation: HSC 6.67 Multiple - California Health and Safety Code, Chapter 6.67, Section(s) Multiple
Violation Notes:

Returned to compliance on 11/25/2013. Provide hazwaste labels on satellite accumulation containers

Violation Description:

Haz Waste Generator Program - Operations/Maintenance - General

Violations

Violation Date: 09/20/2022 ***Violation Source:*** CERS
Violation Program: HW ***Violation Division:*** Fremont City Fire Department
Citation: 40 CFR 1 265.31 - U.S. Code of Federal Regulations, Title 40, Chapter 1, Section(s) 265.31
Violation Notes:

Returned to compliance on 11/01/2022. The acid collection bottle in the ICP Room needs to be secured and/or secondarily contained to reduce the chance of a spill or release.

Violation Description:

Failure to maintain and operate the facility to minimize the possibility of a fire, explosion, or any unplanned sudden or non-sudden release of hazardous waste or hazardous waste constituents to air, soil, or surface water which could threaten human health or the environment.

Violations

Violation Date: 09/20/2022 ***Violation Source:*** CERS
Violation Program: HMRRP ***Violation Division:*** Fremont City Fire Department
Citation: HSC 6.95 25508(a)(3) - California Health and Safety Code, Chapter 6.95, Section(s) 25508(a)(3)
Violation Notes:

Returned to compliance on 11/10/2022. 1.) Update hazardous materials inventory in CERS to reflect what?s stored on site. A lot of inventory has been removed or quantities have changed. 2.) Make sure all inventory is reported in the appropriate unit measurement (liquids must be reported in gallons, gases in cubic feet- unless refrigerated liquid gas, solids in pounds). At least a handful of the inventory was not reported in the proper measurement unit. 3.)Consolidate like-items in the inventory. There should only be one entry per chemical/material type. If it?s stored in multiple locations, that can be detailed in the ?Location? section of CERS when filling out the inventory.4.) The metals in the current inventory that are not in powder form are not considered hazardous and should be removed. Metals that are in powder form should be kept or added to the inventory. Make sure the hazard classifications are correct when adding them to the inventory list. (None are considered pyrophoric)

Violation Description:

Failure to complete and electronically submit hazardous material inventory information for all reportable hazardous materials on site at or above reportable quantities.

Violations

Violation Date: 09/27/2016
Violation Source: CERS
Violation Program: HW
Violation Division: Fremont City Fire Department
Citation: 22 CCR 12 66262.34(f) - California Code of Regulations, Title 22, Chapter 12, Section(s) 66262.34(f)
Violation Notes:

Returned to compliance on 10/27/2016. Missing date on hazwaste label.

Violation Description:

Failure to properly label hazardous waste accumulation containers and portable tanks with the following requirements: "Hazardous Waste", name and address of the generator, physical and chemical characteristics of the Hazardous Waste, and starting accumulation date.

Violations

Violation Date: 09/20/2022
Violation Source: CERS
Violation Program: HW
Violation Division: Fremont City Fire Department
Citation: 40 CFR 1 265.174 - U.S. Code of Federal Regulations, Title 40, Chapter 1, Section(s) 265.174
Violation Notes:

Returned to compliance on 11/01/2022. Conduct weekly waste container and storage area inspection. Records of inspections must be kept for 3 years. Template was attached to previously sent email.

Violation Description:

Failure to inspect hazardous waste storage areas at least weekly and look for leaking and deteriorating containers.

Violations

Violation Date: 10/24/2013
Violation Source: CERS
Violation Program: HW
Violation Division: Fremont City Fire Department
Citation: 22 CCR 12 66262.34(f) - California Code of Regulations, Title 22, Chapter 12, Section(s) 66262.34(f)
Violation Notes:

Returned to compliance on 12/04/2013. Provide hazwaste labels on chemicals deemed not usuable and set up timeline for disposal

Violation Description:

Failure to properly label hazardous waste accumulation containers with the following requirements: "Hazardous Waste", name and address of the generator, physical and chemical characteristics of the Hazardous Waste, and starting accumulation date.

Evaluations

Eval Date: 10/24/2013
Violations Found: Yes
Eval General Type: Compliance Evaluation Inspection
Eval Type: Routine done by local agency
Eval Division: Fremont City Fire Department
Eval Program: HW
Eval Source: CERS
Eval Notes:

Eval Date: 09/20/2022
Violations Found: Yes
Eval General Type: Compliance Evaluation Inspection

Eval Type: Routine done by local agency
Eval Division: Fremont City Fire Department
Eval Program: HMRRP
Eval Source: CERS
Eval Notes:

Routine HMBP inspection completed. Upon inspection, violations were observed. It was noted that the business was over-reporting in some instances (i. e reporting solid metals that were not considered hazardous), and was also reporting like-items multiple times. Business was consulted to simplify reporting and remove any non-hazardous items from the inventory.; Note: data in [EVAL Notes] field for some records is truncated from the source.

Eval Date: 10/27/2016
Violations Found: No
Eval General Type: Other/Unknown
Eval Type: Other, not routine, done by local agency
Eval Division: Fremont City Fire Department
Eval Program: HW
Eval Source: CERS
Eval Notes:

Inspection is a follow up to the routine inspection dated 9/27/2016. All violations observed during that inspection were corrected.; Note: data in [EVAL Notes] field for some records is truncated from the source.

Eval Date: 11/01/2022
Violations Found: No
Eval General Type: Other/Unknown
Eval Type: Other, not routine, done by local agency
Eval Division: Fremont City Fire Department
Eval Program: HW
Eval Source: CERS
Eval Notes:

Re-inspection completed, all violation have been corrected,; Note: data in [EVAL Notes] field for some records is truncated from the source.

Eval Date: 09/20/2022
Violations Found: Yes
Eval General Type: Compliance Evaluation Inspection
Eval Type: Routine done by local agency
Eval Division: Fremont City Fire Department
Eval Program: HW
Eval Source: CERS
Eval Notes:

Routine waste generator inspection. Upon inspection, violations were observed.; Note: data in [EVAL Notes] field for some records is truncated from the source.

Eval Date: 09/27/2016
Violations Found: No
Eval General Type: Compliance Evaluation Inspection
Eval Type: Routine done by local agency
Eval Division: Fremont City Fire Department
Eval Program: HMRRP
Eval Source: CERS
Eval Notes:

Eval Date: 08/26/2016
Violations Found: No
Eval General Type: Other/Unknown
Eval Type: Other, not routine, done by local agency
Eval Division: Fremont City Fire Department
Eval Program: HMRRP
Eval Source: CERS
Eval Notes:

Follow up site visit in respond to an incident that occurred on 8/19/2016. Directed business to provide a corrective report to FFD within 30 days outlining details of incident and any implemented changes.; Note: data in [EVAL Notes] field for some records is truncated from the source.

Eval Date: 11/01/2022
Violations Found: No
Eval General Type: Other/Unknown
Eval Type: Other, not routine, done by local agency
Eval Division: Fremont City Fire Department
Eval Program: HMRRP
Eval Source: CERS
Eval Notes:

Re-inspection completed, all violation have been corrected,; Note: data in [EVAL Notes] field for some records is truncated from the source.

Eval Date: 10/24/2013
Violations Found: Yes
Eval General Type: Compliance Evaluation Inspection
Eval Type: Routine done by local agency
Eval Division: Fremont City Fire Department
Eval Program: HMRRP
Eval Source: CERS
Eval Notes:

Eval Date: 09/27/2016
Violations Found: Yes
Eval General Type: Compliance Evaluation Inspection
Eval Type: Routine done by local agency
Eval Division: Fremont City Fire Department
Eval Program: HW
Eval Source: CERS
Eval Notes:

Affiliations

Affil Type Desc: Document Preparer
Entity Name: Shawn Vahlstrom
Entity Title:
Address:
City:
State:
Country:
Zip Code:
Phone:

Affil Type Desc: Identification Signer
Entity Name: Shawn Vahlstrom
Entity Title: Production Manager
Address:
City:
State:
Country:
Zip Code:
Phone:

Affil Type Desc: CUPA District
Entity Name: Fremont City Fire Department
Entity Title:
Address: P.O. Box 5006
City: Fremont
State: CA
Country:
Zip Code: 94537-5006
Phone: (510) 494-4279

Affil Type Desc: Environmental Contact
Entity Name: Victor Tan

Map Key	Number of Records	Direction	Distance (mi/ft)	Elev/Diff (ft)	Site	DB

Entity Title:	
Address:	46458 Fremont Blvd
City:	Fremont
State:	CA
Country:	
Zip Code:	94538
Phone:	
Affil Type Desc:	Legal Owner
Entity Name:	Victor Tan
Entity Title:	
Address:	46458 Fremont Blvd
City:	Fremont
State:	CA
Country:	United States
Zip Code:	94538
Phone:	(510) 249-1158
Affil Type Desc:	Operator
Entity Name:	Oryx Advanced Materials
Entity Title:	
Address:	
City:	
State:	
Country:	
Zip Code:	
Phone:	(510) 249-6878
Affil Type Desc:	Parent Corporation
Entity Name:	Oryx Advanced Materials Inc
Entity Title:	
Address:	
City:	
State:	
Country:	
Zip Code:	
Phone:	
Affil Type Desc:	Property Owner
Entity Name:	Fremont Ventures 2 LLC
Entity Title:	
Address:	555 Twin Dolphin Dr. Suite 600
City:	Redwood City
State:	CA
Country:	United States
Zip Code:	94065
Phone:	(408) 772-9020
Affil Type Desc:	Facility Mailing Address
Entity Name:	Mailing Address
Entity Title:	
Address:	46458 Fremont Blvd
City:	Fremont
State:	CA
Country:	
Zip Code:	94538
Phone:	

Map Key	Number of Records	Direction	Distance (mi/ft)	Elev/Diff (ft)	Site	DB
305	2 of 2	NNE	0.09 / 462.49	13.81 / 8	ORYX ADVANCED MATERIALS 46458 FREMONT BLVD FREMONT CA 94538-6469	RCRA NON GEN

EPA Handler ID:	CAL000358949
Gen Status Universe:	No Report
Contact Name:	WENDY WANG
Contact Address:	46458 FREMONT BLVD , , FREMONT , CA, 94538 ,
Contact Phone No and Ext:	510-249-6881
Contact Email:	WENDY.WANG@ORYXADV.COM

Contact Country:
County Name: ALAMEDA
EPA Region: 09
Land Type:
Receive Date: 20101123
Location Latitude: 37.484875
Location Longitude: -121.946128

Violation/Evaluation Summary

Note: NO RECORDS: As of Apr 2023, there are no Compliance Monitoring and Enforcement (violation) records associated with this facility (EPA ID).

Handler Summary

Importer Activity: No
Mixed Waste Generator: No
Transporter Activity: No
Transfer Facility: No
Onsite Burner Exemption: No
Furnace Exemption: No
Underground Injection Activity: No
Commercial TSD: No
Used Oil Transporter: No
Used Oil Transfer Facility: No
Used Oil Processor: No
Used Oil Refiner: No
Used Oil Burner: No
Used Oil Market Burner: No
Used Oil Spec Marketer: No

Hazardous Waste Handler Details

Sequence No: 1
Receive Date: 20101123
Handler Name: ORYX ADVANCED MATERIALS
Source Type: Implementer
Federal Waste Generator Code: N
Generator Code Description: Not a Generator, Verified

Owner/Operator Details

Owner/Operator Ind: Current Owner
Type: Other
Name: VICTOR TAN
Date Became Current:
Date Ended Current:
Phone: 510-249-1157
Source Type: Implementer
Street No:
Street 1: 46458 FREMONT BLVD
Street 2:
City: FREMONT
State: CA
Country:
Zip Code: 94538-6469

Owner/Operator Ind: Current Operator
Type: Other
Name: WENDY WANG
Date Became Current:
Date Ended Current:
Phone: 510-249-6881
Source Type: Implementer
Street No:
Street 1: 46458 FREMONT BLVD
Street 2:
City: FREMONT
State: CA
Country:
Zip Code: 94538

306	1 of 1	NNE	0.17 / 908.25	13.36 / 8	MICRO LAMBDA WIRELESS INC FREMONT CA	PFAS IND

Status: Active
Fac Fips Code: 06001

Map Key	Number of Records	Direction	Distance (mi/ft)	Elev/Diff (ft)	Site	DB

Industry:	Electronics Industry	**Fac Indian Cntry Flg:**	N
Compliance Status:	No Violation Identified	**Fac Derived Huc:**	18050003
EPA Programs:	RCRA	**Fac Derived Wbd:**	180500040701
Federal Facility:	No	**Fac Derived Cd113:**	17
Federal Agency:	-	**Fac Derived Cb2010:**	060014415031182
Fac Snc Flg:	N	**Fac Informal Count:**	0
AIR Flag:	N	**Last Informal Action:**	-
NPDES Flag:	N	**Formal Action Count:**	0
SDWIS Flag:	N	**Last Formal Action:**	-
RCRAFlag:	Y	**Fac Total Penalties:**	0
TRI Flag:	N	**Fac Penalty Count:**	-
GHG Flag:	N	**Date Last Penalty:**	-
TRI IDs:	-	**Last Penalty Amt:**	-
TRI Releases Trnsfrs:	-	**Fac Qtrs With Nc:**	0
TRI on Site Releases:	-	**Programs With Snc:**	0
TRI off Site Trnsfrs:	-	**Fac Percent Minority:**	78.257
TRI Reporter:	-	**Fac Pop Den:**	1912.72
Fac Imp Water Flg:	-	**Count:**	1
Fac Major Flag:	-	**Fac County:**	ALAMEDA
Fac Active Flag:	Y	**State Other :**	
Fac Inspection Count:	0	**Region:**	09
Date Last Inspection:	-	**Latitude:**	37.484928
Days Last Inspection:	-	**Longitude:**	-121.943007

Fac Derived Tribes:	-
AIR IDs:	-
CAA Permit Types:	-
CAA NAICS:	-
CAA SICS:	-
NPDES IDs:	-
CWA Permit Types:	-
CWA NAICS:	-
CWA SICS:	-
RCRA IDs:	CAL000305792
RCRA Permit Types:	Other
RCRA NAICS:	334419
SDWA IDs:	-
SDWA System Types:	-
SDWA Compliance Status:	-
SDWA Snc Flag:	N
Fac Collection Meth:	GDT-ADDRESS MATCHING (GEOCODING)
EJSCREEN Flag Us:	Y
EJSCREEN Report:	https://ejscreen.epa.gov/mapper/mobile/EJSCREEN_mobile.aspx?geometry=%7B%22x%22:-121.943007,%22y%22:37.484928,%22spatialReference%22:%7B%22wkid%22:4326%7D%7D&unit=9035&areatype=&areaid=&basemap=streets&distance=1
ECHO Facility Report:	https://echo.epa.gov/detailed-facility-report?fid=110070469621

307	*1 of 8*	***NNE***	***0.03 / 171.26***	***15.11 / 10***	***INTEMATIX CORPORATION 46410 FREMONT BLVD FREMONT CA 94538***	***RCRA LQG***

EPA Handler ID:	CAL000294769
Gen Status Universe:	Large Quantity Generator
Contact Name:	ROBIN L BRACK
Contact Address:	46430 , FREMONT BLVD , , FREMONT , CA, 94538 ,
Contact Phone No and Ext:	510-933-3286
Contact Email:	ROBIN.BRACK@INTEMATIX.COM
Contact Country:	
County Name:	ALAMEDA
EPA Region:	09
Land Type:	Private
Receive Date:	20140301
Location Latitude:	37.494487
Location Longitude:	-121.948075

Violation/Evaluation Summary

Note: NO RECORDS: As of Apr 2023, there are no Compliance Monitoring and Enforcement (violation) records associated with this facility (EPA ID).

Handler Summary

Importer Activity:	No
Mixed Waste Generator:	No
Transporter Activity:	No
Transfer Facility:	No
Onsite Burner Exemption:	No
Furnace Exemption:	No
Underground Injection Activity:	No
Commercial TSD:	No
Used Oil Transporter:	No
Used Oil Transfer Facility:	No
Used Oil Processor:	No
Used Oil Refiner:	No
Used Oil Burner:	No
Used Oil Market Burner:	No
Used Oil Spec Marketer:	No

Hazardous Waste Handler Details

Sequence No:	1
Receive Date:	20100810
Handler Name:	INTEMATIX CORPORATION
Federal Waste Generator Code:	1
Generator Code Description:	Large Quantity Generator
Source Type:	Annual/Biennial Report update with Notification

Waste Code Details

Hazardous Waste Code:	D005
Waste Code Description:	BARIUM
Hazardous Waste Code:	D001
Waste Code Description:	IGNITABLE WASTE
Hazardous Waste Code:	D010
Waste Code Description:	SELENIUM
Hazardous Waste Code:	D009
Waste Code Description:	MERCURY

Hazardous Waste Handler Details

Sequence No:	2
Receive Date:	20140301
Handler Name:	INTEMATIX CORPORATION
Federal Waste Generator Code:	1
Generator Code Description:	Large Quantity Generator
Source Type:	Annual/Biennial Report update with Notification

Waste Code Details

Hazardous Waste Code:	F005
Waste Code Description:	THE FOLLOWING SPENT NONHALOGENATED SOLVENTS: TOLUENE, METHYL ETHYL KETONE, CARBON DISULFIDE, ISOBUTANOL, PYRIDINE, BENZENE, 2-ETHOXYETHANOL, AND 2-NITROPROPANE; ALL SPENT SOLVENT MIXTURES/BLENDS CONTAINING, BEFORE USE, A TOTAL OF TEN PERCENT OR MORE (BY VOLUME) OF ONE OR MORE OF THE ABOVE NONHALOGENATED SOLVENTS OR THOSE SOLVENTS LISTED IN F001, F002, OR F004; AND STILL BOTTOMS FROM THE RECOVERY OF THESE SPENT SOLVENTS AND SPENT SOLVENT MIXTURES.

Hazardous Waste Code:	U031
Waste Code Description:	1-BUTANOL (I) (OR) N-BUTYL ALCOHOL (I)
Hazardous Waste Code:	D010
Waste Code Description:	SELENIUM
Hazardous Waste Code:	D001
Waste Code Description:	IGNITABLE WASTE
Hazardous Waste Code:	D005
Waste Code Description:	BARIUM
Hazardous Waste Code:	F002
Waste Code Description:	THE FOLLOWING SPENT HALOGENATED SOLVENTS: TETRACHLOROETHYLENE, METHYLENE CHLORIDE, TRICHLOROETHYLENE, 1,1,1-TRICHLOROETHANE, CHLOROBENZENE, 1,1,2-TRICHLORO-1,2,2-TRIFLUOROETHANE, ORTHO-DICHLOROBENZENE, TRICHLOROFLUOROMETHANE, AND 1,1,2, TRICHLOROETHANE; ALL SPENT SOLVENT MIXTURES/BLENDS CONTAINING, BEFORE USE, A TOTAL OF TEN PERCENT OR MORE (BY VOLUME) OF ONE OR MORE OF THE ABOVE HALOGENATED SOLVENTS OR THOSE SOLVENTS LISTED IN F001, F004, AND F005; AND STILL BOTTOMS FROM THE RECOVERY OF THESE SPENT SOLVENTS AND SPENT SOLVENT MIXTURES.
Hazardous Waste Code:	F003
Waste Code Description:	THE FOLLOWING SPENT NONHALOGENATED SOLVENTS: XYLENE, ACETONE, ETHYL ACETATE, ETHYL BENZENE, ETHYL ETHER, METHYL ISOBUTYL KETONE, N-BUTYL ALCOHOL, CYCLOHEXANONE, AND METHANOL; ALL SPENT SOLVENT MIXTURES/BLENDS CONTAINING, BEFORE USE, ONLY THE ABOVE SPENT NONHALOGENATED SOLVENTS; AND ALL SPENT SOLVENT MIXTURES/BLENDS CONTAINING, BEFORE USE, ONE OR MORE OF THE ABOVE NONHALOGENATED SOLVENTS, AND A TOTAL OF TEN PERCENT OR MORE (BY VOLUME) OF ONE OR MORE OF THOSE SOLVENTS LISTED IN F001, F002, F004, AND F005; AND STILL BOTTOMS FROM THE RECOVERY OF THESE SPENT SOLVENTS AND SPENT SOLVENT MIXTURES.
Hazardous Waste Code:	U154
Waste Code Description:	METHANOL (I) (OR) METHYL ALCOHOL (I)

Owner/Operator Details

Owner/Operator Ind:	Current Owner	***Street No:***	21041
Type:	Private	***Street 1:***	BURBANK BLVD
Name:	CARR NP PROPERTIES	***Street 2:***	
Dt Became Current:	20060301	***City:***	WOODLAND HILLS
Dt Ended Current:		***State:***	CA
Phone:	818-596-6005	***Country:***	
Source Type:	Annual/Biennial Report update with Notification	***Zip Code:***	91367
Owner/Operator Ind:	Current Operator	***Street No:***	46410
Type:	Private	***Street 1:***	FREEMONT BLVD
Name:	INTEMATIX CORP	***Street 2:***	
Dt Became Current:	20050603	***City:***	FREMONT
Dt Ended Current:		***State:***	CA
Phone:	510-933-3353	***Country:***	
Source Type:	Annual/Biennial Report update with Notification	***Zip Code:***	94538
Owner/Operator Ind:	Current Owner	***Street No:***	644
Type:	Private	***Street 1:***	MENLO AVE
Name:	LANE PARTNERS	***Street 2:***	
Dt Became Current:	20120619	***City:***	MENLO PARK
Dt Ended Current:		***State:***	CA
Phone:	650-838-0100	***Country:***	
Source Type:	Annual/Biennial Report update with Notification	***Zip Code:***	94025
Owner/Operator Ind:	Current Operator	***Street No:***	
Type:	Private	***Street 1:***	
Name:	INTEMATIX CORPORATION	***Street 2:***	
Dt Became Current:	20050401	***City:***	
Dt Ended Current:		***State:***	
Phone:		***Country:***	
Source Type:	Annual/Biennial Report update with Notification	***Zip Code:***	

Map Key	Number of Records	Direction	Distance (mi/ft)	Elev/Diff (ft)	Site	DB

Historical Handler Details

Receive Dt:	20100810
Generator Code Description:	Large Quantity Generator
Handler Name:	INTEMATIX CORPORATION

Map Key	Number of Records	Direction	Distance (mi/ft)	Elev/Diff (ft)	Site	DB
307	2 of 8	NNE	0.03 / 171.26	15.11 / 10	INTEMATIX CORPORATION 46410 FREMONT BLVD FREMONT CA 94538	RCRA LQG

EPA Handler ID:	CAR000128454
Gen Status Universe:	Large Quantity Generator
Contact Name:	LANA M SPENCER
Contact Address:	46410 , FREMONT BLVD , , FREMONT , CA, 94538 , US
Contact Phone No and Ext:	510-409-3291
Contact Email:	LANA.SPENCER@INTEMATIX.COM
Contact Country:	US
County Name:	ALAMEDA
EPA Region:	09
Land Type:	Private
Receive Date:	20220613
Location Latitude:	37.494487
Location Longitude:	-121.948075

Violation/Evaluation Summary

Note:	VIOLATION or UNDETERMINED: There are VIOLATION or UNDETERMINED details or records associated with this facility (EPA ID) in the Compliance Monitoring and Enforcement table dated Apr, 2023.

Violation Details

Found Violation:	Yes
Citation:	
Violation Short Description:	Generators - Pre-transport
Violation Type:	262.C
Violation Determined Date:	20180111
Scheduled Compliance Date:	
Return to Compliance:	Observed
Actual Return to Compl:	20180216
Violation Responsible Agency:	State

Evaluation Details

Evaluation Start Date:	20210902
Evaluation Type Description:	COMPLIANCE EVALUATION INSPECTION ON-SITE
Violation Short Description:	
Return to Compliance Date:	
Evaluation Agency:	State
Evaluation Start Date:	20180216
Evaluation Type Description:	COMPLIANCE EVALUATION INSPECTION ON-SITE
Violation Short Description:	
Return to Compliance Date:	
Evaluation Agency:	State
Evaluation Start Date:	20221115
Evaluation Type Description:	COMPLIANCE EVALUATION INSPECTION ON-SITE
Violation Short Description:	
Return to Compliance Date:	
Evaluation Agency:	State
Evaluation Start Date:	20180111
Evaluation Type Description:	COMPLIANCE EVALUATION INSPECTION ON-SITE

Violation Short Description: Generators - Pre-transport
Return to Compliance Date: 20180216
Evaluation Agency: State

Handler Summary

Importer Activity: No
Mixed Waste Generator: No
Transporter Activity: No
Transfer Facility: No
Onsite Burner Exemption: No
Furnace Exemption: No
Underground Injection Activity: No
Commercial TSD: No
Used Oil Transporter: No
Used Oil Transfer Facility: No
Used Oil Processor: No
Used Oil Refiner: No
Used Oil Burner: No
Used Oil Market Burner: No
Used Oil Spec Marketer: No

Hazardous Waste Handler Details

Sequence No: 2
Receive Date: 20140106
Handler Name: INTEMATIX CORP
Federal Waste Generator Code: 1
Generator Code Description: Large Quantity Generator
Source Type: Notification

Waste Code Details

Hazardous Waste Code: D001
Waste Code Description: IGNITABLE WASTE

Hazardous Waste Code: 135
Waste Code Description: Unspecified aqueous solution

Hazardous Waste Code: U031
Waste Code Description: 1-BUTANOL (I) (OR) N-BUTYL ALCOHOL (I)

Hazardous Waste Code: 214
Waste Code Description: Unspecified solvent mixture

Hazardous Waste Code: D010
Waste Code Description: SELENIUM

Hazardous Waste Code: 352
Waste Code Description: Other organic solids

Hazardous Waste Code: D005
Waste Code Description: BARIUM

Hazardous Waste Code: F005
Waste Code Description: THE FOLLOWING SPENT NONHALOGENATED SOLVENTS: TOLUENE, METHYL ETHYL KETONE, CARBON DISULFIDE, ISOBUTANOL, PYRIDINE, BENZENE, 2-ETHOXYETHANOL, AND 2-NITROPROPANE; ALL SPENT SOLVENT MIXTURES/BLENDS CONTAINING, BEFORE USE, A TOTAL OF TEN PERCENT OR MORE (BY VOLUME) OF ONE OR MORE OF THE ABOVE NONHALOGENATED SOLVENTS OR THOSE SOLVENTS LISTED IN F001, F002, OR F004; AND STILL BOTTOMS FROM THE RECOVERY OF THESE SPENT SOLVENTS AND SPENT SOLVENT MIXTURES.

Hazardous Waste Code: 331
Waste Code Description: Off-specification, aged, or surplus organics

Hazardous Waste Code: 133

Waste Code Description: Aqueous solution with 10% or more total organic residues

Hazardous Waste Code: F002
Waste Code Description: THE FOLLOWING SPENT HALOGENATED SOLVENTS: TETRACHLOROETHYLENE, METHYLENE CHLORIDE, TRICHLOROETHYLENE, 1,1,1-TRICHLOROETHANE, CHLOROBENZENE, 1,1,2-TRICHLORO-1,2,2-TRIFLUOROETHANE, ORTHO-DICHLOROBENZENE, TRICHLOROFLUOROMETHANE, AND 1,1,2, TRICHLOROETHANE; ALL SPENT SOLVENT MIXTURES/BLENDS CONTAINING, BEFORE USE, A TOTAL OF TEN PERCENT OR MORE (BY VOLUME) OF ONE OR MORE OF THE ABOVE HALOGENATED SOLVENTS OR THOSE SOLVENTS LISTED IN F001, F004, AND F005; AND STILL BOTTOMS FROM THE RECOVERY OF THESE SPENT SOLVENTS AND SPENT SOLVENT MIXTURES.

Hazardous Waste Code: F003
Waste Code Description: THE FOLLOWING SPENT NONHALOGENATED SOLVENTS: XYLENE, ACETONE, ETHYL ACETATE, ETHYL BENZENE, ETHYL ETHER, METHYL ISOBUTYL KETONE, N-BUTYL ALCOHOL, CYCLOHEXANONE, AND METHANOL; ALL SPENT SOLVENT MIXTURES/BLENDS CONTAINING, BEFORE USE, ONLY THE ABOVE SPENT NONHALOGENATED SOLVENTS; AND ALL SPENT SOLVENT MIXTURES/BLENDS CONTAINING, BEFORE USE, ONE OR MORE OF THE ABOVE NONHALOGENATED SOLVENTS, AND A TOTAL OF TEN PERCENT OR MORE (BY VOLUME) OF ONE OR MORE OF THOSE SOLVENTS LISTED IN F001, F002, F004, AND F005; AND STILL BOTTOMS FROM THE RECOVERY OF THESE SPENT SOLVENTS AND SPENT SOLVENT MIXTURES.

Hazardous Waste Code: 181
Waste Code Description: Other inorganic solid waste

Hazardous Waste Code: 212
Waste Code Description: Oxygenated solvents (acetone, butanol, ethyl acetate, etc.)

Hazardous Waste Code: 221
Waste Code Description: Waste oil and mixed oil

Hazardous Waste Handler Details

Sequence No: 2
Receive Date: 20180307
Handler Name: INTEMATIX CORPORATION
Federal Waste Generator Code: 1
Generator Code Description: Large Quantity Generator
Source Type: Annual/Biennial Report update with Notification

Waste Code Details

Hazardous Waste Code: 343
Waste Code Description: Unspecified organic liquid mixture

Hazardous Waste Code: 132
Waste Code Description: Aqueous solution w/metals (< restricted levels and see waste code 121 for a list of metals)

Hazardous Waste Code: 135
Waste Code Description: Unspecified aqueous solution

Hazardous Waste Code: D002
Waste Code Description: CORROSIVE WASTE

Hazardous Waste Code: 352
Waste Code Description: Other organic solids

Hazardous Waste Code: 181
Waste Code Description: Other inorganic solid waste

Hazardous Waste Code: D010
Waste Code Description: SELENIUM

Hazardous Waste Code: 272
Waste Code Description: Polymeric resin waste

Hazardous Waste Code: 791
Waste Code Description: Liquids with pH < 2

Hazardous Waste Code: D001
Waste Code Description: IGNITABLE WASTE

Hazardous Waste Code: D005
Waste Code Description: BARIUM

Hazardous Waste Code: 122
Waste Code Description: Alkaline solution without metals (pH > 12.5)

Hazardous Waste Code: 212
Waste Code Description: Oxygenated solvents (acetone, butanol, ethyl acetate, etc.)

Hazardous Waste Code: 214
Waste Code Description: Unspecified solvent mixture

Hazardous Waste Code: 121
Waste Code Description: Alkaline solution (pH >12.5) with metals (antimony, arsenic, barium, beryllium, cadmium, chromium, cobalt, copper, lead, mercury, molybdenum, nickel, selenium, silver, thallium, vanadium, and zinc)

Hazardous Waste Handler Details

Sequence No: 1
Receive Date: 20160216
Handler Name: INTEMATIX
Federal Waste Generator Code: 1
Generator Code Description: Large Quantity Generator
Source Type: Annual/Biennial Report update with Notification

Waste Code Details

Hazardous Waste Code: D010
Waste Code Description: SELENIUM

Hazardous Waste Code: 123
Waste Code Description: Unspecified alkaline solution

Hazardous Waste Code: U204
Waste Code Description: SELENIOUS ACID (OR) SELENIUM DIOXIDE

Hazardous Waste Code: 121
Waste Code Description: Alkaline solution (pH >12.5) with metals (antimony, arsenic, barium, beryllium, cadmium, chromium, cobalt, copper, lead, mercury, molybdenum, nickel, selenium, silver, thallium, vanadium, and zinc)

Hazardous Waste Code: U002
Waste Code Description: 2-PROPANONE (I) (OR) ACETONE (I)

Hazardous Waste Code: D005
Waste Code Description: BARIUM

Hazardous Waste Code: U154
Waste Code Description: METHANOL (I) (OR) METHYL ALCOHOL (I)

Hazardous Waste Code: 272
Waste Code Description: Polymeric resin waste

Hazardous Waste Code: 352
Waste Code Description: Other organic solids

Hazardous Waste Code: 331
Waste Code Description: Off-specification, aged, or surplus organics

Hazardous Waste Code: 223
Waste Code Description: Unspecified oil-containing waste

Hazardous Waste Code: 551
Waste Code Description: Laboratory waste chemicals

Hazardous Waste Code: 791
Waste Code Description: Liquids with pH < 2

Hazardous Waste Code: U220
Waste Code Description: BENZENE, METHYL- (OR) TOLUENE

Hazardous Waste Code: 212
Waste Code Description: Oxygenated solvents (acetone, butanol, ethyl acetate, etc.)

Hazardous Waste Code: D002
Waste Code Description: CORROSIVE WASTE

Hazardous Waste Code: F005
Waste Code Description: THE FOLLOWING SPENT NONHALOGENATED SOLVENTS: TOLUENE, METHYL ETHYL KETONE, CARBON DISULFIDE, ISOBUTANOL, PYRIDINE, BENZENE, 2-ETHOXYETHANOL, AND 2-NITROPROPANE; ALL SPENT SOLVENT MIXTURES/BLENDS CONTAINING, BEFORE USE, A TOTAL OF TEN PERCENT OR MORE (BY VOLUME) OF ONE OR MORE OF THE ABOVE NONHALOGENATED SOLVENTS OR THOSE SOLVENTS LISTED IN F001, F002, OR F004; AND STILL BOTTOMS FROM THE RECOVERY OF THESE SPENT SOLVENTS AND SPENT SOLVENT MIXTURES.

Hazardous Waste Code: F003
Waste Code Description: THE FOLLOWING SPENT NONHALOGENATED SOLVENTS: XYLENE, ACETONE, ETHYL ACETATE, ETHYL BENZENE, ETHYL ETHER, METHYL ISOBUTYL KETONE, N-BUTYL ALCOHOL, CYCLOHEXANONE, AND METHANOL; ALL SPENT SOLVENT MIXTURES/BLENDS CONTAINING, BEFORE USE, ONLY THE ABOVE SPENT NONHALOGENATED SOLVENTS; AND ALL SPENT SOLVENT MIXTURES/BLENDS CONTAINING, BEFORE USE, ONE OR MORE OF THE ABOVE NONHALOGENATED SOLVENTS, AND A TOTAL OF TEN PERCENT OR MORE (BY VOLUME) OF ONE OR MORE OF THOSE SOLVENTS LISTED IN F001, F002, F004, AND F005; AND STILL BOTTOMS FROM THE RECOVERY OF THESE SPENT SOLVENTS AND SPENT SOLVENT MIXTURES.

Hazardous Waste Code: 214
Waste Code Description: Unspecified solvent mixture

Hazardous Waste Code: D001
Waste Code Description: IGNITABLE WASTE

Hazardous Waste Code: 181
Waste Code Description: Other inorganic solid waste

Hazardous Waste Code: D006
Waste Code Description: CADMIUM

Hazardous Waste Handler Details

Sequence No: 3
Receive Date: 20201006
Handler Name: INTEMATIX CORPORATION
Federal Waste Generator Code: 1
Generator Code Description: Large Quantity Generator
Source Type: Annual/Biennial Report update with Notification

Waste Code Details

Hazardous Waste Code: D003
Waste Code Description: REACTIVE WASTE

Hazardous Waste Code: F005
Waste Code Description: THE FOLLOWING SPENT NONHALOGENATED SOLVENTS: TOLUENE, METHYL ETHYL KETONE, CARBON DISULFIDE, ISOBUTANOL, PYRIDINE, BENZENE, 2-ETHOXYETHANOL, AND 2-NITROPROPANE; ALL SPENT SOLVENT MIXTURES/BLENDS CONTAINING, BEFORE USE, A TOTAL OF TEN PERCENT OR MORE (BY VOLUME) OF ONE OR MORE OF THE ABOVE NONHALOGENATED SOLVENTS OR THOSE SOLVENTS LISTED IN F001, F002, OR F004; AND STILL BOTTOMS FROM THE RECOVERY OF THESE SPENT SOLVENTS AND SPENT SOLVENT MIXTURES.

Hazardous Waste Code: 551
Waste Code Description: Laboratory waste chemicals

Hazardous Waste Code: F002
Waste Code Description: THE FOLLOWING SPENT HALOGENATED SOLVENTS: TETRACHLOROETHYLENE, METHYLENE CHLORIDE, TRICHLOROETHYLENE, 1,1,1-TRICHLOROETHANE, CHLOROBENZENE, 1,1,2-TRICHLORO-1,2,2-TRIFLUOROETHANE, ORTHO-DICHLOROBENZENE, TRICHLOROFLUOROMETHANE, AND 1,1,2, TRICHLOROETHANE; ALL SPENT SOLVENT MIXTURES/BLENDS CONTAINING, BEFORE USE, A TOTAL OF TEN PERCENT OR MORE (BY VOLUME) OF ONE OR MORE OF THE ABOVE HALOGENATED SOLVENTS OR THOSE SOLVENTS LISTED IN F001, F004, AND F005; AND STILL BOTTOMS FROM THE RECOVERY OF THESE SPENT SOLVENTS AND SPENT SOLVENT MIXTURES.

Hazardous Waste Code: 791
Waste Code Description: Liquids with pH < 2

Hazardous Waste Code: 352
Waste Code Description: Other organic solids

Hazardous Waste Code: F003
Waste Code Description: THE FOLLOWING SPENT NONHALOGENATED SOLVENTS: XYLENE, ACETONE, ETHYL ACETATE, ETHYL BENZENE, ETHYL ETHER, METHYL ISOBUTYL KETONE, N-BUTYL ALCOHOL, CYCLOHEXANONE, AND METHANOL; ALL SPENT SOLVENT MIXTURES/BLENDS CONTAINING, BEFORE USE, ONLY THE ABOVE SPENT NONHALOGENATED SOLVENTS; AND ALL SPENT SOLVENT MIXTURES/BLENDS CONTAINING, BEFORE USE, ONE OR MORE OF THE ABOVE NONHALOGENATED SOLVENTS, AND A TOTAL OF TEN PERCENT OR MORE (BY VOLUME) OF ONE OR MORE OF THOSE SOLVENTS LISTED IN F001, F002, F004, AND F005; AND STILL BOTTOMS FROM THE RECOVERY OF THESE SPENT SOLVENTS AND SPENT SOLVENT MIXTURES.

Hazardous Waste Code: D010
Waste Code Description: SELENIUM

Hazardous Waste Code: 343
Waste Code Description: Unspecified organic liquid mixture

Hazardous Waste Code: D002
Waste Code Description: CORROSIVE WASTE

Hazardous Waste Code: 122
Waste Code Description: Alkaline solution without metals (pH > 12.5)

Hazardous Waste Code: D001
Waste Code Description: IGNITABLE WASTE

Hazardous Waste Handler Details

Sequence No: 1
Receive Date: 20020904
Handler Name: BANDWIDTH 9
Federal Waste Generator Code: 2
Generator Code Description: Small Quantity Generator
Source Type: Implementer

Hazardous Waste Handler Details

Sequence No: 1
Receive Date: 20020904
Handler Name: BANDWIDTH 9
Federal Waste Generator Code: 1
Generator Code Description: Large Quantity Generator
Source Type: Notification

Waste Code Details

Hazardous Waste Code: D002
Waste Code Description: CORROSIVE WASTE

Hazardous Waste Code: D001
Waste Code Description: IGNITABLE WASTE

Hazardous Waste Handler Details

Sequence No: 4
Receive Date: 20220613
Handler Name: INTEMATIX CORPORATION
Federal Waste Generator Code: 1
Generator Code Description: Large Quantity Generator
Source Type: Annual/Biennial Report update with Notification

Waste Code Details

Hazardous Waste Code: 212
Waste Code Description: Oxygenated solvents (acetone, butanol, ethyl acetate, etc.)

Hazardous Waste Code: D010
Waste Code Description: SELENIUM

Hazardous Waste Code: 181
Waste Code Description: Other inorganic solid waste

Hazardous Waste Code: 791
Waste Code Description: Liquids with pH < 2

Hazardous Waste Code: 135
Waste Code Description: Unspecified aqueous solution

Hazardous Waste Code: D002
Waste Code Description: CORROSIVE WASTE

Hazardous Waste Code: U220
Waste Code Description: BENZENE, METHYL- (OR) TOLUENE

Hazardous Waste Code: D005
Waste Code Description: BARIUM

Hazardous Waste Code: D001
Waste Code Description: IGNITABLE WASTE

Hazardous Waste Code: 551
Waste Code Description: Laboratory waste chemicals

Hazardous Waste Code: D011
Waste Code Description: SILVER

Hazardous Waste Code: 331
Waste Code Description: Off-specification, aged, or surplus organics

Hazardous Waste Code: D035
Waste Code Description: METHYL ETHYL KETONE

Hazardous Waste Code: 343
Waste Code Description: Unspecified organic liquid mixture

Hazardous Waste Code: 122
Waste Code Description: Alkaline solution without metals (pH > 12.5)

Hazardous Waste Code: 352
Waste Code Description: Other organic solids

Hazardous Waste Code: D003
Waste Code Description: REACTIVE WASTE

Hazardous Waste Code: F003
Waste Code Description: THE FOLLOWING SPENT NONHALOGENATED SOLVENTS: XYLENE, ACETONE, ETHYL ACETATE, ETHYL BENZENE, ETHYL ETHER, METHYL ISOBUTYL KETONE, N-BUTYL ALCOHOL, CYCLOHEXANONE, AND METHANOL; ALL SPENT SOLVENT MIXTURES/BLENDS CONTAINING, BEFORE USE, ONLY THE ABOVE

SPENT NONHALOGENATED SOLVENTS; AND ALL SPENT SOLVENT MIXTURES/BLENDS CONTAINING, BEFORE USE, ONE OR MORE OF THE ABOVE NONHALOGENATED SOLVENTS, AND A TOTAL OF TEN PERCENT OR MORE (BY VOLUME) OF ONE OR MORE OF THOSE SOLVENTS LISTED IN F001, F002, F004, AND F005; AND STILL BOTTOMS FROM THE RECOVERY OF THESE SPENT SOLVENTS AND SPENT SOLVENT MIXTURES.

Hazardous Waste Handler Details

Sequence No: 3
Receive Date: 20220301
Handler Name: INTEMATIX CORPORATION
Federal Waste Generator Code: 1
Generator Code Description: Large Quantity Generator
Source Type: Notification

Waste Code Details

Hazardous Waste Code: 551
Waste Code Description: Laboratory waste chemicals

Hazardous Waste Code: D005
Waste Code Description: BARIUM

Hazardous Waste Code: F003
Waste Code Description: THE FOLLOWING SPENT NONHALOGENATED SOLVENTS: XYLENE, ACETONE, ETHYL ACETATE, ETHYL BENZENE, ETHYL ETHER, METHYL ISOBUTYL KETONE, N-BUTYL ALCOHOL, CYCLOHEXANONE, AND METHANOL; ALL SPENT SOLVENT MIXTURES/BLENDS CONTAINING, BEFORE USE, ONLY THE ABOVE SPENT NONHALOGENATED SOLVENTS; AND ALL SPENT SOLVENT MIXTURES/BLENDS CONTAINING, BEFORE USE, ONE OR MORE OF THE ABOVE NONHALOGENATED SOLVENTS, AND A TOTAL OF TEN PERCENT OR MORE (BY VOLUME) OF ONE OR MORE OF THOSE SOLVENTS LISTED IN F001, F002, F004, AND F005; AND STILL BOTTOMS FROM THE RECOVERY OF THESE SPENT SOLVENTS AND SPENT SOLVENT MIXTURES.

Hazardous Waste Code: D010
Waste Code Description: SELENIUM

Hazardous Waste Code: 331
Waste Code Description: Off-specification, aged, or surplus organics

Hazardous Waste Code: D003
Waste Code Description: REACTIVE WASTE

Hazardous Waste Code: 791
Waste Code Description: Liquids with pH < 2

Hazardous Waste Code: D011
Waste Code Description: SILVER

Hazardous Waste Code: 122
Waste Code Description: Alkaline solution without metals (pH > 12.5)

Hazardous Waste Code: 212
Waste Code Description: Oxygenated solvents (acetone, butanol, ethyl acetate, etc.)

Hazardous Waste Code: D001
Waste Code Description: IGNITABLE WASTE

Hazardous Waste Code: 352
Waste Code Description: Other organic solids

Hazardous Waste Code: D002
Waste Code Description: CORROSIVE WASTE

Hazardous Waste Code: 135
Waste Code Description: Unspecified aqueous solution

Hazardous Waste Code: 181

Waste Code Description: Other inorganic solid waste

Hazardous Waste Code: 343
Waste Code Description: Unspecified organic liquid mixture

Hazardous Waste Code: D035
Waste Code Description: METHYL ETHYL KETONE

Hazardous Waste Code: U220
Waste Code Description: BENZENE, METHYL- (OR) TOLUENE

Owner/Operator Details

Owner/Operator Ind:	Current Operator	***Street No:***	
Type:	Private	***Street 1:***	
Name:	INTEMATIX CORP	***Street 2:***	
Dt Became Current:	20050310	***City:***	
Dt Ended Current:		***State:***	
Phone:		***Country:***	US
Source Type:	Notification	***Zip Code:***	

Owner/Operator Ind:	Current Operator	***Street No:***	46410
Type:	Private	***Street 1:***	FREMONT BLVD
Name:	INTEMATIX CORPORATION	***Street 2:***	
Dt Became Current:	20050401	***City:***	FREMONT
Dt Ended Current:		***State:***	CA
Phone:	510-409-3291	***Country:***	US
Source Type:	Notification	***Zip Code:***	94538

Owner/Operator Ind:	Current Owner	***Street No:***	555
Type:	Private	***Street 1:***	TWIN DOLPHIN DR
Name:	DOLLINGER PROPERTIES	***Street 2:***	SUITE 600
Dt Became Current:	20150901	***City:***	REDWOOD CITY
Dt Ended Current:		***State:***	CA
Phone:	650-508-8666	***Country:***	US
Source Type:	Annual/Biennial Report update with Notification	***Zip Code:***	94065

Owner/Operator Ind:	Current Owner	***Street No:***	555
Type:	Private	***Street 1:***	TWIN DOLPHIN DR.
Name:	DOLLINGER PROPERTIES	***Street 2:***	
Dt Became Current:	20150901	***City:***	REDWOOD CITY
Dt Ended Current:		***State:***	CA
Phone:	650-508-8666	***Country:***	US
Source Type:	Annual/Biennial Report update with Notification	***Zip Code:***	94065

Owner/Operator Ind:	Current Operator	***Street No:***	46410
Type:	Private	***Street 1:***	FREMONT BLVD
Name:	INTEMATIX	***Street 2:***	
Dt Became Current:	20050401	***City:***	FREMONT
Dt Ended Current:		***State:***	CA
Phone:		***Country:***	US
Source Type:	Annual/Biennial Report update with Notification	***Zip Code:***	94538

Owner/Operator Ind:	Current Owner	***Street No:***	555
Type:	Private	***Street 1:***	TWIN DOLPHIN DR. STE 600
Name:	DOLLINGER PROPERTIES	***Street 2:***	
Dt Became Current:	20150901	***City:***	REDWOOD CITY
Dt Ended Current:		***State:***	CA
Phone:	408-772-9020	***Country:***	US
Source Type:	Annual/Biennial Report update with Notification	***Zip Code:***	94065

Owner/Operator Ind:	Current Operator	***Street No:***	46410
Type:	Private	***Street 1:***	FREMONT BLVD
Name:	INTEMATIX CORPORATION	***Street 2:***	
Dt Became Current:	20050401	***City:***	FREMONT
Dt Ended Current:		***State:***	CA
Phone:	510-409-3291	***Country:***	US
Source Type:	Annual/Biennial Report update with Notification	***Zip Code:***	94538

Owner/Operator Ind:	Current Operator	***Street No:***	
Type:	Private	***Street 1:***	
Name:	INTEMATIX	***Street 2:***	
Dt Became Current:	20050401	***City:***	
Dt Ended Current:		***State:***	
Phone:		***Country:***	
Source Type:	Annual/Biennial Report update with Notification	***Zip Code:***	

Owner/Operator Ind:	Current Owner	***Street No:***	
Type:	Private	***Street 1:***	644 MENLO AVE
Name:	LANE PARTNERS	***Street 2:***	
Dt Became Current:	20120619	***City:***	MENLO PARK
Dt Ended Current:		***State:***	CA
Phone:	650-838-0100	***Country:***	US
Source Type:	Notification	***Zip Code:***	94025

Owner/Operator Ind:	Current Owner	***Street No:***	
Type:	Private	***Street 1:***	1810 GATEWAY DR STE 150
Name:	CAR AMERICA	***Street 2:***	
Dt Became Current:		***City:***	SAN MATEO
Dt Ended Current:		***State:***	CA
Phone:	510-580-4613	***Country:***	
Source Type:	Implementer	***Zip Code:***	94404

Owner/Operator Ind:	Current Owner	***Street No:***	
Type:	Private	***Street 1:***	1810 GATEWAY DR STE 150
Name:	CAR AMERICA	***Street 2:***	
Dt Became Current:		***City:***	SAN MATEO
Dt Ended Current:		***State:***	CA
Phone:	510-580-4613	***Country:***	
Source Type:	Notification	***Zip Code:***	94404

Owner/Operator Ind:	Current Owner	***Street No:***	555
Type:	Private	***Street 1:***	TWIN DOLPHIN DR. STE 600
Name:	DOLLINGER PROPERTIES	***Street 2:***	
Dt Became Current:	20150901	***City:***	REDWOOD CITY
Dt Ended Current:		***State:***	CA
Phone:	408-772-9020	***Country:***	US
Source Type:	Notification	***Zip Code:***	94065

Historical Handler Details

Receive Dt:	20020904
Generator Code Description:	Large Quantity Generator
Handler Name:	BANDWIDTH 9

Receive Dt:	20201006
Generator Code Description:	Large Quantity Generator
Handler Name:	INTEMATIX CORPORATION

Receive Dt:	20160216
Generator Code Description:	Large Quantity Generator
Handler Name:	INTEMATIX

Receive Dt:	20180307
Generator Code Description:	Large Quantity Generator
Handler Name:	INTEMATIX CORPORATION

Receive Dt:	20140106
Generator Code Description:	Large Quantity Generator
Handler Name:	INTEMATIX CORP

Receive Dt:	20020904
Generator Code Description:	Small Quantity Generator
Handler Name:	BANDWIDTH 9

Receive Dt: 20220301

Map Key	Number of Records	Direction	Distance (mi/ft)	Elev/Diff (ft)	Site	DB

Generator Code Description: Large Quantity Generator
Handler Name: INTEMATIX CORPORATION

---

307 | 3 of 8 | NNE | 0.03 / 171.26 | 15.11 / 10 | BANDWIDTH 9
46410 FREMONT BOULEVARD
FREMONT CA 94538 | ENVIROSTOR

Estor/EPA ID: 71003623
Site Code:
Nat Priority List: NO
APN: NONE SPECIFIED
Census Tract: 6001441503
Site Type: TIERED PERMIT
Address Description: 46410 FREMONT BOULEVARD
Office: CLEANUP BERKELEY
Special Program:
Funding:
Cleanup Status: INACTIVE - NEEDS EVALUATION AS OF
Cleanup Oversight Agencies: NONE SPECIFIED
School District:
Past Use that Caused Contam: NONE SPECIFIED
Potential Media Affected: NONE SPECIFIED
Potential Contamin of Concern:

NONE SPECIFIED

Assembly District: 24
Senate District: 10
Permit Renewal Lead:
Public Partici Spclst:
Project Manager:
County: ALAMEDA
Latitude: 37.4853377
Longitude: -121.9462444
Acres: NONE SPECIFIED
Supervisor:

Site History:

Facility Comments: Need initial facility information from CUPA.

Status: INACTIVE - NEEDS EVALUATION
Program Type: TIERED PERMIT
CalEnviroScreen Score: 40-45%
Summary Link: https://www.envirostor.dtsc.ca.gov/public/profile_report?global_id=71003623

---

307 | 4 of 8 | NNE | 0.03 / 171.26 | 15.11 / 10 | Intematix Corporation
46410 FREMONT BLVD.
FREMONT CA 94538 | CERS HAZ

Site ID: 124503
Latitude: 37.484230
Longitude: -121.945940

Regulated Programs

EI ID: 10168407 **EI Description:** Hazardous Waste Onsite Treatment

EI ID: 10168407 **EI Description:** Chemical Storage Facilities

EI ID: 10168407 **EI Description:** RCRA LQ HW Generator

EI ID: 10168407 **EI Description:** Hazardous Waste Generator

Violations

Violation Date: 09/02/2021
Violation Program: CA
Violation Source: CERS
Violation Division: Fremont City Fire Department
Citation: 22 CCR 45 67450.13(a)(2) - California Code of Regulations, Title 22, Chapter 45, Section(s) 67450.13(a)(2)
Violation Notes:

Returned to compliance on 10/05/2021. Closure cost estimate is too old. Last done in 2007 by a company that is no longer in operation. Have a new closure cost estimate done. New Closure cost estimate has been done by ACT. Shows closure cost of roughly $21k. A new financial assurance will need to be completed.

Violation Description:

Failure to adjust Closure Costs for inflation/deflation by March 1st.

Violations

Violation Date: 12/04/2017 ***Violation Source:*** CERS
Violation Program: HW ***Violation Division:*** Fremont City Fire Department
Citation: 22 CCR 15 66265.31 - California Code of Regulations, Title 22, Chapter 15, Section(s) 66265.31
Violation Notes:

Returned to compliance on 01/11/2018. Failure to maintain and operate the facility to minimize the possibility of a fire, explosion, or any unplanned sudden or non-sudden release of hazardous waste or hazardous waste constituents to air, soil, or surface water which could threaten human health or the environment. Business to provide secondary containment for nitric acid solution inside NBR lab and observed housekeeping issues in Milling room

Violation Description:

Failure to maintain and operate the facility to minimize the possibility of a fire, explosion, or any unplanned sudden or non-sudden release of hazardous waste or hazardous waste constituents to air, soil, or surface water which could threaten human health or the environment.

Violations

Violation Date: 11/20/2014 ***Violation Source:*** CERS
Violation Program: HW ***Violation Division:*** Fremont City Fire Department
Citation: HSC 6.5 Multiple Sections - California Health and Safety Code, Chapter 6.5, Section(s) Multiple Sections
Violation Notes:

Returned to compliance on 12/22/2014. Labeling satellite containers appropriately

Violation Description:

Haz Waste Generator Program - Operations/Maintenance - General

Violations

Violation Date: 11/20/2014 ***Violation Source:*** CERS
Violation Program: CA ***Violation Division:*** Fremont City Fire Department
Citation: 22 CCR 15 66265.192(h) - California Code of Regulations, Title 22, Chapter 15, Section(s) 66265.192(h)
Violation Notes:

Returned to compliance on 01/08/2016.

Violation Description:

Failure to obtain and maintain a written assessment reviewed and certified by an independent, qualified, professional engineer stating the new hazardous waste tank system has sufficient structural integrity, is acceptable for the transferring, storing and treating of hazardous waste, and that the tanks and containment system including the foundation, structural support, seams, connections, and pressure controls (if applicable) are suitably designed and that the tank system has sufficient structural strength, compatibility with the waste(s) to be transferred, stored or treated, and corrosion protection so that it will not collapse, rupture, or fail. This assessment shall be obtained prior to placing the tank system in service, and shall be kept on file at the facility. The tank assessment shall be good for five years. This assessment shall also include, at a minimum, the following information:
(1) Design standard(s) according to which the tank(s) and ancillary equipment are or will be constructed;
(2) Hazardous characteristics of the waste(s) to be handled;
(3) For new tank systems or components in which the external shell of a metal tank or any external metal component of the tank system is or will be in contact with the soil or with water, a determination by a corrosion expert of:
(A) Factors affecting the potential for corrosion, including but not limited to:
1. Soil moisture content;
2. Soil pH;
3. Soil sulfides level;
4. Soil resistivity;
5. Structure to soil potential;
6. Influence of nearby underground metal structures (e.g., piping);
7. Stray electric current; and,
8. Existing corrosion-protection measures (e.g., coating, cathodic protection), and
(B) The type and degree of external corrosion protection that are needed to ensure the integrity of the tank system during the use of the tank system or component, consisting of one or more of the following:

1. Corrosion-resistant materials of construction such as special alloys or fiberglass-reinforced plastic;
2. Corrosion-resistant coating (such as epoxy or fiberglass) with cathodic protection (e.g., impressed current or sacrificial anodes); and
3. Electrical isolation devices such as insulating joints and flanges;
(4) For underground tank system components that are likely to be affected by vehicular traffic, a determination of design or operational measures that will protect the tank system against potential damage; and
(5) Design considerations to ensure that:
(A) Tank foundations will maintain the load of a full tank;
(B) Tank systems will be anchored to prevent flotation or dislodgement where the tank system is placed in a saturated zone, or is located within a seismic fault zone;
(C) Tank systems will withstand the effects of frost heave; and
(D) The installation of a corrosion protection system that is field fabricated shall be supervised by an independent corrosion expert to ensure proper installation.

Violations

Violation Date: 11/20/2014 ***Violation Source:*** CERS
Violation Program: CA ***Violation Division:*** Fremont City Fire Department
Citation: HSC 6.5 25200.14(b)(1) - California Health and Safety Code, Chapter 6.5, Section(s) 25200.14(b)(1)
Violation Notes:

Returned to compliance on 12/22/2014.

Violation Description:

Failure to submit a Phase I Checklist.

Violations

Violation Date: 11/20/2014 ***Violation Source:*** CERS
Violation Program: CA ***Violation Division:*** Fremont City Fire Department
Citation: HSC 6.5 Multiple - California Health and Safety Code, Chapter 6.5, Section(s) Multiple
Violation Notes:

Returned to compliance on 12/22/2014. Update EPA ID# on 2 tiered permit tank system

Violation Description:

Tiered Permitting Program - Operations/Maintenance - General

Violations

Violation Date: 12/04/2017 ***Violation Source:*** CERS
Violation Program: HMRRP ***Violation Division:*** Fremont City Fire Department
Citation: HSC 6.95 25505(a)(4) - California Health and Safety Code, Chapter 6.95, Section(s) 25505(a)(4)
Violation Notes:

Returned to compliance on 01/03/2018. Failure to provide initial and annual training to all employees in safety procedures in the event of a release or threatened release of a hazardous material or failure to document and maintain training records for a minimum of three years.

Violation Description:

Failure to provide initial and annual training to all employees in safety procedures in the event of a release or threatened release of a hazardous material or failure to document and maintain training records for a minimum of three years.

Violations

Violation Date: 01/11/2018 ***Violation Source:*** CERS
Violation Program: HWLQG ***Violation Division:*** Fremont City Fire Department
Citation: 22 CCR 15 66265.31 - California Code of Regulations, Title 22, Chapter 15, Section(s) 66265.31
Violation Notes:

Returned to compliance on 02/16/2018. Failure to maintain and operate the facility to minimize the possibility of a fire, explosion, or any unplanned

sudden or non-sudden release of hazardous waste or hazardous waste constituents to air, soil, or surface water which could threaten human health or the environment. Observed housekeeping issues involving chemicals and materials stored inside gloveboxes and under fume hoods. Do not stack full hazardous waste containers next to acid cabinet inside HF lab

Violation Description:

Failure to maintain and operate the facility to minimize the possibility of a fire, explosion, or any unplanned sudden or non-sudden release of hazardous waste or hazardous waste constituents to air, soil, or surface water which could threaten human health or the environment.

Violations

Violation Date: 12/04/2017 ***Violation Source:*** CERS
Violation Program: HW ***Violation Division:*** Fremont City Fire Department
Citation: 22 CCR 31 67100.9 - California Code of Regulations, Title 22, Chapter 31, Section(s) 67100.9
Violation Notes:

Returned to compliance on 01/11/2018. Failure of a large quantity generator to prepare a summary progress report every four years, using DTSC?s Form # 1262 (3/99) titled Summary Progress Report . Business to complete SB14, waste minimization reporting in accordance to 22CCR 31 67100.7, 67100.8, 67100.9

Violation Description:

Failure of a large quantity generator to prepare a summary progress report every four years, using DTSC's Form # 1262 (3/99) titled "Summary Progress Report".

Violations

Violation Date: 09/02/2021 ***Violation Source:*** CERS
Violation Program: CA ***Violation Division:*** Fremont City Fire Department
Citation: 22 CCR 45 67450.13(b) - California Code of Regulations, Title 22, Chapter 45, Section(s) 67450.13(b)
Violation Notes:

Returned to compliance on 03/15/2022. Current closure costs do not take into account total closure costs. Only the work to be contracted out is counted. The City of Fremont requires total closure costs, including any work you are proposing to do yourselves so that in the event that the CUPA has to perform a site closure without any assistance from Intematix, the total estimated costs would be covered by the Financial Assurance mechanism. Guarantee Bond received and placed in safe

Violation Description:

Failure to prepare a written estimate of the cost of closing each unit which includes the cost that would be incurred for closing a treatment unit when using the owner or operator or generator's own staff and/or personal equipment taking into account any salvage value that may be realized from the sale of wastes, facility structure or equipment, land or other facility assets. This estimate shall be submitted as an attachment to the Certification of Financial Assurance for Permit by Rule and Conditionally Authorized Operations/ Maintenance page(s) of the Unified Program Consolidated Form (x/99)).

Violations

Violation Date: 01/11/2018 ***Violation Source:*** CERS
Violation Program: HWLQG ***Violation Division:*** Fremont City Fire Department
Citation: 22 CCR 15 66265.177 - California Code of Regulations, Title 22, Chapter 15, Section(s) 66265.177
Violation Notes:

Returned to compliance on 02/16/2018. Failure to separate incompatible wastes from the same container, nearby containers, or unwashed containers which previously contained incompatible waste or materials. Observed hazwaste that is labeled as oxidizer inside flammable cabinet. Separate all incompatible wastes

Violation Description:

Failure to separate incompatible wastes from the same container, nearby containers, or unwashed containers which previously contained incompatible waste or materials.

Violations

Violation Date: 09/02/2021 ***Violation Source:*** CERS
Violation Program: CA ***Violation Division:*** Fremont City Fire Department
Citation: 22 CCR 45 67450.3(c)(9)(F) - California Code of Regulations, Title 22, Chapter 45, Section(s) 67450.3(c)(9)(F)
Violation Notes:

Returned to compliance on 11/15/2022. PE certification was last done in 2016. Have a new PE certification done of the hazardous waste treatment system before the end of the year. PE Assessment done, but it showed that a seismic upgrade was necessary. Site selected a vendor, who then created formal drawings and went through the permitting process, and upgraded seismic bracing of tanks. Some trades were affected by the pandemic and work scheduling was delayed by a labor shortage. The work was finally completed and a revised PE assessment will be done.

Violation Description:

Failure of generator to obtain assessment or reassessment every five (5) years or the remaining service life of the tank system, as stated in the engineer's assessment, whichever is less. This assessment applies to onground or aboveground tank systems containing only non-RCRA hazardous wastes generated onsite, and tank systems authorized under Permit-by-Rule, Conditional Authorization, and Conditional Exemption or for a small quantity generator onground or aboveground tank systems containing RCRA hazardous wastes generated onsite.

Violations

Violation Date: 12/04/2017 ***Violation Source:*** CERS
Violation Program: HW ***Violation Division:*** Fremont City Fire Department
Citation: 22 CCR 12 66262.34(f) - California Code of Regulations, Title 22, Chapter 12, Section(s) 66262.34(f)
Violation Notes:

Returned to compliance on 01/11/2018. Failure to properly label hazardous waste accumulation containers and portable tanks with the following requirements: Hazardous Waste , name and address of the generator, physical and chemical characteristics of the Hazardous Waste, and starting accumulation date. Observed carboyl next to furnace (inside NBR lab) with an incomplete information on hazwaste label.

Violation Description:

Failure to properly label hazardous waste accumulation containers and portable tanks with the following requirements: "Hazardous Waste", name and address of the generator, physical and chemical characteristics of the Hazardous Waste, and starting accumulation date.

Violations

Violation Date: 01/11/2018 ***Violation Source:*** CERS
Violation Program: HWLQG ***Violation Division:*** Fremont City Fire Department
Citation: 22 CCR 12 66262.34(f) - California Code of Regulations, Title 22, Chapter 12, Section(s) 66262.34(f)
Violation Notes:

Returned to compliance on 02/16/2018. Failure to properly label hazardous waste accumulation containers with the following requirements: Hazardous Waste , name and address of the generator, physical and chemical characteristics of the Hazardous Waste, and starting accumulation date. Observed several containers storing hazwaste without proper labels: 1)KF waste in small bottle in R&D lab 2)HF waste under fume hood in HF lab

Violation Description:

Failure to properly label hazardous waste accumulation containers with the following requirements: "Hazardous Waste", name and address of the generator, physical and chemical characteristics of the Hazardous Waste, and starting accumulation date.

Violations

Violation Date: 12/04/2017 ***Violation Source:*** CERS
Violation Program: HW ***Violation Division:*** Fremont City Fire Department
Citation: HSC 6.5 25244.21 - California Health and Safety Code, Chapter 6.5, Section(s) 25244.21
Violation Notes:

Returned to compliance on 01/11/2018. Failure to adequately complete, and maintain for review, all requirements of the source reduction evaluation review and plan (SB-14). Business to complete SB14, waste minimization reporting in accordance to 22CCR 31 67100.7, 67100.8, 67100.9

Violation Description:

Failure to adequately complete, and maintain for review, all requirements of the source reduction evaluation review and plan (SB-14).

Violations

Violation Date: 12/04/2017
Violation Source: CERS
Violation Program: HW
Violation Division: Fremont City Fire Department
Citation: HSC 6.5 25244.19 - California Health and Safety Code, Chapter 6.5, Section(s) 25244.19
Violation Notes:

Returned to compliance on 01/11/2018. Failure of a generator to conduct, when required, a source reduction evaluation review and plan every four years, and/or failure of the review and plan to contain all required information. Business to complete SB14, waste minimization reporting in accordance to 22CCR 31 67100.7, 67100.8, 67100.9

Violation Description:

Failure of a generator to conduct, when required, a source reduction evaluation review and plan every four years, and/or failure of the review and plan to contain all required information.

Violations

Violation Date: 01/11/2018
Violation Source: CERS
Violation Program: HW
Violation Division: Fremont City Fire Department
Citation: HSC 6.5 25200.3.1(b) - California Health and Safety Code, Chapter 6.5, Section(s) 25200.3.1(b)
Violation Notes:

Returned to compliance on 02/16/2018. Failure of the owner or operator managing laboratory hazardous waste in a laboratory accumulation area to comply with the quantity limitations, management, training, or documentation requirements. Violation is part of the routine inspection that started 12/04/2017

Violation Description:

Failure of the owner or operator managing laboratory hazardous waste in a laboratory accumulation area to comply with the quantity limitations, management, training, or documentation requirements.

Evaluations

Eval Date: 09/02/2021
Violations Found: No
Eval General Type: Compliance Evaluation Inspection
Eval Type: Routine done by local agency
Eval Division: Fremont City Fire Department
Eval Program: HMRRP
Eval Source: CERS
Eval Notes:

Initial Inspection for CUPA Permit; Note: data in [EVAL Notes] field for some records is truncated from the source.

Eval Date: 12/04/2017
Violations Found: Yes
Eval General Type: Compliance Evaluation Inspection
Eval Type: Routine done by local agency
Eval Division: Fremont City Fire Department
Eval Program: HW
Eval Source: CERS
Eval Notes:

Eval Date: 01/11/2018
Violations Found: Yes
Eval General Type: Compliance Evaluation Inspection
Eval Type: Routine done by local agency
Eval Division: Fremont City Fire Department
Eval Program: HWLQG
Eval Source: CERS
Eval Notes:

Eval Date: 11/20/2014
Violations Found: No
Eval General Type: Compliance Evaluation Inspection
Eval Type: Routine done by local agency
Eval Division: Fremont City Fire Department
Eval Program: HMRRP
Eval Source: CERS
Eval Notes:

Eval Date: 01/11/2018
Violations Found: No
Eval General Type: Other/Unknown
Eval Type: Other, not routine, done by local agency
Eval Division: Fremont City Fire Department
Eval Program: HW
Eval Source: CERS
Eval Notes:

Inspection is a follow up to the routine inspection dated 12/4/2017. All violations observed during that inspection were corrected.; Note: data in [EVAL Notes] field for some records is truncated from the source.

Eval Date: 09/02/2021
Violations Found: No
Eval General Type: Compliance Evaluation Inspection
Eval Type: Routine done by local agency
Eval Division: Fremont City Fire Department
Eval Program: HW
Eval Source: CERS
Eval Notes:

Initial Inspection for CUPA Permit; Note: data in [EVAL Notes] field for some records is truncated from the source.

Eval Date: 10/05/2021
Violations Found: No
Eval General Type: Other/Unknown
Eval Type: Other, not routine, done by local agency
Eval Division: Fremont City Fire Department
Eval Program: CA
Eval Source: CERS
Eval Notes:

Other Inspection for CUPA permit. All violations have not been corrected. New closure cost estimate provided, shows total closure cost greater than $10k so a new financial assurance mechanism will be required. Additionally, a PE assessment has been provided, but it is lacking essential components.; Note: data in [EVAL Notes] field for some records is truncated from the source.

Eval Date: 02/16/2018
Violations Found: No
Eval General Type: Other/Unknown
Eval Type: Other, not routine, done by local agency
Eval Division: Fremont City Fire Department
Eval Program: HWLQG
Eval Source: CERS
Eval Notes:

Inspection is a follow up to the routine inspection dated 1/11/2018. All violations observed during that inspection were corrected.; Note: data in [EVAL Notes] field for some records is truncated from the source.

Eval Date: 11/20/2014
Violations Found: Yes
Eval General Type: Compliance Evaluation Inspection
Eval Type: Routine done by local agency
Eval Division: Fremont City Fire Department
Eval Program: CA
Eval Source: CERS
Eval Notes:

2 units; Note: data in [EVAL Notes] field for some records is truncated from the source.

Eval Date: 12/04/2017
Violations Found: Yes
Eval General Type: Compliance Evaluation Inspection
Eval Type: Routine done by local agency
Eval Division: Fremont City Fire Department
Eval Program: HMRRP
Eval Source: CERS
Eval Notes:

Eval Date: 11/20/2014
Violations Found: Yes
Eval General Type: Compliance Evaluation Inspection
Eval Type: Routine done by local agency
Eval Division: Fremont City Fire Department
Eval Program: HW
Eval Source: CERS
Eval Notes:

RCRA SQG; Note: data in [EVAL Notes] field for some records is truncated from the source.

Eval Date: 11/15/2022
Violations Found: No
Eval General Type: Other/Unknown
Eval Type: Other, not routine, done by local agency
Eval Division: Fremont City Fire Department
Eval Program: HWLQG
Eval Source: CERS
Eval Notes:

Seismic tank bracing has been completed. All violations closed.; Note: data in [EVAL Notes] field for some records is truncated from the source.

Eval Date: 02/16/2018
Violations Found: No
Eval General Type: Other/Unknown
Eval Type: Other, not routine, done by local agency
Eval Division: Fremont City Fire Department
Eval Program: HW
Eval Source: CERS
Eval Notes:

Inspection is a follow up to the routine inspection dated 1/11/2018. All violations observed during that inspection were corrected.; Note: data in [EVAL Notes] field for some records is truncated from the source.

Eval Date: 09/02/2021
Violations Found: Yes
Eval General Type: Compliance Evaluation Inspection
Eval Type: Routine done by local agency
Eval Division: Fremont City Fire Department
Eval Program: CA
Eval Source: CERS
Eval Notes:

Initial Inspection for CUPA Permit; Note: data in [EVAL Notes] field for some records is truncated from the source.

Eval Date: 09/02/2021
Violations Found: No
Eval General Type: Compliance Evaluation Inspection
Eval Type: Routine done by local agency
Eval Division: Fremont City Fire Department
Eval Program: HWLQG
Eval Source: CERS

Eval Notes:

Initial Inspection for CUPA Permit; Note: data in [EVAL Notes] field for some records is truncated from the source.

Eval Date: 12/04/2017
Violations Found: No
Eval General Type: Compliance Evaluation Inspection
Eval Type: Routine done by local agency
Eval Division: Fremont City Fire Department
Eval Program: CA
Eval Source: CERS
Eval Notes:

Affiliations

Affil Type Desc: Onsite Treatment Unit Owner Operator
Entity Name: Gary Shuck
Entity Title: Dir. WW Operations
Address:
City:
State:
Country:
Zip Code:
Phone:

Affil Type Desc: Identification Signer
Entity Name: Benjamin Fan
Entity Title: VP Operations
Address:
City:
State:
Country:
Zip Code:
Phone:

Affil Type Desc: Parent Corporation
Entity Name: Intematix Corporation
Entity Title:
Address:
City:
State:
Country:
Zip Code:
Phone:

Affil Type Desc: Onsite Treatment Unit Owner Operator
Entity Name: Benjamin Fan
Entity Title: Vice President Operations
Address:
City:
State:
Country:
Zip Code:
Phone:

Affil Type Desc: Legal Owner
Entity Name: Intematix Corporation
Entity Title:
Address: 46410 Fremont Blvd.
City: Fremont
State: CA
Country: United States
Zip Code: 94538
Phone: (510) 933-3300

Affil Type Desc: Onsite Treatment Unit Owner Operator

Entity Name:	Shifan Cheng
Entity Title:	Vice President Operations
Address:	
City:	
State:	
Country:	
Zip Code:	
Phone:	

Affil Type Desc:	Facility Mailing Address
Entity Name:	Mailing Address
Entity Title:	
Address:	46410 Fremont Blvd
City:	Fremont
State:	CA
Country:	
Zip Code:	94538
Phone:	

Affil Type Desc:	Document Preparer
Entity Name:	Lana Spencer
Entity Title:	
Address:	
City:	
State:	
Country:	
Zip Code:	
Phone:	

Affil Type Desc:	Property Owner
Entity Name:	Dollinger Properties
Entity Title:	
Address:	555 Twin Dolphin Dr, Suite 600
City:	Redwood City
State:	CA
Country:	United States
Zip Code:	94065
Phone:	(650) 508-8666

Affil Type Desc:	Operator
Entity Name:	Intematix Corporation
Entity Title:	
Address:	
City:	
State:	
Country:	
Zip Code:	
Phone:	(510) 933-3300

Affil Type Desc:	Onsite Treatment Unit Owner Operator
Entity Name:	Jerry Turin
Entity Title:	Chief Financial Officer
Address:	
City:	
State:	
Country:	
Zip Code:	
Phone:	

Affil Type Desc:	CUPA District
Entity Name:	Fremont City Fire Department
Entity Title:	
Address:	P.O. Box 5006
City:	Fremont
State:	CA
Country:	
Zip Code:	94537-5006
Phone:	(510) 494-4279

Map Key	Number of Records	Direction	Distance (mi/ft)	Elev/Diff (ft)	Site	DB

Affil Type Desc:	Environmental Contact
Entity Name:	Lana Spencer
Entity Title:	
Address:	46410 Fremont Blvd
City:	Fremont
State:	CA
Country:	
Zip Code:	94538
Phone:	

Map Key	Number of Records	Direction	Distance (mi/ft)	Elev/Diff (ft)	Site	DB
307	5 of 8	NNE	0.03 / 171.26	15.11 / 10	INTEMATIX CORPORATION 46410 SO FREMONT BLVD FREMONT CA 94538	EMISSIONS

2006 Criteria Data

Facility ID:	17638	**CERR Code:**	
Facility SIC Code:	3721	**TOGT:**	.238
CO:	1	**ROGT:**	.162792
Air Basin:	SF	**COT:**	0
District:	BA	**NOXT:**	.001
COID:	ALA	**SOXT:**	0
DISN:	BAY AREA AQMD	**PMT:**	0
CHAPIS:		**PM10T:**	0

2006 Toxic Data

Facility ID:	17638	**COID:**	ALA
Facility SIC Code:	3721	**DISN:**	BAY AREA AQMD
CO:	1	**CHAPIS:**	
Air Basin:	SF	**CERR Code:**	
District:	BA		
TS:			
Health Risk Asmt:			
Non-Cancer Chronic Haz Ind:			
Non-Cancer Acute Haz Ind:			

2007 Criteria Data

Facility ID:	17638	**CERR Code:**	
Facility SIC Code:	3721	**TOGT:**	.239
CO:	1	**ROGT:**	.1636287
Air Basin:	SF	**COT:**	.001
District:	BA	**NOXT:**	.011
COID:	ALA	**SOXT:**	0
DISN:	BAY AREA AQMD	**PMT:**	0
CHAPIS:		**PM10T:**	0

2007 Toxic Data

Facility ID:	17638	**COID:**	ALA
Facility SIC Code:	3721	**DISN:**	BAY AREA AQMD
CO:	1	**CHAPIS:**	
Air Basin:	SF	**CERR Code:**	
District:	BA		
TS:			
Health Risk Asmt:			
Non-Cancer Chronic Haz Ind:			
Non-Cancer Acute Haz Ind:			

2008 Criteria Data

Facility ID:	17638	**CERR Code:**	
Facility SIC Code:	2869	**TOGT:**	3.163
CO:	1	**ROGT:**	2.8607077
Air Basin:	SF	**COT:**	.001
District:	BA	**NOXT:**	.007
COID:	ALA	**SOXT:**	0
DISN:	BAY AREA AQMD	**PMT:**	0
CHAPIS:		**PM10T:**	0

2008 Toxic Data

Facility ID:	17638	**COID:**	ALA
Facility SIC Code:	2869	**DISN:**	BAY AREA AQMD
CO:	1	**CHAPIS:**	
Air Basin:	SF	**CERR Code:**	
District:	BA		
TS:			
Health Risk Asmt:			
Non-Cancer Chronic Haz Ind:			
Non-Cancer Acute Haz Ind:			

2009 Criteria Data

Facility ID:	17638	**CERR Code:**	
Facility SIC Code:	3721	**TOGT:**	5.249
CO:	1	**ROGT:**	5.0677001
Air Basin:	SF	**COT:**	.001
District:	BA	**NOXT:**	.007
COID:	ALA	**SOXT:**	0
DISN:	BAY AREA AQMD	**PMT:**	0
CHAPIS:		**PM10T:**	0

2009 Toxic Data

Facility ID:	17638	**COID:**	ALA
Facility SIC Code:	3721	**DISN:**	BAY AREA AQMD
CO:	1	**CHAPIS:**	
Air Basin:	SF	**CERR Code:**	
District:	BA		
TS:			
Health Risk Asmt:			
Non-Cancer Chronic Haz Ind:			
Non-Cancer Acute Haz Ind:			

2010 Toxic Data

Facility ID:	17638	**COID:**	ALA
Facility SIC Code:	2869	**DISN:**	BAY AREA AQMD
CO:	1	**CHAPIS:**	
Air Basin:	SF	**CERR Code:**	
District:	BA		
TS:			
Health Risk Asmt:			
Non-Cancer Chronic Haz Ind:			
Non-Cancer Acute Haz Ind:			

2011 Criteria Data

Facility ID:	17638	**CERR Code:**	
Facility SIC Code:	2869	**TOGT:**	6.816
CO:	1	**ROGT:**	6.5139159
Air Basin:	SF	**COT:**	.001

District:	BA	**NOXT:**	.011
COID:	ALA	**SOXT:**	0
DISN:	BAY AREA AQMD	**PMT:**	0
CHAPIS:		**PM10T:**	0

2011 Toxic Data

Facility ID:	17638	**COID:**	ALA
Facility SIC Code:	2869	**DISN:**	BAY AREA AQMD
CO:	1	**CHAPIS:**	
Air Basin:	SF	**CERR Code:**	
District:	BA		
TS:			
Health Risk Asmt:			
Non-Cancer Chronic Haz Ind:			
Non-Cancer Acute Haz Ind:			

2012 Criteria Data

Facility ID:	17638	**CERR Code:**	
Facility SIC Code:	2869	**TOGT:**	6.816
CO:	1	**ROGT:**	6.5139159
Air Basin:	SF	**COT:**	.001
District:	BA	**NOXT:**	.011
COID:	ALA	**SOXT:**	0
DISN:	BAY AREA AQMD	**PMT:**	0
CHAPIS:		**PM10T:**	0

2012 Toxic Data

Facility ID:	17638	**COID:**	ALA
Facility SIC Code:	2869	**DISN:**	BAY AREA AQMD
CO:	1	**CHAPIS:**	
Air Basin:	SF	**CERR Code:**	
District:	BA		
TS:			
Health Risk Asmt:			
Non-Cancer Chronic Haz Ind:			
Non-Cancer Acute Haz Ind:			

2013 Criteria Data

Facility ID:	17638	**CERR Code:**	
Facility SIC Code:	2869	**TOGT:**	6.099
CO:	1	**ROGT:**	5.8465305
Air Basin:	SF	**COT:**	.001
District:	BA	**NOXT:**	.011
COID:	ALA	**SOXT:**	0
DISN:	BAY AREA AQMD	**PMT:**	0
CHAPIS:		**PM10T:**	0

2013 Toxic Data

Facility ID:	17638	**COID:**	ALA
Facility SIC Code:	2869	**DISN:**	BAY AREA AQMD
CO:	1	**CHAPIS:**	
Air Basin:	SF	**CERR Code:**	
District:	BA		
TS:			
Health Risk Asmt:			
Non-Cancer Chronic Haz Ind:			
Non-Cancer Acute Haz Ind:			

2014 Criteria Data

Facility ID:	17638	***CERR Code:***	
Facility SIC Code:	2869	***TOGT:***	10.244543016
CO:	1	***ROGT:***	
Air Basin:	SF	***COT:***	.000643105
District:	BA	***NOXT:***	.006778495
COID:	ALA	***SOXT:***	.000005438
DISN:	BAY AREA AQMD	***PMT:***	.000176137
CHAPIS:		***PM10T:***	.000169091

2014 Toxic Data

Facility ID:	17638	***COID:***	ALA
Facility SIC Code:	2869	***DISN:***	BAY AREA AQMD
CO:	1	***CHAPIS:***	
Air Basin:	SF	***CERR Code:***	
District:	BA		
TS:			
Health Risk Asmt:			
Non-Cancer Chronic Haz Ind:			
Non-Cancer Acute Haz Ind:			

2015 Criteria Data

Facility ID:	17638	***CERR Code:***	
Facility SIC Code:	2869	***TOGT:***	9.873170824
CO:	1	***ROGT:***	9.87314879
Air Basin:	SF	***COT:***	.000635387
District:	BA	***NOXT:***	.006697153
COID:	ALA	***SOXT:***	.000005372
DISN:	BAY AREA AQMD	***PMT:***	.000174023
CHAPIS:		***PM10T:***	.000167062

2015 Toxic Data

Facility ID:	17638	***COID:***	ALA
Facility SIC Code:	2869	***DISN:***	BAY AREA AQMD
CO:	1	***CHAPIS:***	
Air Basin:	SF	***CERR Code:***	
District:	BA		
TS:			
Health Risk Asmt:			
Non-Cancer Chronic Haz Ind:			
Non-Cancer Acute Haz Ind:			

2016 Criteria Data

Facility ID:	17638	***CERR CODE:***	
Facility SIC Code:	2869	***TOGT:***	3.629988716
CO:	1	***ROGT:***	3.387947817646
Air Basin:	SF	***COT:***	.000684263
District:	BA	***NOXT:***	.00721232
COID:	ALA	***SOXT:***	.000005785
DISN:	BAY AREA AQMD	***PMT:***	.000187409
CHAPIS:		***PM10T:***	.000179913

2016 Toxic Data

Facility ID:	17638	***TS:***	
Facility SIC Code:	2869	***HRA:***	
CERR CODE:		***CH Index:***	

COID:	ALA	**AH Index:**	
CO:	1	**Air Basin:**	SF
DISN:	BAY AREA AQMD	**District:**	BA
CHAPIS:			

2017 Criteria Data

Facility ID:	17638	**CERR Code:**	
Facility SIC Code:	2869	**TOGT:**	2.697340081
CO:	1	**ROGT:**	2.4851428398165
Air Basin:	SF	**COT:**	.000698412
District:	BA	**NOXT:**	.007361446
COID:	ALA	**SOXT:**	.000005905
DISN:	BAY AREA AQMD	**PMT:**	.000191285
CHAPIS:		**PM10T:**	.000183633

2017 Toxic Data

Facility ID:	17638	**COID:**	ALA
Facility SIC Code:	2869	**DISN:**	BAY AREA AQMD
CO:	1	**CHAPIS:**	
Air Basin:	SF	**CERR Code:**	
District:	BA		
TS:			
Health Risk Asmt:			
Non-Cancer Chronic Haz Ind:			
Non-Cancer Acute Haz Ind:			

2018 Criteria Data

Facility ID:	17638	**CERR Code:**	
Facility SIC Code:	2869	**TOGT:**	2.003290689
CO:	1	**ROGT:**	1.690631896729
Air Basin:	SF	**COT:**	.000695014
District:	BA	**NOXT:**	.007325634
COID:	ALA	**SOXT:**	.000005876
DISN:	BAY AREA AQMD	**PMT:**	.000190354
CHAPIS:		**PM10T:**	.00018274

2018 Toxic Data

Facility ID:	17638	**COID:**	ALA
Facility SIC Code:	2869	**DISN:**	BAY AREA AQMD
CO:	1	**CHAPIS:**	
Air Basin:	SF	**CERR Code:**	
District:	BA		
TS:			
Health Risk Asmt:			
Non-Cancer Chronic Haz Ind:			
Non-Cancer Acute Haz Ind:			

2019 Criteria Data

CO:	1	**CHAPIS:**	
Air Basin:	SF	**CERR Code:**	
Facility ID:	17638	**ROGT:**	.7822470651574
District:	BA	**COT:**	.001209839
Facility SIC Code:	2869	**NOXT:**	.012752026
CO ID:	ALA	**SOXT:**	.000010229
DISN:	BAY AREA AQMD		
PM10T:	.000318103		
TOGT:	.85593199		
PMT:	.000331357		

2019 Toxic Data

CO:	1	***DISN:***	BAY AREA AQMD
Air Basin:	SF	***CHAPIS:***	
Faccility ID:	17638	***CERR Code:***	
District:	BA	***TS:***	
Facility SIC Code:	2869	***Health Risk Asmt:***	
COID:	ALA		
Non-Cancer Chronic Haz Ind:			
Non-Cancer Acute Haz Ind:			

2020 Criteria Data

CO:	1	***CHAPIS:***	
Air Basin:	SF	***CERR Code:***	
Facility ID:	17638	***ROGT:***	.7823481550309
District:	BA	***COT:***	.001342406
Facility SIC Code:	2869	***NOXT:***	.014149321
CO ID:	ALA	***SOXT:***	.00001135
DISN:	BAY AREA AQMD		
TOGT:	.856047061		
PMT:	.000367665		
PM10T:	.000352959		

2020 Toxic Data

CO:	1	***DISN:***	BAY AREA AQMD
Air Basin:	SF	***CHAPIS:***	
Facility ID:	17638	***CHERR Code:***	
District:	BA	***TS:***	
Facility SIC Code:	2869	***Health Risk Asmt:***	
COID:	ALA		
Non-Cancer Chronic Haz Ind:			
Non-Cancer Acute Haz Ind:			

---

307 ***6 of 8*** ***NNE*** ***0.03 / 171.26*** ***15.11 / 10*** ***INTEMATIX CORPORATION***

FREMONT CA

PFAS IND

Status:	Unknown	***Fac Fips Code:***	06001
Industry:	Chemical Mfg	***Fac Indian Cntry Flg:***	N
Compliance Status:	-	***Fac Derived Huc:***	18050003
EPA Programs:	-	***Fac Derived Wbd:***	180500041001
Federal Facility:	No	***Fac Derived Cd113:***	17
Federal Agency:	-	***Fac Derived Cb2010:***	060014415031182
Fac Snc Flg:	N	***Fac Informal Count:***	0
AIR Flag:	N	***Last Informal Action:***	-
NPDES Flag:	N	***Formal Action Count:***	0
SDWIS Flag:	N	***Last Formal Action:***	-
RCRAFlag:	N	***Fac Total Penalties:***	0
TRI Flag:	N	***Fac Penalty Count:***	-
GHG Flag:	N	***Date Last Penalty:***	-
TRI IDs:	-	***Last Penalty Amt:***	-
TRI Releases Trnsfrs:	-	***Fac Qtrs With Nc:***	-
TRI on Site Releases:	-	***Programs With Snc:***	0
TRI off Site Trnsfrs:	-	***Fac Percent Minority:***	77.811
TRI Reporter:	-	***Fac Pop Den:***	1808.5
Fac Imp Water Flg:	-	***Count:***	1
Fac Major Flag:	-	***Fac County:***	ALAMEDA
Fac Active Flag:	-	***State Other :***	
Fac Inspection Count:	0	***Region:***	09
Date Last Inspection:	-	***Latitude:***	37.4848
Days Last Inspection:	-	***Longitude:***	-121.9459
Fac Derived Tribes:	-		

Map Key	Number of Records	Direction	Distance (mi/ft)	Elev/Diff (ft)	Site	DB

AIR IDs:	-
CAA Permit Types:	-
CAA NAICS:	-
CAA SICS:	-
NPDES IDs:	-
CWA Permit Types:	-
CWA NAICS:	-
CWA SICS:	-
RCRA IDs:	-
RCRA Permit Types:	-
RCRA NAICS:	-
SDWA IDs:	-
SDWA System Types:	-
SDWA Compliance Status:	-
SDWA Snc Flag:	N
Fac Collection Meth:	-
EJSCREEN Flag Us:	Y
EJSCREEN Report:	https://ejscreen.epa.gov/mapper/mobile/EJSCREEN_mobile.aspx?geometry=%7B%22x%22:-121.9459,%22y%22:37.4848,%22spatialReference%22:%7B%22wkid%22:4326%7D%7D&unit=9035&areatype=&areaid=&basemap=streets&distance=1
ECHO Facility Report:	https://echo.epa.gov/detailed-facility-report?fid=110054203633

307	7 of 8	NNE	0.03 / 171.26	15.11 / 10	**INTEMATIX CORPORATION** **FREMONT CA**	PFAS IND

Status:	Active	**Fac Fips Code:**	06001
Industry:	Chemical Mfg	**Fac Indian Cntry Flg:**	N
Compliance Status:	No Violation Identified	**Fac Derived Huc:**	18050003
EPA Programs:	RCRA	**Fac Derived Wbd:**	180500041001
Federal Facility:	No	**Fac Derived Cd113:**	17
Federal Agency:	-	**Fac Derived Cb2010:**	060014415031174
Fac Snc Flg:	N	**Fac Informal Count:**	0
AIR Flag:	N	**Last Informal Action:**	-
NPDES Flag:	N	**Formal Action Count:**	0
SDWIS Flag:	N	**Last Formal Action:**	-
RCRAFlag:	Y	**Fac Total Penalties:**	0
TRI Flag:	N	**Fac Penalty Count:**	-
GHG Flag:	N	**Date Last Penalty:**	-
TRI IDs:	9453WNTMTX4641F	**Last Penalty Amt:**	-
TRI Releases Trnsfrs:	-	**Fac Qtrs With Nc:**	0
TRI on Site Releases:	-	**Programs With Snc:**	0
TRI off Site Trnsfrs:	-	**Fac Percent Minority:**	77.294
TRI Reporter:	-	**Fac Pop Den:**	1817.48
Fac Imp Water Flg:	-	**Count:**	1
Fac Major Flag:	-	**Fac County:**	ALAMEDA
Fac Active Flag:	Y	**State Other :**	
Fac Inspection Count:	2	**Region:**	09
Date Last Inspection:	11/15/2022	**Latitude:**	37.48589
Days Last Inspection:	151	**Longitude:**	-121.94641

Fac Derived Tribes:	-
AIR IDs:	-
CAA Permit Types:	-
CAA NAICS:	-
CAA SICS:	-
NPDES IDs:	-
CWA Permit Types:	-
CWA NAICS:	-
CWA SICS:	-
RCRA IDs:	CAL000294769 CAR000128454
RCRA Permit Types:	LQG
RCRA NAICS:	325998
SDWA IDs:	-
SDWA System Types:	-
SDWA Compliance Status:	-
SDWA Snc Flag:	N
Fac Collection Meth:	ADDRESS MATCHING-HOUSE NUMBER

Map Key	Number of Records	Direction	Distance (mi/ft)	Elev/Diff (ft)	Site	DB

EJSCREEN Flag Us: Y
EJSCREEN Report: https://ejscreen.epa.gov/mapper/mobile/EJSCREEN_mobile.aspx?geometry=%7B%22x%22:-121.94641,%22y%22:37.48589,%22spatialReference%22:%7B%22wkid%22:4326%7D%7D&unit=9035&areatype=&areaid=&basemap=streets&distance=1
ECHO Facility Report: https://echo.epa.gov/detailed-facility-report?fid=110013293774

---

307 | 8 of 8 | NNE | 0.03 / 171.26 | 15.11 / 10 | INTEMATIX INC, FREMONT CA | PFAS IND

Status:	Inactive	**Fac Fips Code:**	06001
Industry:	Chemical Mfg	**Fac Indian Cntry Flg:**	N
Compliance Status:	No Violation Identified	**Fac Derived Huc:**	18050003
EPA Programs:	CWA	**Fac Derived Wbd:**	180500041001
Federal Facility:	No	**Fac Derived Cd113:**	17
Federal Agency:	-	**Fac Derived Cb2010:**	060014415031182
Fac Snc Flg:	N	**Fac Informal Count:**	0
AIR Flag:	N	**Last Informal Action:**	-
NPDES Flag:	Y	**Formal Action Count:**	0
SDWIS Flag:	N	**Last Formal Action:**	-
RCRAFlag:	N	**Fac Total Penalties:**	0
TRI Flag:	N	**Fac Penalty Count:**	-
GHG Flag:	N	**Date Last Penalty:**	-
TRI IDs:	-	**Last Penalty Amt:**	-
TRI Releases Trnsfrs:	-	**Fac Qtrs With Nc:**	8
TRI on Site Releases:	-	**Programs With Snc:**	0
TRI off Site Trnsfrs:	-	**Fac Percent Minority:**	77.606
TRI Reporter:	-	**Fac Pop Den:**	1811.99
Fac Imp Water Flg:	-	**Count:**	1
Fac Major Flag:	-	**Fac County:**	ALAMEDA COUNTY
Fac Active Flag:	Y	**State Other :**	
Fac Inspection Count:	0	**Region:**	09
Date Last Inspection:	-	**Latitude:**	37.48526
Days Last Inspection:	-	**Longitude:**	-121.94611

Fac Derived Tribes: -
AIR IDs: -
CAA Permit Types: -
CAA NAICS: -
CAA SICS: -
NPDES IDs: CAZ474426
CWA Permit Types: Minor
CWA NAICS: -
CWA SICS: 2819
RCRA IDs: -
RCRA Permit Types: -
RCRA NAICS: -
SDWA IDs: -
SDWA System Types: -
SDWA Compliance Status: -
SDWA Snc Flag: N
Fac Collection Meth: -
EJSCREEN Flag Us: Y
EJSCREEN Report: https://ejscreen.epa.gov/mapper/mobile/EJSCREEN_mobile.aspx?geometry=%7B%22x%22:-121.94611,%22y%22:37.48526,%22spatialReference%22:%7B%22wkid%22:4326%7D%7D&unit=9035&areatype=&areaid=&basemap=streets&distance=1
ECHO Facility Report: https://echo.epa.gov/detailed-facility-report?fid=110070096633

---

308 | 1 of 1 | NNE | 0.07 / 385.12 | 14.07 / 9 | MYOSCIENCE INC, FREMONT CA | PFAS IND

Status:	Inactive	**Fac Fips Code:**	06001
Industry:	Metal Machinery Mfg	**Fac Indian Cntry Flg:**	N
Compliance Status:	No Violation Identified	**Fac Derived Huc:**	18050003
EPA Programs:	RCRA	**Fac Derived Wbd:**	180500040701

Map Key	Number of Records	Direction	Distance (mi/ft)	Elev/Diff (ft)	Site	DB

Federal Facility:	No	**Fac Derived Cd113:**	17
Federal Agency:	-	**Fac Derived Cb2010:**	060014415031182
Fac Snc Flg:	N	**Fac Informal Count:**	0
AIR Flag:	N	**Last Informal Action:**	-
NPDES Flag:	N	**Formal Action Count:**	0
SDWIS Flag:	N	**Last Formal Action:**	-
RCRAFlag:	Y	**Fac Total Penalties:**	0
TRI Flag:	N	**Fac Penalty Count:**	-
GHG Flag:	N	**Date Last Penalty:**	-
TRI IDs:	-	**Last Penalty Amt:**	-
TRI Releases Trnsfrs:	-	**Fac Qtrs With Nc:**	0
TRI on Site Releases:	-	**Programs With Snc:**	0
TRI off Site Trnsfrs:	-	**Fac Percent Minority:**	77.668
TRI Reporter:	-	**Fac Pop Den:**	1821.95
Fac Imp Water Flg:	-	**Count:**	1
Fac Major Flag:	-	**Fac County:**	ALAMEDA
Fac Active Flag:	-	**State Other :**	
Fac Inspection Count:	0	**Region:**	09
Date Last Inspection:	-	**Latitude:**	37.48559
Days Last Inspection:	-	**Longitude:**	-121.94503

Fac Derived Tribes:	-
AIR IDs:	-
CAA Permit Types:	-
CAA NAICS:	-
CAA SICS:	-
NPDES IDs:	-
CWA Permit Types:	-
CWA NAICS:	-
CWA SICS:	-
RCRA IDs:	CAL000407956
RCRA Permit Types:	Other
RCRA NAICS:	339112
SDWA IDs:	-
SDWA System Types:	-
SDWA Compliance Status:	-
SDWA Snc Flag:	N
Fac Collection Meth:	ADDRESS MATCHING-HOUSE NUMBER
EJSCREEN Flag Us:	Y
EJSCREEN Report:	https://ejscreen.epa.gov/mapper/mobile/EJSCREEN_mobile.aspx?geometry=%7B%22x%22:-121.94503,%22y%22:37.48559,%22spatialReference%22:%7B%22wkid%22:4326%7D%7D&unit=9035&areatype=&areaid=&basemap=streets&distance=1
ECHO Facility Report:	https://echo.epa.gov/detailed-facility-report?fid=110065287905

309	1 of 2	S	0.26 / 1,373.78	6.83 / 1	**SILICON GENESIS CORPORATION** **145 BAYTECH DRIVE** **SAN JOSE CA 95134**	ENVIROSTOR

Estor/EPA ID:	60002120	**Assembly District:**	26
Site Code:		**Senate District:**	10
Nat Priority List:	NO	**Permit Renewal Lead:**	
APN:	NONE SPECIFIED	**Public Partici Spclst:**	
Census Tract:	6085504602	**Project Manager:**	
Site Type:	TIERED PERMIT	**County:**	SANTA CLARA
Address Description:	145 BAYTECH DRIVE	**Latitude:**	37.422279
Office:	CLEANUP BERKELEY	**Longitude:**	-121.956102
Special Program:		**Acres:**	0.3 ACRES
Funding:	RESPONSIBLE PARTY	**Supervisor:**	JULIE PETTIJOHN

Cleanup Status:	INACTIVE - NEEDS EVALUATION AS OF 2/28/2020
Cleanup Oversight Agencies:	DTSC - HAZARDOUS WASTE MANAGEMENT PROGRAM - LEAD AGENCY
School District:	
Past Use that Caused Contam:	NONE SPECIFIED
Potential Media Affected:	NONE SPECIFIED
Potential Contamin of Concern:	

NONE SPECIFIED

Site History:

I see no evidence that DTSC referred this back to Santa Clara county. Therefore marking this site as inactive-needs evaluation based on a review of the documentation, JP 2/28/2020.

Status: INACTIVE - NEEDS EVALUATION
Program Type: TIERED PERMIT
CalEnviroScreen Score: 65-70%
Summary Link: https://www.envirostor.dtsc.ca.gov/public/profile_report?global_id=60002120

Completed Activities

Title: Tiered Permitting Phase I Environmental Assessment Checklist
Title Link: https://www.envirostor.dtsc.ca.gov/public/final_documents2?global_id=60002120&doc_id=60386137
Area Name:
Area Link:
Sub Area:
Sub Area Link:
Document Type: Phase 1
Date Completed: 11/17/2014
Comments:

309	2 of 2	S	0.26 / 1,373.78	6.83 / 1	SILICON GENESIS CORPORATION 145 BAYTECH DR SAN JOSE CA 95134	DELISTED HAZ

Siteid: 382931
Latitude: 37.422279
Longitude: -121.956100
Original Source: CHAZ
Record Date: 30-MAY-2017

310	1 of 4	NNE	0.10 / 536.30	15.57 / 10	FLASH ELECTRONICS, INC. 46440 FREMONT BLVD. FREMONT CA 94538	RCRA LQG

EPA Handler ID: CAR000065870
Gen Status Universe: Large Quantity Generator
Contact Name: SANDY DAVIS
Contact Address: 4050 , STARBOARD DRIVE , , FREMONT , CA, 94538 , US
Contact Phone No and Ext: 510-360-2144
Contact Email: SANDY@FLASHELEC.COM
Contact Country: US
County Name: ALAMEDA
EPA Region: 09
Land Type: Private
Receive Date: 20100706
Location Latitude: 37.494487
Location Longitude: -121.948075

Violation/Evaluation Summary

Note: VIOLATION or UNDETERMINED: There are VIOLATION or UNDETERMINED details or records associated with this facility (EPA ID) in the Compliance Monitoring and Enforcement table dated Apr, 2023.

Violation Details

Found Violation: Yes
Citation:
Violation Short Description: Generators - Records/Reporting
Violation Type: 262.D
Violation Determined Date: 20031105
Scheduled Compliance Date:

Return to Compliance: Documented
Actual Return to Compl: 20040202
Violation Responsible Agency: EPA

Enforcement Details

Enforcement Type: 310
Enforcement Type Description: FINAL 3008(A) COMPLIANCE ORDER
Enforcement Action Date: 20040206
Enf Disposition Status:
Disposition Status Date:
Enforcement Lead Agency: EPA
Proposed Penalty Amount:
Final Amount: 2200
Paid Amount:

Enforcement Type: 140
Enforcement Type Description: LETTER OF INTENT TO INITIATE ENFORCEMENT ACTION
Enforcement Action Date: 20031105
Enf Disposition Status:
Disposition Status Date:
Enforcement Lead Agency: EPA
Proposed Penalty Amount:
Final Amount:
Paid Amount:

Evaluation Details

Evaluation Start Date: 20031105
Evaluation Type Description: SIGNIFICANT NON-COMPLIER
Violation Short Description:
Return to Compliance Date:
Evaluation Agency: EPA

Evaluation Start Date: 20040317
Evaluation Type Description: NOT A SIGNIFICANT NON-COMPLIER
Violation Short Description:
Return to Compliance Date:
Evaluation Agency: EPA

Evaluation Start Date: 20070122
Evaluation Type Description: COMPLIANCE EVALUATION INSPECTION ON-SITE
Violation Short Description:
Return to Compliance Date:
Evaluation Agency: State

Evaluation Start Date: 20031105
Evaluation Type Description: NON-FINANCIAL RECORD REVIEW
Violation Short Description: Generators - Records/Reporting
Return to Compliance Date: 20040202
Evaluation Agency: EPA

Handler Summary

Importer Activity: No
Mixed Waste Generator: No
Transporter Activity: No
Transfer Facility: No
Onsite Burner Exemption: No
Furnace Exemption: No
Underground Injection Activity: No
Commercial TSD: No
Used Oil Transporter: No
Used Oil Transfer Facility: No
Used Oil Processor: No

Used Oil Refiner: No
Used Oil Burner: No
Used Oil Market Burner: No
Used Oil Spec Marketer: No

Hazardous Waste Handler Details

Sequence No: 3
Receive Date: 20090423
Handler Name: ASTEELFLASH CALIFORNIA INC
Federal Waste Generator Code: N
Generator Code Description: Not a Generator, Verified
Source Type: Notification

Hazardous Waste Handler Details

Sequence No: 1
Receive Date: 20060222
Handler Name: FLASH ELECTRONICS, INC
Federal Waste Generator Code: 1
Generator Code Description: Large Quantity Generator
Source Type: Annual/Biennial Report

Waste Code Details

Hazardous Waste Code: D008
Waste Code Description: LEAD

Hazardous Waste Handler Details

Sequence No: 1
Receive Date: 20100706
Handler Name: FLASH ELECTRONICS, INC.
Federal Waste Generator Code: 1
Generator Code Description: Large Quantity Generator
Source Type: Annual/Biennial Report update with Notification

Waste Code Details

Hazardous Waste Code: D008
Waste Code Description: LEAD

Hazardous Waste Handler Details

Sequence No: 2
Receive Date: 20040331
Handler Name: FLASH ELECTRONICS INC
Federal Waste Generator Code: 1
Generator Code Description: Large Quantity Generator
Source Type: Notification

Waste Code Details

Hazardous Waste Code: D008
Waste Code Description: LEAD

Hazardous Waste Handler Details

Sequence No: 1
Receive Date: 20060222

Handler Name: FLASH ELECTRONICS, INC
Federal Waste Generator Code: 2
Generator Code Description: Small Quantity Generator
Source Type: Implementer

Hazardous Waste Handler Details

Sequence No: 1
Receive Date: 20000214
Handler Name: FLASH ELECTRONICS INC
Federal Waste Generator Code: 2
Generator Code Description: Small Quantity Generator
Source Type: Notification

Waste Code Details

Hazardous Waste Code: D000
Waste Code Description: DESCRIPTION

Hazardous Waste Code: D008
Waste Code Description: LEAD

Hazardous Waste Handler Details

Sequence No: 2
Receive Date: 20080118
Handler Name: FLASH ELECTRONICS, INC.
Federal Waste Generator Code: 1
Generator Code Description: Large Quantity Generator
Source Type: Annual/Biennial Report

Waste Code Details

Hazardous Waste Code: D008
Waste Code Description: LEAD

Owner/Operator Details

Owner/Operator Ind: Current Operator
Type: Private
Name: MATTHEW LIU
Dt Became Current: 19990816
Dt Ended Current:
Phone:
Source Type: Annual/Biennial Report update with Notification
Street No:
Street 1:
Street 2:
City:
State:
Country:
Zip Code:

Owner/Operator Ind: Current Owner
Type: Private
Name: EQUITY OFFICE PROPERTIES
Dt Became Current: 19990816
Dt Ended Current:
Phone:
Source Type: Notification
Street No:
Street 1: 1740 TECHNOLOGY DRIVE, ST 150.
Street 2:
City: SAN JOSE
State: CA
Country: US
Zip Code:

Owner/Operator Ind: Current Operator
Type: Private
Name: MATTHEW LIN
Dt Became Current: 19990816
Dt Ended Current:
Phone:
Source Type: Annual/Biennial Report
Street No:
Street 1:
Street 2:
City:
State:
Country: US
Zip Code:

Owner/Operator Ind: Current Owner
Street No:

Type:	Private	**Street 1:**	4050 STARBOARD DR
Name:	FLASH ELECTRONICS INC	**Street 2:**	
Dt Became Current:		**City:**	FREMONT
Dt Ended Current:		**State:**	CA
Phone:	510-440-2840	**Country:**	
Source Type:	Notification	**Zip Code:**	94538
Owner/Operator Ind:	Current Owner	**Street No:**	
Type:	Private	**Street 1:**	4432 ROSEWOOD DRIVE, SUITE 100
Name:	CARR AMERICAN PROPERTIES	**Street 2:**	
Dt Became Current:	19990101	**City:**	PLEASANTON
Dt Ended Current:		**State:**	CA
Phone:		**Country:**	US
Source Type:	Implementer	**Zip Code:**	94588
Owner/Operator Ind:	Current Operator	**Street No:**	
Type:	Private	**Street 1:**	
Name:	MATTHEW LIN	**Street 2:**	
Dt Became Current:	19990816	**City:**	
Dt Ended Current:		**State:**	
Phone:		**Country:**	US
Source Type:	Implementer	**Zip Code:**	
Owner/Operator Ind:	Current Owner	**Street No:**	
Type:	Private	**Street 1:**	4432 ROSEWOOD DRIVE, SUITE 100
Name:	CARR AMERICAN PROPERTIES	**Street 2:**	
Dt Became Current:	19990101	**City:**	PLEASANTON
Dt Ended Current:		**State:**	CA
Phone:		**Country:**	US
Source Type:	Annual/Biennial Report	**Zip Code:**	94588
Owner/Operator Ind:	Current Operator	**Street No:**	
Type:	Private	**Street 1:**	
Name:	MATTHEW LIU	**Street 2:**	
Dt Became Current:	19990816	**City:**	
Dt Ended Current:		**State:**	
Phone:		**Country:**	US
Source Type:	Annual/Biennial Report	**Zip Code:**	
Owner/Operator Ind:	Current Owner	**Street No:**	1740
Type:	Private	**Street 1:**	TECHNOLOGY DRIVE, ST 150.
Name:	EQUITY OFFICE PROPERTIES	**Street 2:**	
Dt Became Current:	19990816	**City:**	SAN JOSE
Dt Ended Current:		**State:**	CA
Phone:		**Country:**	
Source Type:	Annual/Biennial Report update with Notification	**Zip Code:**	95111
Owner/Operator Ind:	Current Operator	**Street No:**	
Type:	Private	**Street 1:**	
Name:	MATTHEW LIU	**Street 2:**	
Dt Became Current:	19990816	**City:**	
Dt Ended Current:		**State:**	
Phone:		**Country:**	US
Source Type:	Notification	**Zip Code:**	
Owner/Operator Ind:	Current Owner	**Street No:**	
Type:	Private	**Street 1:**	
Name:	CARR AMERICA	**Street 2:**	
Dt Became Current:	19981001	**City:**	
Dt Ended Current:		**State:**	
Phone:		**Country:**	US
Source Type:	Notification	**Zip Code:**	
Owner/Operator Ind:	Current Owner	**Street No:**	
Type:	Private	**Street 1:**	1740 TECHNOLOGY DRIVE, ST 150.
Name:	EQUITY OFFICE PROPERTIES	**Street 2:**	
Dt Became Current:	19990816	**City:**	SAN JOSE
Dt Ended Current:		**State:**	CA
Phone:		**Country:**	US

Map Key	Number of Records	Direction	Distance (mi/ft)	Elev/Diff (ft)	Site	DB

Source Type: Annual/Biennial Report **Zip Code:**

Historical Handler Details

Receive Dt: 20000214
Generator Code Description: Small Quantity Generator
Handler Name: FLASH ELECTRONICS INC

Receive Dt: 20060222
Generator Code Description: Large Quantity Generator
Handler Name: FLASH ELECTRONICS, INC

Receive Dt: 20040331
Generator Code Description: Large Quantity Generator
Handler Name: FLASH ELECTRONICS INC

Receive Dt: 20060222
Generator Code Description: Small Quantity Generator
Handler Name: FLASH ELECTRONICS, INC

Receive Dt: 20080118
Generator Code Description: Large Quantity Generator
Handler Name: FLASH ELECTRONICS, INC.

Receive Dt: 20090423
Generator Code Description: Not a Generator, Verified
Handler Name: ASTEELFLASH CALIFORNIA INC

310	2 of 4	NNE	0.10 / 536.30	15.57 / 10	**FLASH ELECTRONIC, INC.** **46440 FREMONT BLVD** **FREMONT CA 94538**	RCRA SQG

EPA Handler ID: CAL000235803
Gen Status Universe: Small Quantity Generator
Contact Name: SANDY DAVIS
Contact Address: US
Contact Phone No and Ext: 510-360-2200
Contact Email: SANDY@FLASHELEC.COM
Contact Country: US
County Name: ALAMEDA
EPA Region: 09
Land Type: Private
Receive Date: 20040224
Location Latitude: 37.485016
Location Longitude: -121.946163

Violation/Evaluation Summary

Note: NO RECORDS: As of Apr 2023, there are no Compliance Monitoring and Enforcement (violation) records associated with this facility (EPA ID).

Handler Summary

Importer Activity: No
Mixed Waste Generator: No
Transporter Activity: No
Transfer Facility: No
Onsite Burner Exemption: No
Furnace Exemption: No
Underground Injection Activity: No
Commercial TSD: No
Used Oil Transporter: No
Used Oil Transfer Facility: No
Used Oil Processor: No
Used Oil Refiner: No

Used Oil Burner: No
Used Oil Market Burner: No
Used Oil Spec Marketer: No

Hazardous Waste Handler Details

Sequence No: 1
Receive Date: 20040224
Handler Name: FLASH ELECTRONIC, INC.
Federal Waste Generator Code: 2
Generator Code Description: Small Quantity Generator
Source Type: Implementer

Hazardous Waste Handler Details

Sequence No: 1
Receive Date: 20040224
Handler Name: FLASH ELECTRONIC, INC.
Federal Waste Generator Code: 1
Generator Code Description: Large Quantity Generator
Source Type: Annual/Biennial Report update with Notification

Waste Code Details

Hazardous Waste Code: D008
Waste Code Description: LEAD

Owner/Operator Details

Owner/Operator Ind: Current Owner
Type: Private
Name: CARR AMERICA
Date Became Current: 19980715
Date Ended Current:
Phone:
Source Type: Implementer
Street No:
Street 1: 4432 ROSEWOOD DRI, STE 100
Street 2:
City: PLEASANTON
State: CA
Country: US
Zip Code: 94538

Owner/Operator Ind: Current Owner
Type: Private
Name: CARR AMERICA
Date Became Current: 19980715
Date Ended Current:
Phone:
Source Type: Annual/Biennial Report update with Notification
Street No:
Street 1: 4432 ROSEWOOD DRI, STE 100
Street 2:
City: PLEASANTON
State: CA
Country: US
Zip Code: 94538

Owner/Operator Ind: Current Operator
Type: Private
Name: MATTHEW LIU
Date Became Current: 19990816
Date Ended Current:
Phone:
Source Type: Annual/Biennial Report update with Notification
Street No:
Street 1:
Street 2:
City:
State:
Country: US
Zip Code:

Owner/Operator Ind: Current Operator
Type: Private
Name: MATTHEW LIU
Date Became Current: 19990816
Date Ended Current:
Phone:
Source Type: Implementer
Street No:
Street 1:
Street 2:
City:
State:
Country: US
Zip Code:

Historical Handler Details

Map Key	Number of Records	Direction	Distance (mi/ft)	Elev/Diff (ft)	Site	DB
Receive Dt:		20040224				
Generator Code Description:		Large Quantity Generator				
Handler Name:		FLASH ELECTRONIC, INC.				
310	3 of 4	NNE	0.10 / 536.30	15.57 / 10	FLASH ELECTRONICS 46440 FREMONT BLVD FREMONT CA 94538-6469	DELISTED HAZ
Siteid:		30563				
Latitude:		37.483850				
Longitude:		-121.945840				
Original Source:		CHAZ				
Record Date:		30-MAY-2017				
310	4 of 4	NNE	0.10 / 536.30	15.57 / 10	FLASH ELECTRONICS, INC - BUILD 46440 FREMONT BLVD FREMONT CA 94538	EMISSIONS

2006 Criteria Data

Facility ID:	18406	**CERR Code:**	
Facility SIC Code:	3672	**TOGT:**	.607
CO:	1	**ROGT:**	.475112
Air Basin:	SF	**COT:**	
District:	BA	**NOXT:**	
COID:	ALA	**SOXT:**	
DISN:	BAY AREA AQMD	**PMT:**	.004
CHAPIS:		**PM10T:**	.002296

2006 Toxic Data

Facility ID:	18406	**COID:**	ALA
Facility SIC Code:	3672	**DISN:**	BAY AREA AQMD
CO:	1	**CHAPIS:**	
Air Basin:	SF	**CERR Code:**	
District:	BA		
TS:			
Health Risk Asmt:			
Non-Cancer Chronic Haz Ind:			
Non-Cancer Acute Haz Ind:			

2008 Criteria Data

Facility ID:	18406	**CERR Code:**	
Facility SIC Code:	3672	**TOGT:**	.607
CO:	1	**ROGT:**	.475112
Air Basin:	SF	**COT:**	
District:	BA	**NOXT:**	
COID:	ALA	**SOXT:**	
DISN:	BAY AREA AQMD	**PMT:**	.004
CHAPIS:		**PM10T:**	.002296

2008 Toxic Data

Facility ID:	18406	**COID:**	ALA
Facility SIC Code:	3672	**DISN:**	BAY AREA AQMD
CO:	1	**CHAPIS:**	
Air Basin:	SF	**CERR Code:**	
District:	BA		
TS:			

Health Risk Asmt:
Non-Cancer Chronic Haz Ind:
Non-Cancer Acute Haz Ind:

2009 Criteria Data

Facility ID:	18406	***CERR Code:***	
Facility SIC Code:	3672	***TOGT:***	.607
CO:	1	***ROGT:***	.475112
Air Basin:	SF	***COT:***	
District:	BA	***NOXT:***	
COID:	ALA	***SOXT:***	
DISN:	BAY AREA AQMD	***PMT:***	.004
CHAPIS:		***PM10T:***	.002296

2009 Toxic Data

Facility ID:	18406	***COID:***	ALA
Facility SIC Code:	3672	***DISN:***	BAY AREA AQMD
CO:	1	***CHAPIS:***	
Air Basin:	SF	***CERR Code:***	
District:	BA		
TS:			
Health Risk Asmt:			
Non-Cancer Chronic Haz Ind:			
Non-Cancer Acute Haz Ind:			

311	*1 of 1*	*ESE*	*0.37 / 1,967.28*	*15.35 / 10*	***THAT CORPORATION*** ***MILPITAS CA***	***PFAS IND***

Status:	Inactive	***Fac Fips Code:***	06085
Industry:	Electronics Industry	***Fac Indian Cntry Flg:***	N
Compliance Status:	No Violation Identified	***Fac Derived Huc:***	18050003
EPA Programs:	CWA	***Fac Derived Wbd:***	180500041001
Federal Facility:	No	***Fac Derived Cd113:***	17
Federal Agency:	-	***Fac Derived Cb2010:***	060855045061003
Fac Snc Flg:	N	***Fac Informal Count:***	0
AIR Flag:	N	***Last Informal Action:***	-
NPDES Flag:	Y	***Formal Action Count:***	0
SDWIS Flag:	N	***Last Formal Action:***	-
RCRAFlag:	N	***Fac Total Penalties:***	0
TRI Flag:	N	***Fac Penalty Count:***	-
GHG Flag:	N	***Date Last Penalty:***	-
TRI IDs:	-	***Last Penalty Amt:***	-
TRI Releases Trnsfrs:	-	***Fac Qtrs With Nc:***	0
TRI on Site Releases:	-	***Programs With Snc:***	0
TRI off Site Trnsfrs:	-	***Fac Percent Minority:***	82.916
TRI Reporter:	-	***Fac Pop Den:***	2920.05
Fac Imp Water Flg:	Y	***Count:***	1
Fac Major Flag:	-	***Fac County:***	SANTA CLARA COUNTY
Fac Active Flag:	Y	***State Other :***	
Fac Inspection Count:	0	***Region:***	09
Date Last Inspection:	4/3/2018	***Latitude:***	37.44571
Days Last Inspection:	1838	***Longitude:***	-121.91818

Fac Derived Tribes:	-
AIR IDs:	-
CAA Permit Types:	-
CAA NAICS:	-
CAA SICS:	-
NPDES IDs:	CAZ459686
CWA Permit Types:	Minor
CWA NAICS:	-
CWA SICS:	3674
RCRA IDs:	-
RCRA Permit Types:	-

Map Key	Number of Records	Direction	Distance (mi/ft)	Elev/Diff (ft)	Site	DB

RCRA NAICS: -
SDWA IDs: -
SDWA System Types: -
SDWA Compliance Status: -
SDWA Snc Flag: N
Fac Collection Meth: -
EJSCREEN Flag Us: Y
EJSCREEN Report: https://ejscreen.epa.gov/mapper/mobile/EJSCREEN_mobile.aspx?geometry=%7B%22x%22:-121.91818,%22y%22:37.44571,%22spatialReference%22:%7B%22wkid%22:4326%7D%7D&unit=9035&areatype=&areaid=&basemap=streets&distance=1
ECHO Facility Report: https://echo.epa.gov/detailed-facility-report?fid=110070094837

312	*1 of 11*	*S*	*0.17 / 876.53*	*10.87 / 5*	***STEAG R T P SYSTEMS*** ***4425 FORTRAN DR*** ***SAN JOSE CA 95134-2300***	***RCRA SQG***

EPA Handler ID: CAR000032011
Gen Status Universe: Small Quantity Generator
Contact Name: MARK TYGESEN
Contact Address: 4425 FORTRAN DR , , SAN JOSE , CA, 95134-2300 , US
Contact Phone No and Ext: 408-935-2028
Contact Email:
Contact Country: US
County Name: SANTA CLARA
EPA Region: 09
Land Type: Private
Receive Date: 20000612
Location Latitude: 37.422105
Location Longitude: -121.957025

Violation/Evaluation Summary

Note: NO RECORDS: As of Apr 2023, there are no Compliance Monitoring and Enforcement (violation) records associated with this facility (EPA ID).

Handler Summary

Importer Activity: No
Mixed Waste Generator: No
Transporter Activity: No
Transfer Facility: No
Onsite Burner Exemption: No
Furnace Exemption: No
Underground Injection Activity: No
Commercial TSD: No
Used Oil Transporter: No
Used Oil Transfer Facility: No
Used Oil Processor: No
Used Oil Refiner: No
Used Oil Burner: No
Used Oil Market Burner: No
Used Oil Spec Marketer: No

Hazardous Waste Handler Details

Sequence No: 1
Receive Date: 20000612
Handler Name: STEAG R T P SYSTEMS
Federal Waste Generator Code: 2
Generator Code Description: Small Quantity Generator
Source Type: Notification

Waste Code Details

Hazardous Waste Code: D001
Waste Code Description: IGNITABLE WASTE

Hazardous Waste Code: D002
Waste Code Description: CORROSIVE WASTE

Hazardous Waste Code: D007
Waste Code Description: CHROMIUM

Hazardous Waste Code: D009
Waste Code Description: MERCURY

Hazardous Waste Code: D000
Waste Code Description: DESCRIPTION

Owner/Operator Details

Owner/Operator Ind: Current Owner
Type: Private
Name: STEAG R T P SYSTEMS
Date Became Current:
Date Ended Current:
Phone: 408-935-2028
Source Type: Notification
Street No:
Street 1: 4425 FORTRAN DR
Street 2:
City: SAN JOSE
State: CA
Country:
Zip Code: 95134-2300

---

312 **2 of 11** **S** **0.17 / 876.53** **10.87 / 5** ***OUT OF BUSINESS (SILICON QUEST)*** ***4425 FORTRAN DR 100*** ***SAN JOSE CA 95131*** ***HAZ SANJOSE***

Occup ID: 407383
Class: B
Prop Use: NNN
Station: 25
HMMP: Long Form
HMMP Date: 2/27/2014
HMOC: 4
HMOC Description: AUTO REPAIR
SIC: 3674
Hazmat Insp Dis:
Insp Dist: NA
District: 5
Floors Above: 1
Hide: FALSE

---

312 **3 of 11** **S** **0.17 / 876.53** **10.87 / 5** ***SILICON QUEST INTERNATIONAL*** ***4425 FORTRAN DR*** ***SAN JOSE CA 95134*** ***DELISTED HAZ***

Siteid: 153593
Latitude: 37.422127
Longitude: -121.958160
Original Source: CHAZ
Record Date: 30-MAY-2017

---

312 **4 of 11** **S** **0.17 / 876.53** **10.87 / 5** ***SILICON QUEST INTERNATIONAL, I*** ***4425 FORTRAN DRIVE*** ***SAN JOSE CA 95134*** ***EMISSIONS***

2010 Toxic Data

Facility ID: 20371
Facility SIC Code: 3559
CO: 43
Air Basin: SF
COID: SCL
DISN: BAY AREA AQMD
CHAPIS:
CERR Code:

District: BA
TS:
Health Risk Asmt:
Non-Cancer Chronic Haz Ind:
Non-Cancer Acute Haz Ind:

2011 Criteria Data

Facility ID:	20371	**CERR Code:**	
Facility SIC Code:	3559	**TOGT:**	.051
CO:	43	**ROGT:**	.0215322
Air Basin:	SF	**COT:**	.088
District:	BA	**NOXT:**	.518
COID:	SCL	**SOXT:**	.003
DISN:	BAY AREA AQMD	**PMT:**	.049
CHAPIS:		**PM10T:**	.049

2011 Toxic Data

Facility ID:	20371	**COID:**	SCL
Facility SIC Code:	3559	**DISN:**	BAY AREA AQMD
CO:	43	**CHAPIS:**	
Air Basin:	SF	**CERR Code:**	
District:	BA		
TS:			
Health Risk Asmt:			
Non-Cancer Chronic Haz Ind:			
Non-Cancer Acute Haz Ind:			

2012 Criteria Data

Facility ID:	20371	**CERR Code:**	
Facility SIC Code:	3559	**TOGT:**	.051
CO:	43	**ROGT:**	.0215322
Air Basin:	SF	**COT:**	.088
District:	BA	**NOXT:**	.518
COID:	SCL	**SOXT:**	.003
DISN:	BAY AREA AQMD	**PMT:**	.049
CHAPIS:		**PM10T:**	.049

2012 Toxic Data

Facility ID:	20371	**COID:**	SCL
Facility SIC Code:	3559	**DISN:**	BAY AREA AQMD
CO:	43	**CHAPIS:**	
Air Basin:	SF	**CERR Code:**	
District:	BA		
TS:			
Health Risk Asmt:			
Non-Cancer Chronic Haz Ind:			
Non-Cancer Acute Haz Ind:			

2013 Criteria Data

Facility ID:	20371	**CERR Code:**	
Facility SIC Code:	3559	**TOGT:**	.051
CO:	43	**ROGT:**	.0215322
Air Basin:	SF	**COT:**	.088
District:	BA	**NOXT:**	.518
COID:	SCL	**SOXT:**	.003
DISN:	BAY AREA AQMD	**PMT:**	.049
CHAPIS:		**PM10T:**	.049

Map Key	Number of Records	Direction	Distance (mi/ft)	Elev/Diff (ft)	Site	DB

2013 Toxic Data

Facility ID:	20371	***COID:***	SCL
Facility SIC Code:	3559	***DISN:***	BAY AREA AQMD
CO:	43	***CHAPIS:***	
Air Basin:	SF	***CERR Code:***	
District:	BA		
TS:			
Health Risk Asmt:			
Non-Cancer Chronic Haz Ind:			
Non-Cancer Acute Haz Ind:			

312	***5 of 11***	***S***	***0.17 / 876.53***	***10.87 / 5***	***SILICON QUEST INTERNATIONAL, INC*** ***4425 FORTRAN DRIVE*** ***SAN JOSE CA 95134***	***EMISSIONS***

2014 Criteria Data

Facility ID:	20371	***CERR Code:***	
Facility SIC Code:	3559	***TOGT:***	.050705831
CO:	43	***ROGT:***	
Air Basin:	SF	***COT:***	.087879456
District:	BA	***NOXT:***	.518132177
COID:	SCL	***SOXT:***	.002937487
DISN:	BAY AREA AQMD	***PMT:***	.050036126
CHAPIS:		***PM10T:***	.050036126

2014 Toxic Data

Facility ID:	20371	***COID:***	SCL
Facility SIC Code:	3559	***DISN:***	BAY AREA AQMD
CO:	43	***CHAPIS:***	
Air Basin:	SF	***CERR Code:***	
District:	BA		
TS:			
Health Risk Asmt:			
Non-Cancer Chronic Haz Ind:			
Non-Cancer Acute Haz Ind:			

2015 Criteria Data

Facility ID:	20371	***CERR Code:***	
Facility SIC Code:	3559	***TOGT:***	.050705834
CO:	43	***ROGT:***	.040884015
Air Basin:	SF	***COT:***	.087879452
District:	BA	***NOXT:***	.51813216
COID:	SCL	***SOXT:***	.002937487
DISN:	BAY AREA AQMD	***PMT:***	.050036128
CHAPIS:		***PM10T:***	.050036128

2015 Toxic Data

Facility ID:	20371	***COID:***	SCL
Facility SIC Code:	3559	***DISN:***	BAY AREA AQMD
CO:	43	***CHAPIS:***	
Air Basin:	SF	***CERR Code:***	
District:	BA		
TS:			
Health Risk Asmt:			
Non-Cancer Chronic Haz Ind:			

Non-Cancer Acute Haz Ind:

2016 Criteria Data

Facility ID:	20371	***CERR CODE:***	
Facility SIC Code:	3559	***TOGT:***	.050705831
CO:	43	***ROGT:***	.02231056564
Air Basin:	SF	***COT:***	.087879456
District:	BA	***NOXT:***	.518132177
COID:	SCL	***SOXT:***	.002937487
DISN:	BAY AREA AQMD	***PMT:***	.050036126
CHAPIS:		***PM10T:***	.050036126

2016 Toxic Data

Facility ID:	20371	***TS:***	
Facility SIC Code:	3559	***HRA:***	
CERR CODE:		***CH Index:***	
COID:	SCL	***AH Index:***	
CO:	43	***Air Basin:***	SF
DISN:	BAY AREA AQMD	***District:***	BA
CHAPIS:			

2017 Criteria Data

Facility ID:	20371	***CERR Code:***	
Facility SIC Code:	3559	***TOGT:***	.050705831
CO:	43	***ROGT:***	.02231056564
Air Basin:	SF	***COT:***	.087879456
District:	BA	***NOXT:***	.518132177
COID:	SCL	***SOXT:***	.002937487
DISN:	BAY AREA AQMD	***PMT:***	.050036126
CHAPIS:		***PM10T:***	.050036126

2017 Toxic Data

Facility ID:	20371	***COID:***	SCL
Facility SIC Code:	3559	***DISN:***	BAY AREA AQMD
CO:	43	***CHAPIS:***	
Air Basin:	SF	***CERR Code:***	
District:	BA		
TS:			
Health Risk Asmt:			
Non-Cancer Chronic Haz Ind:			
Non-Cancer Acute Haz Ind:			

2018 Criteria Data

Facility ID:	20371	***CERR Code:***	
Facility SIC Code:	3559	***TOGT:***	.050739477
CO:	43	***ROGT:***	.02232536988
Air Basin:	SF	***COT:***	.08793777
District:	BA	***NOXT:***	.518475988
COID:	SCL	***SOXT:***	.002939437
DISN:	BAY AREA AQMD	***PMT:***	.050069329
CHAPIS:		***PM10T:***	.050069329

2018 Toxic Data

Facility ID:	20371	***COID:***	SCL
Facility SIC Code:	3559	***DISN:***	BAY AREA AQMD
CO:	43	***CHAPIS:***	

Map Key	Number of Records	Direction	Distance (mi/ft)	Elev/Diff (ft)	Site	DB

Air Basin: SF
District: BA
TS:
Health Risk Asmt:
Non-Cancer Chronic Haz Ind:
Non-Cancer Acute Haz Ind:
CERR Code:

2019 Criteria Data

CO: 43
Air Basin: SF
Facility ID: 20371
District: BA
Facility SIC Code: 3559
CO ID: SCL
DISN: BAY AREA AQMD
PM10T: .050069329
TOGT: .050739477
PMT: .050069329
CHAPIS:
CERR Code:
ROGT: .02232536988
COT: .08793777
NOXT: .518475988
SOXT: .002939437

2019 Toxic Data

CO: 43
Air Basin: SF
Faccility ID: 20371
District: BA
Facility SIC Code: 3559
COID: SCL
Non-Cancer Chronic Haz Ind:
Non-Cancer Acute Haz Ind:
DISN: BAY AREA AQMD
CHAPIS:
CERR Code:
TS:
Health Risk Asmt:

312	*6 of 11*	*S*	*0.17 / 876.53*	*10.87 / 5*	***STEAG RTP SYSTEMS 4425 FORTRAN DR SAN JOSE CA 951342300***	***CUPA SANTACLARA***

Facility ID: FA0251496
GIS Latitude: 37.42334
GIS Longitude: -121.957153

Details

Record ID: PR0365933
PE: 2263
Description: CONDITIONALLY EXEMPT (CE)
Program Identifier: DEH PERMIT-ONSITE HAZ WASTE TREATMENT/TIERED PERMIT PROGRAM

Details

Record ID: PR0369285
PE: 2262
Description: CONDITIONALLY AUTHORIZED (CA)
Program Identifier: DEH PERMIT-ONSITE HAZ WASTE TREATMENT/TIERED PERMIT PROGRAM

Details

Record ID: PR0365497
PE: 2205
Description: GENERATES 100 KG YR TO <5 TONS/YR
Program Identifier: DEH PERMIT-HAZ WASTE GENERATOR PROGRAM

Map Key	Number of Records	Direction	Distance (mi/ft)	Elev/Diff (ft)	Site	DB
312	7 of 11	S	0.17 / 876.53	10.87 / 5	APPLIED MICROSTRUCTURES 4425 FORTRAN DR SAN JOSE CA 95131	CUPA SANTACLARA

Facility ID: FA0264985
GIS Latitude: 37.4220271
GIS Longitude: -121.9570187

Details

Record ID: PR0397264
PE: 2501
Description: HAZARDOUS MATERIALS BUSINESS PLAN
Program Identifier: DEH PERMIT-HAZ MAT BUSINESS PLAN PROGRAM

Map Key	Number of Records	Direction	Distance (mi/ft)	Elev/Diff (ft)	Site	DB
312	8 of 11	S	0.17 / 876.53	10.87 / 5	ROBINS NEST I, LLC 4425 FORTRAN DRIVE SAN JOSE CA 95134	RCRA NON GEN

EPA Handler ID: CAL000428530
Gen Status Universe: No Report
Contact Name: BEN HERTZLER
Contact Address: 165 CRISTICH LANE, SUITE J , , CAMPBELL , CA, 95008 ,
Contact Phone No and Ext: 408-371-1800
Contact Email: BEN@HBTEKSERVICES.COM
Contact Country:
County Name: SANTA CLARA
EPA Region: 09
Land Type:
Receive Date: 20170616
Location Latitude: 37.422105
Location Longitude: -121.957025

Violation/Evaluation Summary

Note: NO RECORDS: As of Apr 2023, there are no Compliance Monitoring and Enforcement (violation) records associated with this facility (EPA ID).

Handler Summary

Importer Activity: No
Mixed Waste Generator: No
Transporter Activity: No
Transfer Facility: No
Onsite Burner Exemption: No
Furnace Exemption: No
Underground Injection Activity: No
Commercial TSD: No
Used Oil Transporter: No
Used Oil Transfer Facility: No
Used Oil Processor: No
Used Oil Refiner: No
Used Oil Burner: No
Used Oil Market Burner: No
Used Oil Spec Marketer: No

Hazardous Waste Handler Details

Sequence No: 1
Receive Date: 20170616
Handler Name: ROBINS NEST I, LLC
Source Type: Implementer
Federal Waste Generator Code: N
Generator Code Description: Not a Generator, Verified

Map Key	Number of Records	Direction	Distance (mi/ft)	Elev/Diff (ft)	Site	DB

Owner/Operator Details

Owner/Operator Ind:	Current Operator	***Street No:***	
Type:	Other	***Street 1:***	165 CRISTICH LANE, SUITE J
Name:	BEN HERTZLER	***Street 2:***	
Date Became Current:		***City:***	CAMPBELL
Date Ended Current:		***State:***	CA
Phone:	408-371-1800	***Country:***	
Source Type:	Implementer	***Zip Code:***	95008
Owner/Operator Ind:	Current Owner	***Street No:***	
Type:	Other	***Street 1:***	930 TAHOE BLVD 802-388
Name:	ROBINS NEST I, LLC	***Street 2:***	
Date Became Current:		***City:***	INCINE VILLAGE
Date Ended Current:		***State:***	NV
Phone:	775-691-7260	***Country:***	
Source Type:	Implementer	***Zip Code:***	89451

312	*9 of 11*	*S*	*0.17 / 876.53*	*10.87 / 5*	***KUPRION, INC.*** ***4425 FORTRAN DRIVE*** ***SAN JOSE CA 95134***	***RCRA LQG***

EPA Handler ID:	CAR000298638
Gen Status Universe:	Large Quantity Generator
Contact Name:	ERIC D LAWSON
Contact Address:	5290 , OVERPASS RD. , BLDG C , SANTA BARBARA , CA, 93111 , US
Contact Phone No and Ext:	805-451-9819
Contact Email:	ERIC@E-ESCO.COM
Contact Country:	US
County Name:	SANTA CLARA
EPA Region:	09
Land Type:	Private
Receive Date:	20190812
Location Latitude:	37.422058
Location Longitude:	-121.957002

Violation/Evaluation Summary

Note:	NO RECORDS: As of Apr 2023, there are no Compliance Monitoring and Enforcement (violation) records associated with this facility (EPA ID).

Handler Summary

Importer Activity:	No
Mixed Waste Generator:	No
Transporter Activity:	No
Transfer Facility:	No
Onsite Burner Exemption:	No
Furnace Exemption:	No
Underground Injection Activity:	No
Commercial TSD:	No
Used Oil Transporter:	No
Used Oil Transfer Facility:	No
Used Oil Processor:	No
Used Oil Refiner:	No
Used Oil Burner:	No
Used Oil Market Burner:	No
Used Oil Spec Marketer:	No

Hazardous Waste Handler Details

Sequence No:	1

Receive Date: 20190812
Handler Name: KUPRION, INC.
Federal Waste Generator Code: 1
Generator Code Description: Large Quantity Generator
Source Type: Notification

Waste Code Details

Hazardous Waste Code: U002
Waste Code Description: 2-PROPANONE (I) (OR) ACETONE (I)

Hazardous Waste Code: 214
Waste Code Description: Unspecified solvent mixture

Hazardous Waste Code: 212
Waste Code Description: Oxygenated solvents (acetone, butanol, ethyl acetate, etc.)

Hazardous Waste Code: F003
Waste Code Description: THE FOLLOWING SPENT NONHALOGENATED SOLVENTS: XYLENE, ACETONE, ETHYL ACETATE, ETHYL BENZENE, ETHYL ETHER, METHYL ISOBUTYL KETONE, N-BUTYL ALCOHOL, CYCLOHEXANONE, AND METHANOL; ALL SPENT SOLVENT MIXTURES/BLENDS CONTAINING, BEFORE USE, ONLY THE ABOVE SPENT NONHALOGENATED SOLVENTS; AND ALL SPENT SOLVENT MIXTURES/BLENDS CONTAINING, BEFORE USE, ONE OR MORE OF THE ABOVE NONHALOGENATED SOLVENTS, AND A TOTAL OF TEN PERCENT OR MORE (BY VOLUME) OF ONE OR MORE OF THOSE SOLVENTS LISTED IN F001, F002, F004, AND F005; AND STILL BOTTOMS FROM THE RECOVERY OF THESE SPENT SOLVENTS AND SPENT SOLVENT MIXTURES.

Hazardous Waste Code: 213
Waste Code Description: Hydrocarbon solvents (benzene, hexane, Stoddard, etc.)

Owner/Operator Details

Owner/Operator Ind: Current Owner
Type: Private
Name: ALFRED ZINN
Dt Became Current: 20161101
Dt Ended Current:
Phone: 650-796-4527
Source Type: Notification
Street No: 4425
Street 1: FORTRAN DRIVE
Street 2:
City: SAN JOSE
State: CA
Country: US
Zip Code: 95134

Owner/Operator Ind: Current Operator
Type: Private
Name: RANDY STOLTENBERG
Dt Became Current: 20161101
Dt Ended Current:
Phone: 650-796-4527
Source Type: Notification
Street No: 4425
Street 1: FORTRAN DRIVE
Street 2:
City: SAN JOSE
State: CA
Country: US
Zip Code: 95134

---

312 | 10 of 11 | S | 0.17 / 876.53 | 10.87 / 5 | **KUPRION, INC**
4425 FORTRAN DR
SAN JOSE CA 95134 | CUPA SANTACLARA

Facility ID: FA0296142
GIS Latitude: 37.4221045737
GIS Longitude: -121.9570251042

Details

Record ID: PR0438916
PE: 2205
Description: GENERATES 100 KG YR TO <5 TONS/YR
Program Identifier: DEH PERMIT-HAZ WASTE GENERATOR PROGRAM

Details

Map Key	Number of Records	Direction	Distance (mi/ft)	Elev/Diff (ft)	Site	DB

Record ID: PR0438917
PE: BP01
Description: HMBP FACILITY, 1-3 CHEMICALS
Program Identifier: DEH PERMIT-HAZ MAT BUSINESS PLAN PROGRAM

Map Key	Number of Records	Direction	Distance (mi/ft)	Elev/Diff (ft)	Site	DB
312	11 of 11	S	0.17 / 876.53	10.87 / 5	KUPRION, INC. 4425 FORTRAN DRIVE - SAN JOSE CA 95134	SSTS

EPA Region: 9
Establishment No: 96517-CA-1
Est Create Update Date:
Est Site County: Santa Clara
Est Site Country: USA
Est Mailing Address: 4425 FORTRAN DRIVE
Est Mailing Address Line 2: -
Est Mail City: SAN JOSE
Est Mail State: CA
Est Mail Zip: 95134
Est Mail Country: USA
Company Name: KUPRION INC.
Co Site Address Line 1: 5107 PEGASUS CT. SUITE L
Co Site Address Line 2: -
Co Site City: FREDERICK
Co Site State: MD
Co Site Zip: 21704
Co Site Country: USA
Co Mailing Address Line 1: 5107 PEGASUS CT. SUITE L
Co Mail Address Line 2: -
Co Mail City: FREDERICK
Co Mail State: MD
Co Mail Zip: 21704
Co Mail Country: USA

Map Key	Number of Records	Direction	Distance (mi/ft)	Elev/Diff (ft)	Site	DB
313	1 of 5	NNE	0.11 / 562.04	15.79 / 10	WAVESPLITTER TECHNOLOGIES INC 46430 FREMONT BLVD FREMONT CA 94538	EMISSIONS

1999 Criteria Data

Facility ID: 12116
Facility SIC Code: 3663
CO: 1
Air Basin: SF
District: BA
COID: ALA
DISN: BAY AREA AQMD
CHAPIS:
CERR Code:
TOGT: .5
ROGT: .2
COT:
NOXT:
SOXT:
PMT:
PM10T:

1999 Toxic Data

Facility ID: 12116
Facility SIC Code: 3663
CO: 1
Air Basin: SF
District: BA
TS:
Health Risk Asmt:
Non-Cancer Chronic Haz Ind:
Non-Cancer Acute Haz Ind:
COID: ALA
DISN: BAY AREA AQMD
CHAPIS:
CERR Code:

2000 Criteria Data

Facility ID:	12116	***CERR Code:***	
Facility SIC Code:	3663	***TOGT:***	.5
CO:	1	***ROGT:***	.2
Air Basin:	SF	***COT:***	
District:	BA	***NOXT:***	
COID:	ALA	***SOXT:***	
DISN:	BAY AREA AQMD	***PMT:***	
CHAPIS:		***PM10T:***	

2000 Toxic Data

Facility ID:	12116	***COID:***	ALA
Facility SIC Code:	3663	***DISN:***	BAY AREA AQMD
CO:	1	***CHAPIS:***	
Air Basin:	SF	***CERR Code:***	
District:	BA		
TS:			
Health Risk Asmt:			
Non-Cancer Chronic Haz Ind:			
Non-Cancer Acute Haz Ind:			

2001 Criteria Data

Facility ID:	12116	***CERR Code:***	
Facility SIC Code:	3663	***TOGT:***	.51
CO:	1	***ROGT:***	.07
Air Basin:	SF	***COT:***	
District:	BA	***NOXT:***	
COID:	ALA	***SOXT:***	
DISN:	BAY AREA AQMD	***PMT:***	
CHAPIS:		***PM10T:***	

2001 Toxic Data

Facility ID:	12116	***COID:***	ALA
Facility SIC Code:	3663	***DISN:***	BAY AREA AQMD
CO:	1	***CHAPIS:***	
Air Basin:	SF	***CERR Code:***	
District:	BA		
TS:			
Health Risk Asmt:			
Non-Cancer Chronic Haz Ind:			
Non-Cancer Acute Haz Ind:			

2002 Criteria Data

Facility ID:	12116	***CERR Code:***	
Facility SIC Code:	3663	***TOGT:***	.5
CO:	1	***ROGT:***	.066
Air Basin:	SF	***COT:***	
District:	BA	***NOXT:***	
COID:	ALA	***SOXT:***	
DISN:	BAY AREA AQMD	***PMT:***	
CHAPIS:		***PM10T:***	

2002 Toxic Data

Facility ID:	12116	***COID:***	ALA
Facility SIC Code:	3663	***DISN:***	BAY AREA AQMD
CO:	1	***CHAPIS:***	

Map Key	Number of Records	Direction	Distance (mi/ft)	Elev/Diff (ft)	Site	DB

Air Basin: SF
District: BA
TS:
Health Risk Asmt:
Non-Cancer Chronic Haz Ind:
Non-Cancer Acute Haz Ind:
CERR Code:

2003 Criteria Data

Facility ID: 12116
Facility SIC Code: 3663
CO: 1
Air Basin: SF
District: BA
COID: ALA
DISN: BAY AREA AQMD
CHAPIS:
CERR Code:
TOGT: .5
ROGT: .3
COT:
NOXT:
SOXT:
PMT:
PM10T:

2003 Toxic Data

Facility ID: 12116
Facility SIC Code: 3663
CO: 1
Air Basin: SF
District: BA
TS:
Health Risk Asmt:
Non-Cancer Chronic Haz Ind:
Non-Cancer Acute Haz Ind:
COID: ALA
DISN: BAY AREA AQMD
CHAPIS:
CERR Code:

313	*2 of 5*	*NNE*	*0.11 / 562.04*	*15.79 / 10*	***BRIDGELUX INC*** ***46430 FREMONT BLVD*** ***FREMONT CA 94538***	***RCRA NON GEN***

EPA Handler ID: CAL000425524
Gen Status Universe: No Report
Contact Name: BENJAMIN FAN
Contact Address: 46410 FREMONT BLVD , , FREMONT , CA, 94538 , US
Contact Phone No and Ext: 510-396-3300
Contact Email: BENJAMIN.FAN@INTEMATIX.COM
Contact Country: US
County Name: YOLO
EPA Region: 09
Land Type:
Receive Date: 20210622
Location Latitude:
Location Longitude:

Violation/Evaluation Summary

Note: NO RECORDS: As of Apr 2023, there are no Compliance Monitoring and Enforcement (violation) records associated with this facility (EPA ID).

Handler Summary

Importer Activity: No
Mixed Waste Generator: No
Transporter Activity: No
Transfer Facility: No
Onsite Burner Exemption: No
Furnace Exemption: No
Underground Injection Activity: No
Commercial TSD: No

Used Oil Transporter: No
Used Oil Transfer Facility: No
Used Oil Processor: No
Used Oil Refiner: No
Used Oil Burner: No
Used Oil Market Burner: No
Used Oil Spec Marketer: No

Hazardous Waste Handler Details

Sequence No: 1
Receive Date: 20170310
Handler Name: BRIDGELUX
Source Type: Implementer
Federal Waste Generator Code: N
Generator Code Description: Not a Generator, Verified

Hazardous Waste Handler Details

Sequence No: 1
Receive Date: 20210622
Handler Name: BRIDGELUX INC
Source Type: Deactivation
Federal Waste Generator Code: N
Generator Code Description: Not a Generator, Verified

Owner/Operator Details

Owner/Operator Ind: Current Owner
Type: Other
Name: BRIDGELUX LTD
Date Became Current:
Date Ended Current:
Phone: 510-933-3300
Source Type: Implementer
Street No:
Street 1: 46430 FREMONT BLVD
Street 2:
City: FREMONT
State: CA
Country:
Zip Code: 94538

Owner/Operator Ind: Current Operator
Type: Other
Name: BRENDA LU
Date Became Current:
Date Ended Current:
Phone: 925-583-8588
Source Type: Implementer
Street No:
Street 1: 46430 FREMONT BLVD
Street 2:
City: FREMONT
State: CA
Country:
Zip Code: 94538

Owner/Operator Ind: Current Operator
Type: Other
Name: BRIDGELUX INC
Date Became Current:
Date Ended Current:
Phone: 510-933-3300
Source Type: Deactivation
Street No:
Street 1: 46430 FREMONT BLVD
Street 2:
City: FREMONT
State: CA
Country: US
Zip Code: 94538

Historical Handler Details

Receive Dt: 20170310
Generator Code Description: Not a Generator, Verified
Handler Name: BRIDGELUX

313	3 of 5	NNE	0.11 / 562.04	15.79 / 10	LUMINOSTICS INC DBA CLIP HEALTH 46430 FREMONT BLVD FREMONT CA 94538	RCRA NON GEN

EPA Handler ID:	CAL000468123
Gen Status Universe:	No Report
Contact Name:	SHERI GRIFFITH
Contact Address:	46430 FREMONT BLVD , , FREMONT , CA, 94538 ,
Contact Phone No and Ext:	408-722-1041
Contact Email:	SHERI@LUMINOSTICS.COM
Contact Country:	
County Name:	ALAMEDA
EPA Region:	09
Land Type:	
Receive Date:	20220125
Location Latitude:	
Location Longitude:	

Violation/Evaluation Summary

Note:	NO RECORDS: As of Apr 2023, there are no Compliance Monitoring and Enforcement (violation) records associated with this facility (EPA ID).

Handler Summary

Importer Activity:	No
Mixed Waste Generator:	No
Transporter Activity:	No
Transfer Facility:	No
Onsite Burner Exemption:	No
Furnace Exemption:	No
Underground Injection Activity:	No
Commercial TSD:	No
Used Oil Transporter:	No
Used Oil Transfer Facility:	No
Used Oil Processor:	No
Used Oil Refiner:	No
Used Oil Burner:	No
Used Oil Market Burner:	No
Used Oil Spec Marketer:	No

Hazardous Waste Handler Details

Sequence No:	1
Receive Date:	20220125
Handler Name:	LUMINOSTICS INC DBA CLIP HEALTH
Source Type:	Implementer
Federal Waste Generator Code:	N
Generator Code Description:	Not a Generator, Verified

Owner/Operator Details

Owner/Operator Ind:	Current Owner	***Street No:***	
Type:	Other	***Street 1:***	46430 FREMONT BLVD
Name:	LUMINOSTICS INC	***Street 2:***	
Date Became Current:		***City:***	FREMONT
Date Ended Current:		***State:***	CA
Phone:	832-831-3293	***Country:***	
Source Type:	Implementer	***Zip Code:***	94538

Owner/Operator Ind:	Current Operator	***Street No:***	
Type:	Other	***Street 1:***	46430 FREMONT BLVD
Name:	SHERI GRIFFITH	***Street 2:***	
Date Became Current:		***City:***	FREMONT
Date Ended Current:		***State:***	CA
Phone:	408-722-1041	***Country:***	
Source Type:	Implementer	***Zip Code:***	94538

Map Key	Number of Records	Direction	Distance (mi/ft)	Elev/Diff (ft)	Site	DB
313	4 of 5	NNE	0.11 / 562.04	15.79 / 10	ENERVENUE, INC. 46430 FREMONT BLVD FREMONT CA 94538	RCRA VSQG

EPA Handler ID: CAR000349233
Gen Status Universe: VSG
Contact Name: KEN DEMERS
Contact Address: 46430 , FREMONT BLVD , , FREMONT , CA, 94538 , US
Contact Phone No and Ext: 408-706-6751
Contact Email: KEN.DEMERS@ENERVENUE.COM
Contact Country: US
County Name: ALAMEDA
EPA Region: 09
Land Type: Private
Receive Date: 20230110
Location Latitude:
Location Longitude:

Violation/Evaluation Summary

Note: NO RECORDS: As of Apr 2023, there are no Compliance Monitoring and Enforcement (violation) records associated with this facility (EPA ID).

Handler Summary

Importer Activity: No
Mixed Waste Generator: No
Transporter Activity: No
Transfer Facility: No
Onsite Burner Exemption: No
Furnace Exemption: No
Underground Injection Activity: No
Commercial TSD: No
Used Oil Transporter: No
Used Oil Transfer Facility: No
Used Oil Processor: No
Used Oil Refiner: No
Used Oil Burner: No
Used Oil Market Burner: No
Used Oil Spec Marketer: No

Hazardous Waste Handler Details

Sequence No: 1
Receive Date: 20230110
Handler Name: ENERVENUE, INC.
Federal Waste Generator Code: 3
Generator Code Description: Very Small Quantity Generator
Source Type: Notification

Waste Code Details

Hazardous Waste Code: D002
Waste Code Description: CORROSIVE WASTE

Hazardous Waste Code: 331
Waste Code Description: Off-specification, aged, or surplus organics

Hazardous Waste Code: D001
Waste Code Description: IGNITABLE WASTE

Hazardous Waste Code: F002
Waste Code Description: THE FOLLOWING SPENT HALOGENATED SOLVENTS: TETRACHLOROETHYLENE, METHYLENE

Map Key	Number of Records	Direction	Distance (mi/ft)	Elev/Diff (ft)	Site	DB

CHLORIDE, TRICHLOROETHYLENE, 1,1,1-TRICHLOROETHANE, CHLOROBENZENE, 1,1,2-TRICHLORO-1,2,2-TRIFLUOROETHANE, ORTHO-DICHLOROBENZENE, TRICHLOROFLUOROMETHANE, AND 1,1,2, TRICHLOROETHANE; ALL SPENT SOLVENT MIXTURES/BLENDS CONTAINING, BEFORE USE, A TOTAL OF TEN PERCENT OR MORE (BY VOLUME) OF ONE OR MORE OF THE ABOVE HALOGENATED SOLVENTS OR THOSE SOLVENTS LISTED IN F001, F004, AND F005; AND STILL BOTTOMS FROM THE RECOVERY OF THESE SPENT SOLVENTS AND SPENT SOLVENT MIXTURES.

Hazardous Waste Code: 181
Waste Code Description: Other inorganic solid waste

Hazardous Waste Code: 791
Waste Code Description: Liquids with pH < 2

Owner/Operator Details

Owner/Operator Ind: Current Owner
Type: Private
Name: ENERVENUE, INC
Date Became Current: 20221201
Date Ended Current:
Phone: 408-706-6751
Source Type: Notification
Street No: 47621
Street 1: WESTINGHOUSE DRIVE
Street 2:
City: FREMONT
State: CA
Country: US
Zip Code: 94538

Owner/Operator Ind: Current Operator
Type: Private
Name: ENERVENUE, INC.
Date Became Current: 20230103
Date Ended Current:
Phone: 408-706-6751
Source Type: Notification
Street No: 47621
Street 1: WESTINGHOUSE DRIVE
Street 2:
City: FREMONT
State: CA
Country: US
Zip Code: 94539

---

313 **5 of 5** **NNE** **0.11 / 562.04** **15.79 / 10** ***EnerVenue Fremont Blvd 46430 FREMONT BLVD FREMONT CA 94538*** ***CERS HAZ***

Site ID: 626401
Latitude: 37.483979
Longitude: -121.945876

Regulated Programs

EI ID: 10916953
EI Description: Hazardous Waste Generator

EI ID: 10916953
EI Description: Chemical Storage Facilities

Affiliations

Affil Type Desc: Environmental Contact
Entity Name: Ken Demers
Entity Title:
Address: 47621 Westinghouse Drive
City: Fremont
State: CA
Country:
Zip Code: 94539
Phone:

Affil Type Desc: Operator
Entity Name: EnerVenue, Inc.
Entity Title:
Address:
City:
State:
Country:
Zip Code:

Phone:	(408) 687-2954
Affil Type Desc:	Identification Signer
Entity Name:	Ken Demers
Entity Title:	Facilities Director
Address:	
City:	
State:	
Country:	
Zip Code:	
Phone:	
Affil Type Desc:	Property Owner
Entity Name:	LBA Realty
Entity Title:	
Address:	One Embarcadero Center
City:	San Francisco
State:	CA
Country:	United States
Zip Code:	94111
Phone:	(415) 981-7000
Affil Type Desc:	Facility Mailing Address
Entity Name:	Mailing Address
Entity Title:	
Address:	47621 Westinghouse Drive
City:	Fremont
State:	CA
Country:	
Zip Code:	94536
Phone:	
Affil Type Desc:	Document Preparer
Entity Name:	Ken Demers
Entity Title:	
Address:	
City:	
State:	
Country:	
Zip Code:	
Phone:	
Affil Type Desc:	CUPA District
Entity Name:	Fremont City Fire Department
Entity Title:	
Address:	P.O. Box 5006
City:	Fremont
State:	CA
Country:	
Zip Code:	94537-5006
Phone:	(510) 494-4279
Affil Type Desc:	Legal Owner
Entity Name:	Frank Blohm
Entity Title:	
Address:	47621 Westinghouse Drive
City:	Fremont
State:	CA
Country:	United States
Zip Code:	94539
Phone:	(408) 687-2954
Affil Type Desc:	Parent Corporation
Entity Name:	EnerVenue, Inc.
Entity Title:	
Address:	
City:	
State:	
Country:	

Map Key	Number of Records	Direction	Distance (mi/ft)	Elev/Diff (ft)	Site	DB

Zip Code:
Phone:

Coordinates

Env Int Type Code:	HMBP	***Longitude:***	-121.943880
Program ID:	10916953	***Coord Name:***	
Latitude:	37.485530	***Ref Point Type Desc:***	Center of a facility or station.

---

314 ***1 of 1*** ***SSW*** ***0.47 / 2,466.60*** ***2.16 / -3*** ***SANTOS LANDFILL***
CITY OF ALVISO LANDFILL
ALVISO CA 95002 ***SEMS***

EPA ID:	CA0000341669	***Pgm Sys ID:***	CA0000341669
Primary Name(MAP):	SANTOS LANDFILL	***Loc Address(MAP):***	CITY OF ALVISO LANDFILL
City Name:	ALVISO	***Postal Code:***	95002
Site Name:	SANTOS LANDFILL	***County Name:***	SANTA CLARA
Street Address:	CITY OF ALVISO LANDFILL	***Latitude83:***	37.425000000000004
Street Address 2:		***Longitude83:***	-121.97500000000001
City:	ALVISO	***PGM SYS ID(CalOES):***	CA0000341669
State:	CA	***Name(CalOES):***	SANTOS LANDFILL
Zip:	95002	***Loc Addr(CalOES):***	CITY OF ALVISO LANDFILL
County:	SANTA CLARA	***City(CalOES):***	ALVISO
Latitude:	37.425	***Postal(CalOES):***	95002
Longitude:	-121.975000	***County(CalOES):***	SANTA CLARA
Latitude83(CalOES):	37.425	***Longitude83(CalOES):***	-121.975

Data Source: EPA Superfund Data and Reports Active Site Inventory (List 8R Active);EPA FRS Interests Map - SEMS;CalOES EPA RCRA TSDF Map - SEMS

Site Level Information

Site ID:	0905026	***Superfund Alt Agmt:***	No
NPL:	Site is Part of NPL Site	***FIPS Code:***	06085
Federal Facility:	No	***Cong District:***	10
FF Docket:	No	***Region:***	09
Non NPL Status:			

Action Information

Operable Units:	00	***Start Actual:***	6/3/1994 4:00:00 AM
Action Code:	DS	***Finish Actual:***	6/3/1994 4:00:00 AM
Action Name:	DISCVRY	***Qual:***	
SEQ:	1	***Curr Action Lead:***	EPA Perf

GIS Information

Registry ID:	110071101102	***Pgm Sys Acrnm:***	SEMS
Active Status:	SITE IS PART OF NPL SITE	***Accuracy Value:***	
Key Field:	SEMSCA0000341669	***HUC8 Code:***	18050003
Interest Type:	SUPERFUND (NON-NPL)	***HUC 12:***	
Fed Agency Name:		***Federal Land Ind:***	
Fed Facility Code:		***Public Ind:***	Y
EPA Region Code:	09	***Pgm Report:***	no data yet
Collect Mth Desc:			
Ref Point Desc:			
Fac Url:	https://ofmpub.epa.gov/frs_public2/fii_query_detail.disp_program_facility?p_registry_id=110071101102		
Program Url:			
Pgm Report Url:	no data yet		
Fips Code:	06085		

CalOES EPA RCRA TSDF - SEMS

Map Key	Number of Records	Direction	Distance (mi/ft)	Elev/Diff (ft)	Site	DB

Registry ID:	110071101102	**HUC 12:**	
Interest Ttpe:	SUPERFUND (NON-NPL)	**Collect Method:**	
Active Status:	SITE IS PART OF NPL SITE	**Accuracy Value:**	
Pgm Sys Acrnm:	SEMS	**Ref Point Desc:**	
Federal Ag:		**EPA Region:**	09
Federal La:		**Key Field:**	SEMSCA0000341669
Fed Facility Cd:		**Create Dt:**	2021/10/26 00:00:00+00
Public Ind:	Y	**Update Dt:**	2021/11/24 13:48:59+00
FIPS Code:	06085	**Last Reported Dt:**	
HUC8 Code:	18050003		
Pgm Report:	no data yet		
Program Url:			
Fac Url:	https://ofmpub.epa.gov/frs_public2/fii_query_detail.disp_program_facility?p_registry_id=110071101102		

315 **1 of 1** **ESE** **0.40 / 2,107.29** **13.21 / 8** **SOLEXIR TECHNOLOGY CORP** **PFAS IND**

MILPITAS CA

Status:	Active	**Fac Fips Code:**	06085
Industry:	Chemical Mfg	**Fac Indian Cntry Flg:**	N
Compliance Status:	No Violation Identified	**Fac Derived Huc:**	18050003
EPA Programs:	RCRA	**Fac Derived Wbd:**	180500030204
Federal Facility:	No	**Fac Derived Cd113:**	17
Federal Agency:	-	**Fac Derived Cb2010:**	060855045061001
Fac Snc Flg:	N	**Fac Informal Count:**	0
AIR Flag:	N	**Last Informal Action:**	-
NPDES Flag:	N	**Formal Action Count:**	0
SDWIS Flag:	N	**Last Formal Action:**	-
RCRAFlag:	Y	**Fac Total Penalties:**	0
TRI Flag:	N	**Fac Penalty Count:**	-
GHG Flag:	N	**Date Last Penalty:**	-
TRI IDs:	-	**Last Penalty Amt:**	-
TRI Releases Trnsfrs:	-	**Fac Qtrs With Nc:**	0
TRI on Site Releases:	-	**Programs With Snc:**	0
TRI off Site Trnsfrs:	-	**Fac Percent Minority:**	82.856
TRI Reporter:	-	**Fac Pop Den:**	2964.68
Fac Imp Water Flg:	-	**Count:**	1
Fac Major Flag:	-	**Fac County:**	SANTA CLARA
Fac Active Flag:	Y	**State Other :**	
Fac Inspection Count:	0	**Region:**	09
Date Last Inspection:	12/5/2017	**Latitude:**	37.445424
Days Last Inspection:	1957	**Longitude:**	-121.917763

Fac Derived Tribes:	-
AIR IDs:	-
CAA Permit Types:	-
CAA NAICS:	-
CAA SICS:	-
NPDES IDs:	-
CWA Permit Types:	-
CWA NAICS:	-
CWA SICS:	-
RCRA IDs:	CAR000245126
RCRA Permit Types:	LQG
RCRA NAICS:	325199 325180
SDWA IDs:	-
SDWA System Types:	-
SDWA Compliance Status:	-
SDWA Snc Flag:	N
Fac Collection Meth:	ADDRESS MATCHING-HOUSE NUMBER
EJSCREEN Flag Us:	Y
EJSCREEN Report:	https://ejscreen.epa.gov/mapper/mobile/EJSCREEN_mobile.aspx?geometry=%7B%22x%22:-121.917763,%22y%22:37.445424,%22spatialReference%22:%7B%22wkid%22:4326%7D%7D&unit=9035&areatype=&areaid=&basemap=streets&distance=1
ECHO Facility Report:	https://echo.epa.gov/detailed-facility-report?fid=110059663902

Map Key	Number of Records	Direction	Distance (mi/ft)	Elev/Diff (ft)	Site	DB
316	1 of 1	ESE	0.37 / 1,959.78	13.30 / 8	CONTRACT OFFICE GROUP 931 CADILLAC CT MILPITAS CA 95035-3053	DELISTED HAZ

Siteid: 380240
Latitude: 37.443925
Longitude: -121.918750
Original Source: CHAZ
Record Date: 30-MAY-2017

Map Key	Number of Records	Direction	Distance (mi/ft)	Elev/Diff (ft)	Site	DB
317	1 of 1	E	0.42 / 2,209.65	13.45 / 8	SOLYNDRA 1210 CALIFORNIA CL MILPITAS CA 95035	DELISTED HAZ

Siteid: 382992
Latitude: 37.271881
Longitude: -119.270230
Original Source: CHAZ
Record Date: 30-MAY-2017

Map Key	Number of Records	Direction	Distance (mi/ft)	Elev/Diff (ft)	Site	DB
318	1 of 2	S	0.07 / 345.22	11.59 / 6	AT&T California - N22VR 4400 N 1ST ST SAN JOSE CA 95134	CERS HAZ

Site ID: 552233
Latitude: 37.422580
Longitude: -121.962230

Regulated Programs

EI ID: 10813579 **EI Description:** Chemical Storage Facilities

Affiliations

Affil Type Desc: Document Preparer
Entity Name: Peter Burnell, Sigma Consultants, Inc.
Entity Title:
Address:
City:
State:
Country:
Zip Code:
Phone:

Affil Type Desc: Operator
Entity Name: AT&T California
Entity Title:
Address:
City:
State:
Country:
Zip Code:
Phone: (800) 566-9347

Affil Type Desc: Legal Owner
Entity Name: Pacific Bell Telephone Company dba AT&T California
Entity Title:
Address: 308 S. Akard St., 17th Floor
City: Dallas
State: TX
Country: United States
Zip Code: 75202
Phone: (214) 464-1712

Affil Type Desc:	CUPA District
Entity Name:	Santa Clara County Environmental Health
Entity Title:	
Address:	1555 Berger Drive, Suite 300
City:	San Jose
State:	CA
Country:	
Zip Code:	95112-2716
Phone:	(408) 918-3400

Affil Type Desc:	Parent Corporation
Entity Name:	Pacific Bell Telephone Company dba AT&T California
Entity Title:	
Address:	
City:	
State:	
Country:	
Zip Code:	
Phone:	

Affil Type Desc:	Environmental Contact
Entity Name:	AT&T EH&S Hotline - Option #1
Entity Title:	
Address:	308 S. Akard St., 17th Floor
City:	Dallas
State:	TX
Country:	
Zip Code:	75202
Phone:	

Affil Type Desc:	Facility Mailing Address
Entity Name:	Mailing Address
Entity Title:	
Address:	308 S. Akard St., 17th Floor
City:	Dallas
State:	TX
Country:	
Zip Code:	75202
Phone:	

Affil Type Desc:	Identification Signer
Entity Name:	Jeremy McGrue
Entity Title:	National EPCRA Manager
Address:	
City:	
State:	
Country:	
Zip Code:	
Phone:	

Map Key	Number of Records	Direction	Distance (mi/ft)	Elev/Diff (ft)	Site	DB
318	2 of 2	S	0.07 / 345.22	11.59 / 6	AT&T CALIFORNIA - N22VR 4400 N FIRST ST MILPITAS CA 95035	CUPA SANTACLARA

Facility ID:	FA0294236
GIS Latitude:	37.4213173611
GIS Longitude:	-121.9628206361

Details

Record ID:	PR0438636
PE:	BP01
Description:	HMBP FACILITY, 1-3 CHEMICALS
Program Identifier:	DEH PERMIT-HAZ MAT BUSINESS PLAN PROGRAM

Map Key	Number of Records	Direction	Distance (mi/ft)	Elev/Diff (ft)	Site	DB
319	1 of 1	ESE	0.41 / 2,152.11	12.86 / 7	THAT CORPORATION MILPITAS CA	PFAS IND

Status:	Active	**Fac Fips Code:**	06085
Industry:	Electronics Industry	**Fac Indian Cntry Flg:**	N
Compliance Status:	No Violation Identified	**Fac Derived Huc:**	18050003
EPA Programs:	RCRA	**Fac Derived Wbd:**	180500030204
Federal Facility:	No	**Fac Derived Cd113:**	17
Federal Agency:	-	**Fac Derived Cb2010:**	060855045061001
Fac Snc Flg:	N	**Fac Informal Count:**	0
AIR Flag:	N	**Last Informal Action:**	-
NPDES Flag:	N	**Formal Action Count:**	0
SDWIS Flag:	N	**Last Formal Action:**	-
RCRAFlag:	Y	**Fac Total Penalties:**	0
TRI Flag:	N	**Fac Penalty Count:**	-
GHG Flag:	N	**Date Last Penalty:**	-
TRI IDs:	-	**Last Penalty Amt:**	-
TRI Releases Trnsfrs:	-	**Fac Qtrs With Nc:**	0
TRI on Site Releases:	-	**Programs With Snc:**	0
TRI off Site Trnsfrs:	-	**Fac Percent Minority:**	82.881
TRI Reporter:	-	**Fac Pop Den:**	2956.23
Fac Imp Water Flg:	-	**Count:**	1
Fac Major Flag:	-	**Fac County:**	SANTA CLARA
Fac Active Flag:	Y	**State Other :**	
Fac Inspection Count:	0	**Region:**	09
Date Last Inspection:	-	**Latitude:**	37.445448
Days Last Inspection:	-	**Longitude:**	-121.917598

Fac Derived Tribes:	-
AIR IDs:	-
CAA Permit Types:	-
CAA NAICS:	-
CAA SICS:	-
NPDES IDs:	-
CWA Permit Types:	-
CWA NAICS:	-
CWA SICS:	-
RCRA IDs:	CAR000056739
RCRA Permit Types:	SQG
RCRA NAICS:	-
SDWA IDs:	-
SDWA System Types:	-
SDWA Compliance Status:	-
SDWA Snc Flag:	N
Fac Collection Meth:	ADDRESS MATCHING-HOUSE NUMBER
EJSCREEN Flag Us:	Y
EJSCREEN Report:	https://ejscreen.epa.gov/mapper/mobile/EJSCREEN_mobile.aspx?geometry=%7B%22x%22:-121.917598,%22y%22:37.445448,%22spatialReference%22:%7B%22wkid%22:4326%7D%7D&unit=9035&areatype=&areaid=&basemap=streets&distance=1
ECHO Facility Report:	https://echo.epa.gov/detailed-facility-report?fid=110002930008

Map Key	Number of Records	Direction	Distance (mi/ft)	Elev/Diff (ft)	Site	DB
320	1 of 1	S	0.37 / 1,933.63	5.51 / 0	BOSTON SCIENTIFIC SAN JOSE CA	PFAS IND

Status:	Unknown	**Fac Fips Code:**	06085
Industry:	Metal Machinery Mfg	**Fac Indian Cntry Flg:**	N
Compliance Status:	-	**Fac Derived Huc:**	18050003
EPA Programs:	-	**Fac Derived Wbd:**	180500030305
Federal Facility:	No	**Fac Derived Cd113:**	17
Federal Agency:	-	**Fac Derived Cb2010:**	060855046021055
Fac Snc Flg:	N	**Fac Informal Count:**	0
AIR Flag:	N	**Last Informal Action:**	-
NPDES Flag:	N	**Formal Action Count:**	0
SDWIS Flag:	N	**Last Formal Action:**	-
RCRAFlag:	N	**Fac Total Penalties:**	0
TRI Flag:	N	**Fac Penalty Count:**	-

Map Key	Number of Records	Direction	Distance (mi/ft)	Elev/Diff (ft)	Site	DB

GHG Flag:	N	**Date Last Penalty:**	-
TRI IDs:	-	**Last Penalty Amt:**	-
TRI Releases Trnsfrs:	-	**Fac Qtrs With Nc:**	-
TRI on Site Releases:	-	**Programs With Snc:**	0
TRI off Site Trnsfrs:	-	**Fac Percent Minority:**	77.521
TRI Reporter:	-	**Fac Pop Den:**	2586.59
Fac Imp Water Flg:	-	**Count:**	1
Fac Major Flag:	-	**Fac County:**	SANTA CLARA
Fac Active Flag:	-	**State Other :**	
Fac Inspection Count:	0	**Region:**	09
Date Last Inspection:	-	**Latitude:**	37.421691
Days Last Inspection:	-	**Longitude:**	-121.95432

Fac Derived Tribes:	-
AIR IDs:	-
CAA Permit Types:	-
CAA NAICS:	-
CAA SICS:	-
NPDES IDs:	-
CWA Permit Types:	-
CWA NAICS:	-
CWA SICS:	-
RCRA IDs:	-
RCRA Permit Types:	-
RCRA NAICS:	-
SDWA IDs:	-
SDWA System Types:	-
SDWA Compliance Status:	-
SDWA Snc Flag:	N
Fac Collection Meth:	ADDRESS MATCHING-HOUSE NUMBER
EJSCREEN Flag Us:	Y
EJSCREEN Report:	https://ejscreen.epa.gov/mapper/mobile/EJSCREEN_mobile.aspx?geometry=%7B%22x%22:-121.95432,%22y%22:37.421691,%22spatialReference%22:%7B%22wkid%22:4326%7D%7D&unit=9035&areatype=&areaid=&basemap=streets&distance=1
ECHO Facility Report:	https://echo.epa.gov/detailed-facility-report?fid=110054341271

321	1 of 1	ESE	0.42 / 2,192.44	16.07 / 11	THAT CORPORATION INTEGRATED SYSTEMS 495 FAIRVIEW WAY MILPITAS CA 95035	ENVIROSTOR

Estor/EPA ID:	71003703	**Assembly District:**	24
Site Code:		**Senate District:**	10
Nat Priority List:	NO	**Permit Renewal Lead:**	
APN:	NONE SPECIFIED	**Public Partici Spclst:**	
Census Tract:	6085504506	**Project Manager:**	
Site Type:	TIERED PERMIT	**County:**	SANTA CLARA
Address Description:	495 FAIRVIEW WAY	**Latitude:**	37.4453232
Office:	CLEANUP BERKELEY	**Longitude:**	-121.9187058
Special Program:		**Acres:**	NONE SPECIFIED
Funding:		**Supervisor:**	

Cleanup Status:	INACTIVE - NEEDS EVALUATION AS OF
Cleanup Oversight Agencies:	NONE SPECIFIED
School District:	
Past Use that Caused Contam:	NONE SPECIFIED
Potential Media Affected:	NONE SPECIFIED
Potential Contamin of Concern:	

NONE SPECIFIED

Site History:

Status:	INACTIVE - NEEDS EVALUATION
Program Type:	TIERED PERMIT
CalEnviroScreen Score:	45-50%
Summary Link:	https://www.envirostor.dtsc.ca.gov/public/profile_report?global_id=71003703

Map Key	Number of Records	Direction	Distance (mi/ft)	Elev/Diff (ft)	Site	DB
322	1 of 2	SSW	0.46 / 2,436.34	5.38 / 0	FAMILY HEALTH FOUND. OF ALVISO, MED. CLI 1621 GOLD STREET SAN JOSE-ALVISO CA 95002	ENVIROSTOR

Estor/EPA ID: 43800003
Site Code:
Nat Priority List: NO
APN: NONE SPECIFIED
Census Tract: 6085504602
Site Type: CALMORTGAGE
Address Description: 1621 GOLD STREET
Office: CLEANUP SACRAMENTO
Special Program:
Funding: CALMORTGAGE
Assembly District: 26
Senate District: 10
Permit Renewal Lead:
Public Partici Spclst:
Project Manager:
County: SANTA CLARA
Latitude: 37.4247990595004
Longitude: -121.975341009375
Acres: 0 ACRES
Supervisor: JUAN PENG
Cleanup Status: NO ACTION REQUIRED AS OF 6/27/1994
Cleanup Oversight Agencies: DTSC - SITE CLEANUP PROGRAM - LEAD AGENCY
School District:
Past Use that Caused Contam: NONE
Potential Media Affected: NO MEDIA AFFECTED
Potential Contamin of Concern:

NO CONTAMINANTS FOUND

Site History:

DTSC performed an environmental assessment for the Office of Statewide Planning and Development, Cal-Mortgage Loan Insurance Division a sister agency as a part of the real estate due diligence process under a Memorandum of Understanding (MOU) for the guaranteed loan insurance program for the construction, improvement, and expansion of various health care facilities.

Status: NO ACTION REQUIRED
Program Type: CALMORTGAGE
CalEnviroScreen Score: 65-70%
Summary Link: https://www.envirostor.dtsc.ca.gov/public/profile_report?global_id=43800003

Completed Activities

Title: Phase 1
Title Link: https://www.envirostor.dtsc.ca.gov/public/final_documents2?global_id=43800003&doc_id=5002407
Area Name:
Area Link:
Sub Area:
Sub Area Link:
Document Type: Phase 1
Date Completed: 6/27/1994
Comments: Pursuant to the MOU, DTSC has reviewed a Phase I Environmental Site Assessment and other documents for the Family Health Foundation of Alviso, Inc., Alviso Medical Clinic (FHFA). The subject property is an existing community health clinic which is owned and operated by FHFA. No change in use is being proposed. A Supplemental Phase I Environmental Assessment Report was prepared by DTSC and concluded that no action was needed for this property; there is no contamination on the property.

Map Key	Number of Records	Direction	Distance (mi/ft)	Elev/Diff (ft)	Site	DB
322	2 of 2	SSW	0.46 / 2,436.34	5.38 / 0	FAMILY HEALTH FOUND. OF ALVISO, MED. CLI 1621 GOLD STREET SAN JOSE-ALVISO CA 95002	CALSITES

ID No: 43800003
Status Date: 06/27/1994
NPL:
Tier:
Fund:
Access :
Access Code: NOT REPORTED
Cortese:
Hrscore:
Hrsdate:
Groundwater Contam:
Assembly:
Senate:
Region: 2
Region Name: BERKELEY
County Co: 43
Facility County: SANTA CLARA
Lat Deg: 0
Lat Min: 0
Lat Sec: 0
Lat Dir:
Long Deg: 0

Map Key	Number of Records	Direction	Distance (mi/ft)	Elev/Diff (ft)	Site	DB

GW Code:	NOT REPORTED	**Long Min:**	0
No Sources:	0	**Long Sec:**	0
RWQCB Name:	SAN FRANCISCO BAY	**Long Dir:**	
Branch Name:	CALMORTGAGE	**LImethod:**	
Staff:	SKARINEN	**LIdesc:**	
Senior:	BCOLER		
Status Name:	NO ACTION - FOR CALMORTGAGE ONLY		
Type Name:	CALMORTGAGE ONLY		
Lead Name:	DEPT OF TOXIC SUBSTANCES CONTROL		
SIC Name:	HEALTH SERVICES		
Filename:			
Comments:			

Pursuant to the MOU, DTSC has reviewed a Phase I Environmental Site Assessment and other documents for the Family Health Foundation of Alviso, Inc., Alviso Medical Clinic (FHFA). The subject property is an existing community health clinic which is owned and operated by FHFA. No change in use is being proposed. A Supplemental Phase I Environmental Assessment Report was prepared by DTSC and concluded that no action was needed for this property; there is no contamination on the property.

Background:

323	1 of 1	S	0.41 / 2,158.68	5.61 / 0	**BOSTON SCIENTIFIC CORP SAN JOSE BAYTECH** **SAN JOSE CA**	PFAS IND

Status:	Active	**Fac Fips Code:**	06085
Industry:	Metal Machinery Mfg	**Fac Indian Cntry Flg:**	N
Compliance Status:	No Violation Identified	**Fac Derived Huc:**	18050003
EPA Programs:	RCRA	**Fac Derived Wbd:**	180500030305
Federal Facility:	No	**Fac Derived Cd113:**	17
Federal Agency:	-	**Fac Derived Cb2010:**	060855046021055
Fac Snc Flg:	N	**Fac Informal Count:**	0
AIR Flag:	N	**Last Informal Action:**	-
NPDES Flag:	N	**Formal Action Count:**	0
SDWIS Flag:	N	**Last Formal Action:**	-
RCRAFlag:	Y	**Fac Total Penalties:**	0
TRI Flag:	N	**Fac Penalty Count:**	-
GHG Flag:	N	**Date Last Penalty:**	-
TRI IDs:	-	**Last Penalty Amt:**	-
TRI Releases Trnsfrs:	-	**Fac Qtrs With Nc:**	0
TRI on Site Releases:	-	**Programs With Snc:**	0
TRI off Site Trnsfrs:	-	**Fac Percent Minority:**	77.781
TRI Reporter:	-	**Fac Pop Den:**	2613.68
Fac Imp Water Flg:	-	**Count:**	1
Fac Major Flag:	-	**Fac County:**	SANTA CLARA
Fac Active Flag:	Y	**State Other :**	
Fac Inspection Count:	0	**Region:**	09
Date Last Inspection:	-	**Latitude:**	37.42165
Days Last Inspection:	-	**Longitude:**	-121.95351

Fac Derived Tribes:	-
AIR IDs:	-
CAA Permit Types:	-
CAA NAICS:	-
CAA SICS:	-
NPDES IDs:	-
CWA Permit Types:	-
CWA NAICS:	-
CWA SICS:	-
RCRA IDs:	CAR000185686
RCRA Permit Types:	SQG
RCRA NAICS:	339112
SDWA IDs:	-
SDWA System Types:	-
SDWA Compliance Status:	-
SDWA Snc Flag:	N
Fac Collection Meth:	ADDRESS MATCHING-HOUSE NUMBER
EJSCREEN Flag Us:	Y

Map Key	Number of Records	Direction	Distance (mi/ft)	Elev/Diff (ft)	Site	DB

EJSCREEN Report: https://ejscreen.epa.gov/mapper/mobile/EJSCREEN_mobile.aspx?geometry=%7B%22x%22:-121.95351,%22y%22:37.42165,%22spatialReference%22:%7B%22wkid%22:4326%7D%7D&unit=9035&areatype=&areaid=&basemap=streets&distance=1

ECHO Facility Report: https://echo.epa.gov/detailed-facility-report?fid=110032642200

324	*1 of 17*	*NNE*	*0.01 / 34.59*	*14.14 / 9*	***THERMO FISHER SCIENTIFIC 46360 FREMONT BLVD FREMONT CA 94538***	***RCRA SQG***

EPA Handler ID: CAD981418510
Gen Status Universe: Small Quantity Generator
Contact Name: MARIANNA TOVSHTEYN
Contact Address: 46360 FREMONT BLVD , , FREMONT , CA, 94538 , US
Contact Phone No and Ext: 510-979-5145
Contact Email: MARIANNA.TOVSHTEYN@THERMOFISHER.COM
Contact Country: US
County Name: ALAMEDA
EPA Region: 09
Land Type: Private
Receive Date: 20061208
Location Latitude: 37.486769
Location Longitude: -121.946597

Violation/Evaluation Summary

Note: NO RECORDS: As of Apr 2023, there are no Compliance Monitoring and Enforcement (violation) records associated with this facility (EPA ID).

Handler Summary

Importer Activity: No
Mixed Waste Generator: No
Transporter Activity: No
Transfer Facility: No
Onsite Burner Exemption: No
Furnace Exemption: No
Underground Injection Activity: No
Commercial TSD: No
Used Oil Transporter: No
Used Oil Transfer Facility: No
Used Oil Processor: No
Used Oil Refiner: No
Used Oil Burner: No
Used Oil Market Burner: No
Used Oil Spec Marketer: No

Hazardous Waste Handler Details

Sequence No: 2
Receive Date: 20050103
Handler Name: MICROGENICS CORPORATION
Federal Waste Generator Code: 2
Generator Code Description: Small Quantity Generator
Source Type: Notification

Waste Code Details

Hazardous Waste Code: F002
Waste Code Description: THE FOLLOWING SPENT HALOGENATED SOLVENTS: TETRACHLOROETHYLENE, METHYLENE CHLORIDE, TRICHLOROETHYLENE, 1,1,1-TRICHLOROETHANE, CHLOROBENZENE, 1,1,2-TRICHLORO-1,2,2-TRIFLUOROETHANE, ORTHO-DICHLOROBENZENE, TRICHLOROFLUOROMETHANE, AND 1,1,2, TRICHLOROETHANE; ALL SPENT SOLVENT MIXTURES/BLENDS CONTAINING, BEFORE USE, A TOTAL OF TEN PERCENT OR MORE (BY VOLUME) OF ONE OR MORE OF THE ABOVE HALOGENATED SOLVENTS OR

THOSE SOLVENTS LISTED IN F001, F004, AND F005; AND STILL BOTTOMS FROM THE RECOVERY OF THESE SPENT SOLVENTS AND SPENT SOLVENT MIXTURES.

Hazardous Waste Code: D001
Waste Code Description: IGNITABLE WASTE

Hazardous Waste Code: D002
Waste Code Description: CORROSIVE WASTE

Hazardous Waste Code: D007
Waste Code Description: CHROMIUM

Hazardous Waste Code: D003
Waste Code Description: REACTIVE WASTE

Hazardous Waste Handler Details

Sequence No: 3
Receive Date: 20061208
Handler Name: THERMO FISHER SCIENTIFIC
Federal Waste Generator Code: 2
Generator Code Description: Small Quantity Generator
Source Type: Notification

Waste Code Details

Hazardous Waste Code: D001
Waste Code Description: IGNITABLE WASTE

Hazardous Waste Code: F002
Waste Code Description: THE FOLLOWING SPENT HALOGENATED SOLVENTS: TETRACHLOROETHYLENE, METHYLENE CHLORIDE, TRICHLOROETHYLENE, 1,1,1-TRICHLOROETHANE, CHLOROBENZENE, 1,1,2-TRICHLORO-1,2,2-TRIFLUOROETHANE, ORTHO-DICHLOROBENZENE, TRICHLOROFLUOROMETHANE, AND 1,1,2, TRICHLOROETHANE; ALL SPENT SOLVENT MIXTURES/BLENDS CONTAINING, BEFORE USE, A TOTAL OF TEN PERCENT OR MORE (BY VOLUME) OF ONE OR MORE OF THE ABOVE HALOGENATED SOLVENTS OR THOSE SOLVENTS LISTED IN F001, F004, AND F005; AND STILL BOTTOMS FROM THE RECOVERY OF THESE SPENT SOLVENTS AND SPENT SOLVENT MIXTURES.

Hazardous Waste Handler Details

Sequence No: 1
Receive Date: 19930726
Handler Name: TANON MANUFACTURING INC
Federal Waste Generator Code: 2
Generator Code Description: Small Quantity Generator
Source Type: Notification

Owner/Operator Details

Owner/Operator Ind: Current Owner
Type: Private
Name: JOSEPH SPALLIERO
Date Became Current:
Date Ended Current:
Phone: 408-945-0400
Source Type: Notification
Street No:
Street 1: 46360 FREMONT BLVD
Street 2:
City: FREMONT
State: CA
Country:
Zip Code: 94538

Owner/Operator Ind: Current Owner
Type: Private
Name: THERMO FISHER SCIENTIFIC
Date Became Current: 20061110
Date Ended Current:
Phone:
Source Type: Notification
Street No:
Street 1: 46360 FREMONT BLVD
Street 2:
City: FREMONT
State: CA
Country: US
Zip Code: 94538

Owner/Operator Ind:	Current Operator	**Street No:**	
Type:	Private	**Street 1:**	
Name:	THERMO FISHER SCIENTIFIC	**Street 2:**	
Date Became Current:	20061110	**City:**	
Date Ended Current:		**State:**	
Phone:		**Country:**	US
Source Type:	Notification	**Zip Code:**	

Owner/Operator Ind:	Current Owner	**Street No:**	
Type:	Private	**Street 1:**	5900 LANDERBROOK
Name:	BAY WATER CAPITOL PARTNERS LTD	**Street 2:**	STE 290
Date Became Current:	20001011	**City:**	CLEVELAND
Date Ended Current:		**State:**	OH
Phone:		**Country:**	US
Source Type:	Notification	**Zip Code:**	44124-4020

Owner/Operator Ind:	Current Operator	**Street No:**	
Type:	Private	**Street 1:**	
Name:	MICROGENICS CORP	**Street 2:**	
Date Became Current:	19990709	**City:**	
Date Ended Current:		**State:**	
Phone:		**Country:**	US
Source Type:	Notification	**Zip Code:**	

Owner/Operator Ind:	Current Operator	**Street No:**	
Type:	Private	**Street 1:**	NOT REQUIRED
Name:	NOT REQUIRED	**Street 2:**	
Date Became Current:		**City:**	NOT REQUIRED
Date Ended Current:		**State:**	ME
Phone:	415-555-1212	**Country:**	
Source Type:	Notification	**Zip Code:**	99999

Historical Handler Details

Receive Dt:	19930726
Generator Code Description:	Small Quantity Generator
Handler Name:	TANON MANUFACTURING INC

Receive Dt:	20050103
Generator Code Description:	Small Quantity Generator
Handler Name:	MICROGENICS CORPORATION

Map Key	Number of Records	Direction	Distance (mi/ft)	Elev/Diff (ft)	Site	DB
324	2 of 17	NNE	0.01 / 34.59	14.14 / 9	**THERMO FISHER SCIENTIFIC** **46360 FREMONT BLVD** **FREMONT CA 94538**	FINDS/FRS

Registry ID:	110001170072
FIPS Code:	06001
HUC Code:	18050003
Site Type Name:	STATIONARY
Location Description:	
Supplemental Location:	
Create Date:	01-MAR-00
Update Date:	01-JUN-17
Interest Types:	AIR EMISSIONS CLASSIFICATION UNKNOWN, SQG, STATE MASTER
SIC Codes:	2835
SIC Code Descriptions:	IN VITRO AND IN VIVO DIAGNOSTIC SUBSTANCES
NAICS Codes:	325413
NAICS Code Descriptions:	IN-VITRO DIAGNOSTIC SUBSTANCE MANUFACTURING.
Conveyor:	FRS-GEOCODE
Federal Facility Code:	
Federal Agency Name:	
Tribal Land Code:	
Tribal Land Name:	
Congressional Dist No:	13
Census Block Code:	060014415031174
EPA Region Code:	09

Map Key	Number of Records	Direction	Distance (mi/ft)	Elev/Diff (ft)	Site	DB

County Name: ALAMEDA
US/Mexico Border Ind:
Latitude: 37.48686
Longitude: -121.94665
Reference Point: CENTER OF A FACILITY OR STATION
Coord Collection Method: ADDRESS MATCHING-HOUSE NUMBER
Accuracy Value: 30
Datum: NAD83
Source:
Facility Detail Rprt URL: https://ofmpub.epa.gov/frs_public2/fii_query_detail.disp_program_facility?p_registry_id=110001170072
Data Source: Facility Registry Service - Single File
Program Acronyms:

CA-CERS:10169161, CA-ENVIROVIEW:161237, EIS:13812211, RCRAINFO:CAD981418510

---

324 **3 of 17** **NNE** **0.01 / 34.59** **14.14 / 9** **TESTOLOGY**
46360 FREMONT BLVD
FREMONT CA 945380000
HAZNET

SIC Code:
NAICS Code:
EPA ID: CAX000087510
Create Date: 6/29/1984
Fac Act Ind: No
Inact Date: 4/30/1986
County Code: 01
County Name: Alameda
Mail Name:
Mailing Addr 1: 46360 FREMONT BLVD
Mailing Addr 2:
Owner Fax:
Mailing City: FREMONT
Mailing State: CA
Mailing Zip: 945380000
Region Code: 2
Owner Name: --
Owner Addr 1: --
Owner Addr 2:
Owner City: --
Owner State: 99
Owner Zip: --
Owner Phone: 0000000000
Details DTSC HWTS: The Department of Toxic Substances Control (DTSC) makes available a Waste Code Matrix showing each Waste Code, its description, and annual amounts in its Hazardous Waste Tracking System: https://hwts.dtsc.ca.gov/search
DTSC Handler Profile url: https://hwts.dtsc.ca.gov/facility/CAX000087510

---

324 **4 of 17** **NNE** **0.01 / 34.59** **14.14 / 9** **46360 FREMONT BLVD**
FREMONT CA 945380000
HIST MANIFEST

Gen EPA ID: CAX000087510
Create Date: 6/29/1984 0:00:00
Inact Date: 4/30/1986 0:00:00
Facility Mail Street: 46360 FREMONT BLVD
Facility Mail City: FREMONT
Facility Mail State: CA
Facility Mail Zip: 945380000
Contact Phone(s): 4154983300
File Year(s): 1984
Contact Name(s): WALT GRUNBERG

Tanner Information

State Waste Code: 223
Year: 1984
Tons: 1.37
Method Code: R01
State Waste Code Desc: Unspecified oil-containing waste
Method Description:
Generator County:
Tsd Epa ID: CAD059494310
Tsd County: Santa Clara

Tanner Information

Map Key	Number of Records	Direction	Distance (mi/ft)	Elev/Diff (ft)	Site	DB

State Waste Code: 214 — **Generator County:**
Year: 1984 — **Tsd Epa ID:** CAD059494310
Tons: 0.45 — **Tsd County:** Santa Clara
Method Code: R01
State Waste Code Desc: Unspecified solvent mixture
Method Description:

---

324 *5 of 17* | *NNE* | *0.01 / 34.59* | *14.14 / 9* | ***46360 FREMONT BLVD FREMONT CA 945380000*** | ***HIST MANIFEST***

Gen EPA ID: CAD981418510
Create Date: 04/10/1987 0:00
Inact Date: 4/27/2015 0:00:00
Facility Mail Street: 46360 FREMONT BLVD
Facility Mail City: FREMONT
Facility Mail State: CA
Facility Mail Zip: 945386406
Contact Phone(s): 5109795007
File Year(s): 1986; 1988; 1989; 1990; 1991
Contact Name(s): MARK NOOL

Tanner Information

State Waste Code: 211 — **Generator County:**
Year: 1990 — **Tsd Epa ID:** CAD074644659
Tons: 0.12 — **Tsd County:**
Method Code:
State Waste Code Desc: Halogenated solvents (chloroforms, methyl chloride, perchloroethylene, etc)
Method Description:

Tanner Information

State Waste Code: 211 — **Generator County:**
Year: 1988 — **Tsd Epa ID:** 222640650
Tons: 0.16 — **Tsd County:**
Method Code: 1
State Waste Code Desc: Halogenated solvents (chloroforms, methyl chloride, perchloroethylene, etc)
Method Description:

Tanner Information

State Waste Code: 451 — **Generator County:**
Year: 1986 — **Tsd Epa ID:** CAD074644659
Tons: 0.16 — **Tsd County:**
Method Code: R01
State Waste Code Desc: Degreasing sludge
Method Description:

Tanner Information

State Waste Code: — **Generator County:**
Year: 1991 — **Tsd Epa ID:** CAD074644659
Tons: 0.25 — **Tsd County:**
Method Code: 1
State Waste Code Desc:
Method Description:

Tanner Information

State Waste Code: 211 — **Generator County:**
Year: 1989 — **Tsd Epa ID:** CAD074644659

Map Key	Number of Records	Direction	Distance (mi/ft)	Elev/Diff (ft)	Site	DB

Tons: 0.1 **Tsd County:**
Method Code:
State Waste Code Desc: Halogenated solvents (chloroforms, methyl chloride, perchloroethylene, etc)
Method Description:

Tanner Information

State Waste Code: 211 **Generator County:**
Year: 1989 **Tsd Epa ID:** 222640650
Tons: 0.06 **Tsd County:**
Method Code:
State Waste Code Desc: Halogenated solvents (chloroforms, methyl chloride, perchloroethylene, etc)
Method Description:

324	6 of 17	NNE	0.01 / 34.59	14.14 / 9	Thermo Fisher Scientific 46360 FREMONT BLVD. FREMONT CA 94538	DELISTED HAZ

Siteid: 383260
Latitude: 37.484850
Longitude: -121.946090
Original Source: CHAZ
Record Date: 30-MAY-2017

324	7 of 17	NNE	0.01 / 34.59	14.14 / 9	GOULD INC IMAGING & GRAPHICS D 46360 FREMONT BLVD FREMONT CA 94538	EMISSIONS

1987 Criteria Data

Facility ID: 2488 **CERR Code:**
Facility SIC Code: 3299 **TOGT:** 1.6
CO: 1 **ROGT:** .64
Air Basin: SF **COT:**
District: BA **NOXT:**
COID: ALA **SOXT:**
DISN: BAY AREA AQMD **PMT:**
CHAPIS: **PM10T:**

1987 Toxic Data

Facility ID: 2488 **COID:** ALA
Facility SIC Code: 3299 **DISN:** BAY AREA AQMD
CO: 1 **CHAPIS:**
Air Basin: SF **CERR Code:**
District: BA
TS:
Health Risk Asmt:
Non-Cancer Chronic Haz Ind:
Non-Cancer Acute Haz Ind:

324	8 of 17	NNE	0.01 / 34.59	14.14 / 9	THERMO FISHER SCIENTIFIC 46360 FREMONT BLVD FREMONT CA 94538	EMISSIONS

2006 Criteria Data

Facility ID: 18224 **CERR Code:**

Facility SIC Code:	2835	***TOGT:***	0
CO:	1	***ROGT:***	0
Air Basin:	SF	***COT:***	.001
District:	BA	***NOXT:***	.004
COID:	ALA	***SOXT:***	0
DISN:	BAY AREA AQMD	***PMT:***	0
CHAPIS:		***PM10T:***	0

2006 Toxic Data

Facility ID:	18224	***COID:***	ALA
Facility SIC Code:	2835	***DISN:***	BAY AREA AQMD
CO:	1	***CHAPIS:***	
Air Basin:	SF	***CERR Code:***	
District:	BA		
TS:			
Health Risk Asmt:			
Non-Cancer Chronic Haz Ind:			
Non-Cancer Acute Haz Ind:			

2007 Criteria Data

Facility ID:	18224	***CERR Code:***	
Facility SIC Code:	2835	***TOGT:***	0
CO:	1	***ROGT:***	0
Air Basin:	SF	***COT:***	.001
District:	BA	***NOXT:***	.004
COID:	ALA	***SOXT:***	0
DISN:	BAY AREA AQMD	***PMT:***	0
CHAPIS:		***PM10T:***	0

2007 Toxic Data

Facility ID:	18224	***COID:***	ALA
Facility SIC Code:	2835	***DISN:***	BAY AREA AQMD
CO:	1	***CHAPIS:***	
Air Basin:	SF	***CERR Code:***	
District:	BA		
TS:			
Health Risk Asmt:			
Non-Cancer Chronic Haz Ind:			
Non-Cancer Acute Haz Ind:			

2008 Criteria Data

Facility ID:	18224	***CERR Code:***	
Facility SIC Code:	2835	***TOGT:***	0
CO:	1	***ROGT:***	0
Air Basin:	SF	***COT:***	0
District:	BA	***NOXT:***	.003
COID:	ALA	***SOXT:***	0
DISN:	BAY AREA AQMD	***PMT:***	0
CHAPIS:		***PM10T:***	0

2008 Toxic Data

Facility ID:	18224	***COID:***	ALA
Facility SIC Code:	2835	***DISN:***	BAY AREA AQMD
CO:	1	***CHAPIS:***	
Air Basin:	SF	***CERR Code:***	
District:	BA		
TS:			
Health Risk Asmt:			

Non-Cancer Chronic Haz Ind:
Non-Cancer Acute Haz Ind:

2009 Criteria Data

Facility ID:	18224	**CERR Code:**	
Facility SIC Code:	2835	**TOGT:**	0
CO:	1	**ROGT:**	0
Air Basin:	SF	**COT:**	0
District:	BA	**NOXT:**	.003
COID:	ALA	**SOXT:**	0
DISN:	BAY AREA AQMD	**PMT:**	0
CHAPIS:		**PM10T:**	0

2009 Toxic Data

Facility ID:	18224	**COID:**	ALA
Facility SIC Code:	2835	**DISN:**	BAY AREA AQMD
CO:	1	**CHAPIS:**	
Air Basin:	SF	**CERR Code:**	
District:	BA		
TS:			
Health Risk Asmt:			
Non-Cancer Chronic Haz Ind:			
Non-Cancer Acute Haz Ind:			

2010 Toxic Data

Facility ID:	18224	**COID:**	ALA
Facility SIC Code:	2835	**DISN:**	BAY AREA AQMD
CO:	1	**CHAPIS:**	
Air Basin:	SF	**CERR Code:**	
District:	BA		
TS:			
Health Risk Asmt:			
Non-Cancer Chronic Haz Ind:			
Non-Cancer Acute Haz Ind:			

2011 Criteria Data

Facility ID:	18224	**CERR Code:**	
Facility SIC Code:	2835	**TOGT:**	0
CO:	1	**ROGT:**	0
Air Basin:	SF	**COT:**	0
District:	BA	**NOXT:**	.003
COID:	ALA	**SOXT:**	0
DISN:	BAY AREA AQMD	**PMT:**	0
CHAPIS:		**PM10T:**	0

2011 Toxic Data

Facility ID:	18224	**COID:**	ALA
Facility SIC Code:	2835	**DISN:**	BAY AREA AQMD
CO:	1	**CHAPIS:**	
Air Basin:	SF	**CERR Code:**	
District:	BA		
TS:			
Health Risk Asmt:			
Non-Cancer Chronic Haz Ind:			
Non-Cancer Acute Haz Ind:			

2012 Criteria Data

Facility ID:	18224	**CERR Code:**	
Facility SIC Code:	2835	**TOGT:**	0
CO:	1	**ROGT:**	0
Air Basin:	SF	**COT:**	0
District:	BA	**NOXT:**	.005
COID:	ALA	**SOXT:**	0
DISN:	BAY AREA AQMD	**PMT:**	0
CHAPIS:		**PM10T:**	0

2012 Toxic Data

Facility ID:	18224	**COID:**	ALA
Facility SIC Code:	2835	**DISN:**	BAY AREA AQMD
CO:	1	**CHAPIS:**	
Air Basin:	SF	**CERR Code:**	
District:	BA		
TS:			
Health Risk Asmt:			
Non-Cancer Chronic Haz Ind:			
Non-Cancer Acute Haz Ind:			

2013 Criteria Data

Facility ID:	18224	**CERR Code:**	
Facility SIC Code:	2835	**TOGT:**	0
CO:	1	**ROGT:**	0
Air Basin:	SF	**COT:**	0
District:	BA	**NOXT:**	.005
COID:	ALA	**SOXT:**	0
DISN:	BAY AREA AQMD	**PMT:**	0
CHAPIS:		**PM10T:**	0

2013 Toxic Data

Facility ID:	18224	**COID:**	ALA
Facility SIC Code:	2835	**DISN:**	BAY AREA AQMD
CO:	1	**CHAPIS:**	
Air Basin:	SF	**CERR Code:**	
District:	BA		
TS:			
Health Risk Asmt:			
Non-Cancer Chronic Haz Ind:			
Non-Cancer Acute Haz Ind:			

2014 Criteria Data

Facility ID:	18224	**CERR Code:**	
Facility SIC Code:	2835	**TOGT:**	.000173776
CO:	1	**ROGT:**	
Air Basin:	SF	**COT:**	.000265839
District:	BA	**NOXT:**	.00462845
COID:	ALA	**SOXT:**	.00000348
DISN:	BAY AREA AQMD	**PMT:**	.000155614
CHAPIS:		**PM10T:**	.00014939

2014 Toxic Data

Facility ID:	18224	**COID:**	ALA
Facility SIC Code:	2835	**DISN:**	BAY AREA AQMD
CO:	1	**CHAPIS:**	
Air Basin:	SF	**CERR Code:**	
District:	BA		

Map Key	Number of Records	Direction	Distance (mi/ft)	Elev/Diff (ft)	Site	DB

TS:
Health Risk Asmt:
Non-Cancer Chronic Haz Ind:
Non-Cancer Acute Haz Ind:

2015 Criteria Data

Facility ID:	18224	***CERR Code:***	
Facility SIC Code:	2835	***TOGT:***	.000173776
CO:	1	***ROGT:***	.000159503
Air Basin:	SF	***COT:***	.000265839
District:	BA	***NOXT:***	.00462845
COID:	ALA	***SOXT:***	.00000348
DISN:	BAY AREA AQMD	***PMT:***	.000155614
CHAPIS:		***PM10T:***	.00014939

2015 Toxic Data

Facility ID:	18224	***COID:***	ALA
Facility SIC Code:	2835	***DISN:***	BAY AREA AQMD
CO:	1	***CHAPIS:***	
Air Basin:	SF	***CERR Code:***	
District:	BA		

TS:
Health Risk Asmt:
Non-Cancer Chronic Haz Ind:
Non-Cancer Acute Haz Ind:

324	***9 of 17***	***NNE***	***0.01 / 34.59***	***14.14 / 9***	***VICOM SYSTEMS INC 46360 FREMONT BLVD FREMONT CA 94538***	***EMISSIONS***

1990 Criteria Data

Facility ID:	5233	***CERR Code:***	
Facility SIC Code:	3299	***TOGT:***	1.6
CO:	1	***ROGT:***	.64
Air Basin:	SF	***COT:***	
District:	BA	***NOXT:***	
COID:	ALA	***SOXT:***	
DISN:	BAY AREA AQMD	***PMT:***	
CHAPIS:		***PM10T:***	

1990 Toxic Data

Facility ID:	5233	***COID:***	ALA
Facility SIC Code:	3299	***DISN:***	BAY AREA AQMD
CO:	1	***CHAPIS:***	
Air Basin:	SF	***CERR Code:***	
District:	BA		

TS:
Health Risk Asmt:
Non-Cancer Chronic Haz Ind:
Non-Cancer Acute Haz Ind:

324	***10 of 17***	***NNE***	***0.01 / 34.59***	***14.14 / 9***	***TANON MANUFACTURING INC 46360 FREMONT BLVD FREMONT CA 94537***	***EMISSIONS***

1995 Criteria Data

Facility ID:	8963	***CERR Code:***	
Facility SIC Code:	3699	***TOGT:***	1.3
CO:	1	***ROGT:***	.90818
Air Basin:	SF	***COT:***	
District:	BA	***NOXT:***	
COID:	ALA	***SOXT:***	
DISN:	BAY AREA AQMD	***PMT:***	
CHAPIS:		***PM10T:***	

1995 Toxic Data

Facility ID:	8963	***COID:***	ALA
Facility SIC Code:	3699	***DISN:***	BAY AREA AQMD
CO:	1	***CHAPIS:***	
Air Basin:	SF	***CERR Code:***	
District:	BA		
TS:			
Health Risk Asmt:			
Non-Cancer Chronic Haz Ind:			
Non-Cancer Acute Haz Ind:			

1996 Criteria Data

Facility ID:	8963	***CERR Code:***	
Facility SIC Code:	3699	***TOGT:***	.8
CO:	1	***ROGT:***	.55888
Air Basin:	SF	***COT:***	
District:	BA	***NOXT:***	
COID:	ALA	***SOXT:***	
DISN:	BAY AREA AQMD	***PMT:***	
CHAPIS:		***PM10T:***	

1996 Toxic Data

Facility ID:	8963	***COID:***	ALA
Facility SIC Code:	3699	***DISN:***	BAY AREA AQMD
CO:	1	***CHAPIS:***	
Air Basin:	SF	***CERR Code:***	
District:	BA		
TS:			
Health Risk Asmt:			
Non-Cancer Chronic Haz Ind:			
Non-Cancer Acute Haz Ind:			

1997 Criteria Data

Facility ID:	8963	***CERR Code:***	
Facility SIC Code:	3699	***TOGT:***	.8
CO:	1	***ROGT:***	.55888
Air Basin:	SF	***COT:***	
District:	BA	***NOXT:***	
COID:	ALA	***SOXT:***	
DISN:	BAY AREA AQMD	***PMT:***	
CHAPIS:		***PM10T:***	

1997 Toxic Data

Facility ID:	8963	***COID:***	ALA
Facility SIC Code:	3699	***DISN:***	BAY AREA AQMD
CO:	1	***CHAPIS:***	
Air Basin:	SF	***CERR Code:***	

Map Key	Number of Records	Direction	Distance (mi/ft)	Elev/Diff (ft)	Site	DB
District:	BA					
TS:						
Health Risk Asmt:						
Non-Cancer Chronic Haz Ind:						
Non-Cancer Acute Haz Ind:						

324	11 of 17	NNE	0.01 / 34.59	14.14 / 9	SMARTFLEX SYSTEMS FREMONT 46360 FREMONT BLVD FREMONT CA 94538	EMISSIONS

1998 Criteria Data

Facility ID:	8963	CERR Code:	
Facility SIC Code:	3699	TOGT:	.9
CO:	1	ROGT:	.62874
Air Basin:	SF	COT:	
District:	BA	NOXT:	
COID:	ALA	SOXT:	
DISN:	BAY AREA AQMD	PMT:	
CHAPIS:		PM10T:	

1998 Toxic Data

Facility ID:	8963	COID:	ALA
Facility SIC Code:	3699	DISN:	BAY AREA AQMD
CO:	1	CHAPIS:	
Air Basin:	SF	CERR Code:	
District:	BA		
TS:			
Health Risk Asmt:			
Non-Cancer Chronic Haz Ind:			
Non-Cancer Acute Haz Ind:			

1999 Criteria Data

Facility ID:	8963	CERR Code:	
Facility SIC Code:	3699	TOGT:	.944
CO:	1	ROGT:	.913792
Air Basin:	SF	COT:	
District:	BA	NOXT:	
COID:	ALA	SOXT:	
DISN:	BAY AREA AQMD	PMT:	
CHAPIS:		PM10T:	

1999 Toxic Data

Facility ID:	8963	COID:	ALA
Facility SIC Code:	3699	DISN:	BAY AREA AQMD
CO:	1	CHAPIS:	
Air Basin:	SF	CERR Code:	
District:	BA		
TS:			
Health Risk Asmt:			
Non-Cancer Chronic Haz Ind:			
Non-Cancer Acute Haz Ind:			

2000 Criteria Data

Facility ID:	8963	CERR Code:	
Facility SIC Code:	3699	TOGT:	.944
CO:	1	ROGT:	.91

Map Key	Number of Records	Direction	Distance (mi/ft)	Elev/Diff (ft)	Site	DB

Air Basin:	SF	**COT:**	
District:	BA	**NOXT:**	
COID:	ALA	**SOXT:**	
DISN:	BAY AREA AQMD	**PMT:**	
CHAPIS:		**PM10T:**	

2000 Toxic Data

Facility ID:	8963	**COID:**	ALA
Facility SIC Code:	3699	**DISN:**	BAY AREA AQMD
CO:	1	**CHAPIS:**	
Air Basin:	SF	**CERR Code:**	
District:	BA		
TS:			
Health Risk Asmt:			
Non-Cancer Chronic Haz Ind:			
Non-Cancer Acute Haz Ind:			

324	***12 of 17***	***NNE***	***0.01 / 34.59***	***14.14 / 9***	***MICROGENICS CORPORATION 46360 FREMONT BLVD FREMONT CA 94538***	***EMISSIONS***

2007 Criteria Data

Facility ID:	17270	**CERR Code:**	
Facility SIC Code:	2835	**TOGT:**	0
CO:	1	**ROGT:**	0
Air Basin:	SF	**COT:**	.001
District:	BA	**NOXT:**	.004
COID:	ALA	**SOXT:**	0
DISN:	BAY AREA AQMD	**PMT:**	0
CHAPIS:		**PM10T:**	0

2007 Toxic Data

Facility ID:	17270	**COID:**	ALA
Facility SIC Code:	2835	**DISN:**	BAY AREA AQMD
CO:	1	**CHAPIS:**	
Air Basin:	SF	**CERR Code:**	
District:	BA		
TS:			
Health Risk Asmt:			
Non-Cancer Chronic Haz Ind:			
Non-Cancer Acute Haz Ind:			

324	***13 of 17***	***NNE***	***0.01 / 34.59***	***14.14 / 9***	***MICROGENICS CORP DBA THERMO FISHER SCIENTIFIC INC 46360 FREMONT BLVD. FREMONT CA 94538***	***FINDS/FRS***

Registry ID:	110070319009
FIPS Code:	
HUC Code:	
Site Type Name:	
Location Description:	
Supplemental Location:	
Create Date:	27-SEP-18
Update Date:	
Interest Types:	OSHA ESTABLISHMENT
SIC Codes:	2834
SIC Code Descriptions:	PHARMACEUTICAL PREPARATIONS
NAICS Codes:	325412
NAICS Code Descriptions:	PHARMACEUTICAL PREPARATION MANUFACTURING.

Conveyor:	
Federal Facility Code:	
Federal Agency Name:	
Tribal Land Code:	
Tribal Land Name:	
Congressional Dist No:	
Census Block Code:	
EPA Region Code:	09
County Name:	
US/Mexico Border Ind:	
Latitude:	
Longitude:	
Reference Point:	
Coord Collection Method:	
Accuracy Value:	
Datum:	NAD83
Source:	
Facility Detail Rprt URL:	https://ofmpub.epa.gov/frs_public2/fii_query_detail.disp_program_facility?p_registry_id=110070319009
Data Source:	Facility Registry Service - Single File
Program Acronyms:	

OSHA-OIS:316805381

Map Key	Number of Records	Direction	Distance (mi/ft)	Elev/Diff (ft)	Site	DB
324	14 of 17	NNE	0.01 / 34.59	14.14 / 9	**MOLEX LLC** **46360 FREMONT BLVD** **FREMONT CA 94538**	**RCRA NON GEN**

EPA Handler ID:	CAL000471140
Gen Status Universe:	No Report
Contact Name:	STEPHEN CHEAS
Contact Address:	46360 FREMONT BLVD , , FREMONT , CA, 94538 ,
Contact Phone No and Ext:	501-933-7239
Contact Email:	STEPHEN.CHEAS@MOLEX.COM
Contact Country:	
County Name:	ALAMEDA
EPA Region:	09
Land Type:	
Receive Date:	20220606
Location Latitude:	
Location Longitude:	

Violation/Evaluation Summary

Note:	NO RECORDS: As of Apr 2023, there are no Compliance Monitoring and Enforcement (violation) records associated with this facility (EPA ID).

Handler Summary

Importer Activity:	No
Mixed Waste Generator:	No
Transporter Activity:	No
Transfer Facility:	No
Onsite Burner Exemption:	No
Furnace Exemption:	No
Underground Injection Activity:	No
Commercial TSD:	No
Used Oil Transporter:	No
Used Oil Transfer Facility:	No
Used Oil Processor:	No
Used Oil Refiner:	No
Used Oil Burner:	No
Used Oil Market Burner:	No
Used Oil Spec Marketer:	No

Map Key	Number of Records	Direction	Distance (mi/ft)	Elev/Diff (ft)	Site	DB

Hazardous Waste Handler Details

Sequence No: 1
Receive Date: 20220606
Handler Name: MOLEX LLC
Source Type: Implementer
Federal Waste Generator Code: N
Generator Code Description: Not a Generator, Verified

Owner/Operator Details

Owner/Operator Ind: Current Owner
Type: Other
Name: MOLEX LLC
Date Became Current:
Date Ended Current:
Phone: 510-933-7200
Source Type: Implementer
Street No:
Street 1: 46360 FREMONT BLVD
Street 2:
City: FREMONT
State: CA
Country:
Zip Code: 94538

Owner/Operator Ind: Current Operator
Type: Other
Name: STEPHEN CHEAS
Date Became Current:
Date Ended Current:
Phone: 501-933-7239
Source Type: Implementer
Street No:
Street 1: 46360 FREMONT BLVD
Street 2:
City: FREMONT
State: CA
Country:
Zip Code: 94538

---

324 ***15 of 17*** ***NNE*** ***0.01 / 34.59*** ***14.14 / 9*** ***THERMO FISHER SCIENTIFIC 46360 FREMONT BLVD FREMONT CA 945380000*** ***HAZ GEN***

Epa ID: CAD981418510
Address 2:
Facility County: 01
County: Alameda
Details DTSC HWTS: The Department of Toxic Substances Control (DTSC) makes available a Waste Code Matrix showing each Waste Code, its description, and annual amounts in its Hazardous Waste Tracking System: https://hwts.dtsc.ca.gov/search
Handler Profile URL: https://hwts.dtsc.ca.gov/facility/CAD981418510

---

324 ***16 of 17*** ***NNE*** ***0.01 / 34.59*** ***14.14 / 9*** ***MICROGENICS CORPORATION 46360 FREMONT BLVD FREMONT CA 945380000*** ***HAZ GEN***

Epa ID: CAL000182379
Address 2:
Facility County: 01
County: Alameda
Details DTSC HWTS: The Department of Toxic Substances Control (DTSC) makes available a Waste Code Matrix showing each Waste Code, its description, and annual amounts in its Hazardous Waste Tracking System: https://hwts.dtsc.ca.gov/search
Handler Profile URL: https://hwts.dtsc.ca.gov/facility/CAL000182379

---

324 ***17 of 17*** ***NNE*** ***0.01 / 34.59*** ***14.14 / 9*** ***MOLEX LLC 46360 FREMONT BLVD FREMONT CA 94538*** ***FINDS/FRS***

Registry ID: 110071291958
FIPS Code: 06001
HUC Code:
Site Type Name: STATIONARY
Location Description:
Supplemental Location:
Create Date: 04-JUL-22
Update Date:
Interest Types: UNSPECIFIED UNIVERSE
SIC Codes:
SIC Code Descriptions:

Map Key	Number of Records	Direction	Distance (mi/ft)	Elev/Diff (ft)	Site	DB

NAICS Codes:
NAICS Code Descriptions:
Conveyor:
Federal Facility Code:
Federal Agency Name:
Tribal Land Code:
Tribal Land Name:
Congressional Dist No:
Census Block Code:
EPA Region Code: 09
County Name: ALAMEDA
US/Mexico Border Ind:
Latitude:
Longitude:
Reference Point:
Coord Collection Method:
Accuracy Value:
Datum: NAD83
Source:
Facility Detail Rprt URL: https://ofmpub.epa.gov/frs_public2/fii_query_detail.disp_program_facility?p_registry_id=110071291958
Data Source: Facility Registry Service - Single File
Program Acronyms:

RCRAINFO:CAL000471140

325	1 of 1	NNE	0.31 / 1,639.40	12.48 / 7	**Glasspoint Solar Inc** **46485 LANDING PKWY.** **FREMONT CA 94538**	**DELISTED HAZ**

Siteid: 381019
Latitude: 37.485260
Longitude: -121.940480
Original Source: CHAZ
Record Date: 30-MAY-2017

326	1 of 1	ENE	0.69 / 3,630.01	38.82 / 33	**CALOGIC CORP.** **237 WHITNEY PLACE** **FREMONT CA 94539**	**ENVIROSTOR**

Estor/EPA ID: 71002662
Site Code:
Nat Priority List: NO
APN: NONE SPECIFIED
Census Tract: 6001441503
Site Type: TIERED PERMIT
Address Description: 237 WHITNEY PLACE
Office: CLEANUP BERKELEY
Special Program:
Funding:
Assembly District: 24
Senate District: 10
Permit Renewal Lead:
Public Partici Spclst:
Project Manager:
County: ALAMEDA
Latitude: 37.4696429
Longitude: -121.9199233
Acres: NONE SPECIFIED
Supervisor:
Cleanup Status: INACTIVE - NEEDS EVALUATION AS OF
Cleanup Oversight Agencies: NONE SPECIFIED
School District:
Past Use that Caused Contam: NONE SPECIFIED
Potential Media Affected: NONE SPECIFIED
Potential Contamin of Concern:

NONE SPECIFIED

Site History:

Status: INACTIVE - NEEDS EVALUATION
Program Type: TIERED PERMIT
CalEnviroScreen Score: 40-45%
Summary Link: https://www.envirostor.dtsc.ca.gov/public/profile_report?global_id=71002662

Map Key	Number of Records	Direction	Distance (mi/ft)	Elev/Diff (ft)	Site	DB

Completed Activities

Title:	Phase 1 Environmental Assessment Checklist
Title Link:	https://www.envirostor.dtsc.ca.gov/public/final_documents2?global_id=71002662&doc_id=60280796
Area Name:	
Area Link:	
Sub Area:	
Sub Area Link:	
Document Type:	Phase 1
Date Completed:	3/19/1997
Comments:	The Phase 1 Checklist indicates no releases and recommends no further action. DTSC has not verified this.

327	*1 of 2*	*S*	*0.09 / 491.40*	*5.97 / 1*	***RAMBUS INC*** ***4453 N FIRST ST STE 100*** ***SAN JOSE CA 95134***	***RCRA NON GEN***

EPA Handler ID:	CAL000467098
Gen Status Universe:	No Report
Contact Name:	STEPHEN KELLY
Contact Address:	4453 N FIRST ST STE 100 , , SAN JOSE , CA, 95134 ,
Contact Phone No and Ext:	415-850-8564
Contact Email:	SKELLY@RAMBUS.COM
Contact Country:	
County Name:	SANTA CLARA
EPA Region:	09
Land Type:	
Receive Date:	20211130
Location Latitude:	
Location Longitude:	

Violation/Evaluation Summary

Note:	NO RECORDS: As of Apr 2023, there are no Compliance Monitoring and Enforcement (violation) records associated with this facility (EPA ID).

Handler Summary

Importer Activity:	No
Mixed Waste Generator:	No
Transporter Activity:	No
Transfer Facility:	No
Onsite Burner Exemption:	No
Furnace Exemption:	No
Underground Injection Activity:	No
Commercial TSD:	No
Used Oil Transporter:	No
Used Oil Transfer Facility:	No
Used Oil Processor:	No
Used Oil Refiner:	No
Used Oil Burner:	No
Used Oil Market Burner:	No
Used Oil Spec Marketer:	No

Hazardous Waste Handler Details

Sequence No:	1
Receive Date:	20211130
Handler Name:	RAMBUS INC
Source Type:	Implementer
Federal Waste Generator Code:	N
Generator Code Description:	Not a Generator, Verified

Map Key	Number of Records	Direction	Distance (mi/ft)	Elev/Diff (ft)	Site	DB

Owner/Operator Details

Owner/Operator Ind:	Current Owner	***Street No:***	
Type:	Other	***Street 1:***	4453 N FIRST ST STE 100
Name:	RAMBUS INC	***Street 2:***	
Date Became Current:		***City:***	SAN JOSE
Date Ended Current:		***State:***	CA
Phone:	408-462-8000	***Country:***	
Source Type:	Implementer	***Zip Code:***	95134
Owner/Operator Ind:	Current Operator	***Street No:***	
Type:	Other	***Street 1:***	4453 N FIRST ST STE 100
Name:	STEPHEN KELLY	***Street 2:***	
Date Became Current:		***City:***	SAN JOSE
Date Ended Current:		***State:***	CA
Phone:	415-850-8564	***Country:***	
Source Type:	Implementer	***Zip Code:***	95134

327	***2 of 2***	***S***	***0.09 / 491.40***	***5.97 / 1***	***Rambus 4453 N 1ST ST SAN JOSE CA 95134***	***CERS HAZ***

Site ID:	625057
Latitude:	37.421338
Longitude:	-121.963272

Regulated Programs

EI ID:	10914700	***EI Description:***	Hazardous Waste Generator
EI ID:	10914700	***EI Description:***	Chemical Storage Facilities

Affiliations

Affil Type Desc:	Legal Owner
Entity Name:	CBRE Property Management
Entity Title:	
Address:	4143 N. 1st Street
City:	San Jose
State:	CA
Country:	United States
Zip Code:	95134
Phone:	(408) 467-7598
Affil Type Desc:	Operator
Entity Name:	Rambus
Entity Title:	
Address:	
City:	
State:	
Country:	
Zip Code:	
Phone:	(408) 462-8000
Affil Type Desc:	Environmental Contact
Entity Name:	Che Choi
Entity Title:	
Address:	1301 Marina Village Parkway, Suite 340
City:	Alameda
State:	CA
Country:	
Zip Code:	94501
Phone:	
Affil Type Desc:	CUPA District

Map Key	Number of Records	Direction	Distance (mi/ft)	Elev/Diff (ft)	Site	DB

Entity Name: Santa Clara County Environmental Health
Entity Title:
Address: 1555 Berger Drive, Suite 300
City: San Jose
State: CA
Country:
Zip Code: 95112-2716
Phone: (408) 918-3400

Affil Type Desc: Identification Signer
Entity Name: Rachel Fuller
Entity Title:
Address:
City:
State:
Country:
Zip Code:
Phone:

Affil Type Desc: Facility Mailing Address
Entity Name: Mailing Address
Entity Title:
Address: 4453 N 1st Street
City: San Jose
State: CA
Country:
Zip Code: 95134
Phone:

Affil Type Desc: Document Preparer
Entity Name: Rachel Fuller
Entity Title:
Address:
City:
State:
Country:
Zip Code:
Phone:

Affil Type Desc: Parent Corporation
Entity Name: Rambus
Entity Title:
Address:
City:
State:
Country:
Zip Code:
Phone:

Coordinates

Env Int Type Code: HMBP
Program ID: 10914700
Latitude: 37.421260
Longitude: -121.963940
Coord Name:
Ref Point Type Desc: Center of a facility or station.

---

328 | *1 of 1* | *S* | *0.42 / 2,238.99* | *11.32 / 6* | ***BOSTON SCIENTIFIC SAN JOSE CA*** | ***PFAS IND***

Status: Inactive
Industry: Metal Machinery Mfg
Compliance Status: -
EPA Programs: CWA
Federal Facility: No
Federal Agency: -
Fac Snc Flg: N
AIR Flag: N
Fac Fips Code: 06085
Fac Indian Cntry Flg: N
Fac Derived Huc: 18050003
Fac Derived Wbd: 180500030305
Fac Derived Cd113: 17
Fac Derived Cb2010: 060855046021055
Fac Informal Count: 0
Last Informal Action: -

Map Key	Number of Records	Direction	Distance (mi/ft)	Elev/Diff (ft)	Site	DB

NPDES Flag:	Y	**Formal Action Count:**	0
SDWIS Flag:	N	**Last Formal Action:**	-
RCRAFlag:	N	**Fac Total Penalties:**	0
TRI Flag:	N	**Fac Penalty Count:**	-
GHG Flag:	N	**Date Last Penalty:**	-
TRI IDs:	-	**Last Penalty Amt:**	-
TRI Releases Trnsfrs:	-	**Fac Qtrs With Nc:**	0
TRI on Site Releases:	-	**Programs With Snc:**	0
TRI off Site Trnsfrs:	-	**Fac Percent Minority:**	77.702
TRI Reporter:	-	**Fac Pop Den:**	2594.8
Fac Imp Water Flg:	-	**Count:**	1
Fac Major Flag:	-	**Fac County:**	SANTA CLARA COUNTY
Fac Active Flag:	Y	**State Other :**	
Fac Inspection Count:	1	**Region:**	09
Date Last Inspection:	7/28/2021	**Latitude:**	37.42109
Days Last Inspection:	626	**Longitude:**	-121.9535

Fac Derived Tribes:	-
AIR IDs:	-
CAA Permit Types:	-
CAA NAICS:	-
CAA SICS:	-
NPDES IDs:	CAZ460372
CWA Permit Types:	Minor
CWA NAICS:	-
CWA SICS:	3841
RCRA IDs:	-
RCRA Permit Types:	-
RCRA NAICS:	-
SDWA IDs:	-
SDWA System Types:	-
SDWA Compliance Status:	-
SDWA Snc Flag:	N
Fac Collection Meth:	-
EJSCREEN Flag Us:	Y
EJSCREEN Report:	https://ejscreen.epa.gov/mapper/mobile/EJSCREEN_mobile.aspx?geometry=%7B%22x%22:-121.9535,%22y%22:37.42109,%22spatialReference%22:%7B%22wkid%22:4326%7D%7D&unit=9035&areatype=&areaid=&basemap=streets&distance=1
ECHO Facility Report:	https://echo.epa.gov/detailed-facility-report?fid=110070094955

329	*1 of 1*	***SSW***	***0.32 / 1,691.60***	***6.38 / 1***	***ALVISO TOWING 1315 MOFFATT STREET ALVISO CA 95002***	***C&D DEBRIS RECY***

County:	SANTA CLARA
Activity Type:	SCRAP METAL PROCESSING
Phone No:	(408) 946-8606

330	*1 of 1*	***NNE***	***0.00 / 15.64***	***14.01 / 9***	***AT&T California - P51C3 46191 FREMONT BLVD FREMONT CA 94538***	***DELISTED HAZ***

Siteid:	414037
Latitude:	37.487126
Longitude:	-121.946772
Original Source:	CHAZ
Record Date:	14-MAR-2017

331	*1 of 7*	***N***	***0.05 / 289.50***	***12.53 / 7***	***LAM RESEARCH CORP - FREMONT CAMPUS 4650 CUSHING PARKWAY FREMONT CA 94538-6401***	***RCRA TSD***

EPA Handler ID:	CAD982319733

Gen Status Universe:	Large Quantity Generator
Contact Name:	EUMY HUNG
Contact Address:	4650 , CUSHING PARKWAY , , FREMONT , CA, 94538-6401 , US
Contact Phone No and Ext:	510-572-6745
Contact Email:	EUMY.HUNG@LAMRESEARCH.COM
Contact Country:	US
Land Type:	Private
County Name:	ALAMEDA
EPA Region:	09
Receive Date:	20220226
Location Latitude:	37.492349
Location Longitude:	-121.965867

Violation/Evaluation Summary

Note: VIOLATION or UNDETERMINED: There are VIOLATION or UNDETERMINED details or records associated with this facility (EPA ID) in the Compliance Monitoring and Enforcement table dated Apr, 2023.

Violation Details

Found Violation:	Yes
Citation:	
Violation Short Description:	Generators - Pre-transport
Violation Type:	262.C
Violation Determined Date:	20141029
Scheduled Compliance Date:	
Return to Compliance:	Documented
Actual Return to Compl:	20141203
Violation Responsible Agency:	State

Violation Details

Found Violation:	Yes
Citation:	
Violation Short Description:	Generators - Pre-transport
Violation Type:	262.C
Violation Determined Date:	20210218
Scheduled Compliance Date:	
Return to Compliance:	Documented
Actual Return to Compl:	20210506
Violation Responsible Agency:	State

Violation Details

Found Violation:	Yes
Citation:	
Violation Short Description:	Generators - General
Violation Type:	262.A
Violation Determined Date:	20040621
Scheduled Compliance Date:	
Return to Compliance:	Observed
Actual Return to Compl:	20040721
Violation Responsible Agency:	State

Enforcement Details

Enforcement Type:	120
Enforcement Type Description:	WRITTEN INFORMAL
Enforcement Action Date:	20040621
Enf Disposition Status:	
Disposition Status Date:	
Enforcement Lead Agency:	State
Proposed Penalty Amount:	

Final Amount:
Paid Amount:

Evaluation Details

Evaluation Start Date: 20141029
Evaluation Type Description: COMPLIANCE EVALUATION INSPECTION ON-SITE
Violation Short Description: Generators - Pre-transport
Return to Compliance Date: 20141203
Evaluation Agency: State

Evaluation Start Date: 20171117
Evaluation Type Description: COMPLIANCE EVALUATION INSPECTION ON-SITE
Violation Short Description:
Return to Compliance Date:
Evaluation Agency: State

Evaluation Start Date: 20210218
Evaluation Type Description: COMPLIANCE EVALUATION INSPECTION ON-SITE
Violation Short Description: Generators - Pre-transport
Return to Compliance Date: 20210506
Evaluation Agency: State

Evaluation Start Date: 20210519
Evaluation Type Description: COMPLIANCE EVALUATION INSPECTION ON-SITE
Violation Short Description:
Return to Compliance Date:
Evaluation Agency: State

Evaluation Start Date: 20170517
Evaluation Type Description: COMPLIANCE EVALUATION INSPECTION ON-SITE
Violation Short Description:
Return to Compliance Date:
Evaluation Agency: State

Evaluation Start Date: 20040621
Evaluation Type Description: COMPLIANCE EVALUATION INSPECTION ON-SITE
Violation Short Description: Generators - General
Return to Compliance Date: 20040721
Evaluation Agency: State Contractor/Grantee

Handler Summary

Importer Activity: No
Mixed Waste Generator: No
Transporter Activity: No
Transfer Facility: No
Onsite Burner Exemption: No
Smelting, Melting and Refining: No
Underground Injection Control: No
Commercial TSD: No
Used Oil Transporter: No
Used Oil Transfer Facility: No
Used Oil Processor: No
Used Oil Refiner: No
Used Oil Burner: No
Used Oil Market Burner: No
Used Oil Spec Marketer: No

Hazardous Waste Handler Details

Sequence No: 1
Receive Date: 19880212
Handler Name: LAM RESEARCH CORP
Federal Waste Generator Code: 2

Generator Code Description: Small Quantity Generator
Source Type: Notification

Hazardous Waste Handler Details

Sequence No: 2
Receive Date: 20150928
Handler Name: LAM RESEARCH CORP - FREMONT CAMPUS
Federal Waste Generator Code: 1
Generator Code Description: Large Quantity Generator
Source Type: Notification

Waste Code Details

Hazardous Waste Code: 131
Waste Code Description: Aqueous solution (2 < pH < 12.5) containing reactive anions (azide, bromate, chlorate, cyanide, fluoride, hypochlorite, nitrite, perchlorate, and sulfide anions)

Hazardous Waste Code: 551
Waste Code Description: Laboratory waste chemicals

Hazardous Waste Code: 352
Waste Code Description: Other organic solids

Hazardous Waste Code: 134
Waste Code Description: Aqueous solution with <10% total organic residues

Hazardous Waste Code: 122
Waste Code Description: Alkaline solution without metals (pH > 12.5)

Hazardous Waste Code: D004
Waste Code Description: ARSENIC

Hazardous Waste Code: 343
Waste Code Description: Unspecified organic liquid mixture

Hazardous Waste Code: 791
Waste Code Description: Liquids with pH < 2

Hazardous Waste Code: D001
Waste Code Description: IGNITABLE WASTE

Hazardous Waste Code: 331
Waste Code Description: Off-specification, aged, or surplus organics

Hazardous Waste Code: 135
Waste Code Description: Unspecified aqueous solution

Hazardous Waste Code: 181
Waste Code Description: Other inorganic solid waste

Hazardous Waste Code: D002
Waste Code Description: CORROSIVE WASTE

Hazardous Waste Code: D011
Waste Code Description: SILVER

Hazardous Waste Code: D018
Waste Code Description: BENZENE

Hazardous Waste Code: 221
Waste Code Description: Waste oil and mixed oil

Hazardous Waste Code: D009
Waste Code Description: MERCURY

Hazardous Waste Handler Details

Sequence No: 3
Receive Date: 20160225
Handler Name: LAM RESEARCH CORP - FREMONT CAMPUS
Federal Waste Generator Code: 2
Generator Code Description: Small Quantity Generator
Source Type: Annual/Biennial Report update with Notification

Waste Code Details

Hazardous Waste Code: 231
Waste Code Description: Pesticide rinse water

Hazardous Waste Code: 352
Waste Code Description: Other organic solids

Hazardous Waste Code: 551
Waste Code Description: Laboratory waste chemicals

Hazardous Waste Code: 131
Waste Code Description: Aqueous solution (2 < pH < 12.5) containing reactive anions (azide, bromate, chlorate, cyanide, fluoride, hypochlorite, nitrite, perchlorate, and sulfide anions)

Hazardous Waste Code: 343
Waste Code Description: Unspecified organic liquid mixture

Hazardous Waste Code: 135
Waste Code Description: Unspecified aqueous solution

Hazardous Waste Code: 181
Waste Code Description: Other inorganic solid waste

Hazardous Waste Code: 791
Waste Code Description: Liquids with pH < 2

Hazardous Waste Code: D001
Waste Code Description: IGNITABLE WASTE

Hazardous Waste Code: 331
Waste Code Description: Off-specification, aged, or surplus organics

Hazardous Waste Code: 213
Waste Code Description: Hydrocarbon solvents (benzene, hexane, Stoddard, etc.)

Hazardous Waste Code: F003
Waste Code Description: THE FOLLOWING SPENT NONHALOGENATED SOLVENTS: XYLENE, ACETONE, ETHYL ACETATE, ETHYL BENZENE, ETHYL ETHER, METHYL ISOBUTYL KETONE, N-BUTYL ALCOHOL, CYCLOHEXANONE, AND METHANOL; ALL SPENT SOLVENT MIXTURES/BLENDS CONTAINING, BEFORE USE, ONLY THE ABOVE SPENT NONHALOGENATED SOLVENTS; AND ALL SPENT SOLVENT MIXTURES/BLENDS CONTAINING, BEFORE USE, ONE OR MORE OF THE ABOVE NONHALOGENATED SOLVENTS, AND A TOTAL OF TEN PERCENT OR MORE (BY VOLUME) OF ONE OR MORE OF THOSE SOLVENTS LISTED IN F001, F002, F004, AND F005; AND STILL BOTTOMS FROM THE RECOVERY OF THESE SPENT SOLVENTS AND SPENT SOLVENT MIXTURES.

Hazardous Waste Code: D002
Waste Code Description: CORROSIVE WASTE

Hazardous Waste Code: 122
Waste Code Description: Alkaline solution without metals (pH > 12.5)

Hazardous Waste Code: D004
Waste Code Description: ARSENIC

Hazardous Waste Code: D009
Waste Code Description: MERCURY

Hazardous Waste Code: U239

Waste Code Description: BENZENE, DIMETHYL- (I,T) (OR) XYLENE (I)

Hazardous Waste Handler Details

Sequence No: 2
Receive Date: 20080225
Handler Name: LAM RESEARCH CORPORATION
Federal Waste Generator Code: 1
Generator Code Description: Large Quantity Generator
Source Type: Annual/Biennial Report

Waste Code Details

Hazardous Waste Code: D035
Waste Code Description: METHYL ETHYL KETONE

Hazardous Waste Code: D001
Waste Code Description: IGNITABLE WASTE

Hazardous Waste Code: F003
Waste Code Description: THE FOLLOWING SPENT NONHALOGENATED SOLVENTS: XYLENE, ACETONE, ETHYL ACETATE, ETHYL BENZENE, ETHYL ETHER, METHYL ISOBUTYL KETONE, N-BUTYL ALCOHOL, CYCLOHEXANONE, AND METHANOL; ALL SPENT SOLVENT MIXTURES/BLENDS CONTAINING, BEFORE USE, ONLY THE ABOVE SPENT NONHALOGENATED SOLVENTS; AND ALL SPENT SOLVENT MIXTURES/BLENDS CONTAINING, BEFORE USE, ONE OR MORE OF THE ABOVE NONHALOGENATED SOLVENTS, AND A TOTAL OF TEN PERCENT OR MORE (BY VOLUME) OF ONE OR MORE OF THOSE SOLVENTS LISTED IN F001, F002, F004, AND F005; AND STILL BOTTOMS FROM THE RECOVERY OF THESE SPENT SOLVENTS AND SPENT SOLVENT MIXTURES.

Hazardous Waste Code: D002
Waste Code Description: CORROSIVE WASTE

Hazardous Waste Handler Details

Sequence No: 1
Receive Date: 20100209
Handler Name: LAM RESEARCH
Federal Waste Generator Code: 1
Generator Code Description: Large Quantity Generator
Source Type: Annual/Biennial Report update with Notification

Waste Code Details

Hazardous Waste Code: 551
Waste Code Description: Laboratory waste chemicals

Hazardous Waste Code: D003
Waste Code Description: REACTIVE WASTE

Hazardous Waste Code: U044
Waste Code Description: CHLOROFORM (OR) METHANE, TRICHLORO-

Hazardous Waste Code: 343
Waste Code Description: Unspecified organic liquid mixture

Hazardous Waste Code: 792
Waste Code Description: Liquids with pH < 2 with metals

Hazardous Waste Code: D022
Waste Code Description: CHLOROFORM

Hazardous Waste Code: 791
Waste Code Description: Liquids with pH < 2

Hazardous Waste Code: D001
Waste Code Description: IGNITABLE WASTE

Hazardous Waste Code: 141
Waste Code Description: Off-specification, aged, or surplus inorganics

Hazardous Waste Code: 331
Waste Code Description: Off-specification, aged, or surplus organics

Hazardous Waste Code: 214
Waste Code Description: Unspecified solvent mixture

Hazardous Waste Code: F003
Waste Code Description: THE FOLLOWING SPENT NONHALOGENATED SOLVENTS: XYLENE, ACETONE, ETHYL ACETATE, ETHYL BENZENE, ETHYL ETHER, METHYL ISOBUTYL KETONE, N-BUTYL ALCOHOL, CYCLOHEXANONE, AND METHANOL; ALL SPENT SOLVENT MIXTURES/BLENDS CONTAINING, BEFORE USE, ONLY THE ABOVE SPENT NONHALOGENATED SOLVENTS; AND ALL SPENT SOLVENT MIXTURES/BLENDS CONTAINING, BEFORE USE, ONE OR MORE OF THE ABOVE NONHALOGENATED SOLVENTS, AND A TOTAL OF TEN PERCENT OR MORE (BY VOLUME) OF ONE OR MORE OF THOSE SOLVENTS LISTED IN F001, F002, F004, AND F005; AND STILL BOTTOMS FROM THE RECOVERY OF THESE SPENT SOLVENTS AND SPENT SOLVENT MIXTURES.

Hazardous Waste Code: D002
Waste Code Description: CORROSIVE WASTE

Hazardous Waste Code: U135
Waste Code Description: HYDROGEN SULFIDE (OR) HYDROGEN SULFIDE H2S

Hazardous Waste Code: 122
Waste Code Description: Alkaline solution without metals (pH > 12.5)

Hazardous Waste Handler Details

Sequence No: 4
Receive Date: 20180904
Handler Name: LAM RESEARCH CORP - FREMONT CAMPUS
Federal Waste Generator Code: 1
Generator Code Description: Large Quantity Generator
Source Type: Annual/Biennial Report update with Notification

Waste Code Details

Hazardous Waste Code: 352
Waste Code Description: Other organic solids

Hazardous Waste Code: 551
Waste Code Description: Laboratory waste chemicals

Hazardous Waste Code: 131
Waste Code Description: Aqueous solution (2 < pH < 12.5) containing reactive anions (azide, bromate, chlorate, cyanide, fluoride, hypochlorite, nitrite, perchlorate, and sulfide anions)

Hazardous Waste Code: 134
Waste Code Description: Aqueous solution with <10% total organic residues

Hazardous Waste Code: D003
Waste Code Description: REACTIVE WASTE

Hazardous Waste Code: U044
Waste Code Description: CHLOROFORM (OR) METHANE, TRICHLORO-

Hazardous Waste Code: 343
Waste Code Description: Unspecified organic liquid mixture

Hazardous Waste Code: D008
Waste Code Description: LEAD

Hazardous Waste Code:	U134
Waste Code Description:	HYDROFLUORIC ACID (C,T) (OR) HYDROGEN FLUORIDE (C,T)
Hazardous Waste Code:	725
Waste Code Description:	Liquids with mercury > 20 mg/l
Hazardous Waste Code:	135
Waste Code Description:	Unspecified aqueous solution
Hazardous Waste Code:	181
Waste Code Description:	Other inorganic solid waste
Hazardous Waste Code:	791
Waste Code Description:	Liquids with pH < 2
Hazardous Waste Code:	141
Waste Code Description:	Off-specification, aged, or surplus inorganics
Hazardous Waste Code:	D001
Waste Code Description:	IGNITABLE WASTE
Hazardous Waste Code:	331
Waste Code Description:	Off-specification, aged, or surplus organics
Hazardous Waste Code:	D019
Waste Code Description:	CARBON TETRACHLORIDE
Hazardous Waste Code:	U003
Waste Code Description:	ACETONITRILE (I,T)
Hazardous Waste Code:	U056
Waste Code Description:	BENZENE, HEXAHYDRO- (I) (OR) CYCLOHEXANE (I)
Hazardous Waste Code:	U092
Waste Code Description:	DIMETHYLAMINE (I) (OR) METHANAMINE, N-METHYL- (I)
Hazardous Waste Code:	U154
Waste Code Description:	METHANOL (I) (OR) METHYL ALCOHOL (I)
Hazardous Waste Code:	F003
Waste Code Description:	THE FOLLOWING SPENT NONHALOGENATED SOLVENTS: XYLENE, ACETONE, ETHYL ACETATE, ETHYL BENZENE, ETHYL ETHER, METHYL ISOBUTYL KETONE, N-BUTYL ALCOHOL, CYCLOHEXANONE, AND METHANOL; ALL SPENT SOLVENT MIXTURES/BLENDS CONTAINING, BEFORE USE, ONLY THE ABOVE SPENT NONHALOGENATED SOLVENTS; AND ALL SPENT SOLVENT MIXTURES/BLENDS CONTAINING, BEFORE USE, ONE OR MORE OF THE ABOVE NONHALOGENATED SOLVENTS, AND A TOTAL OF TEN PERCENT OR MORE (BY VOLUME) OF ONE OR MORE OF THOSE SOLVENTS LISTED IN F001, F002, F004, AND F005; AND STILL BOTTOMS FROM THE RECOVERY OF THESE SPENT SOLVENTS AND SPENT SOLVENT MIXTURES.
Hazardous Waste Code:	U123
Waste Code Description:	FORMIC ACID (C,T)
Hazardous Waste Code:	D002
Waste Code Description:	CORROSIVE WASTE
Hazardous Waste Code:	122
Waste Code Description:	Alkaline solution without metals (pH > 12.5)
Hazardous Waste Code:	D004
Waste Code Description:	ARSENIC
Hazardous Waste Code:	D009
Waste Code Description:	MERCURY
Hazardous Waste Code:	221
Waste Code Description:	Waste oil and mixed oil
Hazardous Waste Code:	U196
Waste Code Description:	PYRIDINE

Hazardous Waste Code: U112
Waste Code Description: ACETIC ACID, ETHYL ESTER (I) (OR) ETHYL ACETATE (I)

Hazardous Waste Code: 351
Waste Code Description: Organic solids with halogens

Hazardous Waste Handler Details

Sequence No: 1
Receive Date: 20001012
Handler Name: LAM RESEARCH (CA-1)
Federal Waste Generator Code: 1
Generator Code Description: Large Quantity Generator
Source Type: Annual/Biennial Report

Hazardous Waste Handler Details

Sequence No: 6
Receive Date: 20220226
Handler Name: LAM RESEARCH CORP - FREMONT CAMPUS
Federal Waste Generator Code: 1
Generator Code Description: Large Quantity Generator
Source Type: Annual/Biennial Report update with Notification

Waste Code Details

Hazardous Waste Code: 551
Waste Code Description: Laboratory waste chemicals

Hazardous Waste Code: 352
Waste Code Description: Other organic solids

Hazardous Waste Code: D003
Waste Code Description: REACTIVE WASTE

Hazardous Waste Code: D008
Waste Code Description: LEAD

Hazardous Waste Code: 181
Waste Code Description: Other inorganic solid waste

Hazardous Waste Code: 791
Waste Code Description: Liquids with pH < 2

Hazardous Waste Code: D001
Waste Code Description: IGNITABLE WASTE

Hazardous Waste Code: 214
Waste Code Description: Unspecified solvent mixture

Hazardous Waste Code: 331
Waste Code Description: Off-specification, aged, or surplus organics

Hazardous Waste Code: LABP
Waste Code Description: LAB PACK

Hazardous Waste Code: D002
Waste Code Description: CORROSIVE WASTE

Hazardous Waste Code: 122
Waste Code Description: Alkaline solution without metals (pH > 12.5)

Hazardous Waste Code: D004
Waste Code Description: ARSENIC

Hazardous Waste Code: D035
Waste Code Description: METHYL ETHYL KETONE

Hazardous Waste Code: U134
Waste Code Description: HYDROFLUORIC ACID (C,T) (OR) HYDROGEN FLUORIDE (C,T)

Hazardous Waste Handler Details

Sequence No: 2
Receive Date: 20140301
Handler Name: LAM RESEARCH CORP
Federal Waste Generator Code: 1
Generator Code Description: Large Quantity Generator
Source Type: Annual/Biennial Report update with Notification

Waste Code Details

Hazardous Waste Code: 551
Waste Code Description: Laboratory waste chemicals

Hazardous Waste Code: 352
Waste Code Description: Other organic solids

Hazardous Waste Code: 343
Waste Code Description: Unspecified organic liquid mixture

Hazardous Waste Code: 135
Waste Code Description: Unspecified aqueous solution

Hazardous Waste Code: 791
Waste Code Description: Liquids with pH < 2

Hazardous Waste Code: D001
Waste Code Description: IGNITABLE WASTE

Hazardous Waste Code: 331
Waste Code Description: Off-specification, aged, or surplus organics

Hazardous Waste Code: D018
Waste Code Description: BENZENE

Hazardous Waste Code: D002
Waste Code Description: CORROSIVE WASTE

Hazardous Waste Code: D011
Waste Code Description: SILVER

Hazardous Waste Code: 122
Waste Code Description: Alkaline solution without metals (pH > 12.5)

Hazardous Waste Code: D004
Waste Code Description: ARSENIC

Hazardous Waste Handler Details

Sequence No: 5
Receive Date: 20200228
Handler Name: LAM RESEARCH CORP - FREMONT CAMPUS
Federal Waste Generator Code: 1
Generator Code Description: Large Quantity Generator
Source Type: Annual/Biennial Report update with Notification

Waste Code Details

Hazardous Waste Code: 551
Waste Code Description: Laboratory waste chemicals

Hazardous Waste Code: 352
Waste Code Description: Other organic solids

Hazardous Waste Code: D003
Waste Code Description: REACTIVE WASTE

Hazardous Waste Code: D008
Waste Code Description: LEAD

Hazardous Waste Code: 181
Waste Code Description: Other inorganic solid waste

Hazardous Waste Code: 791
Waste Code Description: Liquids with pH < 2

Hazardous Waste Code: D001
Waste Code Description: IGNITABLE WASTE

Hazardous Waste Code: 331
Waste Code Description: Off-specification, aged, or surplus organics

Hazardous Waste Code: LABP
Waste Code Description: LAB PACK

Hazardous Waste Code: P068
Waste Code Description: HYDRAZINE, METHYL- (OR) METHYL HYDRAZINE

Hazardous Waste Code: D002
Waste Code Description: CORROSIVE WASTE

Hazardous Waste Code: D004
Waste Code Description: ARSENIC

Hazardous Waste Code: D009
Waste Code Description: MERCURY

Hazardous Waste Code: U008
Waste Code Description: 2-PROPENOIC ACID (I) (OR) ACRYLIC ACID (I)

Hazardous Waste Code: D035
Waste Code Description: METHYL ETHYL KETONE

Hazardous Waste Code: 351
Waste Code Description: Organic solids with halogens

Hazardous Waste Handler Details

Sequence No: 3
Receive Date: 20180703
Handler Name: LAM RESEARCH CORPORATION - FREMONT CAMPUS
Federal Waste Generator Code: 1
Generator Code Description: Large Quantity Generator
Source Type: Notification

Waste Code Details

Hazardous Waste Code: 134
Waste Code Description: Aqueous solution with <10% total organic residues

Hazardous Waste Code: 131
Waste Code Description: Aqueous solution (2 < pH < 12.5) containing reactive anions (azide, bromate, chlorate, cyanide, fluoride, hypochlorite, nitrite, perchlorate, and sulfide anions)

Hazardous Waste Code: 551
Waste Code Description: Laboratory waste chemicals

Hazardous Waste Code: 352
Waste Code Description: Other organic solids

Hazardous Waste Code: D003
Waste Code Description: REACTIVE WASTE

Hazardous Waste Code: U044
Waste Code Description: CHLOROFORM (OR) METHANE, TRICHLORO-

Hazardous Waste Code: 343
Waste Code Description: Unspecified organic liquid mixture

Hazardous Waste Code: D008
Waste Code Description: LEAD

Hazardous Waste Code: 135
Waste Code Description: Unspecified aqueous solution

Hazardous Waste Code: 181
Waste Code Description: Other inorganic solid waste

Hazardous Waste Code: 791
Waste Code Description: Liquids with pH < 2

Hazardous Waste Code: 223
Waste Code Description: Unspecified oil-containing waste

Hazardous Waste Code: 141
Waste Code Description: Off-specification, aged, or surplus inorganics

Hazardous Waste Code: D001
Waste Code Description: IGNITABLE WASTE

Hazardous Waste Code: F001
Waste Code Description: THE FOLLOWING SPENT HALOGENATED SOLVENTS USED IN DEGREASING: TETRACHLOROETHYLENE, TRICHLORETHYLENE, METHYLENE CHLORIDE, 1,1,1-TRICHLOROETHANE, CARBON TETRACHLORIDE AND CHLORINATED FLUOROCARBONS; ALL SPENT SOLVENT MIXTURES/BLENDS USED IN DEGREASING CONTAINING, BEFORE USE, A TOTAL OF TEN PERCENT OR MORE (BY VOLUME) OF ONE OR MORE OF THE ABOVE HALOGENATED SOLVENTS OR THOSE SOLVENTS LISTED IN F002, F004, AND F005; AND STILL BOTTOMS FROM THE RECOVERY OF THESE SPENT SOLVENTS AND SPENT SOLVENT MIXTURES.

Hazardous Waste Code: U154
Waste Code Description: METHANOL (I) (OR) METHYL ALCOHOL (I)

Hazardous Waste Code: 213
Waste Code Description: Hydrocarbon solvents (benzene, hexane, Stoddard, etc.)

Hazardous Waste Code: F003
Waste Code Description: THE FOLLOWING SPENT NONHALOGENATED SOLVENTS: XYLENE, ACETONE, ETHYL ACETATE, ETHYL BENZENE, ETHYL ETHER, METHYL ISOBUTYL KETONE, N-BUTYL ALCOHOL, CYCLOHEXANONE, AND METHANOL; ALL SPENT SOLVENT MIXTURES/BLENDS CONTAINING, BEFORE USE, ONLY THE ABOVE SPENT NONHALOGENATED SOLVENTS; AND ALL SPENT SOLVENT MIXTURES/BLENDS CONTAINING, BEFORE USE, ONE OR MORE OF THE ABOVE NONHALOGENATED SOLVENTS, AND A TOTAL OF TEN PERCENT OR MORE (BY VOLUME) OF ONE OR MORE OF THOSE SOLVENTS LISTED IN F001, F002, F004, AND F005; AND STILL BOTTOMS FROM THE RECOVERY OF THESE SPENT SOLVENTS AND SPENT SOLVENT MIXTURES.

Hazardous Waste Code: F005
Waste Code Description: THE FOLLOWING SPENT NONHALOGENATED SOLVENTS: TOLUENE, METHYL ETHYL KETONE, CARBON DISULFIDE, ISOBUTANOL, PYRIDINE, BENZENE, 2-ETHOXYETHANOL, AND 2-NITROPROPANE; ALL SPENT SOLVENT MIXTURES/BLENDS CONTAINING, BEFORE USE, A TOTAL OF TEN PERCENT OR MORE (BY VOLUME) OF ONE OR MORE OF THE ABOVE NONHALOGENATED SOLVENTS OR THOSE SOLVENTS LISTED IN F001, F002, OR F004; AND STILL BOTTOMS FROM THE RECOVERY OF THESE SPENT SOLVENTS AND SPENT SOLVENT MIXTURES.

Hazardous Waste Code: U080
Waste Code Description: METHANE, DICHLORO- (OR) METHYLENE CHLORIDE

Hazardous Waste Code: U123
Waste Code Description: FORMIC ACID (C,T)

Hazardous Waste Code: 331
Waste Code Description: Off-specification, aged, or surplus organics

Hazardous Waste Code: U003
Waste Code Description: ACETONITRILE (I,T)

Hazardous Waste Code: U056
Waste Code Description: BENZENE, HEXAHYDRO- (I) (OR) CYCLOHEXANE (I)

Hazardous Waste Code: D002
Waste Code Description: CORROSIVE WASTE

Hazardous Waste Code: 122
Waste Code Description: Alkaline solution without metals (pH > 12.5)

Hazardous Waste Code: D004
Waste Code Description: ARSENIC

Hazardous Waste Code: 221
Waste Code Description: Waste oil and mixed oil

Hazardous Waste Code: D036
Waste Code Description: NITROBENZENE

Hazardous Waste Code: D009
Waste Code Description: MERCURY

Hazardous Waste Code: U112
Waste Code Description: ACETIC ACID, ETHYL ESTER (I) (OR) ETHYL ACETATE (I)

Hazardous Waste Code: 351
Waste Code Description: Organic solids with halogens

Hazardous Waste Code: F002
Waste Code Description: THE FOLLOWING SPENT HALOGENATED SOLVENTS: TETRACHLOROETHYLENE, METHYLENE CHLORIDE, TRICHLOROETHYLENE, 1,1,1-TRICHLOROETHANE, CHLOROBENZENE, 1,1,2-TRICHLORO-1,2,2-TRIFLUOROETHANE, ORTHO-DICHLOROBENZENE, TRICHLOROFLUOROMETHANE, AND 1,1,2, TRICHLOROETHANE; ALL SPENT SOLVENT MIXTURES/BLENDS CONTAINING, BEFORE USE, A TOTAL OF TEN PERCENT OR MORE (BY VOLUME) OF ONE OR MORE OF THE ABOVE HALOGENATED SOLVENTS OR THOSE SOLVENTS LISTED IN F001, F004, AND F005; AND STILL BOTTOMS FROM THE RECOVERY OF THESE SPENT SOLVENTS AND SPENT SOLVENT MIXTURES.

Owner/Operator Details

Owner/Operator Ind: Current Owner
Type: Private
Name: LAM RESEARCH CORPORATION
Date Became Current: 19880201
Date Ended Current:
Phone: 510-572-0200
Source Type: Notification
Street No: 4650
Street 1: CUSHING PKWY
Street 2:
City: FREMONT
State: CA
Country: US
Zip Code: 94538

Owner/Operator Ind: Current Owner
Type: Private
Name: LAM RESEARCH
Date Became Current: 19830321
Date Ended Current:
Phone: 510-572-0200
Source Type: Annual/Biennial Report update with Notification
Street No: 4650
Street 1: CUSHING PARKWAY
Street 2:
City: FREMONT
State: CA
Country: US
Zip Code: 94538

Owner/Operator Ind: Current Owner
Type: Private
Name: LAM RESEARCH CORPORATION
Date Became Current: 19880101
Street No: 4650
Street 1: CUSHING PKWY
Street 2:
City: FREMONT

Date Ended Current:		**State:**	CA
Phone:	510-572-0200	**Country:**	US
Source Type:	Annual/Biennial Report update with Notification	**Zip Code:**	94538
Owner/Operator Ind:	Current Operator	**Street No:**	
Type:	Private	**Street 1:**	
Name:	LAM RESEARCH CORPORATION	**Street 2:**	
Date Became Current:	19880101	**City:**	
Date Ended Current:		**State:**	
Phone:		**Country:**	
Source Type:	Annual/Biennial Report update with Notification	**Zip Code:**	
Owner/Operator Ind:	Current Operator	**Street No:**	4650
Type:	Private	**Street 1:**	CUSHING PARKWAY
Name:	LAM RESEARCH CORPORATION	**Street 2:**	
Date Became Current:	19880101	**City:**	FREMONT
Date Ended Current:		**State:**	CA
Phone:	510-572-0200	**Country:**	US
Source Type:	Annual/Biennial Report update with Notification	**Zip Code:**	94538-6401
Owner/Operator Ind:	Current Owner	**Street No:**	
Type:	Private	**Street 1:**	NOT REQUIRED
Name:	NORTHPORT ASSOCIATERS	**Street 2:**	
Date Became Current:		**City:**	NOT REQUIRED
Date Ended Current:		**State:**	ME
Phone:	415-555-1212	**Country:**	
Source Type:	Notification	**Zip Code:**	99999
Owner/Operator Ind:	Current Owner	**Street No:**	4650
Type:	Private	**Street 1:**	CUSHING PKWY
Name:	LAM RESEARCH CORPORATION	**Street 2:**	
Date Became Current:	19830321	**City:**	FREMONT
Date Ended Current:		**State:**	CA
Phone:	510-572-0200	**Country:**	
Source Type:	Annual/Biennial Report update with Notification	**Zip Code:**	94538
Owner/Operator Ind:	Current Owner	**Street No:**	4650
Type:	Private	**Street 1:**	CUSHING PARKWAY
Name:	LAM RESEARCH CORPORATION	**Street 2:**	
Date Became Current:	19880101	**City:**	FREMONT
Date Ended Current:		**State:**	CA
Phone:	510-572-0200	**Country:**	US
Source Type:	Annual/Biennial Report update with Notification	**Zip Code:**	94538-6401
Owner/Operator Ind:	Current Operator	**Street No:**	
Type:	Private	**Street 1:**	NOT REQUIRED
Name:	NOT REQUIRED	**Street 2:**	
Date Became Current:		**City:**	NOT REQUIRED
Date Ended Current:		**State:**	ME
Phone:	415-555-1212	**Country:**	
Source Type:	Notification	**Zip Code:**	99999
Owner/Operator Ind:	Current Operator	**Street No:**	4650
Type:	Private	**Street 1:**	CUSHING PKWY
Name:	LAM RESEARCH CORPORATION	**Street 2:**	
Date Became Current:	19880201	**City:**	FREMONT
Date Ended Current:		**State:**	CA
Phone:	510-572-0200	**Country:**	US
Source Type:	Notification	**Zip Code:**	94538
Owner/Operator Ind:	Current Operator	**Street No:**	
Type:	Private	**Street 1:**	
Name:	LAM RESEARCH	**Street 2:**	
Date Became Current:	19830321	**City:**	
Date Ended Current:		**State:**	
Phone:		**Country:**	
Source Type:	Annual/Biennial Report update with Notification	**Zip Code:**	
Owner/Operator Ind:	Current Owner	**Street No:**	4650

Type:	Private	**Street 1:**	CUSHING PKWY
Name:	LAM RESEARCH CORPORATION	**Street 2:**	
Date Became Current:	19880101	**City:**	FREMONT
Date Ended Current:		**State:**	CA
Phone:	510-572-0200	**Country:**	US
Source Type:	Notification	**Zip Code:**	94538
Owner/Operator Ind:	Current Operator	**Street No:**	4650
Type:	Private	**Street 1:**	CUSHING PKWY
Name:	LAM RESEARCH CORPORATION	**Street 2:**	
Date Became Current:	19830321	**City:**	FREMONT
Date Ended Current:		**State:**	CA
Phone:	510-572-0200	**Country:**	US
Source Type:	Annual/Biennial Report update with Notification	**Zip Code:**	94538
Owner/Operator Ind:	Current Owner	**Street No:**	
Type:	Private	**Street 1:**	4650 CUSHING PARKWAY
Name:	RENCO PROPERTIES C/O G.S.	**Street 2:**	
Date Became Current:	19890101	**City:**	FREMONT
Date Ended Current:		**State:**	CA
Phone:		**Country:**	US
Source Type:	Annual/Biennial Report	**Zip Code:**	94538
Owner/Operator Ind:	Current Operator	**Street No:**	4650
Type:	Private	**Street 1:**	CUSHING PARKWAY
Name:	LAM RESEARCH CORPORATION	**Street 2:**	
Date Became Current:	19880101	**City:**	FREMONT
Date Ended Current:		**State:**	CA
Phone:	510-572-0200	**Country:**	US
Source Type:	Notification	**Zip Code:**	94538
Owner/Operator Ind:	Current Operator	**Street No:**	
Type:	Private	**Street 1:**	
Name:	LAM RESEARCH CORPORATION	**Street 2:**	
Date Became Current:	19950201	**City:**	
Date Ended Current:		**State:**	
Phone:		**Country:**	US
Source Type:	Annual/Biennial Report	**Zip Code:**	

Historical Handler Details

Receive Dt:	20080225
Generator Code Description:	Large Quantity Generator
Handler Name:	LAM RESEARCH CORPORATION
Receive Dt:	20200228
Generator Code Description:	Large Quantity Generator
Handler Name:	LAM RESEARCH CORP - FREMONT CAMPUS
Receive Dt:	20100209
Generator Code Description:	Large Quantity Generator
Handler Name:	LAM RESEARCH
Receive Dt:	19880212
Generator Code Description:	Small Quantity Generator
Handler Name:	LAM RESEARCH CORP
Receive Dt:	20160225
Generator Code Description:	Small Quantity Generator
Handler Name:	LAM RESEARCH CORP - FREMONT CAMPUS
Receive Dt:	20180904
Generator Code Description:	Large Quantity Generator
Handler Name:	LAM RESEARCH CORP - FREMONT CAMPUS
Receive Dt:	20150928
Generator Code Description:	Large Quantity Generator
Handler Name:	LAM RESEARCH CORP - FREMONT CAMPUS

Map Key	Number of Records	Direction	Distance (mi/ft)	Elev/Diff (ft)	Site	DB

Receive Dt: 20001012
Generator Code Description: Large Quantity Generator
Handler Name: LAM RESEARCH (CA-1)

Receive Dt: 20140301
Generator Code Description: Large Quantity Generator
Handler Name: LAM RESEARCH CORP

Receive Dt: 20180703
Generator Code Description: Large Quantity Generator
Handler Name: LAM RESEARCH CORPORATION - FREMONT CAMPUS

---

331 | 2 of 7 | N | 0.05 / 289.50 | 12.53 / 7 | **NORTHPORT BUSINESS PARK-LOT 18**
4650 CUSHING ROAD
FREMONT CA 94538 | CLEANUP SITES

Global ID: SL0600100469
Status: COMPLETED - CASE CLOSED
Status Date: 9/26/2001
Site Facility Type: CLEANUP PROGRAM SITE
Data Source: Cleanup Program Sites from GeoTracker Search; Cleanup Sites from GeoTracker Cleanup Sites Data Download
County: ALAMEDA
Latitude: 37.4887861
Longitude: -121.9573211
RWQCB Region:

Cleanup Sites from GeoTracker Cleanup Sites Data Download - Facilities Detail

RB Case No:
Local Case No: 0533
Begin Date: 9/26/2001
Lead Agency: ALAMEDA COUNTY WATER DISTRICT
Local Agency:
CUF Case: NO
CalEnvScreen Score:
EPA Region: 9
Qty Rlsd Gallons:
Potential COC:
How Discovered:
Stop Method:
Stop Description:
Case Worker:
Military DoD Site: No
Leak Reported Dt:
No Further Action Dt: 2001-09-26 00:00:00
Potential Media of Concern:
How Discovered Description:
Calwater Watershed Name: Santa Clara - Fremont Bayside (205.20)
DWR GW Subbasin Name: Santa Clara Valley - Niles Cone (2-009.01)
Disadvantaged Community:
Coordinate Source: Google Geocode
Discharge Cause:
Discharge Source:
Facility Project Sub Type:
Calenviroscreen 3 Score: 51-55%
Calenviroscreen 4 Score: 40-45%
File Location:
Site History:

Cleanup Sites from GeoTracker Cleanup Sites Data Download - Status History

Status: Open - Case Begin Date
Status Date: 2001-09-26 00:00:00

Status: Completed - Case Closed
Status Date: 2001-09-26 00:00:00

Cleanup Sites from GeoTracker Cleanup Sites Data Download - Regulatory Contacts

Contact Type: Regional Board Caseworker
Contact Name: Regional Water Board
Organization Name: SAN FRANCISCO BAY RWQCB (REGION 2)
Address: 1515 CLAY ST SUITE 1400
City: OAKLAND
Email:
Phone No:

Cleanup Program Sites from GeoTracker Search - Regulatory Profile

Project Status:
Cuf Claim No:
CUF Priority Assign:
CUF Amount Paid:
Composting Method:
Facility Type:
WDR Place Type:
WDR File No:
WDR Order No:
File Location:
User Defined Beneficial Use:
Designated Beneficial Use: MUN, AGR, IND, PROC
Designated Beneficl Use Desc: Municipal and Domestic Supply, Agricultural Supply, Industrial Service Supply, Industrial Process Supply
Project Oversight Agencies:
Report Link: https://geotracker.waterboards.ca.gov/profile_report?global_id=SL0600100469
Cleanup Status Detail: COMPLETED - CASE CLOSED AS OF 9/26/2001
Potential COC: NONE SPECIFIED
Potential Media of Concern: NONE SPECIFIED
Groundwater Monitoring Freq:
DWR GW Sub Basin: Santa Clara Valley - Niles Cone (2-009.01)
CalWater Watershed Name: Santa Clara - Fremont Bayside (205.20)
Post Closure Site Management:
Future Land Use:
Cleanup Oversight Agencies: ALAMEDA COUNTY WATER DISTRICT (LEAD) - CASE #: 0533
SAN FRANCISCO BAY RWQCB (REGION 2)
CASEWORKER: Regional Water Board
Cleanup History Link: https://geotracker.waterboards.ca.gov/profile_report_include?global_id=SL0600100469&tabname=regulatoryhistory
Site History:

No site history available

Sites from GeoTracker Search - Regulatory Activities (as of May 25, 2023)

Action Type: Response Requested - Other
Action: Other Report / Document
Action Date: 6/20/2001
Received Issue Date: 6/20/2001
Doc Link: https://geotracker.waterboards.ca.gov/view_documents_all?global_id=SL0600100469&doc_id=5699991
Title Description Comments:

Cleanup Case Closure

Sites from GeoTracker Search - Documents (as of May 25, 2023)

Document Type: Site Documents ***Document Date:*** 6/20/2001
Type: OTHER REPORT / DOCUMENT ***Submitted:***
Submitted By: (REGULATOR)
Title: CLEANUP CASE CLOSURE - REGULATOR RESPONSE
Title Link: https://geotracker.waterboards.ca.gov/view_documents?global_id=SL0600100469&document_id=5699991

Map Key	Number of Records	Direction	Distance (mi/ft)	Elev/Diff (ft)	Site	DB

Sites from GeoTracker Search - Cleanup Status History (as of May 25, 2023)

Status: Completed - Case Closed
Date: 9/26/2001

Status: Open - Case Begin Date
Date: 9/26/2001

331	3 of 7	N	0.05 / 289.50	12.53 / 7	**Lam Research Corporation (CA01)** **4650 CUSHING PKWY.** **FREMONT CA 94538**	CERS HAZ

Site ID: 129562
Latitude: 37.489450
Longitude: -121.956420

Regulated Programs

EI ID: 10168523 ***EI Description:*** Hazardous Waste Generator

EI ID: 10168523 ***EI Description:*** Chemical Storage Facilities

Violations

Violation Date: 11/07/2022 ***Violation Source:*** CERS
Violation Program: HMRRP ***Violation Division:*** Fremont City Fire Department
Citation: HSC 6.95 25508(a)(3) - California Health and Safety Code, Chapter 6.95, Section(s) 25508(a)(3)
Violation Notes:

Returned to compliance on 12/08/2022. Inventory in CERS has too many tiny entries. Report materials at threshold quantities per control area. If individual inventory items are less than threshold quantities, group like with like (miscellaneous flammable liquids, mixed combustible liquids, etc) per control area. The only exceptions are for highly toxics, pyrophorics, unstable, and water reactives. Those should continue to be listed individually regardless of volume. In Progress. Site representative is working on this. Inventory has been consolidated.

Violation Description:

Failure to complete and electronically submit hazardous material inventory information for all reportable hazardous materials on site at or above reportable quantities.

Violations

Violation Date: 11/07/2022 ***Violation Source:*** CERS
Violation Program: HW ***Violation Division:*** Fremont City Fire Department
Citation: 22 CCR 12 66262.40(a) - California Code of Regulations, Title 22, Chapter 12, Section(s) 66262.40(a)
Violation Notes:

Returned to compliance on 02/06/2023. This building has an active machine shop which is using standard machine coolants and hydraulic oils. Site reps were not aware of where or how the waste from this operation is captured or disposed. Develop a program or plan for the disposal of used machine coolant and oils, as well as any oil-contaminated chips that are generated by the CNC, mill, lathe, and drill press. Waste hauler has set up bins, a profile, and labels.

Violation Description:

Failure to keep a copy of each properly signed manifest for at least three years from the date the waste was accepted by the initial transporter. The manifest signed at the time the waste was accepted for transport shall be kept until receiving a signed copy from the designated facility which received the waste.

Violations

Violation Date: 11/07/2022 ***Violation Source:*** CERS
Violation Program: HW ***Violation Division:*** Fremont City Fire Department

Citation: 22 CCR 12 66262.34(f) - California Code of Regulations, Title 22, Chapter 12, Section(s) 66262.34(f)
Violation Notes:

Returned to compliance on 02/06/2023. Oil-contaminated chips from machine shop are being collected, but waste container is not labeled as hazardous waste. Chips are mostly plastic chips and are covered with hydraulic oil. Label accumulation bin with hazardous waste label. Bin has been labeled.

Violation Description:

Failure to properly label hazardous waste accumulation containers and portable tanks with the following requirements: "Hazardous Waste", name and address of the generator, physical and chemical characteristics of the Hazardous Waste, and starting accumulation date.

Evaluations

Eval Date: 02/06/2023
Violations Found: No
Eval General Type: Other/Unknown
Eval Type: Other, not routine, done by local agency
Eval Division: Fremont City Fire Department
Eval Program: HMRRP
Eval Source: CERS
Eval Notes:

Other Inspection for CUPA permit. All violations have not been corrected.; Note: data in [EVAL Notes] field for some records is truncated from the source.

Eval Date: 08/31/2016
Violations Found: No
Eval General Type: Compliance Evaluation Inspection
Eval Type: Routine done by local agency
Eval Division: Fremont City Fire Department
Eval Program: HMRRP
Eval Source: CERS
Eval Notes:

Eval Date: 11/07/2022
Violations Found: Yes
Eval General Type: Compliance Evaluation Inspection
Eval Type: Routine done by local agency
Eval Division: Fremont City Fire Department
Eval Program: HMRRP
Eval Source: CERS
Eval Notes:

Routine Inspection for CUPA Permit. Inspection was delayed by pandemic.; Note: data in [EVAL Notes] field for some records is truncated from the source.

Eval Date: 08/31/2016
Violations Found: No
Eval General Type: Compliance Evaluation Inspection
Eval Type: Routine done by local agency
Eval Division: Fremont City Fire Department
Eval Program: HW
Eval Source: CERS
Eval Notes:

Eval Date: 11/07/2022
Violations Found: Yes
Eval General Type: Compliance Evaluation Inspection
Eval Type: Routine done by local agency
Eval Division: Fremont City Fire Department
Eval Program: HW
Eval Source: CERS
Eval Notes:

Routine Inspection for CUPA Permit. Inspection delayed by pandemic; Note: data in [EVAL Notes] field for some records is truncated from the source.

Eval Date: 02/06/2023
Violations Found: No
Eval General Type: Other/Unknown
Eval Type: Other, not routine, done by local agency
Eval Division: Fremont City Fire Department
Eval Program: HW
Eval Source: CERS
Eval Notes:

Other Inspection for CUPA permit. All violations have been corrected.; Note: data in [EVAL Notes] field for some records is truncated from the source.

Affiliations

Affil Type Desc: CUPA District
Entity Name: Fremont City Fire Department
Entity Title:
Address: P.O. Box 5006
City: Fremont
State: CA
Country:
Zip Code: 94537-5006
Phone: (510) 494-4279

Affil Type Desc: Identification Signer
Entity Name: Eumy Hung
Entity Title: Sr. EHS Manager
Address:
City:
State:
Country:
Zip Code:
Phone:

Affil Type Desc: Facility Mailing Address
Entity Name: Mailing Address
Entity Title:
Address: 4650 Cushing Parkway, M/S CA6-101
City: Fremont
State: CA
Country:
Zip Code: 94538
Phone:

Affil Type Desc: Parent Corporation
Entity Name: Lam Research
Entity Title:
Address:
City:
State:
Country:
Zip Code:
Phone:

Affil Type Desc: Environmental Contact
Entity Name: Eumy Hung
Entity Title:
Address: 4650 Cushing Parkway, M/S CA6-102
City: Fremont
State: CA
Country:
Zip Code: 94538
Phone:

Affil Type Desc: Operator

Map Key	Number of Records	Direction	Distance (mi/ft)	Elev/Diff (ft)	Site	DB

Entity Name: Lam Research Corp
Entity Title:
Address:
City:
State:
Country:
Zip Code:
Phone: (510) 572-0200

Affil Type Desc: Property Owner
Entity Name: MUFG Americas Capital Leasing and Finance, Inc
Entity Title:
Address: 445 S. Figueros St., G14-200
City: Los Angeles
State: CA
Country: United States
Zip Code: 90071
Phone: (213) 236-6444

Affil Type Desc: Legal Owner
Entity Name: Lam Research Corp
Entity Title:
Address: 4650 Cushing Parkway
City: Fremont
State: CA
Country: United States
Zip Code: 94538
Phone: (510) 572-0200

331	4 of 7	N	0.05 / 289.50	12.53 / 7	LAM RESEARCH CORPORATION - FREMONT CAMPUS 4650 CUSHING PKWY FREMONT CA 94538	EMISSIONS

2014 Criteria Data

Facility ID:	3152	**CERR Code:**	
Facility SIC Code:	3674	**TOGT:**	.151793776
CO:	1	**ROGT:**	
Air Basin:	SF	**COT:**	.007292999
District:	BA	**NOXT:**	.033546252
COID:	ALA	**SOXT:**	.000015551
DISN:	BAY AREA AQMD	**PMT:**	.00284869
CHAPIS:		**PM10T:**	.002643365

2014 Toxic Data

Facility ID:	3152	**COID:**	ALA
Facility SIC Code:	3674	**DISN:**	BAY AREA AQMD
CO:	1	**CHAPIS:**	
Air Basin:	SF	**CERR Code:**	
District:	BA		
TS:			
Health Risk Asmt:			
Non-Cancer Chronic Haz Ind:			
Non-Cancer Acute Haz Ind:			

2015 Criteria Data

Facility ID:	3152	**CERR Code:**	
Facility SIC Code:	3674	**TOGT:**	.187413318
CO:	1	**ROGT:**	.1857287373316
Air Basin:	SF	**COT:**	.011546362
District:	BA	**NOXT:**	.052884835

COID:	ALA	**SOXT:**	.000027046
DISN:	BAY AREA AQMD	**PMT:**	.000889013
CHAPIS:		**PM10T:**	.000822155

2015 Toxic Data

Facility ID:	3152	**COID:**	ALA
Facility SIC Code:	3674	**DISN:**	BAY AREA AQMD
CO:	1	**CHAPIS:**	
Air Basin:	SF	**CERR Code:**	
District:	BA		
TS:			
Health Risk Asmt:			
Non-Cancer Chronic Haz Ind:			
Non-Cancer Acute Haz Ind:			

2016 Criteria Data

Facility ID:	3152	**CERR CODE:**	
Facility SIC Code:	3674	**TOGT:**	.271541004
CO:	1	**ROGT:**	.1364934215318
Air Basin:	SF	**COT:**	.342971275
District:	BA	**NOXT:**	1.502137687
COID:	ALA	**SOXT:**	.005575067
DISN:	BAY AREA AQMD	**PMT:**	.032608737
CHAPIS:		**PM10T:**	.032410732

2016 Toxic Data

Facility ID:	3152	**TS:**	
Facility SIC Code:	3674	**HRA:**	
CERR CODE:		**CH Index:**	
COID:	ALA	**AH Index:**	
CO:	1	**Air Basin:**	SF
DISN:	BAY AREA AQMD	**District:**	BA
CHAPIS:			

2017 Criteria Data

Facility ID:	3152	**CERR Code:**	
Facility SIC Code:	3674	**TOGT:**	.298136022
CO:	1	**ROGT:**	.1589490599417
Air Basin:	SF	**COT:**	.358277186
District:	BA	**NOXT:**	1.567865219
COID:	ALA	**SOXT:**	.005628218
DISN:	BAY AREA AQMD	**PMT:**	.033692651
CHAPIS:		**PM10T:**	.033464525

2017 Toxic Data

Facility ID:	3152	**COID:**	ALA
Facility SIC Code:	3674	**DISN:**	BAY AREA AQMD
CO:	1	**CHAPIS:**	
Air Basin:	SF	**CERR Code:**	
District:	BA		
TS:			
Health Risk Asmt:			
Non-Cancer Chronic Haz Ind:			
Non-Cancer Acute Haz Ind:			

2018 Criteria Data

Facility ID:	3152	**CERR Code:**	
Facility SIC Code:	3674	**TOGT:**	1.324510013
CO:	1	**ROGT:**	.6326562628372
Air Basin:	SF	**COT:**	.333484332
District:	BA	**NOXT:**	1.457312242
COID:	ALA	**SOXT:**	.00563581
DISN:	BAY AREA AQMD	**PMT:**	.032067919
CHAPIS:		**PM10T:**	.031932123

2018 Toxic Data

Facility ID:	3152	**COID:**	ALA
Facility SIC Code:	3674	**DISN:**	BAY AREA AQMD
CO:	1	**CHAPIS:**	
Air Basin:	SF	**CERR Code:**	
District:	BA		
TS:			
Health Risk Asmt:			
Non-Cancer Chronic Haz Ind:			
Non-Cancer Acute Haz Ind:			

2019 Criteria Data

CO:	1	**CHAPIS:**	
Air Basin:	SF	**CERR Code:**	
Facility ID:	3152	**ROGT:**	.5674649891345
District:	BA	**COT:**	.531584756
Facility SIC Code:	3674	**NOXT:**	2.31067334
CO ID:	ALA	**SOXT:**	.009822894
DISN:	BAY AREA AQMD		
PM10T:	.052719986		
TOGT:	1.299168345		
PMT:	.052798015		

2019 Toxic Data

CO:	1	**DISN:**	BAY AREA AQMD
Air Basin:	SF	**CHAPIS:**	
Faccility ID:	3152	**CERR Code:**	
District:	BA	**TS:**	
Facility SIC Code:	3674	**Health Risk Asmt:**	
COID:	ALA		
Non-Cancer Chronic Haz Ind:			
Non-Cancer Acute Haz Ind:			

2020 Criteria Data

CO:	1	**CHAPIS:**	
Air Basin:	SF	**CERR Code:**	
Facility ID:	3152	**ROGT:**	.6062066121683
District:	BA	**COT:**	.384382158
Facility SIC Code:	3674	**NOXT:**	1.671207493
CO ID:	ALA	**SOXT:**	.007073291
DISN:	BAY AREA AQMD		
TOGT:	1.392324961		
PMT:	.038187125		
PM10T:	.03810566		

2020 Toxic Data

CO:	1	**DISN:**	BAY AREA AQMD
Air Basin:	SF	**CHAPIS:**	
Facility ID:	3152	**CHERR Code:**	

Map Key	Number of Records	Direction	Distance (mi/ft)	Elev/Diff (ft)	Site	DB

District: BA
Facility SIC Code: 3674
COID: ALA
Non-Cancer Chronic Haz Ind:
Non-Cancer Acute Haz Ind:
TS:
Health Risk Asmt:

---

331 | 5 of 7 | N | 0.05 / 289.50 | 12.53 / 7 | LAM RESEARCH CORPORATION
4650 CUSHING PKWY
FREMONT CA 94538 | EMISSIONS

1987 Criteria Data

Facility ID: 3152
Facility SIC Code: 3674
CO: 1
Air Basin: SF
District: BA
COID: ALA
DISN: BAY AREA AQMD
CHAPIS:
CERR Code:
TOGT: 1.8
ROGT: .72
COT:
NOXT:
SOXT:
PMT: .6
PM10T: .54

1987 Toxic Data

Facility ID: 3152
Facility SIC Code: 3674
CO: 1
Air Basin: SF
District: BA
TS:
Health Risk Asmt:
Non-Cancer Chronic Haz Ind:
Non-Cancer Acute Haz Ind:
COID: ALA
DISN: BAY AREA AQMD
CHAPIS:
CERR Code:

1990 Criteria Data

Facility ID: 3152
Facility SIC Code: 3674
CO: 1
Air Basin: SF
District: BA
COID: ALA
DISN: BAY AREA AQMD
CHAPIS:
CERR Code:
TOGT: .1
ROGT: .04
COT:
NOXT:
SOXT:
PMT:
PM10T:

1990 Toxic Data

Facility ID: 3152
Facility SIC Code: 3674
CO: 1
Air Basin: SF
District: BA
TS:
Health Risk Asmt:
Non-Cancer Chronic Haz Ind:
Non-Cancer Acute Haz Ind:
COID: ALA
DISN: BAY AREA AQMD
CHAPIS:
CERR Code:

1993 Criteria Data

Facility ID: 3152
Facility SIC Code: 3674
CO: 1
CERR Code:
TOGT: 2.7
ROGT: 1.08

Air Basin:	SF	**COT:**	
District:	BA	**NOXT:**	
COID:	ALA	**SOXT:**	
DISN:	BAY AREA AQMD	**PMT:**	
CHAPIS:		**PM10T:**	

1993 Toxic Data

Facility ID:	3152	**COID:**	ALA
Facility SIC Code:	3674	**DISN:**	BAY AREA AQMD
CO:	1	**CHAPIS:**	
Air Basin:	SF	**CERR Code:**	
District:	BA		
TS:			
Health Risk Asmt:			
Non-Cancer Chronic Haz Ind:			
Non-Cancer Acute Haz Ind:			

1996 Toxic Data

Facility ID:	3152	**COID:**	ALA
Facility SIC Code:	3674	**DISN:**	BAY AREA AQMD
CO:	1	**CHAPIS:**	
Air Basin:	SF	**CERR Code:**	
District:	BA		
TS:			
Health Risk Asmt:			
Non-Cancer Chronic Haz Ind:			
Non-Cancer Acute Haz Ind:			

1997 Toxic Data

Facility ID:	3152	**COID:**	ALA
Facility SIC Code:	3674	**DISN:**	BAY AREA AQMD
CO:	1	**CHAPIS:**	
Air Basin:	SF	**CERR Code:**	
District:	BA		
TS:			
Health Risk Asmt:			
Non-Cancer Chronic Haz Ind:			
Non-Cancer Acute Haz Ind:			

1998 Toxic Data

Facility ID:	3152	**COID:**	ALA
Facility SIC Code:	3674	**DISN:**	BAY AREA AQMD
CO:	1	**CHAPIS:**	
Air Basin:	SF	**CERR Code:**	
District:	BA		
TS:			
Health Risk Asmt:			
Non-Cancer Chronic Haz Ind:			
Non-Cancer Acute Haz Ind:			

2001 Criteria Data

Facility ID:	3152	**CERR Code:**	
Facility SIC Code:	3674	**TOGT:**	.18
CO:	1	**ROGT:**	.07
Air Basin:	SF	**COT:**	
District:	BA	**NOXT:**	
COID:	ALA	**SOXT:**	
DISN:	BAY AREA AQMD	**PMT:**	

CHAPIS: **PM10T:**

2001 Toxic Data

Facility ID: 3152
Facility SIC Code: 3674
CO: 1
Air Basin: SF
District: BA
TS:
Health Risk Asmt:
Non-Cancer Chronic Haz Ind:
Non-Cancer Acute Haz Ind:
COID: ALA
DISN: BAY AREA AQMD
CHAPIS:
CERR Code:

2002 Criteria Data

Facility ID: 3152
Facility SIC Code: 3674
CO: 1
Air Basin: SF
District: BA
COID: ALA
DISN: BAY AREA AQMD
CHAPIS:
CERR Code:
TOGT: .181
ROGT: .0741468
COT: .009
NOXT: .036
SOXT: 0
PMT: .004
PM10T: .003904

2002 Toxic Data

Facility ID: 3152
Facility SIC Code: 3674
CO: 1
Air Basin: SF
District: BA
TS:
Health Risk Asmt:
Non-Cancer Chronic Haz Ind:
Non-Cancer Acute Haz Ind:
COID: ALA
DISN: BAY AREA AQMD
CHAPIS:
CERR Code:

2003 Criteria Data

Facility ID: 3152
Facility SIC Code: 3674
CO: 1
Air Basin: SF
District: BA
COID: ALA
DISN: BAY AREA AQMD
CHAPIS:
CERR Code:
TOGT: .476
ROGT: .25
COT: .017
NOXT: .076
SOXT: .001
PMT: .005
PM10T: 0

2003 Toxic Data

Facility ID: 3152
Facility SIC Code: 3674
CO: 1
Air Basin: SF
District: BA
TS:
Health Risk Asmt:
Non-Cancer Chronic Haz Ind:
Non-Cancer Acute Haz Ind:
COID: ALA
DISN: BAY AREA AQMD
CHAPIS:
CERR Code:

2004 Criteria Data

Facility ID:	3152	**CERR Code:**	
Facility SIC Code:	3674	**TOGT:**	.185
CO:	1	**ROGT:**	.0766202
Air Basin:	SF	**COT:**	.015
District:	BA	**NOXT:**	.07
COID:	ALA	**SOXT:**	0
DISN:	BAY AREA AQMD	**PMT:**	.004
CHAPIS:		**PM10T:**	.003904

2004 Toxic Data

Facility ID:	3152	**COID:**	ALA
Facility SIC Code:	3674	**DISN:**	BAY AREA AQMD
CO:	1	**CHAPIS:**	
Air Basin:	SF	**CERR Code:**	
District:	BA		
TS:			
Health Risk Asmt:			
Non-Cancer Chronic Haz Ind:			
Non-Cancer Acute Haz Ind:			

2005 Criteria Data

Facility ID:	3152	**CERR Code:**	
Facility SIC Code:	3674	**TOGT:**	.885
CO:	1	**ROGT:**	.3566202
Air Basin:	SF	**COT:**	.017
District:	BA	**NOXT:**	.079
COID:	ALA	**SOXT:**	.001
DISN:	BAY AREA AQMD	**PMT:**	.006
CHAPIS:		**PM10T:**	.005856

2005 Toxic Data

Facility ID:	3152	**COID:**	ALA
Facility SIC Code:	3674	**DISN:**	BAY AREA AQMD
CO:	1	**CHAPIS:**	
Air Basin:	SF	**CERR Code:**	
District:	BA		
TS:			
Health Risk Asmt:			
Non-Cancer Chronic Haz Ind:			
Non-Cancer Acute Haz Ind:			

2006 Criteria Data

Facility ID:	3152	**CERR Code:**	
Facility SIC Code:	3674	**TOGT:**	1.415
CO:	1	**ROGT:**	.5699303
Air Basin:	SF	**COT:**	.025
District:	BA	**NOXT:**	.114
COID:	ALA	**SOXT:**	.002
DISN:	BAY AREA AQMD	**PMT:**	.008
CHAPIS:		**PM10T:**	.007808

2006 Toxic Data

Facility ID:	3152	**COID:**	ALA
Facility SIC Code:	3674	**DISN:**	BAY AREA AQMD
CO:	1	**CHAPIS:**	
Air Basin:	SF	**CERR Code:**	
District:	BA		
TS:			

Health Risk Asmt:
Non-Cancer Chronic Haz Ind:
Non-Cancer Acute Haz Ind:

2007 Criteria Data

Facility ID:	3152	***CERR Code:***	
Facility SIC Code:	3674	***TOGT:***	1.414
CO:	1	***ROGT:***	.5690936
Air Basin:	SF	***COT:***	.023
District:	BA	***NOXT:***	.104
COID:	ALA	***SOXT:***	.001
DISN:	BAY AREA AQMD	***PMT:***	.008
CHAPIS:		***PM10T:***	.007808

2007 Toxic Data

Facility ID:	3152	***COID:***	ALA
Facility SIC Code:	3674	***DISN:***	BAY AREA AQMD
CO:	1	***CHAPIS:***	
Air Basin:	SF	***CERR Code:***	
District:	BA		
TS:			
Health Risk Asmt:			
Non-Cancer Chronic Haz Ind:			
Non-Cancer Acute Haz Ind:			

2008 Criteria Data

Facility ID:	3152	***CERR Code:***	
Facility SIC Code:	3674	***TOGT:***	1.418
CO:	1	***ROGT:***	.5724404
Air Basin:	SF	***COT:***	.031
District:	BA	***NOXT:***	.141
COID:	ALA	***SOXT:***	0
DISN:	BAY AREA AQMD	***PMT:***	.01
CHAPIS:		***PM10T:***	.00976

2008 Toxic Data

Facility ID:	3152	***COID:***	ALA
Facility SIC Code:	3674	***DISN:***	BAY AREA AQMD
CO:	1	***CHAPIS:***	
Air Basin:	SF	***CERR Code:***	
District:	BA		
TS:			
Health Risk Asmt:			
Non-Cancer Chronic Haz Ind:			
Non-Cancer Acute Haz Ind:			

2009 Criteria Data

Facility ID:	3152	***CERR Code:***	
Facility SIC Code:	3674	***TOGT:***	1.408
CO:	1	***ROGT:***	.5640734
Air Basin:	SF	***COT:***	.006
District:	BA	***NOXT:***	.024
COID:	ALA	***SOXT:***	0
DISN:	BAY AREA AQMD	***PMT:***	. 00204918032786885245901639344262295081 9672
CHAPIS:		***PM10T:***	.002

2009 Toxic Data

Facility ID:	3152	***COID:***	ALA
Facility SIC Code:	3674	***DISN:***	BAY AREA AQMD
CO:	1	***CHAPIS:***	
Air Basin:	SF	***CERR Code:***	
District:	BA		
TS:			
Health Risk Asmt:			
Non-Cancer Chronic Haz Ind:			
Non-Cancer Acute Haz Ind:			

2010 Toxic Data

Facility ID:	3152	***COID:***	ALA
Facility SIC Code:	3674	***DISN:***	BAY AREA AQMD
CO:	1	***CHAPIS:***	
Air Basin:	SF	***CERR Code:***	
District:	BA		
TS:			
Health Risk Asmt:			
Non-Cancer Chronic Haz Ind:			
Non-Cancer Acute Haz Ind:			

2011 Criteria Data

Facility ID:	3152	***CERR Code:***	
Facility SIC Code:	3674	***TOGT:***	.855
CO:	1	***ROGT:***	.3489872
Air Basin:	SF	***COT:***	.049
District:	BA	***NOXT:***	.222
COID:	ALA	***SOXT:***	1.984
DISN:	BAY AREA AQMD	***PMT:***	.01639344262295081967213114754098360655 74
CHAPIS:		***PM10T:***	.016

2011 Toxic Data

Facility ID:	3152	***COID:***	ALA
Facility SIC Code:	3674	***DISN:***	BAY AREA AQMD
CO:	1	***CHAPIS:***	
Air Basin:	SF	***CERR Code:***	
District:	BA		
TS:			
Health Risk Asmt:			
Non-Cancer Chronic Haz Ind:			
Non-Cancer Acute Haz Ind:			

2012 Criteria Data

Facility ID:	3152	***CERR Code:***	
Facility SIC Code:	3674	***TOGT:***	.842
CO:	1	***ROGT:***	.3381101
Air Basin:	SF	***COT:***	.009
District:	BA	***NOXT:***	.04
COID:	ALA	***SOXT:***	0
DISN:	BAY AREA AQMD	***PMT:***	.00307377049180327868852459016393442622 9508
CHAPIS:		***PM10T:***	.003

Map Key	Number of Records	Direction	Distance (mi/ft)	Elev/Diff (ft)	Site	DB

2012 Toxic Data

Facility ID:	3152	***COID:***	ALA
Facility SIC Code:	3674	***DISN:***	BAY AREA AQMD
CO:	1	***CHAPIS:***	
Air Basin:	SF	***CERR Code:***	
District:	BA		
TS:			
Health Risk Asmt:			
Non-Cancer Chronic Haz Ind:			
Non-Cancer Acute Haz Ind:			

2013 Criteria Data

Facility ID:	3152	***CERR Code:***	
Facility SIC Code:	3674	***TOGT:***	.842
CO:	1	***ROGT:***	.3381101
Air Basin:	SF	***COT:***	.009
District:	BA	***NOXT:***	.047
COID:	ALA	***SOXT:***	0
DISN:	BAY AREA AQMD	***PMT:***	.004
CHAPIS:		***PM10T:***	.003

2013 Toxic Data

Facility ID:	3152	***COID:***	ALA
Facility SIC Code:	3674	***DISN:***	BAY AREA AQMD
CO:	1	***CHAPIS:***	
Air Basin:	SF	***CERR Code:***	
District:	BA		
TS:			
Health Risk Asmt:			
Non-Cancer Chronic Haz Ind:			
Non-Cancer Acute Haz Ind:			

331	***6 of 7***	***N***	***0.05 / 289.50***	***12.53 / 7***	***LAM RESEARCH CORP - FREMONT CAMPUS 4650 CUSHING PARKWAY FREMONT CA 94538-6401***	***RCRA LQG***

EPA Handler ID:	CAD982319733
Gen Status Universe:	Large Quantity Generator
Contact Name:	EUMY HUNG
Contact Address:	4650 , CUSHING PARKWAY , , FREMONT , CA, 94538-6401 , US
Contact Phone No and Ext:	510-572-6745
Contact Email:	EUMY.HUNG@LAMRESEARCH.COM
Contact Country:	US
County Name:	ALAMEDA
EPA Region:	09
Land Type:	Private
Receive Date:	20220226
Location Latitude:	37.492349
Location Longitude:	-121.965867

Violation/Evaluation Summary

Note:	VIOLATION or UNDETERMINED: There are VIOLATION or UNDETERMINED details or records associated with this facility (EPA ID) in the Compliance Monitoring and Enforcement table dated Apr, 2023.

Violation Details

Found Violation:	Yes
Citation:	

Violation Short Description: Generators - Pre-transport
Violation Type: 262.C
Violation Determined Date: 20210218
Scheduled Compliance Date:
Return to Compliance: Documented
Actual Return to Compl: 20210506
Violation Responsible Agency: State

Violation Details

Found Violation: Yes
Citation:
Violation Short Description: Generators - Pre-transport
Violation Type: 262.C
Violation Determined Date: 20141029
Scheduled Compliance Date:
Return to Compliance: Documented
Actual Return to Compl: 20141203
Violation Responsible Agency: State

Violation Details

Found Violation: Yes
Citation:
Violation Short Description: Generators - General
Violation Type: 262.A
Violation Determined Date: 20040621
Scheduled Compliance Date:
Return to Compliance: Observed
Actual Return to Compl: 20040721
Violation Responsible Agency: State

Enforcement Details

Enforcement Type: 120
Enforcement Type Description: WRITTEN INFORMAL
Enforcement Action Date: 20040621
Enf Disposition Status:
Disposition Status Date:
Enforcement Lead Agency: State
Proposed Penalty Amount:
Final Amount:
Paid Amount:

Evaluation Details

Evaluation Start Date: 20210519
Evaluation Type Description: COMPLIANCE EVALUATION INSPECTION ON-SITE
Violation Short Description:
Return to Compliance Date:
Evaluation Agency: State

Evaluation Start Date: 20170517
Evaluation Type Description: COMPLIANCE EVALUATION INSPECTION ON-SITE
Violation Short Description:
Return to Compliance Date:
Evaluation Agency: State

Evaluation Start Date: 20210218
Evaluation Type Description: COMPLIANCE EVALUATION INSPECTION ON-SITE
Violation Short Description: Generators - Pre-transport
Return to Compliance Date: 20210506
Evaluation Agency: State

Evaluation Start Date: 20141029
Evaluation Type Description: COMPLIANCE EVALUATION INSPECTION ON-SITE
Violation Short Description: Generators - Pre-transport
Return to Compliance Date: 20141203
Evaluation Agency: State

Evaluation Start Date: 20171117
Evaluation Type Description: COMPLIANCE EVALUATION INSPECTION ON-SITE
Violation Short Description:
Return to Compliance Date:
Evaluation Agency: State

Evaluation Start Date: 20040621
Evaluation Type Description: COMPLIANCE EVALUATION INSPECTION ON-SITE
Violation Short Description: Generators - General
Return to Compliance Date: 20040721
Evaluation Agency: State Contractor/Grantee

Handler Summary

Importer Activity: No
Mixed Waste Generator: No
Transporter Activity: No
Transfer Facility: No
Onsite Burner Exemption: No
Furnace Exemption: No
Underground Injection Activity: No
Commercial TSD: No
Used Oil Transporter: No
Used Oil Transfer Facility: No
Used Oil Processor: No
Used Oil Refiner: No
Used Oil Burner: No
Used Oil Market Burner: No
Used Oil Spec Marketer: No

Hazardous Waste Handler Details

Sequence No: 1
Receive Date: 19880212
Handler Name: LAM RESEARCH CORP
Federal Waste Generator Code: 2
Generator Code Description: Small Quantity Generator
Source Type: Notification

Hazardous Waste Handler Details

Sequence No: 2
Receive Date: 20150928
Handler Name: LAM RESEARCH CORP - FREMONT CAMPUS
Federal Waste Generator Code: 1
Generator Code Description: Large Quantity Generator
Source Type: Notification

Waste Code Details

Hazardous Waste Code: 343
Waste Code Description: Unspecified organic liquid mixture

Hazardous Waste Code: D004
Waste Code Description: ARSENIC

Hazardous Waste Code: D002
Waste Code Description: CORROSIVE WASTE

Hazardous Waste Code: D011
Waste Code Description: SILVER

Hazardous Waste Code: 135
Waste Code Description: Unspecified aqueous solution

Hazardous Waste Code: 181
Waste Code Description: Other inorganic solid waste

Hazardous Waste Code: D018
Waste Code Description: BENZENE

Hazardous Waste Code: D001
Waste Code Description: IGNITABLE WASTE

Hazardous Waste Code: 122
Waste Code Description: Alkaline solution without metals (pH > 12.5)

Hazardous Waste Code: 791
Waste Code Description: Liquids with pH < 2

Hazardous Waste Code: 221
Waste Code Description: Waste oil and mixed oil

Hazardous Waste Code: D009
Waste Code Description: MERCURY

Hazardous Waste Code: 134
Waste Code Description: Aqueous solution with <10% total organic residues

Hazardous Waste Code: 352
Waste Code Description: Other organic solids

Hazardous Waste Code: 551
Waste Code Description: Laboratory waste chemicals

Hazardous Waste Code: 331
Waste Code Description: Off-specification, aged, or surplus organics

Hazardous Waste Code: 131
Waste Code Description: Aqueous solution (2 < pH < 12.5) containing reactive anions (azide, bromate, chlorate, cyanide, fluoride, hypochlorite, nitrite, perchlorate, and sulfide anions)

Hazardous Waste Handler Details

Sequence No: 3
Receive Date: 20180703
Handler Name: LAM RESEARCH CORPORATION - FREMONT CAMPUS
Federal Waste Generator Code: 1
Generator Code Description: Large Quantity Generator
Source Type: Notification

Waste Code Details

Hazardous Waste Code: 221
Waste Code Description: Waste oil and mixed oil

Hazardous Waste Code: F001
Waste Code Description: THE FOLLOWING SPENT HALOGENATED SOLVENTS USED IN DEGREASING: TETRACHLOROETHYLENE, TRICHLORETHYLENE, METHYLENE CHLORIDE, 1,1,1-TRICHLOROETHANE, CARBON TETRACHLORIDE AND CHLORINATED FLUOROCARBONS; ALL SPENT SOLVENT MIXTURES/BLENDS USED IN DEGREASING CONTAINING, BEFORE USE, A TOTAL OF TEN PERCENT OR MORE (BY VOLUME) OF ONE OR MORE OF THE ABOVE HALOGENATED SOLVENTS OR THOSE SOLVENTS LISTED IN F002, F004, AND F005; AND STILL BOTTOMS FROM THE RECOVERY OF THESE SPENT SOLVENTS AND SPENT SOLVENT MIXTURES.

Hazardous Waste Code: 181

Waste Code Description:	Other inorganic solid waste
Hazardous Waste Code:	791
Waste Code Description:	Liquids with pH < 2
Hazardous Waste Code:	551
Waste Code Description:	Laboratory waste chemicals
Hazardous Waste Code:	331
Waste Code Description:	Off-specification, aged, or surplus organics
Hazardous Waste Code:	D008
Waste Code Description:	LEAD
Hazardous Waste Code:	131
Waste Code Description:	Aqueous solution (2 < pH < 12.5) containing reactive anions (azide, bromate, chlorate, cyanide, fluoride, hypochlorite, nitrite, perchlorate, and sulfide anions)
Hazardous Waste Code:	U003
Waste Code Description:	ACETONITRILE (I,T)
Hazardous Waste Code:	351
Waste Code Description:	Organic solids with halogens
Hazardous Waste Code:	F002
Waste Code Description:	THE FOLLOWING SPENT HALOGENATED SOLVENTS: TETRACHLOROETHYLENE, METHYLENE CHLORIDE, TRICHLOROETHYLENE, 1,1,1-TRICHLOROETHANE, CHLOROBENZENE, 1,1,2-TRICHLORO-1,2,2-TRIFLUOROETHANE, ORTHO-DICHLOROBENZENE, TRICHLOROFLUOROMETHANE, AND 1,1,2, TRICHLOROETHANE; ALL SPENT SOLVENT MIXTURES/BLENDS CONTAINING, BEFORE USE, A TOTAL OF TEN PERCENT OR MORE (BY VOLUME) OF ONE OR MORE OF THE ABOVE HALOGENATED SOLVENTS OR THOSE SOLVENTS LISTED IN F001, F004, AND F005; AND STILL BOTTOMS FROM THE RECOVERY OF THESE SPENT SOLVENTS AND SPENT SOLVENT MIXTURES.
Hazardous Waste Code:	D001
Waste Code Description:	IGNITABLE WASTE
Hazardous Waste Code:	U154
Waste Code Description:	METHANOL (I) (OR) METHYL ALCOHOL (I)
Hazardous Waste Code:	F005
Waste Code Description:	THE FOLLOWING SPENT NONHALOGENATED SOLVENTS: TOLUENE, METHYL ETHYL KETONE, CARBON DISULFIDE, ISOBUTANOL, PYRIDINE, BENZENE, 2-ETHOXYETHANOL, AND 2-NITROPROPANE; ALL SPENT SOLVENT MIXTURES/BLENDS CONTAINING, BEFORE USE, A TOTAL OF TEN PERCENT OR MORE (BY VOLUME) OF ONE OR MORE OF THE ABOVE NONHALOGENATED SOLVENTS OR THOSE SOLVENTS LISTED IN F001, F002, OR F004; AND STILL BOTTOMS FROM THE RECOVERY OF THESE SPENT SOLVENTS AND SPENT SOLVENT MIXTURES.
Hazardous Waste Code:	U112
Waste Code Description:	ACETIC ACID, ETHYL ESTER (I) (OR) ETHYL ACETATE (I)
Hazardous Waste Code:	134
Waste Code Description:	Aqueous solution with <10% total organic residues
Hazardous Waste Code:	D002
Waste Code Description:	CORROSIVE WASTE
Hazardous Waste Code:	U044
Waste Code Description:	CHLOROFORM (OR) METHANE, TRICHLORO-
Hazardous Waste Code:	U123
Waste Code Description:	FORMIC ACID (C,T)
Hazardous Waste Code:	223
Waste Code Description:	Unspecified oil-containing waste
Hazardous Waste Code:	D009
Waste Code Description:	MERCURY
Hazardous Waste Code:	122

Waste Code Description: Alkaline solution without metals (pH > 12.5)

Hazardous Waste Code: 135
Waste Code Description: Unspecified aqueous solution

Hazardous Waste Code: F003
Waste Code Description: THE FOLLOWING SPENT NONHALOGENATED SOLVENTS: XYLENE, ACETONE, ETHYL ACETATE, ETHYL BENZENE, ETHYL ETHER, METHYL ISOBUTYL KETONE, N-BUTYL ALCOHOL, CYCLOHEXANONE, AND METHANOL; ALL SPENT SOLVENT MIXTURES/BLENDS CONTAINING, BEFORE USE, ONLY THE ABOVE SPENT NONHALOGENATED SOLVENTS; AND ALL SPENT SOLVENT MIXTURES/BLENDS CONTAINING, BEFORE USE, ONE OR MORE OF THE ABOVE NONHALOGENATED SOLVENTS, AND A TOTAL OF TEN PERCENT OR MORE (BY VOLUME) OF ONE OR MORE OF THOSE SOLVENTS LISTED IN F001, F002, F004, AND F005; AND STILL BOTTOMS FROM THE RECOVERY OF THESE SPENT SOLVENTS AND SPENT SOLVENT MIXTURES.

Hazardous Waste Code: D003
Waste Code Description: REACTIVE WASTE

Hazardous Waste Code: 141
Waste Code Description: Off-specification, aged, or surplus inorganics

Hazardous Waste Code: 352
Waste Code Description: Other organic solids

Hazardous Waste Code: U056
Waste Code Description: BENZENE, HEXAHYDRO- (I) (OR) CYCLOHEXANE (I)

Hazardous Waste Code: 213
Waste Code Description: Hydrocarbon solvents (benzene, hexane, Stoddard, etc.)

Hazardous Waste Code: U080
Waste Code Description: METHANE, DICHLORO- (OR) METHYLENE CHLORIDE

Hazardous Waste Code: 343
Waste Code Description: Unspecified organic liquid mixture

Hazardous Waste Code: D004
Waste Code Description: ARSENIC

Hazardous Waste Code: D036
Waste Code Description: NITROBENZENE

Hazardous Waste Handler Details

Sequence No: 2
Receive Date: 20140301
Handler Name: LAM RESEARCH CORP
Federal Waste Generator Code: 1
Generator Code Description: Large Quantity Generator
Source Type: Annual/Biennial Report update with Notification

Waste Code Details

Hazardous Waste Code: 551
Waste Code Description: Laboratory waste chemicals

Hazardous Waste Code: 352
Waste Code Description: Other organic solids

Hazardous Waste Code: D002
Waste Code Description: CORROSIVE WASTE

Hazardous Waste Code: D011
Waste Code Description: SILVER

Hazardous Waste Code: 791
Waste Code Description: Liquids with pH < 2

Hazardous Waste Code: D004
Waste Code Description: ARSENIC

Hazardous Waste Code: D018
Waste Code Description: BENZENE

Hazardous Waste Code: 135
Waste Code Description: Unspecified aqueous solution

Hazardous Waste Code: D001
Waste Code Description: IGNITABLE WASTE

Hazardous Waste Code: 122
Waste Code Description: Alkaline solution without metals (pH > 12.5)

Hazardous Waste Code: 331
Waste Code Description: Off-specification, aged, or surplus organics

Hazardous Waste Code: 343
Waste Code Description: Unspecified organic liquid mixture

Hazardous Waste Handler Details

Sequence No: 3
Receive Date: 20160225
Handler Name: LAM RESEARCH CORP - FREMONT CAMPUS
Federal Waste Generator Code: 2
Generator Code Description: Small Quantity Generator
Source Type: Annual/Biennial Report update with Notification

Waste Code Details

Hazardous Waste Code: 181
Waste Code Description: Other inorganic solid waste

Hazardous Waste Code: F003
Waste Code Description: THE FOLLOWING SPENT NONHALOGENATED SOLVENTS: XYLENE, ACETONE, ETHYL ACETATE, ETHYL BENZENE, ETHYL ETHER, METHYL ISOBUTYL KETONE, N-BUTYL ALCOHOL, CYCLOHEXANONE, AND METHANOL; ALL SPENT SOLVENT MIXTURES/BLENDS CONTAINING, BEFORE USE, ONLY THE ABOVE SPENT NONHALOGENATED SOLVENTS; AND ALL SPENT SOLVENT MIXTURES/BLENDS CONTAINING, BEFORE USE, ONE OR MORE OF THE ABOVE NONHALOGENATED SOLVENTS, AND A TOTAL OF TEN PERCENT OR MORE (BY VOLUME) OF ONE OR MORE OF THOSE SOLVENTS LISTED IN F001, F002, F004, AND F005; AND STILL BOTTOMS FROM THE RECOVERY OF THESE SPENT SOLVENTS AND SPENT SOLVENT MIXTURES.

Hazardous Waste Code: D001
Waste Code Description: IGNITABLE WASTE

Hazardous Waste Code: 352
Waste Code Description: Other organic solids

Hazardous Waste Code: D002
Waste Code Description: CORROSIVE WASTE

Hazardous Waste Code: 551
Waste Code Description: Laboratory waste chemicals

Hazardous Waste Code: 343
Waste Code Description: Unspecified organic liquid mixture

Hazardous Waste Code: 122
Waste Code Description: Alkaline solution without metals (pH > 12.5)

Hazardous Waste Code: U239
Waste Code Description: BENZENE, DIMETHYL- (I,T) (OR) XYLENE (I)

Hazardous Waste Code: 331
Waste Code Description: Off-specification, aged, or surplus organics

Hazardous Waste Code: 135
Waste Code Description: Unspecified aqueous solution

Hazardous Waste Code: D004
Waste Code Description: ARSENIC

Hazardous Waste Code: 791
Waste Code Description: Liquids with pH < 2

Hazardous Waste Code: 131
Waste Code Description: Aqueous solution (2 < pH < 12.5) containing reactive anions (azide, bromate, chlorate, cyanide, fluoride, hypochlorite, nitrite, perchlorate, and sulfide anions)

Hazardous Waste Code: D009
Waste Code Description: MERCURY

Hazardous Waste Code: 231
Waste Code Description: Pesticide rinse water

Hazardous Waste Code: 213
Waste Code Description: Hydrocarbon solvents (benzene, hexane, Stoddard, etc.)

Hazardous Waste Handler Details

Sequence No: 4
Receive Date: 20180904
Handler Name: LAM RESEARCH CORP - FREMONT CAMPUS
Federal Waste Generator Code: 1
Generator Code Description: Large Quantity Generator
Source Type: Annual/Biennial Report update with Notification

Waste Code Details

Hazardous Waste Code: D009
Waste Code Description: MERCURY

Hazardous Waste Code: 134
Waste Code Description: Aqueous solution with <10% total organic residues

Hazardous Waste Code: D019
Waste Code Description: CARBON TETRACHLORIDE

Hazardous Waste Code: U092
Waste Code Description: DIMETHYLAMINE (I) (OR) METHANAMINE, N-METHYL- (I)

Hazardous Waste Code: 351
Waste Code Description: Organic solids with halogens

Hazardous Waste Code: U056
Waste Code Description: BENZENE, HEXAHYDRO- (I) (OR) CYCLOHEXANE (I)

Hazardous Waste Code: 725
Waste Code Description: Liquids with mercury > 20 mg/l

Hazardous Waste Code: 791
Waste Code Description: Liquids with pH < 2

Hazardous Waste Code: U123
Waste Code Description: FORMIC ACID (C,T)

Hazardous Waste Code: 221
Waste Code Description: Waste oil and mixed oil

Hazardous Waste Code: U196

Waste Code Description:	PYRIDINE
Hazardous Waste Code:	352
Waste Code Description:	Other organic solids
Hazardous Waste Code:	141
Waste Code Description:	Off-specification, aged, or surplus inorganics
Hazardous Waste Code:	D002
Waste Code Description:	CORROSIVE WASTE
Hazardous Waste Code:	131
Waste Code Description:	Aqueous solution (2 < pH < 12.5) containing reactive anions (azide, bromate, chlorate, cyanide, fluoride, hypochlorite, nitrite, perchlorate, and sulfide anions)
Hazardous Waste Code:	D001
Waste Code Description:	IGNITABLE WASTE
Hazardous Waste Code:	U154
Waste Code Description:	METHANOL (I) (OR) METHYL ALCOHOL (I)
Hazardous Waste Code:	135
Waste Code Description:	Unspecified aqueous solution
Hazardous Waste Code:	181
Waste Code Description:	Other inorganic solid waste
Hazardous Waste Code:	551
Waste Code Description:	Laboratory waste chemicals
Hazardous Waste Code:	331
Waste Code Description:	Off-specification, aged, or surplus organics
Hazardous Waste Code:	U112
Waste Code Description:	ACETIC ACID, ETHYL ESTER (I) (OR) ETHYL ACETATE (I)
Hazardous Waste Code:	D008
Waste Code Description:	LEAD
Hazardous Waste Code:	343
Waste Code Description:	Unspecified organic liquid mixture
Hazardous Waste Code:	D004
Waste Code Description:	ARSENIC
Hazardous Waste Code:	F003
Waste Code Description:	THE FOLLOWING SPENT NONHALOGENATED SOLVENTS: XYLENE, ACETONE, ETHYL ACETATE, ETHYL BENZENE, ETHYL ETHER, METHYL ISOBUTYL KETONE, N-BUTYL ALCOHOL, CYCLOHEXANONE, AND METHANOL; ALL SPENT SOLVENT MIXTURES/BLENDS CONTAINING, BEFORE USE, ONLY THE ABOVE SPENT NONHALOGENATED SOLVENTS; AND ALL SPENT SOLVENT MIXTURES/BLENDS CONTAINING, BEFORE USE, ONE OR MORE OF THE ABOVE NONHALOGENATED SOLVENTS, AND A TOTAL OF TEN PERCENT OR MORE (BY VOLUME) OF ONE OR MORE OF THOSE SOLVENTS LISTED IN F001, F002, F004, AND F005; AND STILL BOTTOMS FROM THE RECOVERY OF THESE SPENT SOLVENTS AND SPENT SOLVENT MIXTURES.
Hazardous Waste Code:	D003
Waste Code Description:	REACTIVE WASTE
Hazardous Waste Code:	U044
Waste Code Description:	CHLOROFORM (OR) METHANE, TRICHLORO-
Hazardous Waste Code:	122
Waste Code Description:	Alkaline solution without metals (pH > 12.5)
Hazardous Waste Code:	U134
Waste Code Description:	HYDROFLUORIC ACID (C,T) (OR) HYDROGEN FLUORIDE (C,T)
Hazardous Waste Code:	U003
Waste Code Description:	ACETONITRILE (I,T)

Hazardous Waste Handler Details

Sequence No: 1
Receive Date: 20100209
Handler Name: LAM RESEARCH
Federal Waste Generator Code: 1
Generator Code Description: Large Quantity Generator
Source Type: Annual/Biennial Report update with Notification

Waste Code Details

Hazardous Waste Code: 122
Waste Code Description: Alkaline solution without metals (pH > 12.5)

Hazardous Waste Code: D002
Waste Code Description: CORROSIVE WASTE

Hazardous Waste Code: 331
Waste Code Description: Off-specification, aged, or surplus organics

Hazardous Waste Code: U135
Waste Code Description: HYDROGEN SULFIDE (OR) HYDROGEN SULFIDE H2S

Hazardous Waste Code: U044
Waste Code Description: CHLOROFORM (OR) METHANE, TRICHLORO-

Hazardous Waste Code: 551
Waste Code Description: Laboratory waste chemicals

Hazardous Waste Code: D003
Waste Code Description: REACTIVE WASTE

Hazardous Waste Code: D022
Waste Code Description: CHLOROFORM

Hazardous Waste Code: 214
Waste Code Description: Unspecified solvent mixture

Hazardous Waste Code: F003
Waste Code Description: THE FOLLOWING SPENT NONHALOGENATED SOLVENTS: XYLENE, ACETONE, ETHYL ACETATE, ETHYL BENZENE, ETHYL ETHER, METHYL ISOBUTYL KETONE, N-BUTYL ALCOHOL, CYCLOHEXANONE, AND METHANOL; ALL SPENT SOLVENT MIXTURES/BLENDS CONTAINING, BEFORE USE, ONLY THE ABOVE SPENT NONHALOGENATED SOLVENTS; AND ALL SPENT SOLVENT MIXTURES/BLENDS CONTAINING, BEFORE USE, ONE OR MORE OF THE ABOVE NONHALOGENATED SOLVENTS, AND A TOTAL OF TEN PERCENT OR MORE (BY VOLUME) OF ONE OR MORE OF THOSE SOLVENTS LISTED IN F001, F002, F004, AND F005; AND STILL BOTTOMS FROM THE RECOVERY OF THESE SPENT SOLVENTS AND SPENT SOLVENT MIXTURES.

Hazardous Waste Code: D001
Waste Code Description: IGNITABLE WASTE

Hazardous Waste Code: 792
Waste Code Description: Liquids with pH < 2 with metals

Hazardous Waste Code: 791
Waste Code Description: Liquids with pH < 2

Hazardous Waste Code: 343
Waste Code Description: Unspecified organic liquid mixture

Hazardous Waste Code: 141
Waste Code Description: Off-specification, aged, or surplus inorganics

Hazardous Waste Handler Details

Sequence No: 1
Receive Date: 20001012
Handler Name: LAM RESEARCH (CA-1)
Federal Waste Generator Code: 1
Generator Code Description: Large Quantity Generator
Source Type: Annual/Biennial Report

Hazardous Waste Handler Details

Sequence No: 2
Receive Date: 20080225
Handler Name: LAM RESEARCH CORPORATION
Federal Waste Generator Code: 1
Generator Code Description: Large Quantity Generator
Source Type: Annual/Biennial Report

Waste Code Details

Hazardous Waste Code: D001
Waste Code Description: IGNITABLE WASTE

Hazardous Waste Code: D002
Waste Code Description: CORROSIVE WASTE

Hazardous Waste Code: D035
Waste Code Description: METHYL ETHYL KETONE

Hazardous Waste Code: F003
Waste Code Description: THE FOLLOWING SPENT NONHALOGENATED SOLVENTS: XYLENE, ACETONE, ETHYL ACETATE, ETHYL BENZENE, ETHYL ETHER, METHYL ISOBUTYL KETONE, N-BUTYL ALCOHOL, CYCLOHEXANONE, AND METHANOL; ALL SPENT SOLVENT MIXTURES/BLENDS CONTAINING, BEFORE USE, ONLY THE ABOVE SPENT NONHALOGENATED SOLVENTS; AND ALL SPENT SOLVENT MIXTURES/BLENDS CONTAINING, BEFORE USE, ONE OR MORE OF THE ABOVE NONHALOGENATED SOLVENTS, AND A TOTAL OF TEN PERCENT OR MORE (BY VOLUME) OF ONE OR MORE OF THOSE SOLVENTS LISTED IN F001, F002, F004, AND F005; AND STILL BOTTOMS FROM THE RECOVERY OF THESE SPENT SOLVENTS AND SPENT SOLVENT MIXTURES.

Hazardous Waste Handler Details

Sequence No: 6
Receive Date: 20220226
Handler Name: LAM RESEARCH CORP - FREMONT CAMPUS
Federal Waste Generator Code: 1
Generator Code Description: Large Quantity Generator
Source Type: Annual/Biennial Report update with Notification

Waste Code Details

Hazardous Waste Code: 791
Waste Code Description: Liquids with pH < 2

Hazardous Waste Code: LABP
Waste Code Description: LAB PACK

Hazardous Waste Code: D003
Waste Code Description: REACTIVE WASTE

Hazardous Waste Code: 181
Waste Code Description: Other inorganic solid waste

Hazardous Waste Code: 331
Waste Code Description: Off-specification, aged, or surplus organics

Hazardous Waste Code: 122

Waste Code Description: Alkaline solution without metals (pH > 12.5)

Hazardous Waste Code: D004
Waste Code Description: ARSENIC

Hazardous Waste Code: D001
Waste Code Description: IGNITABLE WASTE

Hazardous Waste Code: D008
Waste Code Description: LEAD

Hazardous Waste Code: 551
Waste Code Description: Laboratory waste chemicals

Hazardous Waste Code: 214
Waste Code Description: Unspecified solvent mixture

Hazardous Waste Code: D035
Waste Code Description: METHYL ETHYL KETONE

Hazardous Waste Code: 352
Waste Code Description: Other organic solids

Hazardous Waste Code: D002
Waste Code Description: CORROSIVE WASTE

Hazardous Waste Code: U134
Waste Code Description: HYDROFLUORIC ACID (C,T) (OR) HYDROGEN FLUORIDE (C,T)

Hazardous Waste Handler Details

Sequence No: 5
Receive Date: 20200228
Handler Name: LAM RESEARCH CORP - FREMONT CAMPUS
Federal Waste Generator Code: 1
Generator Code Description: Large Quantity Generator
Source Type: Annual/Biennial Report update with Notification

Waste Code Details

Hazardous Waste Code: LABP
Waste Code Description: LAB PACK

Hazardous Waste Code: P068
Waste Code Description: HYDRAZINE, METHYL- (OR) METHYL HYDRAZINE

Hazardous Waste Code: 352
Waste Code Description: Other organic solids

Hazardous Waste Code: 551
Waste Code Description: Laboratory waste chemicals

Hazardous Waste Code: U008
Waste Code Description: 2-PROPENOIC ACID (I) (OR) ACRYLIC ACID (I)

Hazardous Waste Code: D003
Waste Code Description: REACTIVE WASTE

Hazardous Waste Code: 351
Waste Code Description: Organic solids with halogens

Hazardous Waste Code: D002
Waste Code Description: CORROSIVE WASTE

Hazardous Waste Code: 331
Waste Code Description: Off-specification, aged, or surplus organics

Hazardous Waste Code: D008
Waste Code Description: LEAD

Hazardous Waste Code: 791
Waste Code Description: Liquids with pH < 2

Hazardous Waste Code: D009
Waste Code Description: MERCURY

Hazardous Waste Code: D035
Waste Code Description: METHYL ETHYL KETONE

Hazardous Waste Code: 181
Waste Code Description: Other inorganic solid waste

Hazardous Waste Code: D004
Waste Code Description: ARSENIC

Hazardous Waste Code: D001
Waste Code Description: IGNITABLE WASTE

Owner/Operator Details

Owner/Operator Ind:	Current Owner	***Street No:***	
Type:	Private	***Street 1:***	4650 CUSHING PARKWAY
Name:	RENCO PROPERTIES C/O G.S.	***Street 2:***	
Dt Became Current:	19890101	***City:***	FREMONT
Dt Ended Current:		***State:***	CA
Phone:		***Country:***	US
Source Type:	Annual/Biennial Report	***Zip Code:***	94538

Owner/Operator Ind:	Current Owner	***Street No:***	4650
Type:	Private	***Street 1:***	CUSHING PKWY
Name:	LAM RESEARCH CORPORATION	***Street 2:***	
Dt Became Current:	19880101	***City:***	FREMONT
Dt Ended Current:		***State:***	CA
Phone:	510-572-0200	***Country:***	US
Source Type:	Notification	***Zip Code:***	94538

Owner/Operator Ind:	Current Owner	***Street No:***	4650
Type:	Private	***Street 1:***	CUSHING PARKWAY
Name:	LAM RESEARCH	***Street 2:***	
Dt Became Current:	19830321	***City:***	FREMONT
Dt Ended Current:		***State:***	CA
Phone:	510-572-0200	***Country:***	US
Source Type:	Annual/Biennial Report update with Notification	***Zip Code:***	94538

Owner/Operator Ind:	Current Operator	***Street No:***	4650
Type:	Private	***Street 1:***	CUSHING PARKWAY
Name:	LAM RESEARCH CORPORATION	***Street 2:***	
Dt Became Current:	19880101	***City:***	FREMONT
Dt Ended Current:		***State:***	CA
Phone:	510-572-0200	***Country:***	US
Source Type:	Annual/Biennial Report update with Notification	***Zip Code:***	94538-6401

Owner/Operator Ind:	Current Owner	***Street No:***	
Type:	Private	***Street 1:***	NOT REQUIRED
Name:	NORTHPORT ASSOCIATERS	***Street 2:***	
Dt Became Current:		***City:***	NOT REQUIRED
Dt Ended Current:		***State:***	ME
Phone:	415-555-1212	***Country:***	
Source Type:	Notification	***Zip Code:***	99999

Owner/Operator Ind:	Current Operator	***Street No:***	4650
Type:	Private	***Street 1:***	CUSHING PKWY
Name:	LAM RESEARCH CORPORATION	***Street 2:***	
Dt Became Current:	19830321	***City:***	FREMONT
Dt Ended Current:		***State:***	CA

Phone:	510-572-0200	**Country:**	US
Source Type:	Annual/Biennial Report update with Notification	**Zip Code:**	94538
Owner/Operator Ind:	Current Owner	**Street No:**	4650
Type:	Private	**Street 1:**	CUSHING PARKWAY
Name:	LAM RESEARCH CORPORATION	**Street 2:**	
Dt Became Current:	19880101	**City:**	FREMONT
Dt Ended Current:		**State:**	CA
Phone:	510-572-0200	**Country:**	US
Source Type:	Annual/Biennial Report update with Notification	**Zip Code:**	94538-6401
Owner/Operator Ind:	Current Owner	**Street No:**	4650
Type:	Private	**Street 1:**	CUSHING PKWY
Name:	LAM RESEARCH CORPORATION	**Street 2:**	
Dt Became Current:	19880101	**City:**	FREMONT
Dt Ended Current:		**State:**	CA
Phone:	510-572-0200	**Country:**	US
Source Type:	Annual/Biennial Report update with Notification	**Zip Code:**	94538
Owner/Operator Ind:	Current Operator	**Street No:**	
Type:	Private	**Street 1:**	NOT REQUIRED
Name:	NOT REQUIRED	**Street 2:**	
Dt Became Current:		**City:**	NOT REQUIRED
Dt Ended Current:		**State:**	ME
Phone:	415-555-1212	**Country:**	
Source Type:	Notification	**Zip Code:**	99999
Owner/Operator Ind:	Current Operator	**Street No:**	
Type:	Private	**Street 1:**	
Name:	LAM RESEARCH	**Street 2:**	
Dt Became Current:	19830321	**City:**	
Dt Ended Current:		**State:**	
Phone:		**Country:**	
Source Type:	Annual/Biennial Report update with Notification	**Zip Code:**	
Owner/Operator Ind:	Current Operator	**Street No:**	
Type:	Private	**Street 1:**	
Name:	LAM RESEARCH CORPORATION	**Street 2:**	
Dt Became Current:	19880101	**City:**	
Dt Ended Current:		**State:**	
Phone:		**Country:**	
Source Type:	Annual/Biennial Report update with Notification	**Zip Code:**	
Owner/Operator Ind:	Current Owner	**Street No:**	4650
Type:	Private	**Street 1:**	CUSHING PKWY
Name:	LAM RESEARCH CORPORATION	**Street 2:**	
Dt Became Current:	19880201	**City:**	FREMONT
Dt Ended Current:		**State:**	CA
Phone:	510-572-0200	**Country:**	US
Source Type:	Notification	**Zip Code:**	94538
Owner/Operator Ind:	Current Operator	**Street No:**	4650
Type:	Private	**Street 1:**	CUSHING PARKWAY
Name:	LAM RESEARCH CORPORATION	**Street 2:**	
Dt Became Current:	19880101	**City:**	FREMONT
Dt Ended Current:		**State:**	CA
Phone:	510-572-0200	**Country:**	US
Source Type:	Notification	**Zip Code:**	94538
Owner/Operator Ind:	Current Owner	**Street No:**	4650
Type:	Private	**Street 1:**	CUSHING PKWY
Name:	LAM RESEARCH CORPORATION	**Street 2:**	
Dt Became Current:	19830321	**City:**	FREMONT
Dt Ended Current:		**State:**	CA
Phone:	510-572-0200	**Country:**	
Source Type:	Annual/Biennial Report update with Notification	**Zip Code:**	94538
Owner/Operator Ind:	Current Operator	**Street No:**	4650
Type:	Private	**Street 1:**	CUSHING PKWY

Map Key	Number of Records	Direction	Distance (mi/ft)	Elev/Diff (ft)	Site	DB

Name:	LAM RESEARCH CORPORATION	**Street 2:**	
Dt Became Current:	19880201	**City:**	FREMONT
Dt Ended Current:		**State:**	CA
Phone:	510-572-0200	**Country:**	US
Source Type:	Notification	**Zip Code:**	94538
Owner/Operator Ind:	Current Operator	**Street No:**	
Type:	Private	**Street 1:**	
Name:	LAM RESEARCH CORPORATION	**Street 2:**	
Dt Became Current:	19950201	**City:**	
Dt Ended Current:		**State:**	
Phone:		**Country:**	US
Source Type:	Annual/Biennial Report	**Zip Code:**	

Historical Handler Details

Receive Dt:	19880212
Generator Code Description:	Small Quantity Generator
Handler Name:	LAM RESEARCH CORP
Receive Dt:	20080225
Generator Code Description:	Large Quantity Generator
Handler Name:	LAM RESEARCH CORPORATION
Receive Dt:	20180904
Generator Code Description:	Large Quantity Generator
Handler Name:	LAM RESEARCH CORP - FREMONT CAMPUS
Receive Dt:	20200228
Generator Code Description:	Large Quantity Generator
Handler Name:	LAM RESEARCH CORP - FREMONT CAMPUS
Receive Dt:	20180703
Generator Code Description:	Large Quantity Generator
Handler Name:	LAM RESEARCH CORPORATION - FREMONT CAMPUS
Receive Dt:	20001012
Generator Code Description:	Large Quantity Generator
Handler Name:	LAM RESEARCH (CA-1)
Receive Dt:	20140301
Generator Code Description:	Large Quantity Generator
Handler Name:	LAM RESEARCH CORP
Receive Dt:	20160225
Generator Code Description:	Small Quantity Generator
Handler Name:	LAM RESEARCH CORP - FREMONT CAMPUS
Receive Dt:	20150928
Generator Code Description:	Large Quantity Generator
Handler Name:	LAM RESEARCH CORP - FREMONT CAMPUS
Receive Dt:	20100209
Generator Code Description:	Large Quantity Generator
Handler Name:	LAM RESEARCH

331	7 of 7	N	0.05 / 289.50	12.53 / 7	***NORTHPORT BUSINESS PARK- LOT 18 4650 CUSHING ROAD FREMONT CA 94538***	***CONT ALAMEDA***

Facility Type:	CLEANUP PROGRAM SITE	**Rel Desc:**	
Status:	COMPLETED - CASE CLOSED	**Rel Type:**	
Site Code:		**Rel T Desc:**	
Site ID:		**Program:**	
Record ID:		**Case Desc:**	
ID Type:		**ID Date:**	

Map Key	Number of Records	Direction	Distance (mi/ft)	Elev/Diff (ft)	Site	DB

Substance:
County: ALAMEDA
Longitude:
Latitude:

Site Details

Global ID: SL0600100469
Fac ID:
Desc:
Inv Party:
Inv P Type:

---

332 | **1 of 1** | **NNE** | **0.11 / 606.16** | **15.35 / 10** | **BACCARAT/FREMONT-CUSHING PLAZA PROJECT FREMONT BOULEVARD FREMONT CA 94538** | **CLEANUP SITES**

Global ID: T10000003279
Status: OPEN - INACTIVE
Status Date: 5/18/2015
Site Facility Type: CLEANUP PROGRAM SITE
Data Source: Cleanup Program Sites from GeoTracker Search; Cleanup Sites from GeoTracker Cleanup Sites Data Download
County: ALAMEDA
Latitude: 37.4880375592161
Longitude: -121.949164867401
RWQCB Region:

Cleanup Sites from GeoTracker Cleanup Sites Data Download - Facilities Detail

RB Case No: 201S309754
Local Case No:
Begin Date: 9/23/2011
Lead Agency: SAN FRANCISCO BAY RWQCB (REGION 2)
Local Agency:
CUF Case: NO
CalEnvScreen Score:
EPA Region: 9
Qty Rlsd Gallons:
Potential COC: Other Petroleum
How Discovered:
Stop Method:
Stop Description:
Case Worker: UUU
Military DoD Site: No
Leak Reported Dt:
No Further Action Dt:
Potential Media of Concern: Sediments, Surface water
How Discovered Description:
Calwater Watershed Name: Santa Clara - Fremont Bayside (205.20)
DWR GW Subbasin Name: Santa Clara Valley - Niles Cone (2-009.01)
Disadvantaged Community:
Coordinate Source: Manual Entry on Screens
Discharge Cause:
Discharge Source:
Facility Project Sub Type:
Calenviroscreen 3 Score: 41-45%
Calenviroscreen 4 Score: 40-45%
File Location: Regional Board
Site History:

Cleanup Sites from GeoTracker Cleanup Sites Data Download - Status History

Status: Open - Assessment & Interim Remedial Action
Status Date: 2011-09-23 00:00:00

Status: Open - Inactive
Status Date: 2015-05-18 00:00:00

Status: Open - Case Begin Date

Status Date: 2011-09-23 00:00:00

Cleanup Sites from GeoTracker Cleanup Sites Data Download - Regulatory Contacts

Contact Type: Regional Board Caseworker - Primary Caseworker
Contact Name: Regional Water Board
Organization Name: SAN FRANCISCO BAY RWQCB (REGION 2)
Address: 1515 CLAY ST SUITE 1400
City: OAKLAND
Email:
Phone No:

Cleanup Program Sites from GeoTracker Search - Regulatory Profile

Project Status:
Cuf Claim No:
CUF Priority Assign:
CUF Amount Paid:
Composting Method:
Facility Type:
WDR Place Type:
WDR File No:
WDR Order No:
File Location: REGIONAL BOARD
User Defined Beneficial Use:
Designated Beneficial Use: MUN, AGR, IND, PROC
Designated Beneficl Use Desc: Municipal and Domestic Supply, Agricultural Supply, Industrial Service Supply, Industrial Process Supply
Project Oversight Agencies:
Report Link: https://geotracker.waterboards.ca.gov/profile_report?global_id=T10000003279
Cleanup Status Detail: OPEN - INACTIVE AS OF 5/18/2015
Potential COC: OTHER PETROLEUM
Potential Media of Concern: SEDIMENTS, SURFACE WATER
Groundwater Monitoring Freq:
DWR GW Sub Basin: Santa Clara Valley - Niles Cone (2-009.01)
CalWater Watershed Name: Santa Clara - Fremont Bayside (205.20)
Post Closure Site Management:
Future Land Use:
Cleanup Oversight Agencies: SAN FRANCISCO BAY RWQCB (REGION 2) (LEAD) - CASE #: 201S309754
CASEWORKER: Regional Water Board
Cleanup History Link: https://geotracker.waterboards.ca.gov/profile_report_include?global_id=T10000003279&tabname=regulatoryhistory
Site History:

No site history available

Sites from GeoTracker Search - Cleanup Status History (as of May 25, 2023)

Status: Open - Case Begin Date
Date: 9/23/2011

Status: Open - Assessment & Interim Remedial Action
Date: 9/23/2011

Status: Open - Inactive
Date: 5/18/2015

333	1 of 1	ENE	0.72 / 3,813.26	38.39 / 33	AFL TELECOMMUNICATIONS 48501 WARM SPRINGS BOULEVARD, SUITE 101 FREMONT CA 94539	ENVIROSTOR

Estor/EPA ID: 71003765
Site Code:
Nat Priority List: NO
Assembly District: 24
Senate District: 10
Permit Renewal Lead:

Map Key	Number of Records	Direction	Distance (mi/ft)	Elev/Diff (ft)	Site	DB

APN:	NONE SPECIFIED	***Public Partici Spclst:***	
Census Tract:	6001441503	***Project Manager:***	
Site Type:	TIERED PERMIT	***County:***	ALAMEDA
Address Description:	48501 WARM SPRINGS BOULEVARD, SUITE 101	***Latitude:***	37.4682647
Office:	CLEANUP BERKELEY	***Longitude:***	-121.9182059
Special Program:		***Acres:***	0.08 ACRES
Funding:		***Supervisor:***	KAREN TOTH
Cleanup Status:	INACTIVE - NEEDS EVALUATION AS OF 9/8/2003		
Cleanup Oversight Agencies:	NONE SPECIFIED		
School District:			
Past Use that Caused Contam:	NONE SPECIFIED		
Potential Media Affected:	NONE SPECIFIED		
Potential Contamin of Concern:			

NONE SPECIFIED

Site History:

The site submitted a notification for onsite hazardous waste treatment in 2003. Treatment consisted of pH adjustment of aqueous watse with a pH of between 2.0 and 12.5. The monthly volume was 400 gallons.

Status:	INACTIVE - NEEDS EVALUATION
Program Type:	TIERED PERMIT
CalEnviroScreen Score:	40-45%
Summary Link:	https://www.envirostor.dtsc.ca.gov/public/profile_report?global_id=71003765

Completed Activities

Title:	Phase 1 Environmental Assessment Checklist
Title Link:	https://www.envirostor.dtsc.ca.gov/public/final_documents2?global_id=71003765&doc_id=60280669
Area Name:	
Area Link:	
Sub Area:	
Sub Area Link:	
Document Type:	Phase 1 Addendum
Date Completed:	9/18/2003
Comments:	Checklist submitted

Title:	Phase 1 Assessment
Title Link:	https://www.envirostor.dtsc.ca.gov/public/final_documents2?global_id=71003765&doc_id=60280667
Area Name:	
Area Link:	
Sub Area:	
Sub Area Link:	
Document Type:	Phase 1
Date Completed:	7/7/2003
Comments:	The Phase 1 recommends no further action for the site. This information has not been verified by DTSC.

334	***1 of 1***	***NNE***	***0.19 / 1,004.40***	***16.59 / 11***	***LAM RESEARCH CORPORATION - CA-30 46413 LANDING PARKWAY FREMONT CA 945838***	***ENVIROSTOR***

Estor/EPA ID:	60002578	***Assembly District:***	24
Site Code:		***Senate District:***	10
Nat Priority List:	NO	***Permit Renewal Lead:***	
APN:	NONE SPECIFIED	***Public Partici Spclst:***	
Census Tract:	6001441503	***Project Manager:***	
Site Type:	TIERED PERMIT	***County:***	ALAMEDA
Address Description:	46413 LANDING PARKWAY	***Latitude:***	37.4868308801447
Office:	CLEANUP CYPRESS	***Longitude:***	-121.943182673876
Special Program:		***Acres:***	1.5 ACRES
Funding:	RESPONSIBLE PARTY	***Supervisor:***	ROBERT SENGA
Cleanup Status:	ACTIVE AS OF 11/9/2017		
Cleanup Oversight Agencies:	DTSC - SITE CLEANUP PROGRAM - LEAD AGENCY		

School District:
Past Use that Caused Contam: NONE SPECIFIED
Potential Media Affected: NONE SPECIFIED
Potential Contamin of Concern:

NONE SPECIFIED

Site History:

Status: ACTIVE
Program Type: TIERED PERMIT
CalEnviroScreen Score: 40-45%
Summary Link: https://www.envirostor.dtsc.ca.gov/public/profile_report?global_id=60002578

Completed Activities

Title: Tiered permitting Phase I Environmental Assessment Checklist
Title Link: https://www.envirostor.dtsc.ca.gov/public/final_documents2?global_id=60002578&doc_id=60437879
Area Name:
Area Link:
Sub Area:
Sub Area Link:
Document Type: Phase 1
Date Completed: 11/9/2017
Comments:

---

335 | 1 of 1 | SSW | 0.43 / 2,260.63 | 9.05 / 4 | **Sainte Claire Landfill**
Gold And Moffat St
Alviso (In San Jose) CA 95002 | SWF/LF

SWIS No: 43-CR-0008
Site ID: 3412
EPA Fed Regist ID:
Site Op Status: Closed
Regulatory Status: Unpermitted
Site is Archived: No
Absorbed on:
Absorbed by:
ARB District: Bay Area
SWRCB Region: San Francisco Bay
Site Point of Cont: Abel Martinez-Centeno
Site ZIP: 95002
County: Santa Clara
Latitude: 37.42373
Longitude: -121.97585
Site Inert Debris Eng Fill: No
Closed Illegal Aband: Yes
Closed Illegal Aband Cat: C1
Finance Assuran Responsible: No
Incorporated City: Santa Clara County (Unincorporated)
Local Government: Santa Clara County (Unincorporated)
Reporting Agency Legal Name: City of San Jose
Reporting Agency Department: Department of Planning, Building, and Code Enforcement
Enforcing Agency Legal Name: City of San Jose
Enforcing Agency Department: Department of Planning, Building, and Code Enforcement

Site Activities (Search Result)

Site ID: 3412
Act Opl Status: Closed
Site Name: Sainte Claire Landfill
Activity: Solid Waste Disposal Site
Act Regulat Stat: Unpermitted
Activity Category: Disposal

Extra Details

Site ID: 3412
EPA Fed Reg ID:
Regulatory Status: Unpermitted
Operational Status: Closed
Is Archived: No
Fin Assuran Resp: No
Enforc Agency:
Absorbed By:
Absorbed On:
Point of Contact: Abel Martinez-Centeno
County: Santa Clara

Map Key	Number of Records	Direction	Distance (mi/ft)	Elev/Diff (ft)	Site	DB

Site Name: Sainte Claire Landfill
Enforc Agncy Dept: Department of Planning, Building, and Code Enforcement
Enforc Agncy Lgl Nm: City of San Jose
Closed Illegal Aband: Yes
Inert Debris Eng Fill: No
Local Government: Santa Clara County (Unincorporated)

Site Activities (Export)

Site ID: 3412
WDR Landfill Class:
Act is Archived: No
Act Opl Status: Closed
Act Regulat Stat: Unpermitted
Activity Category: Disposal
Act Classification: Solid Waste Disposal Site
Cease Operation:
Cease Operation Tp:
Insp Frequency: Quarterly
Throughput UOM:
Site Name: Sainte Claire Landfill
Activity: Solid Waste Disposal Site
Incorporated City: Santa Clara County (Unincorporated)
Waste Discharge Req Nu:
Max Permitted Throughput: 0

Remaining Capacity: 0
Remaining Cap Dt:
Max Permit Cap: 0
Capacity UOM:
Total Acreage: 0.00
Disposal Acreage: 0.00
Permitted Elev : 0
Permitted Elev Tp:
Permitted Depth: 0
Permitted Depth Tp:
Site Point of Cont: Abel Martinez-Centeno

336	1 of 2	NNE	0.20 / 1,055.29	16.42 / 11	AIR LIQUIDE ELECTRONICS US LP FREMONT CA	PFAS E

Generator ID: CAL000233903
Date Shipped: 8/17/2020
Date Received: 8/21/2020
Date Certified: 6/14/2021
Waste Quantity Kg: 5.44218
COI Only: No
U.S. DOT ID Number: UN1992
DOT Hazardous: YES
Manifest ID: 23755368
Waste Line ID: 45234726
State Waste Codes: 551
DOT Printed Information: UN1992, WASTE FLAMMABLE LIQUIDS, TOXIC, n.o.s., (METHANOL, PERFLUOROOCTADECANOIC ACID), 3 (6.1), II
Non Haz Waste Description: -
Waste Line Handling Instr: ERG:131 W:867960 A:AZURPK3
Waste Residue Comments: -
Manifest Handling Instr: -
Management Method Desc: STORAGE, BULKING AND/OR TRANSFER OFF SITE
Designated Facility Name: VEOLIA ES TECHNICAL SOLUTIONS LLC
EJSCREEN Report (Generator): https://ejscreen.epa.gov/mapper/mobile/EJSCREEN_mobile.aspx?geometry=%7B%22x%22:-121.943007,%22y%22:37.486845,%22spatialReference%22:%7B%22wkid%22:4326%7D%7D&unit=9035&areatype=&areaid=&basemap=streets&distance=1
EJSCREEN Report (Destination): https://ejscreen.epa.gov/mapper/mobile/EJSCREEN_mobile.aspx?geometry=%7B%22x%22:-117.936798,%22y%22:34.120521,%22spatialReference%22:%7B%22wkid%22:4326%7D%7D&unit=9035&areatype=&areaid=&basemap=streets&distance=1

Waste Line No: 7
Gen Loc State Other:
Generator Latitude: 37.486845
Generator Longitude: -121.943007
Designated Fac ID: CAD008302903
Desig Fac Loc City: AZUSA
Desig Fac Loc State: CA
Designated Latitude: 34.120521
Desig Longitude: -117.936798

336	2 of 2	NNE	0.20 / 1,055.29	16.42 / 11	AIR LIQUIDE ELECTRONICS US LP FREMONT CA	PFAS E

Generator ID: CAL000233903
Date Shipped: 11/30/2021
Date Received: 12/3/2021

Waste Line No: 39
Gen Loc State Other:
Generator Latitude: 37.486845

Map Key	Number of Records	Direction	Distance (mi/ft)	Elev/Diff (ft)	Site	DB

Date Certified:	12/6/2021	**Generator Longitude:**	-121.943007
Waste Quantity Kg:	2.267575	**Designated Fac ID:**	CAD008302903
COI Only:	No	**Desig Fac Loc City:**	AZUSA
U.S. DOT ID Number:	UN3260	**Desig Fac Loc State:**	CA
DOT Hazardous:	YES	**Designated Latitude:**	34.120521
Manifest ID:	25487439	**Desig Longitude:**	-117.936798
Waste Line ID:	49168803		

State Waste Codes: 181
DOT Printed Information: UN3260, CORROSIVE SOLID, ACIDIC, INORGANIC, n.o.s., (CYCLOPENTADIENYL TITANIUM(IV) TRICHLORIDE, PERFLUOROOCTADECANOIC ACID), 8, II
Non Haz Waste Description: -
Waste Line Handling Instr: ERG:154 W:867960 A:AZURPK8IA LABPACK
Waste Residue Comments: -
Manifest Handling Instr: -
Management Method Desc: STORAGE, BULKING AND/OR TRANSFER OFF SITE
Designated Facility Name: VEOLIA ES TECHNICAL SOLUTIONS,
EJSCREEN Report (Generator): https://ejscreen.epa.gov/mapper/mobile/EJSCREEN_mobile.aspx?geometry=%7B%22x%22:-121.943007,%22y%22:37.486845,%22spatialReference%22:%7B%22wkid%22:4326%7D%7D&unit=9035&areatype=&areaid=&basemap=streets&distance=1
EJSCREEN Report (Destination): https://ejscreen.epa.gov/mapper/mobile/EJSCREEN_mobile.aspx?geometry=%7B%22x%22:-117.936798,%22y%22:34.120521,%22spatialReference%22:%7B%22wkid%22:4326%7D%7D&unit=9035&areatype=&areaid=&basemap=streets&distance=1

337	1 of 5	SSE	0.23 / 1,238.03	12.22 / 7	**LOS ESTEROS CRITICAL ENERG** **800 THOMAS FOON CHEW WY** **San Jose CA 95113**	AST

Total Capacity(Gal):	39,722	**Owner Name:**	LOS ESTEROS CRITICAL ENERG
CUPA:	Santa Clara County	**County:**	Santa Clara

337	2 of 5	SSE	0.23 / 1,238.03	12.22 / 7	**LOS ESTEROS CRITICAL ENERGY FACILITY** **800 THOMAS FOON CHEW WY** **SAN JOSE CA 95134**	CUPA SANTACLARA

Facility ID: FA0256442
GIS Latitude: 37.423468
GIS Longitude: -121.939187

Details

Record ID: PR0372491
PE: 2111
Description: CAL ARP PROGRAM 1 FACILITY PERMIT
Program Identifier: DEH PERMIT-CALIFORNIA ACCIDENTAL RELEASE PREVENTION PROGRAM

Details

Record ID: PR0372244
PE: 2205
Description: GENERATES 100 KG YR TO <5 TONS/YR
Program Identifier: DEH PERMIT-HAZ WASTE GENERATOR PROGRAM

Details

Record ID: PR0432994
PE: 2263
Description: CONDITIONALLY EXEMPT (CE)
Program Identifier: DEH PERMIT-ONSITE HAZ WASTE TREATMENT/TIERED PERMIT PROGRAM

Details

Map Key	Number of Records	Direction	Distance (mi/ft)	Elev/Diff (ft)	Site	DB

Record ID: PR0399615
PE: 2012
Description: APSA FACILITY-10,000 TO <50,000 GAL CAPACITY
Program Identifier: DEH PERMIT-ABOVEGROUND PETROLEUM STORAGE ACT PROGRAM

Details

Record ID: PR0396906
PE: BP06
Description: HMBP FACILITY, 22+ CHEMICALS
Program Identifier: DEH PERMIT-HAZ MAT BUSINESS PLAN PROGRAM

Details

Record ID: PR0400679
PE: BP09
Description: HMBP FAC, $152 FOR EACH ADDITIONAL 6 CHEMS
Program Identifier: DEH PERMIT-HAZ MAT BUSINESS PLAN PROGRAM

---

337 **3 of 5** **SSE** **0.23 / 1,238.03** **12.22 / 7**

LOS ESTEROS CRITICAL ENERG
800 THOMAS FOON CHEW WY
SAN JOSE CA 95113

HAZ SANJOSE

Occup ID: 408767
Class: S1
Prop Use: 0
Station: 25
HMMP: Long Form
HMMP Date: 2/24/2017
HMOC: 11
HMOC Description: MISCELLANEOUS COMPLEX FIRMS AND LABS
SIC: 4911
Hazmat Insp Dis: I
Insp Dist: 2300
District: 5
Floors Above: 1
Hide: FALSE

---

337 **4 of 5** **SSE** **0.23 / 1,238.03** **12.22 / 7**

LOS ESTEROS CRITICAL ENERGY FA
800 THOMAS FOON CHEW WY
SAN JOSE CA 95134

EMISSIONS

2003 Criteria Data

Facility ID: 13289
Facility SIC Code: 4911
CO: 43
Air Basin: SF
District: BA
COID: SCL
DISN: BAY AREA AQMD
CHAPIS:
CERR Code:
TOGT: .031
ROGT: 0
COT: .083
NOXT: .301
SOXT: 0
PMT: .011
PM10T: 0

2003 Toxic Data

Facility ID: 13289
Facility SIC Code: 4911
CO: 43
Air Basin: SF
District: BA
TS:
Health Risk Asmt:
Non-Cancer Chronic Haz Ind:
Non-Cancer Acute Haz Ind:
COID: SCL
DISN: BAY AREA AQMD
CHAPIS:
CERR Code:

2004 Criteria Data

Facility ID:	13289	***CERR Code:***	
Facility SIC Code:	4911	***TOGT:***	54.12
CO:	43	***ROGT:***	4.9547663
Air Basin:	SF	***COT:***	11.328
District:	BA	***NOXT:***	23.211
COID:	SCL	***SOXT:***	.732
DISN:	BAY AREA AQMD	***PMT:***	18.023
CHAPIS:		***PM10T:***	17.914826

2004 Toxic Data

Facility ID:	13289	***COID:***	SCL
Facility SIC Code:	4911	***DISN:***	BAY AREA AQMD
CO:	43	***CHAPIS:***	
Air Basin:	SF	***CERR Code:***	
District:	BA		
TS:			
Health Risk Asmt:			
Non-Cancer Chronic Haz Ind:			
Non-Cancer Acute Haz Ind:			

2005 Criteria Data

Facility ID:	13289	***CERR Code:***	
Facility SIC Code:	4911	***TOGT:***	53.868
CO:	43	***ROGT:***	4.928007
Air Basin:	SF	***COT:***	11.291
District:	BA	***NOXT:***	23.133
COID:	SCL	***SOXT:***	.729
DISN:	BAY AREA AQMD	***PMT:***	17.943
CHAPIS:	Y	***PM10T:***	17.835252

2005 Toxic Data

Facility ID:	13289	***COID:***	SCL
Facility SIC Code:	4911	***DISN:***	BAY AREA AQMD
CO:	43	***CHAPIS:***	Y
Air Basin:	SF	***CERR Code:***	
District:	BA		
TS:			
Health Risk Asmt:			
Non-Cancer Chronic Haz Ind:			
Non-Cancer Acute Haz Ind:			

2006 Criteria Data

Facility ID:	13289	***CERR Code:***	
Facility SIC Code:	4911	***TOGT:***	52.597
CO:	43	***ROGT:***	4.8096017
Air Basin:	SF	***COT:***	11.039
District:	BA	***NOXT:***	22.544
COID:	SCL	***SOXT:***	.712
DISN:	BAY AREA AQMD	***PMT:***	17.516
CHAPIS:	Y	***PM10T:***	17.410886

2006 Toxic Data

Facility ID:	13289	***COID:***	SCL
Facility SIC Code:	4911	***DISN:***	BAY AREA AQMD
CO:	43	***CHAPIS:***	Y

Air Basin: SF
District: BA
TS:
Health Risk Asmt:
Non-Cancer Chronic Haz Ind:
Non-Cancer Acute Haz Ind:
CERR Code:

2007 Criteria Data

Facility ID: 13289
Facility SIC Code: 4911
CO: 43
Air Basin: SF
District: BA
COID: SCL
DISN: BAY AREA AQMD
CHAPIS:
CERR Code:
TOGT: 13.436
ROGT: 1.2325222
COT: 2.859
NOXT: 5.797
SOXT: .182
PMT: 4.474
PM10T: 4.44712

2007 Toxic Data

Facility ID: 13289
Facility SIC Code: 4911
CO: 43
Air Basin: SF
District: BA
TS:
Health Risk Asmt:
Non-Cancer Chronic Haz Ind:
Non-Cancer Acute Haz Ind:
COID: SCL
DISN: BAY AREA AQMD
CHAPIS:
CERR Code:

2008 Criteria Data

Facility ID: 13289
Facility SIC Code: 4911
CO: 43
Air Basin: SF
District: BA
COID: SCL
DISN: BAY AREA AQMD
CHAPIS:
CERR Code:
TOGT: 20.566
ROGT: 1.8834589
COT: 3.586
NOXT: 7.291
SOXT: .229
PMT: 5.638
PM10T: 5.604136

2008 Toxic Data

Facility ID: 13289
Facility SIC Code: 4911
CO: 43
Air Basin: SF
District: BA
TS:
Health Risk Asmt:
Non-Cancer Chronic Haz Ind:
Non-Cancer Acute Haz Ind:
COID: SCL
DISN: BAY AREA AQMD
CHAPIS:
CERR Code:

2009 Criteria Data

Facility ID: 13289
Facility SIC Code: 4911
CO: 43
Air Basin: SF
District: BA
COID: SCL
DISN: BAY AREA AQMD
CERR Code:
TOGT: 17.837
ROGT: 1.633283
COT: 3.103
NOXT: 6.319
SOXT: .198
PMT: 4.9185296203450209453441963254939472903

Map Key	Number of Records	Direction	Distance (mi/ft)	Elev/Diff (ft)	Site	DB

CHAPIS: **PM10T:** 4.889

2009 Toxic Data

Facility ID: 13289
Facility SIC Code: 4911
CO: 43
Air Basin: SF
District: BA
TS:
Health Risk Asmt:
Non-Cancer Chronic Haz Ind:
Non-Cancer Acute Haz Ind:
COID: SCL
DISN: BAY AREA AQMD
CHAPIS:
CERR Code:

2010 Toxic Data

Facility ID: 13289
Facility SIC Code: 4911
CO: 43
Air Basin: SF
District: BA
TS:
Health Risk Asmt:
Non-Cancer Chronic Haz Ind:
Non-Cancer Acute Haz Ind:
COID: SCL
DISN: BAY AREA AQMD
CHAPIS:
CERR Code:

2011 Criteria Data

Facility ID: 13289
Facility SIC Code: 4911
CO: 43
Air Basin: SF
District: BA
COID: SCL
DISN: BAY AREA AQMD
CHAPIS:
CERR Code:
TOGT: 15.638
ROGT: 1.4352756
COT: 2.892
NOXT: 5.841
SOXT: .183
PMT: 4.52420053105518356037866543523435696143
PM10T: 4.497

2011 Toxic Data

Facility ID: 13289
Facility SIC Code: 4911
CO: 43
Air Basin: SF
District: BA
TS:
Health Risk Asmt:
Non-Cancer Chronic Haz Ind:
Non-Cancer Acute Haz Ind:
COID: SCL
DISN: BAY AREA AQMD
CHAPIS:
CERR Code:

337	5 of 5	SSE	0.23 / 1,238.03	12.22 / 7	**Los Estersos Critical Energy Facility** **800 THOMAS FOON CHEW WY** **SAN JOSE CA 95134**	**DELISTED CTNK**

Site ID: 396744
County:
Tank Type:
Original Source: CTNK
Record Date: 06-MAY-2019
Latitude:
Longitude:

Map Key	Number of Records	Direction	Distance (mi/ft)	Elev/Diff (ft)	Site	DB
338	1 of 1	ESE	0.41 / 2,184.60	12.88 / 7	Specialty's Cafe & Bakery 690 N MCCARTHY BLVD MILPITAS CA 95035	DELISTED HAZ

Siteid: 356199
Latitude: 37.437948
Longitude: -121.924066
Original Source: CHAZ
Record Date: 20-OCT-2017

Map Key	Number of Records	Direction	Distance (mi/ft)	Elev/Diff (ft)	Site	DB
339	1 of 6	N	0.06 / 291.68	12.89 / 7	NORTHERN BUSINESS PARK-LOT #19 4540 CUSHING ROAD FREMONT CA 94538	CLEANUP SITES

Global ID: SL0600188042
Status: COMPLETED - CASE CLOSED
Status Date: 9/26/2001
Site Facility Type: CLEANUP PROGRAM SITE
County: ALAMEDA
Latitude: 37.488713
Longitude: -121.955235
RWQCB Region:
Data Source: Cleanup Program Sites from GeoTracker Search; Cleanup Sites from GeoTracker Cleanup Sites Data Download

Cleanup Sites from GeoTracker Cleanup Sites Data Download - Facilities Detail

RB Case No:
Local Case No: 0470
Begin Date: 9/26/2001
Lead Agency: ALAMEDA COUNTY WATER DISTRICT
Local Agency:
CUF Case: NO
CalEnvScreen Score:
EPA Region: 9
Qty Rlsd Gallons:
Potential COC:
How Discovered:
Stop Method:
Stop Description:
Case Worker:
Military DoD Site: No
Leak Reported Dt:
No Further Action Dt: 2001-09-26 00:00:00
Potential Media of Concern:
How Discovered Description:
Calwater Watershed Name: Santa Clara - Fremont Bayside (205.20)
DWR GW Subbasin Name: Santa Clara Valley - Niles Cone (2-009.01)
Disadvantaged Community:
Coordinate Source: Google Geocode
Discharge Cause:
Discharge Source:
Facility Project Sub Type:
Calenviroscreen 3 Score: 51-55%
Calenviroscreen 4 Score: 40-45%
File Location:
Site History:

Cleanup Sites from GeoTracker Cleanup Sites Data Download - Status History

Status: Open - Case Begin Date
Status Date: 2001-09-26 00:00:00

Status: Completed - Case Closed
Status Date: 2001-09-26 00:00:00

Cleanup Sites from GeoTracker Cleanup Sites Data Download - Regulatory Contacts

Contact Type: Regional Board Caseworker
Contact Name: Regional Water Board
Organization Name: SAN FRANCISCO BAY RWQCB (REGION 2)
Address: 1515 CLAY ST SUITE 1400
City: OAKLAND
Email:
Phone No:

Cleanup Program Sites from GeoTracker Search - Regulatory Profile

Project Status:
Cuf Claim No:
CUF Priority Assign:
CUF Amount Paid:
Composting Method:
Facility Type:
WDR Place Type:
WDR File No:
WDR Order No:
File Location:
User Defined Beneficial Use:
Designated Beneficial Use: MUN, AGR, IND, PROC
Designated Beneficl Use Desc: Municipal and Domestic Supply, Agricultural Supply, Industrial Service Supply, Industrial Process Supply
Project Oversight Agencies:
Report Link: https://geotracker.waterboards.ca.gov/profile_report?global_id=SL0600188042
Cleanup Status Detail: COMPLETED - CASE CLOSED AS OF 9/26/2001
Potential COC: NONE SPECIFIED
Potential Media of Concern: NONE SPECIFIED
Groundwater Monitoring Freq:
DWR GW Sub Basin: Santa Clara Valley - Niles Cone (2-009.01)
CalWater Watershed Name: Santa Clara - Fremont Bayside (205.20)
Post Closure Site Management:
Future Land Use:
Cleanup Oversight Agencies: ALAMEDA COUNTY WATER DISTRICT (LEAD) - CASE #: 0470
SAN FRANCISCO BAY RWQCB (REGION 2)
CASEWORKER: Regional Water Board
Cleanup History Link: https://geotracker.waterboards.ca.gov/profile_report_include?global_id=SL0600188042&tabname=regulatoryhistory
Site History:

No site history available

Sites from GeoTracker Search - Regulatory Activities (as of May 25, 2023)

Action Type: Response Requested - Other
Action: Other Report / Document
Action Date: 6/20/2001
Received Issue Date: 6/20/2001
Doc Link: https://geotracker.waterboards.ca.gov/view_documents_all?global_id=SL0600188042&doc_id=5699989
Title Description Comments:

Cleanup Case Closure

Sites from GeoTracker Search - Documents (as of May 25, 2023)

Document Type: Site Documents ***Document Date:*** 6/20/2001
Type: OTHER REPORT / DOCUMENT ***Submitted:***
Submitted By: (REGULATOR)
Title: CLEANUP CASE CLOSURE - REGULATOR RESPONSE
Title Link: https://geotracker.waterboards.ca.gov/view_documents?global_id=SL0600188042&document_id=5699989

Sites from GeoTracker Search - Cleanup Status History (as of May 25, 2023)

Map Key	Number of Records	Direction	Distance (mi/ft)	Elev/Diff (ft)	Site	DB

Status: Completed - Case Closed
Date: 9/26/2001

Status: Open - Case Begin Date
Date: 9/26/2001

---

339 **2 of 6** **N** **0.06 / 291.68** **12.89 / 7** **NORTHERN BUSINESS PARK-LOTS 20/21**
4540 CUSHING ROAD
FREMONT CA 94538
CLEANUP SITES

Global ID: SL0600128122
Status: COMPLETED - CASE CLOSED
Status Date: 9/26/2001
Site Facility Type: CLEANUP PROGRAM SITE
Data Source: Cleanup Program Sites from GeoTracker Search; Cleanup Sites from GeoTracker Cleanup Sites Data Download
County: ALAMEDA
Latitude: 37.488713
Longitude: -121.955235
RWQCB Region:

Cleanup Sites from GeoTracker Cleanup Sites Data Download - Facilities Detail

RB Case No:
Local Case No: 0462
Begin Date: 9/26/2001
Lead Agency: ALAMEDA COUNTY WATER DISTRICT
Local Agency:
CUF Case: NO
CalEnvScreen Score:
EPA Region: 9
Qty Rlsd Gallons:
Potential COC:
How Discovered:
Stop Method:
Stop Description:
Case Worker:
Military DoD Site: No
Leak Reported Dt:
No Further Action Dt: 2001-09-26 00:00:00
Potential Media of Concern:
How Discovered Description:
Calwater Watershed Name: Santa Clara - Fremont Bayside (205.20)
DWR GW Subbasin Name: Santa Clara Valley - Niles Cone (2-009.01)
Disadvantaged Community:
Coordinate Source: Google Geocode
Discharge Cause:
Discharge Source:
Facility Project Sub Type:
Calenviroscreen 3 Score: 51-55%
Calenviroscreen 4 Score: 40-45%
File Location:
Site History:

Cleanup Sites from GeoTracker Cleanup Sites Data Download - Status History

Status: Completed - Case Closed
Status Date: 2001-09-26 00:00:00

Status: Open - Case Begin Date
Status Date: 2001-09-26 00:00:00

Cleanup Sites from GeoTracker Cleanup Sites Data Download - Regulatory Contacts

Contact Type: Regional Board Caseworker
Contact Name: Regional Water Board
Organization Name: SAN FRANCISCO BAY RWQCB (REGION 2)

Address: 1515 CLAY ST SUITE 1400
City: OAKLAND
Email:
Phone No:

Cleanup Program Sites from GeoTracker Search - Regulatory Profile

Project Status:
Cuf Claim No:
CUF Priority Assign:
CUF Amount Paid:
Composting Method:
Facility Type:
WDR Place Type:
WDR File No:
WDR Order No:
File Location:
User Defined Beneficial Use:
Designated Beneficial Use: MUN, AGR, IND, PROC
Designated Beneficl Use Desc: Municipal and Domestic Supply, Agricultural Supply, Industrial Service Supply, Industrial Process Supply
Project Oversight Agencies:
Report Link: https://geotracker.waterboards.ca.gov/profile_report?global_id=SL0600128122
Cleanup Status Detail: COMPLETED - CASE CLOSED AS OF 9/26/2001
Potential COC: NONE SPECIFIED
Potential Media of Concern: NONE SPECIFIED
Groundwater Monitoring Freq:
DWR GW Sub Basin: Santa Clara Valley - Niles Cone (2-009.01)
CalWater Watershed Name: Santa Clara - Fremont Bayside (205.20)
Post Closure Site Management:
Future Land Use:
Cleanup Oversight Agencies: ALAMEDA COUNTY WATER DISTRICT (LEAD) - CASE #: 0462
SAN FRANCISCO BAY RWQCB (REGION 2)
CASEWORKER: Regional Water Board
Cleanup History Link: https://geotracker.waterboards.ca.gov/profile_report_include?global_id=SL0600128122&tabname=regulatoryhistory
Site History:

No site history available

Sites from GeoTracker Search - Regulatory Activities (as of May 25, 2023)

Action Type: Response Requested - Other
Action: Other Report / Document
Action Date: 6/20/2001
Received Issue Date: 6/20/2001
Doc Link: https://geotracker.waterboards.ca.gov/view_documents_all?global_id=SL0600128122&doc_id=5699990
Title Description Comments:

Cleanup Case Closure

Sites from GeoTracker Search - Documents (as of May 25, 2023)

Document Type: Site Documents
Document Date: 6/20/2001
Type: OTHER REPORT / DOCUMENT
Submitted:
Submitted By: (REGULATOR)
Title: CLEANUP CASE CLOSURE - REGULATOR RESPONSE
Title Link: https://geotracker.waterboards.ca.gov/view_documents?global_id=SL0600128122&document_id=5699990

Sites from GeoTracker Search - Cleanup Status History (as of May 25, 2023)

Status: Open - Case Begin Date
Date: 9/26/2001

Map Key	Number of Records	Direction	Distance (mi/ft)	Elev/Diff (ft)	Site	DB
Status:		Completed - Case Closed				
Date:		9/26/2001				

339	3 of 6	N	0.06 / 291.68	12.89 / 7	**Lam Research Corporation (CA3E)** **4540 CUSHING PKWY** **FREMONT CA 94538**	CERS HAZ

Site ID: 396246
Latitude: 37.488712
Longitude: -121.955238

Regulated Programs

EI ID:	10649140	**EI Description:**	Chemical Storage Facilities
EI ID:	10649140	**EI Description:**	Hazardous Waste Generator
EI ID:	10649140	**EI Description:**	RCRA LQ HW Generator
EI ID:	10649140	**EI Description:**	Hazardous Waste Onsite Treatment

Violations

Violation Date: 05/19/2021
Violation Source: CERS
Violation Program: PBR
Violation Division: Fremont City Fire Department
Citation: 22 CCR 45 67450.3(c)(9)(F) - California Code of Regulations, Title 22, Chapter 45, Section(s) 67450.3(c)(9)(F)
Violation Notes:

Returned to compliance on 05/19/2021. Site has not uploaded their re-assessment that was done by the PE, but they do have it hard copy on site.Site has uploaded new assessment into CERS.

Violation Description:

Failure of generator to obtain assessment or reassessment every five (5) years or the remaining service life of the tank system, as stated in the engineer's assessment, whichever is less. This assessment applies to onground or aboveground tank systems containing only non-RCRA hazardous wastes generated onsite, and tank systems authorized under Permit-by-Rule, Conditional Authorization, and Conditional Exemption or for a small quantity generator onground or aboveground tank systems containing RCRA hazardous wastes generated onsite.

Violations

Violation Date: 05/19/2021
Violation Source: CERS
Violation Program: PBR
Violation Division: Fremont City Fire Department
Citation: 22 CCR 45 67450.3(c)(9)(F) - California Code of Regulations, Title 22, Chapter 45, Section(s) 67450.3(c)(9)(F)
Violation Notes:

Returned to compliance on 06/01/2021. Site had an overflow event during maintenance operations. Submit a corrective action report to prevent a re-occurrence and train staff.Corrective and preventive actions created and approved.

Violation Description:

Failure to comply with general tank operating requirements:
a) Hazardous wastes or treatment reagents shall not be placed in a tank system if they could cause the tank, its ancillary equipment, or the secondary containment system to rupture, leak, corrode, or otherwise fail.
b) The owner or operator shall use appropriate controls and practices to prevent spills and overflows from tank or secondary containment systems. These include at a minimum:
1) Spill prevention controls (e.g., check valves, dry discount couplings);
2) Overfill prevention controls (e.g., level sensing devices, high level alarms, automatic feed cutoff, or bypass to a standby tank); and
3) Maintenance of sufficient freeboard in uncovered tanks to prevent overtopping by wave or wind action or by precipitation. Uncovered tanks shall be operated to ensure at least 60 centimeters (2 feet) of freeboard, unless the tank is equipped with a containment structure (e.g., dike or trench), a drainage control system or a diversion structure (e.g., standby tank) with a capacity that equals or exceeds the volume of the top 60 centimeters (2 feet) of the tank."

Violations

Violation Date: 05/19/2021 ***Violation Source:*** CERS
Violation Program: HW ***Violation Division:*** Fremont City Fire Department
Citation: 22 CCR 15 66265.16 - California Code of Regulations, Title 22, Chapter 15, Section(s) 66265.16
Violation Notes:

Returned to compliance on 06/01/2021. Site says that training has been done, but cannot provide documentation of that. Update or upgrade training record spreadsheet or database and method of presenting this data.Training documentation provided.

Violation Description:

Failure to provide employees with hazardous waste training program of class room instructions or on-the-job training within the first six months after the date of their employment or assignment to a facility, or to a new position at a facility and annually thereafter. Training records on current personnel shall be kept until closure of the facility and for former employees the record shall be kept for at least three years from the date the employee last worked at the facility. The records shall include the following: the job title for each position at the facility related to hazardous waste management, and the name of the employee filling each job; a written job description for each position, duties of facility personnel assigned to each position, and a written description of the type and amount of both introductory and continuing training that will be given to each person filling a position.

Violations

Violation Date: 05/19/2021 ***Violation Source:*** CERS
Violation Program: PBR ***Violation Division:*** Fremont City Fire Department
Citation: 22 CCR 45 67450.3(c)(9)(D) - California Code of Regulations, Title 22, Chapter 45, Section(s) 67450.3(c)(9)(D)
Violation Notes:

Returned to compliance on 06/01/2021. Site had a spill that did not result in a release to the environment. A notification was made to Union Sanitary, but CUPA was not notified. Provide a copy of the USD notification and CC CUPA in situations such as this in the future. Follow State and local guidance for any release to the environment.Corrective and preventive actions documented.

Violation Description:

Failure to notify the Department of a release, fire, and/or explosion within 15 days and include the following:
1) Name, address, and telephone number of the owner or operator;
2) Name, address, and telephone number of the facility;
3) Date, time, and type of incident (e.g., fire, explosion);
4) Name and quantity of material(s) involved;
5) The extent of injuries, if any;
6) An assessment of actual or potential hazards to human health or the environment, where this is applicable; and
7) Etimated quantity and disposition of recovered material that resulted from the incident.

Evaluations

Eval Date: 06/01/2021
Violations Found: No
Eval General Type: Other/Unknown
Eval Type: Other, not routine, done by local agency
Eval Division: Fremont City Fire Department
Eval Program: HW
Eval Source: CERS
Eval Notes:

Other Inspection for CUPA permit. All violations have been corrected.; Note: data in [EVAL Notes] field for some records is truncated from the source.

Eval Date: 06/01/2021
Violations Found: No
Eval General Type: Other/Unknown
Eval Type: Other, not routine, done by local agency
Eval Division: Fremont City Fire Department
Eval Program: PBR
Eval Source: CERS
Eval Notes:

Other Inspection for CUPA permit. All violations have been corrected.; Note: data in [EVAL Notes] field for some records is truncated from the source.

Eval Date: 05/17/2017
Violations Found: No
Eval General Type: Compliance Evaluation Inspection
Eval Type: Routine done by local agency
Eval Division: Fremont City Fire Department
Eval Program: HMRRP
Eval Source: CERS
Eval Notes:

Eval Date: 05/19/2021
Violations Found: No
Eval General Type: Compliance Evaluation Inspection
Eval Type: Routine done by local agency
Eval Division: Fremont City Fire Department
Eval Program: HMRRP
Eval Source: CERS
Eval Notes:

Initial Inspection for CUPA Permit. Inspection late due to Coronavirus limitations.; Note: data in [EVAL Notes] field for some records is truncated from the source.

Eval Date: 05/19/2021
Violations Found: No
Eval General Type: Compliance Evaluation Inspection
Eval Type: Routine done by local agency
Eval Division: Fremont City Fire Department
Eval Program: HWLQG
Eval Source: CERS
Eval Notes:

Initial Inspection for CUPA Permit; Note: data in [EVAL Notes] field for some records is truncated from the source.

Eval Date: 05/17/2017
Violations Found: No
Eval General Type: Compliance Evaluation Inspection
Eval Type: Routine done by local agency
Eval Division: Fremont City Fire Department
Eval Program: HWLQG
Eval Source: CERS
Eval Notes:

Eval Date: 05/17/2017
Violations Found: No
Eval General Type: Compliance Evaluation Inspection
Eval Type: Routine done by local agency
Eval Division: Fremont City Fire Department
Eval Program: PBR
Eval Source: CERS
Eval Notes:

Eval Date: 05/19/2021
Violations Found: Yes
Eval General Type: Compliance Evaluation Inspection
Eval Type: Routine done by local agency
Eval Division: Fremont City Fire Department
Eval Program: PBR
Eval Source: CERS
Eval Notes:

Initial Inspection for CUPA Permit; Note: data in [EVAL Notes] field for some records is truncated from the source.

Eval Date: 08/05/2014
Violations Found: No
Eval General Type: Other/Unknown

Eval Type: Other, not routine, done by local agency
Eval Division: Fremont City Fire Department
Eval Program: HMRRP
Eval Source: CERS
Eval Notes:

Business closed and building demolished.; Note: data in [EVAL Notes] field for some records is truncated from the source.

Eval Date: 05/19/2021
Violations Found: Yes
Eval General Type: Compliance Evaluation Inspection
Eval Type: Routine done by local agency
Eval Division: Fremont City Fire Department
Eval Program: HW
Eval Source: CERS
Eval Notes:

Initial Inspection for CUPA Permit; Note: data in [EVAL Notes] field for some records is truncated from the source.

Eval Date: 05/17/2017
Violations Found: No
Eval General Type: Compliance Evaluation Inspection
Eval Type: Routine done by local agency
Eval Division: Fremont City Fire Department
Eval Program: HW
Eval Source: CERS
Eval Notes:

Affiliations

Affil Type Desc: Facility Mailing Address
Entity Name: Mailing Address
Entity Title:
Address: 4650 Cushing Parkway, M/S CA06-102
City: Fremont
State: CA
Country:
Zip Code: 94538
Phone:

Affil Type Desc: Onsite Treatment Unit Owner Operator
Entity Name: Dina Schiller
Entity Title: Sr. EHS Manager
Address:
City:
State:
Country:
Zip Code:
Phone:

Affil Type Desc: CUPA District
Entity Name: Fremont City Fire Department
Entity Title:
Address: P.O. Box 5006
City: Fremont
State: CA
Country:
Zip Code: 94537-5006
Phone: (510) 494-4279

Affil Type Desc: Identification Signer
Entity Name: Eumy Hung
Entity Title: Sr. EHS Manager
Address:
City:

State:	
Country:	
Zip Code:	
Phone:	

Affil Type Desc:	Document Preparer
Entity Name:	Eumy Hung
Entity Title:	
Address:	
City:	
State:	
Country:	
Zip Code:	
Phone:	

Affil Type Desc:	Onsite Treatment Unit Owner Operator
Entity Name:	Travis Kruse
Entity Title:	Director, Corporate EHS and Product Safety
Address:	
City:	
State:	
Country:	
Zip Code:	
Phone:	

Affil Type Desc:	Parent Corporation
Entity Name:	Lam Research
Entity Title:	
Address:	
City:	
State:	
Country:	
Zip Code:	
Phone:	

Affil Type Desc:	Onsite Treatment Unit Owner Operator
Entity Name:	Eumy Hung
Entity Title:	Sr. EHS Manager
Address:	
City:	
State:	
Country:	
Zip Code:	
Phone:	

Affil Type Desc:	Property Owner
Entity Name:	MUFG Americas Capital Leasing and Finance, Inc.
Entity Title:	
Address:	445 S. Figueros St. G14-200
City:	Los Angeles
State:	CA
Country:	United States
Zip Code:	90071
Phone:	(213) 236-6444

Affil Type Desc:	Legal Owner
Entity Name:	Lam Research Corporation
Entity Title:	
Address:	4650 Cushing Parkway
City:	Fremont
State:	CA
Country:	United States
Zip Code:	94538
Phone:	(510) 572-0200

Affil Type Desc:	Operator
Entity Name:	Lam Research Corporation
Entity Title:	
Address:	

Map Key	Number of Records	Direction	Distance (mi/ft)	Elev/Diff (ft)	Site	DB

City:
State:
Country:
Zip Code:
Phone: (510) 572-0200

Affil Type Desc: Environmental Contact
Entity Name: Eumy Hung
Entity Title:
Address: 4650 Cushing Parkway, M/S CA06-102
City: Fremont
State: CA
Country:
Zip Code: 94538
Phone:

Coordinates

Env Int Type Code: HMBP
Program ID: 10649140
Latitude: 37.488710
Longitude: -121.955240
Coord Name:
Ref Point Type Desc: Center of a facility or station.

---

339 **4 of 6** **N** **0.06 / 291.68** **12.89 / 7** ***LAM RESEARCH CORPORATION - FREMEONT CAMPUS 4400 AND 4540 CUSHING PARKWAY FREMONT CA 94538*** ***ENVIROSTOR***

Estor/EPA ID: 60002510
Site Code:
Nat Priority List: NO
APN: NONE SPECIFIED
Census Tract:
Site Type: TIERED PERMIT
Address Description: 4400 AND 4540 CUSHING PARKWAY
Office: CLEANUP BERKELEY
Special Program:
Funding: RESPONSIBLE PARTY
Assembly District:
Senate District:
Permit Renewal Lead:
Public Partici Spclst:
Project Manager:
County: ALAMEDA
Latitude: 0
Longitude: 0
Acres: 5 ACRES
Supervisor: REFERRED - NOT ASSIGNED
Cleanup Status: INACTIVE - NEEDS EVALUATION AS OF 6/9/2017
Cleanup Oversight Agencies: DTSC - SITE CLEANUP PROGRAM - LEAD AGENCY
School District:
Past Use that Caused Contam: NONE SPECIFIED
Potential Media Affected: NONE SPECIFIED
Potential Contamin of Concern:

NONE SPECIFIED

Site History:

Status: INACTIVE - NEEDS EVALUATION
Program Type: TIERED PERMIT
CalEnviroScreen Score:
Summary Link: https://www.envirostor.dtsc.ca.gov/public/profile_report?global_id=60002510

Completed Activities

Title: Phase I Enviromental Assessment Checklist
Title Link: https://www.envirostor.dtsc.ca.gov/public/final_documents2?global_id=60002510&doc_id=60428294
Area Name:
Area Link:
Sub Area:
Sub Area Link:
Document Type: Phase 1
Date Completed: 6/19/2017
Comments:

Map Key	Number of Records	Direction	Distance (mi/ft)	Elev/Diff (ft)	Site	DB
339	5 of 6	N	0.06 / 291.68	12.89 / 7	NORTHERN BUSINESS PARK-LOT #19 4540 CUSHING ROAD FREMONT CA 94538	CONT ALAMEDA

Facility Type:	CLEANUP PROGRAM SITE	**Rel Desc:**	
Status:	COMPLETED - CASE CLOSED	**Rel Type:**	
Site Code:		**Rel T Desc:**	
Site ID:		**Program:**	
Record ID:		**Case Desc:**	
ID Type:		**ID Date:**	
Substance:			
County:	ALAMEDA		
Longitude:			
Latitude:			

Site Details

Global ID:	SL0600188042	**Inv Party:**	
Fac ID:		**Inv P Type:**	
Desc:			

Map Key	Number of Records	Direction	Distance (mi/ft)	Elev/Diff (ft)	Site	DB
339	6 of 6	N	0.06 / 291.68	12.89 / 7	NORTHERN BUSINESS PARK-LOTS 20/21 4540 CUSHING ROAD FREMONT CA 94538	CONT ALAMEDA

Facility Type:	CLEANUP PROGRAM SITE	**Rel Desc:**	
Status:	COMPLETED - CASE CLOSED	**Rel Type:**	
Site Code:		**Rel T Desc:**	
Site ID:		**Program:**	
Record ID:		**Case Desc:**	
ID Type:		**ID Date:**	
Substance:			
County:	ALAMEDA		
Longitude:			
Latitude:			

Site Details

Global ID:	SL0600128122	**Inv Party:**	
Fac ID:		**Inv P Type:**	
Desc:			

Map Key	Number of Records	Direction	Distance (mi/ft)	Elev/Diff (ft)	Site	DB
340	1 of 1	ESE	0.42 / 2,204.62	12.09 / 7	ELO TOUCH SOLUTIONS MILPITAS CA	PFAS IND

Status:	Active	**Fac Fips Code:**	06085
Industry:	Electronics Industry	**Fac Indian Cntry Flg:**	N
Compliance Status:	No Violation Identified	**Fac Derived Huc:**	18050003
EPA Programs:	RCRA	**Fac Derived Wbd:**	180500030204
Federal Facility:	No	**Fac Derived Cd113:**	17
Federal Agency:	-	**Fac Derived Cb2010:**	060855046021199
Fac Snc Flg:	N	**Fac Informal Count:**	0
AIR Flag:	N	**Last Informal Action:**	-
NPDES Flag:	N	**Formal Action Count:**	0
SDWIS Flag:	N	**Last Formal Action:**	-
RCRAFlag:	Y	**Fac Total Penalties:**	0
TRI Flag:	N	**Fac Penalty Count:**	-
GHG Flag:	N	**Date Last Penalty:**	-
TRI IDs:	-	**Last Penalty Amt:**	-
TRI Releases Trnsfrs:	-	**Fac Qtrs With Nc:**	0

Map Key	Number of Records	Direction	Distance (mi/ft)	Elev/Diff (ft)	Site	DB

TRI on Site Releases:	-	**Programs With Snc:**	0
TRI off Site Trnsfrs:	-	**Fac Percent Minority:**	82.486
TRI Reporter:	-	**Fac Pop Den:**	3563.53
Fac Imp Water Flg:	-	**Count:**	1
Fac Major Flag:	-	**Fac County:**	SANTA CLARA
Fac Active Flag:	Y	**State Other :**	
Fac Inspection Count:	0	**Region:**	09
Date Last Inspection:	-	**Latitude:**	37.434513
Days Last Inspection:	-	**Longitude:**	-121.922517

Fac Derived Tribes:	-
AIR IDs:	-
CAA Permit Types:	-
CAA NAICS:	-
CAA SICS:	-
NPDES IDs:	-
CWA Permit Types:	-
CWA NAICS:	-
CWA SICS:	-
RCRA IDs:	CAL000427062
RCRA Permit Types:	Other
RCRA NAICS:	334419
SDWA IDs:	-
SDWA System Types:	-
SDWA Compliance Status:	-
SDWA Snc Flag:	N
Fac Collection Meth:	GDT-ADDRESS MATCHING (GEOCODING)
EJSCREEN Flag Us:	Y
EJSCREEN Report:	https://ejscreen.epa.gov/mapper/mobile/EJSCREEN_mobile.aspx?geometry=%7B%22x%22:-121.922517,%22y%22:37.434513,%22spatialReference%22:%7B%22wkid%22:4326%7D%7D&unit=9035&areatype=&areaid=&basemap=streets&distance=1
ECHO Facility Report:	https://echo.epa.gov/detailed-facility-report?fid=110070428351

341	*1 of 2*	*NNE*	*0.30 / 1,570.24*	*19.42 / 14*	***AIR LIQUIDE INC*** ***FREMONT CA***	***PFAS IND***

Status:	Active	**Fac Fips Code:**	06001
Industry:	Chemical Mfg	**Fac Indian Cntry Flg:**	N
Compliance Status:	No Violation Identified	**Fac Derived Huc:**	18050003
EPA Programs:	RCRA	**Fac Derived Wbd:**	180500040701
Federal Facility:	No	**Fac Derived Cd113:**	17
Federal Agency:	-	**Fac Derived Cb2010:**	060014415031182
Fac Snc Flg:	N	**Fac Informal Count:**	0
AIR Flag:	N	**Last Informal Action:**	-
NPDES Flag:	N	**Formal Action Count:**	0
SDWIS Flag:	N	**Last Formal Action:**	-
RCRAFlag:	Y	**Fac Total Penalties:**	0
TRI Flag:	N	**Fac Penalty Count:**	-
GHG Flag:	N	**Date Last Penalty:**	-
TRI IDs:	-	**Last Penalty Amt:**	-
TRI Releases Trnsfrs:	-	**Fac Qtrs With Nc:**	1
TRI on Site Releases:	-	**Programs With Snc:**	0
TRI off Site Trnsfrs:	-	**Fac Percent Minority:**	78.06
TRI Reporter:	-	**Fac Pop Den:**	1913.6
Fac Imp Water Flg:	-	**Count:**	1
Fac Major Flag:	-	**Fac County:**	ALAMEDA
Fac Active Flag:	Y	**State Other :**	
Fac Inspection Count:	2	**Region:**	09
Date Last Inspection:	9/18/2022	**Latitude:**	37.486511
Days Last Inspection:	209	**Longitude:**	-121.9411

Fac Derived Tribes:	-
AIR IDs:	-
CAA Permit Types:	-
CAA NAICS:	-
CAA SICS:	-
NPDES IDs:	-
CWA Permit Types:	-

Map Key	Number of Records	Direction	Distance (mi/ft)	Elev/Diff (ft)	Site	DB

CWA NAICS:	-
CWA SICS:	-
RCRA IDs:	CAR000201632
RCRA Permit Types:	LQG
RCRA NAICS:	325199 325120 325180
SDWA IDs:	-
SDWA System Types:	-
SDWA Compliance Status:	-
SDWA Snc Flag:	N
Fac Collection Meth:	ADDRESS MATCHING-HOUSE NUMBER
EJSCREEN Flag Us:	Y
EJSCREEN Report:	https://ejscreen.epa.gov/mapper/mobile/EJSCREEN_mobile.aspx?geometry=%7B%22x%22:-121.9411,%22y%22:37.486511,%22spatialReference%22:%7B%22wkid%22:4326%7D%7D&unit=9035&areatype=&areaid=&basemap=streets&distance=1
ECHO Facility Report:	https://echo.epa.gov/detailed-facility-report?fid=110039561738

341	2 of 2	NNE	0.30 / 1,570.24	19.42 / 14	AIR LIQUIDE INC FREMONT CA	PFAS IND

Status:	Active	**Fac Fips Code:**	06001
Industry:	Industrial Gas	**Fac Indian Cntry Flg:**	N
Compliance Status:	No Violation Identified	**Fac Derived Huc:**	18050003
EPA Programs:	RCRA	**Fac Derived Wbd:**	180500040701
Federal Facility:	No	**Fac Derived Cd113:**	17
Federal Agency:	-	**Fac Derived Cb2010:**	060014415031182
Fac Snc Flg:	N	**Fac Informal Count:**	0
AIR Flag:	N	**Last Informal Action:**	-
NPDES Flag:	N	**Formal Action Count:**	0
SDWIS Flag:	N	**Last Formal Action:**	-
RCRAFlag:	Y	**Fac Total Penalties:**	0
TRI Flag:	N	**Fac Penalty Count:**	-
GHG Flag:	N	**Date Last Penalty:**	-
TRI IDs:	-	**Last Penalty Amt:**	-
TRI Releases Trnsfrs:	-	**Fac Qtrs With Nc:**	1
TRI on Site Releases:	-	**Programs With Snc:**	0
TRI off Site Trnsfrs:	-	**Fac Percent Minority:**	78.06
TRI Reporter:	-	**Fac Pop Den:**	1913.6
Fac Imp Water Flg:	-	**Count:**	1
Fac Major Flag:	-	**Fac County:**	ALAMEDA
Fac Active Flag:	Y	**State Other :**	
Fac Inspection Count:	2	**Region:**	09
Date Last Inspection:	9/18/2022	**Latitude:**	37.486511
Days Last Inspection:	209	**Longitude:**	-121.9411

Fac Derived Tribes:	-
AIR IDs:	-
CAA Permit Types:	-
CAA NAICS:	-
CAA SICS:	-
NPDES IDs:	-
CWA Permit Types:	-
CWA NAICS:	-
CWA SICS:	-
RCRA IDs:	CAR000201632
RCRA Permit Types:	LQG
RCRA NAICS:	325199 325120 325180
SDWA IDs:	-
SDWA System Types:	-
SDWA Compliance Status:	-
SDWA Snc Flag:	N
Fac Collection Meth:	ADDRESS MATCHING-HOUSE NUMBER
EJSCREEN Flag Us:	Y
EJSCREEN Report:	https://ejscreen.epa.gov/mapper/mobile/EJSCREEN_mobile.aspx?geometry=%7B%22x%22:-121.9411,%22y%22:37.486511,%22spatialReference%22:%7B%22wkid%22:4326%7D%7D&unit=9035&areatype=&areaid=&basemap=streets&distance=1
ECHO Facility Report:	https://echo.epa.gov/detailed-facility-report?fid=110039561738

Map Key	Number of Records	Direction	Distance (mi/ft)	Elev/Diff (ft)	Site	DB
342	1 of 1	S	0.11 / 604.67	6.57 / 1	SYNTAX COURT DISPOSAL SITE SYNTAX COURT SAN JOSE CA 95134	CLEANUP SITES

Global ID: T10000007316
Status: OPEN - ASSESSMENT & INTERIM REMEDIAL ACTION
Status Date: 8/25/2015
Site Facility Type: CLEANUP PROGRAM SITE
County: SANTA CLARA
Latitude: 37.42064
Longitude: -121.96347
RWQCB Region:
Data Source: Cleanup Program Sites from GeoTracker Search; Cleanup Sites from GeoTracker Cleanup Sites Data Download

Cleanup Sites from GeoTracker Cleanup Sites Data Download - Facilities Detail

RB Case No: 43S1188
Local Case No:
Begin Date: 8/25/2015
Lead Agency: SAN FRANCISCO BAY RWQCB (REGION 2)
Local Agency:
CUF Case: NO
CalEnvScreen Score:
EPA Region: 9
Qty Rlsd Gallons:
Potential COC: 1,1,1-Trichloroethane (TCA), Dichloroethane (DCA), Dichloroethene (DCE), Tetrachloroethylene (PCE), Trichloroethylene (TCE), Vinyl chloride
How Discovered:
Stop Method:
Stop Description:
Case Worker: KER
Military DoD Site: No
Leak Reported Dt:
No Further Action Dt:
Potential Media of Concern: Other Groundwater (uses other than drinking water), Soil, Soil Vapor
How Discovered Description:
Calwater Watershed Name: Santa Clara - Coyote Creek (205.30)
DWR GW Subbasin Name: Santa Clara Valley - Santa Clara (2-009.02)
Disadvantaged Community:
Coordinate Source:
Discharge Cause:
Discharge Source:
Facility Project Sub Type:
Calenviroscreen 3 Score: 81-85%
Calenviroscreen 4 Score: 65-70%
File Location: All Files are on GeoTracker or in the Local Agency Database
Site History:

Site History and Current Status Syntax Court Disposal Site was never operated as a permitted disposal site. Based on historical aerial photo review and subsurface investigations, undocumented fill has been placed at and in the vicinity of the Project Site during multiple episodes. Fill placement appears to have been related to general land reclamation in the Guadalupe River floodplain area in Alviso, periods of unregulated waste dumping beginning in the late 1950s, and site filling/re-grading during construction activities for North First Street and the Highway 237 freeway and interchange at North First Street. The entire Project comprises 32 acres of land (Project Site) located west of North First Street and north of Highway 237 in San Jose, California. The Project Site includes 30.8 acres of undeveloped land owned by 237 North First Street Investors, LLC and a 1.2-acre sanitary sewer pump station parcel owned by the City of Santa Clara. A development permit for the Project Site has been approved by the City of San Jose and includes plans for four commercial office buildings and a hotel with associated parking lots, paved access roads, landscaping, and open space areas. Requirements for landfill closure and post-closure development, monitoring, and maintenance are contained in Title 27 of the California Code of Regulations, Sections 21090 and 21190 (27 CCR 21090 and 27 CCR 21190). This Plan addresses requirements of 27 CCR 21090 and 27 CCR 21190 for the relevant areas of the Project Site: Parcel 1 and the Hotel Parcel. (2015) The undeveloped portions of the Project Site are in the process of being divided into three legal parcels (Parcel 1, Parcel 2, and the Hotel Parcel).

Cleanup Sites from GeoTracker Cleanup Sites Data Download - Regulatory Activity

Date: 2023-06-30 00:00:00
Action: Annual Estimation Letter
Action Type: ENFORCEMENT

Cleanup Sites from GeoTracker Cleanup Sites Data Download - Status History

Status: Open - Assessment & Interim Remedial Action
Status Date: 2015-08-25 00:00:00

Status: Open - Case Begin Date
Status Date: 2015-08-25 00:00:00

Cleanup Sites from GeoTracker Cleanup Sites Data Download - Regulatory Contacts

Contact Type: Regional Board Caseworker
Contact Name: KEITH ROBERSON
Organization Name: SAN FRANCISCO BAY RWQCB (REGION 2)
Address: 1515 CLAY STREET, SUITE 1400
City: OAKLAND
Email: kroberson@waterboards.ca.gov
Phone No:

Contact Type: Regional Board Caseworker - Primary Caseworker
Contact Name: NATHAN VEALE
Organization Name: SAN FRANCISCO BAY RWQCB (REGION 2)
Address: 1515 Clay Street, Suite 1400
City: OAKLAND
Email: nathan.veale@waterboards.ca.gov
Phone No: 5106222336

Cleanup Program Sites from GeoTracker Search - Regulatory Profile

Project Status:
Cuf Claim No:
CUF Priority Assign:
CUF Amount Paid:
Composting Method:
Facility Type:
WDR Place Type:
WDR File No:
WDR Order No:
File Location: ALL FILES ARE ON GEOTRACKER OR IN THE LOCAL AGENCY DATABASE
User Defined Beneficial Use:
Designated Beneficial Use: MUN, AGR, IND, PROC
Designated Beneficl Use Desc: Municipal and Domestic Supply, Agricultural Supply, Industrial Service Supply, Industrial Process Supply
Project Oversight Agencies:
Report Link: https://geotracker.waterboards.ca.gov/profile_report?global_id=T10000007316
Cleanup Status Detail: OPEN - ASSESSMENT & INTERIM REMEDIAL ACTION AS OF 8/25/2015
Potential COC: 1,1,1-TRICHLOROETHANE (TCA), DICHLOROETHANE (DCA), DICHLOROETHENE (DCE), TETRACHLOROETHYLENE (PCE), TRICHLOROETHYLENE (TCE), VINYL CHLORIDE
Potential Media of Concern: OTHER GROUNDWATER (USES OTHER THAN DRINKING WATER), SOIL, SOIL VAPOR
Groundwater Monitoring Freq:
DWR GW Sub Basin: Santa Clara Valley - Santa Clara (2-009.02)
CalWater Watershed Name: Santa Clara - Coyote Creek (205.30)
Post Closure Site Management:
Future Land Use:
Cleanup Oversight Agencies: SAN FRANCISCO BAY RWQCB (REGION 2) (LEAD) - CASE #: 43S1188 CASEWORKER: NATHAN VEALE
Cleanup History Link: https://geotracker.waterboards.ca.gov/profile_report_include?global_id=T10000007316&tabname=regulatoryhistory
Site History:

Site History and Current Status
Syntax Court Disposal Site was never operated as a permitted disposal site. Based on historical aerial photo review and subsurface investigations, undocumented fill has been placed at and in the vicinity of the Project Site during multiple episodes. Fill placement appears to have been related to general land reclamation in the Guadalupe River floodplain area in Alviso, periods of unregulated waste dumping beginning in the late 1950s, and site filling/re-grading during construction activities for North First Street and the Highway 237 freeway and interchange at North First Street.

The entire Project comprises 32 acres of land (Project Site) located west of North First Street and north of Highway 237 in San Jose, California. The Project Site includes 30.8 acres of undeveloped land owned by 237 North First Street Investors, LLC and a 1.2-acre sanitary sewer pump station parcel owned by the City of Santa Clara. A development permit for the Project Site has been approved by the City of San Jose and includes plans for four

commercial office buildings and a hotel with associated parking lots, paved access roads, landscaping, and open space areas.

Requirements for landfill closure and post-closure development, monitoring, and maintenance are contained in Title 27 of the California Code of Regulations, Sections 21090 and 21190 (27 CCR 21090 and 27 CCR 21190). This Plan addresses requirements of 27 CCR 21090 and 27 CCR 21190 for the relevant areas of the Project Site: Parcel 1 and the Hotel Parcel.

(2015) The undeveloped portions of the Project Site are in the process of being divided into three legal parcels (Parcel 1, Parcel 2, and the Hotel Parcel).

Sites from GeoTracker Search - Regulatory Activities (as of May 25, 2023)

Action Type: Other Regulatory Actions
Action: Annual Estimation Letter
Action Date: 6/28/2019
Received Issue Date: 6/28/2019
Doc Link: https://geotracker.waterboards.ca.gov/view_documents?global_id=T10000007316&enforcement_id=6408117&temptable=ENFORCEMENT
Title Description Comments:

Annual Estimate for SCP Cost Recovery Oversight - Syntax Court

Action Type: Other Regulatory Actions
Action: Annual Estimation Letter
Action Date: 6/28/2019
Received Issue Date: 6/28/2019
Doc Link: https://geotracker.waterboards.ca.gov/view_documents?global_id=T10000007316&enforcement_id=6408119&temptable=ENFORCEMENT
Title Description Comments:

Annual Estimate for SCP Cost Recovery Oversight - Hotel Parcel

Action Type: Other Regulatory Actions
Action: Annual Estimation Letter
Action Date: 7/20/2018
Received Issue Date: 7/20/2018
Doc Link: https://geotracker.waterboards.ca.gov/view_documents?global_id=T10000007316&enforcement_id=6364495&temptable=ENFORCEMENT
Title Description Comments:

Annual Estimate for SCP Cost Recovery Oversight - Syntax Court

Action Type: Other Regulatory Actions
Action: Annual Estimation Letter
Action Date: 7/20/2018
Received Issue Date: 7/20/2018
Doc Link: https://geotracker.waterboards.ca.gov/view_documents?global_id=T10000007316&enforcement_id=6364496&temptable=ENFORCEMENT
Title Description Comments:

Annual Estimate for SCP Cost Recovery Oversight - Hotel Parcel

Action Type: Other Regulatory Actions
Action: Site Visit / Inspection / Sampling
Action Date: 5/11/2018
Received Issue Date: 5/11/2018
Doc Link:
Title Description Comments:

Site Inspection - View site conditions from top floor of new office building. Oblique aerial views include evidence of extensive homeless camp activity on adjacent property to west. This includes the cut-off oxbow lake that is a potential receptor for groundwater impacts. However, manager of office building states he has evidence of contamination of the surface water emanating from the homeless camp, including a floating fuel container with associated sheen, and use of the water body for disposal of human waste.

Action Type: Other Regulatory Actions

Action: Annual Estimation Letter
Action Date: 7/26/2017
Received Issue Date: 7/26/2017
Doc Link: https://geotracker.waterboards.ca.gov/view_documents?global_id=T10000007316&enforcement_id=6328033&temptable=ENFORCEMENT
Title Description Comments:

Annual Estimate for SCP Cost Recovery Oversight - Syntax Court

Action Type: Other Regulatory Actions
Action: Annual Estimation Letter
Action Date: 7/26/2017
Received Issue Date: 7/26/2017
Doc Link: https://geotracker.waterboards.ca.gov/view_documents?global_id=T10000007316&enforcement_id=6328034&temptable=ENFORCEMENT
Title Description Comments:

Annual Estimate for SCP Cost Recovery Oversight - Hotel Parcel

Action Type: Other Regulatory Actions
Action: Annual Estimation Letter
Action Date: 8/12/2016
Received Issue Date: 8/12/2016
Doc Link: https://geotracker.waterboards.ca.gov/view_documents?global_id=T10000007316&enforcement_id=6295008&temptable=ENFORCEMENT
Title Description Comments:

Annual Estimate for SCP Cost Recovery Oversight - Syntax Court

Action Type: Other Regulatory Actions
Action: Annual Estimation Letter
Action Date: 8/12/2016
Received Issue Date: 8/12/2016
Doc Link: https://geotracker.waterboards.ca.gov/view_documents?global_id=T10000007316&enforcement_id=6295007&temptable=ENFORCEMENT
Title Description Comments:

Annual Estimate for SCP Cost Recovery Oversight - Hotel Parcel

Action Type: Other Regulatory Actions
Action: Site Visit / Inspection / Sampling
Action Date: 10/7/2015
Received Issue Date: 10/7/2015
Doc Link:
Title Description Comments:

Site Inspection - status of construction/vapor sampling Inspected status of office construction and general property layout, including offsite open water body to west. Staff suggested that the open water body should be sampled for VOCs to verify whether chlorinated VOCs in groundwater are discharging to the water body.

Action Type: Response Requested - Workplans
Action: Soil and Water Investigation Workplan
Action Date: 5/14/2014
Received Issue Date: 5/14/2014
Doc Link: https://geotracker.waterboards.ca.gov/view_documents_all?global_id=T10000007316&doc_id=5856602
Title Description Comments:

WORK PLAN, POTHOLING & GROUNDWATER SAMPLING PROGRAM

Action Type: Other Regulatory Actions
Action: Staff Letter
Action Date: 4/9/2014
Received Issue Date: 4/9/2014
Doc Link: https://geotracker.waterboards.ca.gov/view_documents?global_id=T10000007316&enforcement_id=6259894&temptable=ENFORCEMENT

Title Description Comments:

Conditional Concurrence with Closure/Post-Closure Land Use Plan and Landfill Gas Monitoring Plan, Syntax Court Disposal Site

Action Type: Response Requested - Workplans
Action: Soil and Water Investigation Workplan - Addendum
Action Date: 1/6/2014
Received Issue Date: 1/6/2014
Doc Link: https://geotracker.waterboards.ca.gov/view_documents_all?global_id=T10000007316&doc_id=5856517
Title Description Comments:

WORK PLAN ADDENDUM #6, DEPTH-DISCRETE VOC SURVEY USING MIP/CPT TECHNOLOGY FOR REMEDIAL PLANNING, DEED RESTRICTED PARCEL

Action Type: Response Requested - Workplans
Action: Other Workplan
Action Date: 2/9/2001
Received Issue Date: 2/9/2001
Doc Link: https://geotracker.waterboards.ca.gov/view_documents_all?global_id=T10000007316&doc_id=5856524
Title Description Comments:

Health & Safety Plan, Cisco Systems Site 6

Action Type: Other Regulatory Actions
Action: Site Visit / Inspection / Sampling
Action Date: 8/19/2015
Received Issue Date: 8/19/2015
Doc Link:
Title Description Comments:

Site visit/meeting Staff (DN, CFC) visited site for new case worker orientation. Meeting with consultants to go over construction logistics and vapor sampling schedule. Tour of site, including areas outside of redevelopment. Noted open water body adjacent to property on west.

Action Type: Other Regulatory Actions
Action: Annual Estimation Letter - #2020592
Action Date: 8/7/2015
Received Issue Date: 8/7/2015
Doc Link: https://geotracker.waterboards.ca.gov/view_documents?global_id=T10000007316&enforcement_id=6263528&temptable=ENFORCEMENT
Title Description Comments:

ANNUAL ESTIMATE FOR SCP COST RECOVERY OVERSIGHT

Action Type: Response Requested - Workplans
Action: Site Investigation Workplan
Action Date: 6/3/2015
Received Issue Date: 6/3/2015
Doc Link: https://geotracker.waterboards.ca.gov/view_documents_all?global_id=T10000007316&doc_id=5856567
Title Description Comments:

Workplan for Limited Subsurface Assessment, Proposed Hotel Parcel

Action Type: Other Regulatory Actions
Action: Staff Letter
Action Date: 5/22/2015
Received Issue Date: 5/22/2015
Doc Link: https://geotracker.waterboards.ca.gov/view_documents?global_id=T10000007316&enforcement_id=6259885&temptable=ENFORCEMENT
Title Description Comments:

Concurrence with the Work Plan for Remediation & Monitoring of Volatile Organic Compounds in Groundwater and Soil Vapor, Syntax Court Disposal Site

Action Type: Response Requested - Workplans

Action: Corrective Action Plan / Remedial Action Plan
Action Date: 5/1/2015
Received Issue Date: 5/1/2015
Doc Link: https://geotracker.waterboards.ca.gov/view_documents_all?global_id=T10000007316&doc_id=5856541
Title Description Comments:

Work Plan for Remediation & Monitoring of Volatile Organic Compounds in Groundwater & Soil Vapor

Action Type: Response Requested - Workplans
Action: Corrective Action Plan / Remedial Action Plan
Action Date: 4/30/2015
Received Issue Date: 4/30/2015
Doc Link: https://geotracker.waterboards.ca.gov/view_documents_all?global_id=T10000007316&doc_id=5856551
Title Description Comments:

Work Plan for Remediation & Monitoring of Volatile Organic Compounds in Groundwater & Soil Vapor - Appendices

Action Type: Response Requested - Other
Action: Other Report / Document
Action Date: 4/17/2015
Received Issue Date: 4/17/2015
Doc Link: https://geotracker.waterboards.ca.gov/view_documents_all?global_id=T10000007316&doc_id=5856604
Title Description Comments:

CONSTRUCTION QUALITY ASSURANCE PLAN, EVAPOTRANSPIRATIVE COVER, SYNTAX COURT DISPOSAL SITE

Action Type: Response Requested - Workplans
Action: Corrective Action Plan / Remedial Action Plan - Addendum
Action Date: 2/23/2015
Received Issue Date: 2/23/2015
Doc Link: https://geotracker.waterboards.ca.gov/view_documents_all?global_id=T10000007316&doc_id=5856570
Title Description Comments:

Landfill Gas Monitoring Plan - Syntax Court Disposal Site

Action Type: Response Requested - Workplans
Action: Other Workplan
Action Date: 2/19/2015
Received Issue Date: 2/19/2015
Doc Link: https://geotracker.waterboards.ca.gov/view_documents_all?global_id=T10000007316&doc_id=5856574
Title Description Comments:

Closure/Post-Closure land Use Plan, Syntax Court Disposal Site

Action Type: Response Requested - Workplans
Action: Other Workplan
Action Date: 2/15/2015
Received Issue Date: 2/15/2015
Doc Link: https://geotracker.waterboards.ca.gov/view_documents_all?global_id=T10000007316&doc_id=5856558
Title Description Comments:

Soil Management Plan Update

Action Type: Agreements
Action: Cost Recovery Agreement / N. of Reimbursement
Action Date: 1/26/2015
Received Issue Date: 1/26/2015
Doc Link: https://geotracker.waterboards.ca.gov/view_documents?global_id=T10000007316&enforcement_id=6259889&temptable=ENFORCEMENT
Title Description Comments:

Site Cleanup (SCP) - Recovery of Oversight Costs for Proposed Hotel Parcel at the Syntax Court Disposal Site

Action Type: Other Regulatory Actions

Action: Staff Letter
Action Date: 11/7/2014
Received Issue Date: 11/7/2014
Doc Link: https://geotracker.waterboards.ca.gov/view_documents?global_id=T10000007316&enforcement_id=6259877&temptable=ENFORCEMENT
Title Description Comments:

Concurrence with the Work Plan for Proposed Ground Improvement Plans, Syntax Court Disposal Site

Action Type: Response Requested - Workplans
Action: Soil and Water Investigation Workplan - Addendum
Action Date: 10/23/2014
Received Issue Date: 10/23/2014
Doc Link: https://geotracker.waterboards.ca.gov/view_documents_all?global_id=T10000007316&doc_id=5856597
Title Description Comments:

WORK PLAN ADDENDUM #5, GROUNDWATER CHARACTERIZATION, MONITORING WELL INSTALLATION AND SAMPLING - DEED RESTRICTED PARCEL

Action Type: Response Requested - Other
Action: Other Report / Document
Action Date: 10/15/2014
Received Issue Date: 10/15/2014
Doc Link: https://geotracker.waterboards.ca.gov/view_documents_all?global_id=T10000007316&doc_id=5856538
Title Description Comments:

Request for Approval of Proposed Ground Improvement Plans

Action Type: Response Requested - Reports
Action: Remedial Investigation Report
Action Date: 10/14/2014
Received Issue Date: 10/14/2014
Doc Link: https://geotracker.waterboards.ca.gov/view_documents_all?global_id=T10000007316&doc_id=5856519
Title Description Comments:

Site Investigation Report, Syntax Court Disposal Site - Volume II

Action Type: Response Requested - Reports
Action: Remedial Investigation Report
Action Date: 10/14/2014
Received Issue Date: 10/14/2014
Doc Link: https://geotracker.waterboards.ca.gov/view_documents_all?global_id=T10000007316&doc_id=5856521
Title Description Comments:

Site Investigation Report, Syntax Court Disposal Site - Volume I

Action Type: Response Requested - Workplans
Action: Soil and Water Investigation Workplan - Addendum
Action Date: 9/12/2014
Received Issue Date: 9/12/2014
Doc Link: https://geotracker.waterboards.ca.gov/view_documents_all?global_id=T10000007316&doc_id=5856516
Title Description Comments:

WORK PLAN ADDENDUM #3 (REVISED), SUPPLEMENTAL SOIL,REFUSE HORIZON, AND GRAB GROUNDWATER STUDY

Action Type: Response Requested - Other
Action: Other Report / Document
Action Date: 9/5/2014
Received Issue Date: 9/5/2014
Doc Link: https://geotracker.waterboards.ca.gov/view_documents_all?global_id=T10000007316&doc_id=5856577
Title Description Comments:

Design-Level Geotechnical Investigation

Action Type: Agreements
Action: Cost Recovery Agreement / N. of Reimbursement
Action Date: 8/1/2014
Received Issue Date: 8/1/2014
Doc Link: https://geotracker.waterboards.ca.gov/view_documents?global_id=T10000007316&enforcement_id=6259897&temptable=ENFORCEMENT
Title Description Comments:

ANNUAL ESTIMATE FOR SCP COST RECOVERY OVERSIGHT

Action Type: Response Requested - Workplans
Action: Soil and Water Investigation Workplan - Addendum
Action Date: 7/30/2014
Received Issue Date: 7/30/2014
Doc Link: https://geotracker.waterboards.ca.gov/view_documents_all?global_id=T10000007316&doc_id=5856589
Title Description Comments:

WORK PLAN ADDENDUM #2, SOIL VAPOR TESTING & SUPPLEMENTAL GRAB GROUNDWATER SAMPLING

Action Type: Response Requested - Workplans
Action: Remedial Investigation Workplan
Action Date: 6/9/2014
Received Issue Date: 6/9/2014
Doc Link: https://geotracker.waterboards.ca.gov/view_documents_all?global_id=T10000007316&doc_id=5856583
Title Description Comments:

WORK PLAN ADDENDUM, POTHOLING & GROUNDWATER SAMPLING PROGRAM

Action Type: Other Regulatory Actions
Action: Annual Estimation Letter
Action Date: 7/7/2021
Received Issue Date: 7/7/2021
Doc Link: https://geotracker.waterboards.ca.gov/view_documents?global_id=T10000007316&enforcement_id=6471793&temptable=ENFORCEMENT
Title Description Comments:

FY 21-22 ANNUAL ESTIMATION LETTER

Action Type: Agreements
Action: Cost Recovery Agreement / N. of Reimbursement
Action Date: 3/8/2021
Received Issue Date: 3/8/2021
Doc Link: https://geotracker.waterboards.ca.gov/view_documents?global_id=T10000007316&enforcement_id=6459506&temptable=ENFORCEMENT
Title Description Comments:

Cost Recovery Agreement

Action Type: Other Regulatory Actions
Action: Annual Estimation Letter
Action Date: 6/30/2020
Received Issue Date: 6/30/2020
Doc Link: https://geotracker.waterboards.ca.gov/view_documents?global_id=T10000007316&enforcement_id=6442720&temptable=ENFORCEMENT
Title Description Comments:

FY 20-21 ANNUAL ESTIMATION LETTER

Action Type: Other Regulatory Actions
Action: Staff Letter
Action Date: 5/27/2014
Received Issue Date: 5/27/2014
Doc Link: https://geotracker.waterboards.ca.gov/view_documents?global_id=T10000007316&enforcement_id=6259876&temptable=ENFORCEMENT
Title Description Comments:

Concurrence with the Work Plan for Potholing & Groundwater Sampling Program, Syntax Court Disposal Site

Sites from GeoTracker Search - Documents (as of May 25, 2023)

Document Type: Site Documents ***Document Date:*** 7/26/2017
Type: ANNUAL ESTIMATION LETTER ***Submitted:***
Submitted By: CLEET CARLTON (REGULATOR)
Title: ANNUAL ESTIMATE FOR SCP COST RECOVERY OVERSIGHT - SYNTAX COURT
Title Link: https://geotracker.waterboards.ca.gov/view_documents?global_id=T10000007316&enforcement_id=6328033

Document Type: Site Documents ***Document Date:*** 8/12/2016
Type: ANNUAL ESTIMATION LETTER ***Submitted:***
Submitted By: CLEET CARLTON (REGULATOR)
Title: ANNUAL ESTIMATE FOR SCP COST RECOVERY OVERSIGHT - HOTEL PARCEL
Title Link: https://geotracker.waterboards.ca.gov/view_documents?global_id=T10000007316&enforcement_id=6295007

Document Type: Site Documents ***Document Date:*** 2/15/2015
Type: OTHER WORKPLAN ***Submitted:***
Submitted By: CLEET CARLTON (REGULATOR)
Title: SOIL MANAGEMENT PLAN UPDATE
Title Link: https://geotracker.waterboards.ca.gov/view_documents?global_id=T10000007316&document_id=5856558

Document Type: Site Documents ***Document Date:*** 10/23/2014
Type: SOIL AND WATER INVESTIGATION WORKPLAN - ADDENDUM ***Submitted:***
Submitted By: CLEET CARLTON (REGULATOR)
Title: WORK PLAN ADDENDUM #5, GROUNDWATER CHARACTERIZATION, MONITORING WELL INSTALLATION AND SAMPLING - DEED RESTRICTED PARCEL
Title Link: https://geotracker.waterboards.ca.gov/view_documents?global_id=T10000007316&document_id=5856597

Document Type: Monitoring Reports ***Document Date:*** 11/20/2020
Type: MONITORING REPORT - SEMI-ANNUALLY ***Submitted:***
Submitted By: DANIEL MATTHEWS (AUTH_RP)
Title: FALL 2020 SEMI-ANNUAL GROUNDWATER AND SOIL VAPOR MONITORING RESULTS
Title Link: https://geotracker.waterboards.ca.gov/esi/uploads/geo_report/3915805280/T10000007316.PDF

Document Type: Site Documents ***Document Date:*** 6/28/2019
Type: ANNUAL ESTIMATION LETTER ***Submitted:***
Submitted By: CLEET CARLTON (REGULATOR)
Title: ANNUAL ESTIMATE FOR SCP COST RECOVERY OVERSIGHT - SYNTAX COURT
Title Link: https://geotracker.waterboards.ca.gov/view_documents?global_id=T10000007316&enforcement_id=6408117

Document Type: Site Documents ***Document Date:*** 7/26/2017
Type: ANNUAL ESTIMATION LETTER ***Submitted:***
Submitted By: CLEET CARLTON (REGULATOR)
Title: ANNUAL ESTIMATE FOR SCP COST RECOVERY OVERSIGHT - HOTEL PARCEL
Title Link: https://geotracker.waterboards.ca.gov/view_documents?global_id=T10000007316&enforcement_id=6328034

Document Type: Site Documents ***Document Date:*** 8/7/2015
Type: ANNUAL ESTIMATION LETTER ***Submitted:***
Submitted By: ASHA TURMAN (REGULATOR)
Title: ANNUAL ESTIMATE FOR SCP COST RECOVERY OVERSIGHT
Title Link: https://geotracker.waterboards.ca.gov/view_documents?global_id=T10000007316&enforcement_id=6263528

Document Type: Site Documents ***Document Date:*** 8/1/2014
Type: COST RECOVERY AGREEMENT / N. OF REIMBURSEMENT ***Submitted:***
Submitted By: CLEET CARLTON (REGULATOR)
Title: ANNUAL ESTIMATE FOR SCP COST RECOVERY OVERSIGHT
Title Link: https://geotracker.waterboards.ca.gov/view_documents?global_id=T10000007316&enforcement_id=6259897

Document Type: Site Documents ***Document Date:*** 5/27/2014
Type: STAFF LETTER ***Submitted:***
Submitted By: CLEET CARLTON (REGULATOR)
Title: CONCURRENCE WITH THE WORK PLAN FOR POTHOLING & GROUNDWATER SAMPLING PROGRAM, SYNTAX COURT DISPOSAL SITE

Title Link: https://geotracker.waterboards.ca.gov/view_documents?global_id=T10000007316&enforcement_id=6259876

Document Type: Site Documents **Document Date:** 5/14/2014
Type: SOIL AND WATER INVESTIGATION WORKPLAN **Submitted:**
Submitted By: CLEET CARLTON (REGULATOR)
Title: WORK PLAN, POTHOLING & GROUNDWATER SAMPLING PROGRAM
Title Link: https://geotracker.waterboards.ca.gov/view_documents?global_id=T10000007316&document_id=5856602

Document Type: Site Documents **Document Date:** 4/9/2014
Type: STAFF LETTER **Submitted:**
Submitted By: CLEET CARLTON (REGULATOR)
Title: CONDITIONAL CONCURRENCE WITH CLOSURE/POST-CLOSURE LAND USE PLAN AND LANDFILL GAS MONITORING PLAN, SYNTAX COURT DISPOSAL SITE
Title Link: https://geotracker.waterboards.ca.gov/view_documents?global_id=T10000007316&enforcement_id=6259894

Document Type: Monitoring Reports **Document Date:** 8/3/2017
Type: MONITORING REPORT - SEMI-ANNUALLY **Submitted:**
Submitted By: DANIEL MATTHEWS (AUTH_RP)
Title: FIRST AND SECOND QUARTER 2017 MONITORING REPORT
Title Link: https://geotracker.waterboards.ca.gov/esi/uploads/geo_report/9138254523/T10000007316.PDF

Document Type: Site Documents **Document Date:** 1/21/2022
Type: OTHER REPORT / DOCUMENT **Submitted:**
Submitted By: DANIEL MATTHEWS (AUTH_RP)
Title: REQUEST FOR MODIFICATION OF SAMPLING SCHEDULE GROUNDWATER & SOIL VAPOR MONITORING PROGRAM
Title Link: https://geotracker.waterboards.ca.gov/esi/uploads/geo_report/2530398726/T10000007316.PDF

Document Type: Site Documents **Document Date:** 7/7/2021
Type: ANNUAL ESTIMATION LETTER **Submitted:**
Submitted By: NATHAN VEALE (REGULATOR)
Title: FY 21-22 ANNUAL ESTIMATION LETTER
Title Link: https://geotracker.waterboards.ca.gov/view_documents?global_id=T10000007316&enforcement_id=6471793

Document Type: Site Documents **Document Date:** 11/30/2020
Type: OTHER WORKPLAN **Submitted:**
Submitted By: DANIEL MATTHEWS (AUTH_RP)
Title: FINAL POST-CLOSURE MAINTENANCE PLAN
Title Link: https://geotracker.waterboards.ca.gov/esi/uploads/geo_report/1896380841/T10000007316.PDF

Document Type: Site Documents **Document Date:** 9/12/2014
Type: SOIL AND WATER INVESTIGATION WORKPLAN - ADDENDUM **Submitted:**
Submitted By: CLEET CARLTON (REGULATOR)
Title: WORK PLAN ADDENDUM #3 (REVISED), SUPPLEMENTAL SOIL,REFUSE HORIZON, AND GRAB GROUNDWATER STUDY
Title Link: https://geotracker.waterboards.ca.gov/view_documents?global_id=T10000007316&document_id=5856516

Document Type: Monitoring Reports **Document Date:** 10/19/2015
Type: MONITORING REPORT - QUARTERLY **Submitted:**
Submitted By: DANIEL MATTHEWS (AUTH_RP)
Title: LANDFILL GAS MIGRATION MONITORING REPORT - FOURTH QUARTER 2015
Title Link: https://geotracker.waterboards.ca.gov/esi/uploads/geo_report/2193930089/T10000007316.PDF

Document Type: Monitoring Reports **Document Date:** 8/24/2015
Type: MONITORING REPORT - QUARTERLY **Submitted:**
Submitted By: DANIEL MATTHEWS (AUTH_RP)
Title: INITIAL LANDFILL GAS MIGRATION MONITORING REPORT-2ND AND 3RD QUARTERS 2015
Title Link: https://geotracker.waterboards.ca.gov/esi/uploads/geo_report/8704981207/T10000007316.PDF

Document Type: Site Documents **Document Date:** 6/28/2019
Type: ANNUAL ESTIMATION LETTER **Submitted:**
Submitted By: CLEET CARLTON (REGULATOR)
Title: ANNUAL ESTIMATE FOR SCP COST RECOVERY OVERSIGHT - HOTEL PARCEL
Title Link: https://geotracker.waterboards.ca.gov/view_documents?global_id=T10000007316&enforcement_id=6408119

Document Type: Site Documents **Document Date:** 7/20/2018
Type: ANNUAL ESTIMATION LETTER **Submitted:**

Submitted By: CLEET CARLTON (REGULATOR)
Title: ANNUAL ESTIMATE FOR SCP COST RECOVERY OVERSIGHT - HOTEL PARCEL
Title Link: https://geotracker.waterboards.ca.gov/view_documents?global_id=T10000007316&enforcement_id=6364496

Document Type: Site Documents **Document Date:** 5/22/2015
Type: STAFF LETTER **Submitted:**
Submitted By: CLEET CARLTON (REGULATOR)
Title: CONCURRENCE WITH THE WORK PLAN FOR REMEDIATION & MONITORING OF VOLATILE ORGANIC COMPOUNDS IN GROUNDWATER AND SOIL VAPOR, SYNTAX COURT DISPOSAL SITE
Title Link: https://geotracker.waterboards.ca.gov/view_documents?global_id=T10000007316&enforcement_id=6259885

Document Type: Site Documents **Document Date:** 2/23/2015
Type: CORRECTIVE ACTION PLAN / REMEDIAL ACTION PLAN - ADDENDUM **Submitted:**
Submitted By: CLEET CARLTON (REGULATOR)
Title: LANDFILL GAS MONITORING PLAN - SYNTAX COURT DISPOSAL SITE
Title Link: https://geotracker.waterboards.ca.gov/view_documents?global_id=T10000007316&document_id=5856570

Document Type: Site Documents **Document Date:** 10/14/2014
Type: REMEDIAL INVESTIGATION REPORT **Submitted:**
Submitted By: CLEET CARLTON (REGULATOR)
Title: SITE INVESTIGATION REPORT, SYNTAX COURT DISPOSAL SITE - VOLUME II
Title Link: https://geotracker.waterboards.ca.gov/view_documents?global_id=T10000007316&document_id=5856519

Document Type: Monitoring Reports **Document Date:** 3/9/2018
Type: MONITORING REPORT - SEMI-ANNUALLY **Submitted:**
Submitted By: DANIEL MATTHEWS (AUTH_RP)
Title: THIRD AND FOURTH QUARTER 2017 MONITORING RESULTS
Title Link: https://geotracker.waterboards.ca.gov/esi/uploads/geo_report/4233673334/T10000007316.PDF

Document Type: Monitoring Reports **Document Date:** 5/18/2017
Type: MONITORING REPORT - SEMI-ANNUALLY **Submitted:**
Submitted By: DANIEL MATTHEWS (AUTH_RP)
Title: THIRD AND FOURTH QUARTER 2016 MONITORING REPORT
Title Link: https://geotracker.waterboards.ca.gov/esi/uploads/geo_report/7858023285/T10000007316.PDF

Document Type: Site Documents **Document Date:** 7/28/2016
Type: FINAL REMEDIAL ACTION REPORT / CORRECTIVE ACTION REPORT **Submitted:**
Submitted By: DANIEL MATTHEWS (AUTH_RP)
Title: REMEDY IMPLEMENTATION & POST-REMEDIATION MONITORING REPORT
Title Link: https://geotracker.waterboards.ca.gov/esi/uploads/geo_report/1914527595/T10000007316.PDF

Document Type: Site Documents **Document Date:** 4/17/2015
Type: OTHER REPORT / DOCUMENT **Submitted:**
Submitted By: CLEET CARLTON (REGULATOR)
Title: CONSTRUCTION QUALITY ASSURANCE PLAN, EVAPOTRANSPIRATIVE COVER, SYNTAX COURT DISPOSAL SITE
Title Link: https://geotracker.waterboards.ca.gov/view_documents?global_id=T10000007316&document_id=5856604

Document Type: Site Documents **Document Date:** 1/26/2015
Type: COST RECOVERY AGREEMENT / N. OF REIMBURSEMENT **Submitted:**
Submitted By: CLEET CARLTON (REGULATOR)
Title: SITE CLEANUP (SCP) - RECOVERY OF OVERSIGHT COSTS FOR PROPOSED HOTEL PARCEL AT THE SYNTAX COURT DISPOSAL SITE
Title Link: https://geotracker.waterboards.ca.gov/view_documents?global_id=T10000007316&enforcement_id=6259889

Document Type: Monitoring Reports **Document Date:** 6/21/2021*
Type: MONITORING REPORT - SEMI-ANNUALLY **Submitted:**
Submitted By: DANIEL MATTHEWS (AUTH_RP)
Title: SPRING 2021 SEMI-ANNUAL SOIL VAPOR AND GROUNDWATER MONITORING REPORT
Title Link: https://geotracker.waterboards.ca.gov/esi/uploads/geo_report/2267983198/T10000007316.PDF

Document Type: Monitoring Reports **Document Date:** 2/24/2020*
Type: MONITORING REPORT - ANNUALLY **Submitted:**
Submitted By: DANIEL MATTHEWS (AUTH_RP)
Title: 2019 ANNUAL REPORT
Title Link: https://geotracker.waterboards.ca.gov/esi/uploads/geo_report/5902105510/T10000007316.PDF

Document Type: Monitoring Reports **Document Date:** 1/14/2016
Type: MONITORING REPORT - QUARTERLY **Submitted:**
Submitted By: DANIEL MATTHEWS (AUTH_RP)
Title: LANDFILL GAS MIGRATION MONITORING REPORT - FIRST QUARTER 2016
Title Link: https://geotracker.waterboards.ca.gov/esi/uploads/geo_report/1429006993/T10000007316.PDF

Document Type: Site Documents **Document Date:** 8/12/2016
Type: ANNUAL ESTIMATION LETTER **Submitted:**
Submitted By: CLEET CARLTON (REGULATOR)
Title: ANNUAL ESTIMATE FOR SCP COST RECOVERY OVERSIGHT - SYNTAX COURT
Title Link: https://geotracker.waterboards.ca.gov/view_documents?global_id=T10000007316&enforcement_id=6295008

Document Type: Site Documents **Document Date:** 6/3/2015
Type: SITE INVESTIGATION WORKPLAN **Submitted:**
Submitted By: CLEET CARLTON (REGULATOR)
Title: WORKPLAN FOR LIMITED SUBSURFACE ASSESSMENT, PROPOSED HOTEL PARCEL
Title Link: https://geotracker.waterboards.ca.gov/view_documents?global_id=T10000007316&document_id=5856567

Document Type: Site Documents **Document Date:** 4/30/2015
Type: CORRECTIVE ACTION PLAN / REMEDIAL ACTION PLAN **Submitted:**
Submitted By: CLEET CARLTON (REGULATOR)
Title: WORK PLAN FOR REMEDIATION & MONITORING OF VOLATILE ORGANIC COMPOUNDS IN GROUNDWATER & SOIL VAPOR - APPENDICES
Title Link: https://geotracker.waterboards.ca.gov/view_documents?global_id=T10000007316&document_id=5856551

Document Type: Site Documents **Document Date:** 10/15/2014
Type: OTHER REPORT / DOCUMENT **Submitted:**
Submitted By: CLEET CARLTON (REGULATOR)
Title: REQUEST FOR APPROVAL OF PROPOSED GROUND IMPROVEMENT PLANS
Title Link: https://geotracker.waterboards.ca.gov/view_documents?global_id=T10000007316&document_id=5856538

Document Type: Site Documents **Document Date:** 7/30/2014
Type: SOIL AND WATER INVESTIGATION WORKPLAN - ADDENDUM **Submitted:**
Submitted By: CLEET CARLTON (REGULATOR)
Title: WORK PLAN ADDENDUM #2, SOIL VAPOR TESTING & SUPPLEMENTAL GRAB GROUNDWATER SAMPLING
Title Link: https://geotracker.waterboards.ca.gov/view_documents?global_id=T10000007316&document_id=5856589

Document Type: Monitoring Reports **Document Date:** 8/5/2022
Type: MONITORING REPORT - SEMI-ANNUALLY **Submitted:**
Submitted By: DANIEL MATTHEWS (AUTH_RP)
Title: SPRING 2022 SEMI-ANNUAL SOIL VAPOR AND GROUNDWATER MONITORING REPORT
Title Link: https://geotracker.waterboards.ca.gov/esi/uploads/geo_report/7253029584/T10000007316.PDF

Document Type: Monitoring Reports **Document Date:** 7/12/2020*
Type: MONITORING REPORT - SEMI-ANNUALLY **Submitted:**
Submitted By: DANIEL MATTHEWS (AUTH_RP)
Title: SPRING 2020 SEMI-ANNUAL GROUNDWATER & SOIL VAPOR MONITORING RESULTS
Title Link: https://geotracker.waterboards.ca.gov/esi/uploads/geo_report/6959102928/T10000007316.PDF

Document Type: Monitoring Reports **Document Date:** 2/12/2019
Type: MONITORING REPORT - ANNUALLY **Submitted:**
Submitted By: DANIEL MATTHEWS (AUTH_RP)
Title: 2018 ANNUAL MONITORING REPORT
Title Link: https://geotracker.waterboards.ca.gov/esi/uploads/geo_report/3211534976/T10000007316.PDF

Document Type: Site Documents **Document Date:** 6/30/2020
Type: ANNUAL ESTIMATION LETTER **Submitted:**
Submitted By: FEI ZHAO (REGULATOR)
Title: FY 20-21 ANNUAL ESTIMATION LETTER
Title Link: https://geotracker.waterboards.ca.gov/view_documents?global_id=T10000007316&enforcement_id=6442720

Document Type: Site Documents **Document Date:** 5/1/2015
Type: CORRECTIVE ACTION PLAN / REMEDIAL ACTION PLAN **Submitted:**
Submitted By: CLEET CARLTON (REGULATOR)
Title: WORK PLAN FOR REMEDIATION & MONITORING OF VOLATILE ORGANIC COMPOUNDS IN

GROUNDWATER & SOIL VAPOR
Title Link: https://geotracker.waterboards.ca.gov/view_documents?global_id=T10000007316&document_id=5856541

Document Type: Site Documents **Document Date:** 10/14/2014
Type: REMEDIAL INVESTIGATION REPORT **Submitted:**
Submitted By: CLEET CARLTON (REGULATOR)
Title: SITE INVESTIGATION REPORT, SYNTAX COURT DISPOSAL SITE - VOLUME I
Title Link: https://geotracker.waterboards.ca.gov/view_documents?global_id=T10000007316&document_id=5856521

Document Type: Site Documents **Document Date:** 9/5/2014
Type: OTHER REPORT / DOCUMENT **Submitted:**
Submitted By: CLEET CARLTON (REGULATOR)
Title: DESIGN-LEVEL GEOTECHNICAL INVESTIGATION
Title Link: https://geotracker.waterboards.ca.gov/view_documents?global_id=T10000007316&document_id=5856577

Document Type: Site Documents **Document Date:** 6/9/2014
Type: REMEDIAL INVESTIGATION WORKPLAN **Submitted:**
Submitted By: CLEET CARLTON (REGULATOR)
Title: WORK PLAN ADDENDUM, POTHOLING & GROUNDWATER SAMPLING PROGRAM
Title Link: https://geotracker.waterboards.ca.gov/view_documents?global_id=T10000007316&document_id=5856583

Document Type: Site Documents **Document Date:** 2/9/2001
Type: OTHER WORKPLAN **Submitted:**
Submitted By: CLEET CARLTON (REGULATOR)
Title: HEALTH & SAFETY PLAN, CISCO SYSTEMS SITE 6
Title Link: https://geotracker.waterboards.ca.gov/view_documents?global_id=T10000007316&document_id=5856524

Document Type: Monitoring Reports **Document Date:** 11/12/2021
Type: MONITORING REPORT - SEMI-ANNUALLY **Submitted:**
Submitted By: DANIEL MATTHEWS (AUTH_RP)
Title: FALL 2021 SEMI-ANNUAL SOIL VAPOR AND GROUNDWATER MONITORING REPORT
Title Link: https://geotracker.waterboards.ca.gov/esi/uploads/geo_report/6700427472/T10000007316.PDF

Document Type: Site Documents **Document Date:** 3/8/2021
Type: COST RECOVERY AGREEMENT / N. OF REIMBURSEMENT **Submitted:**
Submitted By: NATHAN VEALE (REGULATOR)
Title: COST RECOVERY AGREEMENT
Title Link: https://geotracker.waterboards.ca.gov/view_documents?global_id=T10000007316&enforcement_id=6459506

Document Type: Site Documents **Document Date:** 7/20/2018
Type: ANNUAL ESTIMATION LETTER **Submitted:**
Submitted By: CLEET CARLTON (REGULATOR)
Title: ANNUAL ESTIMATE FOR SCP COST RECOVERY OVERSIGHT - SYNTAX COURT
Title Link: https://geotracker.waterboards.ca.gov/view_documents?global_id=T10000007316&enforcement_id=6364495

Document Type: Site Documents **Document Date:** 2/19/2015
Type: OTHER WORKPLAN **Submitted:**
Submitted By: CLEET CARLTON (REGULATOR)
Title: CLOSURE/POST-CLOSURE LAND USE PLAN, SYNTAX COURT DISPOSAL SITE
Title Link: https://geotracker.waterboards.ca.gov/view_documents?global_id=T10000007316&document_id=5856574

Document Type: Site Documents **Document Date:** 11/7/2014
Type: STAFF LETTER **Submitted:**
Submitted By: CLEET CARLTON (REGULATOR)
Title: CONCURRENCE WITH THE WORK PLAN FOR PROPOSED GROUND IMPROVEMENT PLANS, SYNTAX COURT DISPOSAL SITE
Title Link: https://geotracker.waterboards.ca.gov/view_documents?global_id=T10000007316&enforcement_id=6259877

Document Type: Site Documents **Document Date:** 1/6/2014
Type: SOIL AND WATER INVESTIGATION WORKPLAN - ADDENDUM **Submitted:**
Submitted By: CLEET CARLTON (REGULATOR)
Title: WORK PLAN ADDENDUM #6, DEPTH-DISCRETE VOC SURVEY USING MIP/CPT TECHNOLOGY FOR REMEDIAL PLANNING, DEED RESTRICTED PARCEL
Title Link: https://geotracker.waterboards.ca.gov/view_documents?global_id=T10000007316&document_id=5856517

Sites from GeoTracker Search - Site Maps (as of May 25, 2023)

Submitted: 7/18/2016
Submitted By: DANIEL MATTHEWS (AUTH_RP)
Title: BORING LOG RW-3 (RW-3)
Link: https://geotracker.waterboards.ca.gov/esi/uploads/geo_bore/9667517125/T10000007316.PDF

Submitted: 7/18/2016
Submitted By: DANIEL MATTHEWS (AUTH_RP)
Title: BORING LOG MW-2 (MW-2)
Link: https://geotracker.waterboards.ca.gov/esi/uploads/geo_bore/8673109591/T10000007316.PDF

Submitted: 7/18/2016
Submitted By: DANIEL MATTHEWS (AUTH_RP)
Title: BORING LOG SVM-4 (SVM-4)
Link: https://geotracker.waterboards.ca.gov/esi/uploads/geo_bore/5118278205/T10000007316.PDF

Submitted: 7/18/2016
Submitted By: DANIEL MATTHEWS (AUTH_RP)
Title: BORING LOG SVM-5 (SVM-5)
Link: https://geotracker.waterboards.ca.gov/esi/uploads/geo_bore/5559732794/T10000007316.PDF

Submitted: 7/18/2016
Submitted By: DANIEL MATTHEWS (AUTH_RP)
Title: BORING LOG RW-4 (RW-4)
Link: https://geotracker.waterboards.ca.gov/esi/uploads/geo_bore/3297807693/T10000007316.PDF

Submitted: 7/18/2016
Submitted By: DANIEL MATTHEWS (AUTH_RP)
Title: BORING LOG MW-3 (MW-3)
Link: https://geotracker.waterboards.ca.gov/esi/uploads/geo_bore/4661047399/T10000007316.PDF

Submitted: 7/18/2016
Submitted By: DANIEL MATTHEWS (AUTH_RP)
Title: BORING LOG SVM-3 (SVM-3)
Link: https://geotracker.waterboards.ca.gov/esi/uploads/geo_bore/3563104987/T10000007316.PDF

Submitted: 7/18/2016
Submitted By: DANIEL MATTHEWS (AUTH_RP)
Title: BORING LOG RW-1 (RW-1)
Link: https://geotracker.waterboards.ca.gov/esi/uploads/geo_bore/7956046760/T10000007316.PDF

Submitted: 12/9/2020
Submitted By: DANIEL MATTHEWS (AUTH_RP)
Title: GEO_MAP
Link: https://geotracker.waterboards.ca.gov/esi/uploads/geo_map/9071111857/T10000007316.PDF

Submitted: 7/18/2016
Submitted By: DANIEL MATTHEWS (AUTH_RP)
Title: BORING LOG MW-5 (MW-5)
Link: https://geotracker.waterboards.ca.gov/esi/uploads/geo_bore/9965400040/T10000007316.PDF

Submitted: 7/18/2016
Submitted By: DANIEL MATTHEWS (AUTH_RP)
Title: BORING LOG MW-6 (MW-6)
Link: https://geotracker.waterboards.ca.gov/esi/uploads/geo_bore/4941911697/T10000007316.PDF

Submitted: 7/18/2016
Submitted By: DANIEL MATTHEWS (AUTH_RP)
Title: BORING LOG SVM-1 (SVM-1)
Link: https://geotracker.waterboards.ca.gov/esi/uploads/geo_bore/8544119477/T10000007316.PDF

Submitted: 7/18/2016
Submitted By: DANIEL MATTHEWS (AUTH_RP)
Title: BORING LOG SVM-2 (SVM-2)
Link: https://geotracker.waterboards.ca.gov/esi/uploads/geo_bore/1615866303/T10000007316.PDF

Submitted: 7/18/2016
Submitted By: DANIEL MATTHEWS (AUTH_RP)
Title: BORING LOG RW-5 (RW-5)

Map Key	Number of Records	Direction	Distance (mi/ft)	Elev/Diff (ft)	Site	DB

Link: https://geotracker.waterboards.ca.gov/esi/uploads/geo_bore/9339842379/T10000007316.PDF

Submitted: 8/16/2017
Submitted By: DANIEL MATTHEWS (AUTH_RP)
Title: GEO_MAP
Link: https://geotracker.waterboards.ca.gov/esi/uploads/geo_map/3186224579/T10000007316.PDF

Submitted: 7/18/2016
Submitted By: DANIEL MATTHEWS (AUTH_RP)
Title: BORING LOG MW-1 (MW-1)
Link: https://geotracker.waterboards.ca.gov/esi/uploads/geo_bore/8552259981/T10000007316.PDF

Submitted: 7/18/2016
Submitted By: DANIEL MATTHEWS (AUTH_RP)
Title: BORING LOG MW-4 (MW-4)
Link: https://geotracker.waterboards.ca.gov/esi/uploads/geo_bore/5832281708/T10000007316.PDF

Submitted: 7/18/2016
Submitted By: DANIEL MATTHEWS (AUTH_RP)
Title: BORING LOG RW-2 (RW-2)
Link: https://geotracker.waterboards.ca.gov/esi/uploads/geo_bore/3295885086/T10000007316.PDF

Sites from GeoTracker Search - Cleanup Status History (as of May 25, 2023)

Status: Open - Case Begin Date
Date: 8/25/2015

Status: Open - Assessment & Interim Remedial Action
Date: 8/25/2015

343	1 of 6	S	0.19 / 983.66	11.11 / 6	SOUTH BAY DEVELOPMENT, LLC 4353 N 1ST STREET CA 95134	EMISSIONS

2016 Criteria Data

Facility ID:	23434	**CERR CODE:**	
Facility SIC Code:	6512	**TOGT:**	.000062403
CO:	43	**ROGT:**	.0000548210355
Air Basin:	SF	**COT:**	.000312193
District:	BA	**NOXT:**	.001021596
COID:	SCL	**SOXT:**	.000001894
DISN:	BAY AREA AQMD	**PMT:**	.000039306
CHAPIS:		**PM10T:**	.000037734

2016 Toxic Data

Facility ID:	23434	**TS:**	
Facility SIC Code:	6512	**HRA:**	
CERR CODE:		**CH Index:**	
COID:	SCL	**AH Index:**	
CO:	43	**Air Basin:**	SF
DISN:	BAY AREA AQMD	**District:**	BA
CHAPIS:			

343	2 of 6	S	0.19 / 983.66	11.11 / 6	SOUTH BAY DEVELOPMENT, LLC 4353 N 1ST STREET SAN JOSE CA 95134	EMISSIONS

2017 Criteria Data

Facility ID:	23434	**CERR Code:**	
Facility SIC Code:	6512	**TOGT:**	.000062403
CO:	43	**ROGT:**	.0000548210355
Air Basin:	SF	**COT:**	.000312193
District:	BA	**NOXT:**	.001021596
COID:	SCL	**SOXT:**	.000001894
DISN:	BAY AREA AQMD	**PMT:**	.000040944
CHAPIS:		**PM10T:**	.000039306

2017 Toxic Data

Facility ID:	23434	**COID:**	SCL
Facility SIC Code:	6512	**DISN:**	BAY AREA AQMD
CO:	43	**CHAPIS:**	
Air Basin:	SF	**CERR Code:**	
District:	BA		
TS:			
Health Risk Asmt:			
Non-Cancer Chronic Haz Ind:			
Non-Cancer Acute Haz Ind:			

2018 Criteria Data

Facility ID:	23434	**CERR Code:**	
Facility SIC Code:	6512	**TOGT:**	.000062444
CO:	43	**ROGT:**	.000054857054
Air Basin:	SF	**COT:**	.0003124
District:	BA	**NOXT:**	.001022274
COID:	SCL	**SOXT:**	.000001896
DISN:	BAY AREA AQMD	**PMT:**	.000040971
CHAPIS:		**PM10T:**	.000039332

2018 Toxic Data

Facility ID:	23434	**COID:**	SCL
Facility SIC Code:	6512	**DISN:**	BAY AREA AQMD
CO:	43	**CHAPIS:**	
Air Basin:	SF	**CERR Code:**	
District:	BA		
TS:			
Health Risk Asmt:			
Non-Cancer Chronic Haz Ind:			
Non-Cancer Acute Haz Ind:			

2019 Criteria Data

CO:	43	**CHAPIS:**	
Air Basin:	SF	**CERR Code:**	
Facility ID:	23434	**ROGT:**	.000054857054
District:	BA	**COT:**	.0003124
Facility SIC Code:	6512	**NOXT:**	.001022274
CO ID:	SCL	**SOXT:**	.000001896
DISN:	BAY AREA AQMD		
PM10T:	.000039332		
TOGT:	.000062444		
PMT:	.000040971		

2019 Toxic Data

CO:	43	**DISN:**	BAY AREA AQMD
Air Basin:	SF	**CHAPIS:**	
Faccility ID:	23434	**CERR Code:**	
District:	BA	**TS:**	

Map Key	Number of Records	Direction	Distance (mi/ft)	Elev/Diff (ft)	Site	DB

Facility SIC Code: 6512
COID: SCL
Non-Cancer Chronic Haz Ind:
Non-Cancer Acute Haz Ind:
Health Risk Asmt:

---

343 *3 of 6* *S* *0.19 / 983.66* *11.11 / 6*

237@FIRST STATION 2
4353 N 1st St
San Jose CA 95134

ALT FUELS

ID: 158888
Fuel Type Code: ELEC: Electric
Station Phone: 888-758-4389
Expected Date:
BD Blends:
NG PSI:
Federal Agency ID:
Open Date: 2020-06-12
Hydrogen is Retail:
Federal Agency:
Facility Type:
Dt Last Confirmed: 2023-06-05
Updated at: 2023-06-05 00:23:51 UTC
Access Code: public
Access Detail Code:
Groups with Access Code: Public
Groups with Access Code Fr: Public
Fed Agency Name:
Hydrogen Status Link:
E85 Other Ethanol Blends:
NPS Unit Name:
Cards Accepted:
CNG Statn Sells Renewable Na:
LNG Statn Sells Renewable Na:
Maximum Vehicle Class:
RD Blended With Biodiesel:
RD Blends:
RD Blends French:
RD Maximum Biodiesel Level:
Status: Open: The station is open.
Owner Type Desc:
E85 Blender Pump Desc:
NG Fill Type Desc:
NG Vehicle Class Desc:
Geocode Status Desc: The location is from a real GPS readout at the station.
Group with Access Desc: Publicly available to all customers.
LPG Primary Desc:
Intersection Directions:
Access Days Time: 24 hours daily
Restricted Access:

CNG Dispenser No:
CNG Site Renew Src:
CNG Tot Compr Cap:
CNG Storage Cap:
CNG Fill Type Code:
CNG PSI:
CNG Vehicle Class:
LNG Site Renew Src:
LNG Vehicle Class:
LPG Nozzle Types:
Hydrogen Pressures:
Hydrogen Standards:
Latitude: 37.420508
Longitude: -121.962907

---

343 *4 of 6* *S* *0.19 / 983.66* *11.11 / 6*

237@FIRST STATION 1
4353 N 1st St
San Jose CA 95134

ALT FUELS

ID: 176289
Fuel Type Code: ELEC: Electric
Station Phone: 888-758-4389
Expected Date:
BD Blends:
NG PSI:
Federal Agency ID:
Open Date: 2021-01-27
Hydrogen is Retail:
Federal Agency:
Facility Type:
Dt Last Confirmed: 2023-06-05

CNG Dispenser No:
CNG Site Renew Src:
CNG Tot Compr Cap:
CNG Storage Cap:
CNG Fill Type Code:
CNG PSI:
CNG Vehicle Class:
LNG Site Renew Src:
LNG Vehicle Class:
LPG Nozzle Types:
Hydrogen Pressures:
Hydrogen Standards:

Map Key	Number of Records	Direction	Distance (mi/ft)	Elev/Diff (ft)	Site	DB

Updated at:	2023-06-05 00:23:51 UTC	**Latitude:**	37.420498
Access Code:	public	**Longitude:**	-121.962935
Access Detail Code:			
Groups with Access Code:	Public		
Groups with Access Code Fr:	Public		
Fed Agency Name:			
Hydrogen Status Link:			
E85 Other Ethanol Blends:			
NPS Unit Name:			
Cards Accepted:			
CNG Statn Sells Renewable Na:			
LNG Statn Sells Renewable Na:			
Maximum Vehicle Class:			
RD Blended With Biodiesel:			
RD Blends:			
RD Blends French:			
RD Maximum Biodiesel Level:			
Status:	Open: The station is open.		
Owner Type Desc:			
E85 Blender Pump Desc:			
NG Fill Type Desc:			
NG Vehicle Class Desc:			
Geocode Status Desc:	The location is from a real GPS readout at the station.		
Group with Access Desc:	Publicly available to all customers.		
LPG Primary Desc:			
Intersection Directions:			
Access Days Time:	24 hours daily		
Restricted Access:			

343	5 of 6	S	0.19 / 983.66	11.11 / 6	**237@FIRST STATION 3** **4353 N 1st St** **San Jose CA 95134**	ALT FUELS

ID:	176288	**CNG Dispenser No:**	
Fuel Type Code:	ELEC: Electric	**CNG Site Renew Src:**	
Station Phone:	888-758-4389	**CNG Tot Compr Cap:**	
Expected Date:		**CNG Storage Cap:**	
BD Blends:		**CNG Fill Type Code:**	
NG PSI:		**CNG PSI:**	
Federal Agency ID:		**CNG Vehicle Class:**	
Open Date:	2021-01-27	**LNG Site Renew Src:**	
Hydrogen is Retail:		**LNG Vehicle Class:**	
Federal Agency:		**LPG Nozzle Types:**	
Facility Type:		**Hydrogen Pressures:**	
Dt Last Confirmed:	2023-06-05	**Hydrogen Standards:**	
Updated at:	2023-06-05 00:23:51 UTC	**Latitude:**	37.42048
Access Code:	public	**Longitude:**	-121.962934
Access Detail Code:			
Groups with Access Code:	Public		
Groups with Access Code Fr:	Public		
Fed Agency Name:			
Hydrogen Status Link:			
E85 Other Ethanol Blends:			
NPS Unit Name:			
Cards Accepted:			
CNG Statn Sells Renewable Na:			
LNG Statn Sells Renewable Na:			
Maximum Vehicle Class:			
RD Blended With Biodiesel:			
RD Blends:			
RD Blends French:			
RD Maximum Biodiesel Level:			
Status:	Open: The station is open.		
Owner Type Desc:			
E85 Blender Pump Desc:			
NG Fill Type Desc:			
NG Vehicle Class Desc:			

Map Key	Number of Records	Direction	Distance (mi/ft)	Elev/Diff (ft)	Site	DB

Geocode Status Desc: The location is from a real GPS readout at the station.
Group with Access Desc: Publicly available to all customers.
LPG Primary Desc:
Intersection Directions:
Access Days Time: 24 hours daily
Restricted Access:

---

343 | 6 of 6 | S | 0.19 / 983.66 | 11.11 / 6 | SPUS9 237 AT FIRST, L.P.
4353 N 1ST STREET
SAN JOSE CA 95134 | EMISSIONS

2020 Criteria Data

CO:	43	**CHAPIS:**	
Air Basin:	SF	**CERR Code:**	
Facility ID:	24764	**ROGT:**	.000054857054
District:	BA	**COT:**	.0003124
Facility SIC Code:	6512	**NOXT:**	.001023829
CO ID:	SCL	**SOXT:**	.000001896
DISN:	BAY AREA AQMD		
TOGT:	.000062444		
PMT:	.000040971		
PM10T:	.000039332		

2020 Toxic Data

CO:	43	**DISN:**	BAY AREA AQMD
Air Basin:	SF	**CHAPIS:**	
Facility ID:	24764	**CHERR Code:**	
District:	BA	**TS:**	
Facility SIC Code:	6512	**Health Risk Asmt:**	
COID:	SCL		
Non-Cancer Chronic Haz Ind:			
Non-Cancer Acute Haz Ind:			

---

344 | 1 of 1 | SSW | 0.05 / 243.13 | 9.56 / 4 | CITY OF SANTA CLARA
4495 N 1ST STREET
SAN JOSE CA 95134 | EMISSIONS

2014 Criteria Data

Facility ID:	21677	**CERR Code:**	
Facility SIC Code:	4952	**TOGT:**	.000109361
CO:	43	**ROGT:**	
Air Basin:	SF	**COT:**	.001274596
District:	BA	**NOXT:**	.00153205
COID:	SCL	**SOXT:**	.000003089
DISN:	BAY AREA AQMD	**PMT:**	.000041685
CHAPIS:		**PM10T:**	.000040018

2014 Toxic Data

Facility ID:	21677	**COID:**	SCL
Facility SIC Code:	4952	**DISN:**	BAY AREA AQMD
CO:	43	**CHAPIS:**	
Air Basin:	SF	**CERR Code:**	
District:	BA		
TS:			
Health Risk Asmt:			
Non-Cancer Chronic Haz Ind:			

Non-Cancer Acute Haz Ind:

2015 Criteria Data

Facility ID:	21677	***CERR Code:***	
Facility SIC Code:	4952	***TOGT:***	.000109361
CO:	43	***ROGT:***	.000096694
Air Basin:	SF	***COT:***	.001274596
District:	BA	***NOXT:***	.00153205
COID:	SCL	***SOXT:***	.000003089
DISN:	BAY AREA AQMD	***PMT:***	.000041685
CHAPIS:		***PM10T:***	.000040018

2015 Toxic Data

Facility ID:	21677	***COID:***	SCL
Facility SIC Code:	4952	***DISN:***	BAY AREA AQMD
CO:	43	***CHAPIS:***	
Air Basin:	SF	***CERR Code:***	
District:	BA		
TS:			
Health Risk Asmt:			
Non-Cancer Chronic Haz Ind:			
Non-Cancer Acute Haz Ind:			

2016 Criteria Data

Facility ID:	21677	***CERR CODE:***	
Facility SIC Code:	4952	***TOGT:***	.000109361
CO:	43	***ROGT:***	.0000960736385
Air Basin:	SF	***COT:***	.001274596
District:	BA	***NOXT:***	.00153205
COID:	SCL	***SOXT:***	.000003089
DISN:	BAY AREA AQMD	***PMT:***	.000041685
CHAPIS:		***PM10T:***	.000040018

2016 Toxic Data

Facility ID:	21677	***TS:***	
Facility SIC Code:	4952	***HRA:***	
CERR CODE:		***CH Index:***	
COID:	SCL	***AH Index:***	
CO:	43	***Air Basin:***	SF
DISN:	BAY AREA AQMD	***District:***	BA
CHAPIS:			

2018 Criteria Data

Facility ID:	21677	***CERR Code:***	
Facility SIC Code:	4952	***TOGT:***	.001480897
CO:	43	***ROGT:***	.0013009680145
Air Basin:	SF	***COT:***	.017305679
District:	BA	***NOXT:***	.020766809
COID:	SCL	***SOXT:***	.000043934
DISN:	BAY AREA AQMD	***PMT:***	.00051870221327967806841046277665995975 8551
CHAPIS:		***PM10T:***	.00051559

2018 Toxic Data

Facility ID:	21677	***COID:***	SCL

Map Key	Number of Records	Direction	Distance (mi/ft)	Elev/Diff (ft)	Site	DB

Facility SIC Code: 4952
CO: 43
Air Basin: SF
District: BA
TS:
Health Risk Asmt:
Non-Cancer Chronic Haz Ind:
Non-Cancer Acute Haz Ind:
DISN: BAY AREA AQMD
CHAPIS:
CERR Code:

2019 Criteria Data

CO: 43
Air Basin: SF
Facility ID: 21677
District: BA
Facility SIC Code: 4952
CO ID: SCL
DISN: BAY AREA AQMD
PM10T: .00051559
TOGT: .001312844
PMT: .000537073
CHAPIS:
CERR Code:
ROGT: .001153333454
COT: .017305679
NOXT: .020766809
SOXT: .000043934

2019 Toxic Data

CO: 43
Air Basin: SF
Faccility ID: 21677
District: BA
Facility SIC Code: 4952
COID: SCL
Non-Cancer Chronic Haz Ind:
Non-Cancer Acute Haz Ind:
DISN: BAY AREA AQMD
CHAPIS:
CERR Code:
TS:
Health Risk Asmt:

2020 Criteria Data

CO: 43
Air Basin: SF
Facility ID: 21677
District: BA
Facility SIC Code: 4952
CO ID: SCL
DISN: BAY AREA AQMD
TOGT: .001312844
PMT: .000537073
PM10T: .00051559
CHAPIS:
CERR Code:
ROGT: .001153333454
COT: .017305679
NOXT: .020766809
SOXT: .000043934

2020 Toxic Data

CO: 43
Air Basin: SF
Facility ID: 21677
District: BA
Facility SIC Code: 4952
COID: SCL
Non-Cancer Chronic Haz Ind:
Non-Cancer Acute Haz Ind:
DISN: BAY AREA AQMD
CHAPIS:
CHERR Code:
TS:
Health Risk Asmt:

345	1 of 2	SE	0.23 / 1,221.93	19.87 / 14	Cisco Systems, Inc-BLDG MR-3 155 N MC CARTHY BL MILPITAS CA 95035	DELISTED HAZ

Siteid: 105762
Latitude: 37.426693

Map Key	Number of Records	Direction	Distance (mi/ft)	Elev/Diff (ft)	Site	DB

Longitude: -121.924400
Original Source: CHAZ
Record Date: 04-JAN-2018

---

345 *2 of 2* | *SE* | *0.23 / 1,221.93* | *19.87 / 14* | ***CISCO SYSTEMS INC SITE MR***
MILPITAS CA | ***PFAS IND***

Status:	Inactive	**Fac Fips Code:**	06085
Industry:	Electronics Industry	**Fac Indian Cntry Flg:**	N
Compliance Status:	-	**Fac Derived Huc:**	18050003
EPA Programs:	CWA	**Fac Derived Wbd:**	180500030204
Federal Facility:	No	**Fac Derived Cd113:**	17
Federal Agency:	-	**Fac Derived Cb2010:**	060855046021199
Fac Snc Flg:	N	**Fac Informal Count:**	0
AIR Flag:	N	**Last Informal Action:**	-
NPDES Flag:	Y	**Formal Action Count:**	0
SDWIS Flag:	N	**Last Formal Action:**	-
RCRAFlag:	N	**Fac Total Penalties:**	0
TRI Flag:	N	**Fac Penalty Count:**	-
GHG Flag:	N	**Date Last Penalty:**	-
TRI IDs:	-	**Last Penalty Amt:**	-
TRI Releases Trnsfrs:	-	**Fac Qtrs With Nc:**	0
TRI on Site Releases:	-	**Programs With Snc:**	0
TRI off Site Trnsfrs:	-	**Fac Percent Minority:**	82.589
TRI Reporter:	-	**Fac Pop Den:**	3792.9
Fac Imp Water Flg:	Y	**Count:**	1
Fac Major Flag:	-	**Fac County:**	SANTA CLARA COUNTY
Fac Active Flag:	-	**State Other :**	
Fac Inspection Count:	0	**Region:**	09
Date Last Inspection:	-	**Latitude:**	37.42996
Days Last Inspection:	-	**Longitude:**	-121.92666

Fac Derived Tribes: -
AIR IDs: -
CAA Permit Types: -
CAA NAICS: -
CAA SICS: -
NPDES IDs: CAZ463128
CWA Permit Types: Minor
CWA NAICS: -
CWA SICS: 3577
RCRA IDs: -
RCRA Permit Types: -
RCRA NAICS: -
SDWA IDs: -
SDWA System Types: -
SDWA Compliance Status: -
SDWA Snc Flag: N
Fac Collection Meth: -
EJSCREEN Flag Us: Y
EJSCREEN Report: https://ejscreen.epa.gov/mapper/mobile/EJSCREEN_mobile.aspx?geometry=%7B%22x%22:-121.92666,%22y%22:37.42996,%22spatialReference%22:%7B%22wkid%22:4326%7D%7D&unit=9035&areatype=&areaid=&basemap=streets&distance=1
ECHO Facility Report: https://echo.epa.gov/detailed-facility-report?fid=110070134615

---

346 *1 of 3* | *S* | *0.38 / 2,015.82* | *9.58 / 4* | ***GIGOPTIX INC***
130 BAYTECH DR
SAN JOSE CA 95134 | ***DELISTED HAZ***

Siteid: 119464
Latitude: 37.421581
Longitude: -121.955681
Original Source: CHAZ
Record Date: 20-OCT-2017

Map Key	Number of Records	Direction	Distance (mi/ft)	Elev/Diff (ft)	Site	DB
346	2 of 3	S	0.38 / 2,015.82	9.58 / 4	GETINGE BEFORE MAQUET SAN JOSE CA	PFAS IND

Status:	Active	**Fac Fips Code:**	06085
Industry:	Metal Machinery Mfg	**Fac Indian Cntry Flg:**	N
Compliance Status:	No Violation Identified	**Fac Derived Huc:**	18050003
EPA Programs:	RCRA	**Fac Derived Wbd:**	180500030305
Federal Facility:	No	**Fac Derived Cd113:**	17
Federal Agency:	-	**Fac Derived Cb2010:**	060855046021055
Fac Snc Flg:	N	**Fac Informal Count:**	0
AIR Flag:	N	**Last Informal Action:**	-
NPDES Flag:	N	**Formal Action Count:**	0
SDWIS Flag:	N	**Last Formal Action:**	-
RCRAFlag:	Y	**Fac Total Penalties:**	0
TRI Flag:	N	**Fac Penalty Count:**	-
GHG Flag:	N	**Date Last Penalty:**	-
TRI IDs:	-	**Last Penalty Amt:**	-
TRI Releases Trnsfrs:	-	**Fac Qtrs With Nc:**	0
TRI on Site Releases:	-	**Programs With Snc:**	0
TRI off Site Trnsfrs:	-	**Fac Percent Minority:**	76.839
TRI Reporter:	-	**Fac Pop Den:**	2475.53
Fac Imp Water Flg:	-	**Count:**	1
Fac Major Flag:	-	**Fac County:**	SANTA CLARA
Fac Active Flag:	Y	**State Other :**	
Fac Inspection Count:	0	**Region:**	09
Date Last Inspection:	-	**Latitude:**	37.42164
Days Last Inspection:	-	**Longitude:**	-121.956069

Fac Derived Tribes:	-
AIR IDs:	-
CAA Permit Types:	-
CAA NAICS:	-
CAA SICS:	-
NPDES IDs:	-
CWA Permit Types:	-
CWA NAICS:	-
CWA SICS:	-
RCRA IDs:	CAL000432405
RCRA Permit Types:	Other
RCRA NAICS:	339112
SDWA IDs:	-
SDWA System Types:	-
SDWA Compliance Status:	-
SDWA Snc Flag:	N
Fac Collection Meth:	GDT-ADDRESS MATCHING (GEOCODING)
EJSCREEN Flag Us:	Y
EJSCREEN Report:	https://ejscreen.epa.gov/mapper/mobile/EJSCREEN_mobile.aspx?geometry=%7B%22x%22:-121.956069,%22y%22:37.42164,%22spatialReference%22:%7B%22wkid%22:4326%7D%7D&unit=9035&areatype=&areaid=&basemap=streets&distance=1
ECHO Facility Report:	https://echo.epa.gov/detailed-facility-report?fid=110070428597

Map Key	Number of Records	Direction	Distance (mi/ft)	Elev/Diff (ft)	Site	DB
346	3 of 3	S	0.38 / 2,015.82	9.58 / 4	RESTORATION ROBOTICS INCORPORATED SAN JOSE CA	PFAS IND

Status:	Active	**Fac Fips Code:**	06085
Industry:	Metal Machinery Mfg	**Fac Indian Cntry Flg:**	N
Compliance Status:	No Violation Identified	**Fac Derived Huc:**	18050003
EPA Programs:	RCRA	**Fac Derived Wbd:**	180500030305
Federal Facility:	No	**Fac Derived Cd113:**	17
Federal Agency:	-	**Fac Derived Cb2010:**	060855046021055
Fac Snc Flg:	N	**Fac Informal Count:**	0
AIR Flag:	N	**Last Informal Action:**	-
NPDES Flag:	N	**Formal Action Count:**	0

Map Key	Number of Records	Direction	Distance (mi/ft)	Elev/Diff (ft)	Site	DB

SDWIS Flag:	N	**Last Formal Action:**	-
RCRAFlag:	Y	**Fac Total Penalties:**	0
TRI Flag:	N	**Fac Penalty Count:**	-
GHG Flag:	N	**Date Last Penalty:**	-
TRI IDs:	-	**Last Penalty Amt:**	-
TRI Releases Trnsfrs:	-	**Fac Qtrs With Nc:**	0
TRI on Site Releases:	-	**Programs With Snc:**	0
TRI off Site Trnsfrs:	-	**Fac Percent Minority:**	76.992
TRI Reporter:	-	**Fac Pop Den:**	2484.55
Fac Imp Water Flg:	-	**Count:**	1
Fac Major Flag:	-	**Fac County:**	SANTA CLARA
Fac Active Flag:	Y	**State Other :**	
Fac Inspection Count:	0	**Region:**	09
Date Last Inspection:	-	**Latitude:**	37.42164
Days Last Inspection:	-	**Longitude:**	-121.955721

Fac Derived Tribes:	-
AIR IDs:	-
CAA Permit Types:	-
CAA NAICS:	-
CAA SICS:	-
NPDES IDs:	-
CWA Permit Types:	-
CWA NAICS:	-
CWA SICS:	-
RCRA IDs:	CAC003133604 CAL000381078
RCRA Permit Types:	Other
RCRA NAICS:	56299 333249
SDWA IDs:	-
SDWA System Types:	-
SDWA Compliance Status:	-
SDWA Snc Flag:	N
Fac Collection Meth:	GDT-ADDRESS MATCHING (GEOCODING)
EJSCREEN Flag Us:	Y
EJSCREEN Report:	https://ejscreen.epa.gov/mapper/mobile/EJSCREEN_mobile.aspx?geometry=%7B%22x%22:-121.955721,%22y%22:37.42164,%22spatialReference%22:%7B%22wkid%22:4326%7D%7D&unit=9035&areatype=&areaid=&basemap=streets&distance=1
ECHO Facility Report:	https://echo.epa.gov/detailed-facility-report?fid=110070479724

347	1 of 1	NE	0.86 / 4,563.98	53.71 / 48	**NITINOL DEVICES & COMPONENTS** **47621 WESTINGHOUSE DR** **FREMONT CA 94539**	**ENVIROSTOR**

Estor/EPA ID:	71003822	**Assembly District:**	24
Site Code:		**Senate District:**	10
Nat Priority List:	NO	**Permit Renewal Lead:**	
APN:	NONE SPECIFIED	**Public Partici Spclst:**	
Census Tract:	6001441503	**Project Manager:**	
Site Type:	TIERED PERMIT	**County:**	ALAMEDA
Address Description:	47621 WESTINGHOUSE DR	**Latitude:**	37.478795
Office:	CLEANUP BERKELEY	**Longitude:**	-121.92644
Special Program:		**Acres:**	NONE SPECIFIED
Funding:		**Supervisor:**	

Cleanup Status:	INACTIVE - NEEDS EVALUATION AS OF
Cleanup Oversight Agencies:	NONE SPECIFIED
School District:	
Past Use that Caused Contam:	NONE SPECIFIED
Potential Media Affected:	NONE SPECIFIED
Potential Contamin of Concern:	

NONE SPECIFIED

Site History:

Status:	INACTIVE - NEEDS EVALUATION
Program Type:	TIERED PERMIT
CalEnviroScreen Score:	40-45%

Map Key	Number of Records	Direction	Distance (mi/ft)	Elev/Diff (ft)	Site	DB

Summary Link: https://www.envirostor.dtsc.ca.gov/public/profile_report?global_id=71003822

---

348 *1 of 1* | *NNE* | *0.23 / 1,220.19* | *15.85 / 10* | *AIR LIQUIDE ADVANCED MATERIALS* | *PFAS IND*

FREMONT CA

Status:	Inactive	**Fac Fips Code:**	06001
Industry:	Chemical Mfg	**Fac Indian Cntry Flg:**	N
Compliance Status:	No Violation Identified	**Fac Derived Huc:**	18050003
EPA Programs:	CWA	**Fac Derived Wbd:**	180500040701
Federal Facility:	No	**Fac Derived Cd113:**	17
Federal Agency:	-	**Fac Derived Cb2010:**	060014415031182
Fac Snc Flg:	N	**Fac Informal Count:**	0
AIR Flag:	N	**Last Informal Action:**	-
NPDES Flag:	Y	**Formal Action Count:**	0
SDWIS Flag:	N	**Last Formal Action:**	-
RCRAFlag:	N	**Fac Total Penalties:**	0
TRI Flag:	N	**Fac Penalty Count:**	-
GHG Flag:	N	**Date Last Penalty:**	-
TRI IDs:	-	**Last Penalty Amt:**	-
TRI Releases Trnsfrs:	-	**Fac Qtrs With Nc:**	0
TRI on Site Releases:	-	**Programs With Snc:**	0
TRI off Site Trnsfrs:	-	**Fac Percent Minority:**	77.642
TRI Reporter:	-	**Fac Pop Den:**	1932.23
Fac Imp Water Flg:	-	**Count:**	1
Fac Major Flag:	-	**Fac County:**	ALAMEDA COUNTY
Fac Active Flag:	Y	**State Other :**	
Fac Inspection Count:	0	**Region:**	09
Date Last Inspection:	-	**Latitude:**	37.48712
Days Last Inspection:	-	**Longitude:**	-121.9425

Fac Derived Tribes:	-
AIR IDs:	-
CAA Permit Types:	-
CAA NAICS:	-
CAA SICS:	-
NPDES IDs:	CAZ458363
CWA Permit Types:	Minor
CWA NAICS:	-
CWA SICS:	2819
RCRA IDs:	-
RCRA Permit Types:	-
RCRA NAICS:	-
SDWA IDs:	-
SDWA System Types:	-
SDWA Compliance Status:	-
SDWA Snc Flag:	N
Fac Collection Meth:	-
EJSCREEN Flag Us:	Y
EJSCREEN Report:	https://ejscreen.epa.gov/mapper/mobile/EJSCREEN_mobile.aspx?geometry=%7B%22x%22:-121.9425,%22y%22:37.48712,%22spatialReference%22:%7B%22wkid%22:4326%7D%7D&unit=9035&areatype=&areaid=&basemap=streets&distance=1
ECHO Facility Report:	https://echo.epa.gov/detailed-facility-report?fid=110070094667

---

349 *1 of 1* | *NNE* | *0.01 / 30.84* | *13.52 / 8* | *FREMONT BLVD @ LANDING PKWY* | *HIST CHMIRS*

FREMONT CA

OES Control NO:	9991580	**Incident Date:**	12/26/1988
Release Factors:	Abandoned,Intentional Act	**Date Reported:**	1/9/1989
Release Text:		**Fatalities:**	
Equipm Involved:	No Equip Involved	**Other Injury:**	
Action Taken Text:		**Other Decon:**	
Chemicals:	FLAMMABLE LIQUID, NOS	**Other Fatal:**	
Case Number:		**Vehicle:**	

Map Key	Number of Records	Direction	Distance (mi/ft)	Elev/Diff (ft)	Site	DB

HazMat Other:
HM Injury:
Decon:
Agency Name: FREMONT FD
State:
CA DOT PUC ICC:
Company Name:
County: ALAMEDA
HazMat Pers: Off-site Fire Services,,Dot Manual,On-site Fire Services
Action Taken: 63,Establish Safe Area,ID/Analysis of Hazmat,Investigate,Provide Public Info,Remove Hazard (Neutralize),Secure Property,Traffic Control
More than three involved?: 2

350	1 of 3	S	0.12 / 614.54	6.97 / 2	**CISCO SYSTEMS SITE 6** **NORTH FIRST STREET AND SYNTAX COURT** **SAN JOSE CA 95002**	VCP

Estor/EPA ID: 43010027
Nat Priority List: NO
Census Tract: 6085504602
Permit Renewl Lead:
Project Manager:
Acres: 19 ACRES
Supervisor: KARINA NAVARRO
County: SANTA CLARA
Latitude: 37.4204144961748
Longitude: -121.963673038233
Site Code: 201353
Cleanup Status: CERTIFIED O&M - LAND USE RESTRICTIONS ONLY AS OF 2/5/2007
Cleanup Oversight Agencies: DTSC - SITE CLEANUP PROGRAM - LEAD AGENCY;SAN JOSE, CITY OF
Assembly District: 26
Senate District: 10
School District:
Office: CLEANUP BERKELEY
Public Participatn Spclst:
Special Program: VOLUNTARY AGREEMENT - STANDARD VOLUNTARY AGREEMENT
Funding: SITE PROPONENT
Site Type: VOLUNTARY AGREEMENT
APN: 015-39-046, 015-39-047
Past Use that Caused Contam: LANDFILL - DOMESTIC
Potential Media Affected: SOIL
Potential Contamin of Concern:

ARSENIC
LEAD

Site History:

The 19-acre lead-impacted area (Site) is part of a larger 150-acre property. The Site was used in the past as an old landfill and farmland. Cisco Systems, Inc. acquired the property in 1998. At approximately five (5) feet below the existing ground surface, a contaminated fill layer extends to a maximum depth of thirteen (13) feet below the ground surface.

Status: CERTIFIED O&M - LAND USE RESTRICTIONS ONLY - LAND USE RESTRICTIONS
Program Type: VOLUNTARY CLEANUP
CalEnviroScreen Score: 65-70%
Summary Link: https://www.envirostor.dtsc.ca.gov/public/profile_report?global_id=43010027

Land Use Restrictions

Site Management Requirmnts: DAY CARE CENTER PROHIBITED
HOSPITAL USE PROHIBITED
LAND USE COVENANT
NO EXCAVATION OR ACTIVITIES WHICH DISTURB THE SOIL BELOW A SPECIFIED DEPTH (SEE COVENANT FOR DEPTH) WITHOUT AGENCY REVIEW AND APPROVAL OF A SOIL MANAGEMENT PLAN
NOTIFY AFTER CHANGE OF PROPERTY OWNER
PUBLIC OR PRIVATE SCHOOL FOR PERSONS UNDER 21 PROHIBITED
RAISING OF FOOD PROHIBITED
RESIDENCE USE PROHIBITED
Title: Deed Restriction / Land Use Covenant
Title Link: https://www.envirostor.dtsc.ca.gov/public/view_document?docurl=/public/deliverable_documents/2388913810/Cisco6%2EDeedRestrict.pdf
Date Recorded: 5/23/2003

Currently Scheduled Activities

Area Name:
Area Link:
Sub Area:
Sub Area Link:
Document Type: Five-Year Review Reports
Due Date: 10/30/2021
Revised Date:

Completed Activities

Title: Correspondence
Title Link:
Area Name:
Area Link:
Sub Area:
Sub Area Link:
Document Type: Correspondence
Date Completed: 1/30/2016
Comments:

Title: Correspondence
Title Link: https://www.envirostor.dtsc.ca.gov/public/final_documents2?global_id=43010027&enforcement_id=60421338
Area Name:
Area Link:
Sub Area:
Sub Area Link:
Document Type: Correspondence
Date Completed: 12/15/2016
Comments:

Title: Cap Inspection Report
Title Link: https://www.envirostor.dtsc.ca.gov/public/final_documents2?global_id=43010027&doc_id=6008721
Area Name:
Area Link:
Sub Area:
Sub Area Link:
Document Type: Other Report
Date Completed: 11/12/2004
Comments:

Title: Annual Inspection Report
Title Link: https://www.envirostor.dtsc.ca.gov/public/final_documents2?global_id=43010027&doc_id=60415117
Area Name:
Area Link:
Sub Area:
Sub Area Link:
Document Type: Land Use Restriction Monitoring Report
Date Completed: 8/29/2018
Comments:

Title: Deed Restriction / Land Use Covenant
Title Link: https://www.envirostor.dtsc.ca.gov/public/final_documents2?global_id=43010027&enforcement_id=5002937
Area Name:
Area Link:
Sub Area:
Sub Area Link:
Document Type: Land Use Restriction
Date Completed: 5/23/2003
Comments: Executed and recorded Deed Restriction at the Santa Clara County Recorder's Office. Restricts any future onsite operations to commercial / industrial uses.

Title: Soil Management Plan Update @ First St Development
Title Link:
Area Name:
Area Link:
Sub Area:

Sub Area Link:
Document Type: Soils Management Plan
Date Completed: 5/21/2015
Comments:

Title: Email
Title Link:
Area Name:
Area Link:
Sub Area:
Sub Area Link:
Document Type: Correspondence
Date Completed: 3/4/2021
Comments:

Title: CapInspection
Title Link:
Area Name:
Area Link:
Sub Area:
Sub Area Link:
Document Type: Site Inspections/Visit (Non LUR)
Date Completed: 9/20/2004
Comments:

Title: Annual Inspection Report
Title Link: https://www.envirostor.dtsc.ca.gov/public/final_documents2?global_id=43010027&doc_id=60472992
Area Name:
Area Link:
Sub Area:
Sub Area Link:
Document Type: Land Use Restriction Monitoring Report
Date Completed: 12/13/2019
Comments: An visual inspection was performed on December 4, 2019 by Greg Romero, Geologica Inc on the behalf of South Bay Development Company. Surface soils appeared undisturbed and many areas of the site have been paved or the elevation has been raised by placement of clean fill.

Title: 5 Year Review Call in Letter
Title Link: https://www.envirostor.dtsc.ca.gov/public/final_documents2?global_id=43010027&enforcement_id=6012340
Area Name:
Area Link:
Sub Area:
Sub Area Link:
Document Type: Correspondence
Date Completed: 4/28/2008
Comments: Requested a draft 5 year report to be submitted by 6/01/2008.

Title: Follow up to August 19 Syntax Court, San Jose site inspection
Title Link:
Area Name:
Area Link:
Sub Area:
Sub Area Link:
Document Type: Correspondence
Date Completed: 8/27/2015
Comments: Email is follow up on observations and notes from initial site visit made by Regional Water Quality Control Board on August 19, 2015.

Title: Correspondence
Title Link:
Area Name:
Area Link:
Sub Area:
Sub Area Link:
Document Type: Correspondence
Date Completed: 3/20/2018
Comments:

Title: DTSC Syntax Court/Cisco

Title Link: https://www.envirostor.dtsc.ca.gov/public/final_documents2?global_id=43010027&enforcement_id=60361826
Area Name:
Area Link:
Sub Area:
Sub Area Link:
Document Type: Correspondence
Date Completed: 6/4/2014
Comments: DTSC sent a letter to OTO Development confirming that the site may be used as a hotel.

Title: Annual Inspection Report
Title Link: https://www.envirostor.dtsc.ca.gov/public/final_documents2?global_id=43010027&doc_id=60415116
Area Name:
Area Link:
Sub Area:
Sub Area Link:
Document Type: Land Use Restriction Monitoring Report
Date Completed: 5/23/2017
Comments:

Title: Voluntary Cleanup Agreement
Title Link: https://www.envirostor.dtsc.ca.gov/public/final_documents2?global_id=43010027&enforcement_id=5002939
Area Name:
Area Link:
Sub Area:
Sub Area Link:
Document Type: Standard Voluntary Agreement
Date Completed: 10/19/2000
Comments: Cisco Systems Inc. entered into a VCA for DTSC to oversee development of a deed restriction and an operation and maintenance agreement.

Title: Annual Oversight Cost Estimate
Title Link: https://www.envirostor.dtsc.ca.gov/public/final_documents2?global_id=43010027&enforcement_id=60287350
Area Name:
Area Link:
Sub Area:
Sub Area Link:
Document Type: Annual Oversight Cost Estimate
Date Completed: 12/14/2011
Comments:

Title: Land Use Restriction Monitoring Report
Title Link: https://www.envirostor.dtsc.ca.gov/public/final_documents2?global_id=43010027&doc_id=60405669
Area Name:
Area Link:
Sub Area:
Sub Area Link:
Document Type: Land Use Restriction Monitoring Report
Date Completed: 6/23/2016
Comments:

Title: Workplan for Limited Subsurface Assessment, Hotel Parcel
Title Link: https://www.envirostor.dtsc.ca.gov/public/final_documents2?global_id=43010027&doc_id=60393650
Area Name:
Area Link:
Sub Area:
Sub Area Link:
Document Type: Soils Management Plan
Date Completed: 6/9/2015
Comments: The Workplan for Limited Subsurface Assessment outlines investigation activities for the purpose of assessing the presence or absence and thickness of waste material within in the footprint of a proposed hotel. Additionally, the Workplan outlines soil management procedures for the work to comply with the requirement in the Land Use Covenant for a DTSC-approved Soil Management Plan for disturbance of soil 1.5 feet or deeper below the ground surface.

Title: Five-Year Review Report
Title Link:
Area Name:
Area Link:
Sub Area:

Sub Area Link:
Document Type: Five-Year Review Reports
Date Completed: 6/27/2014
Comments:

Title: Landfill Gas Monitoring Report
Title Link: https://www.envirostor.dtsc.ca.gov/public/final_documents2?global_id=43010027&doc_id=60458699
Area Name:
Area Link:
Sub Area:
Sub Area Link:
Document Type: Other Report
Date Completed: 3/20/2019
Comments:

Title: Completion Report for Soil Vapor
Title Link: https://www.envirostor.dtsc.ca.gov/public/final_documents2?global_id=43010027&doc_id=60398456
Area Name:
Area Link:
Sub Area:
Sub Area Link:
Document Type: Other Report
Date Completed: 8/24/2015
Comments:

Title: DTSC Annual LUR Inspection and Report
Title Link: https://www.envirostor.dtsc.ca.gov/public/final_documents2?global_id=43010027&enforcement_id=6016924
Area Name:
Area Link:
Sub Area:
Sub Area Link:
Document Type: Land Use Restriction - Site Inspection/Visit
Date Completed: 6/6/2011
Comments: DTSC conducted an annual inspection to check the condition of the cap that is on the site and to verify compliance with the land use restrictions that are included in a Deed Restriction. Numerous animal burrows were observed along the perimeter of the fence, although the cap was observed to be in generally good condition. The damaged fence observed during last year's inspection was repaired. There is no evidence of any activities prohibited by the Deed Restriction.

Title: 2006 DTSC Annual Inspection and Report
Title Link: https://www.envirostor.dtsc.ca.gov/public/final_documents2?global_id=43010027&enforcement_id=6008552
Area Name:
Area Link:
Sub Area:
Sub Area Link:
Document Type: Land Use Restriction - Site Inspection/Visit
Date Completed: 12/11/2006
Comments:

Title: RP Annual Inspection
Title Link: https://www.envirostor.dtsc.ca.gov/public/final_documents2?global_id=43010027&enforcement_id=60331015
Area Name:
Area Link:
Sub Area:
Sub Area Link:
Document Type: Land Use Restriction - Site Inspection/Visit
Date Completed: 8/16/2013
Comments: The RP, South Bay Development Company, had an annual inspection report performed on July 19, 2013. Animal burrows and some charring possibly from a grass fire were noted; however, impacted soil remains under the 1.5 foot layer of clean soil and remains undisturbed. Inspector recommend that fence maintenance should be considered for the shrubbery/trees growing into the fence since they may damage the fence. DTSC concurs with the conclusion that the current site conditions remain protective of human health.

Title: Correspondence June to September
Title Link: https://www.envirostor.dtsc.ca.gov/public/final_documents2?global_id=43010027&enforcement_id=60381360
Area Name:
Area Link:
Sub Area:
Sub Area Link:

Document Type: Correspondence
Date Completed: 9/29/2014
Comments: Emails from consultant regarding sampling plan from June to September

Title: DTSC Annual LUR Inspection and Report
Title Link: https://www.envirostor.dtsc.ca.gov/public/final_documents2?global_id=43010027&enforcement_id=6016925
Area Name:
Area Link:
Sub Area:
Sub Area Link:
Document Type: Land Use Restriction - Site Inspection/Visit
Date Completed: 4/2/2012
Comments: DTSC conducted its annual site visit to verify compliance with the restrictions and requirements of the Land Use Covenant. The surface soil on the Site appeared undisturbed, and the Site remains undeveloped. However, numerous animal burrows were observed along the perimeter of the fence. There was no evidence of any activities prohibited by the Land Use Covenant.

Title: Soil Management Plan / Health and Safety Plan
Title Link: https://www.envirostor.dtsc.ca.gov/public/final_documents2?global_id=43010027&doc_id=5002936
Area Name:
Area Link:
Sub Area:
Sub Area Link:
Document Type: Preliminary Endangerment Assessment Report
Date Completed: 4/27/2001
Comments: Soil Management Plan was approved to provide technical and operational guidelines to be followed during redevelopment and future activities at the Site.

Title: Work Plan Potholing & Groundwater Sampling Program
Title Link: https://www.envirostor.dtsc.ca.gov/public/final_documents2?global_id=43010027&doc_id=60360482
Area Name:
Area Link:
Sub Area:
Sub Area Link:
Document Type: Soils Management Plan
Date Completed: 5/16/2014
Comments:

Title: Work Plan Addendum #2 Soil Vapor Testing & Supplemental Grab Groundwater Sampling
Title Link: https://www.envirostor.dtsc.ca.gov/public/final_documents2?global_id=43010027&doc_id=60381363
Area Name:
Area Link:
Sub Area:
Sub Area Link:
Document Type: Site Characterization Workplan
Date Completed: 7/31/2014
Comments: The work plan includes extending the grab groundwater sampling program based on the results of grab groundwater testing data resulting from field work conducted on July 1 and 2, 2014.

Title: VCA Complete
Title Link:
Area Name:
Area Link:
Sub Area:
Sub Area Link:
Document Type: *Voluntary Cleanup Agreement Completion
Date Completed: 5/23/2003
Comments:

Title: Annual Inspection Report
Title Link: https://www.envirostor.dtsc.ca.gov/public/final_documents2?global_id=43010027&doc_id=60491216
Area Name:
Area Link:
Sub Area:
Sub Area Link:
Document Type: Land Use Restriction Monitoring Report
Date Completed: 1/5/2021
Comments: The Department of Toxic Substance Control (DTSC) has reviewed the 2020 Annual Inspection Report dated December 9, 2020 for Cisco Systems Site 6 located at North First Street and Syntax Court in San Jose, CA (Site).

The report documented a Site inspection performed on November 7, 2020. The restricted parcel is paved with an asphalt parking lot, driveways, two office buildings and a hotel.
DTSC concurs with the conclusion that the current site conditions remain protective of human health and the environment. Impacted soil remains undisturbed under paving or under a layer of clean soil.
-EC

Title: Annual Inspection Report
Title Link: https://www.envirostor.dtsc.ca.gov/public/final_documents2?global_id=43010027&doc_id=60515146
Area Name:
Area Link:
Sub Area:
Sub Area Link:
Document Type: Land Use Restriction Monitoring Report
Date Completed: 1/7/2022
Comments:

Title: 2009 Annual Site Inspection/Report
Title Link: https://www.envirostor.dtsc.ca.gov/public/final_documents2?global_id=43010027&enforcement_id=6011979
Area Name:
Area Link:
Sub Area:
Sub Area Link:
Document Type: Land Use Restriction - Site Inspection/Visit
Date Completed: 3/25/2009
Comments: Upon inspection, the surface soils appeared undisturbed, and the property remains undeveloped. Damage to the fence was observed during the inspection. However, there was no evidence of any activities prohibited by the Deed Restriction.

Title: Correspondence September to December
Title Link:
Area Name:
Area Link:
Sub Area:
Sub Area Link:
Document Type: Correspondence
Date Completed: 12/31/2014
Comments:

Title: 2005 DTSC Annual Cap Inspection Report
Title Link: https://www.envirostor.dtsc.ca.gov/public/final_documents2?global_id=43010027&doc_id=6009534
Area Name:
Area Link:
Sub Area:
Sub Area Link:
Document Type: Other Report
Date Completed: 12/22/2005
Comments:

Title: Public Notice for 5-Year Review Completion
Title Link: https://www.envirostor.dtsc.ca.gov/public/final_documents2?global_id=43010027&doc_id=6020931
Area Name:
Area Link:
Sub Area:
Sub Area Link:
Document Type: Public Notice
Date Completed: 11/20/2009
Comments:

Title: 2010 DTSC Annual Site Inspection and Report
Title Link: https://www.envirostor.dtsc.ca.gov/public/final_documents2?global_id=43010027&enforcement_id=6013841
Area Name:
Area Link:
Sub Area:
Sub Area Link:
Document Type: Land Use Restriction - Site Inspection/Visit
Date Completed: 10/5/2010
Comments:

Title: Correspondence - Change in Ownership - Parcel 1

Title Link: https://www.envirostor.dtsc.ca.gov/public/final_documents2?global_id=43010027&enforcement_id=60491876
Area Name:
Area Link:
Sub Area:
Sub Area Link:
Document Type: Correspondence
Date Completed: 1/7/2021
Comments: DTSC received notification of change in property ownership for Parcel 1 of the Site as required by Section 3.05 of the Land Use Covenant. Effective June 29, 2020, SPUS9 237 at First Street, LP, a Delaware limited partnership, acquired ownership of Parcel 1 of Cisco Systems Site 6 (43010027), now known by the street addresses 4353 and 4453 North First Street, San Jose, California.

-EC

Title: Addendum - Soil Management Plan Update, Proposed Homewood Suites Hotel Property
Title Link: https://www.envirostor.dtsc.ca.gov/public/final_documents2?global_id=43010027&doc_id=60400033
Area Name:
Area Link:
Sub Area:
Sub Area Link:
Document Type: Soils Management Plan
Date Completed: 9/9/2015
Comments:

Title: 5 Year Review Report
Title Link: https://www.envirostor.dtsc.ca.gov/public/final_documents2?global_id=43010027&doc_id=6010243
Area Name:
Area Link:
Sub Area:
Sub Area Link:
Document Type: Five-Year Review Reports
Date Completed: 7/2/2009
Comments: The Five Year Review is hereby approved.

Title: Correspondences from January to April
Title Link:
Area Name:
Area Link:
Sub Area:
Sub Area Link:
Document Type: Correspondence
Date Completed: 3/26/2015
Comments:

Title: Revised plans for potholing and groundwater characterization, Syntax Court Disposal Site
Title Link: https://www.envirostor.dtsc.ca.gov/public/final_documents2?global_id=43010027&enforcement_id=60362012
Area Name:
Area Link:
Sub Area:
Sub Area Link:
Document Type: Correspondence
Date Completed: 6/6/2014
Comments: Email provided information on and conveyed a summary of the May 30, 2014 meeting between the Local Enforcement Agency, CalRecycle, and consultants for the site developer.

Title: Work Plan Addendum #3 Supplemental Soil, Refuse, and Grab Groundwater Sampling & Analysis
Title Link: https://www.envirostor.dtsc.ca.gov/public/final_documents2?global_id=43010027&doc_id=60381365
Area Name:
Area Link:
Sub Area:
Sub Area Link:
Document Type: Site Characterization Workplan
Date Completed: 9/11/2014
Comments: This supplemental proposed scope of work was developed based on the results of soil vapor and groundwater "grab" testing data resulting from field work conducted on July 1 and 2, and August 7 and 8, 2014. The proposed supplemental work includes undertaking a supplemental round of soil, refuse, and grab groundwater sampling

Title: May Correspondence
Title Link:

Area Name:
Area Link:
Sub Area:
Sub Area Link:
Document Type: Correspondence
Date Completed: 5/27/2015
Comments:

Title: 2009 DTSC Cost Estimate
Title Link: https://www.envirostor.dtsc.ca.gov/public/final_documents2?global_id=43010027&enforcement_id=6017448
Area Name:
Area Link:
Sub Area:
Sub Area Link:
Document Type: Annual Oversight Cost Estimate
Date Completed: 10/1/2009
Comments:

Title: Landfill Gas Monitoring
Title Link: https://www.envirostor.dtsc.ca.gov/public/final_documents2?global_id=43010027&doc_id=60448664
Area Name:
Area Link:
Sub Area:
Sub Area Link:
Document Type: Other Report
Date Completed: 8/13/2018
Comments: Notification of the end of the landfill gas monitoring.

Title: Annual Inspection Report
Title Link: https://www.envirostor.dtsc.ca.gov/public/final_documents2?global_id=43010027&doc_id=60537374
Area Name:
Area Link:
Sub Area:
Sub Area Link:
Document Type: Land Use Restriction Monitoring Report
Date Completed: 1/12/2023
Comments: DTSC approved an Annual Inspection performed on December 16, 2022 on the behalf of – CBRE, Property Management.

Title: 2007 DTSC LUC Deed Restriction
Title Link: https://www.envirostor.dtsc.ca.gov/public/final_documents2?global_id=43010027&enforcement_id=6010352
Area Name:
Area Link:
Sub Area:
Sub Area Link:
Document Type: Land Use Restriction - Site Inspection/Visit
Date Completed: 2/6/2008
Comments: Damage fence was observed during the inspection. However, there was no evidence of any activites prohibited by the deed restriction.

Title: Notification of Site Grading Activities
Title Link:
Area Name:
Area Link:
Sub Area:
Sub Area Link:
Document Type: Correspondence
Date Completed: 9/3/2015
Comments: Letter from Krazan & Associates to DTSC providing notification, as required by the 2003 Land Use Covenant, of site grading activities on the proposed hotel parcel.

Title: Annual Land Use Restriction Inspection Report Call in Letter
Title Link: https://www.envirostor.dtsc.ca.gov/public/final_documents2?global_id=43010027&enforcement_id=60332217
Area Name:
Area Link:
Sub Area:
Sub Area Link:
Document Type: Correspondence
Date Completed: 6/5/2013

Map Key	Number of Records	Direction	Distance (mi/ft)	Elev/Diff (ft)	Site	DB
Comments:						
350	2 of 3	S	0.12 / 614.54	6.97 / 2	CISCO SYSTEMS SITE 6 NORTH FIRST STREET AND SYNTAX COURT SAN JOSE CA 95002	LUR

Estor/EPA ID: 43010027
Nat Priority List: NO
Census Tract: 6085504602
Permit Renewl Lead:
Project Manager:
Acres: 19 ACRES
Supervisor: KARINA NAVARRO
County: SANTA CLARA
Latitude: 37.4204144961748
Longitude: -121.963673038233

Site Code: 201353
Cleanup Status: CERTIFIED O&M - LAND USE RESTRICTIONS ONLY AS OF 2/5/2007
Cleanup Oversight Agencies: DTSC - SITE CLEANUP PROGRAM - LEAD AGENCY;SAN JOSE, CITY OF
Assembly District: 26
Senate District: 10
School District:
Office: CLEANUP BERKELEY
Public Participatn Spclst:
Special Program: VOLUNTARY AGREEMENT - STANDARD VOLUNTARY AGREEMENT
Funding: SITE PROPONENT
Site Type: VOLUNTARY AGREEMENT
APN: 015-39-046, 015-39-047
Past Use that Caused Contam: LANDFILL - DOMESTIC
Potential Media Affected: SOIL
Potential Contamin of Concern:

ARSENIC
LEAD

Site History:

The 19-acre lead-impacted area (Site) is part of a larger 150-acre property. The Site was used in the past as an old landfill and farmland. Cisco Systems, Inc. acquired the property in 1998. At approximately five (5) feet below the existing ground surface, a contaminated fill layer extends to a maximum depth of thirteen (13) feet below the ground surface.

Status: CERTIFIED O&M - LAND USE RESTRICTIONS ONLY - LAND USE RESTRICTIONS
Program Type: VOLUNTARY CLEANUP
CalEnviroScreen Score: 65-70%
Summary Link: https://www.envirostor.dtsc.ca.gov/public/profile_report?global_id=43010027

Land Use Restrictions

Site Management Requirmnts: DAY CARE CENTER PROHIBITED
HOSPITAL USE PROHIBITED
LAND USE COVENANT
NO EXCAVATION OR ACTIVITIES WHICH DISTURB THE SOIL BELOW A SPECIFIED DEPTH (SEE COVENANT FOR DEPTH) WITHOUT AGENCY REVIEW AND APPROVAL OF A SOIL MANAGEMENT PLAN
NOTIFY AFTER CHANGE OF PROPERTY OWNER
PUBLIC OR PRIVATE SCHOOL FOR PERSONS UNDER 21 PROHIBITED
RAISING OF FOOD PROHIBITED
RESIDENCE USE PROHIBITED
Title: Deed Restriction / Land Use Covenant
Title Link: https://www.envirostor.dtsc.ca.gov/public/view_document?docurl=/public/deliverable_documents/2388913810/Cisco6%2EDeedRestrict.pdf
Date Recorded: 5/23/2003

Currently Scheduled Activities

Area Name:
Area Link:
Sub Area:
Sub Area Link:
Document Type: Five-Year Review Reports
Due Date: 10/30/2021

Revised Date:

Completed Activities

Title: Voluntary Cleanup Agreement
Title Link: https://www.envirostor.dtsc.ca.gov/public/final_documents2?global_id=43010027&enforcement_id=5002939
Area Name:
Area Link:
Sub Area:
Sub Area Link:
Document Type: Standard Voluntary Agreement
Date Completed: 10/19/2000
Comments: Cisco Systems Inc. entered into a VCA for DTSC to oversee development of a deed restriction and an operation and maintenance agreement.

Title: Soil Management Plan Update @ First St Development
Title Link:
Area Name:
Area Link:
Sub Area:
Sub Area Link:
Document Type: Soils Management Plan
Date Completed: 5/21/2015
Comments:

Title: Workplan for Limited Subsurface Assessment, Hotel Parcel
Title Link: https://www.envirostor.dtsc.ca.gov/public/final_documents2?global_id=43010027&doc_id=60393650
Area Name:
Area Link:
Sub Area:
Sub Area Link:
Document Type: Soils Management Plan
Date Completed: 6/9/2015
Comments: The Workplan for Limited Subsurface Assessment outlines investigation activities for the purpose of assessing the presence or absence and thickness of waste material within in the footprint of a proposed hotel. Additionally, the Workplan outlines soil management procedures for the work to comply with the requirement in the Land Use Covenant for a DTSC-approved Soil Management Plan for disturbance of soil 1.5 feet or deeper below the ground surface.

Title: 5 Year Review Call in Letter
Title Link: https://www.envirostor.dtsc.ca.gov/public/final_documents2?global_id=43010027&enforcement_id=6012340
Area Name:
Area Link:
Sub Area:
Sub Area Link:
Document Type: Correspondence
Date Completed: 4/28/2008
Comments: Requested a draft 5 year report to be submitted by 6/01/2008.

Title: Annual Inspection Report
Title Link: https://www.envirostor.dtsc.ca.gov/public/final_documents2?global_id=43010027&doc_id=60472992
Area Name:
Area Link:
Sub Area:
Sub Area Link:
Document Type: Land Use Restriction Monitoring Report
Date Completed: 12/13/2019
Comments: An visual inspection was performed on December 4, 2019 by Greg Romero, Geologica Inc on the behalf of South Bay Development Company. Surface soils appeared undisturbed and many areas of the site have been paved or the elevation has been raised by placement of clean fill.

Title: RP Annual Inspection
Title Link: https://www.envirostor.dtsc.ca.gov/public/final_documents2?global_id=43010027&enforcement_id=60331015
Area Name:
Area Link:
Sub Area:
Sub Area Link:
Document Type: Land Use Restriction - Site Inspection/Visit

Date Completed: 8/16/2013
Comments: The RP, South Bay Development Company, had an annual inspection report performed on July 19, 2013. Animal burrows and some charring possibly from a grass fire were noted; however, impacted soil remains under the 1.5 foot layer of clean soil and remains undisturbed. Inspector recommend that fence maintenance should be considered for the shrubbery/trees growing into the fence since they may damage the fence. DTSC concurs with the conclusion that the current site conditions remain protective of human health.

Title: Correspondence September to December
Title Link:
Area Name:
Area Link:
Sub Area:
Sub Area Link:
Document Type: Correspondence
Date Completed: 12/31/2014
Comments:

Title: 2005 DTSC Annual Cap Inspection Report
Title Link: https://www.envirostor.dtsc.ca.gov/public/final_documents2?global_id=43010027&doc_id=6009534
Area Name:
Area Link:
Sub Area:
Sub Area Link:
Document Type: Other Report
Date Completed: 12/22/2005
Comments:

Title: Notification of Site Grading Activities
Title Link:
Area Name:
Area Link:
Sub Area:
Sub Area Link:
Document Type: Correspondence
Date Completed: 9/3/2015
Comments: Letter from Krazan & Associates to DTSC providing notification, as required by the 2003 Land Use Covenant, of site grading activities on the proposed hotel parcel.

Title: Email
Title Link:
Area Name:
Area Link:
Sub Area:
Sub Area Link:
Document Type: Correspondence
Date Completed: 3/4/2021
Comments:

Title: Correspondence
Title Link:
Area Name:
Area Link:
Sub Area:
Sub Area Link:
Document Type: Correspondence
Date Completed: 3/20/2018
Comments:

Title: Correspondences from January to April
Title Link:
Area Name:
Area Link:
Sub Area:
Sub Area Link:
Document Type: Correspondence
Date Completed: 3/26/2015
Comments:

Title: Correspondence

Title Link:
Area Name:
Area Link:
Sub Area:
Sub Area Link:
Document Type: Correspondence
Date Completed: 1/30/2016
Comments:

Title: Correspondence - Change in Ownership - Parcel 1
Title Link: https://www.envirostor.dtsc.ca.gov/public/final_documents2?global_id=43010027&enforcement_id=60491876
Area Name:
Area Link:
Sub Area:
Sub Area Link:
Document Type: Correspondence
Date Completed: 1/7/2021
Comments: DTSC received notification of change in property ownership for Parcel 1 of the Site as required by Section 3.05 of the Land Use Covenant. Effective June 29, 2020, SPUS9 237 at First Street, LP, a Delaware limited partnership, acquired ownership of Parcel 1 of Cisco Systems Site 6 (43010027), now known by the street addresses 4353 and 4453 North First Street, San Jose, California.

-EC

Title: May Correspondence
Title Link:
Area Name:
Area Link:
Sub Area:
Sub Area Link:
Document Type: Correspondence
Date Completed: 5/27/2015
Comments:

Title: 2007 DTSC LUC Deed Restriction
Title Link: https://www.envirostor.dtsc.ca.gov/public/final_documents2?global_id=43010027&enforcement_id=6010352
Area Name:
Area Link:
Sub Area:
Sub Area Link:
Document Type: Land Use Restriction - Site Inspection/Visit
Date Completed: 2/6/2008
Comments: Damage fence was observed during the inspection. However, there was no evidence of any activites prohibited by the deed restriction.

Title: Annual Oversight Cost Estimate
Title Link: https://www.envirostor.dtsc.ca.gov/public/final_documents2?global_id=43010027&enforcement_id=60287350
Area Name:
Area Link:
Sub Area:
Sub Area Link:
Document Type: Annual Oversight Cost Estimate
Date Completed: 12/14/2011
Comments:

Title: Annual Inspection Report
Title Link: https://www.envirostor.dtsc.ca.gov/public/final_documents2?global_id=43010027&doc_id=60415117
Area Name:
Area Link:
Sub Area:
Sub Area Link:
Document Type: Land Use Restriction Monitoring Report
Date Completed: 8/29/2018
Comments:

Title: Annual Inspection Report
Title Link: https://www.envirostor.dtsc.ca.gov/public/final_documents2?global_id=43010027&doc_id=60537374
Area Name:
Area Link:

Sub Area:
Sub Area Link:
Document Type: Land Use Restriction Monitoring Report
Date Completed: 1/12/2023
Comments: DTSC approved an Annual Inspection performed on December 16, 2022 on the behalf of – CBRE, Property Management.

Title: Addendum - Soil Management Plan Update, Proposed Homewood Suites Hotel Property
Title Link: https://www.envirostor.dtsc.ca.gov/public/final_documents2?global_id=43010027&doc_id=60400033
Area Name:
Area Link:
Sub Area:
Sub Area Link:
Document Type: Soils Management Plan
Date Completed: 9/9/2015
Comments:

Title: 2010 DTSC Annual Site Inspection and Report
Title Link: https://www.envirostor.dtsc.ca.gov/public/final_documents2?global_id=43010027&enforcement_id=6013841
Area Name:
Area Link:
Sub Area:
Sub Area Link:
Document Type: Land Use Restriction - Site Inspection/Visit
Date Completed: 10/5/2010
Comments:

Title: Work Plan Potholing & Groundwater Sampling Program
Title Link: https://www.envirostor.dtsc.ca.gov/public/final_documents2?global_id=43010027&doc_id=60360482
Area Name:
Area Link:
Sub Area:
Sub Area Link:
Document Type: Soils Management Plan
Date Completed: 5/16/2014
Comments:

Title: Soil Management Plan / Health and Safety Plan
Title Link: https://www.envirostor.dtsc.ca.gov/public/final_documents2?global_id=43010027&doc_id=5002936
Area Name:
Area Link:
Sub Area:
Sub Area Link:
Document Type: Preliminary Endangerment Assessment Report
Date Completed: 4/27/2001
Comments: Soil Management Plan was approved to provide technical and operational guidelines to be followed during redevelopment and future activities at the Site.

Title: DTSC Syntax Court/Cisco
Title Link: https://www.envirostor.dtsc.ca.gov/public/final_documents2?global_id=43010027&enforcement_id=60361826
Area Name:
Area Link:
Sub Area:
Sub Area Link:
Document Type: Correspondence
Date Completed: 6/4/2014
Comments: DTSC sent a letter to OTO Development confirming that the site may be used as a hotel.

Title: Annual Inspection Report
Title Link: https://www.envirostor.dtsc.ca.gov/public/final_documents2?global_id=43010027&doc_id=60415116
Area Name:
Area Link:
Sub Area:
Sub Area Link:
Document Type: Land Use Restriction Monitoring Report
Date Completed: 5/23/2017
Comments:

Title: Land Use Restriction Monitoring Report

Title Link: https://www.envirostor.dtsc.ca.gov/public/final_documents2?global_id=43010027&doc_id=60405669
Area Name:
Area Link:
Sub Area:
Sub Area Link:
Document Type: Land Use Restriction Monitoring Report
Date Completed: 6/23/2016
Comments:

Title: Follow up to August 19 Syntax Court, San Jose site inspection
Title Link:
Area Name:
Area Link:
Sub Area:
Sub Area Link:
Document Type: Correspondence
Date Completed: 8/27/2015
Comments: Email is follow up on observations and notes from initial site visit made by Regional Water Quality Control Board on August 19, 2015.

Title: 2009 DTSC Cost Estimate
Title Link: https://www.envirostor.dtsc.ca.gov/public/final_documents2?global_id=43010027&enforcement_id=6017448
Area Name:
Area Link:
Sub Area:
Sub Area Link:
Document Type: Annual Oversight Cost Estimate
Date Completed: 10/1/2009
Comments:

Title: Five-Year Review Report
Title Link:
Area Name:
Area Link:
Sub Area:
Sub Area Link:
Document Type: Five-Year Review Reports
Date Completed: 6/27/2014
Comments:

Title: 5 Year Review Report
Title Link: https://www.envirostor.dtsc.ca.gov/public/final_documents2?global_id=43010027&doc_id=6010243
Area Name:
Area Link:
Sub Area:
Sub Area Link:
Document Type: Five-Year Review Reports
Date Completed: 7/2/2009
Comments: The Five Year Review is hereby approved.

Title: Correspondence June to September
Title Link: https://www.envirostor.dtsc.ca.gov/public/final_documents2?global_id=43010027&enforcement_id=60381360
Area Name:
Area Link:
Sub Area:
Sub Area Link:
Document Type: Correspondence
Date Completed: 9/29/2014
Comments: Emails from consultant regarding sampling plan from June to September

Title: 2009 Annual Site Inspection/Report
Title Link: https://www.envirostor.dtsc.ca.gov/public/final_documents2?global_id=43010027&enforcement_id=6011979
Area Name:
Area Link:
Sub Area:
Sub Area Link:
Document Type: Land Use Restriction - Site Inspection/Visit
Date Completed: 3/25/2009
Comments: Upon inspection, the surface soils appeared undisturbed, and the property remains undeveloped. Damage to the

fence was observed during the inspection. However, there was no evidence of any activities prohibited by the Deed Restriction.

Title: Work Plan Addendum #3 Supplemental Soil, Refuse, and Grab Groundwater Sampling & Analysis
Title Link: https://www.envirostor.dtsc.ca.gov/public/final_documents2?global_id=43010027&doc_id=60381365
Area Name:
Area Link:
Sub Area:
Sub Area Link:
Document Type: Site Characterization Workplan
Date Completed: 9/11/2014
Comments: This supplemental proposed scope of work was developed based on the results of soil vapor and groundwater "grab" testing data resulting from field work conducted on July 1 and 2, and August 7 and 8, 2014. The proposed supplemental work includes undertaking a supplemental round of soil, refuse, and grab groundwater sampling

Title: VCA Complete
Title Link:
Area Name:
Area Link:
Sub Area:
Sub Area Link:
Document Type: *Voluntary Cleanup Agreement Completion
Date Completed: 5/23/2003
Comments:

Title: Annual Inspection Report
Title Link: https://www.envirostor.dtsc.ca.gov/public/final_documents2?global_id=43010027&doc_id=60515146
Area Name:
Area Link:
Sub Area:
Sub Area Link:
Document Type: Land Use Restriction Monitoring Report
Date Completed: 1/7/2022
Comments:

Title: Completion Report for Soil Vapor
Title Link: https://www.envirostor.dtsc.ca.gov/public/final_documents2?global_id=43010027&doc_id=60398456
Area Name:
Area Link:
Sub Area:
Sub Area Link:
Document Type: Other Report
Date Completed: 8/24/2015
Comments:

Title: 2006 DTSC Annual Inspection and Report
Title Link: https://www.envirostor.dtsc.ca.gov/public/final_documents2?global_id=43010027&enforcement_id=6008552
Area Name:
Area Link:
Sub Area:
Sub Area Link:
Document Type: Land Use Restriction - Site Inspection/Visit
Date Completed: 12/11/2006
Comments:

Title: Cap Inspection Report
Title Link: https://www.envirostor.dtsc.ca.gov/public/final_documents2?global_id=43010027&doc_id=6008721
Area Name:
Area Link:
Sub Area:
Sub Area Link:
Document Type: Other Report
Date Completed: 11/12/2004
Comments:

Title: Landfill Gas Monitoring
Title Link: https://www.envirostor.dtsc.ca.gov/public/final_documents2?global_id=43010027&doc_id=60448664
Area Name:
Area Link:

Sub Area:
Sub Area Link:
Document Type: Other Report
Date Completed: 8/13/2018
Comments: Notification of the end of the landfill gas monitoring.

Title: Landfill Gas Monitoring Report
Title Link: https://www.envirostor.dtsc.ca.gov/public/final_documents2?global_id=43010027&doc_id=60458699
Area Name:
Area Link:
Sub Area:
Sub Area Link:
Document Type: Other Report
Date Completed: 3/20/2019
Comments:

Title: DTSC Annual LUR Inspection and Report
Title Link: https://www.envirostor.dtsc.ca.gov/public/final_documents2?global_id=43010027&enforcement_id=6016925
Area Name:
Area Link:
Sub Area:
Sub Area Link:
Document Type: Land Use Restriction - Site Inspection/Visit
Date Completed: 4/2/2012
Comments: DTSC conducted its annual site visit to verify compliance with the restrictions and requirements of the Land Use Covenant. The surface soil on the Site appeared undisturbed, and the Site remains undeveloped. However, numerous animal burrows were observed along the perimeter of the fence. There was no evidence of any activities prohibited by the Land Use Covenant.

Title: Annual Land Use Restriction Inspection Report Call in Letter
Title Link: https://www.envirostor.dtsc.ca.gov/public/final_documents2?global_id=43010027&enforcement_id=60332217
Area Name:
Area Link:
Sub Area:
Sub Area Link:
Document Type: Correspondence
Date Completed: 6/5/2013
Comments:

Title: Work Plan Addendum #2 Soil Vapor Testing & Supplemental Grab Groundwater Sampling
Title Link: https://www.envirostor.dtsc.ca.gov/public/final_documents2?global_id=43010027&doc_id=60381363
Area Name:
Area Link:
Sub Area:
Sub Area Link:
Document Type: Site Characterization Workplan
Date Completed: 7/31/2014
Comments: The work plan includes extending the grab groundwater sampling program based on the results of grab groundwater testing data resulting from field work conducted on July 1 and 2, 2014.

Title: Correspondence
Title Link: https://www.envirostor.dtsc.ca.gov/public/final_documents2?global_id=43010027&enforcement_id=60421338
Area Name:
Area Link:
Sub Area:
Sub Area Link:
Document Type: Correspondence
Date Completed: 12/15/2016
Comments:

Title: Deed Restriction / Land Use Covenant
Title Link: https://www.envirostor.dtsc.ca.gov/public/final_documents2?global_id=43010027&enforcement_id=5002937
Area Name:
Area Link:
Sub Area:
Sub Area Link:
Document Type: Land Use Restriction
Date Completed: 5/23/2003
Comments: Executed and recorded Deed Restriction at the Santa Clara County Recorder's Office. Restricts any future onsite

operations to commercial / industrial uses.

Title: DTSC Annual LUR Inspection and Report
Title Link: https://www.envirostor.dtsc.ca.gov/public/final_documents2?global_id=43010027&enforcement_id=6016924
Area Name:
Area Link:
Sub Area:
Sub Area Link:
Document Type: Land Use Restriction - Site Inspection/Visit
Date Completed: 6/6/2011
Comments: DTSC conducted an annual inspection to check the condition of the cap that is on the site and to verify compliance with the land use restrictions that are included in a Deed Restriction. Numerous animal burrows were observed along the perimeter of the fence, although the cap was observed to be in generally good condition. The damaged fence observed during last year's inspection was repaired. There is no evidence of any activities prohibited by the Deed Restriction.

Title: Public Notice for 5-Year Review Completion
Title Link: https://www.envirostor.dtsc.ca.gov/public/final_documents2?global_id=43010027&doc_id=6020931
Area Name:
Area Link:
Sub Area:
Sub Area Link:
Document Type: Public Notice
Date Completed: 11/20/2009
Comments:

Title: Revised plans for potholing and groundwater characterization, Syntax Court Disposal Site
Title Link: https://www.envirostor.dtsc.ca.gov/public/final_documents2?global_id=43010027&enforcement_id=60362012
Area Name:
Area Link:
Sub Area:
Sub Area Link:
Document Type: Correspondence
Date Completed: 6/6/2014
Comments: Email provided information on and conveyed a summary of the May 30, 2014 meeting between the Local Enforcement Agency, CalRecycle, and consultants for the site developer.

Title: Annual Inspection Report
Title Link: https://www.envirostor.dtsc.ca.gov/public/final_documents2?global_id=43010027&doc_id=60491216
Area Name:
Area Link:
Sub Area:
Sub Area Link:
Document Type: Land Use Restriction Monitoring Report
Date Completed: 1/5/2021
Comments: The Department of Toxic Substance Control (DTSC) has reviewed the 2020 Annual Inspection Report dated December 9, 2020 for Cisco Systems Site 6 located at North First Street and Syntax Court in San Jose, CA (Site). The report documented a Site inspection performed on November 7, 2020. The restricted parcel is paved with an asphalt parking lot, driveways, two office buildings and a hotel.
DTSC concurs with the conclusion that the current site conditions remain protective of human health and the environment. Impacted soil remains undisturbed under paving or under a layer of clean soil.
-EC

Title: CapInspection
Title Link:
Area Name:
Area Link:
Sub Area:
Sub Area Link:
Document Type: Site Inspections/Visit (Non LUR)
Date Completed: 9/20/2004
Comments:

350	*3 of 3*	*S*	*0.12 / 614.54*	*6.97 / 2*	***CISCO SYSTEMS SITE 6*** ***NORTH FIRST STREET AND SYNTAX COURT*** ***SAN JOSE CA 95002***	***ENVIROSTOR***

Estor/EPA ID: 43010027 ***Assembly District:*** 26

Site Code:	201353	**Senate District:**	10
Nat Priority List:	NO	**Permit Renewal Lead:**	
APN:	015-39-046, 015-39-047	**Public Partici Spclst:**	
Census Tract:	6085504602	**Project Manager:**	
Site Type:	VOLUNTARY AGREEMENT	**County:**	SANTA CLARA
Address Description:	NORTH FIRST STREET AND SYNTAX COURT	**Latitude:**	37.4204144961748
Office:	CLEANUP BERKELEY	**Longitude:**	-121.963673038233
Special Program:	VOLUNTARY AGREEMENT - STANDARD VOLUNTARY AGREEMENT	**Acres:**	19 ACRES
Funding:	SITE PROPONENT	**Supervisor:**	KARINA NAVARRO

Cleanup Status: CERTIFIED O&M - LAND USE RESTRICTIONS ONLY AS OF 2/5/2007
Cleanup Oversight Agencies: DTSC - SITE CLEANUP PROGRAM - LEAD AGENCY;SAN JOSE, CITY OF
School District:
Past Use that Caused Contam: LANDFILL - DOMESTIC
Potential Media Affected: SOIL
Potential Contamin of Concern:

ARSENIC
LEAD

Site History:

The 19-acre lead-impacted area (Site) is part of a larger 150-acre property. The Site was used in the past as an old landfill and farmland. Cisco Systems, Inc. acquired the property in 1998. At approximately five (5) feet below the existing ground surface, a contaminated fill layer extends to a maximum depth of thirteen (13) feet below the ground surface.

Status: CERTIFIED O&M - LAND USE RESTRICTIONS ONLY - LAND USE RESTRICTIONS
Program Type: VOLUNTARY CLEANUP
CalEnviroScreen Score: 65-70%
Summary Link: https://www.envirostor.dtsc.ca.gov/public/profile_report?global_id=43010027

Land Use Restrictions

Site Management Requirements:
DAY CARE CENTER PROHIBITED
HOSPITAL USE PROHIBITED
LAND USE COVENANT
NO EXCAVATION OR ACTIVITIES WHICH DISTURB THE SOIL BELOW A SPECIFIED DEPTH (SEE COVENANT FOR DEPTH) WITHOUT AGENCY REVIEW AND APPROVAL OF A SOIL MANAGEMENT PLAN
NOTIFY AFTER CHANGE OF PROPERTY OWNER
PUBLIC OR PRIVATE SCHOOL FOR PERSONS UNDER 21 PROHIBITED
RAISING OF FOOD PROHIBITED
RESIDENCE USE PROHIBITED

Title: Deed Restriction / Land Use Covenant
Title Link: https://www.envirostor.dtsc.ca.gov/public/view_document?docurl=/public/deliverable_documents/2388913810/Cisco6%2EDeedRestrict.pdf
Date Recorded: 5/23/2003

Currently Scheduled Activities

Area Name:
Area Link:
Sub Area:
Sub Area Link:
Document Type: Five-Year Review Reports
Due Date: 10/30/2021
Revised Date:

Completed Activities

Title: Landfill Gas Monitoring
Title Link: https://www.envirostor.dtsc.ca.gov/public/final_documents2?global_id=43010027&doc_id=60448664
Area Name:
Area Link:
Sub Area:

Sub Area Link:
Document Type: Other Report
Date Completed: 8/13/2018
Comments: Notification of the end of the landfill gas monitoring.

Title: Notification of Site Grading Activities
Title Link:
Area Name:
Area Link:
Sub Area:
Sub Area Link:
Document Type: Correspondence
Date Completed: 9/3/2015
Comments: Letter from Krazan & Associates to DTSC providing notification, as required by the 2003 Land Use Covenant, of site grading activities on the proposed hotel parcel.

Title: Correspondence September to December
Title Link:
Area Name:
Area Link:
Sub Area:
Sub Area Link:
Document Type: Correspondence
Date Completed: 12/31/2014
Comments:

Title: Deed Restriction / Land Use Covenant
Title Link: https://www.envirostor.dtsc.ca.gov/public/final_documents2?global_id=43010027&enforcement_id=5002937
Area Name:
Area Link:
Sub Area:
Sub Area Link:
Document Type: Land Use Restriction
Date Completed: 5/23/2003
Comments: Executed and recorded Deed Restriction at the Santa Clara County Recorder's Office. Restricts any future onsite operations to commercial / industrial uses.

Title: Soil Management Plan / Health and Safety Plan
Title Link: https://www.envirostor.dtsc.ca.gov/public/final_documents2?global_id=43010027&doc_id=5002936
Area Name:
Area Link:
Sub Area:
Sub Area Link:
Document Type: Preliminary Endangerment Assessment Report
Date Completed: 4/27/2001
Comments: Soil Management Plan was approved to provide technical and operational guidelines to be followed during redevelopment and future activities at the Site.

Title: Voluntary Cleanup Agreement
Title Link: https://www.envirostor.dtsc.ca.gov/public/final_documents2?global_id=43010027&enforcement_id=5002939
Area Name:
Area Link:
Sub Area:
Sub Area Link:
Document Type: Standard Voluntary Agreement
Date Completed: 10/19/2000
Comments: Cisco Systems Inc. entered into a VCA for DTSC to oversee development of a deed restriction and an operation and maintenance agreement.

Title: Annual Inspection Report
Title Link: https://www.envirostor.dtsc.ca.gov/public/final_documents2?global_id=43010027&doc_id=60415117
Area Name:
Area Link:
Sub Area:
Sub Area Link:
Document Type: Land Use Restriction Monitoring Report
Date Completed: 8/29/2018
Comments:

Title: Annual Inspection Report
Title Link: https://www.envirostor.dtsc.ca.gov/public/final_documents2?global_id=43010027&doc_id=60415116
Area Name:
Area Link:
Sub Area:
Sub Area Link:
Document Type: Land Use Restriction Monitoring Report
Date Completed: 5/23/2017
Comments:

Title: May Correspondence
Title Link:
Area Name:
Area Link:
Sub Area:
Sub Area Link:
Document Type: Correspondence
Date Completed: 5/27/2015
Comments:

Title: Work Plan Addendum #2 Soil Vapor Testing & Supplemental Grab Groundwater Sampling
Title Link: https://www.envirostor.dtsc.ca.gov/public/final_documents2?global_id=43010027&doc_id=60381363
Area Name:
Area Link:
Sub Area:
Sub Area Link:
Document Type: Site Characterization Workplan
Date Completed: 7/31/2014
Comments: The work plan includes extending the grab groundwater sampling program based on the results of grab groundwater testing data resulting from field work conducted on July 1 and 2, 2014.

Title: DTSC Annual LUR Inspection and Report
Title Link: https://www.envirostor.dtsc.ca.gov/public/final_documents2?global_id=43010027&enforcement_id=6016925
Area Name:
Area Link:
Sub Area:
Sub Area Link:
Document Type: Land Use Restriction - Site Inspection/Visit
Date Completed: 4/2/2012
Comments: DTSC conducted its annual site visit to verify compliance with the restrictions and requirements of the Land Use Covenant. The surface soil on the Site appeared undisturbed, and the Site remains undeveloped. However, numerous animal burrows were observed along the perimeter of the fence. There was no evidence of any activities prohibited by the Land Use Covenant.

Title: 5 Year Review Report
Title Link: https://www.envirostor.dtsc.ca.gov/public/final_documents2?global_id=43010027&doc_id=6010243
Area Name:
Area Link:
Sub Area:
Sub Area Link:
Document Type: Five-Year Review Reports
Date Completed: 7/2/2009
Comments: The Five Year Review is hereby approved.

Title: VCA Complete
Title Link:
Area Name:
Area Link:
Sub Area:
Sub Area Link:
Document Type: *Voluntary Cleanup Agreement Completion
Date Completed: 5/23/2003
Comments:

Title: Annual Inspection Report
Title Link: https://www.envirostor.dtsc.ca.gov/public/final_documents2?global_id=43010027&doc_id=60472992
Area Name:
Area Link:
Sub Area:

Sub Area Link:
Document Type: Land Use Restriction Monitoring Report
Date Completed: 12/13/2019
Comments: An visual inspection was performed on December 4, 2019 by Greg Romero, Geologica Inc on the behalf of South Bay Development Company. Surface soils appeared undisturbed and many areas of the site have been paved or the elevation has been raised by placement of clean fill.

Title: Follow up to August 19 Syntax Court, San Jose site inspection
Title Link:
Area Name:
Area Link:
Sub Area:
Sub Area Link:
Document Type: Correspondence
Date Completed: 8/27/2015
Comments: Email is follow up on observations and notes from initial site visit made by Regional Water Quality Control Board on August 19, 2015.

Title: Correspondences from January to April
Title Link:
Area Name:
Area Link:
Sub Area:
Sub Area Link:
Document Type: Correspondence
Date Completed: 3/26/2015
Comments:

Title: RP Annual Inspection
Title Link: https://www.envirostor.dtsc.ca.gov/public/final_documents2?global_id=43010027&enforcement_id=60331015
Area Name:
Area Link:
Sub Area:
Sub Area Link:
Document Type: Land Use Restriction - Site Inspection/Visit
Date Completed: 8/16/2013
Comments: The RP, South Bay Development Company, had an annual inspection report performed on July 19, 2013. Animal burrows and some charring possibly from a grass fire were noted; however, impacted soil remains under the 1.5 foot layer of clean soil and remains undisturbed. Inspector recommend that fence maintenance should be considered for the shrubbery/trees growing into the fence since they may damage the fence. DTSC concurs with the conclusion that the current site conditions remain protective of human health.

Title: Annual Oversight Cost Estimate
Title Link: https://www.envirostor.dtsc.ca.gov/public/final_documents2?global_id=43010027&enforcement_id=60287350
Area Name:
Area Link:
Sub Area:
Sub Area Link:
Document Type: Annual Oversight Cost Estimate
Date Completed: 12/14/2011
Comments:

Title: Public Notice for 5-Year Review Completion
Title Link: https://www.envirostor.dtsc.ca.gov/public/final_documents2?global_id=43010027&doc_id=6020931
Area Name:
Area Link:
Sub Area:
Sub Area Link:
Document Type: Public Notice
Date Completed: 11/20/2009
Comments:

Title: 5 Year Review Call in Letter
Title Link: https://www.envirostor.dtsc.ca.gov/public/final_documents2?global_id=43010027&enforcement_id=6012340
Area Name:
Area Link:
Sub Area:
Sub Area Link:
Document Type: Correspondence

Date Completed: 4/28/2008
Comments: Requested a draft 5 year report to be submitted by 6/01/2008.

Title: 2005 DTSC Annual Cap Inspection Report
Title Link: https://www.envirostor.dtsc.ca.gov/public/final_documents2?global_id=43010027&doc_id=6009534
Area Name:
Area Link:
Sub Area:
Sub Area Link:
Document Type: Other Report
Date Completed: 12/22/2005
Comments:

Title: Cap Inspection Report
Title Link: https://www.envirostor.dtsc.ca.gov/public/final_documents2?global_id=43010027&doc_id=6008721
Area Name:
Area Link:
Sub Area:
Sub Area Link:
Document Type: Other Report
Date Completed: 11/12/2004
Comments:

Title: Email
Title Link:
Area Name:
Area Link:
Sub Area:
Sub Area Link:
Document Type: Correspondence
Date Completed: 3/4/2021
Comments:

Title: Completion Report for Soil Vapor
Title Link: https://www.envirostor.dtsc.ca.gov/public/final_documents2?global_id=43010027&doc_id=60398456
Area Name:
Area Link:
Sub Area:
Sub Area Link:
Document Type: Other Report
Date Completed: 8/24/2015
Comments:

Title: 2009 DTSC Cost Estimate
Title Link: https://www.envirostor.dtsc.ca.gov/public/final_documents2?global_id=43010027&enforcement_id=6017448
Area Name:
Area Link:
Sub Area:
Sub Area Link:
Document Type: Annual Oversight Cost Estimate
Date Completed: 10/1/2009
Comments:

Title: CapInspection
Title Link:
Area Name:
Area Link:
Sub Area:
Sub Area Link:
Document Type: Site Inspections/Visit (Non LUR)
Date Completed: 9/20/2004
Comments:

Title: Annual Inspection Report
Title Link: https://www.envirostor.dtsc.ca.gov/public/final_documents2?global_id=43010027&doc_id=60515146
Area Name:
Area Link:
Sub Area:
Sub Area Link:

Document Type: Land Use Restriction Monitoring Report
Date Completed: 1/7/2022
Comments:

Title: Workplan for Limited Subsurface Assessment, Hotel Parcel
Title Link: https://www.envirostor.dtsc.ca.gov/public/final_documents2?global_id=43010027&doc_id=60393650
Area Name:
Area Link:
Sub Area:
Sub Area Link:
Document Type: Soils Management Plan
Date Completed: 6/9/2015
Comments: The Workplan for Limited Subsurface Assessment outlines investigation activities for the purpose of assessing the presence or absence and thickness of waste material within in the footprint of a proposed hotel. Additionally, the Workplan outlines soil management procedures for the work to comply with the requirement in the Land Use Covenant for a DTSC-approved Soil Management Plan for disturbance of soil 1.5 feet or deeper below the ground surface.

Title: Correspondence June to September
Title Link: https://www.envirostor.dtsc.ca.gov/public/final_documents2?global_id=43010027&enforcement_id=60381360
Area Name:
Area Link:
Sub Area:
Sub Area Link:
Document Type: Correspondence
Date Completed: 9/29/2014
Comments: Emails from consultant regarding sampling plan from June to September

Title: Five-Year Review Report
Title Link:
Area Name:
Area Link:
Sub Area:
Sub Area Link:
Document Type: Five-Year Review Reports
Date Completed: 6/27/2014
Comments:

Title: Annual Land Use Restriction Inspection Report Call in Letter
Title Link: https://www.envirostor.dtsc.ca.gov/public/final_documents2?global_id=43010027&enforcement_id=60332217
Area Name:
Area Link:
Sub Area:
Sub Area Link:
Document Type: Correspondence
Date Completed: 6/5/2013
Comments:

Title: Correspondence
Title Link: https://www.envirostor.dtsc.ca.gov/public/final_documents2?global_id=43010027&enforcement_id=60421338
Area Name:
Area Link:
Sub Area:
Sub Area Link:
Document Type: Correspondence
Date Completed: 12/15/2016
Comments:

Title: Soil Management Plan Update @ First St Development
Title Link:
Area Name:
Area Link:
Sub Area:
Sub Area Link:
Document Type: Soils Management Plan
Date Completed: 5/21/2015
Comments:

Title: Work Plan Addendum #3 Supplemental Soil, Refuse, and Grab Groundwater Sampling & Analysis

Title Link: https://www.envirostor.dtsc.ca.gov/public/final_documents2?global_id=43010027&doc_id=60381365
Area Name:
Area Link:
Sub Area:
Sub Area Link:
Document Type: Site Characterization Workplan
Date Completed: 9/11/2014
Comments: This supplemental proposed scope of work was developed based on the results of soil vapor and groundwater "grab" testing data resulting from field work conducted on July 1 and 2, and August 7 and 8, 2014. The proposed supplemental work includes undertaking a supplemental round of soil, refuse, and grab groundwater sampling

Title: Revised plans for potholing and groundwater characterization, Syntax Court Disposal Site
Title Link: https://www.envirostor.dtsc.ca.gov/public/final_documents2?global_id=43010027&enforcement_id=60362012
Area Name:
Area Link:
Sub Area:
Sub Area Link:
Document Type: Correspondence
Date Completed: 6/6/2014
Comments: Email provided information on and conveyed a summary of the May 30, 2014 meeting between the Local Enforcement Agency, CalRecycle, and consultants for the site developer.

Title: DTSC Syntax Court/Cisco
Title Link: https://www.envirostor.dtsc.ca.gov/public/final_documents2?global_id=43010027&enforcement_id=60361826
Area Name:
Area Link:
Sub Area:
Sub Area Link:
Document Type: Correspondence
Date Completed: 6/4/2014
Comments: DTSC sent a letter to OTO Development confirming that the site may be used as a hotel.

Title: Correspondence - Change in Ownership - Parcel 1
Title Link: https://www.envirostor.dtsc.ca.gov/public/final_documents2?global_id=43010027&enforcement_id=60491876
Area Name:
Area Link:
Sub Area:
Sub Area Link:
Document Type: Correspondence
Date Completed: 1/7/2021
Comments: DTSC received notification of change in property ownership for Parcel 1 of the Site as required by Section 3.05 of the Land Use Covenant. Effective June 29, 2020, SPUS9 237 at First Street, LP, a Delaware limited partnership, acquired ownership of Parcel 1 of Cisco Systems Site 6 (43010027), now known by the street addresses 4353 and 4453 North First Street, San Jose, California.

-EC

Title: Landfill Gas Monitoring Report
Title Link: https://www.envirostor.dtsc.ca.gov/public/final_documents2?global_id=43010027&doc_id=60458699
Area Name:
Area Link:
Sub Area:
Sub Area Link:
Document Type: Other Report
Date Completed: 3/20/2019
Comments:

Title: Correspondence
Title Link:
Area Name:
Area Link:
Sub Area:
Sub Area Link:
Document Type: Correspondence
Date Completed: 3/20/2018
Comments:

Title: Addendum - Soil Management Plan Update, Proposed Homewood Suites Hotel Property
Title Link: https://www.envirostor.dtsc.ca.gov/public/final_documents2?global_id=43010027&doc_id=60400033

Area Name:
Area Link:
Sub Area:
Sub Area Link:
Document Type: Soils Management Plan
Date Completed: 9/9/2015
Comments:

Title: 2010 DTSC Annual Site Inspection and Report
Title Link: https://www.envirostor.dtsc.ca.gov/public/final_documents2?global_id=43010027&enforcement_id=6013841
Area Name:
Area Link:
Sub Area:
Sub Area Link:
Document Type: Land Use Restriction - Site Inspection/Visit
Date Completed: 10/5/2010
Comments:

Title: Annual Inspection Report
Title Link: https://www.envirostor.dtsc.ca.gov/public/final_documents2?global_id=43010027&doc_id=60537374
Area Name:
Area Link:
Sub Area:
Sub Area Link:
Document Type: Land Use Restriction Monitoring Report
Date Completed: 1/12/2023
Comments: DTSC approved an Annual Inspection performed on December 16, 2022 on the behalf of – CBRE, Property Management.

Title: Annual Inspection Report
Title Link: https://www.envirostor.dtsc.ca.gov/public/final_documents2?global_id=43010027&doc_id=60491216
Area Name:
Area Link:
Sub Area:
Sub Area Link:
Document Type: Land Use Restriction Monitoring Report
Date Completed: 1/5/2021
Comments: The Department of Toxic Substance Control (DTSC) has reviewed the 2020 Annual Inspection Report dated December 9, 2020 for Cisco Systems Site 6 located at North First Street and Syntax Court in San Jose, CA (Site). The report documented a Site inspection performed on November 7, 2020. The restricted parcel is paved with an asphalt parking lot, driveways, two office buildings and a hotel.
DTSC concurs with the conclusion that the current site conditions remain protective of human health and the environment. Impacted soil remains undisturbed under paving or under a layer of clean soil.
-EC

Title: Land Use Restriction Monitoring Report
Title Link: https://www.envirostor.dtsc.ca.gov/public/final_documents2?global_id=43010027&doc_id=60405669
Area Name:
Area Link:
Sub Area:
Sub Area Link:
Document Type: Land Use Restriction Monitoring Report
Date Completed: 6/23/2016
Comments:

Title: Correspondence
Title Link:
Area Name:
Area Link:
Sub Area:
Sub Area Link:
Document Type: Correspondence
Date Completed: 1/30/2016
Comments:

Title: Work Plan Potholing & Groundwater Sampling Program
Title Link: https://www.envirostor.dtsc.ca.gov/public/final_documents2?global_id=43010027&doc_id=60360482
Area Name:
Area Link:

Map Key	Number of Records	Direction	Distance (mi/ft)	Elev/Diff (ft)	Site	DB

Sub Area:
Sub Area Link:
Document Type: Soils Management Plan
Date Completed: 5/16/2014
Comments:

Title: DTSC Annual LUR Inspection and Report
Title Link: https://www.envirostor.dtsc.ca.gov/public/final_documents2?global_id=43010027&enforcement_id=6016924
Area Name:
Area Link:
Sub Area:
Sub Area Link:
Document Type: Land Use Restriction - Site Inspection/Visit
Date Completed: 6/6/2011
Comments: DTSC conducted an annual inspection to check the condition of the cap that is on the site and to verify compliance with the land use restrictions that are included in a Deed Restriction. Numerous animal burrows were observed along the perimeter of the fence, although the cap was observed to be in generally good condition. The damaged fence observed during last year's inspection was repaired. There is no evidence of any activities prohibited by the Deed Restriction.

Title: 2009 Annual Site Inspection/Report
Title Link: https://www.envirostor.dtsc.ca.gov/public/final_documents2?global_id=43010027&enforcement_id=6011979
Area Name:
Area Link:
Sub Area:
Sub Area Link:
Document Type: Land Use Restriction - Site Inspection/Visit
Date Completed: 3/25/2009
Comments: Upon inspection, the surface soils appeared undisturbed, and the property remains undeveloped. Damage to the fence was observed during the inspection. However, there was no evidence of any activities prohibited by the Deed Restriction.

Title: 2007 DTSC LUC Deed Restriction
Title Link: https://www.envirostor.dtsc.ca.gov/public/final_documents2?global_id=43010027&enforcement_id=6010352
Area Name:
Area Link:
Sub Area:
Sub Area Link:
Document Type: Land Use Restriction - Site Inspection/Visit
Date Completed: 2/6/2008
Comments: Damage fence was observed during the inspection. However, there was no evidence of any activites prohibited by the deed restriction.

Title: 2006 DTSC Annual Inspection and Report
Title Link: https://www.envirostor.dtsc.ca.gov/public/final_documents2?global_id=43010027&enforcement_id=6008552
Area Name:
Area Link:
Sub Area:
Sub Area Link:
Document Type: Land Use Restriction - Site Inspection/Visit
Date Completed: 12/11/2006
Comments:

Map Key	Number of Records	Direction	Distance (mi/ft)	Elev/Diff (ft)	Site	DB
351	1 of 1	NE	0.87 / 4,608.67	53.52 / 48	NITINOL DEVICES & COMPONENTS 47533 WESTINGHOUSE DR FREMONT CA 94539	ENVIROSTOR

Estor/EPA ID: 71003821
Site Code:
Nat Priority List: NO
APN: NONE SPECIFIED
Census Tract: 6001441503
Site Type: TIERED PERMIT
Address Description: 47533 WESTINGHOUSE DR
Office: CLEANUP BERKELEY
Special Program:
Funding:

Assembly District: 24
Senate District: 10
Permit Renewal Lead:
Public Partici Spclst:
Project Manager:
County: ALAMEDA
Latitude: 37.4799024
Longitude: -121.9271875
Acres: NONE SPECIFIED
Supervisor:

Map Key	Number of Records	Direction	Distance (mi/ft)	Elev/Diff (ft)	Site	DB

Cleanup Status: INACTIVE - NEEDS EVALUATION AS OF
Cleanup Oversight Agencies: NONE SPECIFIED
School District:
Past Use that Caused Contam: NONE SPECIFIED
Potential Media Affected: NONE SPECIFIED
Potential Contamin of Concern:

NONE SPECIFIED

Site History:

Status: INACTIVE - NEEDS EVALUATION
Program Type: TIERED PERMIT
CalEnviroScreen Score: 40-45%
Summary Link: https://www.envirostor.dtsc.ca.gov/public/profile_report?global_id=71003821

352	1 of 1	NNE	0.26 / 1,383.92	15.53 / 10	AIR LIQUIDE ADVANCED MATERIALS 46401 LANDING PARKWAY FREMONT CA 94538-0000	RCRA TSD

EPA Handler ID: CAR000201632
Gen Status Universe: Large Quantity Generator
Contact Name: ZACH FURLOW
Contact Address: 46401 , LANDING PARKWAY , , FREMONT , CA, 94538-0000 , US
Contact Phone No and Ext: 341-206-0558
Contact Email: ZACHARY.FURLOW@AIRLIQUIDE.COM
Contact Country: US
Land Type: Private
County Name: ALAMEDA
EPA Region: 09
Receive Date: 20230322
Location Latitude: 37.486531
Location Longitude: -121.941121

Violation/Evaluation Summary

Note: VIOLATION or UNDETERMINED: There are VIOLATION or UNDETERMINED details or records associated with this facility (EPA ID) in the Compliance Monitoring and Enforcement table dated Apr, 2023.

Violation Details

Found Violation: Yes
Citation:
Violation Short Description: Generators - Pre-transport
Violation Type: 262.C
Violation Determined Date: 20220819
Scheduled Compliance Date:
Return to Compliance: Observed
Actual Return to Compl: 20220919
Violation Responsible Agency: State

Violation Details

Found Violation: Yes
Citation:
Violation Short Description: Generators - Records/Reporting
Violation Type: 262.D
Violation Determined Date: 20220819
Scheduled Compliance Date:
Return to Compliance: Documented
Actual Return to Compl: 20220919
Violation Responsible Agency: State

Violation Details

Found Violation:	Yes
Citation:	
Violation Short Description:	Generators - Pre-transport
Violation Type:	262.C
Violation Determined Date:	20220819
Scheduled Compliance Date:	
Return to Compliance:	Documented
Actual Return to Compl:	20220919
Violation Responsible Agency:	State

Evaluation Details

Evaluation Start Date:	20220918
Evaluation Type Description:	COMPLIANCE EVALUATION INSPECTION ON-SITE
Violation Short Description:	
Return to Compliance Date:	
Evaluation Agency:	State

Evaluation Start Date:	20220819
Evaluation Type Description:	COMPLIANCE EVALUATION INSPECTION ON-SITE
Violation Short Description:	Generators - Records/Reporting
Return to Compliance Date:	20220919
Evaluation Agency:	State

Evaluation Start Date:	20170413
Evaluation Type Description:	COMPLIANCE EVALUATION INSPECTION ON-SITE
Violation Short Description:	
Return to Compliance Date:	
Evaluation Agency:	State

Evaluation Start Date:	20220819
Evaluation Type Description:	COMPLIANCE EVALUATION INSPECTION ON-SITE
Violation Short Description:	Generators - Pre-transport
Return to Compliance Date:	20220919
Evaluation Agency:	State

Handler Summary

Importer Activity:	No
Mixed Waste Generator:	No
Transporter Activity:	No
Transfer Facility:	No
Onsite Burner Exemption:	No
Smelting, Melting and Refining:	No
Underground Injection Control:	No
Commercial TSD:	No
Used Oil Transporter:	No
Used Oil Transfer Facility:	No
Used Oil Processor:	No
Used Oil Refiner:	No
Used Oil Burner:	No
Used Oil Market Burner:	No
Used Oil Spec Marketer:	No

Hazardous Waste Handler Details

Sequence No:	3
Receive Date:	20180301
Handler Name:	AIR LIQUIDE ADVANCED MATERI"ALS
Federal Waste Generator Code:	1
Generator Code Description:	Large Quantity Generator
Source Type:	Annual/Biennial Report update with Notification

Waste Code Details

Hazardous Waste Code: 551
Waste Code Description: Laboratory waste chemicals

Hazardous Waste Code: 352
Waste Code Description: Other organic solids

Hazardous Waste Code: D003
Waste Code Description: REACTIVE WASTE

Hazardous Waste Code: 343
Waste Code Description: Unspecified organic liquid mixture

Hazardous Waste Code: 342
Waste Code Description: Organic liquids with metals (see 121)

Hazardous Waste Code: 791
Waste Code Description: Liquids with pH < 2

Hazardous Waste Code: D001
Waste Code Description: IGNITABLE WASTE

Hazardous Waste Code: 331
Waste Code Description: Off-specification, aged, or surplus organics

Hazardous Waste Code: 213
Waste Code Description: Hydrocarbon solvents (benzene, hexane, Stoddard, etc.)

Hazardous Waste Code: 181
Waste Code Description: Other inorganic solid waste

Hazardous Waste Code: U002
Waste Code Description: 2-PROPANONE (I) (OR) ACETONE (I)

Hazardous Waste Code: D038
Waste Code Description: PYRIDINE

Hazardous Waste Code: U154
Waste Code Description: METHANOL (I) (OR) METHYL ALCOHOL (I)

Hazardous Waste Code: D002
Waste Code Description: CORROSIVE WASTE

Hazardous Waste Code: U196
Waste Code Description: PYRIDINE

Hazardous Waste Code: F003
Waste Code Description: THE FOLLOWING SPENT NONHALOGENATED SOLVENTS: XYLENE, ACETONE, ETHYL ACETATE, ETHYL BENZENE, ETHYL ETHER, METHYL ISOBUTYL KETONE, N-BUTYL ALCOHOL, CYCLOHEXANONE, AND METHANOL; ALL SPENT SOLVENT MIXTURES/BLENDS CONTAINING, BEFORE USE, ONLY THE ABOVE SPENT NONHALOGENATED SOLVENTS; AND ALL SPENT SOLVENT MIXTURES/BLENDS CONTAINING, BEFORE USE, ONE OR MORE OF THE ABOVE NONHALOGENATED SOLVENTS, AND A TOTAL OF TEN PERCENT OR MORE (BY VOLUME) OF ONE OR MORE OF THOSE SOLVENTS LISTED IN F001, F002, F004, AND F005; AND STILL BOTTOMS FROM THE RECOVERY OF THESE SPENT SOLVENTS AND SPENT SOLVENT MIXTURES.

Hazardous Waste Code: F005
Waste Code Description: THE FOLLOWING SPENT NONHALOGENATED SOLVENTS: TOLUENE, METHYL ETHYL KETONE, CARBON DISULFIDE, ISOBUTANOL, PYRIDINE, BENZENE, 2-ETHOXYETHANOL, AND 2-NITROPROPANE; ALL SPENT SOLVENT MIXTURES/BLENDS CONTAINING, BEFORE USE, A TOTAL OF TEN PERCENT OR MORE (BY VOLUME) OF ONE OR MORE OF THE ABOVE NONHALOGENATED SOLVENTS OR THOSE SOLVENTS LISTED IN F001, F002, OR F004; AND STILL BOTTOMS FROM THE RECOVERY OF THESE SPENT SOLVENTS AND SPENT SOLVENT MIXTURES.

Hazardous Waste Handler Details

Sequence No: 2
Receive Date: 20230322
Handler Name: AIR LIQUIDE ADVANCED MATERIALS
Federal Waste Generator Code: 1
Generator Code Description: Large Quantity Generator
Source Type: Notification

Waste Code Details

Hazardous Waste Code: 551
Waste Code Description: Laboratory waste chemicals

Hazardous Waste Code: 352
Waste Code Description: Other organic solids

Hazardous Waste Code: 741
Waste Code Description: Liquids with halogenated organic compounds > 1000 mg/l

Hazardous Waste Code: D003
Waste Code Description: REACTIVE WASTE

Hazardous Waste Code: 792
Waste Code Description: Liquids with pH < 2 with metals

Hazardous Waste Code: 343
Waste Code Description: Unspecified organic liquid mixture

Hazardous Waste Code: 342
Waste Code Description: Organic liquids with metals (see 121)

Hazardous Waste Code: 791
Waste Code Description: Liquids with pH < 2

Hazardous Waste Code: 141
Waste Code Description: Off-specification, aged, or surplus inorganics

Hazardous Waste Code: D001
Waste Code Description: IGNITABLE WASTE

Hazardous Waste Code: 213
Waste Code Description: Hydrocarbon solvents (benzene, hexane, Stoddard, etc.)

Hazardous Waste Code: 181
Waste Code Description: Other inorganic solid waste

Hazardous Waste Code: U002
Waste Code Description: 2-PROPANONE (I) (OR) ACETONE (I)

Hazardous Waste Code: D038
Waste Code Description: PYRIDINE

Hazardous Waste Code: D002
Waste Code Description: CORROSIVE WASTE

Hazardous Waste Code: U196
Waste Code Description: PYRIDINE

Hazardous Waste Code: P076
Waste Code Description: NITRIC OXIDE (OR) NITROGEN OXIDE NO

Hazardous Waste Code: F003
Waste Code Description: THE FOLLOWING SPENT NONHALOGENATED SOLVENTS: XYLENE, ACETONE, ETHYL ACETATE, ETHYL BENZENE, ETHYL ETHER, METHYL ISOBUTYL KETONE, N-BUTYL ALCOHOL, CYCLOHEXANONE, AND METHANOL; ALL SPENT SOLVENT MIXTURES/BLENDS CONTAINING, BEFORE USE, ONLY THE ABOVE SPENT NONHALOGENATED SOLVENTS; AND ALL SPENT SOLVENT MIXTURES/BLENDS CONTAINING, BEFORE USE, ONE OR MORE OF THE ABOVE NONHALOGENATED SOLVENTS, AND A TOTAL OF TEN PERCENT OR MORE (BY VOLUME) OF ONE OR MORE OF THOSE SOLVENTS LISTED IN F001, F002, F004,

AND F005; AND STILL BOTTOMS FROM THE RECOVERY OF THESE SPENT SOLVENTS AND SPENT SOLVENT MIXTURES.

Hazardous Waste Code: F005
Waste Code Description: THE FOLLOWING SPENT NONHALOGENATED SOLVENTS: TOLUENE, METHYL ETHYL KETONE, CARBON DISULFIDE, ISOBUTANOL, PYRIDINE, BENZENE, 2-ETHOXYETHANOL, AND 2-NITROPROPANE; ALL SPENT SOLVENT MIXTURES/BLENDS CONTAINING, BEFORE USE, A TOTAL OF TEN PERCENT OR MORE (BY VOLUME) OF ONE OR MORE OF THE ABOVE NONHALOGENATED SOLVENTS OR THOSE SOLVENTS LISTED IN F001, F002, OR F004; AND STILL BOTTOMS FROM THE RECOVERY OF THESE SPENT SOLVENTS AND SPENT SOLVENT MIXTURES.

Hazardous Waste Handler Details

Sequence No: 1
Receive Date: 20140301
Handler Name: AIR LIQUIDE ELECTRONICS US LP ALOHA
Federal Waste Generator Code: 2
Generator Code Description: Small Quantity Generator
Source Type: Annual/Biennial Report update with Notification

Waste Code Details

Hazardous Waste Code: D003
Waste Code Description: REACTIVE WASTE

Hazardous Waste Code: D001
Waste Code Description: IGNITABLE WASTE

Hazardous Waste Code: U002
Waste Code Description: 2-PROPANONE (I) (OR) ACETONE (I)

Hazardous Waste Code: D038
Waste Code Description: PYRIDINE

Hazardous Waste Code: U154
Waste Code Description: METHANOL (I) (OR) METHYL ALCOHOL (I)

Hazardous Waste Code: D002
Waste Code Description: CORROSIVE WASTE

Hazardous Waste Code: U196
Waste Code Description: PYRIDINE

Hazardous Waste Handler Details

Sequence No: 2
Receive Date: 20160301
Handler Name: AIR LIQUIDE ADVANCED MATERIALS
Federal Waste Generator Code: 1
Generator Code Description: Large Quantity Generator
Source Type: Annual/Biennial Report update with Notification

Waste Code Details

Hazardous Waste Code: 551
Waste Code Description: Laboratory waste chemicals

Hazardous Waste Code: D003
Waste Code Description: REACTIVE WASTE

Hazardous Waste Code: 343
Waste Code Description: Unspecified organic liquid mixture

Hazardous Waste Code: 342

Waste Code Description: Organic liquids with metals (see 121)

Hazardous Waste Code: 791
Waste Code Description: Liquids with pH < 2

Hazardous Waste Code: D001
Waste Code Description: IGNITABLE WASTE

Hazardous Waste Code: 331
Waste Code Description: Off-specification, aged, or surplus organics

Hazardous Waste Code: D038
Waste Code Description: PYRIDINE

Hazardous Waste Code: D002
Waste Code Description: CORROSIVE WASTE

Hazardous Waste Code: U196
Waste Code Description: PYRIDINE

Hazardous Waste Handler Details

Sequence No: 5
Receive Date: 20220301
Handler Name: AIR LIQUIDE ADVANCED MATERIALS
Federal Waste Generator Code: 1
Generator Code Description: Large Quantity Generator
Source Type: Annual/Biennial Report update with Notification

Waste Code Details

Hazardous Waste Code: 551
Waste Code Description: Laboratory waste chemicals

Hazardous Waste Code: 741
Waste Code Description: Liquids with halogenated organic compounds > 1000 mg/l

Hazardous Waste Code: 352
Waste Code Description: Other organic solids

Hazardous Waste Code: D003
Waste Code Description: REACTIVE WASTE

Hazardous Waste Code: U404
Waste Code Description: ETHANAMINE, N,N-DIETHYL- (OR) TRIETHYLAMINE

Hazardous Waste Code: 343
Waste Code Description: Unspecified organic liquid mixture

Hazardous Waste Code: 792
Waste Code Description: Liquids with pH < 2 with metals

Hazardous Waste Code: 342
Waste Code Description: Organic liquids with metals (see 121)

Hazardous Waste Code: 791
Waste Code Description: Liquids with pH < 2

Hazardous Waste Code: 141
Waste Code Description: Off-specification, aged, or surplus inorganics

Hazardous Waste Code: D001
Waste Code Description: IGNITABLE WASTE

Hazardous Waste Code: 213
Waste Code Description: Hydrocarbon solvents (benzene, hexane, Stoddard, etc.)

Hazardous Waste Code: 181
Waste Code Description: Other inorganic solid waste

Hazardous Waste Code: U002
Waste Code Description: 2-PROPANONE (I) (OR) ACETONE (I)

Hazardous Waste Code: D038
Waste Code Description: PYRIDINE

Hazardous Waste Code: F003
Waste Code Description: THE FOLLOWING SPENT NONHALOGENATED SOLVENTS: XYLENE, ACETONE, ETHYL ACETATE, ETHYL BENZENE, ETHYL ETHER, METHYL ISOBUTYL KETONE, N-BUTYL ALCOHOL, CYCLOHEXANONE, AND METHANOL; ALL SPENT SOLVENT MIXTURES/BLENDS CONTAINING, BEFORE USE, ONLY THE ABOVE SPENT NONHALOGENATED SOLVENTS; AND ALL SPENT SOLVENT MIXTURES/BLENDS CONTAINING, BEFORE USE, ONE OR MORE OF THE ABOVE NONHALOGENATED SOLVENTS, AND A TOTAL OF TEN PERCENT OR MORE (BY VOLUME) OF ONE OR MORE OF THOSE SOLVENTS LISTED IN F001, F002, F004, AND F005; AND STILL BOTTOMS FROM THE RECOVERY OF THESE SPENT SOLVENTS AND SPENT SOLVENT MIXTURES.

Hazardous Waste Code: F005
Waste Code Description: THE FOLLOWING SPENT NONHALOGENATED SOLVENTS: TOLUENE, METHYL ETHYL KETONE, CARBON DISULFIDE, ISOBUTANOL, PYRIDINE, BENZENE, 2-ETHOXYETHANOL, AND 2-NITROPROPANE; ALL SPENT SOLVENT MIXTURES/BLENDS CONTAINING, BEFORE USE, A TOTAL OF TEN PERCENT OR MORE (BY VOLUME) OF ONE OR MORE OF THE ABOVE NONHALOGENATED SOLVENTS OR THOSE SOLVENTS LISTED IN F001, F002, OR F004; AND STILL BOTTOMS FROM THE RECOVERY OF THESE SPENT SOLVENTS AND SPENT SOLVENT MIXTURES.

Hazardous Waste Code: D002
Waste Code Description: CORROSIVE WASTE

Hazardous Waste Handler Details

Sequence No: 1
Receive Date: 20090714
Handler Name: AIR LIQUIDE ELECTRONICS US LP ALOHA PERFORMANCE CHEMICALS
Federal Waste Generator Code: 2
Generator Code Description: Small Quantity Generator
Source Type: Notification

Waste Code Details

Hazardous Waste Code: D001
Waste Code Description: IGNITABLE WASTE

Hazardous Waste Code: D002
Waste Code Description: CORROSIVE WASTE

Hazardous Waste Handler Details

Sequence No: 4
Receive Date: 20200228
Handler Name: AIR LIQUIDE ADVANCED MATERIALS
Federal Waste Generator Code: 1
Generator Code Description: Large Quantity Generator
Source Type: Annual/Biennial Report update with Notification

Waste Code Details

Hazardous Waste Code: 352
Waste Code Description: Other organic solids

Hazardous Waste Code: 551
Waste Code Description: Laboratory waste chemicals

Hazardous Waste Code: 741

Waste Code Description: Liquids with halogenated organic compounds > 1000 mg/l

Hazardous Waste Code: D003
Waste Code Description: REACTIVE WASTE

Hazardous Waste Code: 792
Waste Code Description: Liquids with pH < 2 with metals

Hazardous Waste Code: 343
Waste Code Description: Unspecified organic liquid mixture

Hazardous Waste Code: 181
Waste Code Description: Other inorganic solid waste

Hazardous Waste Code: U002
Waste Code Description: 2-PROPANONE (I) (OR) ACETONE (I)

Hazardous Waste Code: 342
Waste Code Description: Organic liquids with metals (see 121)

Hazardous Waste Code: 791
Waste Code Description: Liquids with pH < 2

Hazardous Waste Code: 141
Waste Code Description: Off-specification, aged, or surplus inorganics

Hazardous Waste Code: D001
Waste Code Description: IGNITABLE WASTE

Hazardous Waste Code: 213
Waste Code Description: Hydrocarbon solvents (benzene, hexane, Stoddard, etc.)

Hazardous Waste Code: D038
Waste Code Description: PYRIDINE

Hazardous Waste Code: F003
Waste Code Description: THE FOLLOWING SPENT NONHALOGENATED SOLVENTS: XYLENE, ACETONE, ETHYL ACETATE, ETHYL BENZENE, ETHYL ETHER, METHYL ISOBUTYL KETONE, N-BUTYL ALCOHOL, CYCLOHEXANONE, AND METHANOL; ALL SPENT SOLVENT MIXTURES/BLENDS CONTAINING, BEFORE USE, ONLY THE ABOVE SPENT NONHALOGENATED SOLVENTS; AND ALL SPENT SOLVENT MIXTURES/BLENDS CONTAINING, BEFORE USE, ONE OR MORE OF THE ABOVE NONHALOGENATED SOLVENTS, AND A TOTAL OF TEN PERCENT OR MORE (BY VOLUME) OF ONE OR MORE OF THOSE SOLVENTS LISTED IN F001, F002, F004, AND F005; AND STILL BOTTOMS FROM THE RECOVERY OF THESE SPENT SOLVENTS AND SPENT SOLVENT MIXTURES.

Hazardous Waste Code: F005
Waste Code Description: THE FOLLOWING SPENT NONHALOGENATED SOLVENTS: TOLUENE, METHYL ETHYL KETONE, CARBON DISULFIDE, ISOBUTANOL, PYRIDINE, BENZENE, 2-ETHOXYETHANOL, AND 2-NITROPROPANE; ALL SPENT SOLVENT MIXTURES/BLENDS CONTAINING, BEFORE USE, A TOTAL OF TEN PERCENT OR MORE (BY VOLUME) OF ONE OR MORE OF THE ABOVE NONHALOGENATED SOLVENTS OR THOSE SOLVENTS LISTED IN F001, F002, OR F004; AND STILL BOTTOMS FROM THE RECOVERY OF THESE SPENT SOLVENTS AND SPENT SOLVENT MIXTURES.

Hazardous Waste Code: D002
Waste Code Description: CORROSIVE WASTE

Hazardous Waste Code: U196
Waste Code Description: PYRIDINE

Hazardous Waste Code: P076
Waste Code Description: NITRIC OXIDE (OR) NITROGEN OXIDE NO

Owner/Operator Details

Owner/Operator Ind:	Current Operator	***Street No:***	
Type:	Private	***Street 1:***	
Name:	AIR LIQUIDE ELECTRONICS US LP	***Street 2:***	
Date Became Current:	20060901	***City:***	

Date Ended Current:		**State:**	
Phone:		**Country:**	
Source Type:	Notification	**Zip Code:**	

Owner/Operator Ind:	Current Owner	**Street No:**	555
Type:	Private	**Street 1:**	TWIN DOLPHIN DRIVE
Name:	DAVE DOLLINGER	**Street 2:**	SUITE 600
Date Became Current:	20080301	**City:**	REDWOOD CITY
Date Ended Current:		**State:**	CA
Phone:		**Country:**	US
Source Type:	Annual/Biennial Report update with Notification	**Zip Code:**	94065

Owner/Operator Ind:	Current Owner	**Street No:**	555
Type:	Private	**Street 1:**	TWIN DOLPHIN DRIVE, SUITE 600
Name:	DAVE DOLLINGER	**Street 2:**	
Date Became Current:	20000301	**City:**	REDWOOD CITY
Date Ended Current:		**State:**	CA
Phone:	650-508-8666	**Country:**	US
Source Type:	Annual/Biennial Report update with Notification	**Zip Code:**	94065

Owner/Operator Ind:	Current Operator	**Street No:**	46401
Type:	Private	**Street 1:**	LANDING PARKWAY
Name:	AIR LIQUIDE ADVANCED MATERIALS, INC.	**Street 2:**	
Date Became Current:	20150301	**City:**	FREMONT
Date Ended Current:		**State:**	CA
Phone:	908-231-9060	**Country:**	US
Source Type:	Annual/Biennial Report update with Notification	**Zip Code:**	94538-0000

Owner/Operator Ind:	Current Operator	**Street No:**	46401
Type:	Private	**Street 1:**	LANDING PARKWAY
Name:	AIR LIQUIDE ADVANCED MATERIALS, INC.	**Street 2:**	
Date Became Current:	20150301	**City:**	FREMONT
Date Ended Current:		**State:**	CA
Phone:	510-624-4300	**Country:**	US
Source Type:	Notification	**Zip Code:**	94538-0000

Owner/Operator Ind:	Current Owner	**Street No:**	9101
Type:	Private	**Street 1:**	LBJ FREEWAY, STE 800
Name:	AIR LIQUIDE ELECTRONICS US LP	**Street 2:**	
Date Became Current:	20060901	**City:**	DALLAS
Date Ended Current:		**State:**	TX
Phone:	510-624-4303	**Country:**	
Source Type:	Annual/Biennial Report update with Notification	**Zip Code:**	75243

Owner/Operator Ind:	Current Operator	**Street No:**	
Type:	Private	**Street 1:**	
Name:	JOSEPH F. HILL	**Street 2:**	
Date Became Current:	20060901	**City:**	
Date Ended Current:		**State:**	
Phone:		**Country:**	
Source Type:	Annual/Biennial Report update with Notification	**Zip Code:**	

Owner/Operator Ind:	Current Operator	**Street No:**	46401
Type:	Private	**Street 1:**	LANDING PARKWAY
Name:	AIR LIQUIDE ADVANCED MATERIALS, INC.	**Street 2:**	
Date Became Current:	20150301	**City:**	FREMONT
Date Ended Current:		**State:**	CA
Phone:		**Country:**	US
Source Type:	Annual/Biennial Report update with Notification	**Zip Code:**	94538-0000

Owner/Operator Ind:	Current Operator	**Street No:**	46401
Type:	Private	**Street 1:**	LANDING PARKWAY
Name:	AIR LIQUIDE ADVANCED MATERIALS, INC.	**Street 2:**	
Date Became Current:	20150301	**City:**	FREMONT
Date Ended Current:		**State:**	CA
Phone:	510-624-4300	**Country:**	US
Source Type:	Annual/Biennial Report update with Notification	**Zip Code:**	94538-0000

Owner/Operator Ind:	Current Owner	**Street No:**	

Map Key	Number of Records	Direction	Distance (mi/ft)	Elev/Diff (ft)	Site	DB

Type:	Private	**Street 1:**	555 TWIN DOLPHIN DR
Name:	DOLLINGER PROPERTIES	**Street 2:**	STE 600
Date Became Current:	20000101	**City:**	REDWOOD CITY
Date Ended Current:		**State:**	CA
Phone:		**Country:**	US
Source Type:	Notification	**Zip Code:**	94065
Owner/Operator Ind:	Current Operator	**Street No:**	
Type:	Private	**Street 1:**	
Name:	AIR LIQUIDE ADVANCED MATERIALS, INC.	**Street 2:**	
Date Became Current:	20150301	**City:**	
Date Ended Current:		**State:**	
Phone:		**Country:**	
Source Type:	Annual/Biennial Report update with Notification	**Zip Code:**	
Owner/Operator Ind:	Current Owner	**Street No:**	555
Type:	Private	**Street 1:**	TWIN DOLPHIN DRIVE
Name:	DAVE DOLLINGER	**Street 2:**	SUITE 600
Date Became Current:	20080301	**City:**	REDWOOD CITY
Date Ended Current:		**State:**	CA
Phone:	908-231-9060	**Country:**	US
Source Type:	Annual/Biennial Report update with Notification	**Zip Code:**	94065
Owner/Operator Ind:	Current Owner	**Street No:**	555
Type:	Private	**Street 1:**	TWIN DOLPHIN DRIVE
Name:	DAVE DOLLINGER	**Street 2:**	SUITE 600
Date Became Current:	20080301	**City:**	REDWOOD CITY
Date Ended Current:		**State:**	CA
Phone:	341-206-0558	**Country:**	US
Source Type:	Notification	**Zip Code:**	94065

Historical Handler Details

Receive Dt:	20160301
Generator Code Description:	Large Quantity Generator
Handler Name:	AIR LIQUIDE ADVANCED MATERIALS
Receive Dt:	20180301
Generator Code Description:	Large Quantity Generator
Handler Name:	AIR LIQUIDE ADVANCED MATERI"ALS
Receive Dt:	20220301
Generator Code Description:	Large Quantity Generator
Handler Name:	AIR LIQUIDE ADVANCED MATERIALS
Receive Dt:	20200228
Generator Code Description:	Large Quantity Generator
Handler Name:	AIR LIQUIDE ADVANCED MATERIALS
Receive Dt:	20090714
Generator Code Description:	Small Quantity Generator
Handler Name:	AIR LIQUIDE ELECTRONICS US LP ALOHA PERFORMANCE CHEMICALS
Receive Dt:	20140301
Generator Code Description:	Small Quantity Generator
Handler Name:	AIR LIQUIDE ELECTRONICS US LP ALOHA

353	1 of 1	ESE	0.48 / 2,541.09	14.31 / 9	JDS UNIPHASE MILPITAS CA	PFAS IND

Status:	Unknown	**Fac Fips Code:**	06085
Industry:	Electronics Industry	**Fac Indian Cntry Flg:**	N
Compliance Status:	-	**Fac Derived Huc:**	18050003
EPA Programs:	-	**Fac Derived Wbd:**	180500030204
Federal Facility:	No	**Fac Derived Cd113:**	17
Federal Agency:	-	**Fac Derived Cb2010:**	060855046021199

Map Key	Number of Records	Direction	Distance (mi/ft)	Elev/Diff (ft)	Site	DB

Fac Snc Flg:	N	**Fac Informal Count:**	0
AIR Flag:	N	**Last Informal Action:**	-
NPDES Flag:	N	**Formal Action Count:**	0
SDWIS Flag:	N	**Last Formal Action:**	-
RCRAFlag:	N	**Fac Total Penalties:**	0
TRI Flag:	N	**Fac Penalty Count:**	-
GHG Flag:	N	**Date Last Penalty:**	-
TRI IDs:	-	**Last Penalty Amt:**	-
TRI Releases Trnsfrs:	-	**Fac Qtrs With Nc:**	-
TRI on Site Releases:	-	**Programs With Snc:**	0
TRI off Site Trnsfrs:	-	**Fac Percent Minority:**	82.547
TRI Reporter:	-	**Fac Pop Den:**	3553.29
Fac Imp Water Flg:	-	**Count:**	1
Fac Major Flag:	-	**Fac County:**	SANTA CLARA
Fac Active Flag:	-	**State Other :**	
Fac Inspection Count:	0	**Region:**	09
Date Last Inspection:	-	**Latitude:**	37.43522
Days Last Inspection:	-	**Longitude:**	-121.92128

Fac Derived Tribes:	-
AIR IDs:	-
CAA Permit Types:	-
CAA NAICS:	-
CAA SICS:	-
NPDES IDs:	-
CWA Permit Types:	-
CWA NAICS:	-
CWA SICS:	-
RCRA IDs:	-
RCRA Permit Types:	-
RCRA NAICS:	-
SDWA IDs:	-
SDWA System Types:	-
SDWA Compliance Status:	-
SDWA Snc Flag:	N
Fac Collection Meth:	ADDRESS MATCHING-HOUSE NUMBER
EJSCREEN Flag Us:	Y
EJSCREEN Report:	https://ejscreen.epa.gov/mapper/mobile/EJSCREEN_mobile.aspx?geometry=%7B%22x%22:-121.92128,%22y%22:37.43522,%22spatialReference%22:%7B%22wkid%22:4326%7D%7D&unit=9035&areatype=&areaid=&basemap=streets&distance=1
ECHO Facility Report:	https://echo.epa.gov/detailed-facility-report?fid=110054239971

---

354 | ***1 of 1*** | ***N*** | ***0.00 / 8.83*** | ***14.29 / 9*** | ***LAM RESEARCH CORPORATION***
FREMONT CA | ***PFAS IND***

Status:	Active	**Fac Fips Code:**	06001
Industry:	Electronics Industry	**Fac Indian Cntry Flg:**	N
Compliance Status:	No Violation Identified	**Fac Derived Huc:**	18050003
EPA Programs:	RCRA	**Fac Derived Wbd:**	180500041001
Federal Facility:	No	**Fac Derived Cd113:**	17
Federal Agency:	-	**Fac Derived Cb2010:**	060014415031174
Fac Snc Flg:	N	**Fac Informal Count:**	0
AIR Flag:	N	**Last Informal Action:**	6/21/2004
NPDES Flag:	N	**Formal Action Count:**	0
SDWIS Flag:	N	**Last Formal Action:**	-
RCRAFlag:	Y	**Fac Total Penalties:**	0
TRI Flag:	N	**Fac Penalty Count:**	-
GHG Flag:	N	**Date Last Penalty:**	-
TRI IDs:	94528LMRSR4650C	**Last Penalty Amt:**	-
TRI Releases Trnsfrs:	-	**Fac Qtrs With Nc:**	2
TRI on Site Releases:	-	**Programs With Snc:**	0
TRI off Site Trnsfrs:	-	**Fac Percent Minority:**	74.028
TRI Reporter:	-	**Fac Pop Den:**	1854.57
Fac Imp Water Flg:	-	**Count:**	1
Fac Major Flag:	-	**Fac County:**	ALAMEDA
Fac Active Flag:	Y	**State Other :**	
Fac Inspection Count:	2	**Region:**	09

Map Key	Number of Records	Direction	Distance (mi/ft)	Elev/Diff (ft)	Site	DB

Date Last Inspection:	5/19/2021	**Latitude:**	37.48942
Days Last Inspection:	696	**Longitude:**	-121.95708
Fac Derived Tribes:	-		
AIR IDs:	-		
CAA Permit Types:	-		
CAA NAICS:	-		
CAA SICS:	-		
NPDES IDs:	-		
CWA Permit Types:	-		
CWA NAICS:	-		
CWA SICS:	-		
RCRA IDs:	CAD982319733		
RCRA Permit Types:	LQG		
RCRA NAICS:	333242		
SDWA IDs:	-		
SDWA System Types:	-		
SDWA Compliance Status:	-		
SDWA Snc Flag:	N		
Fac Collection Meth:	ADDRESS MATCHING-HOUSE NUMBER		
EJSCREEN Flag Us:	Y		
EJSCREEN Report:	https://ejscreen.epa.gov/mapper/mobile/EJSCREEN_mobile.aspx?geometry=%7B%22x%22:-121.95708,%22y%22:37.48942,%22spatialReference%22:%7B%22wkid%22:4326%7D%7D&unit=9035&areatype=&areaid=&basemap=streets&distance=1		
ECHO Facility Report:	https://echo.epa.gov/detailed-facility-report?fid=110001184986		

355	1 of 1	S	0.24 / 1,262.16	24.52 / 19	237@FIRST STATION 4 4315 N 1st St San Jose CA 95134	ALT FUELS

ID:	158889	**CNG Dispenser No:**	
Fuel Type Code:	ELEC: Electric	**CNG Site Renew Src:**	
Station Phone:	888-758-4389	**CNG Tot Compr Cap:**	
Expected Date:		**CNG Storage Cap:**	
BD Blends:		**CNG Fill Type Code:**	
NG PSI:		**CNG PSI:**	
Federal Agency ID:		**CNG Vehicle Class:**	
Open Date:	2020-06-12	**LNG Site Renew Src:**	
Hydrogen is Retail:		**LNG Vehicle Class:**	
Federal Agency:		**LPG Nozzle Types:**	
Facility Type:		**Hydrogen Pressures:**	
Dt Last Confirmed:	2023-06-05	**Hydrogen Standards:**	
Updated at:	2023-06-05 00:23:51 UTC	**Latitude:**	37.420553
Access Code:	public	**Longitude:**	-121.962861
Access Detail Code:			
Groups with Access Code:	Public		
Groups with Access Code Fr:	Public		
Fed Agency Name:			
Hydrogen Status Link:			
E85 Other Ethanol Blends:			
NPS Unit Name:			
Cards Accepted:			
CNG Statn Sells Renewable Na:			
LNG Statn Sells Renewable Na:			
Maximum Vehicle Class:			
RD Blended With Biodiesel:			
RD Blends:			
RD Blends French:			
RD Maximum Biodiesel Level:			
Status:	Open: The station is open.		
Owner Type Desc:			
E85 Blender Pump Desc:			
NG Fill Type Desc:			
NG Vehicle Class Desc:			
Geocode Status Desc:	The location is from a real GPS readout at the station.		
Group with Access Desc:	Publicly available to all customers.		
LPG Primary Desc:			
Intersection Directions:			

Map Key	Number of Records	Direction	Distance (mi/ft)	Elev/Diff (ft)	Site	DB
Access Days Time:	24 hours daily					
Restricted Access:						

356	1 of 1	S	0.22 / 1,151.06	7.93 / 3	**Syntax Court D.S.** **Syntax Ct, N 1st St.** **Alviso (In San Jose) CA 95002**	SWF/LF

SWIS No:	43-AN-0021	**ARB District:**	Bay Area
Site ID:	3403	**SWRCB Region:**	San Francisco Bay
EPA Fed Regist ID:		**Site Point of Cont:**	Abel Martinez-Centeno
Site Op Status:	Closed	**Site ZIP:**	95002
Regulatory Status:	Pre-regulation	**County:**	Santa Clara
Site is Archived:	No	**Latitude:**	37.42
Absorbed on:		**Longitude:**	-121.96167
Absorbed by:			
Site Inert Debris Eng Fill:	No		
Closed Illegal Aband:	Yes		
Closed Illegal Aband Cat:	C3		
Finance Assuran Responsible:	No		
Incorporated City:	Santa Clara County (Unincorporated)		
Local Government:	Santa Clara County (Unincorporated)		
Reporting Agency Legal Name:	City of San Jose		
Reporting Agency Department:	Department of Planning, Building, and Code Enforcement		
Enforcing Agency Legal Name:	City of San Jose		
Enforcing Agency Department:	Department of Planning, Building, and Code Enforcement		

Site Owners

Site ID:	3403	**Started On:**	
Site Type:	Disposal Only	**Owner City:**	San Jose
Contact Name:		**Owner State:**	CA
Contact First Name:		**Owner ZIP Code:**	95134
Contact Last Name:		**Owner Phone:**	(800) 553-6387
Contact Title:			
Contact Email:			
Owner Name:	Cisco Systems, Inc.		
Owner Address:	Jeff van der Wal 170 Tasman Dr.		

Site Activities (Search Result)

Site ID:	3403	**Act Regulat Stat:**	Pre-regulations
Act Opl Status:	Closed	**Activity Category:**	Disposal
Site Name:	Syntax Court D.S.		
Activity:	Solid Waste Disposal Site		

Extra Details

Site ID:	3403	**Enforc Agency:**	
EPA Fed Reg ID:		**Absorbed By:**	
Regulatory Status:	Pre-regulation	**Absorbed On:**	
Operational Status:	Closed	**Point of Contact:**	Abel Martinez-Centeno
Is Archived:	No	**County:**	Santa Clara
Fin Assuran Resp:	No		
Site Name:	Syntax Court D.S.		
Enforc Agncy Dept:	Department of Planning, Building, and Code Enforcement		
Enforc Agncy Lgl Nm:	City of San Jose		
Closed Illegal Aband:	Yes		
Inert Debris Eng Fill:	No		
Local Government:	Santa Clara County (Unincorporated)		

Site Activities (Export)

Map Key	Number of Records	Direction	Distance (mi/ft)	Elev/Diff (ft)	Site	DB

Site ID:	3403	**Remaining Capacity:**	
WDR Landfill Class:		**Remaining Cap Dt:**	
Act is Archived:	No	**Max Permit Cap:**	
Act Opl Status:	Closed	**Capacity UOM:**	
Act Regulat Stat:	Pre-regulations	**Total Acreage:**	0.00
Activity Category:	Disposal	**Disposal Acreage:**	0.00
Act Classification:	Solid Waste Disposal Site	**Permitted Elev :**	
Cease Operation:		**Permitted Elev Tp:**	
Cease Operation Tp:		**Permitted Depth:**	
Insp Frequency:	Quarterly	**Permitted Depth Tp:**	
Throughput UOM:		**Site Point of Cont:**	Abel Martinez-Centeno
Site Name:	Syntax Court D.S.		
Activity:	Solid Waste Disposal Site		
Incorporated City:	Santa Clara County (Unincorporated)		
Waste Discharge Req Nu:			
Max Permitted Throughput:			

357	1 of 5	NNE	0.24 / 1,284.51	15.42 / 10	HENGENIX BIOTECH INC 46421 LANDING PKWY FREMONT CA 94538	RCRA NON GEN

EPA Handler ID:	CAL000440710
Gen Status Universe:	No Report
Contact Name:	DOROTHY HUANG
Contact Address:	46421 LANDING PKWY , , FREMONT , CA, 94538 ,
Contact Phone No and Ext:	510-445-0305
Contact Email:	DHUANG@HENLIX.COM
Contact Country:	
County Name:	ALAMEDA
EPA Region:	09
Land Type:	
Receive Date:	20181113
Location Latitude:	37.486359
Location Longitude:	-121.943714

Violation/Evaluation Summary

Note: NO RECORDS: As of Apr 2023, there are no Compliance Monitoring and Enforcement (violation) records associated with this facility (EPA ID).

Handler Summary

Importer Activity:	No
Mixed Waste Generator:	No
Transporter Activity:	No
Transfer Facility:	No
Onsite Burner Exemption:	No
Furnace Exemption:	No
Underground Injection Activity:	No
Commercial TSD:	No
Used Oil Transporter:	No
Used Oil Transfer Facility:	No
Used Oil Processor:	No
Used Oil Refiner:	No
Used Oil Burner:	No
Used Oil Market Burner:	No
Used Oil Spec Marketer:	No

Hazardous Waste Handler Details

Sequence No:	1
Receive Date:	20181113
Handler Name:	HENGENIX BIOTECH INC
Source Type:	Implementer
Federal Waste Generator Code:	N

Generator Code Description: Not a Generator, Verified

Owner/Operator Details

Owner/Operator Ind:	Current Owner	**Street No:**	
Type:	Other	**Street 1:**	46421 LANDING PKWY
Name:	SCOTT LIU	**Street 2:**	
Date Became Current:		**City:**	FREMONT
Date Ended Current:		**State:**	CA
Phone:	510-445-0305	**Country:**	
Source Type:	Implementer	**Zip Code:**	94538

Owner/Operator Ind:	Current Operator	**Street No:**	
Type:	Other	**Street 1:**	46421 LANDING PKWY
Name:	DOROTHY HUANG	**Street 2:**	
Date Became Current:		**City:**	FREMONT
Date Ended Current:		**State:**	CA
Phone:	510-445-0305	**Country:**	
Source Type:	Implementer	**Zip Code:**	94538

---

357 **2 of 5** **NNE** **0.24 / 1,284.51** **15.42 / 10**

HENLIX, INC
46421 LANDING PARKWAY
FREMONT CA 94538

RCRA NON GEN

EPA Handler ID:	CAL000421304
Gen Status Universe:	No Report
Contact Name:	DOROTHY HUANG
Contact Address:	46421 LANDING PKWY , , FREMONT , CA, 94538 ,
Contact Phone No and Ext:	510-445-0305
Contact Email:	DHUANG@HENLIX.COM
Contact Country:	
County Name:	ALAMEDA
EPA Region:	09
Land Type:	
Receive Date:	20161018
Location Latitude:	37.486359
Location Longitude:	-121.943714

Violation/Evaluation Summary

Note: NO RECORDS: As of Apr 2023, there are no Compliance Monitoring and Enforcement (violation) records associated with this facility (EPA ID).

Handler Summary

Importer Activity:	No
Mixed Waste Generator:	No
Transporter Activity:	No
Transfer Facility:	No
Onsite Burner Exemption:	No
Furnace Exemption:	No
Underground Injection Activity:	No
Commercial TSD:	No
Used Oil Transporter:	No
Used Oil Transfer Facility:	No
Used Oil Processor:	No
Used Oil Refiner:	No
Used Oil Burner:	No
Used Oil Market Burner:	No
Used Oil Spec Marketer:	No

Hazardous Waste Handler Details

Map Key	Number of Records	Direction	Distance (mi/ft)	Elev/Diff (ft)	Site	DB

Sequence No: 1
Receive Date: 20161018
Handler Name: HENLIX, INC
Source Type: Implementer
Federal Waste Generator Code: N
Generator Code Description: Not a Generator, Verified

Owner/Operator Details

Owner/Operator Ind:	Current Owner	**Street No:**	
Type:	Other	**Street 1:**	46421 LANDING PARKWAY
Name:	SCOTT LIU	**Street 2:**	
Date Became Current:		**City:**	FREMONT
Date Ended Current:		**State:**	CA
Phone:	510-445-0305	**Country:**	
Source Type:	Implementer	**Zip Code:**	94538
Owner/Operator Ind:	Current Operator	**Street No:**	
Type:	Other	**Street 1:**	46421 LANDING PKWY
Name:	DOROTHY HUANG	**Street 2:**	
Date Became Current:		**City:**	FREMONT
Date Ended Current:		**State:**	CA
Phone:	510-445-0305	**Country:**	
Source Type:	Implementer	**Zip Code:**	94538

357	3 of 5	NNE	0.24 / 1,284.51	15.42 / 10	AGJUNCTION 44610 LANDING PARKWAY FREMONT CA 94538	RCRA NON GEN

EPA Handler ID: CAC003030563
Gen Status Universe: No Report
Contact Name: STEVE NESS
Contact Address: 9150 E. DEL CAMINO DR , SUITE 109 , SCOTTSDALE , AZ, 85258 ,
Contact Phone No and Ext: 480-348-6303
Contact Email: SNESS@AGJUNCTION.COM
Contact Country:
County Name: ALAMEDA
EPA Region: 09
Land Type:
Receive Date: 20190822
Location Latitude:
Location Longitude:

Violation/Evaluation Summary

Note: NO RECORDS: As of Apr 2023, there are no Compliance Monitoring and Enforcement (violation) records associated with this facility (EPA ID).

Handler Summary

Importer Activity: No
Mixed Waste Generator: No
Transporter Activity: No
Transfer Facility: No
Onsite Burner Exemption: No
Furnace Exemption: No
Underground Injection Activity: No
Commercial TSD: No
Used Oil Transporter: No
Used Oil Transfer Facility: No
Used Oil Processor: No
Used Oil Refiner: No
Used Oil Burner: No
Used Oil Market Burner: No
Used Oil Spec Marketer: No

Hazardous Waste Handler Details

Sequence No:	1
Receive Date:	20190822
Handler Name:	AGJUNCTION
Source Type:	Implementer
Federal Waste Generator Code:	N
Generator Code Description:	Not a Generator, Verified

Owner/Operator Details

Owner/Operator Ind:	Current Owner	***Street No:***	
Type:	Other	***Street 1:***	9150 E. DEL CAMINO DR
Name:	AGJUNCTION GODETT	***Street 2:***	SUITE 109
Date Became Current:		***City:***	SCOTTSDALE
Date Ended Current:		***State:***	AZ
Phone:	480-348-6303	***Country:***	
Source Type:	Implementer	***Zip Code:***	85258
Owner/Operator Ind:	Current Operator	***Street No:***	
Type:	Other	***Street 1:***	9150 E. DEL CAMINO DR
Name:	STEVE NESS	***Street 2:***	SUITE 109
Date Became Current:		***City:***	SCOTTSDALE
Date Ended Current:		***State:***	AZ
Phone:	480-348-6303	***Country:***	
Source Type:	Implementer	***Zip Code:***	85258

357	***4 of 5***	***NNE***	***0.24 / 1,284.51***	***15.42 / 10***	***ALAMAR BIOSCIENCES INC 46421 LANDING PKWY FREMONT CA 94538***	***RCRA NON GEN***

EPA Handler ID:	CAL000461317
Gen Status Universe:	No Report
Contact Name:	KATHERINE ENGEL
Contact Address:	47071 , BAYSIDE PKWY , , FREMONT , CA, 94538 , US
Contact Phone No and Ext:	510-626-9888
Contact Email:	KENGEL@ALAMARBIO.COM
Contact Country:	US
County Name:	ALAMEDA
EPA Region:	09
Land Type:	
Receive Date:	20220207
Location Latitude:	
Location Longitude:	

Violation/Evaluation Summary

Note:	NO RECORDS: As of Apr 2023, there are no Compliance Monitoring and Enforcement (violation) records associated with this facility (EPA ID).

Handler Summary

Importer Activity:	No
Mixed Waste Generator:	No
Transporter Activity:	No
Transfer Facility:	No
Onsite Burner Exemption:	No
Furnace Exemption:	No
Underground Injection Activity:	No
Commercial TSD:	No
Used Oil Transporter:	No
Used Oil Transfer Facility:	No

Used Oil Processor: No
Used Oil Refiner: No
Used Oil Burner: No
Used Oil Market Burner: No
Used Oil Spec Marketer: No

Hazardous Waste Handler Details

Sequence No: 1
Receive Date: 20220207
Handler Name: ALAMAR BIOSCIENCES INC
Source Type: Deactivation
Federal Waste Generator Code: N
Generator Code Description: Not a Generator, Verified

Hazardous Waste Handler Details

Sequence No: 1
Receive Date: 20210324
Handler Name: ALAMAR BIOSCIENCES INC
Source Type: Implementer
Federal Waste Generator Code: N
Generator Code Description: Not a Generator, Verified

Owner/Operator Details

Owner/Operator Ind: Current Owner
Type: Other
Name: ALAMAR BIOSCIENCES INC
Date Became Current:
Date Ended Current:
Phone: 510-626-9888
Source Type: Implementer
Street No:
Street 1: 46421 LANDING PKWY
Street 2:
City: FREMONT
State: CA
Country:
Zip Code: 94538

Owner/Operator Ind: Current Owner
Type: Other
Name: ALAMAR BIOSCIENCES INC
Date Became Current:
Date Ended Current:
Phone: 510-626-9888
Source Type: Deactivation
Street No:
Street 1: 46421 LANDING PKWY
Street 2:
City: FREMONT
State: CA
Country: US
Zip Code: 94538

Owner/Operator Ind: Current Operator
Type: Other
Name: KATHERINE ENGEL
Date Became Current:
Date Ended Current:
Phone: 510-607-9607
Source Type: Implementer
Street No:
Street 1: 46421 LANDING PKWY
Street 2:
City: FREMONT
State: CA
Country:
Zip Code: 94538

Owner/Operator Ind: Current Operator
Type: Other
Name: ALAMAR BIOSCIENCES INC
Date Became Current:
Date Ended Current:
Phone: 510-626-9888
Source Type: Deactivation
Street No: 47071
Street 1: BAYSIDE PKWY
Street 2:
City: FREMONT
State: CA
Country: US
Zip Code: 94538

Historical Handler Details

Receive Dt: 20210324
Generator Code Description: Not a Generator, Verified
Handler Name: ALAMAR BIOSCIENCES INC

Map Key	Number of Records	Direction	Distance (mi/ft)	Elev/Diff (ft)	Site	DB
357	5 of 5	NNE	0.24 / 1,284.51	15.42 / 10	SIMPLE HEALTHKIT INC 46421 LANDING PKWY FREMONT CA 94538	RCRA NON GEN

EPA Handler ID: CAL000470411
Gen Status Universe: No Report
Contact Name: JERZY MAJKA
Contact Address: 1020 LIDO LN , , FOSTER CITY , CA, 94404 ,
Contact Phone No and Ext: 650-393-9852
Contact Email: JUREK@SIMPLEHEALTHKIT.COM
Contact Country:
County Name: ALAMEDA
EPA Region: 09
Land Type:
Receive Date: 20220502
Location Latitude:
Location Longitude:

Violation/Evaluation Summary

Note: NO RECORDS: As of Apr 2023, there are no Compliance Monitoring and Enforcement (violation) records associated with this facility (EPA ID).

Handler Summary

Importer Activity: No
Mixed Waste Generator: No
Transporter Activity: No
Transfer Facility: No
Onsite Burner Exemption: No
Furnace Exemption: No
Underground Injection Activity: No
Commercial TSD: No
Used Oil Transporter: No
Used Oil Transfer Facility: No
Used Oil Processor: No
Used Oil Refiner: No
Used Oil Burner: No
Used Oil Market Burner: No
Used Oil Spec Marketer: No

Hazardous Waste Handler Details

Sequence No: 1
Receive Date: 20220502
Handler Name: SIMPLE HEALTHKIT INC
Source Type: Implementer
Federal Waste Generator Code: N
Generator Code Description: Not a Generator, Verified

Owner/Operator Details

Owner/Operator Ind: Current Owner
Type: Other
Name: SIMPLE HEALTHKIT INC
Date Became Current:
Date Ended Current:
Phone: 940-368-0597
Source Type: Implementer
Street No:
Street 1: 46421 LANDING PKWY
Street 2:
City: FREMONT
State: CA
Country:
Zip Code: 94538

Owner/Operator Ind: Current Operator
Type: Other
Name: JERZY MAJKA
Street No:
Street 1: 1020 LIDO LN
Street 2:

Map Key	Number of Records	Direction	Distance (mi/ft)	Elev/Diff (ft)	Site	DB

Date Became Current:		**City:**	FOSTER CITY
Date Ended Current:		**State:**	CA
Phone:	650-393-9852	**Country:**	
Source Type:	Implementer	**Zip Code:**	94404

358	1 of 3	NNE	0.24 / 1,275.35	15.42 / 10	LAM RESEARCH, BALAZS 46413 LANDING PKWY FREMONT CA 94538	EMISSIONS

2008 Criteria Data

Facility ID:	18952	**CERR Code:**	
Facility SIC Code:	3559	**TOGT:**	.652
CO:	1	**ROGT:**	.2608
Air Basin:	SF	**COT:**	
District:	BA	**NOXT:**	
COID:	ALA	**SOXT:**	
DISN:	BAY AREA AQMD	**PMT:**	
CHAPIS:		**PM10T:**	

2008 Toxic Data

Facility ID:	18952	**COID:**	ALA
Facility SIC Code:	3559	**DISN:**	BAY AREA AQMD
CO:	1	**CHAPIS:**	
Air Basin:	SF	**CERR Code:**	
District:	BA		
TS:			
Health Risk Asmt:			
Non-Cancer Chronic Haz Ind:			
Non-Cancer Acute Haz Ind:			

2009 Criteria Data

Facility ID:	18952	**CERR Code:**	
Facility SIC Code:	3559	**TOGT:**	.652
CO:	1	**ROGT:**	.2348
Air Basin:	SF	**COT:**	
District:	BA	**NOXT:**	
COID:	ALA	**SOXT:**	
DISN:	BAY AREA AQMD	**PMT:**	
CHAPIS:		**PM10T:**	

2009 Toxic Data

Facility ID:	18952	**COID:**	ALA
Facility SIC Code:	3559	**DISN:**	BAY AREA AQMD
CO:	1	**CHAPIS:**	
Air Basin:	SF	**CERR Code:**	
District:	BA		
TS:			
Health Risk Asmt:			
Non-Cancer Chronic Haz Ind:			
Non-Cancer Acute Haz Ind:			

2010 Toxic Data

Facility ID:	18952	**COID:**	ALA
Facility SIC Code:	3559	**DISN:**	BAY AREA AQMD
CO:	1	**CHAPIS:**	
Air Basin:	SF	**CERR Code:**	

District: BA
TS:
Health Risk Asmt:
Non-Cancer Chronic Haz Ind:
Non-Cancer Acute Haz Ind:

2011 Criteria Data

Facility ID:	18952	**CERR Code:**	
Facility SIC Code:	3559	**TOGT:**	.033
CO:	1	**ROGT:**	.008
Air Basin:	SF	**COT:**	
District:	BA	**NOXT:**	
COID:	ALA	**SOXT:**	
DISN:	BAY AREA AQMD	**PMT:**	
CHAPIS:		**PM10T:**	

2011 Toxic Data

Facility ID:	18952	**COID:**	ALA
Facility SIC Code:	3559	**DISN:**	BAY AREA AQMD
CO:	1	**CHAPIS:**	
Air Basin:	SF	**CERR Code:**	
District:	BA		
TS:			
Health Risk Asmt:			
Non-Cancer Chronic Haz Ind:			
Non-Cancer Acute Haz Ind:			

2012 Criteria Data

Facility ID:	18952	**CERR Code:**	
Facility SIC Code:	3559	**TOGT:**	.033
CO:	1	**ROGT:**	.008
Air Basin:	SF	**COT:**	
District:	BA	**NOXT:**	
COID:	ALA	**SOXT:**	
DISN:	BAY AREA AQMD	**PMT:**	
CHAPIS:		**PM10T:**	

2012 Toxic Data

Facility ID:	18952	**COID:**	ALA
Facility SIC Code:	3559	**DISN:**	BAY AREA AQMD
CO:	1	**CHAPIS:**	
Air Basin:	SF	**CERR Code:**	
District:	BA		
TS:			
Health Risk Asmt:			
Non-Cancer Chronic Haz Ind:			
Non-Cancer Acute Haz Ind:			

2013 Criteria Data

Facility ID:	18952	**CERR Code:**	
Facility SIC Code:	3559	**TOGT:**	.033
CO:	1	**ROGT:**	.008
Air Basin:	SF	**COT:**	
District:	BA	**NOXT:**	
COID:	ALA	**SOXT:**	
DISN:	BAY AREA AQMD	**PMT:**	
CHAPIS:		**PM10T:**	

Map Key	Number of Records	Direction	Distance (mi/ft)	Elev/Diff (ft)	Site	DB

2013 Toxic Data

Facility ID:	18952	***COID:***	ALA
Facility SIC Code:	3559	***DISN:***	BAY AREA AQMD
CO:	1	***CHAPIS:***	
Air Basin:	SF	***CERR Code:***	
District:	BA		
TS:			
Health Risk Asmt:			
Non-Cancer Chronic Haz Ind:			
Non-Cancer Acute Haz Ind:			

2014 Criteria Data

Facility ID:	18952	***CERR Code:***	
Facility SIC Code:	3559	***TOGT:***	.01317098
CO:	1	***ROGT:***	
Air Basin:	SF	***COT:***	
District:	BA	***NOXT:***	
COID:	ALA	***SOXT:***	
DISN:	BAY AREA AQMD	***PMT:***	
CHAPIS:		***PM10T:***	

2014 Toxic Data

Facility ID:	18952	***COID:***	ALA
Facility SIC Code:	3559	***DISN:***	BAY AREA AQMD
CO:	1	***CHAPIS:***	
Air Basin:	SF	***CERR Code:***	
District:	BA		
TS:			
Health Risk Asmt:			
Non-Cancer Chronic Haz Ind:			
Non-Cancer Acute Haz Ind:			

Map Key	Number of Records	Direction	Distance (mi/ft)	Elev/Diff (ft)	Site	DB
358	*2 of 3*	*NNE*	*0.24 / 1,275.35*	*15.42 / 10*	***LAM BUSINESS CORPORATION, BLDG CA30 46413 LANDING PKWY FREMONT CA 94538***	***EMISSIONS***

2015 Criteria Data

Facility ID:	18952	***CERR Code:***	
Facility SIC Code:	3559	***TOGT:***	.01317098
CO:	1	***ROGT:***	.01317098
Air Basin:	SF	***COT:***	
District:	BA	***NOXT:***	
COID:	ALA	***SOXT:***	
DISN:	BAY AREA AQMD	***PMT:***	
CHAPIS:		***PM10T:***	

2015 Toxic Data

Facility ID:	18952	***COID:***	ALA
Facility SIC Code:	3559	***DISN:***	BAY AREA AQMD
CO:	1	***CHAPIS:***	
Air Basin:	SF	***CERR Code:***	
District:	BA		
TS:			
Health Risk Asmt:			
Non-Cancer Chronic Haz Ind:			

Non-Cancer Acute Haz Ind:

2016 Criteria Data

Facility ID:	18952	***CERR CODE:***	
Facility SIC Code:	3559	***TOGT:***	.01317098
CO:	1	***ROGT:***	.005268392
Air Basin:	SF	***COT:***	
District:	BA	***NOXT:***	
COID:	ALA	***SOXT:***	
DISN:	BAY AREA AQMD	***PMT:***	
CHAPIS:		***PM10T:***	

2016 Toxic Data

Facility ID:	18952	***TS:***	
Facility SIC Code:	3559	***HRA:***	
CERR CODE:		***CH Index:***	
COID:	ALA	***AH Index:***	
CO:	1	***Air Basin:***	SF
DISN:	BAY AREA AQMD	***District:***	BA
CHAPIS:			

2017 Criteria Data

Facility ID:	18952	***CERR Code:***	
Facility SIC Code:	3559	***TOGT:***	.01317098
CO:	1	***ROGT:***	.005268392
Air Basin:	SF	***COT:***	
District:	BA	***NOXT:***	
COID:	ALA	***SOXT:***	
DISN:	BAY AREA AQMD	***PMT:***	
CHAPIS:		***PM10T:***	

2017 Toxic Data

Facility ID:	18952	***COID:***	ALA
Facility SIC Code:	3559	***DISN:***	BAY AREA AQMD
CO:	1	***CHAPIS:***	
Air Basin:	SF	***CERR Code:***	
District:	BA		
TS:			
Health Risk Asmt:			
Non-Cancer Chronic Haz Ind:			
Non-Cancer Acute Haz Ind:			

2018 Criteria Data

Facility ID:	18952	***CERR Code:***	
Facility SIC Code:	3559	***TOGT:***	.065898598
CO:	1	***ROGT:***	.0210875508
Air Basin:	SF	***COT:***	
District:	BA	***NOXT:***	
COID:	ALA	***SOXT:***	
DISN:	BAY AREA AQMD	***PMT:***	
CHAPIS:		***PM10T:***	

2018 Toxic Data

Facility ID:	18952	***COID:***	ALA
Facility SIC Code:	3559	***DISN:***	BAY AREA AQMD
CO:	1	***CHAPIS:***	

Air Basin: SF
District: BA
TS:
Health Risk Asmt:
Non-Cancer Chronic Haz Ind:
Non-Cancer Acute Haz Ind:
CERR Code:

2019 Criteria Data

CO: 1
Air Basin: SF
Facility ID: 18952
District: BA
Facility SIC Code: 3559
CO ID: ALA
DISN: BAY AREA AQMD
PM10T:
TOGT: .065898598
PMT:
CHAPIS:
CERR Code:
ROGT: .0210875508
COT:
NOXT:
SOXT:

2019 Toxic Data

CO: 1
Air Basin: SF
Faccility ID: 18952
District: BA
Facility SIC Code: 3559
COID: ALA
Non-Cancer Chronic Haz Ind:
Non-Cancer Acute Haz Ind:
DISN: BAY AREA AQMD
CHAPIS:
CERR Code:
TS:
Health Risk Asmt:

2020 Criteria Data

CO: 1
Air Basin: SF
Facility ID: 18952
District: BA
Facility SIC Code: 3559
CO ID: ALA
DISN: BAY AREA AQMD
TOGT: .065898598
PMT:
PM10T:
CHAPIS:
CERR Code:
ROGT: .0210875508
COT:
NOXT:
SOXT:

2020 Toxic Data

CO: 1
Air Basin: SF
Facility ID: 18952
District: BA
Facility SIC Code: 3559
COID: ALA
Non-Cancer Chronic Haz Ind:
Non-Cancer Acute Haz Ind:
DISN: BAY AREA AQMD
CHAPIS:
CHERR Code:
TS:
Health Risk Asmt:

358	*3 of 3*	*NNE*	*0.24 / 1,275.35*	*15.42 / 10*	***LAM RESEARCH CORPORATION - CA30*** ***46413 LANDING PARKWAY*** ***FREMONT CA 94538***	***RCRA SQG***

EPA Handler ID: CAR000187294
Gen Status Universe: Small Quantity Generator
Contact Name: EUMY HUNG

Contact Address:	4650 , CUSHING PARKWAY , , FREMONT , CA, 94538 , US
Contact Phone No and Ext:	510-572-6745
Contact Email:	EUMY.HUNG@LAMRESEARCH.COM
Contact Country:	US
County Name:	ALAMEDA
EPA Region:	09
Land Type:	Private
Receive Date:	20221020
Location Latitude:	37.486531
Location Longitude:	-121.941121

Violation/Evaluation Summary

Note:	NO RECORDS: As of Apr 2023, there are no Compliance Monitoring and Enforcement (violation) records associated with this facility (EPA ID).

Handler Summary

Importer Activity:	No
Mixed Waste Generator:	No
Transporter Activity:	No
Transfer Facility:	No
Onsite Burner Exemption:	No
Furnace Exemption:	No
Underground Injection Activity:	No
Commercial TSD:	No
Used Oil Transporter:	No
Used Oil Transfer Facility:	No
Used Oil Processor:	No
Used Oil Refiner:	No
Used Oil Burner:	No
Used Oil Market Burner:	No
Used Oil Spec Marketer:	No

Hazardous Waste Handler Details

Sequence No:	1
Receive Date:	20070913
Handler Name:	LAM RESEARCH
Federal Waste Generator Code:	2
Generator Code Description:	Small Quantity Generator
Source Type:	Notification

Waste Code Details

Hazardous Waste Code:	D002
Waste Code Description:	CORROSIVE WASTE
Hazardous Waste Code:	D001
Waste Code Description:	IGNITABLE WASTE

Hazardous Waste Handler Details

Sequence No:	2
Receive Date:	20071221
Handler Name:	LAM RESEARCH CA 30
Federal Waste Generator Code:	2
Generator Code Description:	Small Quantity Generator
Source Type:	Notification

Waste Code Details

Hazardous Waste Code: D002
Waste Code Description: CORROSIVE WASTE

Hazardous Waste Code: D001
Waste Code Description: IGNITABLE WASTE

Hazardous Waste Handler Details

Sequence No: 3
Receive Date: 20180703
Handler Name: LAM RESEARCH CORPORATION - CA30
Federal Waste Generator Code: 2
Generator Code Description: Small Quantity Generator
Source Type: Notification

Waste Code Details

Hazardous Waste Code: D002
Waste Code Description: CORROSIVE WASTE

Hazardous Waste Code: 551
Waste Code Description: Laboratory waste chemicals

Hazardous Waste Code: 352
Waste Code Description: Other organic solids

Hazardous Waste Code: 135
Waste Code Description: Unspecified aqueous solution

Hazardous Waste Code: 181
Waste Code Description: Other inorganic solid waste

Hazardous Waste Code: D001
Waste Code Description: IGNITABLE WASTE

Hazardous Waste Handler Details

Sequence No: 1
Receive Date: 20200228
Handler Name: LAM RESEARCH CORPORATION - CA30
Federal Waste Generator Code: 1
Generator Code Description: Large Quantity Generator
Source Type: Annual/Biennial Report update with Notification

Waste Code Details

Hazardous Waste Code: F003
Waste Code Description: THE FOLLOWING SPENT NONHALOGENATED SOLVENTS: XYLENE, ACETONE, ETHYL ACETATE, ETHYL BENZENE, ETHYL ETHER, METHYL ISOBUTYL KETONE, N-BUTYL ALCOHOL, CYCLOHEXANONE, AND METHANOL; ALL SPENT SOLVENT MIXTURES/BLENDS CONTAINING, BEFORE USE, ONLY THE ABOVE SPENT NONHALOGENATED SOLVENTS; AND ALL SPENT SOLVENT MIXTURES/BLENDS CONTAINING, BEFORE USE, ONE OR MORE OF THE ABOVE NONHALOGENATED SOLVENTS, AND A TOTAL OF TEN PERCENT OR MORE (BY VOLUME) OF ONE OR MORE OF THOSE SOLVENTS LISTED IN F001, F002, F004, AND F005; AND STILL BOTTOMS FROM THE RECOVERY OF THESE SPENT SOLVENTS AND SPENT SOLVENT MIXTURES.

Hazardous Waste Code: 331
Waste Code Description: Off-specification, aged, or surplus organics

Hazardous Waste Code: 214
Waste Code Description: Unspecified solvent mixture

Hazardous Waste Code: 791
Waste Code Description: Liquids with pH < 2

Hazardous Waste Code: 135
Waste Code Description: Unspecified aqueous solution

Hazardous Waste Code: D001
Waste Code Description: IGNITABLE WASTE

Hazardous Waste Code: LABP
Waste Code Description: LAB PACK

Hazardous Waste Code: 123
Waste Code Description: Unspecified alkaline solution

Hazardous Waste Code: D007
Waste Code Description: CHROMIUM

Hazardous Waste Code: D002
Waste Code Description: CORROSIVE WASTE

Hazardous Waste Code: 551
Waste Code Description: Laboratory waste chemicals

Hazardous Waste Code: 122
Waste Code Description: Alkaline solution without metals (pH > 12.5)

Hazardous Waste Code: 723
Waste Code Description: Liquids with chromium (VI) > 500 mg/l

Hazardous Waste Handler Details

Sequence No: 4
Receive Date: 20221020
Handler Name: LAM RESEARCH CORPORATION - CA30
Federal Waste Generator Code: 2
Generator Code Description: Small Quantity Generator
Source Type: Notification

Waste Code Details

Hazardous Waste Code: 791
Waste Code Description: Liquids with pH < 2

Hazardous Waste Code: 181
Waste Code Description: Other inorganic solid waste

Hazardous Waste Code: 135
Waste Code Description: Unspecified aqueous solution

Hazardous Waste Code: F003
Waste Code Description: THE FOLLOWING SPENT NONHALOGENATED SOLVENTS: XYLENE, ACETONE, ETHYL ACETATE, ETHYL BENZENE, ETHYL ETHER, METHYL ISOBUTYL KETONE, N-BUTYL ALCOHOL, CYCLOHEXANONE, AND METHANOL; ALL SPENT SOLVENT MIXTURES/BLENDS CONTAINING, BEFORE USE, ONLY THE ABOVE SPENT NONHALOGENATED SOLVENTS; AND ALL SPENT SOLVENT MIXTURES/BLENDS CONTAINING, BEFORE USE, ONE OR MORE OF THE ABOVE NONHALOGENATED SOLVENTS, AND A TOTAL OF TEN PERCENT OR MORE (BY VOLUME) OF ONE OR MORE OF THOSE SOLVENTS LISTED IN F001, F002, F004, AND F005; AND STILL BOTTOMS FROM THE RECOVERY OF THESE SPENT SOLVENTS AND SPENT SOLVENT MIXTURES.

Hazardous Waste Code: 331
Waste Code Description: Off-specification, aged, or surplus organics

Hazardous Waste Code: 214
Waste Code Description: Unspecified solvent mixture

Hazardous Waste Code: 212
Waste Code Description: Oxygenated solvents (acetone, butanol, ethyl acetate, etc.)

Hazardous Waste Code: D001
Waste Code Description: IGNITABLE WASTE

Hazardous Waste Code: LABP
Waste Code Description: LAB PACK

Hazardous Waste Code: 123
Waste Code Description: Unspecified alkaline solution

Hazardous Waste Code: D007
Waste Code Description: CHROMIUM

Hazardous Waste Code: D002
Waste Code Description: CORROSIVE WASTE

Hazardous Waste Code: 551
Waste Code Description: Laboratory waste chemicals

Hazardous Waste Code: 352
Waste Code Description: Other organic solids

Hazardous Waste Code: 134
Waste Code Description: Aqueous solution with <10% total organic residues

Hazardous Waste Code: 122
Waste Code Description: Alkaline solution without metals (pH > 12.5)

Hazardous Waste Code: 723
Waste Code Description: Liquids with chromium (VI) > 500 mg/l

Owner/Operator Details

Owner/Operator Ind: Current Owner
Type: Private
Name: DOLLINGER PROPERTIES
Date Became Current: 20000101
Date Ended Current:
Phone: 408-772-9020
Source Type: Notification
Street No: 555
Street 1: TWIN DOLPHIN DRIVE
Street 2: SUITE 600
City: REDWOOD CITY
State: CA
Country: US
Zip Code: 95065

Owner/Operator Ind: Current Owner
Type: Private
Name: DOLLINGER PROPERTIES
Date Became Current: 20000101
Date Ended Current:
Phone: 650-508-8666
Source Type: Annual/Biennial Report update with Notification
Street No: 555
Street 1: TWIN DOLPHIN DRIVE
Street 2: SUITE 600
City: REDWOOD CITY
State: CA
Country: US
Zip Code: 95065

Owner/Operator Ind: Current Operator
Type: Private
Name: LAM RESEARCH CORPORATION
Date Became Current: 20071001
Date Ended Current:
Phone: 510-572-0200
Source Type: Annual/Biennial Report update with Notification
Street No: 4650
Street 1: CUSHING PARKWAY
Street 2:
City: FREMONT
State: CA
Country: US
Zip Code: 94538

Owner/Operator Ind: Current Owner
Type: Private
Name: DOLLINGER PROPERTIES
Date Became Current: 20000101
Date Ended Current:
Phone:
Source Type: Notification
Street No:
Street 1: 555 TWIN DOLPHIN DR
Street 2:
City: REDWOOD CITY
State: CA
Country: US
Zip Code: 95065

Owner/Operator Ind: Current Owner
Type: Private
Name: DOLLINGER PROPERTIES
Date Became Current: 20000101
Street No: 555
Street 1: TWIN DOLPHIN DRIVE
Street 2: SUITE 600
City: REDWOOD CITY

Map Key	Number of Records	Direction	Distance (mi/ft)	Elev/Diff (ft)	Site	DB

Date Ended Current:		**State:**	CA
Phone:	650-508-8666	**Country:**	US
Source Type:	Notification	**Zip Code:**	95065
Owner/Operator Ind:	Current Operator	**Street No:**	
Type:	Private	**Street 1:**	
Name:	LAM RESEARCH CORP	**Street 2:**	
Date Became Current:	20071001	**City:**	
Date Ended Current:		**State:**	
Phone:		**Country:**	
Source Type:	Notification	**Zip Code:**	
Owner/Operator Ind:	Current Operator	**Street No:**	4650
Type:	Private	**Street 1:**	CUSHING PARKWAY
Name:	LAM RESEARCH CORPORATION	**Street 2:**	
Date Became Current:	20071001	**City:**	FREMONT
Date Ended Current:		**State:**	CA
Phone:	510-572-0200	**Country:**	US
Source Type:	Notification	**Zip Code:**	94538
Owner/Operator Ind:	Current Owner	**Street No:**	
Type:	Private	**Street 1:**	555 TWIN DOLPHIN DR
Name:	DOLLINGER PROPERTIES	**Street 2:**	STE 600
Date Became Current:	20000101	**City:**	REDWOOD CITY
Date Ended Current:		**State:**	CA
Phone:		**Country:**	US
Source Type:	Notification	**Zip Code:**	95065

Historical Handler Details

Receive Dt:	20070913
Generator Code Description:	Small Quantity Generator
Handler Name:	LAM RESEARCH
Receive Dt:	20200228
Generator Code Description:	Large Quantity Generator
Handler Name:	LAM RESEARCH CORPORATION - CA30
Receive Dt:	20071221
Generator Code Description:	Small Quantity Generator
Handler Name:	LAM RESEARCH CA 30
Receive Dt:	20180703
Generator Code Description:	Small Quantity Generator
Handler Name:	LAM RESEARCH CORPORATION - CA30

Map Key	Number of Records	Direction	Distance (mi/ft)	Elev/Diff (ft)	Site	DB
359	1 of 3	N	0.01 / 48.89	12.90 / 7	Lan Research 4400 Cushing Parkway Fremont CA	CHMIRS

Control No:		**Notified Date:**	9/7/199911:10:22 AM
County:	Alameda County	**Notified Date Time:**	
Year:	1999		
URL:			

California Hazardous Material Incident Report System (as of 1997 to 2005)

Contained:	Yes	**Bbls:**	0
Substance:	boron-trichloride	**Cups:**	0
Incident Date:	9/7/199912:00:00 AM	**Cu Ft:**	0
No of Injuries:	0	**Gals:**	0
No of Fatals:	0	**Grams:**	0
No of Evacs:	0	**Lbs:**	0
Cleanup:	Reporting Party	**Liters:**	0
Water:	No	**Oz:**	0
Water Way:		**Pts:**	0

Map Key	Number of Records	Direction	Distance (mi/ft)	Elev/Diff (ft)	Site	DB

City:	Fremont	**Qts:**	0
County:	Alameda County	**Sheen:**	0
ZIP:		**Tons:**	0
Site:	Industrial Plant	**Unknown:**	0
Admin Agency:	Fremont City Fire Department		
Location:	4400 Cushing Parkway		
Description:	Scrubber #1 overloaded due to a vent release. Investigation is ongoing. Release stopped after 10 minutes. Auxilary scrubber was running and is continuing to operate.		

359	2 of 3	N	0.01 / 48.89	12.90 / 7	**EMCOR Facilities** **4400 Cushing Parkway (southside of prominent fenceline behind the address)** **Fremont CA 94534**	CHMIRS

Control No:	17-8101	**Notified Date:**	
County:	Alameda County	**Notified Date Time:**	
Year:	2017		
URL:	https://w3.calema.ca.gov/operational/malhaz.nsf/f1841a103c102734882563e200760c4a/9c88b9c4fa1fd7d9882581d200747f79?OpenDocument		

California Hazardous Material Incident Report System (2017)

Contained:	No	**Incident Date:**	11/8/2017
1 Substance:	Debris (urinal)	**Incident Time:**	1300
1 Quantity:	1	**Spill Site:**	Other
1 Measure:	N/A	**Injuries?:**	No
1 Type:	OTHER	**No of Injuries:**	
1 Pipeline:	No	**Fatals?:**	No
1 Vessel >= 300 Tons:	No	**No of Fatals:**	
1 Other:	Debris	**Evacs?:**	No
2 Substance:		**No of Evacs:**	
2 Quantity:		**Cleanup:**	Unknown
2 Measure:		**Site:**	None
2 Type:		**Cause:**	Other
2 Other:		**Cause Other:**	Possible homeless encampment
2 Pipeline:	No	**Drinking Wtr Imp:**	No
2 Vessel >= 300 Tons:	No	**Known Impact:**	Unknown
3 Substance:		**Water:**	No
3 Quantity:		**Water Way:**	None
3 Measure:		**City:**	Fremont
3 Type:		**County:**	Alameda County
3 Other:		**Zip:**	94534
3 Pipeline:	No	**DOG No:**	
3 Vessel >= 300 Tons:	No		
Admin Agency:	Fremont City Fire Department		
Notification Area:	AA/CUPA,DTSC,RWQCB,US EPA,USFWS,CDPH-D.O.,EB PARKS,LANDS,PARKS & REC,Co/WP,Co/Hlth,Co/E-Hlth		
Location:	4400 Cushing Parkway (southside of prominent fenceline behind the address)		
Description:	A possible encampment has been constructed near the listed address. Although the encampment is not located on the reporting party's property, there is a concern for the homeless population, impact on the environment, and the impact on the larger community.		

Spill Report View

Amount 1:		**Creation Date:**	11/08/2017 01:12 PM
Amount 2:		**Received By:**	
Amount 3:		**Admin Agency:**	
Water:		**Admin Agency 2:**	
On Scene:		**Additional County:**	
Other on Scene:		**Phone No:**	
Other Notified:		**Ext:**	
Document Title:	SPILL Report	**Pag Cell:**	
Spill Site:	Other		
Type:	OTHER		
Cause Desc for Other:			

Person Notifying Cal OES:

Hazardous Materials Spill Report

Date :	11/08/2017	***Water Involved:***	No
Time:	1312	***Drink Wtr Impact:***	No
Incident Date:	11/08/2017	***Detail for Other:***	
Incident Time:	1300	***UPRR Rim No:***	
Control Cal OES:	17-8101	***DOG Unit:***	
Control NRC:		***RWQCB Unit:***	2

Contained:	No
Waterway:	None
Received By:	
Cleanup By:	Unknown
Incident Location:	4400 Cushing Parkway (southside of prominent fenceline behind the address)
Additional County:	
1 Substance:	Debris (urinal)
1 Qty:	=
1 Amount :	1
1 Measure:	N/A
1 Type:	OTHER
1 Other:	Debris
1 Pipeline:	No
1 Ves >= 300 Tons:	No
2 Substance:	
2 Qty:	=
2 Amount:	
2 Measure:	
2 Type:	
2 Other:	
2 Pipeline:	No
2 Ves >= 300 Tns:	No
3 Substance:	
3 Qty:	=
3 Amount:	
3 Measure:	
3 Type:	
3 Other:	
3 Pipeline:	No
3 Ves >= 300 Tons:	No
Injuries:	No
Fatality:	No
Evacuation:	No
Known Impact:	Unknown
Name:	
Agency:	EMCOR Facilities
Phone:	
Ext:	
Pag Cell:	
PRS Name:	
PRS Agency:	
PRS Phone:	
PRS Ext:	
PRS Pag Cell:	
Sec Agency:	Alameda County Environmental Health
Admin Agency:	Fremont City Fire Department
Admin Agency 2:	
Notification Info:	
Notification List:	
On Scene:	
Other on Scene:	
Other Notified:	Fish & Wildlife
Header Unknown:	BAY AREA AQMD
Incident Desc:	
Site:	Other Description for Other : Open Field
Reported Cause:	Other Description for Other : Possible homeless encampment

Map Key	Number of Records	Direction	Distance (mi/ft)	Elev/Diff (ft)	Site	DB

R R Crssing < 50 Ft:
Description: A possible encampment has been constructed near the listed address. Although the encampment is not located on the reporting party's property, there is a concern for the homeless population, impact on the environment, and the impact on the larger community.

Map Key	Number of Records	Direction	Distance (mi/ft)	Elev/Diff (ft)	Site	DB
359	3 of 3	N	0.01 / 48.89	12.90 / 7	DEVCON CONSTRUCTION INC 4400 CUSHING PARKWAY FREMONT CA 945380000	HAZ GEN

Epa ID: CAC002343681
Facility County: 01
Address 2:
County: Alameda
Details DTSC HWTS: The Department of Toxic Substances Control (DTSC) makes available a Waste Code Matrix showing each Waste Code, its description, and annual amounts in its Hazardous Waste Tracking System: https://hwts.dtsc.ca.gov/search
Handler Profile URL: https://hwts.dtsc.ca.gov/facility/CAC002343681

Map Key	Number of Records	Direction	Distance (mi/ft)	Elev/Diff (ft)	Site	DB
360	1 of 2	NNE	0.05 / 279.03	15.11 / 10	Thermo Fisher Scientific 46117 LANDING PKWY. FREMONT CA 94538	DELISTED HAZ

Siteid: 383262
Latitude: 37.488370
Longitude: -121.946470
Original Source: CHAZ
Record Date: 30-MAY-2017

Map Key	Number of Records	Direction	Distance (mi/ft)	Elev/Diff (ft)	Site	DB
360	2 of 2	NNE	0.05 / 279.03	15.11 / 10	BROTIUM INC 46117 LANDING PKWY FREMONT CA 94538-6407	RCRA NON GEN

EPA Handler ID: CAL000418970
Gen Status Universe: No Report
Contact Name: VIVIEN CHEN
Contact Address: 46117 LANDING PARKWAY , , FREMONT , CA, 94538 ,
Contact Phone No and Ext: 510-265-1341
Contact Email: BTINFO@BIOTIUM.COM
Contact Country:
County Name: YOLO
EPA Region: 09
Land Type:
Receive Date: 20160718
Location Latitude: 37.488424
Location Longitude: -121.94627

Violation/Evaluation Summary

Note: NO RECORDS: As of Apr 2023, there are no Compliance Monitoring and Enforcement (violation) records associated with this facility (EPA ID).

Handler Summary

Importer Activity: No
Mixed Waste Generator: No
Transporter Activity: Yes
Transfer Facility: No
Onsite Burner Exemption: No
Furnace Exemption: No
Underground Injection Activity: No
Commercial TSD: No
Used Oil Transporter: No
Used Oil Transfer Facility: No
Used Oil Processor: No
Used Oil Refiner: No

Used Oil Burner: No
Used Oil Market Burner: No
Used Oil Spec Marketer: No

Hazardous Waste Handler Details

Sequence No: 1
Receive Date: 20160718
Handler Name: BROTIUM INC
Source Type: Implementer
Federal Waste Generator Code: N
Generator Code Description: Not a Generator, Verified

Owner/Operator Details

Owner/Operator Ind: Current Owner
Type: Other
Name: BIOTIUM INC
Date Became Current:
Date Ended Current:
Phone: 510-265-1027
Source Type: Implementer
Street No:
Street 1: 46117 LANDING PARKWAY
Street 2:
City: FREMONT
State: CA
Country:
Zip Code: 94538-0000

Owner/Operator Ind: Current Operator
Type: Other
Name: VIVIEN CHEN
Date Became Current:
Date Ended Current:
Phone: 510-265-1341
Source Type: Implementer
Street No:
Street 1: 46117 LANDING PARKWAY
Street 2:
City: FREMONT
State: CA
Country:
Zip Code: 94538

361	*1 of 5*	*N*	*0.00 / 13.12*	*13.13 / 8*	***LAM RESEARCH CORP 4400 CUSHING PKWY FREMONT CA 94538***	***FINDS/FRS***

Registry ID: 110042003676
FIPS Code: 06001
HUC Code: 18050003
Site Type Name: STATIONARY
Location Description:
Supplemental Location:
Create Date: 10-SEP-10
Update Date: 13-OCT-15
Interest Types: STATE MASTER, TRI REPORTER
SIC Codes: 3559
SIC Code Descriptions: SPECIAL INDUSTRY MACHINERY, NOT ELSEWHERE CLASSIFIED
NAICS Codes: 333295
NAICS Code Descriptions: SEMICONDUCTOR MACHINERY MANUFACTURING.
Conveyor: FRS-TRIS
Federal Facility Code:
Federal Agency Name:
Tribal Land Code:
Tribal Land Name:
Congressional Dist No: 13
Census Block Code: 060014415031174
EPA Region Code: 09
County Name: ALAMEDA
US/Mexico Border Ind:
Latitude: 37.48969
Longitude: -121.9544
Reference Point: CENTER OF A FACILITY OR STATION
Coord Collection Method: ADDRESS MATCHING-HOUSE NUMBER
Accuracy Value: 30
Datum: NAD83
Source:
Facility Detail Rprt URL: https://ofmpub.epa.gov/frs_public2/fii_query_detail.disp_program_facility?p_registry_id=110042003676

Map Key	Number of Records	Direction	Distance (mi/ft)	Elev/Diff (ft)	Site	DB

Data Source: Facility Registry Service - Single File
Program Acronyms:

CA-CERS:10329706, CA-ENVIROVIEW:129563, CA-ENVIROVIEW:43312, TRIS:94538LMRSR44CUS

Map Key	Number of Records	Direction	Distance (mi/ft)	Elev/Diff (ft)	Site	DB
361	2 of 5	N	0.00 / 13.12	13.13 / 8	Lam Research 4400 Cushing Pkwy Fremont CA 94538	CHMIRS

Control No: 08-1626
County: Alameda County
Year: 2008
URL: https://w3.calema.ca.gov/operational/malhaz.nsf/f1841a103c102734882563e200760c4a/a18a71a6de2314a9882573fc0002fc13?OpenDocument
Notified Date:
Notified Date Time:

California Hazardous Material Incident Report System (as of 2006 to 2015)

Contained:	Yes	**3 Ves >= 300 Tons:**	
1 Substance:	Hydrofluoric Acid	**Incident Date:**	2/26/2008
1 Measure:	Lbs.	**Incident Time:**	900
1 Other:		**Spill Site:**	Industrial Plant
1 Quantity:	19.8	**Injuries?:**	
1 Type:	CHEMICAL	**No of Injuries:**	0
1 Pipeline:		**Fatals?:**	
1 Vessel >= 300 Tons:		**No of Fatals:**	0
2 Substance:		**Evacs?:**	
2 Quantity:		**No of Evacs:**	0
2 Measure:		**Cleanup:**	Unknown
2 Type:		**Site:**	Waste Water line
2 Other:		**Cause:**	
2 Pipeline:		**Cause Other:**	
2 Vessel >= 300 Tons:		**Dog No:**	
3 Substance:		**Water:**	Yes
3 Quantity:		**Water Way:**	Waste Water line
3 Measure:		**City:**	Fremont
3 Type:		**County:**	Alameda County
3 Other:		**ZIP:**	94538
3 Pipeline:			

Admin Agency: Fremont City Fire Department
Notification Area: AA/CUPA,DFG-OSPR,DTSC,RWQCB,US EPA,USFWS,COASTAL COM,LANDS,PARKS & REC,USCG
Location: 4400 Cushing Pkwy
Description: Substance was released due to a faulty valve. Caller states substance released to industrial waste water which runs to the POTW (Publically Owned Treatment Works) . Caller states the release occurred between 0900 and 1430 hrs today. caller states this wasn't a continual release. Release occurred as process was run off and on.

Spill Report View

Amount 1:		**Creation Date:**	02/26/2008 04:32 PM
Amount 2:		**Received By:**	
Amount 3:		**Admin Agency:**	
Water:		**Admin Agency 2:**	
On Scene:		**Additional County:**	
Other on Scene:		**Phone No:**	
Other Notified:		**Ext:**	
Document Title:	SPILL Report	**Pag Cell:**	
Spill Site:	Industrial Plant		
Type:	CHEMICAL		
Cause Desc for Other:			
Person Notifying Cal OES:			

Hazardous Materials Spill Report

Date :	02/26/2008	**Water Involved:**	Yes

Map Key	Number of Records	Direction	Distance (mi/ft)	Elev/Diff (ft)	Site	DB

Time:	1632	**Drink Wtr Impact:**	No
Incident Date:	02/26/2008	**Detail for Other:**	
Incident Time:	0900	**UPRR Rim No:**	
Control Cal OES:	08-1626	**DOG Unit:**	
Control NRC:		**RWQCB Unit:**	2
Contained:	Yes		
Waterway:	Waste Water line		
Received By:			
Cleanup By:	Unknown		
Incident Location:	4400 Cushing Pkwy		
Additional County:			
1 Substance:	Hydrofluoric Acid		
1 Qty:	=		
1 Amount :	19.8		
1 Measure:	Lbs.		
1 Type:	CHEMICAL		
1 Other:			
1 Pipeline:	No		
1 Ves >= 300 Tons:	No		
2 Substance:			
2 Qty:	=		
2 Amount:			
2 Measure:			
2 Type:			
2 Other:			
2 Pipeline:	No		
2 Ves >= 300 Tns:	No		
3 Substance:			
3 Qty:	=		
3 Amount:			
3 Measure:			
3 Type:			
3 Other:			
3 Pipeline:	No		
3 Ves >= 300 Tons:	No		
Injuries:	No		
Fatality:	No		
Evacuation:	No		
Known Impact:			
Name:			
Agency:	Lam Research		
Phone:			
Ext:			
Pag Cell:			
PRS Name:			
PRS Agency:			
PRS Phone:			
PRS Ext:			
PRS Pag Cell:			
Sec Agency:	Alameda County Environmental Health		
Admin Agency:	Fremont City Fire Department		
Admin Agency 2:			
Notification Info:			
Notification List:			
On Scene:			
Other on Scene:			
Other Notified:	RWQCB		
Header Unknown:	BAY AREA AQMD		
Incident Desc:			
Site:	Industrial Plant		
Reported Cause:			
R R Crssing < 50 Ft:			
Description:	Substance was released due to a faulty valve. Caller states substance released to industrial waste water which runs to the POTW (Publically Owned Treatment Works) . Caller states the release occurred between 0900 and 1430 hrs today. caller states this wasn't a continual release. Release occurred as process was run off and on.		

361	*3 of 5*	*N*	*0.00 / 13.12*	*13.13 / 8*	***Lam Research Corporation (CA03)*** ***4400 CUSHING PKWY***	***CERS HAZ***

Site ID: 396244
Latitude: 37.488777
Longitude: -121.954261

Regulated Programs

EI ID:	10329706	**EI Description:**	RCRA LQ HW Generator
EI ID:	10329706	**EI Description:**	Hazardous Waste Generator
EI ID:	10329706	**EI Description:**	Hazardous Waste Onsite Treatment
EI ID:	10329706	**EI Description:**	Hazardous Chemical Management
EI ID:	10329706	**EI Description:**	Chemical Storage Facilities

Violations

Violation Date: 10/29/2014 **Violation Source:** CERS
Violation Program: HWLQG **Violation Division:** Fremont City Fire Department
Citation: 22 CCR 12 66262.34(f) - California Code of Regulations, Title 22, Chapter 12, Section(s) 66262.34(f)
Violation Notes:

Returned to compliance on 12/03/2014. missing hazwaste labels for spent chemicals. missing accumulation start date

Violation Description:

Failure to properly label hazardous waste accumulation containers with the following requirements: "Hazardous Waste", name and address of the generator, physical and chemical characteristics of the Hazardous Waste, and starting accumulation date.

Violations

Violation Date: 02/18/2021 **Violation Source:** CERS
Violation Program: HWLQG **Violation Division:** Fremont City Fire Department
Citation: 22 CCR 15 66265.52 - California Code of Regulations, Title 22, Chapter 15, Section(s) 66265.52
Violation Notes:

Returned to compliance on 05/06/2021. The site seems to have taken a piecemeal approach to this requirement, but has all of the required content in various documents. Fremont Fire requests the site compile all information required by federal and sate Large Quantity Generator into a single document that is made accessible to employee and responders. Ensure the new document contains: actions facility personnel must take to in response to fires, explosions, or any release of hazardous waste to air, soil, or surface water at the facility, a list of all emergency equipment at the facility (such as fire extinguishing systems, spill control equipment, communications and alarm systems (internal and external), and decontamination equipment), an evacuation plan, names, addresses, and phone numbers (office and home) of all persons qualified to act as emergency coordinator.

Violation Description:

Failure to include all of the following in the Contingency Plan: description of actions personnel will take in response to a release or emergency, arrangements with local authorities, list of emergency coordinators including name, addresses & phone numbers, list of emergency equipment and their physical description, location and capabilities, evacuation plan, and OES phone number. (If the owner or operator has already prepared a Spill Prevention, Control, and Countermeasures (SPCC) Plan or some other emergency or contingency plan, the owner or operator need only amend that plan to incorporate hazardous waste management provisions.)

Violations

Violation Date: 11/17/2017 **Violation Source:** CERS
Violation Program: HWLQG **Violation Division:** Fremont City Fire Department
Citation: 22 CCR 15 66265.196 - California Code of Regulations, Title 22, Chapter 15, Section(s) 66265.196
Violation Notes:

Returned to compliance on 12/19/2017. Failure to immediately remove from service a tank system or secondary containment system from which there has been a leak, spill, is unfit for use and comply with applicable requirements. Business to submit copy of incident report with corrective action

implemented regarding the 11/6/2017 incident involving lift station tank overflowing.

Violation Description:

Failure to immediately remove from service a tank system or secondary containment system from which there has been a leak, spill, is unfit for use and comply with applicable requirements.

Violations

Violation Date: 02/18/2021 ***Violation Source:*** CERS
Violation Program: CalARP ***Violation Division:*** Fremont City Fire Department
Citation: 19 CCR 4.5 2745.11(a)(1) - California Code of Regulations, Title 19, Chapter 4.5, Section(s) 2745.11(a)(1)
Violation Notes:

Returned to compliance on 05/06/2021. Facility changed cylinder sizes and configuration of Chlorine without known communication to the Fremont Fire CUPA. If notification was made in advance of changes please provide a copy of the notice to Cindy Monges. Fremont Fire requests confirmation that scrubber has the capability to address a release from the larger chlorine cylinders. Response to violation provided to FFD on 5/6.

Violation Description:

Failure to notify the UPA in writing of the intent to modify the stationary source at least five calendar days before implementing any modifications or no later than 48 hours following the modification if prenotification is not reasonable.

Violations

Violation Date: 10/29/2014 ***Violation Source:*** CERS
Violation Program: PBR ***Violation Division:*** Fremont City Fire Department
Citation: 22 CCR 45 67450.3(c)(7) - California Code of Regulations, Title 22, Chapter 45, Section(s) 67450.3(c)(7)
Violation Notes:

Returned to compliance on 12/03/2014.

Violation Description:

Failure to permanently mark the exterior of each Fixed TU with the name of the person which owns or operates the FTU, facility identification number and an individual serial number.

Violations

Violation Date: 08/29/1995 ***Violation Source:*** CERS
Violation Program: OSHA ***Violation Division:*** Cal/OSHA
Citation: 10001 - Search Title 8 regulations for 5474 C at https://www.dir.ca.gov/title8/index/T8index.asp
Violation Notes:

Violation Description:

Cal/OSHA Violation

Violations

Violation Date: 10/29/2014 ***Violation Source:*** CERS
Violation Program: PBR ***Violation Division:*** Fremont City Fire Department
Citation: HSC 6.5 25200.14(b)(1) - California Health and Safety Code, Chapter 6.5, Section(s) 25200.14(b)(1)
Violation Notes:

Returned to compliance on 11/20/2014. Not available on site

Violation Description:

Failure to submit a Phase I Checklist.

Violations

Violation Date: 10/30/2000
Violation Source: CERS
Violation Program: OSHA
Violation Division: Cal/OSHA
Citation: 01001 - Search Title 8 regulations for 3270 A at https://www.dir.ca.gov/title8/index/T8index.asp
Violation Notes:

Violation Description:

Cal/OSHA Violation

Evaluations

Eval Date: 01/03/2023
Violations Found: No
Eval General Type: Other/Unknown
Eval Type: Other, not routine, done by local agency
Eval Division: Fremont City Fire Department
Eval Program: HMRRP
Eval Source: CERS
Eval Notes:

Generator wiring issues have been corrected and system is now available when needed. All issues resolved. Installation project closed.; Note: data in [EVAL Notes] field for some records is truncated from the source.

Eval Date: 12/12/2017
Violations Found: No
Eval General Type: Compliance Evaluation Inspection
Eval Type: Routine done by local agency
Eval Division: Fremont City Fire Department
Eval Program: CalARP
Eval Source: CERS
Eval Notes:

Eval Date: 02/18/2021
Violations Found: Yes
Eval General Type: Compliance Evaluation Inspection
Eval Type: Routine done by local agency
Eval Division: Fremont City Fire Department
Eval Program: HWLQG
Eval Source: CERS
Eval Notes:

Routine inspection conducted over multiple days on site due to Covid.; Note: data in [EVAL Notes] field for some records is truncated from the source.

Eval Date: 10/29/2014
Violations Found: No
Eval General Type: Compliance Evaluation Inspection
Eval Type: Routine done by local agency
Eval Division: Fremont City Fire Department
Eval Program: HW
Eval Source: CERS
Eval Notes:

Eval Date: 11/17/2017
Violations Found: No
Eval General Type: Compliance Evaluation Inspection
Eval Type: Routine done by local agency
Eval Division: Fremont City Fire Department
Eval Program: HMRRP
Eval Source: CERS
Eval Notes:

Eval Date: 05/24/2022
Violations Found: No
Eval General Type: Other/Unknown
Eval Type: Other, not routine, done by local agency
Eval Division: Fremont City Fire Department
Eval Program: HMRRP
Eval Source: CERS
Eval Notes:

Onsite for Emergency Generator job walk. A temporary generator has been brought in, the current generator will be removed, and a new, larger generator will be added, then the temporary generator will be removed. Development Services permit number BLD2022-01891. FFD hazmat review to ensure all hazardous wastes and contaminated equipment are sent to the appropriate destinations and to document site contamination is minimal and/or mitigated.; Note: data in [EVAL Notes] field for some records is truncated from the source.

Eval Date: 07/29/2022
Violations Found: No
Eval General Type: Other/Unknown
Eval Type: Other, not routine, done by local agency
Eval Division: Fremont City Fire Department
Eval Program: HMRRP
Eval Source: CERS
Eval Notes:

Onsite to view pad after generator removal. Pad is clear, no spills. Need paperwork showing destination of old generator. Lam staff will need to update CERS upon arrival of new generator. Call FFD for inspection once new generator is operational.; Note: data in [EVAL Notes] field for some records is truncated from the source.

Eval Date: 10/23/2000
Violations Found: Yes
Eval General Type: Occupational Safety and Health Administration Inspection
Eval Type: Cal/OSHA Inspection
Eval Division: Cal/OSHA
Eval Program: OSHA
Eval Source: CERS
Eval Notes:

Eval Date: 12/12/2017
Violations Found: No
Eval General Type: Other/Unknown
Eval Type: Other, not routine, done by local agency
Eval Division: Fremont City Fire Department
Eval Program: HW
Eval Source: CERS
Eval Notes:

Witnessed sample testing for pH, CAM-17 metals, and fluoride for two lift station systems. pH samples were in between clean closure range.; Note: data in [EVAL Notes] field for some records is truncated from the source.

Eval Date: 01/10/2017
Violations Found: No
Eval General Type: Other/Unknown
Eval Type: Other, not routine, done by local agency
Eval Division: Fremont City Fire Department
Eval Program: HW
Eval Source: CERS
Eval Notes:

Witnessed sample testing of pit area. Total of four (4) tests: 2 pH (floor and wall) and 2 CAM17. Observed lift stations; and business will submit tank closure statement.; Note: data in [EVAL Notes] field for some records is truncated from the source.

Eval Date: 01/26/2021
Violations Found: No
Eval General Type: Compliance Evaluation Inspection
Eval Type: Routine done by local agency
Eval Division: Fremont City Fire Department

Eval Program: PBR
Eval Source: CERS
Eval Notes:

Routine inspection to visually check treatment units performed on this date over zoom due to Covid 19. Facility is using a corporate guarantee for financial assurance and accounted for the 2019 increase for inflation in their 2020 CERS submittal. Facility to review provided documents for CUPA to review and FFD will follow up with any questions.; Note: data in [EVAL Notes] field for some records is truncated from the source.

Eval Date: 10/24/2022
Violations Found: No
Eval General Type: Other/Unknown
Eval Type: Other, not routine, done by local agency
Eval Division: Fremont City Fire Department
Eval Program: HMRRP
Eval Source: CERS
Eval Notes:

Generator signs have been corrected.; Note: data in [EVAL Notes] field for some records is truncated from the source.

Eval Date: 01/12/2018
Violations Found: No
Eval General Type: Other/Unknown
Eval Type: Other, not routine, done by local agency
Eval Division: Fremont City Fire Department
Eval Program: HW
Eval Source: CERS
Eval Notes:

Inspector went onsite to witness CAM-17 sampling at pad area where sludge tank is stored.; Note: data in [EVAL Notes] field for some records is truncated from the source.

Eval Date: 06/07/1995
Violations Found: Yes
Eval General Type: Occupational Safety and Health Administration Inspection
Eval Type: Cal/OSHA Inspection
Eval Division: Cal/OSHA
Eval Program: OSHA
Eval Source: CERS
Eval Notes:

Eval Date: 11/17/2017
Violations Found: Yes
Eval General Type: Compliance Evaluation Inspection
Eval Type: Routine done by local agency
Eval Division: Fremont City Fire Department
Eval Program: HWLQG
Eval Source: CERS
Eval Notes:

Eval Date: 01/11/2018
Violations Found: No
Eval General Type: Other/Unknown
Eval Type: Other, not routine, done by local agency
Eval Division: Fremont City Fire Department
Eval Program: HW
Eval Source: CERS
Eval Notes:

Inspector went onsite to conduct visual inspection on the pad area that stores T-13 sludge tank. Observed no environmental damage.; Note: data in [EVAL Notes] field for some records is truncated from the source.

Eval Date: 02/18/2021
Violations Found: No
Eval General Type: Other/Unknown

Eval Type: Other, not routine, done by local agency
Eval Division: Fremont City Fire Department
Eval Program: PBR
Eval Source: CERS
Eval Notes:

Paperwork e-mail to Fremont Fire for review. No violations observed with paperwork. CA3 Tank Farm system PE assessment dated August 9, 2018. Flouride PE assessment dated August 12, 2020. CA3 HF/HM Hazardous Waste Tank Systems dated August 9, 2018. Phase 1 Environmental Assessment checklist: January 26, 2021 Written Operating Instructions: January 26, 2021 Contingency Plan: January 26, 2021 Waste analysis Plan: January 25, 2021 Closure Plan: January 26, 2021 PH probes are calibrated weekly and the log was provided for review.; Note: data in [EVAL Notes] field for some records is truncated from the source.

Eval Date: 11/17/2017
Violations Found: No
Eval General Type: Compliance Evaluation Inspection
Eval Type: Routine done by local agency
Eval Division: Fremont City Fire Department
Eval Program: PBR
Eval Source: CERS
Eval Notes:

Eval Date: 10/29/2014
Violations Found: Yes
Eval General Type: Compliance Evaluation Inspection
Eval Type: Routine done by local agency
Eval Division: Fremont City Fire Department
Eval Program: PBR
Eval Source: CERS
Eval Notes:

Eval Date: 02/18/2021
Violations Found: No
Eval General Type: Compliance Evaluation Inspection
Eval Type: Routine done by local agency
Eval Division: Fremont City Fire Department
Eval Program: HW
Eval Source: CERS
Eval Notes:

Initial Inspection for CUPA Permit; Note: data in [EVAL Notes] field for some records is truncated from the source.

Eval Date: 05/27/2020
Violations Found: No
Eval General Type: Compliance Evaluation Inspection
Eval Type: Routine done by local agency
Eval Division: Fremont City Fire Department
Eval Program: PBR
Eval Source: CERS
Eval Notes:

CUPA inspection to assess compliance with tiered permitted conducted on this date. Facility has installed a new hazardous waste treatment system under permits from the City of Fremont. Due to Covid documents have been submitted in advance and pictures of the system have been previously supplied. The engineering and Fire code requirements were reviewed by appropriate plan checkers and with other fire inspections.; Note: data in [EVAL Notes] field for some records is truncated from the source.

Eval Date: 02/18/2021
Violations Found: Yes
Eval General Type: Compliance Evaluation Inspection
Eval Type: Routine done by local agency
Eval Division: Fremont City Fire Department
Eval Program: CalARP
Eval Source: CERS
Eval Notes:

Routine inspection conducted over multiple days. Facility updated the RMP and provide Fremont Fire a copy on the last day. Fremont Fire to review

document for completeness and accuracy in the next 90 days.; Note: data in [EVAL Notes] field for some records is truncated from the source.

Eval Date: 09/26/2022
Violations Found: No
Eval General Type: Other/Unknown
Eval Type: Other, not routine, done by local agency
Eval Division: Fremont City Fire Department
Eval Program: HMRRP
Eval Source: CERS
Eval Notes:

Onsite to verify new generator is operational, that all signs are in place and that CERS has been updated. Exterior NFPA placard is dangling by one attachment. Re-orient the placard, update the numbers, and secure in an upright position. The \No smoking. Combustible fuel\ signs have not yet been placed on the generator. Obtain signage and post on or near generator. As of todays visit, the generator was not switching properly. Diagnose the issue, correct and produce functional test report showing no error.; Note: data in [EVAL Notes] field for some records is truncated from the source.

Eval Date: 10/29/2014
Violations Found: Yes
Eval General Type: Compliance Evaluation Inspection
Eval Type: Routine done by local agency
Eval Division: Fremont City Fire Department
Eval Program: HWLQG
Eval Source: CERS
Eval Notes:

Eval Date: 03/03/1995
Violations Found: No
Eval General Type: Occupational Safety and Health Administration Inspection
Eval Type: Cal/OSHA Inspection
Eval Division: Cal/OSHA
Eval Program: OSHA
Eval Source: CERS
Eval Notes:

Eval Date: 10/29/2014
Violations Found: No
Eval General Type: Compliance Evaluation Inspection
Eval Type: Routine done by local agency
Eval Division: Fremont City Fire Department
Eval Program: HMRRP
Eval Source: CERS
Eval Notes:

Eval Date: 11/17/2017
Violations Found: No
Eval General Type: Compliance Evaluation Inspection
Eval Type: Routine done by local agency
Eval Division: Fremont City Fire Department
Eval Program: HW
Eval Source: CERS
Eval Notes:

Eval Date: 05/06/2021
Violations Found: No
Eval General Type: Other/Unknown
Eval Type: Other, not routine, done by local agency
Eval Division: Fremont City Fire Department
Eval Program: CalARP
Eval Source: CERS
Eval Notes:

Other Inspection for CUPA permit. All violations have been corrected.; Note: data in [EVAL Notes] field for some records is truncated from the source.

Eval Date: 02/18/2021
Violations Found: No
Eval General Type: Compliance Evaluation Inspection
Eval Type: Routine done by local agency
Eval Division: Fremont City Fire Department
Eval Program: HMRRP
Eval Source: CERS
Eval Notes:

Initial Inspection for CUPA Permit; Note: data in [EVAL Notes] field for some records is truncated from the source.

Affiliations

Affil Type Desc: Onsite Treatment Unit Owner Operator
Entity Name: Dina Schiller
Entity Title: Sr. EHS Manager
Address:
City:
State:
Country:
Zip Code:
Phone:

Affil Type Desc: Facility Mailing Address
Entity Name: Mailing Address
Entity Title:
Address: 4650 Cushing Parkway, M/S CA6-102
City: Fremont
State: CA
Country:
Zip Code: 94538
Phone:

Affil Type Desc: Environmental Contact
Entity Name: Eumy Hung
Entity Title:
Address: 4650 Cushing Parkway, M/S CA6-102
City: Fremont
State: CA
Country:
Zip Code: 94538
Phone:

Affil Type Desc: Parent Corporation
Entity Name: Lam Research
Entity Title:
Address:
City:
State:
Country:
Zip Code:
Phone:

Affil Type Desc: Identification Signer
Entity Name: Eumy Hung
Entity Title: Sr. EHS Manager
Address:
City:
State:
Country:
Zip Code:
Phone:

Affil Type Desc: Onsite Treatment Unit Owner Operator
Entity Name: Eumy Hung
Entity Title: EHS Manager Sr
Address:

City:
State:
Country:
Zip Code:
Phone:

Affil Type Desc: Onsite Treatment Unit Owner Operator
Entity Name: Travis Kruse
Entity Title: Director, Corporate EHS and Product Safety
Address:
City:
State:
Country:
Zip Code:
Phone:

Affil Type Desc: Legal Owner
Entity Name: Lam Research Corporation
Entity Title:
Address: 4650 Cushing Parkway
City: Fremont
State: CA
Country: United States
Zip Code: 94538
Phone: (510) 572-0200

Affil Type Desc: CUPA District
Entity Name: Fremont City Fire Department
Entity Title:
Address: P.O. Box 5006
City: Fremont
State: CA
Country:
Zip Code: 94537-5006
Phone: (510) 494-4279

Affil Type Desc: Document Preparer
Entity Name: Eumy Hung
Entity Title:
Address:
City:
State:
Country:
Zip Code:
Phone:

Affil Type Desc: Property Owner
Entity Name: MUFG Americas Capital Leasing and Finance, Inc.
Entity Title:
Address: 445 S. Figueroa St., G14-200
City: Los Angeles
State: CA
Country: United States
Zip Code: 90071
Phone: (213) 236-6444

Affil Type Desc: Operator
Entity Name: Lam Research Corporation
Entity Title:
Address:
City:
State:
Country:
Zip Code:
Phone: (510) 572-0200

Coordinates

Map Key	Number of Records	Direction	Distance (mi/ft)	Elev/Diff (ft)	Site	DB

Env Int Type Code:	CalARP	**Longitude:**	-121.954260
Program ID:	10329706	**Coord Name:**	
Latitude:	37.488780	**Ref Point Type Desc:**	Center of a facility or station.

361	4 of 5	N	0.00 / 13.12	13.13 / 8	**LAM RESEARCH CORPORATION** **FREMONT CAMPUS** **4400 CUSHING PKWY** **FREMONT CA 94538**	FINDS/FRS

Registry ID:	110070090925
FIPS Code:	
HUC Code:	18050003
Site Type Name:	STATIONARY
Location Description:	
Supplemental Location:	
Create Date:	07-AUG-17
Update Date:	
Interest Types:	ICIS-NPDES NON-MAJOR, STORM WATER INDUSTRIAL
SIC Codes:	3559
SIC Code Descriptions:	SPECIAL INDUSTRY MACHINERY, NOT ELSEWHERE CLASSIFIED
NAICS Codes:	
NAICS Code Descriptions:	
Conveyor:	ICIS
Federal Facility Code:	
Federal Agency Name:	
Tribal Land Code:	
Tribal Land Name:	
Congressional Dist No:	13
Census Block Code:	060014415031174
EPA Region Code:	09
County Name:	
US/Mexico Border Ind:	
Latitude:	37.48959
Longitude:	-121.95442
Reference Point:	
Coord Collection Method:	
Accuracy Value:	
Datum:	NAD83
Source:	
Facility Detail Rprt URL:	https://ofmpub.epa.gov/frs_public2/fii_query_detail.disp_program_facility?p_registry_id=110070090925
Data Source:	Facility Registry Service - Single File
Program Acronyms:	

NPDES:CAZ368707

361	5 of 5	N	0.00 / 13.12	13.13 / 8	**LAM RESEARCH CORP** **4400 CUSHING PKWY** **FREMONT CA 94538**	TRIS

TRI FD:	94538LMRSR44CUS
FRS ID:	110042003676
BIA:	
Tribe:	
Facility Name:	LAM RESEARCH CORP
Street Address:	4400 CUSHING PKWY
City:	FREMONT
County:	ALAMEDA
State:	CA
Zip:	94538
Latitude:	37.489690
Longitude:	-121.954400

2009 Details

TRI FD:	94538LMRSR44CUS	***Underground:***	0.000000
Federal Facility:	NO	***Underground CL I:***	0.000000
Cas No Compound ID:	0007664393	***Underground C II-V:***	0.000000
Classification:	TRI	***Landfills:***	0.000000
Primary SIC:		***RCRA C Landfill:***	0.000000
Primary NAICS:	333295	***Other Landfills:***	0.000000
Metal:	NO	***Land Treatment:***	0.000000
Carcinogen:	NO	***Surface Impndmnt:***	0.000000
Fugitive Air:	0.000000	***RCRA Surface IM:***	0.000000
Stack Air:	250.000000	***Other Surface I:***	0.000000
Water:	0.000000	***Other Disposal:***	0.000000
Chemical:	Hydrogen fluoride		
Industry Sector Code:	333		
Industry Sector:	Machinery		
Parent Co Name:	NA		
On Site Release Total:	250.000000		
Off Site Release Total:	0.000000		
Off Site Recycled Total:	0.000000		
Total Releases:	250.000000		
One Time Release:			

Horizontal Datum:

NAD83

CAS No:

7664-39-3

PFAS:

NO

PBT:

NO

2011 Details

TRI FD:	94538LMRSR44CUS	***Underground:***	0.000000
Federal Facility:	NO	***Underground CL I:***	0.000000
Cas No Compound ID:	0007664393	***Underground C II-V:***	0.000000
Classification:	TRI	***Landfills:***	0.000000
Primary SIC:		***RCRA C Landfill:***	0.000000
Primary NAICS:	333295	***Other Landfills:***	0.000000
Metal:	NO	***Land Treatment:***	0.000000
Carcinogen:	NO	***Surface Impndmnt:***	0.000000
Fugitive Air:	0.000000	***RCRA Surface IM:***	0.000000
Stack Air:	0.000000	***Other Surface I:***	0.000000
Water:	0.000000	***Other Disposal:***	0.000000
Chemical:	Hydrogen fluoride		
Industry Sector Code:	333		
Industry Sector:	Machinery		
Parent Co Name:	NA		
On Site Release Total:	0.000000		
Off Site Release Total:	0.000000		
Off Site Recycled Total:	0.000000		
Total Releases:	0.000000		
One Time Release:			

Horizontal Datum:

NAD83

CAS No:

7664-39-3

Map Key	Number of Records	Direction	Distance (mi/ft)	Elev/Diff (ft)	Site	DB

PFAS:

NO

PBT:

NO

2012 Details

TRI FD:	94538LMRSR44CUS	***Underground:***	0.000000
Federal Facility:	NO	***Underground CL I:***	0.000000
Cas No Compound ID:	0007664393	***Underground C II-V:***	0.000000
Classification:	TRI	***Landfills:***	0.000000
Primary SIC:		***RCRA C Landfill:***	0.000000
Primary NAICS:	333295	***Other Landfills:***	0.000000
Metal:	NO	***Land Treatment:***	0.000000
Carcinogen:	NO	***Surface Impndmnt:***	0.000000
Fugitive Air:	0.000000	***RCRA Surface IM:***	0.000000
Stack Air:	0.000000	***Other Surface I:***	0.000000
Water:	0.000000	***Other Disposal:***	0.000000
Chemical:	Hydrogen fluoride		
Industry Sector Code:	333		
Industry Sector:	Machinery		
Parent Co Name:	NA		
On Site Release Total:	0.000000		
Off Site Release Total:	0.000000		
Off Site Recycled Total:	0.000000		
Total Releases:	0.000000		
One Time Release:			

Horizontal Datum:

NAD83

CAS No:

7664-39-3

PFAS:

NO

PBT:

NO

Map Key	Number of Records	Direction	Distance (mi/ft)	Elev/Diff (ft)	Site	DB
362	*1 of 1*	*N*	*0.04 / 186.64*	*12.60 / 7*	***Lam Research Corporation (CA04)*** ***4300 CUSHING PKWY.*** ***FREMONT CA 94538***	***CERS HAZ***

Site ID:	129564
Latitude:	37.489010
Longitude:	-121.952060

Regulated Programs

EI ID:	10168529	***EI Description:***	Chemical Storage Facilities

Evaluations

Eval Date:	08/05/2016
Violations Found:	No
Eval General Type:	Compliance Evaluation Inspection

Eval Type: Routine done by local agency
Eval Division: Fremont City Fire Department
Eval Program: HMRRP
Eval Source: CERS
Eval Notes:

Eval Date: 02/13/2023
Violations Found: No
Eval General Type: Compliance Evaluation Inspection
Eval Type: Routine done by local agency
Eval Division: Fremont City Fire Department
Eval Program: HMRRP
Eval Source: CERS
Eval Notes:

Initial Inspection; Note: data in [EVAL Notes] field for some records is truncated from the source.

Affiliations

Affil Type Desc: Identification Signer
Entity Name: Eumy Hung
Entity Title: Sr. EHS Manager
Address:
City:
State:
Country:
Zip Code:
Phone:

Affil Type Desc: Legal Owner
Entity Name: Lam Research Corporation
Entity Title:
Address: 4650 Cushing Parkway
City: Fremont
State: CA
Country: United States
Zip Code: 94538
Phone: (510) 572-0200

Affil Type Desc: Document Preparer
Entity Name: Mat Mattox
Entity Title:
Address:
City:
State:
Country:
Zip Code:
Phone:

Affil Type Desc: Environmental Contact
Entity Name: Eumy Hung
Entity Title:
Address: 4650 Cushing Parkway, CA6
City: Fremont
State: CA
Country:
Zip Code: 94538
Phone:

Affil Type Desc: Operator
Entity Name: Lam Research Corporation
Entity Title:
Address:
City:
State:
Country:

Map Key	Number of Records	Direction	Distance (mi/ft)	Elev/Diff (ft)	Site	DB

Zip Code:
Phone: (510) 572-0200

Affil Type Desc: Facility Mailing Address
Entity Name: Mailing Address
Entity Title:
Address: 4650 Cushing Parkway, M/S CA6-102
City: Fremont
State: CA
Country:
Zip Code: 94538
Phone:

Affil Type Desc: Property Owner
Entity Name: MUFG Americas Capital Leasing and Finance
Entity Title:
Address: 445 S. Figueros St. G14-200
City: Los Angeles
State: CA
Country: United States
Zip Code: 90071
Phone: (213) 236-6444

Affil Type Desc: CUPA District
Entity Name: Fremont City Fire Department
Entity Title:
Address: P.O. Box 5006
City: Fremont
State: CA
Country:
Zip Code: 94537-5006
Phone: (510) 494-4279

Affil Type Desc: Parent Corporation
Entity Name: Lam Research
Entity Title:
Address:
City:
State:
Country:
Zip Code:
Phone:

Map Key	Number of Records	Direction	Distance (mi/ft)	Elev/Diff (ft)	Site	DB
363	1 of 6	N	0.01 / 39.99	13.69 / 8	MAGNUM MICROWAVE CORP 4575 CUSHING PKWY FREMONT CA 94538	RCRA NON GEN

EPA Handler ID: CAD981384894
Gen Status Universe: No Report
Contact Name: MICHAEL D MCDONALD
Contact Address: 4575 CUSHING PKWY , , FREMONT , CA, 94538 , US
Contact Phone No and Ext: 415-657-9898
Contact Email:
Contact Country: US
County Name: ALAMEDA
EPA Region: 09
Land Type: Private
Receive Date: 19960221
Location Latitude:
Location Longitude:

Violation/Evaluation Summary

Note: NO RECORDS: As of Apr 2023, there are no Compliance Monitoring and Enforcement (violation) records associated with this facility (EPA ID).

Map Key	Number of Records	Direction	Distance (mi/ft)	Elev/Diff (ft)	Site	DB

Handler Summary

Importer Activity:	No
Mixed Waste Generator:	No
Transporter Activity:	No
Transfer Facility:	No
Onsite Burner Exemption:	No
Furnace Exemption:	No
Underground Injection Activity:	No
Commercial TSD:	No
Used Oil Transporter:	No
Used Oil Transfer Facility:	No
Used Oil Processor:	No
Used Oil Refiner:	No
Used Oil Burner:	No
Used Oil Market Burner:	No
Used Oil Spec Marketer:	No

Hazardous Waste Handler Details

Sequence No:	1
Receive Date:	19960221
Handler Name:	MAGNUM MICROWAVE CORP
Source Type:	Notification
Federal Waste Generator Code:	N
Generator Code Description:	Not a Generator, Verified

Owner/Operator Details

Owner/Operator Ind:	Current Owner	***Street No:***	
Type:	Private	***Street 1:***	1990 CONCOURSE DR
Name:	MAGNUM MICROWAVE CORP	***Street 2:***	
Date Became Current:		***City:***	SAN JOSE
Date Ended Current:		***State:***	CA
Phone:	408-432-9898	***Country:***	
Source Type:	Notification	***Zip Code:***	95131
Owner/Operator Ind:	Current Operator	***Street No:***	
Type:	Private	***Street 1:***	NOT REQUIRED
Name:	NOT REQUIRED	***Street 2:***	
Date Became Current:		***City:***	NOT REQUIRED
Date Ended Current:		***State:***	ME
Phone:	415-555-1212	***Country:***	
Source Type:	Notification	***Zip Code:***	99999

Map Key	Number of Records	Direction	Distance (mi/ft)	Elev/Diff (ft)	Site	DB
363	2 of 6	N	0.01 / 39.99	13.69 / 8	***MAGNUM MICROWAVE CORP*** ***4575 CUSHING PKWY*** ***FREMONT CA 94538***	***FINDS/FRS***

Registry ID:	110001184726
FIPS Code:	06001
HUC Code:	18050003
Site Type Name:	STATIONARY
Location Description:	
Supplemental Location:	
Create Date:	01-MAR-00
Update Date:	12-AUG-10
Interest Types:	UNSPECIFIED UNIVERSE
SIC Codes:	
SIC Code Descriptions:	
NAICS Codes:	334419
NAICS Code Descriptions:	OTHER ELECTRONIC COMPONENT MANUFACTURING.
Conveyor:	FRS-GEOCODE
Federal Facility Code:	
Federal Agency Name:	

Map Key	Number of Records	Direction	Distance (mi/ft)	Elev/Diff (ft)	Site	DB

Tribal Land Code:
Tribal Land Name:
Congressional Dist No: 13
Census Block Code: 060014415031174
EPA Region Code: 09
County Name: ALAMEDA
US/Mexico Border Ind:
Latitude: 37.489591
Longitude: -121.95547
Reference Point: ENTRANCE POINT OF A FACILITY OR STATION
Coord Collection Method: ADDRESS MATCHING-HOUSE NUMBER
Accuracy Value: 50
Datum: NAD83
Source:
Facility Detail Rprt URL: https://ofmpub.epa.gov/frs_public2/fii_query_detail.disp_program_facility?p_registry_id=110001184726
Data Source: Facility Registry Service - Single File
Program Acronyms:

RCRAINFO:CAD981384894

363	3 of 6	N	0.01 / 39.99	13.69 / 8	4575 CUSHING PARKWAY FREMONT CA 945380000	HIST MANIFEST

Gen EPA ID: CAD981384894
Create Date: 04/10/1987 0:00
Inact Date: 6/30/1998 0:00:00
Facility Mail Street: 4575 CUSHING PKWY
Facility Mail City: FREMONT
Facility Mail State: CA
Facility Mail Zip: 945384538
Contact Phone(s): --
File Year(s): 1986; 1987; 1988; 1989; 1990; 1991; 1992
Contact Name(s): INACT PER MIKE MACDONALD, BUS

Tanner Information

State Waste Code: 132
Year: 1989
Tons: 0.22
Method Code: H01
State Waste Code Desc: Aqueous solution with metals (< restricted levels and see 121)
Method Description:
Generator County:
Tsd Epa ID: CAD000628149
Tsd County: Santa Clara

Tanner Information

State Waste Code: 211
Year: 1989
Tons: 0.22
Method Code: R01
State Waste Code Desc: Halogenated solvents (chloroforms, methyl chloride, perchloroethylene, etc)
Method Description:
Generator County:
Tsd Epa ID: CAD009452657
Tsd County: San Mateo

Tanner Information

State Waste Code: 212
Year: 1989
Tons: 0.22
Method Code: R01
State Waste Code Desc: Oxygenated solvents (acetone, butanol, ethyl acetate, etc.)
Method Description:
Generator County:
Tsd Epa ID: CAD009452657
Tsd County: San Mateo

Tanner Information

State Waste Code: 181
Year: 1986
Tons: 0.7
Method Code: D80
State Waste Code Desc: Other inorganic solid waste
Method Description:

Generator County:
Tsd Epa ID: CAD020748125
Tsd County: Santa Barbara

Tanner Information

State Waste Code: 113
Year: 1987
Tons: 0.1
Method Code: D80
State Waste Code Desc:
Method Description:

Generator County:
Tsd Epa ID: CAD020748125
Tsd County: Santa Barbara

Tanner Information

State Waste Code: 211
Year: 1991
Tons: 0.22
Method Code: R01
State Waste Code Desc: Halogenated solvents (chloroforms, methyl chloride, perchloroethylene, etc)
Method Description:

Generator County:
Tsd Epa ID: CAD074644659
Tsd County:

Tanner Information

State Waste Code: 132
Year: 1991
Tons: 0.45
Method Code: H01
State Waste Code Desc: Aqueous solution with metals (< restricted levels and see 121)
Method Description:

Generator County:
Tsd Epa ID: CAD000628149
Tsd County: Santa Clara

Tanner Information

State Waste Code: 726
Year: 1991
Tons: 1.89
Method Code: H01
State Waste Code Desc: Liquids with nickel >= 134 Mg./L
Method Description:

Generator County:
Tsd Epa ID: CAD000628149
Tsd County: Santa Clara

Tanner Information

State Waste Code:
Year: 1990
Tons: 0.22
Method Code: 14
State Waste Code Desc:
Method Description:

Generator County:
Tsd Epa ID: CAD009452657
Tsd County: San Mateo

Tanner Information

State Waste Code: 741
Year: 1990
Tons: 0.12
Method Code: R01
State Waste Code Desc: Liquids with halogenated organic compounds >= 1,000 Mg./L
Method Description:

Generator County:
Tsd Epa ID: CAT080012263
Tsd County: Santa Clara

Tanner Information

State Waste Code: 132
Year: 1989
Tons: 0.22
Method Code: R01
State Waste Code Desc: Aqueous solution with metals (< restricted levels and see 121)
Method Description:
Generator County:
Tsd Epa ID: CAD009452657
Tsd County: San Mateo

Tanner Information

State Waste Code:
Year: 1990
Tons: 0.22
Method Code: 14
State Waste Code Desc:
Method Description:
Generator County:
Tsd Epa ID: CAD000628149
Tsd County: Santa Clara

Tanner Information

State Waste Code:
Year: 1990
Tons: 0.22
Method Code: 1
State Waste Code Desc:
Method Description:
Generator County:
Tsd Epa ID: CAD009452657
Tsd County: San Mateo

Tanner Information

State Waste Code: 711
Year: 1990
Tons: 0.01
Method Code:
State Waste Code Desc: Liquids with cyanides >= 1,000 Mg./L
Method Description:
Generator County:
Tsd Epa ID: CAD069138899
Tsd County: Santa Clara

Tanner Information

State Waste Code: 181
Year: 1987
Tons: 1.59
Method Code: D80
State Waste Code Desc: Other inorganic solid waste
Method Description:
Generator County:
Tsd Epa ID: CAD020748125
Tsd County: Santa Barbara

Tanner Information

State Waste Code: 133
Year: 1989
Tons: 0.45
Method Code:
State Waste Code Desc: Aqueous solution with total organic residues 10 percent or more
Method Description:
Generator County:
Tsd Epa ID: CAT000646117
Tsd County: Kings

Tanner Information

State Waste Code: 132
Year: 1992
Tons: 0.22
Method Code: R01
Generator County:
Tsd Epa ID: CAD008488025
Tsd County: Los Angeles

State Waste Code Desc: Aqueous solution with metals (< restricted levels and see 121)
Method Description:

Tanner Information

State Waste Code: 123
Year: 1988
Tons: 0.45
Method Code: R01
State Waste Code Desc: Unspecified alkaline solution
Method Description:
Generator County:
Tsd Epa ID: CAD009452657
Tsd County: San Mateo

Tanner Information

State Waste Code: 133
Year: 1988
Tons: 0.22
Method Code: UNK
State Waste Code Desc: Aqueous solution with total organic residues 10 percent or more
Method Description:
Generator County:
Tsd Epa ID: CAT000646117
Tsd County: Kings

Tanner Information

State Waste Code: 331
Year: 1992
Tons: 0.2
Method Code: H01
State Waste Code Desc: Off-specification, aged or surplus organics
Method Description:
Generator County:
Tsd Epa ID: CAD000088252
Tsd County: Los Angeles

Tanner Information

State Waste Code: 726
Year: 1992
Tons: 0.91
Method Code: H01
State Waste Code Desc: Liquids with nickel >= 134 Mg./L
Method Description:
Generator County:
Tsd Epa ID: CAD000628149
Tsd County: Santa Clara

Tanner Information

State Waste Code: 132
Year: 1991
Tons: 0.22
Method Code: R01
State Waste Code Desc: Aqueous solution with metals (< restricted levels and see 121)
Method Description:
Generator County:
Tsd Epa ID: CAD008488025
Tsd County: Los Angeles

Tanner Information

State Waste Code: 135
Year: 1989
Tons: 0.22
Method Code: H01
State Waste Code Desc: Unspecified aqueous solution
Method Description:
Generator County:
Tsd Epa ID: CAD000628149
Tsd County: Santa Clara

Tanner Information

State Waste Code: 211
Year: 1991
Generator County:
Tsd Epa ID: CAD000628149

Map Key	Number of Records	Direction	Distance (mi/ft)	Elev/Diff (ft)	Site	DB

Tons: 0.22 **Tsd County:** Santa Clara
Method Code: H01
State Waste Code Desc: Halogenated solvents (chloroforms, methyl chloride, perchloroethylene, etc)
Method Description:

Tanner Information

State Waste Code: 451 **Generator County:**
Year: 1986 **Tsd Epa ID:** CAD074644659
Tons: 0.14 **Tsd County:**
Method Code: R01
State Waste Code Desc: Degreasing sludge
Method Description:

363	4 of 6	N	0.01 / 39.99	13.69 / 8	MAGNUM MICROWAVE CORP 4575 CUSHING PKWY FREMONT CA 94538	EMISSIONS

1990 Criteria Data

Facility ID: 3248 **CERR Code:**
Facility SIC Code: 3671 **TOGT:** 2
CO: 1 **ROGT:** .8
Air Basin: SF **COT:**
District: BA **NOXT:**
COID: ALA **SOXT:**
DISN: BAY AREA AQMD **PMT:**
CHAPIS: **PM10T:**

1990 Toxic Data

Facility ID: 3248 **COID:** ALA
Facility SIC Code: 3671 **DISN:** BAY AREA AQMD
CO: 1 **CHAPIS:**
Air Basin: SF **CERR Code:**
District: BA
TS:
Health Risk Asmt:
Non-Cancer Chronic Haz Ind:
Non-Cancer Acute Haz Ind:

1993 Criteria Data

Facility ID: 3248 **CERR Code:**
Facility SIC Code: 3679 **TOGT:** .7
CO: 1 **ROGT:** .28
Air Basin: SF **COT:**
District: BA **NOXT:**
COID: ALA **SOXT:**
DISN: BAY AREA AQMD **PMT:**
CHAPIS: **PM10T:**

1993 Toxic Data

Facility ID: 3248 **COID:** ALA
Facility SIC Code: 3679 **DISN:** BAY AREA AQMD
CO: 1 **CHAPIS:**
Air Basin: SF **CERR Code:**
District: BA
TS:
Health Risk Asmt:

Non-Cancer Chronic Haz Ind:
Non-Cancer Acute Haz Ind:

1995 Criteria Data

Facility ID:	3248	**CERR Code:**	
Facility SIC Code:	3679	**TOGT:**	1
CO:	1	**ROGT:**	.4
Air Basin:	SF	**COT:**	
District:	BA	**NOXT:**	
COID:	ALA	**SOXT:**	
DISN:	BAY AREA AQMD	**PMT:**	
CHAPIS:		**PM10T:**	

1995 Toxic Data

Facility ID:	3248	**COID:**	ALA
Facility SIC Code:	3679	**DISN:**	BAY AREA AQMD
CO:	1	**CHAPIS:**	
Air Basin:	SF	**CERR Code:**	
District:	BA		

TS:
Health Risk Asmt:
Non-Cancer Chronic Haz Ind:
Non-Cancer Acute Haz Ind:

1996 Toxic Data

Facility ID:	3248	**COID:**	ALA
Facility SIC Code:	3679	**DISN:**	BAY AREA AQMD
CO:	1	**CHAPIS:**	
Air Basin:	SF	**CERR Code:**	
District:	BA		

TS:
Health Risk Asmt:
Non-Cancer Chronic Haz Ind:
Non-Cancer Acute Haz Ind:

1997 Toxic Data

Facility ID:	3248	**COID:**	ALA
Facility SIC Code:	3679	**DISN:**	BAY AREA AQMD
CO:	1	**CHAPIS:**	
Air Basin:	SF	**CERR Code:**	
District:	BA		

TS:
Health Risk Asmt:
Non-Cancer Chronic Haz Ind:
Non-Cancer Acute Haz Ind:

1998 Toxic Data

Facility ID:	3248	**COID:**	ALA
Facility SIC Code:	3679	**DISN:**	BAY AREA AQMD
CO:	1	**CHAPIS:**	
Air Basin:	SF	**CERR Code:**	
District:	BA		

TS:
Health Risk Asmt:
Non-Cancer Chronic Haz Ind:
Non-Cancer Acute Haz Ind:

Map Key	Number of Records	Direction	Distance (mi/ft)	Elev/Diff (ft)	Site	DB
363	5 of 6	N	0.01 / 39.99	13.69 / 8	MAGNUM MICROWAVE CORP 4575 CUSHING PARKWAY FREMONT CA 945380000	HAZ GEN

Epa ID: CAD981384894
Facility County: 01
Address 2:
County: Alameda
Details DTSC HWTS: The Department of Toxic Substances Control (DTSC) makes available a Waste Code Matrix showing each Waste Code, its description, and annual amounts in its Hazardous Waste Tracking System: https://hwts.dtsc.ca.gov/search
Handler Profile URL: https://hwts.dtsc.ca.gov/facility/CAD981384894

Map Key	Number of Records	Direction	Distance (mi/ft)	Elev/Diff (ft)	Site	DB
363	6 of 6	N	0.01 / 39.99	13.69 / 8	MAGNUM MICROWAVE CORP FREMONT CA	PFAS IND

Status:	Inactive	**Fac Fips Code:**	06001
Industry:	Electronics Industry	**Fac Indian Cntry Flg:**	N
Compliance Status:	No Violation Identified	**Fac Derived Huc:**	18050003
EPA Programs:	RCRA	**Fac Derived Wbd:**	180500041001
Federal Facility:	No	**Fac Derived Cd113:**	17
Federal Agency:	-	**Fac Derived Cb2010:**	060014415031174
Fac Snc Flg:	N	**Fac Informal Count:**	0
AIR Flag:	N	**Last Informal Action:**	-
NPDES Flag:	N	**Formal Action Count:**	0
SDWIS Flag:	N	**Last Formal Action:**	-
RCRAFlag:	Y	**Fac Total Penalties:**	0
TRI Flag:	N	**Fac Penalty Count:**	-
GHG Flag:	N	**Date Last Penalty:**	-
TRI IDs:	-	**Last Penalty Amt:**	-
TRI Releases Trnsfrs:	-	**Fac Qtrs With Nc:**	0
TRI on Site Releases:	-	**Programs With Snc:**	0
TRI off Site Trnsfrs:	-	**Fac Percent Minority:**	74.325
TRI Reporter:	-	**Fac Pop Den:**	1820.16
Fac Imp Water Flg:	-	**Count:**	1
Fac Major Flag:	-	**Fac County:**	ALAMEDA
Fac Active Flag:	-	**State Other :**	
Fac Inspection Count:	0	**Region:**	09
Date Last Inspection:	-	**Latitude:**	37.489591
Days Last Inspection:	-	**Longitude:**	-121.95547

Fac Derived Tribes: -
AIR IDs: -
CAA Permit Types: -
CAA NAICS: -
CAA SICS: -
NPDES IDs: -
CWA Permit Types: -
CWA NAICS: -
CWA SICS: -
RCRA IDs: CAD981384894
RCRA Permit Types: Other
RCRA NAICS: 334419
SDWA IDs: -
SDWA System Types: -
SDWA Compliance Status: -
SDWA Snc Flag: N
Fac Collection Meth: ADDRESS MATCHING-HOUSE NUMBER
EJSCREEN Flag Us: Y
EJSCREEN Report: https://ejscreen.epa.gov/mapper/mobile/EJSCREEN_mobile.aspx?geometry=%7B%22x%22:-121.95547,%22y%22:37.489591,%22spatialReference%22:%7B%22wkid%22:4326%7D%7D&unit=9035&areatype=&areaid=&basemap=streets&distance=1
ECHO Facility Report: https://echo.epa.gov/detailed-facility-report?fid=110001184726

Map Key	Number of Records	Direction	Distance (mi/ft)	Elev/Diff (ft)	Site	DB
364	1 of 2	N	0.03 / 164.62	15.32 / 10	Lam Research Corporation (CA05) 4653 CUSHING PKWY FREMONT CA 94538	CERS HAZ

Site ID: 434694

Latitude: 37.489960
Longitude: -121.956980

Regulated Programs

EI ID: 10757590 ***EI Description:*** Chemical Storage Facilities

EI ID: 10757590 ***EI Description:*** Hazardous Waste Generator

Violations

Violation Date: 02/21/2023 ***Violation Source:*** CERS
Violation Program: HW ***Violation Division:*** Fremont City Fire Department
Citation: 22 CCR 12 66262.34(f) - California Code of Regulations, Title 22, Chapter 12, Section(s) 66262.34(f)
Violation Notes:

Returned to compliance on 03/23/2023. Used wipes with isopropyl alcohol are being disposed of in a regular trash can. The correct can is far away from the operators and difficult to reach. Add a labeled flammable waste can to encourage compliance and discourage mistakes. Waste issues resolved.

Violation Description:

Failure to properly label hazardous waste accumulation containers and portable tanks with the following requirements: "Hazardous Waste", name and address of the generator, physical and chemical characteristics of the Hazardous Waste, and starting accumulation date.

Evaluations

Eval Date: 03/23/2023
Violations Found: No
Eval General Type: Other/Unknown
Eval Type: Other, not routine, done by local agency
Eval Division: Fremont City Fire Department
Eval Program: HW
Eval Source: CERS
Eval Notes:

Other Inspection for CUPA permit. All violations have been corrected.; Note: data in [EVAL Notes] field for some records is truncated from the source.

Eval Date: 02/21/2023
Violations Found: Yes
Eval General Type: Compliance Evaluation Inspection
Eval Type: Routine done by local agency
Eval Division: Fremont City Fire Department
Eval Program: HW
Eval Source: CERS
Eval Notes:

On site for routine inspection on this date.; Note: data in [EVAL Notes] field for some records is truncated from the source.

Eval Date: 08/28/2018
Violations Found: No
Eval General Type: Compliance Evaluation Inspection
Eval Type: Routine done by local agency
Eval Division: Fremont City Fire Department
Eval Program: HW
Eval Source: CERS
Eval Notes:

Affiliations

Affil Type Desc: Operator
Entity Name: Lam Research Corporation

Entity Title:
Address:
City:
State:
Country:
Zip Code:
Phone: (510) 572-0200

Affil Type Desc: Parent Corporation
Entity Name: Lam Research
Entity Title:
Address:
City:
State:
Country:
Zip Code:
Phone:

Affil Type Desc: Environmental Contact
Entity Name: Eumy Hung
Entity Title:
Address: 4650 Cushing Parkway, CA6 MS-102
City: Fremont
State: CA
Country:
Zip Code: 94538
Phone:

Affil Type Desc: Document Preparer
Entity Name: Mat Mattox
Entity Title:
Address:
City:
State:
Country:
Zip Code:
Phone:

Affil Type Desc: Identification Signer
Entity Name: Eumy Hung
Entity Title: Sr. Manager, Environmental Health and Safety
Address:
City:
State:
Country:
Zip Code:
Phone:

Affil Type Desc: Property Owner
Entity Name: Lam Research Corporation
Entity Title:
Address: 4650 Cushing Parkway
City: Fremont
State: CA
Country: United States
Zip Code: 94538
Phone: (510) 572-0200

Affil Type Desc: Legal Owner
Entity Name: Lam Research Corporation
Entity Title:
Address: 4650 Cushing Parkway
City: Fremont
State: CA
Country: United States
Zip Code: 94538
Phone: (510) 572-0200

Affil Type Desc: Facility Mailing Address

Map Key	Number of Records	Direction	Distance (mi/ft)	Elev/Diff (ft)	Site	DB

Entity Name: Mailing Address
Entity Title:
Address: 4650 Cushing Parkway, M/S CA06-102
City: Fremont
State: CA
Country:
Zip Code: 94538
Phone:

Affil Type Desc: CUPA District
Entity Name: Fremont City Fire Department
Entity Title:
Address: P.O. Box 5006
City: Fremont
State: CA
Country:
Zip Code: 94537-5006
Phone: (510) 494-4279

Coordinates

Env Int Type Code: HWG
Program ID: 10757590
Latitude: 37.489960
Longitude: -121.956980
Coord Name:
Ref Point Type Desc: Center of a facility or station.

364	2 of 2	N	0.03 / 164.62	15.32 / 10	LAM RESEARCH CORPORATION - CA05 4653 CUSHING PARKWAY FREMONT CA 94538	RCRA NON GEN

EPA Handler ID: CAL000424700
Gen Status Universe: No Report
Contact Name: DINA C SCHILLER
Contact Address: 4650 , CUSHING PARKWAY , , FREMONT , CA, 94538 , US
Contact Phone No and Ext: 510-572-3840
Contact Email: DINA.SCHILLER@LAMRESEARCH.COM
Contact Country: US
County Name: ALAMEDA
EPA Region: 09
Land Type: Private
Receive Date: 20180702
Location Latitude:
Location Longitude:

Violation/Evaluation Summary

Note: NO RECORDS: As of Apr 2023, there are no Compliance Monitoring and Enforcement (violation) records associated with this facility (EPA ID).

Handler Summary

Importer Activity: No
Mixed Waste Generator: No
Transporter Activity: No
Transfer Facility: No
Onsite Burner Exemption: No
Furnace Exemption: No
Underground Injection Activity: No
Commercial TSD: No
Used Oil Transporter: No
Used Oil Transfer Facility: No
Used Oil Processor: No
Used Oil Refiner: No
Used Oil Burner: No
Used Oil Market Burner: No

Used Oil Spec Marketer: No

Hazardous Waste Handler Details

Sequence No: 1
Receive Date: 20180702
Handler Name: LAM RESEARCH CORPORATION - CA05
Source Type: Notification
Federal Waste Generator Code: N
Generator Code Description: Not a Generator, Verified

Waste Code Details

Hazardous Waste Code: 352
Waste Code Description: Other organic solids

Hazardous Waste Code: 181
Waste Code Description: Other inorganic solid waste

Owner/Operator Details

Owner/Operator Ind:	Current Owner	***Street No:***	4650
Type:	Private	***Street 1:***	CUSHING PARKWAY
Name:	LAM RESEARCH CORPORATION	***Street 2:***	
Date Became Current:	20150513	***City:***	FREMONT
Date Ended Current:		***State:***	CA
Phone:	510-572-0200	***Country:***	US
Source Type:	Notification	***Zip Code:***	94538

Owner/Operator Ind:	Current Operator	***Street No:***	4650
Type:	Private	***Street 1:***	CUSHING PARKWAY
Name:	LAM RESEARCH CORPORATION	***Street 2:***	
Date Became Current:	20150513	***City:***	FREMONT
Date Ended Current:		***State:***	CA
Phone:	510-572-0200	***Country:***	US
Source Type:	Notification	***Zip Code:***	94538

---

365 ***1 of 1*** ***NNE*** ***0.21 / 1,096.43*** ***15.95 / 11*** ***AUTOMAT SOLUTIONS INC***
46305 LANDING PKWY
FREMONT CA 94538
RCRA NON GEN

EPA Handler ID: CAL000463738
Gen Status Universe: No Report
Contact Name: XUEJUN (JASON) WANG
Contact Address: 46305 LANDING PKWY , , FREMONT , CA, 94538 ,
Contact Phone No and Ext: 510-220-1387
Contact Email: JWANG@AUTOMATSOLN.COM
Contact Country:
County Name: ALAMEDA
EPA Region: 09
Land Type:
Receive Date: 20210629
Location Latitude:
Location Longitude:

Violation/Evaluation Summary

Note: NO RECORDS: As of Apr 2023, there are no Compliance Monitoring and Enforcement (violation) records associated with this facility (EPA ID).

Handler Summary

Importer Activity:	No
Mixed Waste Generator:	No
Transporter Activity:	No
Transfer Facility:	No
Onsite Burner Exemption:	No
Furnace Exemption:	No
Underground Injection Activity:	No
Commercial TSD:	No
Used Oil Transporter:	No
Used Oil Transfer Facility:	No
Used Oil Processor:	No
Used Oil Refiner:	No
Used Oil Burner:	No
Used Oil Market Burner:	No
Used Oil Spec Marketer:	No

Hazardous Waste Handler Details

Sequence No:	1
Receive Date:	20210629
Handler Name:	AUTOMAT SOLUTIONS INC
Source Type:	Implementer
Federal Waste Generator Code:	N
Generator Code Description:	Not a Generator, Verified

Owner/Operator Details

Owner/Operator Ind:	Current Owner	***Street No:***	
Type:	Other	***Street 1:***	46305 LANDING PKWY
Name:	AUTOMAT SOLUTIONS INC	***Street 2:***	
Date Became Current:		***City:***	FREMONT
Date Ended Current:		***State:***	CA
Phone:	510-220-1387	***Country:***	
Source Type:	Implementer	***Zip Code:***	94538

Owner/Operator Ind:	Current Operator	***Street No:***	
Type:	Other	***Street 1:***	46305 LANDING PKWY
Name:	XUEJUN (JASON) WANG	***Street 2:***	
Date Became Current:		***City:***	FREMONT
Date Ended Current:		***State:***	CA
Phone:	510-220-1387	***Country:***	
Source Type:	Implementer	***Zip Code:***	94538

366	*1 of 1*	***NNE***	***0.21 / 1,086.98***	***15.95 / 11***	***VIDEO SEVEN INC 46335 LANDING PARKWAY FREMONT CA 94538***	***RCRA SQG***

EPA Handler ID:	CAD982525545
Gen Status Universe:	Small Quantity Generator
Contact Name:	ENVIRONMENTAL MANAGER
Contact Address:	46335 LANDING PARKWAY , , FREMONT , CA, 94538 , US
Contact Phone No and Ext:	415-683-6218
Contact Email:	
Contact Country:	US
County Name:	ALAMEDA
EPA Region:	09
Land Type:	
Receive Date:	19890602
Location Latitude:	37.486531
Location Longitude:	-121.941121

Violation/Evaluation Summary

Note:	NO RECORDS: As of Apr 2023, there are no Compliance Monitoring and Enforcement (violation) records associated with this facility (EPA ID).

Handler Summary

Importer Activity:	No
Mixed Waste Generator:	No
Transporter Activity:	No
Transfer Facility:	No
Onsite Burner Exemption:	No
Furnace Exemption:	No
Underground Injection Activity:	No
Commercial TSD:	No
Used Oil Transporter:	No
Used Oil Transfer Facility:	No
Used Oil Processor:	No
Used Oil Refiner:	No
Used Oil Burner:	No
Used Oil Market Burner:	No
Used Oil Spec Marketer:	No

Hazardous Waste Handler Details

Sequence No:	1
Receive Date:	19890602
Handler Name:	VIDEO SEVEN INC
Federal Waste Generator Code:	2
Generator Code Description:	Small Quantity Generator
Source Type:	Notification

Owner/Operator Details

Owner/Operator Ind:	Current Owner	***Street No:***	
Type:	Private	***Street 1:***	NOT REQUIRED
Name:	LSI LOGIC GAGOS PROP	***Street 2:***	
Date Became Current:		***City:***	NOT REQUIRED
Date Ended Current:		***State:***	ME
Phone:	415-555-1212	***Country:***	
Source Type:	Notification	***Zip Code:***	99999
Owner/Operator Ind:	Current Operator	***Street No:***	
Type:	Private	***Street 1:***	NOT REQUIRED
Name:	NOT REQUIRED	***Street 2:***	
Date Became Current:		***City:***	NOT REQUIRED
Date Ended Current:		***State:***	ME
Phone:	415-555-1212	***Country:***	
Source Type:	Notification	***Zip Code:***	99999

Map Key	Number of Records	Direction	Distance (mi/ft)	Elev/Diff (ft)	Site	DB
367	1 of 3	NNE	0.04 / 237.57	13.07 / 8	Delta America's HQ 46101 FREMONT BLVD FREMONT CA 94538	CERS HAZ

Site ID:	391268
Latitude:	37.488934
Longitude:	-121.948959

Regulated Programs

EI ID:	10662970	***EI Description:***	Chemical Storage Facilities

Violations

Violation Date:	03/08/2019	***Violation Source:***	CERS
Violation Program:	HW	***Violation Division:***	Fremont City Fire Department

Citation: 22 CCR 23 66273.34 - California Code of Regulations, Title 22, Chapter 23, Section(s) 66273.34
Violation Notes:

Returned to compliance on 04/10/2019. Failure to label or mark each individual or container or the designated area of universal waste as required. 1) Waste batteries shall be marked with Universal Waste-Battery and the accumulation start date.

Violation Description:

Failure to label or mark each individual or container or the designated area of universal waste as required. 1) Waste batteries shall be marked with "Universal Waste-Battery(ies)". 2) Mercury containing equipment shall be marked with "Universal Waste -Mercury-Containing Equipment". 3) Lamps shall be marked with "Universal Waste-Lamp(s)". 4)Each electronic devices or the container or the designated area shall be marked with "Universal Waste-Electronic Device(s)". 5) Each CRTs or the container or the designated area shall be marked with "Universal Waste-CRT(s)". 6) CRT glass or the designated area shall be marked with "Universal Waste-CRT glass".

Violations

Violation Date: 03/03/2016 ***Violation Source:*** CERS
Violation Program: HMRRP ***Violation Division:*** Fremont City Fire Department
Citation: HSC 6.95 25508(a)(1) - California Health and Safety Code, Chapter 6.95, Section(s) 25508(a)(1)
Violation Notes:

Returned to compliance on 04/12/2016.

Violation Description:

Failure to complete and electronically submit a site map with all required content.

Violations

Violation Date: 03/08/2019 ***Violation Source:*** CERS
Violation Program: HMRRP ***Violation Division:*** Fremont City Fire Department
Citation: HSC 6.95 25508.1(a)-(f) - California Health and Safety Code, Chapter 6.95, Section(s) 25508.1(a)-(f)
Violation Notes:

Returned to compliance on 05/24/2019. Failure to electronically update business plan within 30 days of handling of a previously undisclosed hazardous materials at or above reportable quantities. Report diesel from emergency generator and propane in CERS. No diesel onsite. Generator is run on propane. Propane added to CERS

Violation Description:

Failure to electronically update business plan within 30 days of any one of the following events:
A 100 percent or more increase in the quantity of a previously disclosed material.
Any handling of a previously undisclosed hazardous materials at or above reportable quantities.
A change of business address, business ownership, or business name.
A substantial change in the handler's operations that requires modification to any portion of the business plan.

Violations

Violation Date: 03/03/2016 ***Violation Source:*** CERS
Violation Program: HMRRP ***Violation Division:*** Fremont City Fire Department
Citation: HSC 6.95 25508(d) - California Health and Safety Code, Chapter 6.95, Section(s) 25508(d)
Violation Notes:

Returned to compliance on 04/12/2016.

Violation Description:

Failure to complete and/or electronically submit a business plan when storing/handling a hazardous material at or above reportable quantities.

Evaluations

Eval Date: 03/08/2019

Violations Found: Yes
Eval General Type: Compliance Evaluation Inspection
Eval Type: Routine done by local agency
Eval Division: Fremont City Fire Department
Eval Program: HW
Eval Source: CERS
Eval Notes:

Universal waste observed on site at time of routine HMBP inspection below quantities requiring a permit.; Note: data in [EVAL Notes] field for some records is truncated from the source.

Eval Date: 05/24/2019
Violations Found: No
Eval General Type: Other/Unknown
Eval Type: Other, not routine, done by local agency
Eval Division: Fremont City Fire Department
Eval Program: HMRRP
Eval Source: CERS
Eval Notes:

Follow up inspection to the routine inspection conducted on 3-8-19 and all violations were corrected.; Note: data in [EVAL Notes] field for some records is truncated from the source.

Eval Date: 05/17/2019
Violations Found: No
Eval General Type: Other/Unknown
Eval Type: Other, not routine, done by local agency
Eval Division: Fremont City Fire Department
Eval Program: HMRRP
Eval Source: CERS
Eval Notes:

Follow up inspection to the routine inspection conducted on 4-10-19 and all but one violation were corrected.; Note: data in [EVAL Notes] field for some records is truncated from the source.

Eval Date: 04/10/2019
Violations Found: No
Eval General Type: Other/Unknown
Eval Type: Other, not routine, done by local agency
Eval Division: Fremont City Fire Department
Eval Program: HW
Eval Source: CERS
Eval Notes:

Follow up inspection to the routine inspection conducted on 3-8-19 and all HW violations were corrected.; Note: data in [EVAL Notes] field for some records is truncated from the source.

Eval Date: 03/03/2016
Violations Found: Yes
Eval General Type: Compliance Evaluation Inspection
Eval Type: Routine done by local agency
Eval Division: Fremont City Fire Department
Eval Program: HMRRP
Eval Source: CERS
Eval Notes:

Eval Date: 03/08/2019
Violations Found: Yes
Eval General Type: Compliance Evaluation Inspection
Eval Type: Routine done by local agency
Eval Division: Fremont City Fire Department
Eval Program: HMRRP
Eval Source: CERS
Eval Notes:

Routine Inspection. All violations have not been corrected.; Note: data in [EVAL Notes] field for some records is truncated from the source.

Eval Date: 04/10/2019
Violations Found: No
Eval General Type: Other/Unknown
Eval Type: Other, not routine, done by local agency
Eval Division: Fremont City Fire Department
Eval Program: HMRRP
Eval Source: CERS
Eval Notes:

Affiliations

Affil Type Desc: Environmental Contact
Entity Name: Kellen Yee
Entity Title:
Address: 46101 Fremont Blvd
City: Fremont
State: CA
Country:
Zip Code: 94538
Phone:

Affil Type Desc: Property Owner
Entity Name: Delta Electronics (Americas) Ltd.
Entity Title:
Address: 46101 Fremont Blvd
City: Fremont
State: CA
Country: United States
Zip Code: 94538
Phone: (510) 668-5100

Affil Type Desc: Identification Signer
Entity Name: Kellen Yee
Entity Title: Facilities Engineer
Address:
City:
State:
Country:
Zip Code:
Phone:

Affil Type Desc: Operator
Entity Name: Delta Electronics (Americas) Ltd.
Entity Title:
Address:
City:
State:
Country:
Zip Code:
Phone: (510) 668-5100

Affil Type Desc: Facility Mailing Address
Entity Name: Mailing Address
Entity Title:
Address: 46101 Fremont Blvd
City: Fremont
State: CA
Country:
Zip Code: 94538
Phone:

Affil Type Desc: Legal Owner
Entity Name: Delta Electronics (Americas) Ltd.
Entity Title:

Map Key	Number of Records	Direction	Distance (mi/ft)	Elev/Diff (ft)	Site	DB

Address:	46101 Fremont Blvd
City:	Fremont
State:	CA
Country:	United States
Zip Code:	94538
Phone:	(510) 668-5100
Affil Type Desc:	CUPA District
Entity Name:	Fremont City Fire Department
Entity Title:	
Address:	P.O. Box 5006
City:	Fremont
State:	CA
Country:	
Zip Code:	94537-5006
Phone:	(510) 494-4279
Affil Type Desc:	Document Preparer
Entity Name:	Kellen Yee
Entity Title:	
Address:	
City:	
State:	
Country:	
Zip Code:	
Phone:	
Affil Type Desc:	Parent Corporation
Entity Name:	Delta America's HQ
Entity Title:	
Address:	
City:	
State:	
Country:	
Zip Code:	
Phone:	

Coordinates

Env Int Type Code:	HMBP	**Longitude:**	-121.948960
Program ID:	10662970	**Coord Name:**	
Latitude:	37.488930	**Ref Point Type Desc:**	Center of a facility or station.

Map Key	Number of Records	Direction	Distance (mi/ft)	Elev/Diff (ft)	Site	DB
367	2 of 3	NNE	0.04 / 237.57	13.07 / 8	DELTA AMERICAS 46101 FREMONT BLVD FREMONT CA 94538	EMISSIONS

2015 Criteria Data

Facility ID:	22547	**CERR Code:**	
Facility SIC Code:	3577	**TOGT:**	.01260137
CO:	1	**ROGT:**	.003078872
Air Basin:	SF	**COT:**	.008796697
District:	BA	**NOXT:**	.004398832
COID:	ALA	**SOXT:**	.000007928
DISN:	BAY AREA AQMD	**PMT:**	.000004398
CHAPIS:		**PM10T:**	.000004398

2015 Toxic Data

Facility ID:	22547	**COID:**	ALA
Facility SIC Code:	3577	**DISN:**	BAY AREA AQMD
CO:	1	**CHAPIS:**	
Air Basin:	SF	**CERR Code:**	

District: BA
TS:
Health Risk Asmt:
Non-Cancer Chronic Haz Ind:
Non-Cancer Acute Haz Ind:

2016 Criteria Data

Facility ID:	22547	***CERR CODE:***	
Facility SIC Code:	3577	***TOGT:***	.012601372
CO:	1	***ROGT:***	.0011731877332
Air Basin:	SF	***COT:***	.008796697
District:	BA	***NOXT:***	.004398832
COID:	ALA	***SOXT:***	.000007928
DISN:	BAY AREA AQMD	***PMT:***	.000004398
CHAPIS:		***PM10T:***	.000004398

2016 Toxic Data

Facility ID:	22547	***TS:***	
Facility SIC Code:	3577	***HRA:***	
CERR CODE:		***CH Index:***	
COID:	ALA	***AH Index:***	
CO:	1	***Air Basin:***	SF
DISN:	BAY AREA AQMD	***District:***	BA
CHAPIS:			

2017 Criteria Data

Facility ID:	22547	***CERR Code:***	
Facility SIC Code:	3577	***TOGT:***	.006150159
CO:	1	***ROGT:***	.0005725798029
Air Basin:	SF	***COT:***	.004293269
District:	BA	***NOXT:***	.00214687
COID:	ALA	***SOXT:***	.000003869
DISN:	BAY AREA AQMD	***PMT:***	.000002147
CHAPIS:		***PM10T:***	.000002147

2017 Toxic Data

Facility ID:	22547	***COID:***	ALA
Facility SIC Code:	3577	***DISN:***	BAY AREA AQMD
CO:	1	***CHAPIS:***	
Air Basin:	SF	***CERR Code:***	
District:	BA		
TS:			
Health Risk Asmt:			
Non-Cancer Chronic Haz Ind:			
Non-Cancer Acute Haz Ind:			

2018 Criteria Data

Facility ID:	22547	***CERR Code:***	
Facility SIC Code:	3577	***TOGT:***	.00615424
CO:	1	***ROGT:***	.000572959744
Air Basin:	SF	***COT:***	.004296117
District:	BA	***NOXT:***	.002148294
COID:	ALA	***SOXT:***	.000003872
DISN:	BAY AREA AQMD	***PMT:***	.000002148
CHAPIS:		***PM10T:***	.000002148

2018 Toxic Data

Facility ID: 22547
Facility SIC Code: 3577
CO: 1
Air Basin: SF
District: BA
TS:
Health Risk Asmt:
Non-Cancer Chronic Haz Ind:
Non-Cancer Acute Haz Ind:
COID: ALA
DISN: BAY AREA AQMD
CHAPIS:
CERR Code:

2019 Criteria Data

CO: 1
Air Basin: SF
Facility ID: 22547
District: BA
Facility SIC Code: 3577
CO ID: ALA
DISN: BAY AREA AQMD
PM10T: .000013114
TOGT: .037570985
PMT: .000013114
CHAPIS:
CERR Code:
ROGT: .0034978587035
COT: .026227348
NOXT: .013115116
SOXT: .000023639

2019 Toxic Data

CO: 1
Air Basin: SF
Faccility ID: 22547
District: BA
Facility SIC Code: 3577
COID: ALA
Non-Cancer Chronic Haz Ind:
Non-Cancer Acute Haz Ind:
DISN: BAY AREA AQMD
CHAPIS:
CERR Code:
TS:
Health Risk Asmt:

2020 Criteria Data

CO: 1
Air Basin: SF
Facility ID: 22547
District: BA
Facility SIC Code: 3577
CO ID: ALA
DISN: BAY AREA AQMD
TOGT: .037570985
PMT: .000013114
PM10T: .000013114
CHAPIS:
CERR Code:
ROGT: .0034978587035
COT: .026227348
NOXT: .013115116
SOXT: .000023639

2020 Toxic Data

CO: 1
Air Basin: SF
Facility ID: 22547
District: BA
Facility SIC Code: 3577
COID: ALA
Non-Cancer Chronic Haz Ind:
Non-Cancer Acute Haz Ind:
DISN: BAY AREA AQMD
CHAPIS:
CHERR Code:
TS:
Health Risk Asmt:

367	3 of 3	NNE	0.04 / 237.57	13.07 / 8	**Delta Electronics** **46101 Fremont Blvd** **Fremont CA 94538**	ALT FUELS

Map Key	Number of Records	Direction	Distance (mi/ft)	Elev/Diff (ft)	Site	DB

ID:	44017	**CNG Dispenser No:**	
Fuel Type Code:	ELEC: Electric	**CNG Site Renew Src:**	
Station Phone:		**CNG Tot Compr Cap:**	
Expected Date:		**CNG Storage Cap:**	
BD Blends:		**CNG Fill Type Code:**	
NG PSI:		**CNG PSI:**	
Federal Agency ID:		**CNG Vehicle Class:**	
Open Date:	2011-04-01	**LNG Site Renew Src:**	
Hydrogen is Retail:		**LNG Vehicle Class:**	
Federal Agency:		**LPG Nozzle Types:**	
Facility Type:	OFFICE_BLDG	**Hydrogen Pressures:**	
Dt Last Confirmed:	2022-08-10	**Hydrogen Standards:**	
Updated at:	2023-02-15 22:45:41 UTC	**Latitude:**	37.488952
Access Code:	private	**Longitude:**	-121.948969
Access Detail Code:			

Groups with Access Code:	Private
Groups with Access Code Fr:	Privé
Fed Agency Name:	
Hydrogen Status Link:	
E85 Other Ethanol Blends:	
NPS Unit Name:	
Cards Accepted:	
CNG Statn Sells Renewable Na:	
LNG Statn Sells Renewable Na:	
Maximum Vehicle Class:	LD
RD Blended With Biodiesel:	
RD Blends:	
RD Blends French:	
RD Maximum Biodiesel Level:	
Status:	Open: The station is open.
Owner Type Desc:	Privately owned
E85 Blender Pump Desc:	
NG Fill Type Desc:	
NG Vehicle Class Desc:	
Geocode Status Desc:	The location is from a real GPS readout at the station.
Group with Access Desc:	Private Station
LPG Primary Desc:	
Intersection Directions:	Fremont Blvd and Cushing Pkwy
Access Days Time:	
Restricted Access:	

Map Key	Number of Records	Direction	Distance (mi/ft)	Elev/Diff (ft)	Site	DB
368	1 of 1	ENE	0.92 / 4,883.28	63.36 / 58	RECARBON INC- FREMONT 47825 WARM SPRINGS BLVD FREMONT CA 94539	INSP COMP ENF

EPA ID:	CAR000291690	**County:**	ALAMEDA
Geotracker Address:		**Geotracker Lat:**	
Geotracker City:		**Geotracker Long:**	
Report URL:	https://www.envirostor.dtsc.ca.gov/public/eerp_profile_report?global_id=3004917		

Inspection Information

Inspection Type:	Focused Compliance Inspection - Universal Waste Electronics Recycler
Violations:	No Violations
Inspection Date:	10/15/2022
Return to Compliance:	
Report Sent Date:	10/15/2022

Site Details (Download)

Envirostor ID:	3004917	**Address:**	
Site Type:	INSPECTION	**City:**	
Status:	No Action	**Zip:**	
County:			
Project Name:			

Map Key	Number of Records	Direction	Distance (mi/ft)	Elev/Diff (ft)	Site	DB
369	1 of 2	N	0.00 / 4.84	13.80 / 8	HERAEUS AMERSIL INC 48575 NORTHPORT LOOP EAST FREMONT CA 94538	FINDS/FRS

Registry ID:	110010487570
FIPS Code:	06001
HUC Code:	18050003
Site Type Name:	STATIONARY
Location Description:	
Supplemental Location:	
Create Date:	01-MAR-00
Update Date:	01-JUN-17
Interest Types:	HAZARDOUS AIR POLLUTANT MAJOR, SQG
SIC Codes:	
SIC Code Descriptions:	
NAICS Codes:	327215
NAICS Code Descriptions:	GLASS PRODUCT MANUFACTURING MADE OF PURCHASED GLASS.
Conveyor:	FRS-GEOCODE
Federal Facility Code:	
Federal Agency Name:	
Tribal Land Code:	
Tribal Land Name:	
Congressional Dist No:	13
Census Block Code:	060014415031174
EPA Region Code:	09
County Name:	ALAMEDA
US/Mexico Border Ind:	
Latitude:	37.48991
Longitude:	-121.95243
Reference Point:	ENTRANCE POINT OF A FACILITY OR STATION
Coord Collection Method:	ADDRESS MATCHING-HOUSE NUMBER
Accuracy Value:	50
Datum:	NAD83
Source:	
Facility Detail Rprt URL:	https://ofmpub.epa.gov/frs_public2/fii_query_detail.disp_program_facility?p_registry_id=110010487570
Data Source:	Facility Registry Service - Single File
Program Acronyms:	

EIS:481611, RCRAINFO:CA0000026914

Map Key	Number of Records	Direction	Distance (mi/ft)	Elev/Diff (ft)	Site	DB
369	2 of 2	N	0.00 / 4.84	13.80 / 8	HERAEUS AMERSIL INC FREMONT CA	PFAS IND

Status:	Active	**Fac Fips Code:**	06001
Industry:	Glass Products	**Fac Indian Cntry Flg:**	N
Compliance Status:	No Violation Identified	**Fac Derived Huc:**	18050003
EPA Programs:	RCRA	**Fac Derived Wbd:**	180500041001
Federal Facility:	No	**Fac Derived Cd113:**	17
Federal Agency:	-	**Fac Derived Cb2010:**	060014415031174
Fac Snc Flg:	N	**Fac Informal Count:**	0
AIR Flag:	N	**Last Informal Action:**	-
NPDES Flag:	N	**Formal Action Count:**	0
SDWIS Flag:	N	**Last Formal Action:**	-
RCRAFlag:	Y	**Fac Total Penalties:**	0
TRI Flag:	N	**Fac Penalty Count:**	-
GHG Flag:	N	**Date Last Penalty:**	-
TRI IDs:	-	**Last Penalty Amt:**	-
TRI Releases Trnsfrs:	-	**Fac Qtrs With Nc:**	0
TRI on Site Releases:	-	**Programs With Snc:**	0
TRI off Site Trnsfrs:	-	**Fac Percent Minority:**	74.781
TRI Reporter:	-	**Fac Pop Den:**	1825.27
Fac Imp Water Flg:	-	**Count:**	1
Fac Major Flag:	-	**Fac County:**	ALAMEDA

Map Key	Number of Records	Direction	Distance (mi/ft)	Elev/Diff (ft)	Site	DB

Fac Active Flag:	Y	**State Other :**	
Fac Inspection Count:	0	**Region:**	09
Date Last Inspection:	-	**Latitude:**	37.48991
Days Last Inspection:	-	**Longitude:**	-121.95243
Fac Derived Tribes:	-		
AIR IDs:	-		
CAA Permit Types:	-		
CAA NAICS:	-		
CAA SICS:	-		
NPDES IDs:	-		
CWA Permit Types:	-		
CWA NAICS:	-		
CWA SICS:	-		
RCRA IDs:	CA0000026914		
RCRA Permit Types:	SQG		
RCRA NAICS:	-		
SDWA IDs:	-		
SDWA System Types:	-		
SDWA Compliance Status:	-		
SDWA Snc Flag:	N		
Fac Collection Meth:	ADDRESS MATCHING-HOUSE NUMBER		
EJSCREEN Flag Us:	Y		
EJSCREEN Report:	https://ejscreen.epa.gov/mapper/mobile/EJSCREEN_mobile.aspx?geometry=%7B%22x%22:-121.95243,%22y%22:37.48991,%22spatialReference%22:%7B%22wkid%22:4326%7D%7D&unit=9035&areatype=&areaid=&basemap=streets&distance=1		
ECHO Facility Report:	https://echo.epa.gov/detailed-facility-report?fid=110010487570		

370	1 of 5	N	0.03 / 171.13	13.14 / 8	**BEMA Electronics Inc** **4545 CUSHING PKWY.** **FREMONT CA 94538**	CERS HAZ

Site ID:	11567
Latitude:	37.490200
Longitude:	-121.955090

Regulated Programs

EI ID:	10167721	**EI Description:**	Hazardous Waste Generator
EI ID:	10167721	**EI Description:**	Chemical Storage Facilities

Violations

Violation Date:	06/21/2018	**Violation Source:**	CERS
Violation Program:	HW	**Violation Division:**	Fremont City Fire Department

Citation: 40 CFR 1 262.34(d)(5)(ii) - U.S. Code of Federal Regulations, Title 40, Chapter 1, Section(s) 262.34(d)(5)(ii)

Violation Notes:

Returned to compliance on 07/24/2018. Failure to post the following information next to the telephone: (A) The name and telephone number of the emergency coordinator; (B) Location of fire extinguishers and spill control material, and, if present, fire alarm; and (C) The telephone number of the fire department, unless the facility has a direct alarm.

Violation Description:

Failure to post the following information next to the telephone:
(A) The name and telephone number of the emergency coordinator;
(B) Location of fire extinguishers and spill control material, and, if present, fire alarm; and
(C) The telephone number of the fire department, unless the facility has a direct alarm.

Evaluations

Eval Date:	06/21/2018
Violations Found:	Yes

Eval General Type: Compliance Evaluation Inspection
Eval Type: Routine done by local agency
Eval Division: Fremont City Fire Department
Eval Program: HW
Eval Source: CERS
Eval Notes:

Eval Date: 06/23/2015
Violations Found: No
Eval General Type: Compliance Evaluation Inspection
Eval Type: Routine done by local agency
Eval Division: Fremont City Fire Department
Eval Program: HW
Eval Source: CERS
Eval Notes:

Eval Date: 07/24/2018
Violations Found: No
Eval General Type: Other/Unknown
Eval Type: Other, not routine, done by local agency
Eval Division: Fremont City Fire Department
Eval Program: HW
Eval Source: CERS
Eval Notes:

Inspection is a follow up to the routine inspection dated 6/21/2018. All violations observed during that inspection were corrected.; Note: data in [EVAL Notes] field for some records is truncated from the source.

Eval Date: 06/21/2018
Violations Found: No
Eval General Type: Compliance Evaluation Inspection
Eval Type: Routine done by local agency
Eval Division: Fremont City Fire Department
Eval Program: HMRRP
Eval Source: CERS
Eval Notes:

Eval Date: 06/23/2015
Violations Found: No
Eval General Type: Compliance Evaluation Inspection
Eval Type: Routine done by local agency
Eval Division: Fremont City Fire Department
Eval Program: HMRRP
Eval Source: CERS
Eval Notes:

Affiliations

Affil Type Desc: Environmental Contact
Entity Name: Helen Kwong
Entity Title:
Address: 4545 Cushing Pkwy
City: Fremont
State: CA
Country:
Zip Code: 94538
Phone:

Affil Type Desc: Property Owner
Entity Name: JETA LLC
Entity Title:
Address: 4545 Cushing Pkwy.
City: Fremont
State: CA

Country:	United States
Zip Code:	94538
Phone:	(925) 518-3936
Affil Type Desc:	Identification Signer
Entity Name:	SUJU KWONG
Entity Title:	VP & CFO
Address:	
City:	
State:	
Country:	
Zip Code:	
Phone:	
Affil Type Desc:	Document Preparer
Entity Name:	SUJU KWONG
Entity Title:	
Address:	
City:	
State:	
Country:	
Zip Code:	
Phone:	
Affil Type Desc:	Legal Owner
Entity Name:	Helen Kwong
Entity Title:	
Address:	4545 Cushing Pkwy.
City:	Fremont
State:	CA
Country:	United States
Zip Code:	94538
Phone:	(510) 490-7770
Affil Type Desc:	Parent Corporation
Entity Name:	Bema Electronics Inc
Entity Title:	
Address:	
City:	
State:	
Country:	
Zip Code:	
Phone:	
Affil Type Desc:	Facility Mailing Address
Entity Name:	Mailing Address
Entity Title:	
Address:	4545 CUSHING PKWY
City:	FREMONT
State:	CA
Country:	
Zip Code:	94538
Phone:	
Affil Type Desc:	Operator
Entity Name:	BEMA ELECTRONICS, INC
Entity Title:	
Address:	
City:	
State:	
Country:	
Zip Code:	
Phone:	(510) 490-7770
Affil Type Desc:	CUPA District
Entity Name:	Fremont City Fire Department
Entity Title:	
Address:	P.O. Box 5006
City:	Fremont

Map Key	Number of Records	Direction	Distance (mi/ft)	Elev/Diff (ft)	Site	DB

State:	CA
Country:	
Zip Code:	94537-5006
Phone:	(510) 494-4279

Map Key	Number of Records	Direction	Distance (mi/ft)	Elev/Diff (ft)	Site	DB
370	2 of 5	N	0.03 / 171.13	13.14 / 8	BEMA ELECTRONIC INC 4545 CUSHING PKWY FREMONT CA 94538	RCRA NON GEN

EPA Handler ID:	CAL000287766
Gen Status Universe:	No Report
Contact Name:	SUJU KWONG
Contact Address:	4545 CUSHING PKWY , , FREMONT , CA, 94538 ,
Contact Phone No and Ext:	510-490-7770
Contact Email:	SUJU@BEMAELECTRONICS.COM
Contact Country:	
County Name:	ALAMEDA
EPA Region:	09
Land Type:	
Receive Date:	20041029
Location Latitude:	37.490634
Location Longitude:	-121.955153

Violation/Evaluation Summary

Note:	NO RECORDS: As of Apr 2023, there are no Compliance Monitoring and Enforcement (violation) records associated with this facility (EPA ID).

Handler Summary

Importer Activity:	No
Mixed Waste Generator:	No
Transporter Activity:	No
Transfer Facility:	No
Onsite Burner Exemption:	No
Furnace Exemption:	No
Underground Injection Activity:	No
Commercial TSD:	No
Used Oil Transporter:	No
Used Oil Transfer Facility:	No
Used Oil Processor:	No
Used Oil Refiner:	No
Used Oil Burner:	No
Used Oil Market Burner:	No
Used Oil Spec Marketer:	No

Hazardous Waste Handler Details

Sequence No:	1
Receive Date:	20041029
Handler Name:	BEMA ELECTRONIC INC
Source Type:	Implementer
Federal Waste Generator Code:	N
Generator Code Description:	Not a Generator, Verified

Owner/Operator Details

Owner/Operator Ind:	Current Operator	**Street No:**	
Type:	Other	**Street 1:**	4545 CUSHING PKWY
Name:	SUJU KWONG	**Street 2:**	
Date Became Current:		**City:**	FREMONT
Date Ended Current:		**State:**	CA
Phone:	510-490-7770	**Country:**	

Map Key	Number of Records	Direction	Distance (mi/ft)	Elev/Diff (ft)	Site	DB

Source Type:	Implementer	**Zip Code:**	94538
Owner/Operator Ind:	Current Owner	**Street No:**	
Type:	Other	**Street 1:**	4545 CUSHING PKWY
Name:	HELEN KWONG	**Street 2:**	
Date Became Current:		**City:**	FREMONT
Date Ended Current:		**State:**	CA
Phone:	510-490-7770	**Country:**	
Source Type:	Implementer	**Zip Code:**	94538-6466

370	3 of 5	N	0.03 / 171.13	13.14 / 8	**AT&T Mobility - PACIFIC COMMONS/FREMONT (USID113652)** **4545 CUSHING PKWY** **FREMONT CA 94538**	CERS HAZ

Site ID:	569338
Latitude:	37.490200
Longitude:	-121.955100

Regulated Programs

EI ID:	10854982	**EI Description:**	Chemical Storage Facilities

Evaluations

Eval Date:	10/14/2022
Violations Found:	No
Eval General Type:	Other/Unknown
Eval Type:	Other, not routine, done by local agency
Eval Division:	Fremont City Fire Department
Eval Program:	HMRRP
Eval Source:	CERS
Eval Notes:	

Site inspection due to new generator and diesel added to inventory.; Note: data in [EVAL Notes] field for some records is truncated from the source.

Eval Date:	03/17/2021
Violations Found:	No
Eval General Type:	Compliance Evaluation Inspection
Eval Type:	Routine done by local agency
Eval Division:	Fremont City Fire Department
Eval Program:	HMRRP
Eval Source:	CERS
Eval Notes:	

Onsite for new business inspection. No violations.; Note: data in [EVAL Notes] field for some records is truncated from the source.

Affiliations

Affil Type Desc:	Legal Owner
Entity Name:	New Cingular Wireless PCS, LLC dba AT&T Mobility
Entity Title:	
Address:	311 S. Akard Street, Floor 12
City:	Dallas
State:	TX
Country:	United States
Zip Code:	75202
Phone:	(469) 295-2319

Affil Type Desc:	Environmental Contact
Entity Name:	AT&T EH&S Hotline - Option #1
Entity Title:	

Address:	311 S. Akard Street, Floor 12
City:	Dallas
State:	TX
Country:	
Zip Code:	75202
Phone:	

Affil Type Desc:	Parent Corporation
Entity Name:	AT&T Mobility
Entity Title:	
Address:	
City:	
State:	
Country:	
Zip Code:	
Phone:	

Affil Type Desc:	Operator
Entity Name:	AT&T Mobility
Entity Title:	
Address:	
City:	
State:	
Country:	
Zip Code:	
Phone:	(800) 566-9347

Affil Type Desc:	Identification Signer
Entity Name:	Jeremy McGrue
Entity Title:	National EPCRA Manager
Address:	
City:	
State:	
Country:	
Zip Code:	
Phone:	

Affil Type Desc:	Document Preparer
Entity Name:	Peter Burnell, Sigma Consultants, Inc.
Entity Title:	
Address:	
City:	
State:	
Country:	
Zip Code:	
Phone:	

Affil Type Desc:	CUPA District
Entity Name:	Fremont City Fire Department
Entity Title:	
Address:	P.O. Box 5006
City:	Fremont
State:	CA
Country:	
Zip Code:	94537-5006
Phone:	(510) 494-4279

Affil Type Desc:	Facility Mailing Address
Entity Name:	Mailing Address
Entity Title:	
Address:	311 S. Akard Street, Floor 12
City:	Dallas
State:	TX
Country:	
Zip Code:	75202
Phone:	

Coordinates

Map Key	Number of Records	Direction	Distance (mi/ft)	Elev/Diff (ft)	Site	DB

Env Int Type Code:	HMBP	**Longitude:**	-121.955110
Program ID:	10854982	**Coord Name:**	
Latitude:	37.490210	**Ref Point Type Desc:**	Center of a facility or station.

370 **4 of 5** **N** **0.03 / 171.13** **13.14 / 8** **BEMA ELECTRONIC MANUFACTURING INCORPORATED** **PFAS IND**

FREMONT CA

Status:	Inactive	**Fac Fips Code:**	06001
Industry:	Electronics Industry	**Fac Indian Cntry Flg:**	N
Compliance Status:	No Violation Identified	**Fac Derived Huc:**	18050003
EPA Programs:	CWA	**Fac Derived Wbd:**	180500041001
Federal Facility:	No	**Fac Derived Cd113:**	17
Federal Agency:	-	**Fac Derived Cb2010:**	060014415031156
Fac Snc Flg:	N	**Fac Informal Count:**	0
AIR Flag:	N	**Last Informal Action:**	-
NPDES Flag:	Y	**Formal Action Count:**	0
SDWIS Flag:	N	**Last Formal Action:**	-
RCRAFlag:	N	**Fac Total Penalties:**	0
TRI Flag:	N	**Fac Penalty Count:**	-
GHG Flag:	N	**Date Last Penalty:**	-
TRI IDs:	-	**Last Penalty Amt:**	-
TRI Releases Trnsfrs:	-	**Fac Qtrs With Nc:**	0
TRI on Site Releases:	-	**Programs With Snc:**	0
TRI off Site Trnsfrs:	-	**Fac Percent Minority:**	74.41
TRI Reporter:	-	**Fac Pop Den:**	1871.42
Fac Imp Water Flg:	-	**Count:**	1
Fac Major Flag:	-	**Fac County:**	-
Fac Active Flag:	Y	**State Other :**	
Fac Inspection Count:	0	**Region:**	09
Date Last Inspection:	-	**Latitude:**	37.490134
Days Last Inspection:	-	**Longitude:**	-121.954787

Fac Derived Tribes:	-
AIR IDs:	-
CAA Permit Types:	-
CAA NAICS:	-
CAA SICS:	-
NPDES IDs:	CAZ461182
CWA Permit Types:	Minor
CWA NAICS:	-
CWA SICS:	3679
RCRA IDs:	-
RCRA Permit Types:	-
RCRA NAICS:	-
SDWA IDs:	-
SDWA System Types:	-
SDWA Compliance Status:	-
SDWA Snc Flag:	N
Fac Collection Meth:	-
EJSCREEN Flag Us:	Y
EJSCREEN Report:	https://ejscreen.epa.gov/mapper/mobile/EJSCREEN_mobile.aspx?geometry=%7B%22x%22:-121.954787,%22y%22:37.490134,%22spatialReference%22:%7B%22wkid%22:4326%7D%7D&unit=9035&areatype=&areaid=&basemap=streets&distance=1
ECHO Facility Report:	https://echo.epa.gov/detailed-facility-report?fid=110070095113

370 **5 of 5** **N** **0.03 / 171.13** **13.14 / 8** **BEMA ELECTRONIC INC** **PFAS IND**

FREMONT CA

Status:	Active	**Fac Fips Code:**	06001
Industry:	Electronics Industry	**Fac Indian Cntry Flg:**	N
Compliance Status:	No Violation Identified	**Fac Derived Huc:**	18050003
EPA Programs:	RCRA	**Fac Derived Wbd:**	180500041001

Map Key	Number of Records	Direction	Distance (mi/ft)	Elev/Diff (ft)	Site	DB

Federal Facility:	No	**Fac Derived Cd113:**	17
Federal Agency:	-	**Fac Derived Cb2010:**	060014415031156
Fac Snc Flg:	N	**Fac Informal Count:**	0
AIR Flag:	N	**Last Informal Action:**	-
NPDES Flag:	N	**Formal Action Count:**	0
SDWIS Flag:	N	**Last Formal Action:**	-
RCRAFlag:	Y	**Fac Total Penalties:**	0
TRI Flag:	N	**Fac Penalty Count:**	-
GHG Flag:	N	**Date Last Penalty:**	-
TRI IDs:	-	**Last Penalty Amt:**	-
TRI Releases Trnsfrs:	-	**Fac Qtrs With Nc:**	0
TRI on Site Releases:	-	**Programs With Snc:**	0
TRI off Site Trnsfrs:	-	**Fac Percent Minority:**	74.314
TRI Reporter:	-	**Fac Pop Den:**	1905.18
Fac Imp Water Flg:	-	**Count:**	1
Fac Major Flag:	-	**Fac County:**	ALAMEDA
Fac Active Flag:	Y	**State Other :**	
Fac Inspection Count:	0	**Region:**	09
Date Last Inspection:	-	**Latitude:**	37.490634
Days Last Inspection:	-	**Longitude:**	-121.955153

Fac Derived Tribes:	-
AIR IDs:	-
CAA Permit Types:	-
CAA NAICS:	-
CAA SICS:	-
NPDES IDs:	-
CWA Permit Types:	-
CWA NAICS:	-
CWA SICS:	-
RCRA IDs:	CAL000287766
RCRA Permit Types:	Other
RCRA NAICS:	334419
SDWA IDs:	-
SDWA System Types:	-
SDWA Compliance Status:	-
SDWA Snc Flag:	N
Fac Collection Meth:	GDT-ADDRESS MATCHING (GEOCODING)
EJSCREEN Flag Us:	Y
EJSCREEN Report:	https://ejscreen.epa.gov/mapper/mobile/EJSCREEN_mobile.aspx?geometry=%7B%22x%22:-121.955153,%22y%22:37.490634,%22spatialReference%22:%7B%22wkid%22:4326%7D%7D&unit=9035&areatype=&areaid=&basemap=streets&distance=1
ECHO Facility Report:	https://echo.epa.gov/detailed-facility-report?fid=110070456558

371	*1 of 1*	***NNE***	***0.14 / 721.95***	***15.40 / 10***	***Corsair Memory Inc 46221 LANDING PKWY. FREMONT CA 94538***	***DELISTED HAZ***

Siteid:	380260
Latitude:	37.488860
Longitude:	-121.944270
Original Source:	CHAZ
Record Date:	30-MAY-2017

372	*1 of 1*	***SE***	***0.28 / 1,487.24***	***14.23 / 9***	***CALPINE 1515 ALVISO-MILPITAS SAN JOSE CA 95101***	***LUST***

Global ID:	T0608531309	**Census Tract:**	6085504602
Status Date:	8/16/2002	**Match Key:**	T0608531309
Case Type:	LUST CLEANUP SITE	**County:**	SANTA CLARA
Oil Field:		**Latitude:**	37.42577
Oil Field Operator:		**Longitude:**	-121.931173
Status:	COMPLETED - CASE CLOSED	**RWQCB Region:**	

LUST Cleanup Sites from GeoTracker Cleanup Sites Data Download - Facilities Detail

CUF Case:	NO
Lead Agency:	SANTA CLARA COUNTY LOP
Case Worker:	DEH
Local Agency:	SANTA CLARA COUNTY LOP
RB Case No:	
Local Case No:	
File Location:	All Files are on GeoTracker or in the Local Agency Database
Potential COC:	Gasoline
Potential Media of Concern:	Other Groundwater (uses other than drinking water)
Begin Date:	1/16/2002
How Discovered:	Tank Closure
How Discovered Description:	
Stop Method:	
Stop Description:	
Calwater Watershed Name:	Santa Clara - Coyote Creek (205.30)
DWR GW Subbasin Name:	Santa Clara Valley - Santa Clara (2-009.02)
Disadvantaged Community:	
CalEnvScreen Score:	
Coordinate Source:	Google Geocode
Discharge Cause:	
Discharge Source:	
EPA Region:	9
Leak Reported Dt:	2002-01-16 00:00:00
Military DoD Site:	No
No Further Action Dt:	2002-08-16 00:00:00
Qty Rlsd Gallons:	
Facility Project Sub Type:	
Calenviroscreen 3 Score:	61-65%
Calenviroscreen 4 Score:	65-70%
Site History:	

LUST Cleanup Sites from GeoTracker Cleanup Sites Data Download - Regulatory Contacts

Contact Type:	Regional Board Caseworker
Contact Name:	Regional Water Board
Organization Name:	SAN FRANCISCO BAY RWQCB (REGION 2)
Address:	1515 CLAY ST SUITE 1400
City:	OAKLAND
Email:	
Phone No:	

Contact Type:	Local Agency Caseworker - Primary Caseworker
Contact Name:	DEH CASEWORKER
Organization Name:	SANTA CLARA COUNTY LOP
Address:	1555 Berger Drive, Suite 300
City:	SAN JOSE
Email:	smp@deh.sccgov.org
Phone No:	4089183400

LUST Cleanup Sites from GeoTracker Cleanup Sites Data Download - Status History

Status:	Open - Site Assessment
Status Date:	8/10/2002

Status:	Open - Case Begin Date
Status Date:	1/16/2002

Status:	Completed - Case Closed
Status Date:	8/16/2002

LUST Sites from GeoTracker Search - Regulatory Profile

Site Facility Name: CALPINE
Site Facility Type: LUST CLEANUP SITE
Cleanup Status: COMPLETED - CASE CLOSED
Address: 1515 ALVISO-MILPITAS
City: SAN JOSE
Zip: 95101
County: SANTA CLARA
Report Link: https://geotracker.waterboards.ca.gov/profile_report?global_id=T0608531309
Cleanup Status Detail: COMPLETED - CASE CLOSED AS OF 8/16/2002
Project Status:
Cleanup History Link: https://geotracker.waterboards.ca.gov/profile_report_include?global_id=T0608531309&tabname=regulatoryhistory
Potential COC: GASOLINE
Potential Media of Concern: OTHER GROUNDWATER (USES OTHER THAN DRINKING WATER)
File Location: ALL FILES ARE ON GEOTRACKER OR IN THE LOCAL AGENCY DATABASE
User Defined Beneficial Use:
Designated Beneficial Use: MUN, AGR, IND, PROC
DWR GW Sub Basin: Santa Clara Valley - Santa Clara (2-009.02)
Calwater Watershed Name: Santa Clara - Coyote Creek (205.30)
Post Closure Site Management:
Future Land Use:
Cleanup Oversight Agencies: SANTA CLARA COUNTY LOP (LEAD)
CASEWORKER: DEH CASEWORKER
SAN FRANCISCO BAY RWQCB (REGION 2)
CASEWORKER: Regional Water Board
SANTA CLARA VALLEY WATER DISTRICT - CASE #: 06S1W12E01f
CUF Claim No:
CUF Priority Assig:
CUF Amount Paid:
WDR Place Type:
WDR File No:
WDR Order No:
Project Oversight Agencies:
Facility Type:
Composting Method:
Grndwtr Monitoring Frequency:
Designated Beneficial Use Desc: Municipal and Domestic Supply, Agricultural Supply, Industrial Service Supply, Industrial Process Supply
Site History:

No site history available

LUST Sites from GeoTracker Search - Cleanup Status History

Status: Open - Case Begin Date
Date : 1/16/2002

Status: Completed - Case Closed
Date : 8/16/2002

Status: Open - Site Assessment
Date : 8/10/2002

Sites from GeoTracker Search - Regulatory Activities (as of May 25, 2023)

Action Type: Response Requested - Other
Action: Unauthorized Release Form
Action Date: 8/16/2002
Received Issue Date: 8/16/2002
Doc Link: https://geotracker.waterboards.ca.gov/view_documents_all?global_id=T0608531309&doc_id=5857658
Title Description Comments:

URF

Action Type: Other Regulatory Actions
Action: Closure/No Further Action Letter

Action Date: 8/15/2002
Received Issue Date: 8/15/2002
Doc Link: https://geotracker.waterboards.ca.gov/view_documents?global_id=T0608531309&enforcement_id=6260520&temptable=ENFORCEMENT
Title Description Comments:

Action Type: Response Requested - Other
Action: Unauthorized Release Form
Action Date: 7/26/2002
Received Issue Date: 7/26/2002
Doc Link: https://geotracker.waterboards.ca.gov/view_documents_all?global_id=T0608531309&doc_id=5857659
Title Description Comments:

URF

Action Type: Leak Action
Action: Leak Reported
Action Date: 1/16/2002
Received Issue Date:
Doc Link:
Title Description Comments:

Action Type: Response Requested - Other
Action: Unauthorized Release Form
Action Date: 1/16/2002
Received Issue Date: 1/16/2002
Doc Link: https://geotracker.waterboards.ca.gov/view_documents_all?global_id=T0608531309&doc_id=5857660
Title Description Comments:

URF

Action Type: Response Requested - Other
Action: Other Report / Document
Action Date: 6/15/2001
Received Issue Date: 6/15/2001
Doc Link: https://geotracker.waterboards.ca.gov/view_documents_all?global_id=T0608531309&doc_id=5857661
Title Description Comments:

MAPS METROSCAN FROM LUSTOP

Sites from GeoTracker Search - Documents (as of May 25, 2023)

Document Type: Site Documents ***Document Date:*** 1/16/2002
Type: UNAUTHORIZED RELEASE FORM ***Submitted:***
Submitted By: CANDACE GARCIA (REGULATOR)
Title: URF
Title Link: https://geotracker.waterboards.ca.gov/view_documents?global_id=T0608531309&document_id=5857660

Document Type: Site Documents ***Document Date:*** 8/16/2002
Type: UNAUTHORIZED RELEASE FORM ***Submitted:***
Submitted By: CANDACE GARCIA (REGULATOR)
Title: URF
Title Link: https://geotracker.waterboards.ca.gov/view_documents?global_id=T0608531309&document_id=5857658

Document Type: Site Documents ***Document Date:*** 8/15/2002
Type: CLOSURE/NO FURTHER ACTION LETTER ***Submitted:***
Submitted By: CANDACE GARCIA (REGULATOR)
Title: CLOSURE/NO FURTHER ACTION LETTER
Title Link: https://geotracker.waterboards.ca.gov/view_documents?global_id=T0608531309&enforcement_id=6260520

Document Type: Site Documents ***Document Date:*** 6/15/2001
Type: OTHER REPORT / DOCUMENT ***Submitted:***
Submitted By: CANDACE GARCIA (REGULATOR)
Title: MAPS METROSCAN FROM LUSTOP

Map Key	Number of Records	Direction	Distance (mi/ft)	Elev/Diff (ft)	Site	DB

Title Link: https://geotracker.waterboards.ca.gov/view_documents?global_id=T0608531309&document_id=5857661

Document Type: Site Documents
Document Date: 7/26/2002
Type: UNAUTHORIZED RELEASE FORM
Submitted:
Submitted By: CANDACE GARCIA (REGULATOR)
Title: URF
Title Link: https://geotracker.waterboards.ca.gov/view_documents?global_id=T0608531309&document_id=5857659

373	1 of 4	NE	0.76 / 3,992.64	42.08 / 37	CTS PRINTEX INC 47010 KATO RD FREMONT CA 94539	RCRA CORRACTS

EPA Handler ID: CAD980895353
Gen Status Universe: No Report
Contact Name:
Contact Address: US
Contact Phone No and Ext:
Contact Email:
Contact Country: US
County Name: ALAMEDA
EPA Region: 09
Land Type:
Receive Date: 19930823
Location Latitude:
Location Longitude:

Event/Area Details

Area Name: ENTIRE FACILITY
Event Code:
Corrective Action Event Descri:
Actual Date of Event:
Orig Sched Event Date:
New Sched Event Date:
Best Date:
Groundwater Release Indicator:
Soil Release Indicator:
Air Release Indicator:
Surface Waste Release Ind:
Event Responsible Agency:

Area Name:
Event Code: CA029ST
Corrective Action Event Descri: LEAD AGENCY DETERMINATION
Actual Date of Event: 19900101
Orig Sched Event Date:
New Sched Event Date:
Best Date: 19900101
Groundwater Release Indicator:
Soil Release Indicator:
Air Release Indicator:
Surface Waste Release Ind:
Event Responsible Agency: E

Violation/Evaluation Summary

Note: VIOLATION or UNDETERMINED: There are VIOLATION or UNDETERMINED details or records associated with this facility (EPA ID) in the Compliance Monitoring and Enforcement table dated Apr, 2023.

Violation Details

Found Violation: Yes
Citation:
Violation Short Description: Generators - General
Violation Type: 262.A

Violation Determined Date: 19850816
Scheduled Compliance Date:
Return to Compliance: Observed
Actual Return to Compl: 19850816
Violation Responsible Agency: State

Violation Details

Found Violation: Yes
Citation:
Violation Short Description: Generators - General
Violation Type: 262.A
Violation Determined Date: 19870827
Scheduled Compliance Date: 19871130
Return to Compliance: Observed
Actual Return to Compl: 19871022
Violation Responsible Agency: State

Enforcement Details

Enforcement Type: 120
Enforcement Type Description: WRITTEN INFORMAL
Enforcement Action Date: 19871022
Enf Disposition Status:
Disposition Status Date:
Enforcement Lead Agency: State
Proposed Penalty Amount:
Final Amount:
Paid Amount:

Evaluation Details

Evaluation Start Date: 19860611
Evaluation Type Description: FINANCIAL RECORD REVIEW
Violation Short Description:
Return to Compliance Date:
Evaluation Agency: State

Evaluation Start Date: 19850816
Evaluation Type Description: COMPLIANCE EVALUATION INSPECTION ON-SITE
Violation Short Description: Generators - General
Return to Compliance Date: 19850816
Evaluation Agency: State

Evaluation Start Date: 19870827
Evaluation Type Description: COMPLIANCE EVALUATION INSPECTION ON-SITE
Violation Short Description: Generators - General
Return to Compliance Date: 19871022
Evaluation Agency: State

Evaluation Start Date: 19870903
Evaluation Type Description: FINANCIAL RECORD REVIEW
Violation Short Description:
Return to Compliance Date:
Evaluation Agency: State

Handler Summary

Importer Activity: No
Mixed Waste Generator: No
Transporter Activity: No
Transfer Facility: No
Onsite Burner: No
Smelting, Melting and Refining: No

Underground Injection Control:	No
Commercial TSD:	No
Used Oil Transporter:	No
Used Oil Transfer Facility:	No
Used Oil Processor:	No
Used Oil Refiner:	No
Used Oil Burner:	No
Used Oil Market Burner:	No
Used Oil Spec Marketer:	No

Hazardous Waste Handler Details

Sequence No:	1
Receive Date:	19930823
Handler Name:	CTS PRINTEX INC
Federal Waste Generator Code:	N
Generator Code Description:	Not a Generator, Verified
Source Type:	Implementer

Hazardous Waste Handler Details

Sequence No:	1
Receive Date:	19841012
Handler Name:	CTS PRINTEX INC
Federal Waste Generator Code:	1
Generator Code Description:	Large Quantity Generator
Source Type:	Notification

Owner/Operator Details

Owner/Operator Ind:	Current Operator	**Street No:**	
Type:	Private	**Street 1:**	NOT REQUIRED
Name:	NOT REQUIRED	**Street 2:**	
Date Became Current:		**City:**	NOT REQUIRED
Date Ended Current:		**State:**	ME
Phone:	415-555-1212	**Country:**	
Source Type:	Implementer	**Zip Code:**	99999
Owner/Operator Ind:	Current Owner	**Street No:**	
Type:	Private	**Street 1:**	NOT REQUIRED
Name:	NOT REQUIRED	**Street 2:**	
Date Became Current:		**City:**	NOT REQUIRED
Date Ended Current:		**State:**	ME
Phone:	415-555-1212	**Country:**	
Source Type:	Notification	**Zip Code:**	99999

Historical Handler Details

Receive Dt:	19841012
Generator Code Description:	Large Quantity Generator
Handler Name:	CTS PRINTEX INC

373	2 of 4	NE	0.76 / 3,992.64	42.08 / 37	**CTS PRINTEX INC** **47010 KATO ROAD** **FREMONT CA 945390000**	ENVIROSTOR

Estor/EPA ID:	CAD980895353	**Assembly District:**	23
Site Code:		**Senate District:**	13
Nat Priority List:		**Permit Renewal Lead:**	
APN:		**Public Partici Spclst:**	
Census Tract:	6085509304	**Project Manager:**	
Site Type:	PROTECTIVE FILER	**County:**	ALAMEDA
Address Description:	47010 KATO ROAD	**Latitude:**	37.415959

Map Key	Number of Records	Direction	Distance (mi/ft)	Elev/Diff (ft)	Site	DB

Office: ***Longitude:*** -122.088807
Special Program: ***Acres:***
Funding: ***Supervisor:***
Cleanup Status:
Cleanup Oversight Agencies:
School District:
Past Use that Caused Contam:
Potential Media Affected:
Potential Contamin of Concern:

Site History:

NO FACILITY HISTORY HAS BEEN ENTERED FOR THIS SITE

Status: PROTECTIVE FILER
Program Type: HAZ WASTE
CalEnviroScreen Score: 45-50%
Summary Link: https://www.envirostor.dtsc.ca.gov/public/hwmp_profile_report?global_id=CAD980895353

Units Undergoing Closure

Date:
Event Description:
Unit: NO PERMIT ACTIVITIES HAVE BEEN COMPLETED FOR THIS SITE
Doc Link:

---

373 *3 of 4* *NE* *0.76 / 3,992.64* *42.08 / 37*

SEAGATE TECHNOLOGY, INC.
47010 KATO ROAD
FREMONT CA 94538

ENVIROSTOR

Estor/EPA ID: 71003021 ***Assembly District:*** 24
Site Code: ***Senate District:*** 10
Nat Priority List: NO ***Permit Renewal Lead:***
APN: NONE SPECIFIED ***Public Partici Spclst:***
Census Tract: 6001441503 ***Project Manager:***
Site Type: TIERED PERMIT ***County:*** ALAMEDA
Address Description: 47010 KATO ROAD ***Latitude:*** 37.483934
Office: CLEANUP BERKELEY ***Longitude:*** -121.9323732
Special Program: ***Acres:*** NONE SPECIFIED
Funding: ***Supervisor:***
Cleanup Status: NO ACTION REQUIRED AS OF
Cleanup Oversight Agencies: NONE SPECIFIED
School District:
Past Use that Caused Contam: NONE SPECIFIED
Potential Media Affected: NONE SPECIFIED
Potential Contamin of Concern:

NONE SPECIFIED

Site History:

Status: NO ACTION REQUIRED
Program Type: TIERED PERMIT
CalEnviroScreen Score: 40-45%
Summary Link: https://www.envirostor.dtsc.ca.gov/public/profile_report?global_id=71003021

Completed Activities

Title: Inspection - Phase I Verification
Title Link:
Area Name:
Area Link:
Sub Area:
Sub Area Link:
Document Type: Phase I Verification

Map Key	Number of Records	Direction	Distance (mi/ft)	Elev/Diff (ft)	Site	DB

Date Completed: 9/30/1998
Comments: Inspection report sent on 9/30/1998

---

373 *4 of 4* | *NE* | *0.76 / 3,992.64* | *42.08 / 37* | ***CTS PRINTEX INC***
47010 KATO ROAD
FREMONT CA 945390000 | ***HWP***

Estor/EPA ID: CAD980895353
Nat Priority List:
Census Tract: 6085509304
Permit Renewl Lead:
Project Manager:
Site Code:
Cleanup Status:
Cleanup Oversight Agencies:
Assembly District: 23
Senate District: 13
School District:
Office:
Public Participatn Spclst:
Special Program:
Funding:
Site Type: PROTECTIVE FILER
APN:
Past Use that Caused Contam:
Potential Media Affected:
Potential Contaminants of Concern:

Acres:
Supervisor:
County: ALAMEDA
Latitude: 37.415959
Longitude: -122.088807

Site History:

NO FACILITY HISTORY HAS BEEN ENTERED FOR THIS SITE

Status: PROTECTIVE FILER
Program Type: HAZ WASTE
CalEnviroScreen Score: 45-50%
Summary Link: https://www.envirostor.dtsc.ca.gov/public/hwmp_profile_report?global_id=CAD980895353

Units Undergoing Closure

Event Description:
Date:
Unit: NO PERMIT ACTIVITIES HAVE BEEN COMPLETED FOR THIS SITE
Doc Link:

---

374 *1 of 2* | *NNE* | *0.15 / 815.77* | *16.70 / 11* | ***STRENGTH TEST PR 001 12***
46231 LANDING PARKWAY
FREMONT CA 94538 | ***RCRA NON GEN***

EPA Handler ID: CAP000224618
Gen Status Universe: No Report
Contact Name: DANIEL SANCHEZ
Contact Address: 350 N WIGET LANE STE 105 , , WALNUT CREEK , CA, 94598 , US
Contact Phone No and Ext: 925-459-6951
Contact Email: D2SY@PGE.COM
Contact Country: US
County Name: ALAMEDA
EPA Region: 09
Land Type: Private
Receive Date: 20120716
Location Latitude:
Location Longitude:

Violation/Evaluation Summary

Note: NO RECORDS: As of Apr 2023, there are no Compliance Monitoring and Enforcement (violation) records associated with this facility (EPA ID).

Handler Summary

Importer Activity:	No
Mixed Waste Generator:	No
Transporter Activity:	No
Transfer Facility:	No
Onsite Burner Exemption:	No
Furnace Exemption:	No
Underground Injection Activity:	No
Commercial TSD:	No
Used Oil Transporter:	No
Used Oil Transfer Facility:	No
Used Oil Processor:	No
Used Oil Refiner:	No
Used Oil Burner:	No
Used Oil Market Burner:	No
Used Oil Spec Marketer:	No

Hazardous Waste Handler Details

Sequence No:	1
Receive Date:	20120716
Handler Name:	STRENGTH TEST PR 001 12
Source Type:	Notification
Federal Waste Generator Code:	N
Generator Code Description:	Not a Generator, Verified

Hazardous Waste Handler Details

Sequence No:	1
Receive Date:	20120412
Handler Name:	STRENGTH TEST PR 001 12
Source Type:	Temporary
Federal Waste Generator Code:	1
Generator Code Description:	Large Quantity Generator

Waste Code Details

Hazardous Waste Code:	D009
Waste Code Description:	MERCURY
Hazardous Waste Code:	181
Waste Code Description:	Other inorganic solid waste
Hazardous Waste Code:	221
Waste Code Description:	Waste oil and mixed oil

Owner/Operator Details

Owner/Operator Ind:	Current Owner	***Street No:***	
Type:	Private	***Street 1:***	77 BEALE ST
Name:	PACIFIC GAS AND ELECTRIC CO	***Street 2:***	
Date Became Current:	19090101	***City:***	SAN FRANCISCO
Date Ended Current:		***State:***	CA
Phone:	925-459-6961	***Country:***	US
Source Type:	Temporary	***Zip Code:***	94105
Owner/Operator Ind:	Current Operator	***Street No:***	
Type:	Private	***Street 1:***	
Name:	PACIFIC GAS AND ELECTRIC CO	***Street 2:***	

Date Became Current:	19090101	**City:**	
Date Ended Current:		**State:**	
Phone:		**Country:**	US
Source Type:	Temporary	**Zip Code:**	
Owner/Operator Ind:	Current Operator	**Street No:**	
Type:	Private	**Street 1:**	
Name:	PACIFIC GAS AND ELECTRIC CO	**Street 2:**	
Date Became Current:	19090101	**City:**	
Date Ended Current:		**State:**	
Phone:		**Country:**	US
Source Type:	Notification	**Zip Code:**	
Owner/Operator Ind:	Current Owner	**Street No:**	
Type:	Private	**Street 1:**	77 BEALE ST
Name:	PACIFIC GAS AND ELECTRIC CO	**Street 2:**	
Date Became Current:	19090101	**City:**	SAN FRANCISCO
Date Ended Current:		**State:**	CA
Phone:	925-459-6961	**Country:**	US
Source Type:	Notification	**Zip Code:**	94105

Historical Handler Details

Receive Dt:	20120412
Generator Code Description:	Large Quantity Generator
Handler Name:	STRENGTH TEST PR 001 12

374	2 of 2	NNE	0.15 / 815.77	16.70 / 11	**TECHNOLINC CORP** **46231 LANDING PKWY** **FREMONT CA 94538**	HAZ TSD

EPA ID:	CAL000254217	**Facility County:**	01
Facility Street2:		**County:**	Alameda
Details DTSC HWTS:	The Department of Toxic Substances Control (DTSC) makes available a Waste Code Matrix showing each Waste Code, its description, and annual amounts in its Hazardous Waste Tracking System: https://hwts.dtsc.ca.gov/search		
Handler Profile URL:	https://hwts.dtsc.ca.gov/facility/CAL000254217		

375	1 of 12	NNE	0.06 / 338.71	17.35 / 12	**FREMONT MARRIOTT HOTEL** **46100 LANDING PKWY.** **FREMONT CA 94538**	AST

Total Capacity(Gal):	2,000	**Owner Name:**	FREMONT MARRIOTT HOTEL
CUPA:	Fremont	**County:**	Alameda

375	2 of 12	NNE	0.06 / 338.71	17.35 / 12	**Fremont Marriott Silicon Valley** **46100 LANDING PKWY.** **FREMONT CA 94538**	CERS TANK

Site ID:	117971
Latitude:	37.489150
Longitude:	-121.946390

Regulated Programs

EI ID:	10168247
EI Description:	Chemical Storage Facilities
EI ID:	10168247
EI Description:	Aboveground Petroleum Storage

Violations

Violation Date: 02/03/2017 ***Violation Source:*** CERS
Violation Program: APSA ***Violation Division:*** Fremont City Fire Department
Citation: HSC 6.67 25270.4.5(a) - California Health and Safety Code, Chapter 6.67, Section(s) 25270.4.5(a)
Violation Notes:

Returned to compliance on 03/10/2017. Failure to maintain a complete copy of the SPCC Plan at the facility if the facility is normally attended at least four hours per day, or at the nearest field office if the facility is not so attended.

Violation Description:

Failure to maintain a complete copy of the SPCC Plan at the facility if the facility is normally attended at least four hours per day, or at the nearest field office if the facility is not so attended.

Violations

Violation Date: 02/07/2014 ***Violation Source:*** CERS
Violation Program: HW ***Violation Division:*** Fremont City Fire Department
Citation: 22 CCR 12 66262.40(a) - California Code of Regulations, Title 22, Chapter 12, Section(s) 66262.40(a)
Violation Notes:

Returned to compliance on 06/27/2014.

Violation Description:

Failure to maintain uniform hazardous waste manifest, consolidated manifest, or bills of lading copies for three years.

Violations

Violation Date: 11/04/2021 ***Violation Source:*** CERS
Violation Program: APSA ***Violation Division:*** Fremont City Fire Department
Citation: HSC 6.67 25270.6(a)(1), 25270.6(a)(2) - California Health and Safety Code, Chapter 6.67, Section(s) 25270.6(a)(1), 25270.6(a)(2)
Violation Notes:

Returned to compliance on 11/04/2021. Annual tank facility statement not done in CERS. Contact FFD for assistance.

Violation Description:

Failure to submit a tank facility statement on or before January 1 annually unless a current Business Plan has been submitted.

Violations

Violation Date: 11/04/2021 ***Violation Source:*** CERS
Violation Program: APSA ***Violation Division:*** Fremont City Fire Department
Citation: HSC 6.67 25270.4.5(a) - California Health and Safety Code, Chapter 6.67, Section(s) 25270.4.5(a)
Violation Notes:

Returned to compliance on 12/06/2021. No inspection records for diesel storage areas. Create record keeping paperwork and inspection procedure. Records provided.

Violation Description:

Failure to comply with one or more of the following requirements:

1. Have record of inspections and tests, including integrity tests, signed by the appropriate supervisor or inspector.

2. Keep written procedures and records of inspections and tests, including integrity tests, for at least three years.

3. Keep comparison records.

Violations

Violation Date: 11/04/2021 ***Violation Source:*** CERS
Violation Program: HMRRP ***Violation Division:*** Fremont City Fire Department
Citation: HSC 6.95 25508(a)(3) - California Health and Safety Code, Chapter 6.95, Section(s) 25508(a)(3)
Violation Notes:

Returned to compliance on 12/06/2021. Training records not available. Train employees on emergency response information and record training. Provide documentation to FFD. Training records provided.

Violation Description:

Failure to establish and/or electronically submit an adequate training program in safety procedures in the event of a release or threatened release of a hazardous material. *Verify agricultural handler exemption HSC 25507.1

Violations

Violation Date: 02/07/2014 ***Violation Source:*** CERS
Violation Program: HMRRP ***Violation Division:*** Fremont City Fire Department
Citation: HSC 6.95 25508(d) - California Health and Safety Code, Chapter 6.95, Section(s) 25508(d)
Violation Notes:

Returned to compliance on 02/08/2014. Revise HMBP to reflect current changes on site

Violation Description:

Failure to complete and/or electronically submit a business plan when storing/handling a hazardous material at or above reportable quantities.

Violations

Violation Date: 11/04/2021 ***Violation Source:*** CERS
Violation Program: HMRRP ***Violation Division:*** Fremont City Fire Department
Citation: HSC 6.95 25508(a)(3 - California Health and Safety Code, Chapter 6.95, Section(s) 25508(a)(3
Violation Notes:

Returned to compliance on 11/04/2021. Site management has changed, but this was not noted in CERS. Update CERS with all new site contact information.

Violation Description:

Failure to report program data electronically.

Violations

Violation Date: 02/03/2017 ***Violation Source:*** CERS
Violation Program: HMRRP ***Violation Division:*** Fremont City Fire Department
Citation: HSC 6.95 25508(a)(1) - California Health and Safety Code, Chapter 6.95, Section(s) 25508(a)(1)
Violation Notes:

Returned to compliance on 03/10/2017. Failure to complete and electronically submit a business plan when storing/handling a hazardous material at or above reportable quantities. New ownership. Submit full HMBP to reflect current changes onsite.

Violation Description:

Failure to complete and electronically submit a business plan when storing/handling a hazardous material at or above reportable quantities.

Violations

Violation Date: 02/07/2014 ***Violation Source:*** CERS
Violation Program: APSA ***Violation Division:*** Fremont City Fire Department
Citation: HSC 6.67 Multiple - California Health and Safety Code, Chapter 6.67, Section(s) Multiple
Violation Notes:

Returned to compliance on 06/27/2014. Revise SPCC plant to reflect current changes

Violation Description:

APSA Program - Administration/Documentation - General

Violations

Violation Date: 11/04/2021
Violation Source: CERS
Violation Program: APSA
Violation Division: Fremont City Fire Department
Citation: HSC 6.67 25270.4.5 (a) - California Health and Safety Code, Chapter 6.67, Section(s) 25270.4.5 (a)
Violation Notes:

Returned to compliance on 12/06/2021. Plan has been reviewed.

Violation Description:

Failure to complete a review and evaluation of the SPCC Plan at least once every five years, document the completion of the review, and sign a statement as to whether the SPCC Plan will be amended.

Evaluations

Eval Date: 02/07/2014
Violations Found: Yes
Eval General Type: Compliance Evaluation Inspection
Eval Type: Routine done by local agency
Eval Division: Fremont City Fire Department
Eval Program: HMRRP
Eval Source: CERS
Eval Notes:

Eval Date: 12/06/2021
Violations Found: No
Eval General Type: Other/Unknown
Eval Type: Other, not routine, done by local agency
Eval Division: Fremont City Fire Department
Eval Program: HMRRP
Eval Source: CERS
Eval Notes:

Other Inspection for CUPA permit. All violations have been corrected.; Note: data in [EVAL Notes] field for some records is truncated from the source.

Eval Date: 02/03/2017
Violations Found: No
Eval General Type: Other/Unknown
Eval Type: Other, not routine, done by local agency
Eval Division: Fremont City Fire Department
Eval Program: HMRRP
Eval Source: CERS
Eval Notes:

Change in ownership and management change. See inspection report summary dated 2/3/2017 for initial inspection; Note: data in [EVAL Notes] field for some records is truncated from the source.

Eval Date: 12/06/2021
Violations Found: No
Eval General Type: Other/Unknown
Eval Type: Other, not routine, done by local agency
Eval Division: Fremont City Fire Department
Eval Program: APSA
Eval Source: CERS
Eval Notes:

Other Inspection for CUPA permit. All violations have been corrected.; Note: data in [EVAL Notes] field for some records is truncated from the source.

Eval Date: 03/10/2017
Violations Found: No
Eval General Type: Other/Unknown
Eval Type: Other, not routine, done by local agency
Eval Division: Fremont City Fire Department
Eval Program: HMRRP
Eval Source: CERS
Eval Notes:

Inspection is a follow up to the routine inspection dated 2/3/2017. All violations observed during that inspection were corrected.; Note: data in [EVAL Notes] field for some records is truncated from the source.

Eval Date: 11/04/2021
Violations Found: Yes
Eval General Type: Compliance Evaluation Inspection
Eval Type: Routine done by local agency
Eval Division: Fremont City Fire Department
Eval Program: APSA
Eval Source: CERS
Eval Notes:

Initial Inspection for CUPA Permit; Note: data in [EVAL Notes] field for some records is truncated from the source.

Eval Date: 02/07/2014
Violations Found: Yes
Eval General Type: Compliance Evaluation Inspection
Eval Type: Routine done by local agency
Eval Division: Fremont City Fire Department
Eval Program: APSA
Eval Source: CERS
Eval Notes:

Tier 1; Note: data in [EVAL Notes] field for some records is truncated from the source.

Eval Date: 02/03/2017
Violations Found: Yes
Eval General Type: Compliance Evaluation Inspection
Eval Type: Routine done by local agency
Eval Division: Fremont City Fire Department
Eval Program: APSA
Eval Source: CERS
Eval Notes:

Eval Date: 03/10/2017
Violations Found: No
Eval General Type: Other/Unknown
Eval Type: Other, not routine, done by local agency
Eval Division: Fremont City Fire Department
Eval Program: APSA
Eval Source: CERS
Eval Notes:

Inspection is a follow up to the routine inspection dated 2/3/2017. All violations observed during that inspection were corrected.; Note: data in [EVAL Notes] field for some records is truncated from the source.

Eval Date: 11/04/2021
Violations Found: Yes
Eval General Type: Compliance Evaluation Inspection
Eval Type: Routine done by local agency
Eval Division: Fremont City Fire Department
Eval Program: HMRRP
Eval Source: CERS

Eval Notes:

Initial Inspection for CUPA Permit; Note: data in [EVAL Notes] field for some records is truncated from the source.

Eval Date: 02/03/2017
Violations Found: Yes
Eval General Type: Compliance Evaluation Inspection
Eval Type: Routine done by local agency
Eval Division: Fremont City Fire Department
Eval Program: HMRRP
Eval Source: CERS
Eval Notes:

Eval Date: 02/07/2014
Violations Found: Yes
Eval General Type: Compliance Evaluation Inspection
Eval Type: Routine done by local agency
Eval Division: Fremont City Fire Department
Eval Program: HW
Eval Source: CERS
Eval Notes:

Affiliations

Affil Type Desc: Parent Corporation
Entity Name: Fremont Marriott Silicon Valley
Entity Title:
Address:
City:
State:
Country:
Zip Code:
Phone:

Affil Type Desc: Operator
Entity Name: Fremont Marriott Silicon Valley
Entity Title:
Address:
City:
State:
Country:
Zip Code:
Phone: (510) 413-3700

Affil Type Desc: Legal Owner
Entity Name: Ashford Hospitality Trust
Entity Title:
Address: 14185 Dallas Parkway Suite 1100
City: Dallas
State: TX
Country: United States
Zip Code: 75254
Phone: (972) 490-9600

Affil Type Desc: Identification Signer
Entity Name: ibrahim abdulhameed
Entity Title: Chief Engineer
Address:
City:
State:
Country:
Zip Code:
Phone:

Affil Type Desc: Environmental Contact

Entity Name: ibrahim abdulhameed
Entity Title:
Address: 46100 Landing Parkway
City: Fremont
State: CA
Country:
Zip Code: 94538
Phone:

Affil Type Desc: Property Owner
Entity Name: Ashford Hospitality Trust
Entity Title:
Address: 14185 Dallas Parkway Suite 1100
City: Dallas
State: TX
Country: United States
Zip Code: 75254
Phone: (972) 490-9600

Affil Type Desc: Document Preparer
Entity Name: Chuck DeOcampo
Entity Title:
Address:
City:
State:
Country:
Zip Code:
Phone:

Affil Type Desc: Facility Mailing Address
Entity Name: Mailing Address
Entity Title:
Address: 46100 Landing Parkway
City: Fremont
State: CA
Country:
Zip Code: 94538
Phone:

Affil Type Desc: CUPA District
Entity Name: Fremont City Fire Department
Entity Title:
Address: P.O. Box 5006
City: Fremont
State: CA
Country:
Zip Code: 94537-5006
Phone: (510) 494-4279

Map Key	Number of Records	Direction	Distance (mi/ft)	Elev/Diff (ft)	Site	DB
375	3 of 12	NNE	0.06 / 338.71	17.35 / 12	Verizon Wireless Cushing Parkway 46100 LANDING PKWY FREMONT CA 94538	CERS HAZ

Site ID: 366446
Latitude: 37.489155
Longitude: -121.946388

Regulated Programs

EI ID: 10229047 **EI Description:** Chemical Storage Facilities

Evaluations

Eval Date: 07/20/2017
Violations Found: No

Eval General Type: Compliance Evaluation Inspection
Eval Type: Routine done by local agency
Eval Division: Fremont City Fire Department
Eval Program: HMRRP
Eval Source: CERS
Eval Notes:

Affiliations

Affil Type Desc: Document Preparer
Entity Name: Steve Skanderson
Entity Title:
Address:
City:
State:
Country:
Zip Code:
Phone:

Affil Type Desc: Property Owner
Entity Name: Ashford Fremont LP
Entity Title:
Address: 5429 LBH Freeway Suite 625
City: Dallas
State: TX
Country: United States
Zip Code: 75240
Phone: (713) 699-2882

Affil Type Desc: Parent Corporation
Entity Name: Verizon Wireless [Northern California]
Entity Title:
Address:
City:
State:
Country:
Zip Code:
Phone:

Affil Type Desc: CUPA District
Entity Name: Fremont City Fire Department
Entity Title:
Address: P.O. Box 5006
City: Fremont
State: CA
Country:
Zip Code: 94537-5006
Phone: (510) 494-4279

Affil Type Desc: Legal Owner
Entity Name: Verizon Wireless
Entity Title:
Address: 295 Parkshore Drive
City: Folsom
State: CA
Country: United States
Zip Code: 95630
Phone: (866) 694-2415

Affil Type Desc: Environmental Contact
Entity Name: Environmental Compliance
Entity Title:
Address: 295 Parkshore Drive
City: Folsom
State: CA
Country:
Zip Code: 95630

Phone:

Affil Type Desc: Facility Mailing Address
Entity Name: Mailing Address
Entity Title:
Address: 295 Parkshore Drive
City: Folsom
State: CA
Country:
Zip Code: 95630
Phone:

Affil Type Desc: Operator
Entity Name: Verizon Wireless
Entity Title:
Address:
City:
State:
Country:
Zip Code:
Phone: (866) 694-2415

Affil Type Desc: Identification Signer
Entity Name: armand delgado
Entity Title: environmental compliance mgr
Address:
City:
State:
Country:
Zip Code:
Phone:

---

375 **4 of 12** **NNE** **0.06 / 338.71** **17.35 / 12** **REALENERGY, INC**
46100 LANDING PKWY
FREMONT CA 94538
EMISSIONS

2003 Criteria Data

Facility ID: 15144
Facility SIC Code: 4931
CO: 1
Air Basin: SF
District: BA
COID: ALA
DISN: BAY AREA AQMD
CHAPIS:
CERR Code:
TOGT: .002
ROGT: 0
COT: .466
NOXT: 1.426
SOXT: .01
PMT: .047
PM10T: .05

2003 Toxic Data

Facility ID: 15144
Facility SIC Code: 4931
CO: 1
Air Basin: SF
District: BA
TS:
Health Risk Asmt:
Non-Cancer Chronic Haz Ind:
Non-Cancer Acute Haz Ind:
COID: ALA
DISN: BAY AREA AQMD
CHAPIS:
CERR Code:

---

375 **5 of 12** **NNE** **0.06 / 338.71** **17.35 / 12** **FREMONT MARRIOTT HOTEL**
46100 LANDING PKWY
FREMONT CA
EMISSIONS

Map Key	Number of Records	Direction	Distance (mi/ft)	Elev/Diff (ft)	Site	DB

2002 Criteria Data

Facility ID:	13421	***CERR Code:***	
Facility SIC Code:	7011	***TOGT:***	.002
CO:	1	***ROGT:***	.0016734
Air Basin:	SF	***COT:***	.005
District:	BA	***NOXT:***	.023
COID:	ALA	***SOXT:***	0
DISN:	BAY AREA AQMD	***PMT:***	.002
CHAPIS:		***PM10T:***	.001952

2002 Toxic Data

Facility ID:	13421	***COID:***	ALA
Facility SIC Code:	7011	***DISN:***	BAY AREA AQMD
CO:	1	***CHAPIS:***	
Air Basin:	SF	***CERR Code:***	
District:	BA		
TS:			
Health Risk Asmt:			
Non-Cancer Chronic Haz Ind:			
Non-Cancer Acute Haz Ind:			

Map Key	Number of Records	Direction	Distance (mi/ft)	Elev/Diff (ft)	Site	DB
375	*6 of 12*	*NNE*	*0.06 / 338.71*	*17.35 / 12*	***DG COGEN PARTNERS, LLC*** ***46100 LANDING PKWY*** ***FREMONT CA 94538***	***EMISSIONS***

2004 Criteria Data

Facility ID:	16273	***CERR Code:***	
Facility SIC Code:	4931	***TOGT:***	0
CO:	1	***ROGT:***	0
Air Basin:	SF	***COT:***	.142
District:	BA	***NOXT:***	.436
COID:	ALA	***SOXT:***	.004
DISN:	BAY AREA AQMD	***PMT:***	.015
CHAPIS:		***PM10T:***	.01491

2004 Toxic Data

Facility ID:	16273	***COID:***	ALA
Facility SIC Code:	4931	***DISN:***	BAY AREA AQMD
CO:	1	***CHAPIS:***	
Air Basin:	SF	***CERR Code:***	
District:	BA		
TS:			
Health Risk Asmt:			
Non-Cancer Chronic Haz Ind:			
Non-Cancer Acute Haz Ind:			

2005 Criteria Data

Facility ID:	16273	***CERR Code:***	
Facility SIC Code:	4931	***TOGT:***	0
CO:	1	***ROGT:***	0
Air Basin:	SF	***COT:***	.029
District:	BA	***NOXT:***	.066
COID:	ALA	***SOXT:***	.004
DISN:	BAY AREA AQMD	***PMT:***	.015
CHAPIS:		***PM10T:***	.01491

Map Key	Number of Records	Direction	Distance (mi/ft)	Elev/Diff (ft)	Site	DB

2005 Toxic Data

Facility ID:	16273	***COID:***	ALA
Facility SIC Code:	4931	***DISN:***	BAY AREA AQMD
CO:	1	***CHAPIS:***	
Air Basin:	SF	***CERR Code:***	
District:	BA		
TS:			
Health Risk Asmt:			
Non-Cancer Chronic Haz Ind:			
Non-Cancer Acute Haz Ind:			

2007 Criteria Data

Facility ID:	16273	***CERR Code:***	
Facility SIC Code:	4931	***TOGT:***	.01
CO:	1	***ROGT:***	.000914
Air Basin:	SF	***COT:***	.031
District:	BA	***NOXT:***	.178
COID:	ALA	***SOXT:***	0
DISN:	BAY AREA AQMD	***PMT:***	.004
CHAPIS:		***PM10T:***	.003976

2007 Toxic Data

Facility ID:	16273	***COID:***	ALA
Facility SIC Code:	4931	***DISN:***	BAY AREA AQMD
CO:	1	***CHAPIS:***	
Air Basin:	SF	***CERR Code:***	
District:	BA		
TS:			
Health Risk Asmt:			
Non-Cancer Chronic Haz Ind:			
Non-Cancer Acute Haz Ind:			

2008 Criteria Data

Facility ID:	16273	***CERR Code:***	
Facility SIC Code:	4931	***TOGT:***	.01
CO:	1	***ROGT:***	.000914
Air Basin:	SF	***COT:***	.031
District:	BA	***NOXT:***	.178
COID:	ALA	***SOXT:***	0
DISN:	BAY AREA AQMD	***PMT:***	.004
CHAPIS:		***PM10T:***	.003976

2008 Toxic Data

Facility ID:	16273	***COID:***	ALA
Facility SIC Code:	4931	***DISN:***	BAY AREA AQMD
CO:	1	***CHAPIS:***	
Air Basin:	SF	***CERR Code:***	
District:	BA		
TS:			
Health Risk Asmt:			
Non-Cancer Chronic Haz Ind:			
Non-Cancer Acute Haz Ind:			

375	***7 of 12***	***NNE***	***0.06 / 338.71***	***17.35 / 12***	***FREMONT MARRIOTT HOTEL 46100 LANDING PKWY FREMONT CA 94538***	***EMISSIONS***

2003 Criteria Data

Facility ID:	13421	***CERR Code:***	
Facility SIC Code:	7011	***TOGT:***	.002
CO:	1	***ROGT:***	0
Air Basin:	SF	***COT:***	.005
District:	BA	***NOXT:***	.023
COID:	ALA	***SOXT:***	0
DISN:	BAY AREA AQMD	***PMT:***	.002
CHAPIS:		***PM10T:***	0

2003 Toxic Data

Facility ID:	13421	***COID:***	ALA
Facility SIC Code:	7011	***DISN:***	BAY AREA AQMD
CO:	1	***CHAPIS:***	
Air Basin:	SF	***CERR Code:***	
District:	BA		
TS:			
Health Risk Asmt:			
Non-Cancer Chronic Haz Ind:			
Non-Cancer Acute Haz Ind:			

2004 Criteria Data

Facility ID:	13421	***CERR Code:***	
Facility SIC Code:	7011	***TOGT:***	.006
CO:	1	***ROGT:***	.0050202
Air Basin:	SF	***COT:***	.017
District:	BA	***NOXT:***	.08
COID:	ALA	***SOXT:***	.001
DISN:	BAY AREA AQMD	***PMT:***	.006
CHAPIS:		***PM10T:***	.005856

2004 Toxic Data

Facility ID:	13421	***COID:***	ALA
Facility SIC Code:	7011	***DISN:***	BAY AREA AQMD
CO:	1	***CHAPIS:***	
Air Basin:	SF	***CERR Code:***	
District:	BA		
TS:			
Health Risk Asmt:			
Non-Cancer Chronic Haz Ind:			
Non-Cancer Acute Haz Ind:			

2005 Criteria Data

Facility ID:	13421	***CERR Code:***	
Facility SIC Code:	7011	***TOGT:***	.006
CO:	1	***ROGT:***	.0050202
Air Basin:	SF	***COT:***	.017
District:	BA	***NOXT:***	.08
COID:	ALA	***SOXT:***	.001
DISN:	BAY AREA AQMD	***PMT:***	.006
CHAPIS:		***PM10T:***	.005856

2005 Toxic Data

Facility ID:	13421	***COID:***	ALA
Facility SIC Code:	7011	***DISN:***	BAY AREA AQMD

CO:	1	***CHAPIS:***	
Air Basin:	SF	***CERR Code:***	
District:	BA		
TS:			
Health Risk Asmt:			
Non-Cancer Chronic Haz Ind:			
Non-Cancer Acute Haz Ind:			

2006 Criteria Data

Facility ID:	13421	***CERR Code:***	
Facility SIC Code:	7011	***TOGT:***	.001
CO:	1	***ROGT:***	.0008367
Air Basin:	SF	***COT:***	.004
District:	BA	***NOXT:***	.019
COID:	ALA	***SOXT:***	0
DISN:	BAY AREA AQMD	***PMT:***	.001
CHAPIS:		***PM10T:***	.000976

2006 Toxic Data

Facility ID:	13421	***COID:***	ALA
Facility SIC Code:	7011	***DISN:***	BAY AREA AQMD
CO:	1	***CHAPIS:***	
Air Basin:	SF	***CERR Code:***	
District:	BA		
TS:			
Health Risk Asmt:			
Non-Cancer Chronic Haz Ind:			
Non-Cancer Acute Haz Ind:			

2007 Criteria Data

Facility ID:	13421	***CERR Code:***	
Facility SIC Code:	7011	***TOGT:***	.001
CO:	1	***ROGT:***	.0008367
Air Basin:	SF	***COT:***	.004
District:	BA	***NOXT:***	.019
COID:	ALA	***SOXT:***	0
DISN:	BAY AREA AQMD	***PMT:***	.001
CHAPIS:		***PM10T:***	.000976

2007 Toxic Data

Facility ID:	13421	***COID:***	ALA
Facility SIC Code:	7011	***DISN:***	BAY AREA AQMD
CO:	1	***CHAPIS:***	
Air Basin:	SF	***CERR Code:***	
District:	BA		
TS:			
Health Risk Asmt:			
Non-Cancer Chronic Haz Ind:			
Non-Cancer Acute Haz Ind:			

2008 Criteria Data

Facility ID:	13421	***CERR Code:***	
Facility SIC Code:	7011	***TOGT:***	.011
CO:	1	***ROGT:***	.0092037
Air Basin:	SF	***COT:***	.091
District:	BA	***NOXT:***	.074
COID:	ALA	***SOXT:***	0
DISN:	BAY AREA AQMD	***PMT:***	.004

CHAPIS: ***PM10T:*** .003904

2008 Toxic Data

Facility ID: 13421
Facility SIC Code: 7011
CO: 1
Air Basin: SF
District: BA
TS:
Health Risk Asmt:
Non-Cancer Chronic Haz Ind:
Non-Cancer Acute Haz Ind:
COID: ALA
DISN: BAY AREA AQMD
CHAPIS:
CERR Code:

2009 Criteria Data

Facility ID: 13421
Facility SIC Code: 7011
CO: 1
Air Basin: SF
District: BA
COID: ALA
DISN: BAY AREA AQMD
CHAPIS:
CERR Code:
TOGT: .011
ROGT: .0092037
COT: .091
NOXT: .074
SOXT: 0
PMT: .00409836065573770491803278688524590163 9344
PM10T: .004

2009 Toxic Data

Facility ID: 13421
Facility SIC Code: 7011
CO: 1
Air Basin: SF
District: BA
TS:
Health Risk Asmt:
Non-Cancer Chronic Haz Ind:
Non-Cancer Acute Haz Ind:
COID: ALA
DISN: BAY AREA AQMD
CHAPIS:
CERR Code:

2010 Toxic Data

Facility ID: 13421
Facility SIC Code: 7011
CO: 1
Air Basin: SF
District: BA
TS:
Health Risk Asmt:
Non-Cancer Chronic Haz Ind:
Non-Cancer Acute Haz Ind:
COID: ALA
DISN: BAY AREA AQMD
CHAPIS:
CERR Code:

2011 Criteria Data

Facility ID: 13421
Facility SIC Code: 7011
CO: 1
Air Basin: SF
District: BA
COID: ALA
DISN: BAY AREA AQMD
CHAPIS:
CERR Code:
TOGT: .002
ROGT: .0016734
COT: .014
NOXT: .012
SOXT: 0
PMT: .00102459016393442622950819672131147540 9836
PM10T: .001

2011 Toxic Data

Facility ID:	13421	***COID:***	ALA
Facility SIC Code:	7011	***DISN:***	BAY AREA AQMD
CO:	1	***CHAPIS:***	
Air Basin:	SF	***CERR Code:***	
District:	BA		
TS:			
Health Risk Asmt:			
Non-Cancer Chronic Haz Ind:			
Non-Cancer Acute Haz Ind:			

2012 Criteria Data

Facility ID:	13421	***CERR Code:***	
Facility SIC Code:	7011	***TOGT:***	.001
CO:	1	***ROGT:***	.0008367
Air Basin:	SF	***COT:***	.005
District:	BA	***NOXT:***	.004
COID:	ALA	***SOXT:***	0
DISN:	BAY AREA AQMD	***PMT:***	0
CHAPIS:		***PM10T:***	0

2012 Toxic Data

Facility ID:	13421	***COID:***	ALA
Facility SIC Code:	7011	***DISN:***	BAY AREA AQMD
CO:	1	***CHAPIS:***	
Air Basin:	SF	***CERR Code:***	
District:	BA		
TS:			
Health Risk Asmt:			
Non-Cancer Chronic Haz Ind:			
Non-Cancer Acute Haz Ind:			

2013 Criteria Data

Facility ID:	13421	***CERR Code:***	
Facility SIC Code:	7011	***TOGT:***	.001
CO:	1	***ROGT:***	.0008367
Air Basin:	SF	***COT:***	.005
District:	BA	***NOXT:***	.004
COID:	ALA	***SOXT:***	0
DISN:	BAY AREA AQMD	***PMT:***	0
CHAPIS:		***PM10T:***	0

2013 Toxic Data

Facility ID:	13421	***COID:***	ALA
Facility SIC Code:	7011	***DISN:***	BAY AREA AQMD
CO:	1	***CHAPIS:***	
Air Basin:	SF	***CERR Code:***	
District:	BA		
TS:			
Health Risk Asmt:			
Non-Cancer Chronic Haz Ind:			
Non-Cancer Acute Haz Ind:			

375	*8 of 12*	*NNE*	*0.06 / 338.71*	*17.35 / 12*	***ASHFORD TRS FREMONT LLC DBA MARRIOTT 46100 LANDING PKWY***	***EMISSIONS***

2014 Criteria Data

Facility ID:	23051	***CERR Code:***	
Facility SIC Code:	7011	***TOGT:***	.000541724
CO:	1	***ROGT:***	
Air Basin:	SF	***COT:***	.004509872
District:	BA	***NOXT:***	.003663186
COID:	ALA	***SOXT:***	.000002719
DISN:	BAY AREA AQMD	***PMT:***	.000083325
CHAPIS:		***PM10T:***	.000079992

2014 Toxic Data

Facility ID:	23051	***COID:***	ALA
Facility SIC Code:	7011	***DISN:***	BAY AREA AQMD
CO:	1	***CHAPIS:***	
Air Basin:	SF	***CERR Code:***	
District:	BA		
TS:			
Health Risk Asmt:			
Non-Cancer Chronic Haz Ind:			
Non-Cancer Acute Haz Ind:			

2015 Criteria Data

Facility ID:	23051	***CERR Code:***	
Facility SIC Code:	7011	***TOGT:***	.000541724
CO:	1	***ROGT:***	.000530573
Air Basin:	SF	***COT:***	.004509872
District:	BA	***NOXT:***	.003663186
COID:	ALA	***SOXT:***	.000002719
DISN:	BAY AREA AQMD	***PMT:***	.000083325
CHAPIS:		***PM10T:***	.000079992

2015 Toxic Data

Facility ID:	23051	***COID:***	ALA
Facility SIC Code:	7011	***DISN:***	BAY AREA AQMD
CO:	1	***CHAPIS:***	
Air Basin:	SF	***CERR Code:***	
District:	BA		
TS:			
Health Risk Asmt:			
Non-Cancer Chronic Haz Ind:			
Non-Cancer Acute Haz Ind:			

2016 Criteria Data

Facility ID:	23051	***CERR CODE:***	
Facility SIC Code:	7011	***TOGT:***	.112250118
CO:	1	***ROGT:***	.051100383459
Air Basin:	SF	***COT:***	.265613938
District:	BA	***NOXT:***	1.400971125
COID:	ALA	***SOXT:***	.007812683
DISN:	BAY AREA AQMD	***PMT:***	.041742779
CHAPIS:		***PM10T:***	.041718781

2016 Toxic Data

Facility ID:	23051	**TS:**	
Facility SIC Code:	7011	**HRA:**	
CERR CODE:		**CH Index:**	
COID:	ALA	**AH Index:**	
CO:	1	**Air Basin:**	SF
DISN:	BAY AREA AQMD	**District:**	BA
CHAPIS:			

2017 Criteria Data

Facility ID:	23051	**CERR Code:**	
Facility SIC Code:	7011	**TOGT:**	.112250118
CO:	1	**ROGT:**	.051100383459
Air Basin:	SF	**COT:**	.265613938
District:	BA	**NOXT:**	1.400971125
COID:	ALA	**SOXT:**	.007812683
DISN:	BAY AREA AQMD	**PMT:**	.041742779
CHAPIS:		**PM10T:**	.041718781

2017 Toxic Data

Facility ID:	23051	**COID:**	ALA
Facility SIC Code:	7011	**DISN:**	BAY AREA AQMD
CO:	1	**CHAPIS:**	
Air Basin:	SF	**CERR Code:**	
District:	BA		
TS:			
Health Risk Asmt:			
Non-Cancer Chronic Haz Ind:			
Non-Cancer Acute Haz Ind:			

2018 Criteria Data

Facility ID:	23051	**CERR Code:**	
Facility SIC Code:	7011	**TOGT:**	.112324602
CO:	1	**ROGT:**	.051134291257
Air Basin:	SF	**COT:**	.265790189
District:	BA	**NOXT:**	1.401900753
COID:	ALA	**SOXT:**	.007817866
DISN:	BAY AREA AQMD	**PMT:**	.041770477
CHAPIS:		**PM10T:**	.041746463

2018 Toxic Data

Facility ID:	23051	**COID:**	ALA
Facility SIC Code:	7011	**DISN:**	BAY AREA AQMD
CO:	1	**CHAPIS:**	
Air Basin:	SF	**CERR Code:**	
District:	BA		
TS:			
Health Risk Asmt:			
Non-Cancer Chronic Haz Ind:			
Non-Cancer Acute Haz Ind:			

2019 Criteria Data

CO:	1	**CHAPIS:**	
Air Basin:	SF	**CERR Code:**	
Facility ID:	23051	**ROGT:**	.051134291257
District:	BA	**COT:**	.265790189
Facility SIC Code:	7011	**NOXT:**	1.401900753
CO ID:	ALA	**SOXT:**	.007817866

Map Key	Number of Records	Direction	Distance (mi/ft)	Elev/Diff (ft)	Site	DB

DISN: BAY AREA AQMD
PM10T: .041746463
TOGT: .112324602
PMT: .041770477

2019 Toxic Data

CO: 1
Air Basin: SF
Faccility ID: 23051
District: BA
Facility SIC Code: 7011
COID: ALA
Non-Cancer Chronic Haz Ind:
Non-Cancer Acute Haz Ind:
DISN: BAY AREA AQMD
CHAPIS:
CERR Code:
TS:
Health Risk Asmt:

2020 Criteria Data

CO: 1
Air Basin: SF
Facility ID: 23051
District: BA
Facility SIC Code: 7011
CO ID: ALA
DISN: BAY AREA AQMD
TOGT: .112324602
PMT: .041770477
PM10T: .041746463
CHAPIS:
CERR Code:
ROGT: .051134291257
COT: .265790189
NOXT: 1.401900753
SOXT: .007817866

2020 Toxic Data

CO: 1
Air Basin: SF
Facility ID: 23051
District: BA
Facility SIC Code: 7011
COID: ALA
Non-Cancer Chronic Haz Ind:
Non-Cancer Acute Haz Ind:
DISN: BAY AREA AQMD
CHAPIS:
CHERR Code:
TS:
Health Risk Asmt:

Map Key	Number of Records	Direction	Distance (mi/ft)	Elev/Diff (ft)	Site	DB
375	9 of 12	NNE	0.06 / 338.71	17.35 / 12	808 ENERGY3, LLC 46100 LANDING PKWY FREMONT CA 94538	EMISSIONS

2009 Criteria Data

Facility ID: 16273
Facility SIC Code: 4931
CO: 1
Air Basin: SF
District: BA
COID: ALA
DISN: BAY AREA AQMD
CHAPIS:
CERR Code:
TOGT: .436
ROGT: .0398504
COT: .031
NOXT: .178
SOXT: 0
PMT: .00401810865191146881287726358148893360161
PM10T: .003994

2009 Toxic Data

Facility ID: 16273
Facility SIC Code: 4931
COID: ALA
DISN: BAY AREA AQMD

CO: 1
Air Basin: SF
District: BA
TS:
Health Risk Asmt:
Non-Cancer Chronic Haz Ind:
Non-Cancer Acute Haz Ind:
CHAPIS:
CERR Code:

2010 Toxic Data

Facility ID: 16273
Facility SIC Code: 4931
CO: 1
Air Basin: SF
District: BA
TS:
Health Risk Asmt:
Non-Cancer Chronic Haz Ind:
Non-Cancer Acute Haz Ind:
COID: ALA
DISN: BAY AREA AQMD
CHAPIS:
CERR Code:

2011 Toxic Data

Facility ID: 16273
Facility SIC Code: 4931
CO: 1
Air Basin: SF
District: BA
TS:
Health Risk Asmt:
Non-Cancer Chronic Haz Ind:
Non-Cancer Acute Haz Ind:
COID: ALA
DISN: BAY AREA AQMD
CHAPIS:
CERR Code:

2012 Toxic Data

Facility ID: 16273
Facility SIC Code: 4931
CO: 1
Air Basin: SF
District: BA
TS:
Health Risk Asmt:
Non-Cancer Chronic Haz Ind:
Non-Cancer Acute Haz Ind:
COID: ALA
DISN: BAY AREA AQMD
CHAPIS:
CERR Code:

2013 Toxic Data

Facility ID: 16273
Facility SIC Code: 4931
CO: 1
Air Basin: SF
District: BA
TS:
Health Risk Asmt:
Non-Cancer Chronic Haz Ind:
Non-Cancer Acute Haz Ind:
COID: ALA
DISN: BAY AREA AQMD
CHAPIS:
CERR Code:

375	*10 of 12*	*NNE*	*0.06 / 338.71*	*17.35 / 12*	***Fremont Marriott Silicon Valley - Tesla Destination*** ***46100 Landing Pkwy*** ***Fremont CA 94538***	***ALT FUELS***

ID: 112976
Fuel Type Code: ELEC: Electric
CNG Dispenser No:
CNG Site Renew Src:

Map Key	Number of Records	Direction	Distance (mi/ft)	Elev/Diff (ft)	Site	DB

Station Phone:	510-413-3700 877-798-3752	**CNG Tot Compr Cap:**	
Expected Date:		**CNG Storage Cap:**	
BD Blends:		**CNG Fill Type Code:**	
NG PSI:		**CNG PSI:**	
Federal Agency ID:		**CNG Vehicle Class:**	
Open Date:	2016-07-07	**LNG Site Renew Src:**	
Hydrogen is Retail:		**LNG Vehicle Class:**	
Federal Agency:		**LPG Nozzle Types:**	
Facility Type:	HOTEL	**Hydrogen Pressures:**	
Dt Last Confirmed:	2022-10-06	**Hydrogen Standards:**	
Updated at:	2023-01-18 15:15:20 UTC	**Latitude:**	37.488967
Access Code:	public	**Longitude:**	-121.94617
Access Detail Code:			
Groups with Access Code:	Public		
Groups with Access Code Fr:	Public		
Fed Agency Name:			
Hydrogen Status Link:			
E85 Other Ethanol Blends:			
NPS Unit Name:			
Cards Accepted:			
CNG Statn Sells Renewable Na:			
LNG Statn Sells Renewable Na:			
Maximum Vehicle Class:			
RD Blended With Biodiesel:			
RD Blends:			
RD Blends French:			
RD Maximum Biodiesel Level:			
Status:	Open: The station is open.		
Owner Type Desc:	Privately owned		
E85 Blender Pump Desc:			
NG Fill Type Desc:			
NG Vehicle Class Desc:			
Geocode Status Desc:	Premise (building name, property name, shopping center, etc.) level accuracy.		
Group with Access Desc:	Publicly available to all customers.		
LPG Primary Desc:			
Intersection Directions:			
Access Days Time:			
Restricted Access:			

375	*11 of 12*	*NNE*	*0.06 / 338.71*	*17.35 / 12*	***FREMONT MARRIOTT HOTEL*** ***46100 LANDING PKWY.*** ***FREMONT CA 94538***	***AST SWRCB***

Total Gals:	2000
Owner Name:	FREMONT MARRIOTT HOTEL
Data Source:	SWRCB Aboveground Storage Tanks Listing 2006;SWRCB Aboveground Storage Tanks Listing 2005;SWRCB Aboveground Storage Tanks Listing 2007;SWRCB Aboveground Storage Tanks Listing 2003

375	*12 of 12*	*NNE*	*0.06 / 338.71*	*17.35 / 12*	***AT&T California - P5227*** ***46100 LANDING PKWY*** ***FREMONT CA 94538***	***CERS HAZ***

Site ID:	573959
Latitude:	37.489155
Longitude:	-121.946388

Regulated Programs

EI ID:	10868647	**EI Description:**	Chemical Storage Facilities

Evaluations

Eval Date:	03/17/2021

Violations Found: No
Eval General Type: Compliance Evaluation Inspection
Eval Type: Routine done by local agency
Eval Division: Fremont City Fire Department
Eval Program: HMRRP
Eval Source: CERS
Eval Notes:

New business inspection. New address. Business was reporting in CERS at 46191 Fremont Blvd, but actual address is 46100 Landing. This has been corrected.; Note: data in [EVAL Notes] field for some records is truncated from the source.

Eval Date: 10/10/2017
Violations Found: No
Eval General Type: Compliance Evaluation Inspection
Eval Type: Routine done by local agency
Eval Division: Fremont City Fire Department
Eval Program: HMRRP
Eval Source: CERS
Eval Notes:

Facility has less than regulated quantities. (35lbs); Note: data in [EVAL Notes] field for some records is truncated from the source.

Affiliations

Affil Type Desc: Facility Mailing Address
Entity Name: Mailing Address
Entity Title:
Address: 311 S. Akard Street, Floor 12
City: Dallas
State: TX
Country:
Zip Code: 75202
Phone:

Affil Type Desc: Identification Signer
Entity Name: Jeremy McGrue
Entity Title: National EPCRA Manager
Address:
City:
State:
Country:
Zip Code:
Phone:

Affil Type Desc: Operator
Entity Name: AT&T California
Entity Title:
Address:
City:
State:
Country:
Zip Code:
Phone: (800) 566-9347

Affil Type Desc: Environmental Contact
Entity Name: AT&T EH&S Hotline - Option #1
Entity Title:
Address: 311 S. Akard Street, Floor 12
City: Dallas
State: TX
Country:
Zip Code: 75202
Phone:

Affil Type Desc: Property Owner
Entity Name: Pacific Bell Telephone Company dba AT&T California

Map Key	Number of Records	Direction	Distance (mi/ft)	Elev/Diff (ft)	Site	DB

Entity Title:
Address: 430 BUSH ST
City: SAN FRANCISCO
State: TX
Country: United States
Zip Code: 94108
Phone: (214) 464-1712

Affil Type Desc: Parent Corporation
Entity Name: Pacific Bell Telephone Company dba AT&T California
Entity Title:
Address:
City:
State:
Country:
Zip Code:
Phone:

Affil Type Desc: Legal Owner
Entity Name: Pacific Bell Telephone Company dba AT&T California
Entity Title:
Address: 311 S. Akard Street, Floor 12
City: Dallas
State: TX
Country: United States
Zip Code: 75202
Phone: (469) 295-2319

Affil Type Desc: Document Preparer
Entity Name: Peter Burnell, Sigma Consultants, Inc.
Entity Title:
Address:
City:
State:
Country:
Zip Code:
Phone:

Affil Type Desc: CUPA District
Entity Name: Fremont City Fire Department
Entity Title:
Address: P.O. Box 5006
City: Fremont
State: CA
Country:
Zip Code: 94537-5006
Phone: (510) 494-4279

Coordinates

Env Int Type Code: HMBP
Program ID: 10868647
Latitude: 37.489030
Longitude: -121.946330
Coord Name:
Ref Point Type Desc: Center of a facility or station.

376	1 of 2	N	0.05 / 263.07	11.00 / 6	LAM RESEARCH CORPORATION - CA10 4405 CUSHING PARKWAY FREMONT CA 94538	RCRA NON GEN

EPA Handler ID: CAL000426687
Gen Status Universe: No Report
Contact Name: DINA C SCHILLER
Contact Address: 4650 , CUSHING PARKWAY , , FREMONT , CA, 94538 , US
Contact Phone No and Ext: 510-572-3840
Contact Email: DINA.SCHILLER@LAMRESEARCH.COM
Contact Country: US
County Name: ALAMEDA

EPA Region: 09
Land Type: Private
Receive Date: 20180702
Location Latitude:
Location Longitude:

Violation/Evaluation Summary

Note: NO RECORDS: As of Apr 2023, there are no Compliance Monitoring and Enforcement (violation) records associated with this facility (EPA ID).

Handler Summary

Importer Activity: No
Mixed Waste Generator: No
Transporter Activity: No
Transfer Facility: No
Onsite Burner Exemption: No
Furnace Exemption: No
Underground Injection Activity: No
Commercial TSD: No
Used Oil Transporter: No
Used Oil Transfer Facility: No
Used Oil Processor: No
Used Oil Refiner: No
Used Oil Burner: No
Used Oil Market Burner: No
Used Oil Spec Marketer: No

Hazardous Waste Handler Details

Sequence No: 1
Receive Date: 20180702
Handler Name: LAM RESEARCH CORPORATION - CA10
Source Type: Notification
Federal Waste Generator Code: N
Generator Code Description: Not a Generator, Verified

Waste Code Details

Hazardous Waste Code: 151
Waste Code Description: Asbestos-containing waste

Owner/Operator Details

Owner/Operator Ind: Current Operator
Type: Private
Name: LAM RESEARCH CORPORATION
Date Became Current: 20160301
Date Ended Current:
Phone: 510-572-0200
Source Type: Notification
Street No: 4650
Street 1: CUSHING PARKWAY
Street 2:
City: FREMONT
State: CA
Country: US
Zip Code: 94538

Owner/Operator Ind: Current Owner
Type: Private
Name: LAM RESEARCH CORPORATION
Date Became Current: 20160301
Date Ended Current:
Phone: 510-572-0200
Source Type: Notification
Street No: 4650
Street 1: CUSHING PARKWAY
Street 2:
City: FREMONT
State: CA
Country: US
Zip Code: 94538

Map Key	Number of Records	Direction	Distance (mi/ft)	Elev/Diff (ft)	Site	DB
376	2 of 2	N	0.05 / 263.07	11.00 / 6	Lam Research Corporation (CA10) 4405 CUSHING PKWY FREMONT CA 94538	CERS HAZ

Site ID: 629533
Latitude: 37.490353
Longitude: -121.953529

Regulated Programs

EI ID: 10922038 **EI Description:** Chemical Storage Facilities

Evaluations

Eval Date: 03/27/2023
Violations Found: No
Eval General Type: Compliance Evaluation Inspection
Eval Type: Routine done by local agency
Eval Division: Fremont City Fire Department
Eval Program: HMRRP
Eval Source: CERS
Eval Notes:

Site is now storing hazardous materials. No waste at this time.; Note: data in [EVAL Notes] field for some records is truncated from the source.

Affiliations

Affil Type Desc: Parent Corporation
Entity Name: Lam Research
Entity Title:
Address:
City:
State:
Country:
Zip Code:
Phone:

Affil Type Desc: Identification Signer
Entity Name: Eumy Hung
Entity Title: Sr. Manager, Environmental Health & Safety
Address:
City:
State:
Country:
Zip Code:
Phone:

Affil Type Desc: Facility Mailing Address
Entity Name: Mailing Address
Entity Title:
Address: 4650 Cushing Parkway
City: Fremont
State: CA
Country:
Zip Code: 94538
Phone:

Affil Type Desc: Document Preparer
Entity Name: Eumy Hung
Entity Title:
Address:
City:
State:
Country:
Zip Code:

Phone:

Affil Type Desc: Environmental Contact
Entity Name: Eumy Hung
Entity Title:
Address: 4650 Cushing Parkway, CA6
City: Fremont
State: CA
Country:
Zip Code: 94538
Phone:

Affil Type Desc: Operator
Entity Name: Lam Research Corporation
Entity Title:
Address:
City:
State:
Country:
Zip Code:
Phone: (510) 572-0200

Affil Type Desc: CUPA District
Entity Name: Fremont City Fire Department
Entity Title:
Address: P.O. Box 5006
City: Fremont
State: CA
Country:
Zip Code: 94537-5006
Phone: (510) 494-4279

Affil Type Desc: Legal Owner
Entity Name: Lam Research Corporation
Entity Title:
Address: 4650 Cushing Parkway, CA6
City: Fremont
State: CA
Country: United States
Zip Code: 94538
Phone: (510) 572-0200

Affil Type Desc: Property Owner
Entity Name: Lam Research Corporation
Entity Title:
Address: 4650 Cushing Parkway
City: Fremont
State: CA
Country: United States
Zip Code: 94538
Phone: (510) 572-0200

Coordinates

Env Int Type Code: HMBP
Program ID: 10922038
Latitude: 37.533220
Longitude: -121.967990
Coord Name:
Ref Point Type Desc: Center of a facility or station.

---

377 *1 of 1* *NE* *0.80 / 4,215.03* *41.02 / 36* ***CTS PRINTEX INC***
47010 KATO ROAD
FREMONT CA 945390000 ***ENVIROSTOR***

Estor/EPA ID: 80001763
Site Code:
Nat Priority List: NO
APN: NONE SPECIFIED
Census Tract: 6085509304
Assembly District: 23
Senate District: 13
Permit Renewal Lead:
Public Partici Spclst:
Project Manager:

Site Type:	CORRECTIVE ACTION	**County:**	ALAMEDA
Address Description:	47010 KATO ROAD	**Latitude:**	37.415959
Office:	CLEANUP BERKELEY	**Longitude:**	-122.088807
Special Program:		**Acres:**	0.01 ACRES
Funding:		**Supervisor:**	KAREN TOTH

Cleanup Status: NO FURTHER ACTION AS OF 3/27/1998
Cleanup Oversight Agencies: RWQCB 2 - SAN FRANCISCO BAY - LEAD AGENCY
School District:
Past Use that Caused Contam: NONE
Potential Media Affected: UNDER INVESTIGATION
Potential Contamin of Concern:

UNDER INVESTIGATION

Site History:

This site submitted a Part A Application for onsite wastewater treatment. A determination was made on June 28, 1988 that they were an protective filer. The Site was closed under the oversight of Alameda County.

Status: NO FURTHER ACTION
Program Type: CORRECTIVE ACTION
CalEnviroScreen Score: 45-50%
Summary Link: https://www.envirostor.dtsc.ca.gov/public/profile_report?global_id=80001763

Completed Activities

Title: Part A Withdrawal Approval
Title Link: https://www.envirostor.dtsc.ca.gov/public/final_documents2?global_id=80001763&enforcement_id=60192645
Area Name:
Area Link:
Sub Area:
Sub Area Link:
Document Type: Correspondence
Date Completed: 7/19/1988
Comments: approval of withdrawal of PART A

Title: Variance Request
Title Link: https://www.envirostor.dtsc.ca.gov/public/final_documents2?global_id=80001763&doc_id=60192642
Area Name:
Area Link:
Sub Area:
Sub Area Link:
Document Type: Other Report
Date Completed: 5/31/1985
Comments: Variance Request

Title: Revised Part A Application July 6, 1987
Title Link: https://www.envirostor.dtsc.ca.gov/public/final_documents2?global_id=80001763&doc_id=60192641
Area Name:
Area Link:
Sub Area:
Sub Area Link:
Document Type: Other Report
Date Completed: 7/6/1987
Comments: Part A Application

Title: Closure Report
Title Link: https://www.envirostor.dtsc.ca.gov/public/final_documents2?global_id=80001763&doc_id=60192644
Area Name:
Area Link:
Sub Area:
Sub Area Link:
Document Type: Other Report
Date Completed: 9/28/1987
Comments: Closure Report

Title: 1986 Operation Plan

Title Link: https://www.envirostor.dtsc.ca.gov/public/final_documents2?global_id=80001763&doc_id=60192640
Area Name:
Area Link:
Sub Area:
Sub Area Link:
Document Type: Other Report
Date Completed: 5/31/1986
Comments: 1986 Operation Plan

Title: Closure Plan
Title Link: https://www.envirostor.dtsc.ca.gov/public/final_documents2?global_id=80001763&doc_id=60192643
Area Name:
Area Link:
Sub Area:
Sub Area Link:
Document Type: Other Report
Date Completed: 7/1/1986
Comments: closure plan

378	1 of 2	N	0.00 / 20.92	12.75 / 7	**GORDON N BALL INC** **4192 CUSHING PARK WAY** **FREMONT CA 94538**	**RCRA NON GEN**

EPA Handler ID: CAL000459096
Gen Status Universe: No Report
Contact Name: EDISON CANNARD
Contact Address: 333 CAMILLE AVE , , ALAMO , CA, 94507 ,
Contact Phone No and Ext: 925-383-1003
Contact Email: ECANNARD@BALLCONCO.COM
Contact Country:
County Name: ALAMEDA
EPA Region: 09
Land Type:
Receive Date: 20201230
Location Latitude:
Location Longitude:

Violation/Evaluation Summary

Note: NO RECORDS: As of Apr 2023, there are no Compliance Monitoring and Enforcement (violation) records associated with this facility (EPA ID).

Handler Summary

Importer Activity: No
Mixed Waste Generator: No
Transporter Activity: No
Transfer Facility: No
Onsite Burner Exemption: No
Furnace Exemption: No
Underground Injection Activity: No
Commercial TSD: No
Used Oil Transporter: No
Used Oil Transfer Facility: No
Used Oil Processor: No
Used Oil Refiner: No
Used Oil Burner: No
Used Oil Market Burner: No
Used Oil Spec Marketer: No

Hazardous Waste Handler Details

Sequence No: 1
Receive Date: 20201230
Handler Name: GORDON N BALL INC

Map Key	Number of Records	Direction	Distance (mi/ft)	Elev/Diff (ft)	Site	DB

Source Type: Implementer
Federal Waste Generator Code: N
Generator Code Description: Not a Generator, Verified

Owner/Operator Details

Owner/Operator Ind:	Current Owner	**Street No:**	
Type:	Other	**Street 1:**	333 CAMILLE AVE
Name:	GORDON N BALL INC	**Street 2:**	
Date Became Current:		**City:**	ALAMO
Date Ended Current:		**State:**	CA
Phone:	925-838-5675	**Country:**	
Source Type:	Implementer	**Zip Code:**	94507

Owner/Operator Ind:	Current Operator	**Street No:**	
Type:	Other	**Street 1:**	333 CAMILLE AVE
Name:	EDISON CANNARD	**Street 2:**	
Date Became Current:		**City:**	ALAMO
Date Ended Current:		**State:**	CA
Phone:	925-383-1003	**Country:**	
Source Type:	Implementer	**Zip Code:**	94507

378	*2 of 2*	*N*	*0.00 / 20.92*	*12.75 / 7*	***GORDON N BALL INC*** ***4192 CUSHING PARK WAY*** ***FREMONT CA 94538***	***FINDS/FRS***

Registry ID: 110071051554
FIPS Code: 06001
HUC Code:
Site Type Name: STATIONARY
Location Description:
Supplemental Location:
Create Date: 08-JUL-21
Update Date:
Interest Types: UNSPECIFIED UNIVERSE
SIC Codes:
SIC Code Descriptions:
NAICS Codes: 238910
NAICS Code Descriptions: SITE PREPARATION CONTRACTORS.
Conveyor:
Federal Facility Code:
Federal Agency Name:
Tribal Land Code:
Tribal Land Name:
Congressional Dist No:
Census Block Code:
EPA Region Code: 09
County Name: ALAMEDA
US/Mexico Border Ind:
Latitude:
Longitude:
Reference Point:
Coord Collection Method:
Accuracy Value:
Datum: NAD83
Source:
Facility Detail Rprt URL: https://ofmpub.epa.gov/frs_public2/fii_query_detail.disp_program_facility?p_registry_id=110071051554
Data Source: Facility Registry Service - Single File
Program Acronyms:

RCRAINFO:CAL000459096

379	*1 of 1*	*NNE*	*0.10 / 512.89*	*17.74 / 12*	***La Quinta Inn And Suites*** ***46200 LANDING PKWY.***	***DELISTED HAZ***

Map Key	Number of Records	Direction	Distance (mi/ft)	Elev/Diff (ft)	Site	DB
					FREMONT CA 94538	

Siteid: 128977
Latitude: 37.489630
Longitude: -121.945560
Original Source: CHAZ
Record Date: 04-JAN-2018

Map Key	Number of Records	Direction	Distance (mi/ft)	Elev/Diff (ft)	Site	DB
380	1 of 2	SE	0.36 / 1,909.06	18.34 / 13	Cilker Orchards #3 1595 Alviso Milpitas Rd San Jose CA	LOP SANTACLARA

SCVWD ID: 06S1W12L01f
Closure Date: 8/19/1998
Link: http://lustop.sccgov.org/files/06S1W12L01f/

Map Key	Number of Records	Direction	Distance (mi/ft)	Elev/Diff (ft)	Site	DB
380	2 of 2	SE	0.36 / 1,909.06	18.34 / 13	CILKER ORCHARDS #3 1595 ALVISO MILPITAS RD SAN JOSE CA 95134	LUST

Global ID: T0608500409
Status Date: 8/19/1998
Case Type: LUST CLEANUP SITE
Oil Field:
Oil Field Operator:
Status: COMPLETED - CASE CLOSED
Census Tract: 6085504602
Match Key: T0608500409
County: SANTA CLARA
Latitude: 37.4195
Longitude: -121.9497
RWQCB Region:

LUST Cleanup Sites from GeoTracker Cleanup Sites Data Download - Facilities Detail

CUF Case: NO
Lead Agency: SANTA CLARA COUNTY LOP
Case Worker: DEH
Local Agency: SANTA CLARA COUNTY LOP
RB Case No:
Local Case No:
File Location: All Files are on GeoTracker or in the Local Agency Database
Potential COC: Gasoline
Potential Media of Concern: Soil
Begin Date: 1/1/1990
How Discovered:
How Discovered Description:
Stop Method:
Stop Description:
Calwater Watershed Name: Santa Clara - Coyote Creek (205.30)
DWR GW Subbasin Name: Santa Clara Valley - Santa Clara (2-009.02)
Disadvantaged Community:
CalEnvScreen Score:
Coordinate Source: * Digitized From APN (Acessor Parcel Maps)
Discharge Cause:
Discharge Source:
EPA Region: 9
Leak Reported Dt: 1990-01-01 00:00:00
Military DoD Site: No
No Further Action Dt: 1998-08-19 00:00:00
Qty Rlsd Gallons:
Facility Project Sub Type:
Calenviroscreen 3 Score: 61-65%
Calenviroscreen 4 Score: 65-70%
Site History:

LUST Cleanup Sites from GeoTracker Cleanup Sites Data Download - Regulatory Contacts

Contact Type: Regional Board Caseworker
Contact Name: Regional Water Board
Organization Name: SAN FRANCISCO BAY RWQCB (REGION 2)
Address: 1515 CLAY ST SUITE 1400
City: OAKLAND
Email:
Phone No:

Contact Type: Local Agency Caseworker - Primary Caseworker
Contact Name: DEH CASEWORKER
Organization Name: SANTA CLARA COUNTY LOP
Address: 1555 Berger Drive, Suite 300
City: SAN JOSE
Email: smp@deh.sccgov.org
Phone No: 4089183400

LUST Cleanup Sites from GeoTracker Cleanup Sites Data Download - Status History

Status: Open - Case Begin Date
Status Date: 1/1/1990

Status: Completed - Case Closed
Status Date: 8/19/1998

LUST Sites from GeoTracker Search - Regulatory Profile

Site Facility Name: CILKER ORCHARDS #3
Site Facility Type: LUST CLEANUP SITE
Cleanup Status: COMPLETED - CASE CLOSED
Address: 1595 ALVISO MILPITAS RD
City: SAN JOSE
Zip: 95134
County: SANTA CLARA
Report Link: https://geotracker.waterboards.ca.gov/profile_report?global_id=T0608500409
Cleanup Status Detail: COMPLETED - CASE CLOSED AS OF 8/19/1998
Project Status:
Cleanup History Link: https://geotracker.waterboards.ca.gov/profile_report_include?global_id=T0608500409&tabname=regulatoryhistory
Potential COC: GASOLINE
Potential Media of Concern: SOIL
File Location: ALL FILES ARE ON GEOTRACKER OR IN THE LOCAL AGENCY DATABASE
User Defined Beneficial Use:
Designated Beneficial Use: MUN, AGR, IND, PROC
DWR GW Sub Basin: Santa Clara Valley - Santa Clara (2-009.02)
Calwater Watershed Name: Santa Clara - Coyote Creek (205.30)
Post Closure Site Management:
Future Land Use:
Cleanup Oversight Agencies: SANTA CLARA COUNTY LOP (LEAD)
CASEWORKER: DEH CASEWORKER
SAN FRANCISCO BAY RWQCB (REGION 2)
CASEWORKER: Regional Water Board
SANTA CLARA VALLEY WATER DISTRICT - CASE #: 06S1W12L01f
CUF Claim No:
CUF Priority Assig:
CUF Amount Paid:
WDR Place Type:
WDR File No:
WDR Order No:
Project Oversight Agencies:
Facility Type:
Composting Method:
Grndwtr Monitoring Frequency:
Designated Beneficial Use Desc: Municipal and Domestic Supply, Agricultural Supply, Industrial Service Supply, Industrial Process Supply
Site History:

No site history available

LUST Sites from GeoTracker Search - Cleanup Status History

Status: Open - Case Begin Date
Date : 1/1/1990

Status: Completed - Case Closed
Date : 8/19/1998

Sites from GeoTracker Search - Regulatory Activities (as of May 25, 2023)

Action Type: Other Regulatory Actions
Action: Closure/No Further Action Letter
Action Date: 8/19/1998
Received Issue Date: 8/19/1998
Doc Link: https://geotracker.waterboards.ca.gov/view_documents?global_id=T0608500409&enforcement_id=6241338&temptable=ENFORCEMENT
Title Description Comments:

Action Type: Response Requested - Other
Action: Other Report / Document
Action Date: 8/19/1998
Received Issue Date: 8/19/1998
Doc Link: https://geotracker.waterboards.ca.gov/view_documents_all?global_id=T0608500409&doc_id=5837080
Title Description Comments:

Map & Metroscan Information

Action Type: Response Requested - Other
Action: Other Report / Document
Action Date: 8/10/1998
Received Issue Date: 8/10/1998
Doc Link: https://geotracker.waterboards.ca.gov/view_documents_all?global_id=T0608500409&doc_id=5837108
Title Description Comments:

Well Abandonment/Destruction

Action Type: Response Requested - Other
Action: Other Report / Document
Action Date: 1/1/1998
Received Issue Date: 1/1/1998
Doc Link: https://geotracker.waterboards.ca.gov/view_documents_all?global_id=T0608500409&doc_id=5837091
Title Description Comments:

Miscellaneous Sample Results

Action Type: Other Regulatory Actions
Action: Closure/No Further Action Letter - #0748
Action Date: 12/12/1995
Received Issue Date: 12/12/1995
Doc Link:
Title Description Comments:

Remedial Action Completion Certificate

Action Type: Other Regulatory Actions
Action: Closure/No Further Action Letter - #2188.20
Action Date: 12/12/1995
Received Issue Date: 12/12/1995
Doc Link: https://geotracker.waterboards.ca.gov/view_documents?global_id=T0608500409&enforcement_id=6259748&temptable=ENFORCEMENT
Title Description Comments:

Remedial Action Complete

Action Type: Response Requested - Other
Action: Other Report / Document
Action Date: 4/6/1992
Received Issue Date: 4/6/1992
Doc Link: https://geotracker.waterboards.ca.gov/view_documents_all?global_id=T0608500409&doc_id=5837104
Title Description Comments:

Soil & Water Investigation Report

Action Type: Response Requested - Other
Action: Other Report / Document
Action Date: 1/1/1992
Received Issue Date: 1/1/1992
Doc Link: https://geotracker.waterboards.ca.gov/view_documents_all?global_id=T0608500409&doc_id=5837075
Title Description Comments:

GW Monitoring Report

Action Type: Response Requested - Other
Action: Other Report / Document
Action Date: 12/27/1991
Received Issue Date: 12/27/1991
Doc Link: https://geotracker.waterboards.ca.gov/view_documents_all?global_id=T0608500409&doc_id=5837074
Title Description Comments:

Correspondence

Action Type: Response Requested - Other
Action: Other Report / Document
Action Date: 2/27/1991
Received Issue Date: 2/27/1991
Doc Link: https://geotracker.waterboards.ca.gov/view_documents_all?global_id=T0608500409&doc_id=5837096
Title Description Comments:

Phone Log

Action Type: Response Requested - Other
Action: Other Report / Document
Action Date: 1/1/1991
Received Issue Date: 1/1/1991
Doc Link: https://geotracker.waterboards.ca.gov/view_documents_all?global_id=T0608500409&doc_id=5837103
Title Description Comments:

Preliminary Site Assessment Report

Action Type: Leak Action
Action: Leak Reported
Action Date: 1/1/1990
Received Issue Date:
Doc Link:
Title Description Comments:

Action Type: Response Requested - Other
Action: Other Report / Document
Action Date: 1/24/1989
Received Issue Date: 1/24/1989
Doc Link: https://geotracker.waterboards.ca.gov/view_documents_all?global_id=T0608500409&doc_id=5837110
Title Description Comments:

Work Plan

Action Type: Response Requested - Other
Action: Other Report / Document
Action Date: 10/20/1988
Received Issue Date: 10/20/1988
Doc Link: https://geotracker.waterboards.ca.gov/view_documents_all?global_id=T0608500409&doc_id=5837105
Title Description Comments:

Unauthorized Release Form

Action Type: Response Requested - Other
Action: Other Report / Document
Action Date: 1/1/1988
Received Issue Date: 1/1/1988
Doc Link: https://geotracker.waterboards.ca.gov/view_documents_all?global_id=T0608500409&doc_id=5837087
Title Description Comments:

Miscellaneous Report

Sites from GeoTracker Search - Documents (as of May 25, 2023)

Document Type: Site Documents ***Document Date:*** 8/19/1998
Type: CLOSURE/NO FURTHER ACTION LETTER ***Submitted:***
Submitted By: COUNTY OF SANTA CLARA STUDENT INTERN (REGULATOR)
Title: CLOSURE/NO FURTHER ACTION LETTER
Title Link: https://geotracker.waterboards.ca.gov/view_documents?global_id=T0608500409&enforcement_id=6241338

Document Type: Site Documents ***Document Date:*** 1/1/1991
Type: OTHER REPORT / DOCUMENT ***Submitted:***
Submitted By: COUNTY OF SANTA CLARA STUDENT INTERN (REGULATOR)
Title: PRELIMINARY SITE ASSESSMENT REPORT
Title Link: https://geotracker.waterboards.ca.gov/view_documents?global_id=T0608500409&document_id=5837103

Document Type: Site Documents ***Document Date:*** 12/12/1995
Type: CLOSURE/NO FURTHER ACTION LETTER ***Submitted:***
Submitted By: ASHA TURMAN (REGULATOR)
Title: REMEDIAL ACTION COMPLETE
Title Link: https://geotracker.waterboards.ca.gov/view_documents?global_id=T0608500409&enforcement_id=6259748

Document Type: Site Documents ***Document Date:*** 1/1/1988
Type: OTHER REPORT / DOCUMENT ***Submitted:***
Submitted By: COUNTY OF SANTA CLARA STUDENT INTERN (REGULATOR)
Title: MISCELLANEOUS REPORT
Title Link: https://geotracker.waterboards.ca.gov/view_documents?global_id=T0608500409&document_id=5837087

Document Type: Site Documents ***Document Date:*** 1/1/1992
Type: OTHER REPORT / DOCUMENT ***Submitted:***
Submitted By: COUNTY OF SANTA CLARA STUDENT INTERN (REGULATOR)
Title: GW MONITORING REPORT
Title Link: https://geotracker.waterboards.ca.gov/view_documents?global_id=T0608500409&document_id=5837075

Document Type: Site Documents ***Document Date:*** 1/24/1989
Type: OTHER REPORT / DOCUMENT ***Submitted:***
Submitted By: COUNTY OF SANTA CLARA STUDENT INTERN (REGULATOR)
Title: WORK PLAN
Title Link: https://geotracker.waterboards.ca.gov/view_documents?global_id=T0608500409&document_id=5837110

Document Type: Site Documents ***Document Date:*** 10/20/1988
Type: OTHER REPORT / DOCUMENT ***Submitted:***
Submitted By: COUNTY OF SANTA CLARA STUDENT INTERN (REGULATOR)
Title: UNAUTHORIZED RELEASE FORM
Title Link: https://geotracker.waterboards.ca.gov/view_documents?global_id=T0608500409&document_id=5837105

Document Type: Site Documents ***Document Date:*** 12/27/1991
Type: OTHER REPORT / DOCUMENT ***Submitted:***
Submitted By: COUNTY OF SANTA CLARA STUDENT INTERN (REGULATOR)

Title: CORRESPONDENCE
Title Link: https://geotracker.waterboards.ca.gov/view_documents?global_id=T0608500409&document_id=5837074

Document Type: Site Documents **Document Date:** 2/27/1991
Type: OTHER REPORT / DOCUMENT **Submitted:**
Submitted By: COUNTY OF SANTA CLARA STUDENT INTERN (REGULATOR)
Title: PHONE LOG
Title Link: https://geotracker.waterboards.ca.gov/view_documents?global_id=T0608500409&document_id=5837096

Document Type: Site Documents **Document Date:** 4/6/1992
Type: OTHER REPORT / DOCUMENT **Submitted:**
Submitted By: COUNTY OF SANTA CLARA STUDENT INTERN (REGULATOR)
Title: SOIL & WATER INVESTIGATION REPORT
Title Link: https://geotracker.waterboards.ca.gov/view_documents?global_id=T0608500409&document_id=5837104

Document Type: Site Documents **Document Date:** 8/19/1998
Type: OTHER REPORT / DOCUMENT **Submitted:**
Submitted By: COUNTY OF SANTA CLARA STUDENT INTERN (REGULATOR)
Title: MAP & METROSCAN INFORMATION
Title Link: https://geotracker.waterboards.ca.gov/view_documents?global_id=T0608500409&document_id=5837080

Document Type: Site Documents **Document Date:** 1/1/1998
Type: OTHER REPORT / DOCUMENT **Submitted:**
Submitted By: COUNTY OF SANTA CLARA STUDENT INTERN (REGULATOR)
Title: MISCELLANEOUS SAMPLE RESULTS
Title Link: https://geotracker.waterboards.ca.gov/view_documents?global_id=T0608500409&document_id=5837091

Document Type: Site Documents **Document Date:** 8/10/1998
Type: OTHER REPORT / DOCUMENT **Submitted:**
Submitted By: COUNTY OF SANTA CLARA STUDENT INTERN (REGULATOR)
Title: WELL ABANDONMENT/DESTRUCTION
Title Link: https://geotracker.waterboards.ca.gov/view_documents?global_id=T0608500409&document_id=5837108

381	1 of 1	NNE	0.04 / 237.17	15.08 / 10	**Extended Stay America - Fremont - Fremont Blvd South** **46080 Fremont Blvd** **Fremont CA 94538**	ALT FUELS

ID: 169494
Fuel Type Code: ELEC: Electric
Station Phone: 510-353-1664
Expected Date:
BD Blends:
NG PSI:
Federal Agency ID:
Open Date: 2020-11-16
Hydrogen is Retail:
Federal Agency:
Facility Type: HOTEL
Dt Last Confirmed: 2022-08-10
Updated at: 2023-02-14 15:54:11 UTC
Access Code: public
Access Detail Code:
Groups with Access Code: Public
Groups with Access Code Fr: Public
Fed Agency Name:
Hydrogen Status Link:
E85 Other Ethanol Blends:
NPS Unit Name:
Cards Accepted:
CNG Statn Sells Renewable Na:
LNG Statn Sells Renewable Na:
Maximum Vehicle Class: LD
RD Blended With Biodiesel:
RD Blends:
RD Blends French:
RD Maximum Biodiesel Level:
Status: Open: The station is open.

CNG Dispenser No:
CNG Site Renew Src:
CNG Tot Compr Cap:
CNG Storage Cap:
CNG Fill Type Code:
CNG PSI:
CNG Vehicle Class:
LNG Site Renew Src:
LNG Vehicle Class:
LPG Nozzle Types:
Hydrogen Pressures:
Hydrogen Standards:
Latitude: 37.489936
Longitude: -121.947158

Map Key	Number of Records	Direction	Distance (mi/ft)	Elev/Diff (ft)	Site	DB

Owner Type Desc: Privately owned
E85 Blender Pump Desc:
NG Fill Type Desc:
NG Vehicle Class Desc:
Geocode Status Desc: The location is from a real GPS readout at the station.
Group with Access Desc: Publicly available to all customers.
LPG Primary Desc:
Intersection Directions:
Access Days Time: 24 hours daily; for guest use only; see front desk for access
Restricted Access: true

---

382 | 1 of 2 | NNE | 0.45 / 2,381.91 | 28.01 / 23 | **THERMO FISCHER-FORMER NUMMI**
46500 FREMONT BOULEVARD
FREMONT CA 94538 | VCP

Estor/EPA ID: 60001887
Nat Priority List: NO
Census Tract: 6001441503
Permit Renewl Lead:
Project Manager:
Site Code: 201972
Cleanup Status: NO FURTHER ACTION AS OF 10/14/2013
Cleanup Oversight Agencies: DTSC - SITE CLEANUP PROGRAM - LEAD AGENCY
Assembly District: 24
Senate District: 10
School District:
Office: CLEANUP BERKELEY
Public Participatn Spclst:
Special Program:
Funding: SITE PROPONENT
Site Type: VOLUNTARY AGREEMENT
APN: 519 085010503
Past Use that Caused Contam: AGRICULTURAL - ROW CROPS
Potential Media Affected: SOIL
Potential Contamin of Concern:

Acres: 22.23 ACRES
Supervisor: KAREN TOTH
County: ALAMEDA
Latitude: 37.486924
Longitude: -121.937742

UNDER INVESTIGATION

Site History:

The property consists of undeveloped land previously used for agriculture row crops. Potential contaminants are pesticides.

Status: NO FURTHER ACTION
Program Type: VOLUNTARY CLEANUP
CalEnviroScreen Score: 40-45%
Summary Link: https://www.envirostor.dtsc.ca.gov/public/profile_report?global_id=60001887

Completed Activities

Title: No Further Action
Title Link: https://www.envirostor.dtsc.ca.gov/public/final_documents2?global_id=60001887&enforcement_id=60337189
Area Name:
Area Link:
Sub Area:
Sub Area Link:
Document Type: No Further Action Letter
Date Completed: 10/14/2013
Comments:

Title: Phase I Environmental Site Assessment
Title Link: https://www.envirostor.dtsc.ca.gov/public/final_documents2?global_id=60001887&doc_id=60324814
Area Name:
Area Link:
Sub Area:

Sub Area Link:
Document Type: Phase 1
Date Completed: 5/14/2012
Comments:

Title: Site inspection meet consultant onsite.
Title Link:
Area Name:
Area Link:
Sub Area:
Sub Area Link:
Document Type: Fieldwork
Date Completed: 8/5/2013
Comments: Observed site under construction, met with Margaret Hanley. No observable releases.

Title: Voluntary Cleanup Agreement
Title Link: https://www.envirostor.dtsc.ca.gov/public/final_documents2?global_id=60001887&enforcement_id=60323834
Area Name:
Area Link:
Sub Area:
Sub Area Link:
Document Type: Standard Voluntary Agreement
Date Completed: 8/22/2013
Comments: VCA includes review of exisitng reports and data. There is a potential for site characterization.

---

382 **2 of 2** **NNE** **0.45 / 2,381.91** **28.01 / 23** ***THERMO FISCHER-FORMER NUMMI***
46500 FREMONT BOULEVARD
FREMONT CA 94538 ***ENVIROSTOR***

Estor/EPA ID: 60001887
Site Code: 201972
Nat Priority List: NO
APN: 519 085010503
Census Tract: 6001441503
Site Type: VOLUNTARY AGREEMENT
Address Description: 46500 FREMONT BOULEVARD
Office: CLEANUP BERKELEY
Special Program:
Funding: SITE PROPONENT
Assembly District: 24
Senate District: 10
Permit Renewal Lead:
Public Partici Spclst:
Project Manager:
County: ALAMEDA
Latitude: 37.486924
Longitude: -121.937742
Acres: 22.23 ACRES
Supervisor: KAREN TOTH
Cleanup Status: NO FURTHER ACTION AS OF 10/14/2013
Cleanup Oversight Agencies: DTSC - SITE CLEANUP PROGRAM - LEAD AGENCY
School District:
Past Use that Caused Contam: AGRICULTURAL - ROW CROPS
Potential Media Affected: SOIL
Potential Contamin of Concern:

UNDER INVESTIGATION

Site History:

The property consists of undeveloped land previously used for agriculture row crops. Potential contaminants are pesticides.

Status: NO FURTHER ACTION
Program Type: VOLUNTARY CLEANUP
CalEnviroScreen Score: 40-45%
Summary Link: https://www.envirostor.dtsc.ca.gov/public/profile_report?global_id=60001887

Completed Activities

Title: Phase I Environmental Site Assessment
Title Link: https://www.envirostor.dtsc.ca.gov/public/final_documents2?global_id=60001887&doc_id=60324814
Area Name:
Area Link:
Sub Area:
Sub Area Link:

Document Type: Phase 1
Date Completed: 5/14/2012
Comments:

Title: Site inspection meet consultant onsite.
Title Link:
Area Name:
Area Link:
Sub Area:
Sub Area Link:
Document Type: Fieldwork
Date Completed: 8/5/2013
Comments: Observed site under construction, met with Margaret Hanley. No observable releases.

Title: Voluntary Cleanup Agreement
Title Link: https://www.envirostor.dtsc.ca.gov/public/final_documents2?global_id=60001887&enforcement_id=60323834
Area Name:
Area Link:
Sub Area:
Sub Area Link:
Document Type: Standard Voluntary Agreement
Date Completed: 8/22/2013
Comments: VCA includes review of exisitng reports and data. There is a potential for site characterization.

Title: No Further Action
Title Link: https://www.envirostor.dtsc.ca.gov/public/final_documents2?global_id=60001887&enforcement_id=60337189
Area Name:
Area Link:
Sub Area:
Sub Area Link:
Document Type: No Further Action Letter
Date Completed: 10/14/2013
Comments:

383	1 of 1	NNE	0.00 / 19.85	14.01 / 9	FREMONT TOYOTA 2520 CUSHING PKWY FREMONT CA 94538-	FINDS/FRS

Registry ID: 110038123278
FIPS Code: 06001
HUC Code: 18050003
Site Type Name: STATIONARY
Location Description: AUTOMALL DRIVE (CROSS STREET).
Supplemental Location:
Create Date: 11-MAR-09
Update Date: 08-APR-09
Interest Types: STATE MASTER
SIC Codes:
SIC Code Descriptions:
NAICS Codes:
NAICS Code Descriptions:
Conveyor: UORS
Federal Facility Code:
Federal Agency Name:
Tribal Land Code:
Tribal Land Name:
Congressional Dist No: 13
Census Block Code: 060014415031163
EPA Region Code: 09
County Name: ALAMEDA
US/Mexico Border Ind:
Latitude: 37.500778
Longitude: -121.97678
Reference Point:
Coord Collection Method:
Accuracy Value: 100
Datum: NAD83
Source:

Map Key	Number of Records	Direction	Distance (mi/ft)	Elev/Diff (ft)	Site	DB

Facility Detail Rprt URL: https://ofmpub.epa.gov/frs_public2/fii_query_detail.disp_program_facility?p_registry_id=110038123278
Data Source: Facility Registry Service - Single File
Program Acronyms:

UORS:01-C-08489

---

384 | 1 of 5 | NNE | 0.03 / 156.66 | 13.70 / 8 | **Business Park Chevron**
46050 FREMONT BLVD.
FREMONT CA 94538 | CERS TANK

Site ID: 100701
Latitude: 37.490290
Longitude: -121.947840

Regulated Programs

EI ID: 10167811
EI Description: Chemical Storage Facilities

EI ID: 10167811
EI Description: Hazardous Waste Generator

EI ID: 10167811
EI Description: Underground Storage Tank

Violations

Violation Date: 11/01/2021
Violation Source: CERS
Violation Program: UST
Violation Division: Fremont City Fire Department
Citation: 23 CCR 16 2715(c)(2) - California Code of Regulations, Title 23, Chapter 16, Section(s) 2715(c)(2)
Violation Notes:

Returned to compliance on 12/01/2021. Employees have not had training in 2021. Provide facility training to all employees on UST operation, emergency response and waste handling. Training documentation provided.

Violation Description:

Failure to have at least one facility employee present during operating hours that has been trained in the proper operation and maintenance of the UST system by a designated operator (DO).

Violations

Violation Date: 12/13/2019
Violation Source: CERS
Violation Program: UST
Violation Division: Fremont City Fire Department
Citation: 23 CCR 16 2638(d) - California Code of Regulations, Title 23, Chapter 16, Section(s) 2638(d)
Violation Notes:

Returned to compliance on 12/17/2019. Failure to submit the ?Monitoring System Certification Form? to the UPA within 30 days of completion of the test.

Violation Description:

Failure to submit the "Monitoring System Certification Form" to the UPA within 30 days of completion of the test.

Violations

Violation Date: 11/09/2020
Violation Source: CERS
Violation Program: UST
Violation Division: Fremont City Fire Department
Citation: 23 CCR 16 2716(f) - California Code of Regulations, Title 23, Chapter 16, Section(s) 2716(f)
Violation Notes:

Returned to compliance on 01/06/2021. Designated operator has not switched to the new DO forms starting October 2020. DO switched to new forms, but did not leave a completed DO report in December. This report was sent to the station operator in January following inspector request.

Violation Description:

Failure to maintain on-site, or off-site at a readily available location if approved by the UPA, copies of Designated Operator inspection records as follows:

Designated operator monthly inspection records for inspections performed before October 1, 2018 must be kept for 12 months from the month of inspection.

For inspections performed on or after October 1, 2018, copies of the "Designated Underground Storage Tank Operator Visual Inspection Report" must be kept for 36 months from the month of inspection.

Violations

Violation Date: 11/27/2018 ***Violation Source:*** CERS
Violation Program: UST ***Violation Division:*** Fremont City Fire Department
Citation: 23 CCR 16 2716(e) - California Code of Regulations, Title 23, Chapter 16, Section(s) 2716(e)
Violation Notes:

Returned to compliance on 12/20/2018. For designated operator (DO) monthly inspections conducted before October 1, 2018, failure to comply with one or more of the following requirements: Be performed by an ICC certified DO. Inspect monthly alarm history report, check that alarms are documented and responded to appropriately, and attach a copy. Instructed tank owner/operator that this will be an automatic Class @ violation if the DO will not use State mandate forms at the next routine UST inspection

Violation Description:

For designated operator (DO) monthly inspections conducted before October 1, 2018, failure to comply with one or more of the following requirements:
Be performed by an ICC certified DO.
Inspect monthly alarm history report, check that alarms are documented and responded to appropriately, and attach a copy.
Inspect for the presence of liquid/debris in spill containers.
Inspect for the presence of liquid/debris in under dispenser containment (UDC) and ensure that the monitoring equipment is positioned correctly.
Inspect for liquid or debris in containment sumps where an alarm occurred with no service visit.
Check that all testing and maintenance has been completed and documented.
Verify that all facility employees have been trained in accordance with 23 CCR 2715(c).
For designated operator (DO) 30 day inspections conducted on and after October 1, 2018, failure to conduct the designated UST operator visual inspection at least once every 30 days.

Violations

Violation Date: 11/27/2018 ***Violation Source:*** CERS
Violation Program: UST ***Violation Division:*** Fremont City Fire Department
Citation: 23 CCR 16 2715(c)(4) - California Code of Regulations, Title 23, Chapter 16, Section(s) 2715(c)(4)
Violation Notes:

Returned to compliance on 12/20/2018. Failure to maintain a list of employees trained by the designated operator on-site or off-site at a readily available location, if approved by the UPA. For training that occurs on or after October 1, 2018, failure to maintain a copy of the Facility Employee Training Certificate on-site or off-site at a readily available location, if approved by the UPA. Inspector instructed tank owner/operator that if DO will not use new State Mandated forms, this item will be an automatic Class 2 violation

Violation Description:

Failure to maintain a list of employees trained by the designated operator on-site or off-site at a readily available location, if approved by the UPA. For training that occurs on or after October 1, 2018, failure to maintain a copy of the "Facility Employee Training Certificate" on-site or off-site at a readily available location, if approved by the UPA.

Violations

Violation Date: 11/27/2018 ***Violation Source:*** CERS
Violation Program: UST ***Violation Division:*** Fremont City Fire Department
Citation: HSC 6.75 25299.30-25299.34 - California Health and Safety Code, Chapter 6.75, Section(s) 25299.30-25299.34
Violation Notes:

Returned to compliance on 01/25/2019. Failure to submit and maintain complete and current Certification of Financial Responsibility or other mechanism

of financial assurance.

Violation Description:

Failure to submit and maintain complete and current Certification of Financial Responsibility or other mechanism of financial assurance.

Violations

Violation Date: 12/05/2012 ***Violation Source:*** CERS
Violation Program: UST ***Violation Division:*** Fremont City Fire Department
Citation: 23 CCR 16 2665 - California Code of Regulations, Title 23, Chapter 16, Section(s) 2665
Violation Notes:

Returned to compliance on 12/27/2012. Spill bucket failed at time of annual monitoring. Needs to be repaired then retested.

Violation Description:

Failure to comply with one or more of the following: failure to install a spill bucket, have a functional drain valve or other method for the removal of liquid from the spill bucket/spill container, and/or be resistant to galvanic corrosion.

Violations

Violation Date: 11/27/2018 ***Violation Source:*** CERS
Violation Program: UST ***Violation Division:*** Fremont City Fire Department
Citation: 23 CCR 16 2715(a)(1)(B) - California Code of Regulations, Title 23, Chapter 16, Section(s) 2715(a)(1)(B)
Violation Notes:

Returned to compliance on 02/07/2019. Failure to notify the CUPA of the designated operator (DO) identification and/or change of the DO within 30 days. Tank owner/operator to update DO form since ICC Cert expired on 8/14/2018

Violation Description:

Failure to submit the "Designated Underground Storage Tank Operator Identification Form" within 30 days of installing a UST system or within 30 days of a change in DO.

Violations

Violation Date: 11/06/2019 ***Violation Source:*** CERS
Violation Program: UST ***Violation Division:*** Fremont City Fire Department
Citation: HSC 6.75 25299.30-25299.34 - California Health and Safety Code, Chapter 6.75, Section(s) 25299.30-25299.34
Violation Notes:

Returned to compliance on 12/18/2019. Failure to submit and maintain complete and current Certification of Financial Responsibility or other mechanism of financial assurance. Revise Financial Responsibility form to confirm coverage amounts to one million dollars aggregate.

Violation Description:

Failure to submit and maintain complete and current Certification of Financial Responsibility or other mechanism of financial assurance.

Violations

Violation Date: 10/25/2022 ***Violation Source:*** CERS
Violation Program: UST ***Violation Division:*** Fremont City Fire Department
Citation: HSC 6.75 25299.30-25299.34 - California Health and Safety Code, Chapter 6.75, Section(s) 25299.30-25299.34
Violation Notes:

Returned to compliance on 11/10/2022. Financial Responsibility documents expired on December of 2021. Create new documents, sign, and upload to CERS. Financial responsibility updated in CERS

Violation Description:

Failure to submit and maintain complete and current Certification of Financial Responsibility or other mechanism of financial assurance.

Violations

Violation Date: 11/01/2021 ***Violation Source:*** CERS
Violation Program: UST ***Violation Division:*** Fremont City Fire Department
Citation: HSC 6.7 25290.1(c)(3),25290.2(c)(3) - California Health and Safety Code, Chapter 6.7, Section(s) 25290.1(c)(3), 25290.2(c)(3)
Violation Notes:

Returned to compliance on 11/01/2021. There was fluid in the spill bucket at the start of the monitor cert. Instruct fuel delivery drivers to empty spill buckets at the end of delivery.

Violation Description:

Failure to keep water out of the secondary containment of UST systems installed on or after July 1, 2003.

Violations

Violation Date: 12/13/2019 ***Violation Source:*** CERS
Violation Program: UST ***Violation Division:*** Fremont City Fire Department
Citation: 23 CCR 16 2637.1(e) - California Code of Regulations, Title 23, Chapter 16, Section(s) 2637.1(e)
Violation Notes:

Returned to compliance on 12/17/2019. Failure to submit a copy of the spill containment test results on the ?Spill Container Testing Report Form? to the UPA within 30 days after the test.

Violation Description:

Failure to submit a copy of the spill containment test results on the "Spill Container Testing Report Form" to the UPA within 30 days after the test.

Violations

Violation Date: 11/27/2018 ***Violation Source:*** CERS
Violation Program: HMRRP ***Violation Division:*** Fremont City Fire Department
Citation: HSC 6.95 25505(a)(4) - California Health and Safety Code, Chapter 6.95, Section(s) 25505(a)(4)
Violation Notes:

Returned to compliance on 12/20/2018. Failure to provide initial and annual training to all employees in safety procedures in the event of a release or threatened release of a hazardous material or failure to document and maintain training records for a minimum of three years.

Violation Description:

Failure to provide initial and annual training to all employees in safety procedures in the event of a release or threatened release of a hazardous material or failure to document and maintain training records for a minimum of three years.

Violations

Violation Date: 12/05/2012 ***Violation Source:*** CERS
Violation Program: UST ***Violation Division:*** Fremont City Fire Department
Citation: 23 CCR 16 2715(b) - California Code of Regulations, Title 23, Chapter 16, Section(s) 2715(b)
Violation Notes:

Returned to compliance on 12/06/2012. Submit a current D.O. form

Violation Description:

Failure to submit statement of UST compliance and/or Designated Operator current certification.

Violations

Violation Date: 12/03/2013 ***Violation Source:*** CERS

Violation Program: HW ***Violation Division:*** Fremont City Fire Department
Citation: 22 CCR 12 66262.34(f) - California Code of Regulations, Title 22, Chapter 12, Section(s) 66262.34(f)
Violation Notes:

Returned to compliance on 01/03/2014.

Violation Description:

Failure to properly label hazardous waste accumulation containers with the following requirements: "Hazardous Waste", name and address of the generator, physical and chemical characteristics of the Hazardous Waste, and starting accumulation date.

Violations

Violation Date: 12/02/2016 ***Violation Source:*** CERS
Violation Program: UST ***Violation Division:*** Fremont City Fire Department
Citation: 23 CCR 16 2665 - California Code of Regulations, Title 23, Chapter 16, Section(s) 2665
Violation Notes:

Returned to compliance on 05/08/2017. Failure to comply with one or more of the following: Failure to install or maintain a liquid-tight spill bucket. Have a minimum capacity of five gallons. Have a functional drain valve or other method for the removal of liquid from the spill bucket/spill container. Be resistant to galvanic corrosion. 87 spill bucket failed. Facility will need to apply for permit with FFD for the repairs and to witness functionality testing.

Violation Description:

Failure to comply with one or more of the following:

Failure to install or maintain a liquid-tight spill bucket.

Have a minimum capacity of five gallons.

Have a functional drain valve or other method for the removal of liquid from the spill bucket/spill container.

Be resistant to galvanic corrosion.

Violations

Violation Date: 10/25/2022 ***Violation Source:*** CERS
Violation Program: UST ***Violation Division:*** Fremont City Fire Department
Citation: HSC 6.7 25284.2 - California Health and Safety Code, Chapter 6.7, Section(s) 25284.2
Violation Notes:

Returned to compliance on 11/23/2022. Both spill buckets failed. Testing contractor was attempting to clean the buckets or possibly replace O Rings when inspector left the site. Contractor was able to obtain a passing result and sent report of documentation.

Violation Description:

"Failure to meet one or more of the following requirements:

Install or maintain a liquid-tight spill container.

Have a minimum capacity of five gallons.

Have a functional drain valve or other method for the removal of liquid from the spill container.

Be resistant to galvanic corrosion.

Perform a tightness test at installation, every 12 months thereafter, or within 30 days after a repair to the spill container.

Tested using applicable manufacturer guidelines, industry codes, engineering standards, or a method approved by a professional engineer.

Tested by a certified UST service technician.

Maintain records of spill containment testing for 36 months.

"

Violations

Violation Date: 12/03/2013 ***Violation Source:*** CERS
Violation Program: UST ***Violation Division:*** Fremont City Fire Department
Citation: 23 CCR 16 2715 - California Code of Regulations, Title 23, Chapter 16, Section(s) 2715
Violation Notes:

Returned to compliance on 01/03/2014. Missing D.O. inspection report for May/2012

Violation Description:

Failure to comply with one or more of the designated operator monthly inspection requirements: failed to inspect the monthly alarm history report; attach a copy of the alarm history; failed to inspect for the presence of liquid or debris in the spill container/spill bucket and under dispenser containment; failed to inspect the under dispenser containment to ensure that monitoring equipment is placed in the proper position; failure to inspect for liquid or debris in the containment sump where an alarm occurred or for which there is no record of a service visit; or failure to check that all testing and maintenance has been completed and documented.

Violations

Violation Date: 11/10/2022 ***Violation Source:*** CERS
Violation Program: UST ***Violation Division:*** Fremont City Fire Department
Citation: HSC 6.7 25284.2 - California Health and Safety Code, Chapter 6.7, Section(s) 25284.2
Violation Notes:

Returned to compliance on 02/15/2023. Spill bucket for 87 failed. There appears to be a slow leak. Re-tested and passed.

Violation Description:

"Failure to meet one or more of the following requirements:

Install or maintain a liquid-tight spill container.

Have a minimum capacity of five gallons.

Have a functional drain valve or other method for the removal of liquid from the spill container.

Be resistant to galvanic corrosion.

Perform a tightness test at installation, every 12 months thereafter, or within 30 days after a repair to the spill container.

Tested using applicable manufacturer guidelines, industry codes, engineering standards, or a method approved by a professional engineer.

Tested by a certified UST service technician.

Maintain records of spill containment testing for 36 months.

"

Violations

Violation Date: 11/06/2019 ***Violation Source:*** CERS
Violation Program: UST ***Violation Division:*** Fremont City Fire Department
Citation: 23 CCR 16 2716(e) - California Code of Regulations, Title 23, Chapter 16, Section(s) 2716(e)
Violation Notes:

Returned to compliance on 12/18/2019. For designated operator (DO) monthly inspections conducted before October 1, 2018, failure to comply with one or more of the following requirements: Be performed by an ICC certified DO. Inspect monthly alarm history report, check that alarms are documented and responded to appropriately, and attach a copy. Inspect for the presence of liquid/debris in spill containers. Check that all testing and maintenance has been completed and documented. For designated operator (DO) 30 day inspections conducted on and after October 1, 2018, failure to conduct the designated UST operator visual inspection at least once every 30 days. New DO form was not ued during December and January inspections, but was corrected moving forward. Incorrect secondary containment test date was documented in 2018 and 2019 inspections. Document correct date moving forward.

Violation Description:

For designated operator (DO) monthly inspections conducted before October 1, 2018, failure to comply with one or more of the following requirements:
Be performed by an ICC certified DO.
Inspect monthly alarm history report, check that alarms are documented and responded to appropriately, and attach a copy.
Inspect for the presence of liquid/debris in spill containers.
Inspect for the presence of liquid/debris in under dispenser containment (UDC) and ensure that the monitoring equipment is positioned correctly.
Inspect for liquid or debris in containment sumps where an alarm occurred with no service visit.
Check that all testing and maintenance has been completed and documented.
Verify that all facility employees have been trained in accordance with 23 CCR 2715(c).
For designated operator (DO) 30 day inspections conducted on and after October 1, 2018, failure to conduct the designated UST operator visual inspection at least once every 30 days.

Violations

Violation Date: 12/06/2019 ***Violation Source:*** CERS
Violation Program: UST ***Violation Division:*** Fremont City Fire Department
Citation: 23 CCR 16 2712(f) - California Code of Regulations, Title 23, Chapter 16, Section(s) 2712(f)
Violation Notes:

Returned to compliance on 12/18/2019. Failure to implement the corrections specified in the inspection report within 30 days of receiving an inspection report from either the UPA or special inspector. The busines has failed to correct any of the violations issued on 11/6/19 as of 12/6/19.

Violation Description:

Failure to implement the corrections specified in the inspection report within 30 days of receiving an inspection report from either the UPA or special inspector.

Violations

Violation Date: 12/03/2015 ***Violation Source:*** CERS
Violation Program: HW ***Violation Division:*** Fremont City Fire Department
Citation: 40 CFR 1 265.173 - U.S. Code of Federal Regulations, Title 40, Chapter 1, Section(s) 265.173
Violation Notes:

Returned to compliance on 12/03/2015. corrected on site

Violation Description:

Failure to properly close hazardous waste containers when not in active use.

Violations

Violation Date: 11/27/2018 ***Violation Source:*** CERS
Violation Program: HW ***Violation Division:*** Fremont City Fire Department
Citation: 22 CCR 12 66262.34(f) - California Code of Regulations, Title 22, Chapter 12, Section(s) 66262.34(f)
Violation Notes:

Returned to compliance on 12/20/2018. Failure to properly label hazardous waste accumulation containers and portable tanks with the following requirements: Hazardous Waste , name and address of the generator, physical and chemical characteristics of the Hazardous Waste, and starting accumulation date. Generator failed to maintain Generator information and hazard properties on the HazWaste labels.

Violation Description:

Failure to properly label hazardous waste accumulation containers and portable tanks with the following requirements: "Hazardous Waste", name and address of the generator, physical and chemical characteristics of the Hazardous Waste, and starting accumulation date.

Violations

Violation Date: 11/01/2021 ***Violation Source:*** CERS
Violation Program: UST ***Violation Division:*** Fremont City Fire Department
Citation: HSC 6.7 25284, 25286 - California Health and Safety Code, Chapter 6.7, Section(s) 25284, 25286
Violation Notes:

Returned to compliance on 12/01/2021. UST portion of CERS has not been updated in 2021. An update needs to be provided to the CUPA each year between 01 January and 01 March. Provide an update now for 2021 and then re-submit next year in January or February of 2022. Done

Violation Description:

Failure to submit a complete and accurate application for a permit to operate a UST, or for renewal of the permit.

Violations

Violation Date: 11/06/2019 ***Violation Source:*** CERS
Violation Program: UST ***Violation Division:*** Fremont City Fire Department
Citation: 23 CCR 16 2715(c)(4) - California Code of Regulations, Title 23, Chapter 16, Section(s) 2715(c)(4)
Violation Notes:

Returned to compliance on 12/18/2019. Failure to maintain a list of employees trained by the designated operator on-site or off-site at a readily available location, if approved by the UPA. For training that occurs on or after October 1, 2018, failure to maintain a copy of the Facility Employee Training Certificate on-site or off-site at a readily available location, if approved by the UPA. Use a new training form for each training event and document the date in the lower right hand corner. Employee names should be legible and appropriate initial training and assuming responsibility dates should be documented.

Violation Description:

Failure to maintain a list of employees trained by the designated operator on-site or off-site at a readily available location, if approved by the UPA. For training that occurs on or after October 1, 2018, failure to maintain a copy of the "Facility Employee Training Certificate" on-site or off-site at a readily available location, if approved by the UPA.

Violations

Violation Date: 12/05/2012 ***Violation Source:*** CERS
Violation Program: UST ***Violation Division:*** Fremont City Fire Department
Citation: HSC 6.75 25299.30-25299.34 - California Health and Safety Code, Chapter 6.75, Section(s) 25299.30-25299.34
Violation Notes:

Returned to compliance on 12/06/2012. Submit an updated Financial Responsibility to FFD

Violation Description:

Failure to submit and maintain complete and current Certification of Financial Responsibility or other mechanism of financial assurance.

Violations

Violation Date: 11/27/2018 ***Violation Source:*** CERS
Violation Program: UST ***Violation Division:*** Fremont City Fire Department
Citation: 23 CCR 16 2665(b) - California Code of Regulations, Title 23, Chapter 16, Section(s) 2665(b)
Violation Notes:

Returned to compliance on 01/24/2019. Failure to submit a copy of the overfill prevention equipment inspection results on the ?Overfill Prevention Equipment Inspection Report Form? to the UPA within 30 days after the inspection. Test date was 10/8/2018 but failed to submit test results within 30 days

Violation Description:

"Failure to submit a copy of the overfill prevention equipment inspection results on the "Overfill Prevention Equipment Inspection Report Form" to the UPA within 30 days after the inspection.
"

Violations

Violation Date: 11/29/2017 ***Violation Source:*** CERS
Violation Program: UST ***Violation Division:*** Fremont City Fire Department
Citation: HSC 6.75 25299.30-25299.34 - California Health and Safety Code, Chapter 6.75, Section(s) 25299.30-25299.34
Violation Notes:

Returned to compliance on 01/17/2018. Failure to submit and maintain complete and current Certification of Financial Responsibility or other mechanism of financial assurance. Signature dates on financial assurance mechanism form and CFO letter has expired.

Violation Description:

Failure to submit and maintain complete and current Certification of Financial Responsibility or other mechanism of financial assurance.

Violations

Violation Date: 12/03/2015
Violation Source: CERS
Violation Program: HW
Violation Division: Fremont City Fire Department
Citation: 22 CCR 12 66262.34(f) - California Code of Regulations, Title 22, Chapter 12, Section(s) 66262.34(f)
Violation Notes:

Returned to compliance on 01/15/2016. Missing label on drum #1 and no info on drum #2

Violation Description:

Failure to properly label hazardous waste accumulation containers with the following requirements: "Hazardous Waste", name and address of the generator, physical and chemical characteristics of the Hazardous Waste, and starting accumulation date.

Evaluations

Eval Date: 05/08/2017
Violations Found: No
Eval General Type: Other/Unknown
Eval Type: Other, not routine, done by local agency
Eval Division: Fremont City Fire Department
Eval Program: UST
Eval Source: CERS
Eval Notes:

Witnessed 87 and 91 Spill buckets testing. Both 87 and 91 spill buckets passed functionality testing. Inspection is a follow up to the routine inspection dated 12/2/2016. All violations observed during that inspection were corrected.; Note: data in [EVAL Notes] field for some records is truncated from the source.

Eval Date: 11/23/2022
Violations Found: No
Eval General Type: Other/Unknown
Eval Type: Other, not routine, done by local agency
Eval Division: Fremont City Fire Department
Eval Program: UST
Eval Source: CERS
Eval Notes:

Other Inspection for CUPA permit. All violations have been corrected.; Note: data in [EVAL Notes] field for some records is truncated from the source.

Eval Date: 12/02/2016
Violations Found: Yes
Eval General Type: Compliance Evaluation Inspection
Eval Type: Routine done by local agency
Eval Division: Fremont City Fire Department
Eval Program: UST
Eval Source: CERS
Eval Notes:

Eval Date: 12/03/2013
Violations Found: Yes
Eval General Type: Compliance Evaluation Inspection
Eval Type: Routine done by local agency
Eval Division: Fremont City Fire Department
Eval Program: UST

Eval Source: CERS
Eval Notes:

Eval Date: 11/01/2021
Violations Found: Yes
Eval General Type: Compliance Evaluation Inspection
Eval Type: Routine done by local agency
Eval Division: Fremont City Fire Department
Eval Program: UST
Eval Source: CERS
Eval Notes:

Routine Inspection for CUPA permit. All violations have not been corrected.; Note: data in [EVAL Notes] field for some records is truncated from the source.

Eval Date: 02/15/2023
Violations Found: No
Eval General Type: Other/Unknown
Eval Type: Other, not routine, done by local agency
Eval Division: Fremont City Fire Department
Eval Program: UST
Eval Source: CERS
Eval Notes:

Other Inspection for CUPA permit. All violations have been corrected. While at the station during the test for the spill container, a slow leak was observed. When the container was re-tested, it did not appear to leak. Report not received until February 15th, and it indicates spill container was repaired by others, but technicians were able to get the spill container to hold while the inspector was present. There were subsequent tests done by others.; Note: data in [EVAL Notes] field for some records is truncated from the source.

Eval Date: 12/20/2018
Violations Found: No
Eval General Type: Other/Unknown
Eval Type: Other, not routine, done by local agency
Eval Division: Fremont City Fire Department
Eval Program: HW
Eval Source: CERS
Eval Notes:

Inspection is a follow up to the routine inspection dated 11/27/2018. All violations observed during that inspection were corrected.; Note: data in [EVAL Notes] field for some records is truncated from the source.

Eval Date: 12/03/2015
Violations Found: No
Eval General Type: Compliance Evaluation Inspection
Eval Type: Routine done by local agency
Eval Division: Fremont City Fire Department
Eval Program: HMRRP
Eval Source: CERS
Eval Notes:

Eval Date: 11/27/2018
Violations Found: Yes
Eval General Type: Compliance Evaluation Inspection
Eval Type: Routine done by local agency
Eval Division: Fremont City Fire Department
Eval Program: UST
Eval Source: CERS
Eval Notes:

Routine CUPA inspection; Note: data in [EVAL Notes] field for some records is truncated from the source.

Eval Date: 11/09/2020
Violations Found: Yes
Eval General Type: Compliance Evaluation Inspection

Eval Type: Routine done by local agency
Eval Division: Fremont City Fire Department
Eval Program: UST
Eval Source: CERS
Eval Notes:

Routine Inspection for CUPA permit.; Note: data in [EVAL Notes] field for some records is truncated from the source.

Eval Date: 10/25/2022
Violations Found: Yes
Eval General Type: Other/Unknown
Eval Type: Other, not routine, done by local agency
Eval Division: Fremont City Fire Department
Eval Program: UST
Eval Source: CERS
Eval Notes:

Routine Inspection for CUPA permit. All violations have not been corrected.; Note: data in [EVAL Notes] field for some records is truncated from the source.

Eval Date: 11/27/2018
Violations Found: Yes
Eval General Type: Compliance Evaluation Inspection
Eval Type: Routine done by local agency
Eval Division: Fremont City Fire Department
Eval Program: HW
Eval Source: CERS
Eval Notes:

Routine Inspection; Note: data in [EVAL Notes] field for some records is truncated from the source.

Eval Date: 12/03/2014
Violations Found: No
Eval General Type: Compliance Evaluation Inspection
Eval Type: Routine done by local agency
Eval Division: Fremont City Fire Department
Eval Program: UST
Eval Source: CERS
Eval Notes:

Eval Date: 12/05/2012
Violations Found: Yes
Eval General Type: Compliance Evaluation Inspection
Eval Type: Routine done by local agency
Eval Division: Fremont City Fire Department
Eval Program: UST
Eval Source: CERS
Eval Notes:

Eval Date: 12/05/2012
Violations Found: No
Eval General Type: Compliance Evaluation Inspection
Eval Type: Routine done by local agency
Eval Division: Fremont City Fire Department
Eval Program: HMRRP
Eval Source: CERS
Eval Notes:

Eval Date: 12/05/2013
Violations Found: No
Eval General Type: Other/Unknown
Eval Type: Other, not routine, done by local agency
Eval Division: Fremont City Fire Department
Eval Program: UST

Eval Source: CERS
Eval Notes:

Wintessed SB989 testing and all components passed testing; Note: data in [EVAL Notes] field for some records is truncated from the source.

Eval Date: 11/01/2021
Violations Found: No
Eval General Type: Compliance Evaluation Inspection
Eval Type: Routine done by local agency
Eval Division: Fremont City Fire Department
Eval Program: HMRRP
Eval Source: CERS
Eval Notes:

Routine inspection no violations.; Note: data in [EVAL Notes] field for some records is truncated from the source.

Eval Date: 11/10/2022
Violations Found: Yes
Eval General Type: Compliance Evaluation Inspection
Eval Type: Routine done by local agency
Eval Division: Fremont City Fire Department
Eval Program: UST
Eval Source: CERS
Eval Notes:

Station operator has had a second monitor certification performed by their usual vendor. 87 spill bucket still not holding. Slow leak.; Note: data in [EVAL Notes] field for some records is truncated from the source.

Eval Date: 01/06/2021
Violations Found: No
Eval General Type: Other/Unknown
Eval Type: Other, not routine, done by local agency
Eval Division: Fremont City Fire Department
Eval Program: UST
Eval Source: CERS
Eval Notes:

Other Inspection for CUPA permit. All violations have been corrected.; Note: data in [EVAL Notes] field for some records is truncated from the source.

Eval Date: 12/03/2013
Violations Found: Yes
Eval General Type: Compliance Evaluation Inspection
Eval Type: Routine done by local agency
Eval Division: Fremont City Fire Department
Eval Program: HW
Eval Source: CERS
Eval Notes:

Eval Date: 11/01/2021
Violations Found: No
Eval General Type: Compliance Evaluation Inspection
Eval Type: Routine done by local agency
Eval Division: Fremont City Fire Department
Eval Program: HMRRP
Eval Source: CERS
Eval Notes:

On site for routine inspection on this date. No violations; Note: data in [EVAL Notes] field for some records is truncated from the source.

Eval Date: 12/06/2019
Violations Found: Yes
Eval General Type: Other/Unknown
Eval Type: Other, not routine, done by local agency
Eval Division: Fremont City Fire Department

Eval Program: UST
Eval Source: CERS
Eval Notes:

On site for Other inspection. All violations have not been corrected.; Note: data in [EVAL Notes] field for some records is truncated from the source.

Eval Date: 12/01/2021
Violations Found: No
Eval General Type: Other/Unknown
Eval Type: Other, not routine, done by local agency
Eval Division: Fremont City Fire Department
Eval Program: UST
Eval Source: CERS
Eval Notes:

Other Inspection for CUPA permit. All violations have been corrected.; Note: data in [EVAL Notes] field for some records is truncated from the source.

Eval Date: 12/03/2015
Violations Found: No
Eval General Type: Compliance Evaluation Inspection
Eval Type: Routine done by local agency
Eval Division: Fremont City Fire Department
Eval Program: UST
Eval Source: CERS
Eval Notes:

Eval Date: 11/27/2018
Violations Found: Yes
Eval General Type: Compliance Evaluation Inspection
Eval Type: Routine done by local agency
Eval Division: Fremont City Fire Department
Eval Program: HMRRP
Eval Source: CERS
Eval Notes:

Routine Inspection; Note: data in [EVAL Notes] field for some records is truncated from the source.

Eval Date: 11/01/2021
Violations Found: No
Eval General Type: Compliance Evaluation Inspection
Eval Type: Routine done by local agency
Eval Division: Fremont City Fire Department
Eval Program: HW
Eval Source: CERS
Eval Notes:

On site for routine inspection on this date. No violations; Note: data in [EVAL Notes] field for some records is truncated from the source.

Eval Date: 12/13/2019
Violations Found: Yes
Eval General Type: Other/Unknown
Eval Type: Other, not routine, done by local agency
Eval Division: Fremont City Fire Department
Eval Program: UST
Eval Source: CERS
Eval Notes:

Business has failed to submit test results.; Note: data in [EVAL Notes] field for some records is truncated from the source.

Eval Date: 11/06/2019
Violations Found: Yes
Eval General Type: Compliance Evaluation Inspection
Eval Type: Routine done by local agency
Eval Division: Fremont City Fire Department

Eval Program: UST
Eval Source: CERS
Eval Notes:

On site for routine inspection on this date. All violations have not been corrected.; Note: data in [EVAL Notes] field for some records is truncated from the source.

Eval Date: 11/29/2017
Violations Found: Yes
Eval General Type: Compliance Evaluation Inspection
Eval Type: Routine done by local agency
Eval Division: Fremont City Fire Department
Eval Program: UST
Eval Source: CERS
Eval Notes:

Eval Date: 12/27/2012
Violations Found: No
Eval General Type: Other/Unknown
Eval Type: Other, not routine, done by local agency
Eval Division: Fremont City Fire Department
Eval Program: UST
Eval Source: CERS
Eval Notes:

Witnessed spill bucket testing (contractor: Afforda-test); Note: data in [EVAL Notes] field for some records is truncated from the source.

Eval Date: 12/03/2015
Violations Found: Yes
Eval General Type: Compliance Evaluation Inspection
Eval Type: Routine done by local agency
Eval Division: Fremont City Fire Department
Eval Program: HW
Eval Source: CERS
Eval Notes:

Eval Date: 12/18/2019
Violations Found: No
Eval General Type: Other/Unknown
Eval Type: Other, not routine, done by local agency
Eval Division: Fremont City Fire Department
Eval Program: UST
Eval Source: CERS
Eval Notes:

On site to witness monitoring system certification after Veeder Root was cold started on/around 11/11/19 due to a POS upgrade. All liquid sensors were tested and passed in addition to sensor out and power out. Results were submitted within 30 days.; Note: data in [EVAL Notes] field for some records is truncated from the source.

Affiliations

Affil Type Desc: Document Preparer
Entity Name: Amin, Sardar
Entity Title:
Address:
City:
State:
Country:
Zip Code:
Phone:

Affil Type Desc: Parent Corporation
Entity Name: Business Park Chevron
Entity Title:

Address:
City:
State:
Country:
Zip Code:
Phone:

Affil Type Desc: UST Tank Operator
Entity Name: Amin, Sardar
Entity Title:
Address: 46050 Fremont Blvd
City: Fremont
State: CA
Country: United States
Zip Code: 94538
Phone: (510) 386-3684

Affil Type Desc: UST Permit Applicant
Entity Name: Amin, Sardar
Entity Title: VP of Operation
Address:
City:
State:
Country:
Zip Code:
Phone: (510) 386-3684

Affil Type Desc: Identification Signer
Entity Name: Amin, Sardar
Entity Title: VP Operation
Address:
City:
State:
Country:
Zip Code:
Phone:

Affil Type Desc: Legal Owner
Entity Name: Jadwinder Singh
Entity Title:
Address: 46050 Fremont blvd.
City: Fremont
State: CA
Country: United States
Zip Code: 94538
Phone: (510) 449-8599

Affil Type Desc: UST Tank Owner
Entity Name: AJAY Enterprise LP
Entity Title:
Address: 46050 Fremont Blvd
City: Fremont
State: CA
Country: United States
Zip Code: 94538
Phone: (510) 252-1501

Affil Type Desc: Property Owner
Entity Name: Jadwinder Singh
Entity Title:
Address: 821 Corporate Way
City: Fremont
State: CA
Country: United States
Zip Code: 94538
Phone: (510) 449-8599

Affil Type Desc: UST Property Owner Name
Entity Name: Jadwinder Singh

Map Key	Number of Records	Direction	Distance (mi/ft)	Elev/Diff (ft)	Site	DB

Entity Title:
Address: 46050 Fremont Blvd
City: Fremont
State: CA
Country: United States
Zip Code: 94538
Phone: (510) 449-8599

Affil Type Desc: Facility Mailing Address
Entity Name: Mailing Address
Entity Title:
Address: 46050 Fremont blvd.
City: Fremont
State: CA
Country:
Zip Code: 94538
Phone:

Affil Type Desc: Operator
Entity Name: Jadwinder Singh
Entity Title:
Address:
City:
State:
Country:
Zip Code:
Phone: (510) 449-8599

Affil Type Desc: Environmental Contact
Entity Name: Amin Sardar
Entity Title:
Address: 46050 Fremont Blvd
City: Fremont
State: CA
Country:
Zip Code: 94538
Phone:

Affil Type Desc: CUPA District
Entity Name: Fremont City Fire Department
Entity Title:
Address: P.O. Box 5006
City: Fremont
State: CA
Country:
Zip Code: 94537-5006
Phone: (510) 494-4279

384	2 of 5	NNE	0.03 / 156.66	13.70 / 8	**Business Park Chevron** **46050 Fremont Blvd.** **Fremont CA 94538**	UST

Facility ID: 60773
CERS ID: 10167811
County: Alameda
Latitude: 37.49029
Longitude: -121.94784
Permitting Agency: Fremont City Fire Department
Site Facility Type: PERMITTED UNDERGROUND STORAGE TANK (UST)
Note: Information related to facilities can be searched on Geo Tracker Website: https://geotracker.waterboards.ca.gov/search

Tank Details

Epa Region: 9
No. of Closed UST: 0
No. of Inuse UST:
No. of Oos UST: 0
Owner Type: Non-Government
Tank Closure Date:
Tank Configuration: Stand Alone Tank
Tank Contents: Regular Unleaded
Tank Cp Impr Curr: No
Tank Cp Shutoff: No

Map Key	Number of Records	Direction	Distance (mi/ft)	Elev/Diff (ft)	Site	DB

Tank ID No.:	87	**Tank Installatn Dt:**	8/1/2001 12:00:00 AM
Tank Status:	Confirmed/Updated Information	**Tank No of Compart:**	1
Tank Type:	Double Wall	**Tank Pc Constructn:**	Fiberglass
Tank Alarms:	Yes	**Tank Spill Bucket:**	Yes
Tank Ball Float:	No	**Tribal Lands:**	No

Tank Operator Name:	Amin, Sardar
Tank Operator Mail Address:	46050 Fremont Blvd
Tank Operator Mail City:	Fremont
Tank Operator Mail State:	CA
Tank Operator Mail Zip:	94538
Tank Owner Name:	AJAY Enterprise LP
Tank Owner Mailing Address:	46050 Fremont Blvd
Tank Owner Mailing City:	Fremont
Tank Owner Mailing State:	CA
Tank Owner Mailing Zip:	94538
Tank Capacity Gallons:	20000
Tank Piping Construction:	Double Walled
Tank Piping Type:	Pressure
Tank Pw Piping Construction:	Fiberglass
Tank Sacrificial Anode:	No

Tank Details

Epa Region:	9	**Tank Closure Date:**	
No. of Closed UST:	0	**Tank Configuration:**	Stand Alone Tank
No. of Inuse UST:		**Tank Contents:**	Premium Unleaded
No. of Oos UST:	0	**Tank Cp Impr Curr:**	No
Owner Type:	Non-Government	**Tank Cp Shutoff:**	No
Tank ID No.:	91	**Tank Installatn Dt:**	8/1/2001 12:00:00 AM
Tank Status:	Confirmed/Updated Information	**Tank No of Compart:**	1
Tank Type:	Double Wall	**Tank Pc Constructn:**	Fiberglass
Tank Alarms:	Yes	**Tank Spill Bucket:**	Yes
Tank Ball Float:	No	**Tribal Lands:**	No

Tank Operator Name:	Amin, Sardar
Tank Operator Mail Address:	46050 Fremont Blvd
Tank Operator Mail City:	Fremont
Tank Operator Mail State:	CA
Tank Operator Mail Zip:	94538
Tank Owner Name:	AJAY Enterprise LP
Tank Owner Mailing Address:	46050 Fremont Blvd
Tank Owner Mailing City:	Fremont
Tank Owner Mailing State:	CA
Tank Owner Mailing Zip:	94538
Tank Capacity Gallons:	20000
Tank Piping Construction:	Double Walled
Tank Piping Type:	Pressure
Tank Pw Piping Construction:	Fiberglass
Tank Sacrificial Anode:	No

Map Key	Number of Records	Direction	Distance (mi/ft)	Elev/Diff (ft)	Site	DB
384	*3 of 5*	*NNE*	*0.03 / 156.66*	*13.70 / 8*	***AJAY ENTERPRISES LP DBA BUSINESS PARK CHEVRON 46050 FREMONT BLVD FREMONT CA 94538***	***RCRA NON GEN***

EPA Handler ID:	CAL000359325
Gen Status Universe:	No Report
Contact Name:	AMIN SARDAR
Contact Address:	46050 FREMONT BLVD , , FREMONT , CA, 94538 ,
Contact Phone No and Ext:	510-386-3684
Contact Email:	AMIN032008@YAHOO.COM
Contact Country:	
County Name:	ALAMEDA
EPA Region:	09
Land Type:	
Receive Date:	20101216
Location Latitude:	37.489863
Location Longitude:	-121.947966

Violation/Evaluation Summary

Note: NO RECORDS: As of Apr 2023, there are no Compliance Monitoring and Enforcement (violation) records associated with this facility (EPA ID).

Handler Summary

Importer Activity:	No
Mixed Waste Generator:	No
Transporter Activity:	No
Transfer Facility:	No
Onsite Burner Exemption:	No
Furnace Exemption:	No
Underground Injection Activity:	No
Commercial TSD:	No
Used Oil Transporter:	No
Used Oil Transfer Facility:	No
Used Oil Processor:	No
Used Oil Refiner:	No
Used Oil Burner:	No
Used Oil Market Burner:	No
Used Oil Spec Marketer:	No

Hazardous Waste Handler Details

Sequence No:	1
Receive Date:	20101216
Handler Name:	AJAY ENTERPRISES LP DBA BUSINESS PARK CHEVRON
Source Type:	Implementer
Federal Waste Generator Code:	N
Generator Code Description:	Not a Generator, Verified

Owner/Operator Details

Owner/Operator Ind:	Current Operator	***Street No:***	
Type:	Other	***Street 1:***	46050 FREMONT BLVD
Name:	AMIN SARDAR	***Street 2:***	
Date Became Current:		***City:***	FREMONT
Date Ended Current:		***State:***	CA
Phone:	510-386-3684	***Country:***	
Source Type:	Implementer	***Zip Code:***	94538

Owner/Operator Ind:	Current Owner	***Street No:***	
Type:	Other	***Street 1:***	46050 FREMONT BLVD
Name:	AJAY ENTERPRISES LP	***Street 2:***	
Date Became Current:		***City:***	FREMONT
Date Ended Current:		***State:***	CA
Phone:	510-386-3684	***Country:***	
Source Type:	Implementer	***Zip Code:***	94538-0000

Map Key	Number of Records	Direction	Distance (mi/ft)	Elev/Diff (ft)	Site	DB
384	*4 of 5*	*NNE*	*0.03 / 156.66*	*13.70 / 8*	***BUSINESS PARK CHEVRON 46050 FREMONT BLVD FREMONT CA 94538***	***EMISSIONS***

2017 Criteria Data

Facility ID:	112524	***CERR Code:***	
Facility SIC Code:	5411	***TOGT:***	.659885173
CO:	1	***ROGT:***	.659885173
Air Basin:	SF	***COT:***	

District:	BA	***NOXT:***	
COID:	ALA	***SOXT:***	
DISN:	BAY AREA AQMD	***PMT:***	
CHAPIS:		***PM10T:***	

2017 Toxic Data

Facility ID:	112524	***COID:***	ALA
Facility SIC Code:	5411	***DISN:***	BAY AREA AQMD
CO:	1	***CHAPIS:***	
Air Basin:	SF	***CERR Code:***	
District:	BA		
TS:			
Health Risk Asmt:			
Non-Cancer Chronic Haz Ind:			
Non-Cancer Acute Haz Ind:			

2018 Criteria Data

Facility ID:	112524	***CERR Code:***	
Facility SIC Code:	5541	***TOGT:***	.659885173
CO:	1	***ROGT:***	.659885173
Air Basin:	SF	***COT:***	
District:	BA	***NOXT:***	
COID:	ALA	***SOXT:***	
DISN:	BAY AREA AQMD	***PMT:***	
CHAPIS:		***PM10T:***	

2018 Toxic Data

Facility ID:	112524	***COID:***	ALA
Facility SIC Code:	5541	***DISN:***	BAY AREA AQMD
CO:	1	***CHAPIS:***	
Air Basin:	SF	***CERR Code:***	
District:	BA		
TS:			
Health Risk Asmt:			
Non-Cancer Chronic Haz Ind:			
Non-Cancer Acute Haz Ind:			

2019 Criteria Data

CO:	1	***CHAPIS:***	
Air Basin:	SF	***CERR Code:***	
Facility ID:	112524	***ROGT:***	.659885173
District:	BA	***COT:***	
Facility SIC Code:	5541	***NOXT:***	
CO ID:	ALA	***SOXT:***	
DISN:	BAY AREA AQMD		
PM10T:			
TOGT:	.659885173		
PMT:			

2019 Toxic Data

CO:	1	***DISN:***	BAY AREA AQMD
Air Basin:	SF	***CHAPIS:***	
Faccility ID:	112524	***CERR Code:***	
District:	BA	***TS:***	
Facility SIC Code:	5541	***Health Risk Asmt:***	
COID:	ALA		
Non-Cancer Chronic Haz Ind:			
Non-Cancer Acute Haz Ind:			

Map Key	Number of Records	Direction	Distance (mi/ft)	Elev/Diff (ft)	Site	DB

2020 Criteria Data

CO:	1	***CHAPIS:***	
Air Basin:	SF	***CERR Code:***	
Facility ID:	112524	***ROGT:***	.659885173
District:	BA	***COT:***	
Facility SIC Code:	5541	***NOXT:***	
CO ID:	ALA	***SOXT:***	
DISN:	BAY AREA AQMD		
TOGT:	.659885173		
PMT:			
PM10T:			

2020 Toxic Data

CO:	1	***DISN:***	BAY AREA AQMD
Air Basin:	SF	***CHAPIS:***	
Facility ID:	112524	***CHERR Code:***	
District:	BA	***TS:***	
Facility SIC Code:	5541	***Health Risk Asmt:***	
COID:	ALA		
Non-Cancer Chronic Haz Ind:			
Non-Cancer Acute Haz Ind:			

Map Key	Number of Records	Direction	Distance (mi/ft)	Elev/Diff (ft)	Site	DB
384	*5 of 5*	*NNE*	*0.03 / 156.66*	*13.70 / 8*	***BUSINESS PARK CHEVRON*** ***46050 FREMONT BLVD.*** ***FREMONT CA 94538***	***CONT ALAMEDA***

Facility Type:	PERMITTED UNDERGROUND STORAGE TANK (UST)	***Rel Desc:***	
Status:		***Rel Type:***	
Site Code:		***Rel T Desc:***	
Site ID:		***Program:***	
Record ID:		***Case Desc:***	
ID Type:		***ID Date:***	
Substance:			
County:	ALAMEDA		
Longitude:			
Latitude:			

Site Details

Global ID:		***Inv Party:***	
Fac ID:	C90552506	***Inv P Type:***	
Desc:			

Map Key	Number of Records	Direction	Distance (mi/ft)	Elev/Diff (ft)	Site	DB
385	*1 of 6*	*N*	*0.11 / 565.68*	*14.44 / 9*	***QUICKSIL, INC.*** ***45738 NORTHPORT LOOP WEST*** ***FREMONT CA 94538***	***RCRA LQG***

EPA Handler ID:	CAR000017327
Gen Status Universe:	Large Quantity Generator
Contact Name:	TERRY - KERSHAW
Contact Address:	US
Contact Phone No and Ext:	510-580-4820
Contact Email:	TKERSHAW@QUICKSIL.COM
Contact Country:	US
County Name:	ALAMEDA
EPA Region:	09
Land Type:	Private
Receive Date:	20080317
Location Latitude:	37.491935
Location Longitude:	-121.955917

Violation/Evaluation Summary

Note: VIOLATION or UNDETERMINED: There are VIOLATION or UNDETERMINED details or records associated with this facility (EPA ID) in the Compliance Monitoring and Enforcement table dated Apr, 2023.

Violation Details

Found Violation: Yes
Citation: F - 262.30-34.C
Violation Short Description: Generators - General
Violation Type: 262.A
Violation Determined Date: 19990209
Scheduled Compliance Date:
Return to Compliance: Observed
Actual Return to Compl: 19990305
Violation Responsible Agency: EPA

Enforcement Details

Enforcement Type: 114
Enforcement Type Description:
Enforcement Action Date: 19990326
Enf Disposition Status:
Disposition Status Date:
Enforcement Lead Agency: EPA
Proposed Penalty Amount:
Final Amount:
Paid Amount:

Enforcement Type: 120
Enforcement Type Description: WRITTEN INFORMAL
Enforcement Action Date: 19990331
Enf Disposition Status:
Disposition Status Date:
Enforcement Lead Agency: EPA
Proposed Penalty Amount:
Final Amount:
Paid Amount:

Evaluation Details

Evaluation Start Date: 19990209
Evaluation Type Description: COMPLIANCE EVALUATION INSPECTION ON-SITE
Violation Short Description: Generators - General
Return to Compliance Date: 19990305
Evaluation Agency: EPA

Handler Summary

Importer Activity: No
Mixed Waste Generator: No
Transporter Activity: No
Transfer Facility: No
Onsite Burner Exemption: No
Furnace Exemption: No
Underground Injection Activity: No
Commercial TSD: No
Used Oil Transporter: No
Used Oil Transfer Facility: No
Used Oil Processor: No
Used Oil Refiner: No
Used Oil Burner: No

Used Oil Market Burner: No
Used Oil Spec Marketer: No

Hazardous Waste Handler Details

Sequence No: 4
Receive Date: 20080310
Handler Name: QUICKSIL INC
Federal Waste Generator Code: 1
Generator Code Description: Large Quantity Generator
Source Type: Notification

Waste Code Details

Hazardous Waste Code: D001
Waste Code Description: IGNITABLE WASTE

Hazardous Waste Code: D002
Waste Code Description: CORROSIVE WASTE

Hazardous Waste Code: F005
Waste Code Description: THE FOLLOWING SPENT NONHALOGENATED SOLVENTS: TOLUENE, METHYL ETHYL KETONE, CARBON DISULFIDE, ISOBUTANOL, PYRIDINE, BENZENE, 2-ETHOXYETHANOL, AND 2-NITROPROPANE; ALL SPENT SOLVENT MIXTURES/BLENDS CONTAINING, BEFORE USE, A TOTAL OF TEN PERCENT OR MORE (BY VOLUME) OF ONE OR MORE OF THE ABOVE NONHALOGENATED SOLVENTS OR THOSE SOLVENTS LISTED IN F001, F002, OR F004; AND STILL BOTTOMS FROM THE RECOVERY OF THESE SPENT SOLVENTS AND SPENT SOLVENT MIXTURES.

Hazardous Waste Code: F003
Waste Code Description: THE FOLLOWING SPENT NONHALOGENATED SOLVENTS: XYLENE, ACETONE, ETHYL ACETATE, ETHYL BENZENE, ETHYL ETHER, METHYL ISOBUTYL KETONE, N-BUTYL ALCOHOL, CYCLOHEXANONE, AND METHANOL; ALL SPENT SOLVENT MIXTURES/BLENDS CONTAINING, BEFORE USE, ONLY THE ABOVE SPENT NONHALOGENATED SOLVENTS; AND ALL SPENT SOLVENT MIXTURES/BLENDS CONTAINING, BEFORE USE, ONE OR MORE OF THE ABOVE NONHALOGENATED SOLVENTS, AND A TOTAL OF TEN PERCENT OR MORE (BY VOLUME) OF ONE OR MORE OF THOSE SOLVENTS LISTED IN F001, F002, F004, AND F005; AND STILL BOTTOMS FROM THE RECOVERY OF THESE SPENT SOLVENTS AND SPENT SOLVENT MIXTURES.

Hazardous Waste Handler Details

Sequence No: 3
Receive Date: 20080317
Handler Name: QUICKSIL, INC.
Federal Waste Generator Code: 1
Generator Code Description: Large Quantity Generator
Source Type: Annual/Biennial Report

Waste Code Details

Hazardous Waste Code: D018
Waste Code Description: BENZENE

Hazardous Waste Code: F003
Waste Code Description: THE FOLLOWING SPENT NONHALOGENATED SOLVENTS: XYLENE, ACETONE, ETHYL ACETATE, ETHYL BENZENE, ETHYL ETHER, METHYL ISOBUTYL KETONE, N-BUTYL ALCOHOL, CYCLOHEXANONE, AND METHANOL; ALL SPENT SOLVENT MIXTURES/BLENDS CONTAINING, BEFORE USE, ONLY THE ABOVE SPENT NONHALOGENATED SOLVENTS; AND ALL SPENT SOLVENT MIXTURES/BLENDS CONTAINING, BEFORE USE, ONE OR MORE OF THE ABOVE NONHALOGENATED SOLVENTS, AND A TOTAL OF TEN PERCENT OR MORE (BY VOLUME) OF ONE OR MORE OF THOSE SOLVENTS LISTED IN F001, F002, F004, AND F005; AND STILL BOTTOMS FROM THE RECOVERY OF THESE SPENT SOLVENTS AND SPENT SOLVENT MIXTURES.

Hazardous Waste Code: D002
Waste Code Description: CORROSIVE WASTE

Hazardous Waste Code: F005
Waste Code Description: THE FOLLOWING SPENT NONHALOGENATED SOLVENTS: TOLUENE, METHYL ETHYL KETONE, CARBON DISULFIDE, ISOBUTANOL, PYRIDINE, BENZENE, 2-ETHOXYETHANOL, AND 2-NITROPROPANE; ALL SPENT SOLVENT MIXTURES/BLENDS CONTAINING, BEFORE USE, A TOTAL OF TEN PERCENT OR MORE (BY VOLUME) OF ONE OR MORE OF THE ABOVE NONHALOGENATED SOLVENTS OR THOSE SOLVENTS LISTED IN F001, F002, OR F004; AND STILL BOTTOMS FROM THE RECOVERY OF THESE SPENT SOLVENTS AND SPENT SOLVENT MIXTURES.

Hazardous Waste Code: D001
Waste Code Description: IGNITABLE WASTE

Hazardous Waste Handler Details

Sequence No: 1
Receive Date: 20040223
Handler Name: EIC CORP
Federal Waste Generator Code: 2
Generator Code Description: Small Quantity Generator
Source Type: Implementer

Hazardous Waste Handler Details

Sequence No: 1
Receive Date: 20020228
Handler Name: EIC CORPORATION
Federal Waste Generator Code: 1
Generator Code Description: Large Quantity Generator
Source Type: Annual/Biennial Report

Hazardous Waste Handler Details

Sequence No: 2
Receive Date: 20040223
Handler Name: EIC CORP
Federal Waste Generator Code: 1
Generator Code Description: Large Quantity Generator
Source Type: Annual/Biennial Report

Waste Code Details

Hazardous Waste Code: D004
Waste Code Description: ARSENIC

Hazardous Waste Code: D001
Waste Code Description: IGNITABLE WASTE

Hazardous Waste Code: D007
Waste Code Description: CHROMIUM

Hazardous Waste Handler Details

Sequence No: 3
Receive Date: 20060616
Handler Name: EIC CORP
Federal Waste Generator Code: N
Generator Code Description: Not a Generator, Verified
Source Type: Notification

Hazardous Waste Handler Details

Sequence No: 1
Receive Date: 19970114

Handler Name: EIC CORP
Federal Waste Generator Code: 1
Generator Code Description: Large Quantity Generator
Source Type: Notification

Hazardous Waste Handler Details

Sequence No: 2
Receive Date: 19970728
Handler Name: EIC CORP
Federal Waste Generator Code: 1
Generator Code Description: Large Quantity Generator
Source Type: Notification

Waste Code Details

Hazardous Waste Code: D002
Waste Code Description: CORROSIVE WASTE

Hazardous Waste Code: F003
Waste Code Description: THE FOLLOWING SPENT NONHALOGENATED SOLVENTS: XYLENE, ACETONE, ETHYL ACETATE, ETHYL BENZENE, ETHYL ETHER, METHYL ISOBUTYL KETONE, N-BUTYL ALCOHOL, CYCLOHEXANONE, AND METHANOL; ALL SPENT SOLVENT MIXTURES/BLENDS CONTAINING, BEFORE USE, ONLY THE ABOVE SPENT NONHALOGENATED SOLVENTS; AND ALL SPENT SOLVENT MIXTURES/BLENDS CONTAINING, BEFORE USE, ONE OR MORE OF THE ABOVE NONHALOGENATED SOLVENTS, AND A TOTAL OF TEN PERCENT OR MORE (BY VOLUME) OF ONE OR MORE OF THOSE SOLVENTS LISTED IN F001, F002, F004, AND F005; AND STILL BOTTOMS FROM THE RECOVERY OF THESE SPENT SOLVENTS AND SPENT SOLVENT MIXTURES.

Hazardous Waste Code: F005
Waste Code Description: THE FOLLOWING SPENT NONHALOGENATED SOLVENTS: TOLUENE, METHYL ETHYL KETONE, CARBON DISULFIDE, ISOBUTANOL, PYRIDINE, BENZENE, 2-ETHOXYETHANOL, AND 2-NITROPROPANE; ALL SPENT SOLVENT MIXTURES/BLENDS CONTAINING, BEFORE USE, A TOTAL OF TEN PERCENT OR MORE (BY VOLUME) OF ONE OR MORE OF THE ABOVE NONHALOGENATED SOLVENTS OR THOSE SOLVENTS LISTED IN F001, F002, OR F004; AND STILL BOTTOMS FROM THE RECOVERY OF THESE SPENT SOLVENTS AND SPENT SOLVENT MIXTURES.

Owner/Operator Details

Owner/Operator Ind: Current Owner
Type: Private
Name: EIC CORP
Dt Became Current: 19960501
Dt Ended Current:
Phone:
Source Type: Notification
Street No:
Street 1: 45738 NORTHPORT LOOP W
Street 2:
City: FREMONT
State: CA
Country: US
Zip Code: 94538

Owner/Operator Ind: Current Owner
Type: Private
Name: EIC CORP
Dt Became Current: 19960501
Dt Ended Current:
Phone:
Source Type: Annual/Biennial Report
Street No:
Street 1: 45738 NORTHPORT LOOP W
Street 2:
City: FREMONT
State: CA
Country: US
Zip Code: 94538

Owner/Operator Ind: Current Owner
Type: Private
Name: ETRON INTEGRATED CIRCUITS CORP
Dt Became Current:
Dt Ended Current:
Phone: 408-987-2255
Source Type: Notification
Street No:
Street 1: 45738 NORTHPORT LOOP WEST
Street 2:
City: FREMONT
State: CA
Country:
Zip Code: 94538

Owner/Operator Ind: Current Operator
Type: Private
Name: EIC CORP
Street No:
Street 1:
Street 2:

Dt Became Current:	19960601	**City:**	
Dt Ended Current:		**State:**	
Phone:		**Country:**	US
Source Type:	Notification	**Zip Code:**	
Owner/Operator Ind:	Current Owner	**Street No:**	
Type:	Private	**Street 1:**	45738 NORTHPORT LOOP W
Name:	EIC CORP	**Street 2:**	
Dt Became Current:	19960501	**City:**	FREMONT
Dt Ended Current:		**State:**	CA
Phone:		**Country:**	US
Source Type:	Implementer	**Zip Code:**	94538
Owner/Operator Ind:	Current Owner	**Street No:**	
Type:	Private	**Street 1:**	10050 BANDLEY DR.
Name:	CARL BERG	**Street 2:**	
Dt Became Current:	19930101	**City:**	CUPERTINO
Dt Ended Current:		**State:**	CA
Phone:		**Country:**	US
Source Type:	Annual/Biennial Report	**Zip Code:**	95014
Owner/Operator Ind:	Current Operator	**Street No:**	
Type:	Private	**Street 1:**	
Name:	EIC CORP	**Street 2:**	
Dt Became Current:	19960601	**City:**	
Dt Ended Current:		**State:**	
Phone:		**Country:**	US
Source Type:	Implementer	**Zip Code:**	
Owner/Operator Ind:	Current Operator	**Street No:**	
Type:	Private	**Street 1:**	
Name:	QUICKSIL, INC.	**Street 2:**	
Dt Became Current:	20060101	**City:**	
Dt Ended Current:		**State:**	
Phone:		**Country:**	US
Source Type:	Annual/Biennial Report	**Zip Code:**	
Owner/Operator Ind:	Current Operator	**Street No:**	
Type:	Private	**Street 1:**	
Name:	QUICKSIL INC	**Street 2:**	
Dt Became Current:	20060102	**City:**	
Dt Ended Current:		**State:**	
Phone:		**Country:**	
Source Type:	Notification	**Zip Code:**	
Owner/Operator Ind:	Current Operator	**Street No:**	
Type:	Private	**Street 1:**	
Name:	EIC CORP	**Street 2:**	
Dt Became Current:	19960601	**City:**	
Dt Ended Current:		**State:**	
Phone:		**Country:**	US
Source Type:	Annual/Biennial Report	**Zip Code:**	
Owner/Operator Ind:	Current Owner	**Street No:**	
Type:	Private	**Street 1:**	3375 SCOTT BLVD STE 128
Name:	ETRON INTEGRATED CIRCUITS CORP	**Street 2:**	
Dt Became Current:		**City:**	SANTA CLARA
Dt Ended Current:		**State:**	CA
Phone:	408-987-2255	**Country:**	
Source Type:	Notification	**Zip Code:**	95054
Owner/Operator Ind:	Current Owner	**Street No:**	
Type:	Private	**Street 1:**	10050 BANDLEY DR
Name:	CARL BERG	**Street 2:**	
Dt Became Current:	19950102	**City:**	CUPERTINO
Dt Ended Current:		**State:**	CA
Phone:		**Country:**	US
Source Type:	Notification	**Zip Code:**	95014

Map Key	Number of Records	Direction	Distance (mi/ft)	Elev/Diff (ft)	Site	DB

Historical Handler Details

Receive Dt:	19970728
Generator Code Description:	Large Quantity Generator
Handler Name:	EIC CORP
Receive Dt:	20060616
Generator Code Description:	Not a Generator, Verified
Handler Name:	EIC CORP
Receive Dt:	20040223
Generator Code Description:	Small Quantity Generator
Handler Name:	EIC CORP
Receive Dt:	19970114
Generator Code Description:	Large Quantity Generator
Handler Name:	EIC CORP
Receive Dt:	20080310
Generator Code Description:	Large Quantity Generator
Handler Name:	QUICKSIL INC
Receive Dt:	20040223
Generator Code Description:	Large Quantity Generator
Handler Name:	EIC CORP
Receive Dt:	20020228
Generator Code Description:	Large Quantity Generator
Handler Name:	EIC CORPORATION

385	*2 of 6*	*N*	*0.11 / 565.68*	*14.44 / 9*	***Measurement Specialties Inc*** ***45738 NORTHPORT LOOP WEST.*** ***FREMONT CA 94538***	***DELISTED HAZ***

Siteid:	397371
Latitude:	37.491120
Longitude:	-121.956050
Original Source:	CHAZ
Record Date:	04-JAN-2018

385	*3 of 6*	*N*	*0.11 / 565.68*	*14.44 / 9*	***QUICKSIL INC*** ***45738 NORTHPORT LOOP, WEST*** ***FREMONT CA 94538***	***EMISSIONS***

2004 Criteria Data

Facility ID:	17013	***CERR Code:***	
Facility SIC Code:	3674	***TOGT:***	0
CO:	1	***ROGT:***	0
Air Basin:	SF	***COT:***	0
District:	BA	***NOXT:***	.001
COID:	ALA	***SOXT:***	0
DISN:	BAY AREA AQMD	***PMT:***	0
CHAPIS:		***PM10T:***	0

2004 Toxic Data

Facility ID:	17013	***COID:***	ALA
Facility SIC Code:	3674	***DISN:***	BAY AREA AQMD
CO:	1	***CHAPIS:***	
Air Basin:	SF	***CERR Code:***	
District:	BA		

TS:
Health Risk Asmt:
Non-Cancer Chronic Haz Ind:
Non-Cancer Acute Haz Ind:

2005 Criteria Data

Facility ID:	17013	***CERR Code:***	
Facility SIC Code:	3674	***TOGT:***	.874
CO:	1	***ROGT:***	.681011
Air Basin:	SF	***COT:***	0
District:	BA	***NOXT:***	.001
COID:	ALA	***SOXT:***	0
DISN:	BAY AREA AQMD	***PMT:***	.003
CHAPIS:		***PM10T:***	.001515

2005 Toxic Data

Facility ID:	17013	***COID:***	ALA
Facility SIC Code:	3674	***DISN:***	BAY AREA AQMD
CO:	1	***CHAPIS:***	
Air Basin:	SF	***CERR Code:***	
District:	BA		
TS:			
Health Risk Asmt:			
Non-Cancer Chronic Haz Ind:			
Non-Cancer Acute Haz Ind:			

2006 Criteria Data

Facility ID:	17013	***CERR Code:***	
Facility SIC Code:	3674	***TOGT:***	.49
CO:	1	***ROGT:***	.3887428
Air Basin:	SF	***COT:***	
District:	BA	***NOXT:***	
COID:	ALA	***SOXT:***	
DISN:	BAY AREA AQMD	***PMT:***	.001
CHAPIS:		***PM10T:***	.000505

2006 Toxic Data

Facility ID:	17013	***COID:***	ALA
Facility SIC Code:	3674	***DISN:***	BAY AREA AQMD
CO:	1	***CHAPIS:***	
Air Basin:	SF	***CERR Code:***	
District:	BA		
TS:			
Health Risk Asmt:			
Non-Cancer Chronic Haz Ind:			
Non-Cancer Acute Haz Ind:			

2007 Criteria Data

Facility ID:	17013	***CERR Code:***	
Facility SIC Code:	3674	***TOGT:***	.88
CO:	1	***ROGT:***	.7094784
Air Basin:	SF	***COT:***	.003
District:	BA	***NOXT:***	.012
COID:	ALA	***SOXT:***	0
DISN:	BAY AREA AQMD	***PMT:***	.003
CHAPIS:		***PM10T:***	.001986

2007 Toxic Data

Facility ID:	17013	***COID:***	ALA
Facility SIC Code:	3674	***DISN:***	BAY AREA AQMD
CO:	1	***CHAPIS:***	
Air Basin:	SF	***CERR Code:***	
District:	BA		
TS:			
Health Risk Asmt:			
Non-Cancer Chronic Haz Ind:			
Non-Cancer Acute Haz Ind:			

2008 Criteria Data

Facility ID:	17013	***CERR Code:***	
Facility SIC Code:	3674	***TOGT:***	.88
CO:	1	***ROGT:***	.7094784
Air Basin:	SF	***COT:***	.003
District:	BA	***NOXT:***	.012
COID:	ALA	***SOXT:***	0
DISN:	BAY AREA AQMD	***PMT:***	.003
CHAPIS:		***PM10T:***	.001986

2008 Toxic Data

Facility ID:	17013	***COID:***	ALA
Facility SIC Code:	3674	***DISN:***	BAY AREA AQMD
CO:	1	***CHAPIS:***	
Air Basin:	SF	***CERR Code:***	
District:	BA		
TS:			
Health Risk Asmt:			
Non-Cancer Chronic Haz Ind:			
Non-Cancer Acute Haz Ind:			

2009 Criteria Data

Facility ID:	17013	***CERR Code:***	
Facility SIC Code:	3674	***TOGT:***	.972
CO:	1	***ROGT:***	.771633
Air Basin:	SF	***COT:***	.001
District:	BA	***NOXT:***	.003
COID:	ALA	***SOXT:***	0
DISN:	BAY AREA AQMD	***PMT:***	.014
CHAPIS:		***PM10T:***	.00707

2009 Toxic Data

Facility ID:	17013	***COID:***	ALA
Facility SIC Code:	3674	***DISN:***	BAY AREA AQMD
CO:	1	***CHAPIS:***	
Air Basin:	SF	***CERR Code:***	
District:	BA		
TS:			
Health Risk Asmt:			
Non-Cancer Chronic Haz Ind:			
Non-Cancer Acute Haz Ind:			

2010 Toxic Data

Facility ID:	17013	***COID:***	ALA
Facility SIC Code:	3674	***DISN:***	BAY AREA AQMD
CO:	1	***CHAPIS:***	

Map Key	Number of Records	Direction	Distance (mi/ft)	Elev/Diff (ft)	Site	DB

Air Basin: SF
District: BA
TS:
Health Risk Asmt:
Non-Cancer Chronic Haz Ind:
Non-Cancer Acute Haz Ind:
CERR Code:

Map Key	Number of Records	Direction	Distance (mi/ft)	Elev/Diff (ft)	Site	DB
385	4 of 6	N	0.11 / 565.68	14.44 / 9	EIC CORPORATION 45738 NORTHPORT LOOP, WEST FREMONT CA 94538	EMISSIONS

2001 Criteria Data

Facility ID: 11376
Facility SIC Code: 4931
CO: 1
Air Basin: SF
District: BA
COID: ALA
DISN: BAY AREA AQMD
CHAPIS:
CERR Code:
TOGT: .21
ROGT: .14
COT:
NOXT:
SOXT:
PMT:
PM10T:

2001 Toxic Data

Facility ID: 11376
Facility SIC Code: 4931
CO: 1
Air Basin: SF
District: BA
TS:
Health Risk Asmt:
Non-Cancer Chronic Haz Ind:
Non-Cancer Acute Haz Ind:
COID: ALA
DISN: BAY AREA AQMD
CHAPIS:
CERR Code:

2002 Criteria Data

Facility ID: 11376
Facility SIC Code: 3674
CO: 1
Air Basin: SF
District: BA
COID: ALA
DISN: BAY AREA AQMD
CHAPIS:
CERR Code:
TOGT: 8.125
ROGT: 5.676125
COT:
NOXT:
SOXT:
PMT:
PM10T:

2002 Toxic Data

Facility ID: 11376
Facility SIC Code: 3674
CO: 1
Air Basin: SF
District: BA
TS:
Health Risk Asmt:
Non-Cancer Chronic Haz Ind:
Non-Cancer Acute Haz Ind:
COID: ALA
DISN: BAY AREA AQMD
CHAPIS:
CERR Code:

2003 Criteria Data

Facility ID: 11376
Facility SIC Code: 3674
CERR Code:
TOGT: 1.257

Map Key	Number of Records	Direction	Distance (mi/ft)	Elev/Diff (ft)	Site	DB

CO:	1	**ROGT:**	.87
Air Basin:	SF	**COT:**	
District:	BA	**NOXT:**	
COID:	ALA	**SOXT:**	
DISN:	BAY AREA AQMD	**PMT:**	
CHAPIS:		**PM10T:**	

2003 Toxic Data

Facility ID:	11376	**COID:**	ALA
Facility SIC Code:	3674	**DISN:**	BAY AREA AQMD
CO:	1	**CHAPIS:**	
Air Basin:	SF	**CERR Code:**	
District:	BA		
TS:			
Health Risk Asmt:			
Non-Cancer Chronic Haz Ind:			
Non-Cancer Acute Haz Ind:			

385	5 of 6	N	0.11 / 565.68	14.44 / 9	**PENGUIN COMPUTING** **45738 NORTHPORT LOOP W** **FREMONT CA 94538**	**RCRA NON GEN**

EPA Handler ID:	CAL000457210
Gen Status Universe:	No Report
Contact Name:	JORGE RODRIGUEZ
Contact Address:	45738 NORTHPORT LOOP W , , FREMONT , CA, 94538 ,
Contact Phone No and Ext:	510-946-9027
Contact Email:	JRODRIGUEZ@PENGUINCOMPUTING.COM
Contact Country:	
County Name:	ALAMEDA
EPA Region:	09
Land Type:	
Receive Date:	20200930
Location Latitude:	
Location Longitude:	

Violation/Evaluation Summary

Note:	NO RECORDS: As of Apr 2023, there are no Compliance Monitoring and Enforcement (violation) records associated with this facility (EPA ID).

Handler Summary

Importer Activity:	No
Mixed Waste Generator:	No
Transporter Activity:	No
Transfer Facility:	No
Onsite Burner Exemption:	No
Furnace Exemption:	No
Underground Injection Activity:	No
Commercial TSD:	No
Used Oil Transporter:	No
Used Oil Transfer Facility:	No
Used Oil Processor:	No
Used Oil Refiner:	No
Used Oil Burner:	No
Used Oil Market Burner:	No
Used Oil Spec Marketer:	No

Hazardous Waste Handler Details

Sequence No:	1

Receive Date: 20200930
Handler Name: PENGUIN COMPUTING
Source Type: Implementer
Federal Waste Generator Code: N
Generator Code Description: Not a Generator, Verified

Owner/Operator Details

Owner/Operator Ind: Current Operator
Type: Other
Name: JORGE RODRIGUEZ
Date Became Current:
Date Ended Current:
Phone: 510-946-9027
Source Type: Implementer
Street No:
Street 1: 45738 NORTHPORT LOOP W
Street 2:
City: FREMONT
State: CA
Country:
Zip Code: 94538

Owner/Operator Ind: Current Owner
Type: Other
Name: SMART MODULAR TECHNOLOGIES
Date Became Current:
Date Ended Current:
Phone: 510-623-1231
Source Type: Implementer
Street No:
Street 1: 39870 EUREKA DR
Street 2:
City: NEWARK
State: CA
Country:
Zip Code: 94560

385	6 of 6	N	0.11 / 565.68	14.44 / 9	***Penguin Building 2*** ***45738 NORTHPORT LOOP W*** ***FREMONT CA 94538***	***CERS HAZ***

Site ID: 576679
Latitude: 37.492130
Longitude: -121.954890

Regulated Programs

EI ID: 10875592
EI Description: Hazardous Waste Generator

EI ID: 10875592
EI Description: Chemical Storage Facilities

Violations

Violation Date: 05/17/2021
Violation Program: HMRRP
Violation Source: CERS
Violation Division: Fremont City Fire Department
Citation: HSC 6.95 25505(a)(4) - California Health and Safety Code, Chapter 6.95, Section(s) 25505(a)(4)
Violation Notes:

Returned to compliance on 09/08/2021. Employees have not been trained annually about hazardous materials in the work place.Training is scheduled this month (September)

Violation Description:

Failure to provide initial and annual training to all employees in safety procedures in the event of a release or threatened release of a hazardous material or failure to document and maintain training records for a minimum of three years.

Violations

Violation Date: 05/17/2021
Violation Program: HW
Violation Source: CERS
Violation Division: Fremont City Fire Department
Citation: HSC 6.5 25123.3(h)(1) - California Health and Safety Code, Chapter 6.5, Section(s) 25123.3(h)(1)
Violation Notes:

Returned to compliance on 09/08/2021. Drums of hazardous waste are not dated and have been onsite an indeterminate period of time. Label hazardous waste drums with an accumulation start date, and have a pickup scheduled as soon as possible to get a clean slate.Wastes are now within an acceptable date range.

Violation Description:

Failure to send hazardous waste offsite for treatment, storage, or disposal within 180 days (or 270 days if waste is transported over 200 miles) for a generator who generates less than 1000 kilogram per month if all of the following conditions are met:
(1) The quantity of hazardous waste accumulated onsite never exceeds 6,000 kilograms.

(2) The generator complies with the requirements of 40 Code of Federal Regulations section 262.34(d), (e) and (f).

(3) The generator does not hold acutely hazardous waste or extremely hazardous waste in an amount greater than one kilogram for more than 90 days.

Violations

Violation Date: 05/17/2021 ***Violation Source:*** CERS
Violation Program: HMRRP ***Violation Division:*** Fremont City Fire Department
Citation: HSC 6.95 25508(a)(1) - California Health and Safety Code, Chapter 6.95, Section(s) 25508(a)(1)
Violation Notes:

Returned to compliance on 07/01/2021. Site did not have an HMBP in CERS. Plan to be created. Plan submitted on 01 July 21

Violation Description:

Failure to complete and electronically submit a business plan when storing/handling a hazardous material at or above reportable quantities.

Violations

Violation Date: 05/17/2021 ***Violation Source:*** CERS
Violation Program: HW ***Violation Division:*** Fremont City Fire Department
Citation: 22 CCR 12 66262.34(f) - California Code of Regulations, Title 22, Chapter 12, Section(s) 66262.34(f)
Violation Notes:

Returned to compliance on 09/08/2021. It is not clear which drums are waste and which drums are still useable material. Make a determination and then label all drums.Drums have been labeled.

Violation Description:

Failure to properly label hazardous waste accumulation containers and portable tanks with the following requirements: "Hazardous Waste", name and address of the generator, physical and chemical characteristics of the Hazardous Waste, and starting accumulation date.

Violations

Violation Date: 05/17/2021 ***Violation Source:*** CERS
Violation Program: HW ***Violation Division:*** Fremont City Fire Department
Citation: HSC 6.5 25143.10 - California Health and Safety Code, Chapter 6.5, Section(s) 25143.10
Violation Notes:

Returned to compliance on 09/08/2021. Site is sending used, scrap electronic waste to a recycler, but no paperwork was available. Provide copies of any Bills of Lading or transport to FFD.Certificates of destruction provided.

Violation Description:

Failure of any person who recycles more than 100 kilograms per month of recyclable material under a claim that the material qualifies for exclusion or exemption, to submit recyclable materials report every two years.

Violations

Violation Date: 05/17/2021 ***Violation Source:*** CERS
Violation Program: HMRRP ***Violation Division:*** Fremont City Fire Department
Citation: HSC 6.95 Multiple - California Health and Safety Code, Chapter 6.95, Section(s) Multiple
Violation Notes:

Returned to compliance on 09/08/2021. Drums of material are not labeled. If the drums are computer coolant that is not a waste, then they should be

labeled with the material that is in them including chemical name, and any hazardous properties. Drums have been labeled.

Violation Description:

Business Plan Program - Release/Leaks/Spills - General

Violations

Violation Date: 05/17/2021
Violation Source: CERS
Violation Program: HW
Violation Division: Fremont City Fire Department
Citation: 40 CFR 1 262.34(d)(5)(iii) - U.S. Code of Federal Regulations, Title 40, Chapter 1, Section(s) 262.34(d)(5)(iii)
Violation Notes:

Returned to compliance on 09/08/2021. Provide training records for any employee who signs hazardous waste manifests.Training scheduled for September 2021

Violation Description:

Failure to ensure that all employees are thoroughly familiar with proper waste handling and emergency procedures, relevant to their responsibilities during normal facility operations and emergencies.

Evaluations

Eval Date: 05/17/2021
Violations Found: Yes
Eval General Type: Compliance Evaluation Inspection
Eval Type: Routine done by local agency
Eval Division: Fremont City Fire Department
Eval Program: HMRRP
Eval Source: CERS
Eval Notes:

Onsite for new business inspection.; Note: data in [EVAL Notes] field for some records is truncated from the source.

Eval Date: 09/08/2021
Violations Found: No
Eval General Type: Other/Unknown
Eval Type: Other, not routine, done by local agency
Eval Division: Fremont City Fire Department
Eval Program: HW
Eval Source: CERS
Eval Notes:

Other Inspection for CUPA permit. All violations have been corrected. Fire Code issues remain.; Note: data in [EVAL Notes] field for some records is truncated from the source.

Eval Date: 05/17/2021
Violations Found: Yes
Eval General Type: Compliance Evaluation Inspection
Eval Type: Routine done by local agency
Eval Division: Fremont City Fire Department
Eval Program: HW
Eval Source: CERS
Eval Notes:

Onsite for new business inspection.; Note: data in [EVAL Notes] field for some records is truncated from the source.

Eval Date: 09/08/2021
Violations Found: No
Eval General Type: Other/Unknown
Eval Type: Other, not routine, done by local agency
Eval Division: Fremont City Fire Department
Eval Program: HMRRP

Eval Source: CERS
Eval Notes:

Other Inspection for CUPA permit. All violations have been corrected.; Note: data in [EVAL Notes] field for some records is truncated from the source.

Affiliations

Affil Type Desc: CUPA District
Entity Name: Fremont City Fire Department
Entity Title:
Address: P.O. Box 5006
City: Fremont
State: CA
Country:
Zip Code: 94537-5006
Phone: (510) 494-4279

Affil Type Desc: Facility Mailing Address
Entity Name: Mailing Address
Entity Title:
Address: 45738 Northport Loop W
City: Fremont
State: CA
Country:
Zip Code: 94538
Phone:

Affil Type Desc: Document Preparer
Entity Name: Jorge Rodriguez
Entity Title:
Address:
City:
State:
Country:
Zip Code:
Phone:

Affil Type Desc: Identification Signer
Entity Name: Jorge Rodriguez
Entity Title: EHS Manager
Address:
City:
State:
Country:
Zip Code:
Phone:

Affil Type Desc: Parent Corporation
Entity Name: Penguin Computing
Entity Title:
Address:
City:
State:
Country:
Zip Code:
Phone:

Affil Type Desc: Environmental Contact
Entity Name: JORGE RODRIGUEZ
Entity Title:
Address: 45738 Northport Loop W
City: Fremont
State: CA
Country:
Zip Code: 94538
Phone:

Map Key	Number of Records	Direction	Distance (mi/ft)	Elev/Diff (ft)	Site	DB

Affil Type Desc: Operator
Entity Name: Penguin Computing
Entity Title:
Address:
City:
State:
Country:
Zip Code:
Phone: (510) 946-9027

Affil Type Desc: Legal Owner
Entity Name: Penguin Computing
Entity Title:
Address: 45738 Northport Loop W
City: Fremont
State: CA
Country: United States
Zip Code: 94538
Phone: (415) 954-2800

386	1 of 3	N	0.06 / 330.79	14.42 / 9	**Lam Research Corporation (CA06)** **4305 CUSHING PKWY** **FREMONT CA 94538**	CERS HAZ

Site ID: 434695
Latitude: 37.490870
Longitude: -121.951920

Regulated Programs

EI ID: 10757593 ***EI Description:*** Hazardous Waste Generator

Evaluations

Eval Date: 02/27/2023
Violations Found: No
Eval General Type: Compliance Evaluation Inspection
Eval Type: Routine done by local agency
Eval Division: Fremont City Fire Department
Eval Program: HW
Eval Source: CERS
Eval Notes:

On site for routine inspection on this date.; Note: data in [EVAL Notes] field for some records is truncated from the source.

Eval Date: 08/29/2018
Violations Found: No
Eval General Type: Compliance Evaluation Inspection
Eval Type: Routine done by local agency
Eval Division: Fremont City Fire Department
Eval Program: HW
Eval Source: CERS
Eval Notes:

Affiliations

Affil Type Desc: Document Preparer
Entity Name: Eumy Hung
Entity Title:
Address:
City:
State:
Country:

Zip Code:
Phone:

Affil Type Desc: Legal Owner
Entity Name: Lam Research Corporation
Entity Title:
Address: 4650 Cushing Parkway
City: Fremont
State: CA
Country: United States
Zip Code: 94538
Phone: (510) 572-0200

Affil Type Desc: CUPA District
Entity Name: Fremont City Fire Department
Entity Title:
Address: P.O. Box 5006
City: Fremont
State: CA
Country:
Zip Code: 94537-5006
Phone: (510) 494-4279

Affil Type Desc: Identification Signer
Entity Name: Eumy Hung
Entity Title: Senior EHS Manager
Address:
City:
State:
Country:
Zip Code:
Phone:

Affil Type Desc: Property Owner
Entity Name: DPM San Aleso, LLC c/o Dollinger Properties
Entity Title:
Address: 555 Twin Dolphin Drive, Suite 600
City: Redwood City
State: CA
Country: United States
Zip Code: 94065
Phone: (650) 508-8666

Affil Type Desc: Facility Mailing Address
Entity Name: Mailing Address
Entity Title:
Address: 4650 Cushing Parkway, M/S CA06-101
City: Fremont
State: CA
Country:
Zip Code: 94538
Phone:

Affil Type Desc: Parent Corporation
Entity Name: Lam Research
Entity Title:
Address:
City:
State:
Country:
Zip Code:
Phone:

Affil Type Desc: Operator
Entity Name: Lam Research Corporation
Entity Title:
Address:
City:
State:

Map Key	Number of Records	Direction	Distance (mi/ft)	Elev/Diff (ft)	Site	DB

Country:
Zip Code:
Phone: (510) 572-0200

Affil Type Desc: Environmental Contact
Entity Name: Eumy Hung
Entity Title:
Address: 4650 Cushing Parkway, CA06
City: Fremont
State: CA
Country:
Zip Code: 94538
Phone:

Coordinates

Env Int Type Code: HWG
Program ID: 10757593
Latitude: 37.490870
Longitude: -121.951920
Coord Name:
Ref Point Type Desc: Center of a facility or station.

386	*2 of 3*	*N*	*0.06 / 330.79*	*14.42 / 9*	***LAM RESEARCH CORPORATION - CA06*** ***4305 CUSHING PARKWAY*** ***FREMONT CA 94538***	***RCRA NON GEN***

EPA Handler ID: CAL000430766
Gen Status Universe: No Report
Contact Name: DINA C SCHILLER
Contact Address: 4650 , CUSHING PARKWAY , , FREMONT , CA, 94538 , US
Contact Phone No and Ext: 510-572-3840
Contact Email: DINA.SCHILLER@LAMRESEARCH.COM
Contact Country: US
County Name: ALAMEDA
EPA Region: 09
Land Type: Private
Receive Date: 20180702
Location Latitude:
Location Longitude:

Violation/Evaluation Summary

Note: NO RECORDS: As of Apr 2023, there are no Compliance Monitoring and Enforcement (violation) records associated with this facility (EPA ID).

Handler Summary

Importer Activity: No
Mixed Waste Generator: No
Transporter Activity: No
Transfer Facility: No
Onsite Burner Exemption: No
Furnace Exemption: No
Underground Injection Activity: No
Commercial TSD: No
Used Oil Transporter: No
Used Oil Transfer Facility: No
Used Oil Processor: No
Used Oil Refiner: No
Used Oil Burner: No
Used Oil Market Burner: No
Used Oil Spec Marketer: No

Hazardous Waste Handler Details

Sequence No: 1
Receive Date: 20180702
Handler Name: LAM RESEARCH CORPORATION - CA06
Source Type: Notification
Federal Waste Generator Code: N
Generator Code Description: Not a Generator, Verified

Waste Code Details

Hazardous Waste Code: 352
Waste Code Description: Other organic solids

Owner/Operator Details

Owner/Operator Ind: Current Owner
Type: Private
Name: DPM SAN ALESO, LLC C/O DOLLINGER PROPER□□ES
Date Became Current:
Date Ended Current:
Phone: 650-508-8666
Source Type: Notification
Street No: 555
Street 1: TWIN DOLPHIN DRIVE, SUITE 600
Street 2:
City: REDWOOD CITY
State: CA
Country: US
Zip Code: 94065

Owner/Operator Ind: Current Operator
Type: Private
Name: LAM RESEARCH CORPORATION
Date Became Current: 20060426
Date Ended Current:
Phone: 510-572-0200
Source Type: Notification
Street No: 4650
Street 1: CUSHING PARKWAY
Street 2:
City: FREMONT
State: CA
Country: US
Zip Code: 94538

---

386 | *3 of 3* | *N* | *0.06 / 330.79* | *14.42 / 9* | ***LAGUNA CREEK 4305 CUSHING PARKWAY FREMONT CA 94538*** | ***RCRA SQG***

EPA Handler ID: CAP000333021
Gen Status Universe: Small Quantity Generator
Contact Name: MATTHEW L TURNER
Contact Address: 333 , CAMILLE AVENUE , , ALAMO , CA, 94507 , US
Contact Phone No and Ext: 925-854-8674
Contact Email: MTURNER@BALLCONCO.COM
Contact Country: US
County Name: ALAMEDA
EPA Region: 09
Land Type: County
Receive Date: 20220107
Location Latitude: 37.49
Location Longitude: -121.951

Violation/Evaluation Summary

Note: NO RECORDS: As of Apr 2023, there are no Compliance Monitoring and Enforcement (violation) records associated with this facility (EPA ID).

Handler Summary

Importer Activity: No
Mixed Waste Generator: No
Transporter Activity: No
Transfer Facility: No
Onsite Burner Exemption: No
Furnace Exemption: No

Underground Injection Activity:	No
Commercial TSD:	No
Used Oil Transporter:	No
Used Oil Transfer Facility:	No
Used Oil Processor:	No
Used Oil Refiner:	No
Used Oil Burner:	No
Used Oil Market Burner:	No
Used Oil Spec Marketer:	No

Hazardous Waste Handler Details

Sequence No:	1
Receive Date:	20220107
Handler Name:	LAGUNA CREEK
Federal Waste Generator Code:	2
Generator Code Description:	Small Quantity Generator
Source Type:	Notification

Waste Code Details

Hazardous Waste Code:	614
Waste Code Description:	Treated wood waste
Hazardous Waste Code:	K001
Waste Code Description:	BOTTOM SEDIMENT SLUDGE FROM THE TREATMENT OF WASTEWATERS FROM WOOD PRESERVING PROCESSES THAT USE CREOSOTE AND/OR PENTACHLOROPHENOL.

Owner/Operator Details

Owner/Operator Ind:	Current Operator	***Street No:***	951
Type:	County	***Street 1:***	TURNER COURT
Name:	ALAMEDA COUNTY PUBLIC WORKS AGENCY	***Street 2:***	
Date Became Current:	20220107	***City:***	HAYWARD
Date Ended Current:		***State:***	CA
Phone:	510-670-6614	***Country:***	US
Source Type:	Notification	***Zip Code:***	94545
Owner/Operator Ind:	Current Owner	***Street No:***	951
Type:	County	***Street 1:***	TURNER COURT
Name:	ALAMEDA COUNTY PUBLIC WORKS AGENCY	***Street 2:***	
Date Became Current:	20220107	***City:***	HAYWARD
Date Ended Current:		***State:***	CA
Phone:	510-670-6614	***Country:***	US
Source Type:	Notification	***Zip Code:***	94545

Map Key	Number of Records	Direction	Distance (mi/ft)	Elev/Diff (ft)	Site	DB
387	*1 of 3*	*N*	*0.12 / 609.53*	*15.49 / 10*	***THERMO SEPARATION PRODUCTS 45757 NORTHPORT LOOP WEST FREMONT CA 94538***	***RCRA SQG***

EPA Handler ID:	CAD981979545
Gen Status Universe:	Small Quantity Generator
Contact Name:	JUDY BULLARD
Contact Address:	45757 NORTHPORT LOOP WEST , , FREMONT , CA, 94538 , US
Contact Phone No and Ext:	510-657-1100
Contact Email:	
Contact Country:	US
County Name:	ALAMEDA
EPA Region:	09
Land Type:	Private
Receive Date:	19930428
Location Latitude:	37.490883

Location Longitude: -121.95612

Violation/Evaluation Summary

Note: NO RECORDS: As of Apr 2023, there are no Compliance Monitoring and Enforcement (violation) records associated with this facility (EPA ID).

Handler Summary

Importer Activity:	No
Mixed Waste Generator:	No
Transporter Activity:	No
Transfer Facility:	No
Onsite Burner Exemption:	No
Furnace Exemption:	No
Underground Injection Activity:	No
Commercial TSD:	No
Used Oil Transporter:	No
Used Oil Transfer Facility:	No
Used Oil Processor:	No
Used Oil Refiner:	No
Used Oil Burner:	No
Used Oil Market Burner:	No
Used Oil Spec Marketer:	No

Hazardous Waste Handler Details

Sequence No:	1
Receive Date:	19930428
Handler Name:	THERMO SEPARATION PRODUCTS
Federal Waste Generator Code:	2
Generator Code Description:	Small Quantity Generator
Source Type:	Notification

Owner/Operator Details

Owner/Operator Ind:	Current Operator	**Street No:**	
Type:	Private	**Street 1:**	NOT REQUIRED
Name:	NOT REQUIRED	**Street 2:**	
Date Became Current:		**City:**	NOT REQUIRED
Date Ended Current:		**State:**	ME
Phone:	415-555-1212	**Country:**	
Source Type:	Notification	**Zip Code:**	99999
Owner/Operator Ind:	Current Owner	**Street No:**	
Type:	Private	**Street 1:**	4309 HACIENDA DR STE 500
Name:	PRUDENTIAL INSURANCE COMPANY	**Street 2:**	
Date Became Current:		**City:**	PLEASANTON
Date Ended Current:		**State:**	CA
Phone:	510-463-9100	**Country:**	
Source Type:	Notification	**Zip Code:**	94588

387	2 of 3	N	0.12 / 609.53	15.49 / 10	***THERMO SEPARATION PRODUCTS*** ***45757 NORTHPORT LOOP WEST*** ***FREMONT CA 94538***	***ENVIROSTOR***

Estor/EPA ID:	71002936	**Assembly District:**	24
Site Code:		**Senate District:**	10
Nat Priority List:	NO	**Permit Renewal Lead:**	
APN:	NONE SPECIFIED	**Public Partici Spclst:**	
Census Tract:	6001441503	**Project Manager:**	
Site Type:	TIERED PERMIT	**County:**	ALAMEDA

Map Key	Number of Records	Direction	Distance (mi/ft)	Elev/Diff (ft)	Site	DB

Address Description: 45757 NORTHPORT LOOP WEST
Office: CLEANUP BERKELEY
Special Program:
Funding:
Cleanup Status: INACTIVE - NEEDS EVALUATION AS OF
Cleanup Oversight Agencies: NONE SPECIFIED
School District:
Past Use that Caused Contam: NONE SPECIFIED
Potential Media Affected: NONE SPECIFIED
Potential Contamin of Concern:

NONE SPECIFIED

Site History:

Latitude: 37.490492
Longitude: -121.956917
Acres: NONE SPECIFIED
Supervisor:

Status: INACTIVE - NEEDS EVALUATION
Program Type: TIERED PERMIT
CalEnviroScreen Score: 40-45%
Summary Link: https://www.envirostor.dtsc.ca.gov/public/profile_report?global_id=71002936

Completed Activities

Title: Phase 1 Environmental Assessment Checklist
Title Link: https://www.envirostor.dtsc.ca.gov/public/final_documents2?global_id=71002936&doc_id=60288768
Area Name:
Area Link:
Sub Area:
Sub Area Link:
Document Type: Phase 1
Date Completed: 11/25/1996
Comments: Phase 1 checklist indicates facility closed. Closure was verified by City of Fremont.

Title: Closure Certification for tiered permit
Title Link: https://www.envirostor.dtsc.ca.gov/public/final_documents2?global_id=71002936&doc_id=60288766
Area Name:
Area Link:
Sub Area:
Sub Area Link:
Document Type: *Correspondence - Received
Date Completed: 7/28/1995
Comments: Facility requested and was granted closure.

387	3 of 3	N	0.12 / 609.53	15.49 / 10	DALMO VICTOR FREMONT 45757 W NORTHPORT LOOP FREMONT CA 94538	EMISSIONS

1987 Criteria Data

Facility ID: 2574
Facility SIC Code: 3662
CO: 1
Air Basin: SF
District: BA
COID: ALA
DISN: BAY AREA AQMD
CHAPIS:

CERR Code:
TOGT: 1.7
ROGT: .68
COT:
NOXT:
SOXT:
PMT:
PM10T:

1987 Toxic Data

Facility ID: 2574
Facility SIC Code: 3662
CO: 1
Air Basin: SF

COID: ALA
DISN: BAY AREA AQMD
CHAPIS:
CERR Code:

Map Key	Number of Records	Direction	Distance (mi/ft)	Elev/Diff (ft)	Site	DB

District: BA
TS:
Health Risk Asmt:
Non-Cancer Chronic Haz Ind:
Non-Cancer Acute Haz Ind:

388	1 of 1	SSW	0.05 / 237.90	8.90 / 3	SCVTA TASMAN BLOCK C885 GUADALUPE RIVER AND HWY 237 SEE MAP CAR000018853 SUNNYVALE CA 94089	RCRA SQG

EPA Handler ID: CAR000018895
Gen Status Universe: Small Quantity Generator
Contact Name: AMBROSE DELFINO
Contact Address: 3331 N FIRST ST , , SNA JOSE , CA, 95134-1725 , US
Contact Phone No and Ext: 408-321-5559
Contact Email:
Contact Country: US
County Name: SANTA CLARA
EPA Region: 09
Land Type: Municipal
Receive Date: 19970328
Location Latitude: 37.418742
Location Longitude: -121.967469

Violation/Evaluation Summary

Note: NO RECORDS: As of Apr 2023, there are no Compliance Monitoring and Enforcement (violation) records associated with this facility (EPA ID).

Handler Summary

Importer Activity: No
Mixed Waste Generator: No
Transporter Activity: No
Transfer Facility: No
Onsite Burner Exemption: No
Furnace Exemption: No
Underground Injection Activity: No
Commercial TSD: No
Used Oil Transporter: No
Used Oil Transfer Facility: No
Used Oil Processor: No
Used Oil Refiner: No
Used Oil Burner: No
Used Oil Market Burner: No
Used Oil Spec Marketer: No

Hazardous Waste Handler Details

Sequence No: 1
Receive Date: 19970328
Handler Name: SCVTA TASMAN BLOCK C885
Federal Waste Generator Code: 2
Generator Code Description: Small Quantity Generator
Source Type: Notification

Owner/Operator Details

Owner/Operator Ind: Current Owner
Type: District
Name: SCVTA
Date Became Current:
Street No:
Street 1: 3331 N FIRST ST
Street 2:
City: SAN JOSE

Map Key	Number of Records	Direction	Distance (mi/ft)	Elev/Diff (ft)	Site	DB

Date Ended Current:		**State:**	CA
Phone:	408-321-5559	**Country:**	
Source Type:	Notification	**Zip Code:**	95134-1725

389 **1 of 1** **SW** **0.48 / 2,514.03** **16.11 / 11** **CA** **PFAS GW**

Well ID:	L10005750092-G-3	**SRS Latitude:**	37.422681699999998
Gm Dataset Name:	WB_CLEANUP	**SRS Longitude:**	-121.9800991
Gm Data Source:	GeoTracker	**Latitude:**	37.422681699999998
Gm Well Category:	MONITORING	**Longitude:**	-121.9800991
SRS Datum:	NAD83		
Gm Altwell Id1:	G-3		
Gm Altwell Id2:			
Gm Altwell Id3:			

Well Details

Gm Cas No:		**SRC Chemical:**	5:3FTCA
Gm Result:	1.8	**SRC Result:**	1.8
Gm Result Modifier:	<	**SRC Result Modifie:**	<
Gm Result Units:	NG/L	**SRC Result Units:**	NG/L
Gm Chemical Vvl:	5:3FTCA	**SRC Report Limit:**	1.8
Gm Reporting Limit:	1.8	**SRC Analytic Meth:**	QSMPFAS
Gm Well Depth Ft:		**SRC Well Depth Ft:**	
Gm Chemical Name:	2H,2H,3H,3H-Perfluorooctanoic Acid		
Gm Samp Collection Date:	04/25/2022		
Gm Screen Top Depth Ft:	10.29		
Gm Screen Bottom Depth Ft:	20.29		
SRC Samp Collection Date:	04/25/2022		
SRC Samp Collection Time:	1205		
SRC Screen Top Depth Ft:	10.29		
SRC Screen Bottom Depth Ft:	20.29		
SRC Lab Note:			

Well Details

Gm Cas No:		**SRC Chemical:**	PFOA
Gm Result:	34	**SRC Result:**	34
Gm Result Modifier:	=	**SRC Result Modifie:**	=
Gm Result Units:	NG/L	**SRC Result Units:**	NG/L
Gm Chemical Vvl:	PFOA	**SRC Report Limit:**	1.8
Gm Reporting Limit:	1.8	**SRC Analytic Meth:**	QSMPFAS
Gm Well Depth Ft:		**SRC Well Depth Ft:**	
Gm Chemical Name:	Perfluorooctanoic acid		
Gm Samp Collection Date:	04/25/2022		
Gm Screen Top Depth Ft:	10.29		
Gm Screen Bottom Depth Ft:	20.29		
SRC Samp Collection Date:	04/25/2022		
SRC Samp Collection Time:	1205		
SRC Screen Top Depth Ft:	10.29		
SRC Screen Bottom Depth Ft:	20.29		
SRC Lab Note:			

Well Details

Gm Cas No:		**SRC Chemical:**	NETFOSAA
Gm Result:	6.7	**SRC Result:**	6.7
Gm Result Modifier:	=	**SRC Result Modifie:**	=
Gm Result Units:	NG/L	**SRC Result Units:**	NG/L
Gm Chemical Vvl:	NETFOSAA	**SRC Report Limit:**	4.5
Gm Reporting Limit:	4.5	**SRC Analytic Meth:**	QSMPFAS
Gm Well Depth Ft:		**SRC Well Depth Ft:**	
Gm Chemical Name:	N-Ethyl perfluorooctane sulfonamidoacetic acid		

Gm Samp Collection Date: 04/25/2022
Gm Screen Top Depth Ft: 10.29
Gm Screen Bottom Depth Ft: 20.29
SRC Samp Collection Date: 04/25/2022
SRC Samp Collection Time: 1205
SRC Screen Top Depth Ft: 10.29
SRC Screen Bottom Depth Ft: 20.29
SRC Lab Note:

Well Details

Gm Cas No:
Gm Result: 1.8
Gm Result Modifier: <
Gm Result Units: NG/L
Gm Chemical Vvl: PFUNDCA
Gm Reporting Limit: 1.8
Gm Well Depth Ft:
Gm Chemical Name: Perfluoroundecanoic acid
Gm Samp Collection Date: 04/25/2022
Gm Screen Top Depth Ft: 10.29
Gm Screen Bottom Depth Ft: 20.29
SRC Samp Collection Date: 04/25/2022
SRC Samp Collection Time: 1205
SRC Screen Top Depth Ft: 10.29
SRC Screen Bottom Depth Ft: 20.29
SRC Lab Note:
SRC Chemical: PFUNDCA
SRC Result: 1.8
SRC Result Modifie: <
SRC Result Units: NG/L
SRC Report Limit: 1.8
SRC Analytic Meth: QSMPFAS
SRC Well Depth Ft:

Well Details

Gm Cas No:
Gm Result: 1.8
Gm Result Modifier: <
Gm Result Units: NG/L
Gm Chemical Vvl: 8:2FTS
Gm Reporting Limit: 1.8
Gm Well Depth Ft:
Gm Chemical Name: 8:2 Fluorotelomer sulfonic acid
Gm Samp Collection Date: 04/25/2022
Gm Screen Top Depth Ft: 10.29
Gm Screen Bottom Depth Ft: 20.29
SRC Samp Collection Date: 04/25/2022
SRC Samp Collection Time: 1205
SRC Screen Top Depth Ft: 10.29
SRC Screen Bottom Depth Ft: 20.29
SRC Lab Note:
SRC Chemical: 8:2FTS
SRC Result: 1.8
SRC Result Modifie: <
SRC Result Units: NG/L
SRC Report Limit: 1.8
SRC Analytic Meth: QSMPFAS
SRC Well Depth Ft:

Well Details

Gm Cas No:
Gm Result: 1.8
Gm Result Modifier: <
Gm Result Units: NG/L
Gm Chemical Vvl: PFTRIDA
Gm Reporting Limit: 1.8
Gm Well Depth Ft:
Gm Chemical Name: Perfluorotridecanoic acid
Gm Samp Collection Date: 04/25/2022
Gm Screen Top Depth Ft: 10.29
Gm Screen Bottom Depth Ft: 20.29
SRC Samp Collection Date: 04/25/2022
SRC Samp Collection Time: 1205
SRC Screen Top Depth Ft: 10.29
SRC Screen Bottom Depth Ft: 20.29
SRC Lab Note:
SRC Chemical: PFTRIDA
SRC Result: 1.8
SRC Result Modifie: <
SRC Result Units: NG/L
SRC Report Limit: 1.8
SRC Analytic Meth: QSMPFAS
SRC Well Depth Ft:

Well Details

Gm Cas No:		***SRC Chemical:***	6:2FTS
Gm Result:	4.5	***SRC Result:***	4.5
Gm Result Modifier:	<	***SRC Result Modifie:***	<
Gm Result Units:	NG/L	***SRC Result Units:***	NG/L
Gm Chemical Vvl:	6:2FTS	***SRC Report Limit:***	4.5
Gm Reporting Limit:	4.5	***SRC Analytic Meth:***	QSMPFAS
Gm Well Depth Ft:		***SRC Well Depth Ft:***	
Gm Chemical Name:	6:2 Fluorotelomer sulfonic acid		
Gm Samp Collection Date:	04/25/2022		
Gm Screen Top Depth Ft:	10.29		
Gm Screen Bottom Depth Ft:	20.29		
SRC Samp Collection Date:	04/25/2022		
SRC Samp Collection Time:	1205		
SRC Screen Top Depth Ft:	10.29		
SRC Screen Bottom Depth Ft:	20.29		
SRC Lab Note:			

Well Details

Gm Cas No:		***SRC Chemical:***	PFPA
Gm Result:	23	***SRC Result:***	23
Gm Result Modifier:	=	***SRC Result Modifie:***	=
Gm Result Units:	NG/L	***SRC Result Units:***	NG/L
Gm Chemical Vvl:	PFPA	***SRC Report Limit:***	1.8
Gm Reporting Limit:	1.8	***SRC Analytic Meth:***	QSMPFAS
Gm Well Depth Ft:		***SRC Well Depth Ft:***	
Gm Chemical Name:	Perfluoropentanoicacid		
Gm Samp Collection Date:	04/25/2022		
Gm Screen Top Depth Ft:	10.29		
Gm Screen Bottom Depth Ft:	20.29		
SRC Samp Collection Date:	04/25/2022		
SRC Samp Collection Time:	1205		
SRC Screen Top Depth Ft:	10.29		
SRC Screen Bottom Depth Ft:	20.29		
SRC Lab Note:			

Well Details

Gm Cas No:		***SRC Chemical:***	PFBTA
Gm Result:	45	***SRC Result:***	45
Gm Result Modifier:	=	***SRC Result Modifie:***	=
Gm Result Units:	NG/L	***SRC Result Units:***	NG/L
Gm Chemical Vvl:	PFBTA	***SRC Report Limit:***	4.5
Gm Reporting Limit:	4.5	***SRC Analytic Meth:***	QSMPFAS
Gm Well Depth Ft:		***SRC Well Depth Ft:***	
Gm Chemical Name:	Perfluorobutanoic acid		
Gm Samp Collection Date:	04/25/2022		
Gm Screen Top Depth Ft:	10.29		
Gm Screen Bottom Depth Ft:	20.29		
SRC Samp Collection Date:	04/25/2022		
SRC Samp Collection Time:	1205		
SRC Screen Top Depth Ft:	10.29		
SRC Screen Bottom Depth Ft:	20.29		
SRC Lab Note:			

Well Details

Gm Cas No:		***SRC Chemical:***	HFPA-DA
Gm Result:	3.6	***SRC Result:***	3.6
Gm Result Modifier:	<	***SRC Result Modifie:***	<
Gm Result Units:	NG/L	***SRC Result Units:***	NG/L

Map Key	Number of Records	Direction	Distance (mi/ft)	Elev/Diff (ft)	Site	DB

Gm Chemical Vvl:	HFPA-DA	***SRC Report Limit:***	3.6
Gm Reporting Limit:	3.6	***SRC Analytic Meth:***	QSMPFAS
Gm Well Depth Ft:		***SRC Well Depth Ft:***	
Gm Chemical Name:	2,3,3,3-tetrafluoro-2-(1,1,2,2,3,3,3-heptafluoropropoxy) propanoic acid		
Gm Samp Collection Date:	04/25/2022		
Gm Screen Top Depth Ft:	10.29		
Gm Screen Bottom Depth Ft:	20.29		
SRC Samp Collection Date:	04/25/2022		
SRC Samp Collection Time:	1205		
SRC Screen Top Depth Ft:	10.29		
SRC Screen Bottom Depth Ft:	20.29		
SRC Lab Note:			

Well Details

Gm Cas No:		***SRC Chemical:***	PFHPA
Gm Result:	10	***SRC Result:***	10
Gm Result Modifier:	=	***SRC Result Modifie:***	=
Gm Result Units:	NG/L	***SRC Result Units:***	NG/L
Gm Chemical Vvl:	PFHPA	***SRC Report Limit:***	1.8
Gm Reporting Limit:	1.8	***SRC Analytic Meth:***	QSMPFAS
Gm Well Depth Ft:		***SRC Well Depth Ft:***	
Gm Chemical Name:	Perfluoroheptanoic acid		
Gm Samp Collection Date:	04/25/2022		
Gm Screen Top Depth Ft:	10.29		
Gm Screen Bottom Depth Ft:	20.29		
SRC Samp Collection Date:	04/25/2022		
SRC Samp Collection Time:	1205		
SRC Screen Top Depth Ft:	10.29		
SRC Screen Bottom Depth Ft:	20.29		
SRC Lab Note:			

Well Details

Gm Cas No:		***SRC Chemical:***	7:3FTCA
Gm Result:	1.8	***SRC Result:***	1.8
Gm Result Modifier:	<	***SRC Result Modifie:***	<
Gm Result Units:	NG/L	***SRC Result Units:***	NG/L
Gm Chemical Vvl:	7:3FTCA	***SRC Report Limit:***	1.8
Gm Reporting Limit:	1.8	***SRC Analytic Meth:***	QSMPFAS
Gm Well Depth Ft:		***SRC Well Depth Ft:***	
Gm Chemical Name:	2H,2H,3H,3H-Perfluorodecanoicacid		
Gm Samp Collection Date:	04/25/2022		
Gm Screen Top Depth Ft:	10.29		
Gm Screen Bottom Depth Ft:	20.29		
SRC Samp Collection Date:	04/25/2022		
SRC Samp Collection Time:	1205		
SRC Screen Top Depth Ft:	10.29		
SRC Screen Bottom Depth Ft:	20.29		
SRC Lab Note:			

Well Details

Gm Cas No:		***SRC Chemical:***	PFBSA
Gm Result:	13	***SRC Result:***	13
Gm Result Modifier:	=	***SRC Result Modifie:***	=
Gm Result Units:	NG/L	***SRC Result Units:***	NG/L
Gm Chemical Vvl:	PFBSA	***SRC Report Limit:***	1.8
Gm Reporting Limit:	1.8	***SRC Analytic Meth:***	QSMPFAS
Gm Well Depth Ft:		***SRC Well Depth Ft:***	
Gm Chemical Name:	Perfluorobutanesulfonic acid		
Gm Samp Collection Date:	04/25/2022		
Gm Screen Top Depth Ft:	10.29		
Gm Screen Bottom Depth Ft:	20.29		
SRC Samp Collection Date:	04/25/2022		

SRC Samp Collection Time: 1205
SRC Screen Top Depth Ft: 10.29
SRC Screen Bottom Depth Ft: 20.29
SRC Lab Note:

Well Details

Gm Cas No:
Gm Result: 1.8
Gm Result Modifier: <
Gm Result Units: NG/L
Gm Chemical Vvl: ADONA
Gm Reporting Limit: 1.8
Gm Well Depth Ft:
Gm Chemical Name: 4,8-Dioxa-3H-perfluorononanoic acid
Gm Samp Collection Date: 04/25/2022
Gm Screen Top Depth Ft: 10.29
Gm Screen Bottom Depth Ft: 20.29
SRC Samp Collection Date: 04/25/2022
SRC Samp Collection Time: 1205
SRC Screen Top Depth Ft: 10.29
SRC Screen Bottom Depth Ft: 20.29
SRC Lab Note:
SRC Chemical: ADONA
SRC Result: 1.8
SRC Result Modifie: <
SRC Result Units: NG/L
SRC Report Limit: 1.8
SRC Analytic Meth: QSMPFAS
SRC Well Depth Ft:

Well Details

Gm Cas No:
Gm Result: 1.8
Gm Result Modifier: <
Gm Result Units: NG/L
Gm Chemical Vvl: PFHPSA
Gm Reporting Limit: 1.8
Gm Well Depth Ft:
Gm Chemical Name: Perfluoroheptanesulfonic acid
Gm Samp Collection Date: 04/25/2022
Gm Screen Top Depth Ft: 10.29
Gm Screen Bottom Depth Ft: 20.29
SRC Samp Collection Date: 04/25/2022
SRC Samp Collection Time: 1205
SRC Screen Top Depth Ft: 10.29
SRC Screen Bottom Depth Ft: 20.29
SRC Lab Note:
SRC Chemical: PFHPSA
SRC Result: 1.8
SRC Result Modifie: <
SRC Result Units: NG/L
SRC Report Limit: 1.8
SRC Analytic Meth: QSMPFAS
SRC Well Depth Ft:

Well Details

Gm Cas No:
Gm Result: 1.8
Gm Result Modifier: <
Gm Result Units: NG/L
Gm Chemical Vvl: PFTEDA
Gm Reporting Limit: 1.8
Gm Well Depth Ft:
Gm Chemical Name: Perfluorotetradecanoic acid
Gm Samp Collection Date: 04/25/2022
Gm Screen Top Depth Ft: 10.29
Gm Screen Bottom Depth Ft: 20.29
SRC Samp Collection Date: 04/25/2022
SRC Samp Collection Time: 1205
SRC Screen Top Depth Ft: 10.29
SRC Screen Bottom Depth Ft: 20.29
SRC Lab Note:
SRC Chemical: PFTEDA
SRC Result: 1.8
SRC Result Modifie: <
SRC Result Units: NG/L
SRC Report Limit: 1.8
SRC Analytic Meth: QSMPFAS
SRC Well Depth Ft:

Well Details

Gm Cas No:		**SRC Chemical:**	PFOS
Gm Result:	64	**SRC Result:**	64
Gm Result Modifier:	=	**SRC Result Modifie:**	=
Gm Result Units:	NG/L	**SRC Result Units:**	NG/L
Gm Chemical Vvl:	PFOS	**SRC Report Limit:**	1.8
Gm Reporting Limit:	1.8	**SRC Analytic Meth:**	QSMPFAS
Gm Well Depth Ft:		**SRC Well Depth Ft:**	
Gm Chemical Name:	Perfluorooctanoic sulfonate		
Gm Samp Collection Date:	04/25/2022		
Gm Screen Top Depth Ft:	10.29		
Gm Screen Bottom Depth Ft:	20.29		
SRC Samp Collection Date:	04/25/2022		
SRC Samp Collection Time:	1205		
SRC Screen Top Depth Ft:	10.29		
SRC Screen Bottom Depth Ft:	20.29		
SRC Lab Note:			

Well Details

Gm Cas No:		**SRC Chemical:**	3:3FTCA
Gm Result:	1.8	**SRC Result:**	1.8
Gm Result Modifier:	<	**SRC Result Modifie:**	<
Gm Result Units:	NG/L	**SRC Result Units:**	NG/L
Gm Chemical Vvl:	3:3FTCA	**SRC Report Limit:**	1.8
Gm Reporting Limit:	1.8	**SRC Analytic Meth:**	QSMPFAS
Gm Well Depth Ft:		**SRC Well Depth Ft:**	
Gm Chemical Name:	4,4,5,5,6,6,6-HeptafluorohexanoicAcid		
Gm Samp Collection Date:	04/25/2022		
Gm Screen Top Depth Ft:	10.29		
Gm Screen Bottom Depth Ft:	20.29		
SRC Samp Collection Date:	04/25/2022		
SRC Samp Collection Time:	1205		
SRC Screen Top Depth Ft:	10.29		
SRC Screen Bottom Depth Ft:	20.29		
SRC Lab Note:			

Well Details

Gm Cas No:		**SRC Chemical:**	PFNDCA
Gm Result:	1.8	**SRC Result:**	1.8
Gm Result Modifier:	<	**SRC Result Modifie:**	<
Gm Result Units:	NG/L	**SRC Result Units:**	NG/L
Gm Chemical Vvl:	PFNDCA	**SRC Report Limit:**	1.8
Gm Reporting Limit:	1.8	**SRC Analytic Meth:**	QSMPFAS
Gm Well Depth Ft:		**SRC Well Depth Ft:**	
Gm Chemical Name:	Perfluorodecanoic acid		
Gm Samp Collection Date:	04/25/2022		
Gm Screen Top Depth Ft:	10.29		
Gm Screen Bottom Depth Ft:	20.29		
SRC Samp Collection Date:	04/25/2022		
SRC Samp Collection Time:	1205		
SRC Screen Top Depth Ft:	10.29		
SRC Screen Bottom Depth Ft:	20.29		
SRC Lab Note:			

Well Details

Gm Cas No:		**SRC Chemical:**	9ClPF3ONS
Gm Result:	1.8	**SRC Result:**	1.8
Gm Result Modifier:	<	**SRC Result Modifie:**	<
Gm Result Units:	NG/L	**SRC Result Units:**	NG/L
Gm Chemical Vvl:	9ClPF3ONS	**SRC Report Limit:**	1.8
Gm Reporting Limit:	1.8	**SRC Analytic Meth:**	QSMPFAS
Gm Well Depth Ft:		**SRC Well Depth Ft:**	
Gm Chemical Name:	9-Chlorohexadecafluoro-3-oxanonane-1-sulfonic acid		

Gm Samp Collection Date: 04/25/2022
Gm Screen Top Depth Ft: 10.29
Gm Screen Bottom Depth Ft: 20.29
SRC Samp Collection Date: 04/25/2022
SRC Samp Collection Time: 1205
SRC Screen Top Depth Ft: 10.29
SRC Screen Bottom Depth Ft: 20.29
SRC Lab Note:

Well Details

Gm Cas No:
Gm Result: 1.8
Gm Result Modifier: <
Gm Result Units: NG/L
Gm Chemical Vvl: PFDSA
Gm Reporting Limit: 1.8
Gm Well Depth Ft:
Gm Chemical Name: Perfluorodecanesulfonic acid
Gm Samp Collection Date: 04/25/2022
Gm Screen Top Depth Ft: 10.29
Gm Screen Bottom Depth Ft: 20.29
SRC Samp Collection Date: 04/25/2022
SRC Samp Collection Time: 1205
SRC Screen Top Depth Ft: 10.29
SRC Screen Bottom Depth Ft: 20.29
SRC Lab Note:
SRC Chemical: PFDSA
SRC Result: 1.8
SRC Result Modifie: <
SRC Result Units: NG/L
SRC Report Limit: 1.8
SRC Analytic Meth: QSMPFAS
SRC Well Depth Ft:

Well Details

Gm Cas No:
Gm Result: 4.5
Gm Result Modifier: <
Gm Result Units: NG/L
Gm Chemical Vvl: NMEFOSAA
Gm Reporting Limit: 4.5
Gm Well Depth Ft:
Gm Chemical Name: N-Methyl perfluorooctane sulfonamidoacetic acid
Gm Samp Collection Date: 04/25/2022
Gm Screen Top Depth Ft: 10.29
Gm Screen Bottom Depth Ft: 20.29
SRC Samp Collection Date: 04/25/2022
SRC Samp Collection Time: 1205
SRC Screen Top Depth Ft: 10.29
SRC Screen Bottom Depth Ft: 20.29
SRC Lab Note:
SRC Chemical: NMEFOSAA
SRC Result: 4.5
SRC Result Modifie: <
SRC Result Units: NG/L
SRC Report Limit: 4.5
SRC Analytic Meth: QSMPFAS
SRC Well Depth Ft:

Well Details

Gm Cas No:
Gm Result: 10
Gm Result Modifier: =
Gm Result Units: NG/L
Gm Chemical Vvl: PFHXSA
Gm Reporting Limit: 1.8
Gm Well Depth Ft:
Gm Chemical Name: Perfluorohexanesulfonic acid
Gm Samp Collection Date: 04/25/2022
Gm Screen Top Depth Ft: 10.29
Gm Screen Bottom Depth Ft: 20.29
SRC Samp Collection Date: 04/25/2022
SRC Samp Collection Time: 1205
SRC Screen Top Depth Ft: 10.29
SRC Screen Bottom Depth Ft: 20.29
SRC Lab Note:
SRC Chemical: PFHXSA
SRC Result: 10
SRC Result Modifie: =
SRC Result Units: NG/L
SRC Report Limit: 1.8
SRC Analytic Meth: QSMPFAS
SRC Well Depth Ft:

Well Details

Gm Cas No:		***SRC Chemical:***	PFDOA
Gm Result:	1.8	***SRC Result:***	1.8
Gm Result Modifier:	<	***SRC Result Modifie:***	<
Gm Result Units:	NG/L	***SRC Result Units:***	NG/L
Gm Chemical Vvl:	PFDOA	***SRC Report Limit:***	1.8
Gm Reporting Limit:	1.8	***SRC Analytic Meth:***	QSMPFAS
Gm Well Depth Ft:		***SRC Well Depth Ft:***	
Gm Chemical Name:	Perfluorododecanoic acid		
Gm Samp Collection Date:	04/25/2022		
Gm Screen Top Depth Ft:	10.29		
Gm Screen Bottom Depth Ft:	20.29		
SRC Samp Collection Date:	04/25/2022		
SRC Samp Collection Time:	1205		
SRC Screen Top Depth Ft:	10.29		
SRC Screen Bottom Depth Ft:	20.29		
SRC Lab Note:			

Well Details

Gm Cas No:		***SRC Chemical:***	PFHA
Gm Result:	45	***SRC Result:***	45
Gm Result Modifier:	=	***SRC Result Modifie:***	=
Gm Result Units:	NG/L	***SRC Result Units:***	NG/L
Gm Chemical Vvl:	PFHA	***SRC Report Limit:***	1.8
Gm Reporting Limit:	1.8	***SRC Analytic Meth:***	QSMPFAS
Gm Well Depth Ft:		***SRC Well Depth Ft:***	
Gm Chemical Name:	Perfluorohexanoic acid		
Gm Samp Collection Date:	04/25/2022		
Gm Screen Top Depth Ft:	10.29		
Gm Screen Bottom Depth Ft:	20.29		
SRC Samp Collection Date:	04/25/2022		
SRC Samp Collection Time:	1205		
SRC Screen Top Depth Ft:	10.29		
SRC Screen Bottom Depth Ft:	20.29		
SRC Lab Note:			

Well Details

Gm Cas No:		***SRC Chemical:***	PFOSA
Gm Result:	1.8	***SRC Result:***	1.8
Gm Result Modifier:	<	***SRC Result Modifie:***	<
Gm Result Units:	NG/L	***SRC Result Units:***	NG/L
Gm Chemical Vvl:	PFOSA	***SRC Report Limit:***	1.8
Gm Reporting Limit:	1.8	***SRC Analytic Meth:***	QSMPFAS
Gm Well Depth Ft:		***SRC Well Depth Ft:***	
Gm Chemical Name:	Perfluorooctane sulfonamide		
Gm Samp Collection Date:	04/25/2022		
Gm Screen Top Depth Ft:	10.29		
Gm Screen Bottom Depth Ft:	20.29		
SRC Samp Collection Date:	04/25/2022		
SRC Samp Collection Time:	1205		
SRC Screen Top Depth Ft:	10.29		
SRC Screen Bottom Depth Ft:	20.29		
SRC Lab Note:			

Well Details

Gm Cas No:		***SRC Chemical:***	PFNA
Gm Result:	1.8	***SRC Result:***	1.8
Gm Result Modifier:	<	***SRC Result Modifie:***	<
Gm Result Units:	NG/L	***SRC Result Units:***	NG/L

Gm Chemical Vvl:	PFNA	**SRC Report Limit:**	1.8
Gm Reporting Limit:	1.8	**SRC Analytic Meth:**	QSMPFAS
Gm Well Depth Ft:		**SRC Well Depth Ft:**	
Gm Chemical Name:	Perfluorononanoic acid		
Gm Samp Collection Date:	04/25/2022		
Gm Screen Top Depth Ft:	10.29		
Gm Screen Bottom Depth Ft:	20.29		
SRC Samp Collection Date:	04/25/2022		
SRC Samp Collection Time:	1205		
SRC Screen Top Depth Ft:	10.29		
SRC Screen Bottom Depth Ft:	20.29		
SRC Lab Note:			

Well Details

Gm Cas No:		**SRC Chemical:**	11ClPF3OUDS
Gm Result:	1.8	**SRC Result:**	1.8
Gm Result Modifier:	<	**SRC Result Modifie:**	<
Gm Result Units:	NG/L	**SRC Result Units:**	NG/L
Gm Chemical Vvl:	11ClPF3OUDS	**SRC Report Limit:**	1.8
Gm Reporting Limit:	1.8	**SRC Analytic Meth:**	QSMPFAS
Gm Well Depth Ft:		**SRC Well Depth Ft:**	
Gm Chemical Name:	11-Chloroeicosafluoro-3-oxaundecane-1-sulfonic acid		
Gm Samp Collection Date:	04/25/2022		
Gm Screen Top Depth Ft:	10.29		
Gm Screen Bottom Depth Ft:	20.29		
SRC Samp Collection Date:	04/25/2022		
SRC Samp Collection Time:	1205		
SRC Screen Top Depth Ft:	10.29		
SRC Screen Bottom Depth Ft:	20.29		
SRC Lab Note:			

Well Details

Gm Cas No:		**SRC Chemical:**	PFPES
Gm Result:	2	**SRC Result:**	2
Gm Result Modifier:	=	**SRC Result Modifie:**	=
Gm Result Units:	NG/L	**SRC Result Units:**	NG/L
Gm Chemical Vvl:	PFPES	**SRC Report Limit:**	1.8
Gm Reporting Limit:	1.8	**SRC Analytic Meth:**	QSMPFAS
Gm Well Depth Ft:		**SRC Well Depth Ft:**	
Gm Chemical Name:	Perfluoropentanesulfonoicacid		
Gm Samp Collection Date:	04/25/2022		
Gm Screen Top Depth Ft:	10.29		
Gm Screen Bottom Depth Ft:	20.29		
SRC Samp Collection Date:	04/25/2022		
SRC Samp Collection Time:	1205		
SRC Screen Top Depth Ft:	10.29		
SRC Screen Bottom Depth Ft:	20.29		
SRC Lab Note:			

Well Details

Gm Cas No:		**SRC Chemical:**	4:2FTS
Gm Result:	1.8	**SRC Result:**	1.8
Gm Result Modifier:	<	**SRC Result Modifie:**	<
Gm Result Units:	NG/L	**SRC Result Units:**	NG/L
Gm Chemical Vvl:	4:2FTS	**SRC Report Limit:**	1.8
Gm Reporting Limit:	1.8	**SRC Analytic Meth:**	QSMPFAS
Gm Well Depth Ft:		**SRC Well Depth Ft:**	
Gm Chemical Name:	4:2 Fluorotelomer sulfonic acid		
Gm Samp Collection Date:	04/25/2022		
Gm Screen Top Depth Ft:	10.29		
Gm Screen Bottom Depth Ft:	20.29		
SRC Samp Collection Date:	04/25/2022		

SRC Samp Collection Time:	1205
SRC Screen Top Depth Ft:	10.29
SRC Screen Bottom Depth Ft:	20.29
SRC Lab Note:	

Well Details

Gm Cas No:		**SRC Chemical:**	PFNS
Gm Result:	1.8	**SRC Result:**	1.8
Gm Result Modifier:	<	**SRC Result Modifie:**	<
Gm Result Units:	NG/L	**SRC Result Units:**	NG/L
Gm Chemical Vvl:	PFNS	**SRC Report Limit:**	1.8
Gm Reporting Limit:	1.8	**SRC Analytic Meth:**	QSMPFAS
Gm Well Depth Ft:		**SRC Well Depth Ft:**	
Gm Chemical Name:	Perfluorononanesulfonic acid		
Gm Samp Collection Date:	04/25/2022		
Gm Screen Top Depth Ft:	10.29		
Gm Screen Bottom Depth Ft:	20.29		
SRC Samp Collection Date:	04/25/2022		
SRC Samp Collection Time:	1205		
SRC Screen Top Depth Ft:	10.29		
SRC Screen Bottom Depth Ft:	20.29		
SRC Lab Note:			

Map Key	Number of Records	Direction	Distance (mi/ft)	Elev/Diff (ft)	Site	DB
390	1 of 1	NNE	0.04 / 225.74	14.41 / 9	McDonald's 10458 4101 CUSHING PKWY FREMONT CA 94538	CERS HAZ

Site ID:	47477
Latitude:	37.491146
Longitude:	-121.949440

Regulated Programs

EI ID:	10502758	**EI Description:**	Chemical Storage Facilities

Evaluations

Eval Date:	05/30/2017
Violations Found:	No
Eval General Type:	Compliance Evaluation Inspection
Eval Type:	Routine done by local agency
Eval Division:	Fremont City Fire Department
Eval Program:	HMRRP
Eval Source:	CERS
Eval Notes:	

Inspected by fp inspector; Note: data in [EVAL Notes] field for some records is truncated from the source.

Affiliations

Affil Type Desc:	Facility Mailing Address
Entity Name:	Mailing Address
Entity Title:	
Address:	4101 Cushing Parkway
City:	Fremont
State:	CA
Country:	
Zip Code:	94538
Phone:	

Affil Type Desc:	Parent Corporation
Entity Name:	McDonald's 10458

Entity Title:
Address:
City:
State:
Country:
Zip Code:
Phone:

Affil Type Desc: Identification Signer
Entity Name: Nap Guzon
Entity Title: Franchise Office Staff
Address:
City:
State:
Country:
Zip Code:
Phone:

Affil Type Desc: Legal Owner
Entity Name: Cosme Fagiundo
Entity Title:
Address: 711 Calle Artis
City: San Jose
State: CA
Country: United States
Zip Code: 95131
Phone: (408) 955-0200

Affil Type Desc: Environmental Contact
Entity Name: Ruani Tafolla
Entity Title:
Address: 711 Calle Artis
City: San Jose
State: CA
Country:
Zip Code: 95131
Phone:

Affil Type Desc: Document Preparer
Entity Name: Nap Guzon
Entity Title:
Address:
City:
State:
Country:
Zip Code:
Phone:

Affil Type Desc: Property Owner
Entity Name: Cosme Fagundo
Entity Title:
Address: 4101 Cushing Pkwy
City: Fremont
State: CA
Country: United States
Zip Code: 94538
Phone: (408) 955-0200

Affil Type Desc: Operator
Entity Name: Cosme Fagundo
Entity Title:
Address:
City:
State:
Country:
Zip Code:
Phone: (408) 955-0200

Affil Type Desc: CUPA District

Map Key	Number of Records	Direction	Distance (mi/ft)	Elev/Diff (ft)	Site	DB

Entity Name: Fremont City Fire Department
Entity Title:
Address: P.O. Box 5006
City: Fremont
State: CA
Country:
Zip Code: 94537-5006
Phone: (510) 494-4279

Coordinates

Env Int Type Code: HMBP
Program ID: 10502758
Latitude: 37.491170
Longitude: -121.949440
Coord Name:
Ref Point Type Desc: Center of a facility or station.

---

391 *1 of 1* *SW* *0.49 / 2,603.79* *21.20 / 16* *CA* ***PFAS GW***

Well ID: L10005750092-G-17
Gm Dataset Name: WB_CLEANUP
Gm Data Source: GeoTracker
Gm Well Category: MONITORING
SRS Datum: NAD83
Gm Altwell Id1: G-17
Gm Altwell Id2:
Gm Altwell Id3:
SRS Latitude: 37.422798700000001
SRS Longitude: -121.9803809
Latitude: 37.422798700000001
Longitude: -121.9803809

Well Details

Gm Cas No:
Gm Result: 3.6
Gm Result Modifier: <
Gm Result Units: NG/L
Gm Chemical Vvl: HFPA-DA
Gm Reporting Limit: 3.6
Gm Well Depth Ft:
Gm Chemical Name: 2,3,3,3-tetrafluoro-2-(1,1,2,2,3,3,3-heptafluoropropoxy) propanoic acid
Gm Samp Collection Date: 04/27/2022
Gm Screen Top Depth Ft: 57.8
Gm Screen Bottom Depth Ft: 67.4
SRC Samp Collection Date: 04/27/2022
SRC Samp Collection Time: 0820
SRC Screen Top Depth Ft: 57.8
SRC Screen Bottom Depth Ft: 67.4
SRC Lab Note:
SRC Chemical: HFPA-DA
SRC Result: 3.6
SRC Result Modifie: <
SRC Result Units: NG/L
SRC Report Limit: 3.6
SRC Analytic Meth: QSMPFAS
SRC Well Depth Ft:

Well Details

Gm Cas No:
Gm Result: 0
Gm Result Modifier: ND
Gm Result Units: NG/L
Gm Chemical Vvl: NMEFOSAA
Gm Reporting Limit: 19
Gm Well Depth Ft:
Gm Chemical Name: N-Methyl perfluorooctane sulfonamidoacetic acid
Gm Samp Collection Date: 10/10/2019
Gm Screen Top Depth Ft: 57.8
Gm Screen Bottom Depth Ft: 67.4
SRC Samp Collection Date: 10/10/2019
SRC Samp Collection Time: 1010
SRC Screen Top Depth Ft: 57.8
SRC Screen Bottom Depth Ft: 67.4
SRC Lab Note:
SRC Chemical: NMEFOSAA
SRC Result: 0
SRC Result Modifie: ND
SRC Result Units: NG/L
SRC Report Limit: 19
SRC Analytic Meth: QSMPFAS
SRC Well Depth Ft:

Well Details

Gm Cas No:		***SRC Chemical:***	PFNA
Gm Result:	1.8	***SRC Result:***	1.8
Gm Result Modifier:	<	***SRC Result Modifie:***	<
Gm Result Units:	NG/L	***SRC Result Units:***	NG/L
Gm Chemical Vvl:	PFNA	***SRC Report Limit:***	1.8
Gm Reporting Limit:	1.8	***SRC Analytic Meth:***	QSMPFAS
Gm Well Depth Ft:		***SRC Well Depth Ft:***	
Gm Chemical Name:	Perfluorononanoic acid		
Gm Samp Collection Date:	04/27/2022		
Gm Screen Top Depth Ft:	57.8		
Gm Screen Bottom Depth Ft:	67.4		
SRC Samp Collection Date:	04/27/2022		
SRC Samp Collection Time:	0820		
SRC Screen Top Depth Ft:	57.8		
SRC Screen Bottom Depth Ft:	67.4		
SRC Lab Note:			

Well Details

Gm Cas No:		***SRC Chemical:***	PFBTA
Gm Result:	1.7	***SRC Result:***	1.7
Gm Result Modifier:	=	***SRC Result Modifie:***	=
Gm Result Units:	NG/L	***SRC Result Units:***	NG/L
Gm Chemical Vvl:	PFBTA	***SRC Report Limit:***	1.9
Gm Reporting Limit:	1.9	***SRC Analytic Meth:***	QSMPFAS
Gm Well Depth Ft:		***SRC Well Depth Ft:***	
Gm Chemical Name:	Perfluorobutanoic acid		
Gm Samp Collection Date:	10/10/2019		
Gm Screen Top Depth Ft:	57.8		
Gm Screen Bottom Depth Ft:	67.4		
SRC Samp Collection Date:	10/10/2019		
SRC Samp Collection Time:	1010		
SRC Screen Top Depth Ft:	57.8		
SRC Screen Bottom Depth Ft:	67.4		
SRC Lab Note:	J,DX		

Well Details

Gm Cas No:		***SRC Chemical:***	PFOS
Gm Result:	0	***SRC Result:***	0
Gm Result Modifier:	ND	***SRC Result Modifie:***	ND
Gm Result Units:	NG/L	***SRC Result Units:***	NG/L
Gm Chemical Vvl:	PFOS	***SRC Report Limit:***	1.9
Gm Reporting Limit:	1.9	***SRC Analytic Meth:***	QSMPFAS
Gm Well Depth Ft:		***SRC Well Depth Ft:***	
Gm Chemical Name:	Perfluorooctanoic sulfonate		
Gm Samp Collection Date:	10/10/2019		
Gm Screen Top Depth Ft:	57.8		
Gm Screen Bottom Depth Ft:	67.4		
SRC Samp Collection Date:	10/10/2019		
SRC Samp Collection Time:	1010		
SRC Screen Top Depth Ft:	57.8		
SRC Screen Bottom Depth Ft:	67.4		
SRC Lab Note:			

Well Details

Gm Cas No:		***SRC Chemical:***	PFTRIDA
Gm Result:	0	***SRC Result:***	0
Gm Result Modifier:	ND	***SRC Result Modifie:***	ND
Gm Result Units:	NG/L	***SRC Result Units:***	NG/L

Gm Chemical Vvl:	PFTRIDA	**SRC Report Limit:**	1.9
Gm Reporting Limit:	1.9	**SRC Analytic Meth:**	QSMPFAS
Gm Well Depth Ft:		**SRC Well Depth Ft:**	
Gm Chemical Name:	Perfluorotridecanoic acid		
Gm Samp Collection Date:	10/10/2019		
Gm Screen Top Depth Ft:	57.8		
Gm Screen Bottom Depth Ft:	67.4		
SRC Samp Collection Date:	10/10/2019		
SRC Samp Collection Time:	1010		
SRC Screen Top Depth Ft:	57.8		
SRC Screen Bottom Depth Ft:	67.4		
SRC Lab Note:			

Well Details

Gm Cas No:		**SRC Chemical:**	PFHPA
Gm Result:	3	**SRC Result:**	3
Gm Result Modifier:	=	**SRC Result Modifie:**	=
Gm Result Units:	NG/L	**SRC Result Units:**	NG/L
Gm Chemical Vvl:	PFHPA	**SRC Report Limit:**	1.8
Gm Reporting Limit:	1.8	**SRC Analytic Meth:**	QSMPFAS
Gm Well Depth Ft:		**SRC Well Depth Ft:**	
Gm Chemical Name:	Perfluoroheptanoic acid		
Gm Samp Collection Date:	04/27/2022		
Gm Screen Top Depth Ft:	57.8		
Gm Screen Bottom Depth Ft:	67.4		
SRC Samp Collection Date:	04/27/2022		
SRC Samp Collection Time:	0820		
SRC Screen Top Depth Ft:	57.8		
SRC Screen Bottom Depth Ft:	67.4		
SRC Lab Note:			

Well Details

Gm Cas No:		**SRC Chemical:**	PFPES
Gm Result:	0	**SRC Result:**	0
Gm Result Modifier:	ND	**SRC Result Modifie:**	ND
Gm Result Units:	NG/L	**SRC Result Units:**	NG/L
Gm Chemical Vvl:	PFPES	**SRC Report Limit:**	1.9
Gm Reporting Limit:	1.9	**SRC Analytic Meth:**	QSMPFAS
Gm Well Depth Ft:		**SRC Well Depth Ft:**	
Gm Chemical Name:	Perfluoropentanesulfonoicacid		
Gm Samp Collection Date:	10/10/2019		
Gm Screen Top Depth Ft:	57.8		
Gm Screen Bottom Depth Ft:	67.4		
SRC Samp Collection Date:	10/10/2019		
SRC Samp Collection Time:	1010		
SRC Screen Top Depth Ft:	57.8		
SRC Screen Bottom Depth Ft:	67.4		
SRC Lab Note:			

Well Details

Gm Cas No:		**SRC Chemical:**	PFNS
Gm Result:	0	**SRC Result:**	0
Gm Result Modifier:	ND	**SRC Result Modifie:**	ND
Gm Result Units:	NG/L	**SRC Result Units:**	NG/L
Gm Chemical Vvl:	PFNS	**SRC Report Limit:**	1.9
Gm Reporting Limit:	1.9	**SRC Analytic Meth:**	QSMPFAS
Gm Well Depth Ft:		**SRC Well Depth Ft:**	
Gm Chemical Name:	Perfluorononanesulfonic acid		
Gm Samp Collection Date:	10/10/2019		
Gm Screen Top Depth Ft:	57.8		
Gm Screen Bottom Depth Ft:	67.4		
SRC Samp Collection Date:	10/10/2019		

SRC Samp Collection Time: 1010
SRC Screen Top Depth Ft: 57.8
SRC Screen Bottom Depth Ft: 67.4
SRC Lab Note:

Well Details

Gm Cas No:
Gm Result: 1.8
Gm Result Modifier: <
Gm Result Units: NG/L
Gm Chemical Vvl: 11ClPF3OUDS
Gm Reporting Limit: 1.8
Gm Well Depth Ft:
Gm Chemical Name: 11-Chloroeicosafluoro-3-oxaundecane-1-sulfonic acid
Gm Samp Collection Date: 04/27/2022
Gm Screen Top Depth Ft: 57.8
Gm Screen Bottom Depth Ft: 67.4
SRC Chemical: 11ClPF3OUDS
SRC Result: 1.8
SRC Result Modifie: <
SRC Result Units: NG/L
SRC Report Limit: 1.8
SRC Analytic Meth: QSMPFAS
SRC Well Depth Ft:
SRC Samp Collection Date: 04/27/2022
SRC Samp Collection Time: 0820
SRC Screen Top Depth Ft: 57.8
SRC Screen Bottom Depth Ft: 67.4
SRC Lab Note:

Well Details

Gm Cas No:
Gm Result: 45
Gm Result Modifier: =
Gm Result Units: NG/L
Gm Chemical Vvl: PFPA
Gm Reporting Limit: 1.8
Gm Well Depth Ft:
Gm Chemical Name: Perfluoropentanoicacid
Gm Samp Collection Date: 04/27/2022
Gm Screen Top Depth Ft: 57.8
Gm Screen Bottom Depth Ft: 67.4
SRC Chemical: PFPA
SRC Result: 45
SRC Result Modifie: =
SRC Result Units: NG/L
SRC Report Limit: 1.8
SRC Analytic Meth: QSMPFAS
SRC Well Depth Ft:
SRC Samp Collection Date: 04/27/2022
SRC Samp Collection Time: 0820
SRC Screen Top Depth Ft: 57.8
SRC Screen Bottom Depth Ft: 67.4
SRC Lab Note:

Well Details

Gm Cas No:
Gm Result: 1.8
Gm Result Modifier: <
Gm Result Units: NG/L
Gm Chemical Vvl: PFUNDCA
Gm Reporting Limit: 1.8
Gm Well Depth Ft:
Gm Chemical Name: Perfluoroundecanoic acid
Gm Samp Collection Date: 04/27/2022
Gm Screen Top Depth Ft: 57.8
Gm Screen Bottom Depth Ft: 67.4
SRC Chemical: PFUNDCA
SRC Result: 1.8
SRC Result Modifie: <
SRC Result Units: NG/L
SRC Report Limit: 1.8
SRC Analytic Meth: QSMPFAS
SRC Well Depth Ft:
SRC Samp Collection Date: 04/27/2022
SRC Samp Collection Time: 0820
SRC Screen Top Depth Ft: 57.8
SRC Screen Bottom Depth Ft: 67.4
SRC Lab Note:

Well Details

Gm Cas No:		**SRC Chemical:**	9ClPF3ONS
Gm Result:	1.8	**SRC Result:**	1.8
Gm Result Modifier:	<	**SRC Result Modifie:**	<
Gm Result Units:	NG/L	**SRC Result Units:**	NG/L
Gm Chemical Vvl:	9ClPF3ONS	**SRC Report Limit:**	1.8
Gm Reporting Limit:	1.8	**SRC Analytic Meth:**	QSMPFAS
Gm Well Depth Ft:		**SRC Well Depth Ft:**	
Gm Chemical Name:	9-Chlorohexadecafluoro-3-oxanonane-1-sulfonic acid		
Gm Samp Collection Date:	04/27/2022		
Gm Screen Top Depth Ft:	57.8		
Gm Screen Bottom Depth Ft:	67.4		
SRC Samp Collection Date:	04/27/2022		
SRC Samp Collection Time:	0820		
SRC Screen Top Depth Ft:	57.8		
SRC Screen Bottom Depth Ft:	67.4		
SRC Lab Note:			

Well Details

Gm Cas No:		**SRC Chemical:**	PFOS
Gm Result:	1.8	**SRC Result:**	1.8
Gm Result Modifier:	<	**SRC Result Modifie:**	<
Gm Result Units:	NG/L	**SRC Result Units:**	NG/L
Gm Chemical Vvl:	PFOS	**SRC Report Limit:**	1.8
Gm Reporting Limit:	1.8	**SRC Analytic Meth:**	QSMPFAS
Gm Well Depth Ft:		**SRC Well Depth Ft:**	
Gm Chemical Name:	Perfluorooctanoic sulfonate		
Gm Samp Collection Date:	04/27/2022		
Gm Screen Top Depth Ft:	57.8		
Gm Screen Bottom Depth Ft:	67.4		
SRC Samp Collection Date:	04/27/2022		
SRC Samp Collection Time:	0820		
SRC Screen Top Depth Ft:	57.8		
SRC Screen Bottom Depth Ft:	67.4		
SRC Lab Note:			

Well Details

Gm Cas No:		**SRC Chemical:**	PFOSA
Gm Result:	0	**SRC Result:**	0
Gm Result Modifier:	ND	**SRC Result Modifie:**	ND
Gm Result Units:	NG/L	**SRC Result Units:**	NG/L
Gm Chemical Vvl:	PFOSA	**SRC Report Limit:**	1.9
Gm Reporting Limit:	1.9	**SRC Analytic Meth:**	QSMPFAS
Gm Well Depth Ft:		**SRC Well Depth Ft:**	
Gm Chemical Name:	Perfluorooctane sulfonamide		
Gm Samp Collection Date:	10/10/2019		
Gm Screen Top Depth Ft:	57.8		
Gm Screen Bottom Depth Ft:	67.4		
SRC Samp Collection Date:	10/10/2019		
SRC Samp Collection Time:	1010		
SRC Screen Top Depth Ft:	57.8		
SRC Screen Bottom Depth Ft:	67.4		
SRC Lab Note:			

Well Details

Gm Cas No:		**SRC Chemical:**	3:3FTCA
Gm Result:	1.8	**SRC Result:**	1.8
Gm Result Modifier:	<	**SRC Result Modifie:**	<
Gm Result Units:	NG/L	**SRC Result Units:**	NG/L
Gm Chemical Vvl:	3:3FTCA	**SRC Report Limit:**	1.8
Gm Reporting Limit:	1.8	**SRC Analytic Meth:**	QSMPFAS
Gm Well Depth Ft:		**SRC Well Depth Ft:**	
Gm Chemical Name:	4,4,5,5,6,6,6-HeptafluorohexanoicAcid		

Gm Samp Collection Date:	04/27/2022
Gm Screen Top Depth Ft:	57.8
Gm Screen Bottom Depth Ft:	67.4
SRC Samp Collection Date:	04/27/2022
SRC Samp Collection Time:	0820
SRC Screen Top Depth Ft:	57.8
SRC Screen Bottom Depth Ft:	67.4
SRC Lab Note:	

Well Details

Gm Cas No:		**SRC Chemical:**	PFBSA
Gm Result:	0	**SRC Result:**	0
Gm Result Modifier:	ND	**SRC Result Modifie:**	ND
Gm Result Units:	NG/L	**SRC Result Units:**	NG/L
Gm Chemical Vvl:	PFBSA	**SRC Report Limit:**	1.9
Gm Reporting Limit:	1.9	**SRC Analytic Meth:**	QSMPFAS
Gm Well Depth Ft:		**SRC Well Depth Ft:**	
Gm Chemical Name:	Perfluorobutanesulfonic acid		
Gm Samp Collection Date:	10/10/2019		
Gm Screen Top Depth Ft:	57.8		
Gm Screen Bottom Depth Ft:	67.4		
SRC Samp Collection Date:	10/10/2019		
SRC Samp Collection Time:	1010		
SRC Screen Top Depth Ft:	57.8		
SRC Screen Bottom Depth Ft:	67.4		
SRC Lab Note:			

Well Details

Gm Cas No:		**SRC Chemical:**	NETFOSAA
Gm Result:	0	**SRC Result:**	0
Gm Result Modifier:	ND	**SRC Result Modifie:**	ND
Gm Result Units:	NG/L	**SRC Result Units:**	NG/L
Gm Chemical Vvl:	NETFOSAA	**SRC Report Limit:**	19
Gm Reporting Limit:	19	**SRC Analytic Meth:**	QSMPFAS
Gm Well Depth Ft:		**SRC Well Depth Ft:**	
Gm Chemical Name:	N-Ethyl perfluorooctane sulfonamidoacetic acid		
Gm Samp Collection Date:	10/10/2019		
Gm Screen Top Depth Ft:	57.8		
Gm Screen Bottom Depth Ft:	67.4		
SRC Samp Collection Date:	10/10/2019		
SRC Samp Collection Time:	1010		
SRC Screen Top Depth Ft:	57.8		
SRC Screen Bottom Depth Ft:	67.4		
SRC Lab Note:			

Well Details

Gm Cas No:		**SRC Chemical:**	PFDOA
Gm Result:	0	**SRC Result:**	0
Gm Result Modifier:	ND	**SRC Result Modifie:**	ND
Gm Result Units:	NG/L	**SRC Result Units:**	NG/L
Gm Chemical Vvl:	PFDOA	**SRC Report Limit:**	1.9
Gm Reporting Limit:	1.9	**SRC Analytic Meth:**	QSMPFAS
Gm Well Depth Ft:		**SRC Well Depth Ft:**	
Gm Chemical Name:	Perfluorododecanoic acid		
Gm Samp Collection Date:	10/10/2019		
Gm Screen Top Depth Ft:	57.8		
Gm Screen Bottom Depth Ft:	67.4		
SRC Samp Collection Date:	10/10/2019		
SRC Samp Collection Time:	1010		
SRC Screen Top Depth Ft:	57.8		
SRC Screen Bottom Depth Ft:	67.4		
SRC Lab Note:			

Well Details

Gm Cas No:		***SRC Chemical:***	4:2FTS
Gm Result:	1.8	***SRC Result:***	1.8
Gm Result Modifier:	<	***SRC Result Modifie:***	<
Gm Result Units:	NG/L	***SRC Result Units:***	NG/L
Gm Chemical Vvl:	4:2FTS	***SRC Report Limit:***	1.8
Gm Reporting Limit:	1.8	***SRC Analytic Meth:***	QSMPFAS
Gm Well Depth Ft:		***SRC Well Depth Ft:***	
Gm Chemical Name:	4:2 Fluorotelomer sulfonic acid		
Gm Samp Collection Date:	04/27/2022		
Gm Screen Top Depth Ft:	57.8		
Gm Screen Bottom Depth Ft:	67.4		
SRC Samp Collection Date:	04/27/2022		
SRC Samp Collection Time:	0820		
SRC Screen Top Depth Ft:	57.8		
SRC Screen Bottom Depth Ft:	67.4		
SRC Lab Note:			

Well Details

Gm Cas No:		***SRC Chemical:***	PFHXSA
Gm Result:	0	***SRC Result:***	0
Gm Result Modifier:	ND	***SRC Result Modifie:***	ND
Gm Result Units:	NG/L	***SRC Result Units:***	NG/L
Gm Chemical Vvl:	PFHXSA	***SRC Report Limit:***	1.9
Gm Reporting Limit:	1.9	***SRC Analytic Meth:***	QSMPFAS
Gm Well Depth Ft:		***SRC Well Depth Ft:***	
Gm Chemical Name:	Perfluorohexanesulfonic acid		
Gm Samp Collection Date:	10/10/2019		
Gm Screen Top Depth Ft:	57.8		
Gm Screen Bottom Depth Ft:	67.4		
SRC Samp Collection Date:	10/10/2019		
SRC Samp Collection Time:	1010		
SRC Screen Top Depth Ft:	57.8		
SRC Screen Bottom Depth Ft:	67.4		
SRC Lab Note:			

Well Details

Gm Cas No:		***SRC Chemical:***	PFDSA
Gm Result:	0	***SRC Result:***	0
Gm Result Modifier:	ND	***SRC Result Modifie:***	ND
Gm Result Units:	NG/L	***SRC Result Units:***	NG/L
Gm Chemical Vvl:	PFDSA	***SRC Report Limit:***	1.9
Gm Reporting Limit:	1.9	***SRC Analytic Meth:***	QSMPFAS
Gm Well Depth Ft:		***SRC Well Depth Ft:***	
Gm Chemical Name:	Perfluorodecanesulfonic acid		
Gm Samp Collection Date:	10/10/2019		
Gm Screen Top Depth Ft:	57.8		
Gm Screen Bottom Depth Ft:	67.4		
SRC Samp Collection Date:	10/10/2019		
SRC Samp Collection Time:	1010		
SRC Screen Top Depth Ft:	57.8		
SRC Screen Bottom Depth Ft:	67.4		
SRC Lab Note:			

Well Details

Gm Cas No:		***SRC Chemical:***	PFOA
Gm Result:	1.8	***SRC Result:***	1.8
Gm Result Modifier:	<	***SRC Result Modifie:***	<
Gm Result Units:	NG/L	***SRC Result Units:***	NG/L

Gm Chemical Vvl:	PFOA	**SRC Report Limit:**	1.8
Gm Reporting Limit:	1.8	**SRC Analytic Meth:**	QSMPFAS
Gm Well Depth Ft:		**SRC Well Depth Ft:**	
Gm Chemical Name:	Perfluorooctanoic acid		
Gm Samp Collection Date:	04/27/2022		
Gm Screen Top Depth Ft:	57.8		
Gm Screen Bottom Depth Ft:	67.4		
SRC Samp Collection Date:	04/27/2022		
SRC Samp Collection Time:	0820		
SRC Screen Top Depth Ft:	57.8		
SRC Screen Bottom Depth Ft:	67.4		
SRC Lab Note:			

Well Details

Gm Cas No:		**SRC Chemical:**	PFBTA
Gm Result:	33	**SRC Result:**	33
Gm Result Modifier:	=	**SRC Result Modifie:**	=
Gm Result Units:	NG/L	**SRC Result Units:**	NG/L
Gm Chemical Vvl:	PFBTA	**SRC Report Limit:**	4.5
Gm Reporting Limit:	4.5	**SRC Analytic Meth:**	QSMPFAS
Gm Well Depth Ft:		**SRC Well Depth Ft:**	
Gm Chemical Name:	Perfluorobutanoic acid		
Gm Samp Collection Date:	04/27/2022		
Gm Screen Top Depth Ft:	57.8		
Gm Screen Bottom Depth Ft:	67.4		
SRC Samp Collection Date:	04/27/2022		
SRC Samp Collection Time:	0820		
SRC Screen Top Depth Ft:	57.8		
SRC Screen Bottom Depth Ft:	67.4		
SRC Lab Note:			

Well Details

Gm Cas No:		**SRC Chemical:**	PFOA
Gm Result:	0	**SRC Result:**	0
Gm Result Modifier:	ND	**SRC Result Modifie:**	ND
Gm Result Units:	NG/L	**SRC Result Units:**	NG/L
Gm Chemical Vvl:	PFOA	**SRC Report Limit:**	1.9
Gm Reporting Limit:	1.9	**SRC Analytic Meth:**	QSMPFAS
Gm Well Depth Ft:		**SRC Well Depth Ft:**	
Gm Chemical Name:	Perfluorooctanoic acid		
Gm Samp Collection Date:	10/10/2019		
Gm Screen Top Depth Ft:	57.8		
Gm Screen Bottom Depth Ft:	67.4		
SRC Samp Collection Date:	10/10/2019		
SRC Samp Collection Time:	1010		
SRC Screen Top Depth Ft:	57.8		
SRC Screen Bottom Depth Ft:	67.4		
SRC Lab Note:			

Well Details

Gm Cas No:		**SRC Chemical:**	PFHPSA
Gm Result:	1.8	**SRC Result:**	1.8
Gm Result Modifier:	<	**SRC Result Modifie:**	<
Gm Result Units:	NG/L	**SRC Result Units:**	NG/L
Gm Chemical Vvl:	PFHPSA	**SRC Report Limit:**	1.8
Gm Reporting Limit:	1.8	**SRC Analytic Meth:**	QSMPFAS
Gm Well Depth Ft:		**SRC Well Depth Ft:**	
Gm Chemical Name:	Perfluoroheptanesulfonic acid		
Gm Samp Collection Date:	04/27/2022		
Gm Screen Top Depth Ft:	57.8		
Gm Screen Bottom Depth Ft:	67.4		
SRC Samp Collection Date:	04/27/2022		

SRC Samp Collection Time: 0820
SRC Screen Top Depth Ft: 57.8
SRC Screen Bottom Depth Ft: 67.4
SRC Lab Note:

Well Details

Gm Cas No:
Gm Result: 0
Gm Result Modifier: ND
Gm Result Units: NG/L
Gm Chemical Vvl: 6:2FTS
Gm Reporting Limit: 19
Gm Well Depth Ft:
Gm Chemical Name: 6:2 Fluorotelomer sulfonic acid
Gm Samp Collection Date: 10/10/2019
Gm Screen Top Depth Ft: 57.8
Gm Screen Bottom Depth Ft: 67.4
SRC Samp Collection Date: 10/10/2019
SRC Samp Collection Time: 1010
SRC Screen Top Depth Ft: 57.8
SRC Screen Bottom Depth Ft: 67.4
SRC Lab Note:

SRC Chemical: 6:2FTS
SRC Result: 0
SRC Result Modifie: ND
SRC Result Units: NG/L
SRC Report Limit: 19
SRC Analytic Meth: QSMPFAS
SRC Well Depth Ft:

Well Details

Gm Cas No:
Gm Result: 1.8
Gm Result Modifier: <
Gm Result Units: NG/L
Gm Chemical Vvl: PFHXSA
Gm Reporting Limit: 1.8
Gm Well Depth Ft:
Gm Chemical Name: Perfluorohexanesulfonic acid
Gm Samp Collection Date: 04/27/2022
Gm Screen Top Depth Ft: 57.8
Gm Screen Bottom Depth Ft: 67.4
SRC Samp Collection Date: 04/27/2022
SRC Samp Collection Time: 0820
SRC Screen Top Depth Ft: 57.8
SRC Screen Bottom Depth Ft: 67.4
SRC Lab Note:

SRC Chemical: PFHXSA
SRC Result: 1.8
SRC Result Modifie: <
SRC Result Units: NG/L
SRC Report Limit: 1.8
SRC Analytic Meth: QSMPFAS
SRC Well Depth Ft:

Well Details

Gm Cas No:
Gm Result: 3.9
Gm Result Modifier: =
Gm Result Units: NG/L
Gm Chemical Vvl: PFHA
Gm Reporting Limit: 1.8
Gm Well Depth Ft:
Gm Chemical Name: Perfluorohexanoic acid
Gm Samp Collection Date: 04/27/2022
Gm Screen Top Depth Ft: 57.8
Gm Screen Bottom Depth Ft: 67.4
SRC Samp Collection Date: 04/27/2022
SRC Samp Collection Time: 0820
SRC Screen Top Depth Ft: 57.8
SRC Screen Bottom Depth Ft: 67.4
SRC Lab Note:

SRC Chemical: PFHA
SRC Result: 3.9
SRC Result Modifie: =
SRC Result Units: NG/L
SRC Report Limit: 1.8
SRC Analytic Meth: QSMPFAS
SRC Well Depth Ft:

Well Details

Gm Cas No:		**SRC Chemical:**	PFPA
Gm Result:	0	**SRC Result:**	0
Gm Result Modifier:	ND	**SRC Result Modifie:**	ND
Gm Result Units:	NG/L	**SRC Result Units:**	NG/L
Gm Chemical Vvl:	PFPA	**SRC Report Limit:**	1.9
Gm Reporting Limit:	1.9	**SRC Analytic Meth:**	QSMPFAS
Gm Well Depth Ft:		**SRC Well Depth Ft:**	
Gm Chemical Name:	Perfluoropentanoicacid		
Gm Samp Collection Date:	10/10/2019		
Gm Screen Top Depth Ft:	57.8		
Gm Screen Bottom Depth Ft:	67.4		
SRC Samp Collection Date:	10/10/2019		
SRC Samp Collection Time:	1010		
SRC Screen Top Depth Ft:	57.8		
SRC Screen Bottom Depth Ft:	67.4		
SRC Lab Note:			

Well Details

Gm Cas No:		**SRC Chemical:**	PFDSA
Gm Result:	1.8	**SRC Result:**	1.8
Gm Result Modifier:	<	**SRC Result Modifie:**	<
Gm Result Units:	NG/L	**SRC Result Units:**	NG/L
Gm Chemical Vvl:	PFDSA	**SRC Report Limit:**	1.8
Gm Reporting Limit:	1.8	**SRC Analytic Meth:**	QSMPFAS
Gm Well Depth Ft:		**SRC Well Depth Ft:**	
Gm Chemical Name:	Perfluorodecanesulfonic acid		
Gm Samp Collection Date:	04/27/2022		
Gm Screen Top Depth Ft:	57.8		
Gm Screen Bottom Depth Ft:	67.4		
SRC Samp Collection Date:	04/27/2022		
SRC Samp Collection Time:	0820		
SRC Screen Top Depth Ft:	57.8		
SRC Screen Bottom Depth Ft:	67.4		
SRC Lab Note:			

Well Details

Gm Cas No:		**SRC Chemical:**	PFBSA
Gm Result:	1.8	**SRC Result:**	1.8
Gm Result Modifier:	<	**SRC Result Modifie:**	<
Gm Result Units:	NG/L	**SRC Result Units:**	NG/L
Gm Chemical Vvl:	PFBSA	**SRC Report Limit:**	1.8
Gm Reporting Limit:	1.8	**SRC Analytic Meth:**	QSMPFAS
Gm Well Depth Ft:		**SRC Well Depth Ft:**	
Gm Chemical Name:	Perfluorobutanesulfonic acid		
Gm Samp Collection Date:	04/27/2022		
Gm Screen Top Depth Ft:	57.8		
Gm Screen Bottom Depth Ft:	67.4		
SRC Samp Collection Date:	04/27/2022		
SRC Samp Collection Time:	0820		
SRC Screen Top Depth Ft:	57.8		
SRC Screen Bottom Depth Ft:	67.4		
SRC Lab Note:			

Well Details

Gm Cas No:		**SRC Chemical:**	PFHPSA
Gm Result:	0	**SRC Result:**	0
Gm Result Modifier:	ND	**SRC Result Modifie:**	ND
Gm Result Units:	NG/L	**SRC Result Units:**	NG/L
Gm Chemical Vvl:	PFHPSA	**SRC Report Limit:**	1.9
Gm Reporting Limit:	1.9	**SRC Analytic Meth:**	QSMPFAS
Gm Well Depth Ft:		**SRC Well Depth Ft:**	
Gm Chemical Name:	Perfluoroheptanesulfonic acid		

Gm Samp Collection Date:	10/10/2019
Gm Screen Top Depth Ft:	57.8
Gm Screen Bottom Depth Ft:	67.4
SRC Samp Collection Date:	10/10/2019
SRC Samp Collection Time:	1010
SRC Screen Top Depth Ft:	57.8
SRC Screen Bottom Depth Ft:	67.4
SRC Lab Note:	

Well Details

Gm Cas No:		**SRC Chemical:**	7:3FTCA
Gm Result:	1.8	**SRC Result:**	1.8
Gm Result Modifier:	<	**SRC Result Modifie:**	<
Gm Result Units:	NG/L	**SRC Result Units:**	NG/L
Gm Chemical Vvl:	7:3FTCA	**SRC Report Limit:**	1.8
Gm Reporting Limit:	1.8	**SRC Analytic Meth:**	QSMPFAS
Gm Well Depth Ft:		**SRC Well Depth Ft:**	
Gm Chemical Name:	2H,2H,3H,3H-Perfluorodecanoicacid		
Gm Samp Collection Date:	04/27/2022		
Gm Screen Top Depth Ft:	57.8		
Gm Screen Bottom Depth Ft:	67.4		
SRC Samp Collection Date:	04/27/2022		
SRC Samp Collection Time:	0820		
SRC Screen Top Depth Ft:	57.8		
SRC Screen Bottom Depth Ft:	67.4		
SRC Lab Note:			

Well Details

Gm Cas No:		**SRC Chemical:**	NETFOSAA
Gm Result:	4.5	**SRC Result:**	4.5
Gm Result Modifier:	<	**SRC Result Modifie:**	<
Gm Result Units:	NG/L	**SRC Result Units:**	NG/L
Gm Chemical Vvl:	NETFOSAA	**SRC Report Limit:**	4.5
Gm Reporting Limit:	4.5	**SRC Analytic Meth:**	QSMPFAS
Gm Well Depth Ft:		**SRC Well Depth Ft:**	
Gm Chemical Name:	N-Ethyl perfluorooctane sulfonamidoacetic acid		
Gm Samp Collection Date:	04/27/2022		
Gm Screen Top Depth Ft:	57.8		
Gm Screen Bottom Depth Ft:	67.4		
SRC Samp Collection Date:	04/27/2022		
SRC Samp Collection Time:	0820		
SRC Screen Top Depth Ft:	57.8		
SRC Screen Bottom Depth Ft:	67.4		
SRC Lab Note:			

Well Details

Gm Cas No:		**SRC Chemical:**	PFNA
Gm Result:	0	**SRC Result:**	0
Gm Result Modifier:	ND	**SRC Result Modifie:**	ND
Gm Result Units:	NG/L	**SRC Result Units:**	NG/L
Gm Chemical Vvl:	PFNA	**SRC Report Limit:**	1.9
Gm Reporting Limit:	1.9	**SRC Analytic Meth:**	QSMPFAS
Gm Well Depth Ft:		**SRC Well Depth Ft:**	
Gm Chemical Name:	Perfluorononanoic acid		
Gm Samp Collection Date:	10/10/2019		
Gm Screen Top Depth Ft:	57.8		
Gm Screen Bottom Depth Ft:	67.4		
SRC Samp Collection Date:	10/10/2019		
SRC Samp Collection Time:	1010		
SRC Screen Top Depth Ft:	57.8		
SRC Screen Bottom Depth Ft:	67.4		
SRC Lab Note:			

Well Details

Gm Cas No:		***SRC Chemical:***	8:2FTS
Gm Result:	0	***SRC Result:***	0
Gm Result Modifier:	ND	***SRC Result Modifie:***	ND
Gm Result Units:	NG/L	***SRC Result Units:***	NG/L
Gm Chemical Vvl:	8:2FTS	***SRC Report Limit:***	19
Gm Reporting Limit:	19	***SRC Analytic Meth:***	QSMPFAS
Gm Well Depth Ft:		***SRC Well Depth Ft:***	
Gm Chemical Name:	8:2 Fluorotelomer sulfonic acid		
Gm Samp Collection Date:	10/10/2019		
Gm Screen Top Depth Ft:	57.8		
Gm Screen Bottom Depth Ft:	67.4		
SRC Samp Collection Date:	10/10/2019		
SRC Samp Collection Time:	1010		
SRC Screen Top Depth Ft:	57.8		
SRC Screen Bottom Depth Ft:	67.4		
SRC Lab Note:			

Well Details

Gm Cas No:		***SRC Chemical:***	PFTRIDA
Gm Result:	1.8	***SRC Result:***	1.8
Gm Result Modifier:	<	***SRC Result Modifie:***	<
Gm Result Units:	NG/L	***SRC Result Units:***	NG/L
Gm Chemical Vvl:	PFTRIDA	***SRC Report Limit:***	1.8
Gm Reporting Limit:	1.8	***SRC Analytic Meth:***	QSMPFAS
Gm Well Depth Ft:		***SRC Well Depth Ft:***	
Gm Chemical Name:	Perfluorotridecanoic acid		
Gm Samp Collection Date:	04/27/2022		
Gm Screen Top Depth Ft:	57.8		
Gm Screen Bottom Depth Ft:	67.4		
SRC Samp Collection Date:	04/27/2022		
SRC Samp Collection Time:	0820		
SRC Screen Top Depth Ft:	57.8		
SRC Screen Bottom Depth Ft:	67.4		
SRC Lab Note:			

Well Details

Gm Cas No:		***SRC Chemical:***	5:3FTCA
Gm Result:	1.8	***SRC Result:***	1.8
Gm Result Modifier:	<	***SRC Result Modifie:***	<
Gm Result Units:	NG/L	***SRC Result Units:***	NG/L
Gm Chemical Vvl:	5:3FTCA	***SRC Report Limit:***	1.8
Gm Reporting Limit:	1.8	***SRC Analytic Meth:***	QSMPFAS
Gm Well Depth Ft:		***SRC Well Depth Ft:***	
Gm Chemical Name:	2H,2H,3H,3H-Perfluorooctanoic Acid		
Gm Samp Collection Date:	04/27/2022		
Gm Screen Top Depth Ft:	57.8		
Gm Screen Bottom Depth Ft:	67.4		
SRC Samp Collection Date:	04/27/2022		
SRC Samp Collection Time:	0820		
SRC Screen Top Depth Ft:	57.8		
SRC Screen Bottom Depth Ft:	67.4		
SRC Lab Note:			

Well Details

Gm Cas No:		***SRC Chemical:***	4:2FTS
Gm Result:	0	***SRC Result:***	0
Gm Result Modifier:	ND	***SRC Result Modifie:***	ND
Gm Result Units:	NG/L	***SRC Result Units:***	NG/L

Gm Chemical Vvl:	4:2FTS	**SRC Report Limit:**	19
Gm Reporting Limit:	19	**SRC Analytic Meth:**	QSMPFAS
Gm Well Depth Ft:		**SRC Well Depth Ft:**	
Gm Chemical Name:	4:2 Fluorotelomer sulfonic acid		
Gm Samp Collection Date:	10/10/2019		
Gm Screen Top Depth Ft:	57.8		
Gm Screen Bottom Depth Ft:	67.4		
SRC Samp Collection Date:	10/10/2019		
SRC Samp Collection Time:	1010		
SRC Screen Top Depth Ft:	57.8		
SRC Screen Bottom Depth Ft:	67.4		
SRC Lab Note:			

Well Details

Gm Cas No:		**SRC Chemical:**	PFNDCA
Gm Result:	1.8	**SRC Result:**	1.8
Gm Result Modifier:	<	**SRC Result Modifie:**	<
Gm Result Units:	NG/L	**SRC Result Units:**	NG/L
Gm Chemical Vvl:	PFNDCA	**SRC Report Limit:**	1.8
Gm Reporting Limit:	1.8	**SRC Analytic Meth:**	QSMPFAS
Gm Well Depth Ft:		**SRC Well Depth Ft:**	
Gm Chemical Name:	Perfluorodecanoic acid		
Gm Samp Collection Date:	04/27/2022		
Gm Screen Top Depth Ft:	57.8		
Gm Screen Bottom Depth Ft:	67.4		
SRC Samp Collection Date:	04/27/2022		
SRC Samp Collection Time:	0820		
SRC Screen Top Depth Ft:	57.8		
SRC Screen Bottom Depth Ft:	67.4		
SRC Lab Note:			

Well Details

Gm Cas No:		**SRC Chemical:**	PFHPA
Gm Result:	0	**SRC Result:**	0
Gm Result Modifier:	ND	**SRC Result Modifie:**	ND
Gm Result Units:	NG/L	**SRC Result Units:**	NG/L
Gm Chemical Vvl:	PFHPA	**SRC Report Limit:**	1.9
Gm Reporting Limit:	1.9	**SRC Analytic Meth:**	QSMPFAS
Gm Well Depth Ft:		**SRC Well Depth Ft:**	
Gm Chemical Name:	Perfluoroheptanoic acid		
Gm Samp Collection Date:	10/10/2019		
Gm Screen Top Depth Ft:	57.8		
Gm Screen Bottom Depth Ft:	67.4		
SRC Samp Collection Date:	10/10/2019		
SRC Samp Collection Time:	1010		
SRC Screen Top Depth Ft:	57.8		
SRC Screen Bottom Depth Ft:	67.4		
SRC Lab Note:			

Well Details

Gm Cas No:		**SRC Chemical:**	ADONA
Gm Result:	1.8	**SRC Result:**	1.8
Gm Result Modifier:	<	**SRC Result Modifie:**	<
Gm Result Units:	NG/L	**SRC Result Units:**	NG/L
Gm Chemical Vvl:	ADONA	**SRC Report Limit:**	1.8
Gm Reporting Limit:	1.8	**SRC Analytic Meth:**	QSMPFAS
Gm Well Depth Ft:		**SRC Well Depth Ft:**	
Gm Chemical Name:	4,8-Dioxa-3H-perfluorononanoic acid		
Gm Samp Collection Date:	04/27/2022		
Gm Screen Top Depth Ft:	57.8		
Gm Screen Bottom Depth Ft:	67.4		
SRC Samp Collection Date:	04/27/2022		

SRC Samp Collection Time: 0820
SRC Screen Top Depth Ft: 57.8
SRC Screen Bottom Depth Ft: 67.4
SRC Lab Note:

Well Details

Gm Cas No:
Gm Result: 1.8
Gm Result Modifier: <
Gm Result Units: NG/L
Gm Chemical Vvl: PFNS
Gm Reporting Limit: 1.8
Gm Well Depth Ft:
Gm Chemical Name: Perfluorononanesulfonic acid
Gm Samp Collection Date: 04/27/2022
Gm Screen Top Depth Ft: 57.8
Gm Screen Bottom Depth Ft: 67.4
SRC Samp Collection Date: 04/27/2022
SRC Samp Collection Time: 0820
SRC Screen Top Depth Ft: 57.8
SRC Screen Bottom Depth Ft: 67.4
SRC Lab Note:

SRC Chemical: PFNS
SRC Result: 1.8
SRC Result Modifie: <
SRC Result Units: NG/L
SRC Report Limit: 1.8
SRC Analytic Meth: QSMPFAS
SRC Well Depth Ft:

Well Details

Gm Cas No:
Gm Result: 1.8
Gm Result Modifier: <
Gm Result Units: NG/L
Gm Chemical Vvl: PFPES
Gm Reporting Limit: 1.8
Gm Well Depth Ft:
Gm Chemical Name: Perfluoropentanesulfonoicacid
Gm Samp Collection Date: 04/27/2022
Gm Screen Top Depth Ft: 57.8
Gm Screen Bottom Depth Ft: 67.4
SRC Samp Collection Date: 04/27/2022
SRC Samp Collection Time: 0820
SRC Screen Top Depth Ft: 57.8
SRC Screen Bottom Depth Ft: 67.4
SRC Lab Note:

SRC Chemical: PFPES
SRC Result: 1.8
SRC Result Modifie: <
SRC Result Units: NG/L
SRC Report Limit: 1.8
SRC Analytic Meth: QSMPFAS
SRC Well Depth Ft:

Well Details

Gm Cas No:
Gm Result: 1.8
Gm Result Modifier: <
Gm Result Units: NG/L
Gm Chemical Vvl: PFDOA
Gm Reporting Limit: 1.8
Gm Well Depth Ft:
Gm Chemical Name: Perfluorododecanoic acid
Gm Samp Collection Date: 04/27/2022
Gm Screen Top Depth Ft: 57.8
Gm Screen Bottom Depth Ft: 67.4
SRC Samp Collection Date: 04/27/2022
SRC Samp Collection Time: 0820
SRC Screen Top Depth Ft: 57.8
SRC Screen Bottom Depth Ft: 67.4
SRC Lab Note:

SRC Chemical: PFDOA
SRC Result: 1.8
SRC Result Modifie: <
SRC Result Units: NG/L
SRC Report Limit: 1.8
SRC Analytic Meth: QSMPFAS
SRC Well Depth Ft:

Well Details

Gm Cas No:		**SRC Chemical:**	PFTEDA
Gm Result:	1.8	**SRC Result:**	1.8
Gm Result Modifier:	<	**SRC Result Modifie:**	<
Gm Result Units:	NG/L	**SRC Result Units:**	NG/L
Gm Chemical Vvl:	PFTEDA	**SRC Report Limit:**	1.8
Gm Reporting Limit:	1.8	**SRC Analytic Meth:**	QSMPFAS
Gm Well Depth Ft:		**SRC Well Depth Ft:**	
Gm Chemical Name:	Perfluorotetradecanoic acid		
Gm Samp Collection Date:	04/27/2022		
Gm Screen Top Depth Ft:	57.8		
Gm Screen Bottom Depth Ft:	67.4		
SRC Samp Collection Date:	04/27/2022		
SRC Samp Collection Time:	0820		
SRC Screen Top Depth Ft:	57.8		
SRC Screen Bottom Depth Ft:	67.4		
SRC Lab Note:			

Well Details

Gm Cas No:		**SRC Chemical:**	PFNDCA
Gm Result:	0	**SRC Result:**	0
Gm Result Modifier:	ND	**SRC Result Modifie:**	ND
Gm Result Units:	NG/L	**SRC Result Units:**	NG/L
Gm Chemical Vvl:	PFNDCA	**SRC Report Limit:**	1.9
Gm Reporting Limit:	1.9	**SRC Analytic Meth:**	QSMPFAS
Gm Well Depth Ft:		**SRC Well Depth Ft:**	
Gm Chemical Name:	Perfluorodecanoic acid		
Gm Samp Collection Date:	10/10/2019		
Gm Screen Top Depth Ft:	57.8		
Gm Screen Bottom Depth Ft:	67.4		
SRC Samp Collection Date:	10/10/2019		
SRC Samp Collection Time:	1010		
SRC Screen Top Depth Ft:	57.8		
SRC Screen Bottom Depth Ft:	67.4		
SRC Lab Note:			

Well Details

Gm Cas No:		**SRC Chemical:**	6:2FTS
Gm Result:	4.5	**SRC Result:**	4.5
Gm Result Modifier:	<	**SRC Result Modifie:**	<
Gm Result Units:	NG/L	**SRC Result Units:**	NG/L
Gm Chemical Vvl:	6:2FTS	**SRC Report Limit:**	4.5
Gm Reporting Limit:	4.5	**SRC Analytic Meth:**	QSMPFAS
Gm Well Depth Ft:		**SRC Well Depth Ft:**	
Gm Chemical Name:	6:2 Fluorotelomer sulfonic acid		
Gm Samp Collection Date:	04/27/2022		
Gm Screen Top Depth Ft:	57.8		
Gm Screen Bottom Depth Ft:	67.4		
SRC Samp Collection Date:	04/27/2022		
SRC Samp Collection Time:	0820		
SRC Screen Top Depth Ft:	57.8		
SRC Screen Bottom Depth Ft:	67.4		
SRC Lab Note:			

Well Details

Gm Cas No:		**SRC Chemical:**	PFUNDCA
Gm Result:	0	**SRC Result:**	0
Gm Result Modifier:	ND	**SRC Result Modifie:**	ND
Gm Result Units:	NG/L	**SRC Result Units:**	NG/L
Gm Chemical Vvl:	PFUNDCA	**SRC Report Limit:**	1.9
Gm Reporting Limit:	1.9	**SRC Analytic Meth:**	QSMPFAS
Gm Well Depth Ft:		**SRC Well Depth Ft:**	
Gm Chemical Name:	Perfluoroundecanoic acid		

Gm Samp Collection Date: 10/10/2019
Gm Screen Top Depth Ft: 57.8
Gm Screen Bottom Depth Ft: 67.4
SRC Samp Collection Date: 10/10/2019
SRC Samp Collection Time: 1010
SRC Screen Top Depth Ft: 57.8
SRC Screen Bottom Depth Ft: 67.4
SRC Lab Note:

Well Details

Gm Cas No:
Gm Result: 0
Gm Result Modifier: ND
Gm Result Units: NG/L
Gm Chemical Vvl: PFHA
Gm Reporting Limit: 1.9
Gm Well Depth Ft:
Gm Chemical Name: Perfluorohexanoic acid
Gm Samp Collection Date: 10/10/2019
Gm Screen Top Depth Ft: 57.8
Gm Screen Bottom Depth Ft: 67.4
SRC Samp Collection Date: 10/10/2019
SRC Samp Collection Time: 1010
SRC Screen Top Depth Ft: 57.8
SRC Screen Bottom Depth Ft: 67.4
SRC Lab Note:
SRC Chemical: PFHA
SRC Result: 0
SRC Result Modifie: ND
SRC Result Units: NG/L
SRC Report Limit: 1.9
SRC Analytic Meth: QSMPFAS
SRC Well Depth Ft:

Well Details

Gm Cas No:
Gm Result: 0
Gm Result Modifier: ND
Gm Result Units: NG/L
Gm Chemical Vvl: PFTEDA
Gm Reporting Limit: 1.9
Gm Well Depth Ft:
Gm Chemical Name: Perfluorotetradecanoic acid
Gm Samp Collection Date: 10/10/2019
Gm Screen Top Depth Ft: 57.8
Gm Screen Bottom Depth Ft: 67.4
SRC Samp Collection Date: 10/10/2019
SRC Samp Collection Time: 1010
SRC Screen Top Depth Ft: 57.8
SRC Screen Bottom Depth Ft: 67.4
SRC Lab Note:
SRC Chemical: PFTEDA
SRC Result: 0
SRC Result Modifie: ND
SRC Result Units: NG/L
SRC Report Limit: 1.9
SRC Analytic Meth: QSMPFAS
SRC Well Depth Ft:

Well Details

Gm Cas No:
Gm Result: 4.5
Gm Result Modifier: <
Gm Result Units: NG/L
Gm Chemical Vvl: NMEFOSAA
Gm Reporting Limit: 4.5
Gm Well Depth Ft:
Gm Chemical Name: N-Methyl perfluorooctane sulfonamidoacetic acid
Gm Samp Collection Date: 04/27/2022
Gm Screen Top Depth Ft: 57.8
Gm Screen Bottom Depth Ft: 67.4
SRC Samp Collection Date: 04/27/2022
SRC Samp Collection Time: 0820
SRC Screen Top Depth Ft: 57.8
SRC Screen Bottom Depth Ft: 67.4
SRC Lab Note:
SRC Chemical: NMEFOSAA
SRC Result: 4.5
SRC Result Modifie: <
SRC Result Units: NG/L
SRC Report Limit: 4.5
SRC Analytic Meth: QSMPFAS
SRC Well Depth Ft:

Map Key	Number of Records	Direction	Distance (mi/ft)	Elev/Diff (ft)	Site	DB

Well Details

Gm Cas No:		***SRC Chemical:***	PFOSA
Gm Result:	1.8	***SRC Result:***	1.8
Gm Result Modifier:	<	***SRC Result Modifie:***	<
Gm Result Units:	NG/L	***SRC Result Units:***	NG/L
Gm Chemical Vvl:	PFOSA	***SRC Report Limit:***	1.8
Gm Reporting Limit:	1.8	***SRC Analytic Meth:***	QSMPFAS
Gm Well Depth Ft:		***SRC Well Depth Ft:***	
Gm Chemical Name:	Perfluorooctane sulfonamide		
Gm Samp Collection Date:	04/27/2022		
Gm Screen Top Depth Ft:	57.8		
Gm Screen Bottom Depth Ft:	67.4		
SRC Samp Collection Date:	04/27/2022		
SRC Samp Collection Time:	0820		
SRC Screen Top Depth Ft:	57.8		
SRC Screen Bottom Depth Ft:	67.4		
SRC Lab Note:			

Well Details

Gm Cas No:		***SRC Chemical:***	8:2FTS
Gm Result:	1.8	***SRC Result:***	1.8
Gm Result Modifier:	<	***SRC Result Modifie:***	<
Gm Result Units:	NG/L	***SRC Result Units:***	NG/L
Gm Chemical Vvl:	8:2FTS	***SRC Report Limit:***	1.8
Gm Reporting Limit:	1.8	***SRC Analytic Meth:***	QSMPFAS
Gm Well Depth Ft:		***SRC Well Depth Ft:***	
Gm Chemical Name:	8:2 Fluorotelomer sulfonic acid		
Gm Samp Collection Date:	04/27/2022		
Gm Screen Top Depth Ft:	57.8		
Gm Screen Bottom Depth Ft:	67.4		
SRC Samp Collection Date:	04/27/2022		
SRC Samp Collection Time:	0820		
SRC Screen Top Depth Ft:	57.8		
SRC Screen Bottom Depth Ft:	67.4		
SRC Lab Note:			

392	*1 of 4*	*N*	*0.11 / 594.54*	*13.29 / 8*	***HERAEUS AMERSIL INC*** ***45875 E NORTHPOINT LOOP*** ***FREMONT CA 94538***	***RCRA SQG***

EPA Handler ID:	CA0000026914
Gen Status Universe:	Small Quantity Generator
Contact Name:	
Contact Address:	US
Contact Phone No and Ext:	
Contact Email:	
Contact Country:	US
County Name:	ALAMEDA
EPA Region:	09
Land Type:	Private
Receive Date:	19960901
Location Latitude:	37.492109
Location Longitude:	-121.953108

Violation/Evaluation Summary

Note:	NO RECORDS: As of Apr 2023, there are no Compliance Monitoring and Enforcement (violation) records associated with this facility (EPA ID).

Handler Summary

Importer Activity:	No
Mixed Waste Generator:	No
Transporter Activity:	No
Transfer Facility:	No
Onsite Burner Exemption:	No
Furnace Exemption:	No
Underground Injection Activity:	No
Commercial TSD:	No
Used Oil Transporter:	No
Used Oil Transfer Facility:	No
Used Oil Processor:	No
Used Oil Refiner:	No
Used Oil Burner:	No
Used Oil Market Burner:	No
Used Oil Spec Marketer:	No

Hazardous Waste Handler Details

Sequence No:	1
Receive Date:	19960901
Handler Name:	HERAEUS AMERSIL INC
Federal Waste Generator Code:	2
Generator Code Description:	Small Quantity Generator
Source Type:	Implementer

Owner/Operator Details

Owner/Operator Ind:	Current Owner	**Street No:**	
Type:	Private	**Street 1:**	3473 SATELLITE BLVD
Name:	HERAEUS AMERSIL INC	**Street 2:**	
Date Became Current:		**City:**	DULUTH
Date Ended Current:		**State:**	GA
Phone:	404-623-6000	**Country:**	
Source Type:	Implementer	**Zip Code:**	30136-5821

Map Key	Number of Records	Direction	Distance (mi/ft)	Elev/Diff (ft)	Site	DB
392	2 of 4	N	0.11 / 594.54	13.29 / 8	**HERAEUS AMERSIL, INC. - FREMONT** **45875 E. NORTHPOINT LOOP** **FREMONT CA 94538**	ENVIROSTOR

Estor/EPA ID:	71003560	**Assembly District:**	24
Site Code:		**Senate District:**	10
Nat Priority List:	NO	**Permit Renewal Lead:**	
APN:	NONE SPECIFIED	**Public Partici Spclst:**	
Census Tract:	6001441503	**Project Manager:**	
Site Type:	TIERED PERMIT	**County:**	ALAMEDA
Address Description:	45875 E. NORTHPOINT LOOP	**Latitude:**	37.4912725
Office:	CLEANUP BERKELEY	**Longitude:**	-121.9535186
Special Program:		**Acres:**	NONE SPECIFIED
Funding:		**Supervisor:**	
Cleanup Status:	INACTIVE - NEEDS EVALUATION AS OF		
Cleanup Oversight Agencies:	NONE SPECIFIED		
School District:			
Past Use that Caused Contam:	NONE SPECIFIED		
Potential Media Affected:	NONE SPECIFIED		
Potential Contamin of Concern:			

NONE SPECIFIED

Site History:

Status:	INACTIVE - NEEDS EVALUATION
Program Type:	TIERED PERMIT
CalEnviroScreen Score:	40-45%

Summary Link: https://www.envirostor.dtsc.ca.gov/public/profile_report?global_id=71003560

Completed Activities

Title: Phase 1 Environmental Assessment Checklist
Title Link: https://www.envirostor.dtsc.ca.gov/public/final_documents2?global_id=71003560&doc_id=60283227
Area Name:
Area Link:
Sub Area:
Sub Area Link:
Document Type: Phase 1
Date Completed: 10/30/2001
Comments: Phase 1 checklist indicates no further action. DTSC has not verified this information.

Title: Phase 1 Assessment
Title Link: https://www.envirostor.dtsc.ca.gov/public/final_documents2?global_id=71003560&doc_id=60283223
Area Name:
Area Link:
Sub Area:
Sub Area Link:
Document Type: Phase 1
Date Completed: 9/23/1998
Comments: Phase 1 indicates no further action is needed at the site. This has not been verified by DTSC.

Title: Results from Soil Sampling
Title Link: https://www.envirostor.dtsc.ca.gov/public/final_documents2?global_id=71003560&doc_id=60283219
Area Name:
Area Link:
Sub Area:
Sub Area Link:
Document Type: Other Report
Date Completed: 12/21/1990
Comments: Sampling indicates VOPCs not-detected. pH neutrala and low levels of fluoride.

Title: Phase I Non-Submittal
Title Link:
Area Name:
Area Link:
Sub Area:
Sub Area Link:
Document Type: Phase 1 Non-Submittal
Date Completed: 4/12/2000
Comments:

Title: Phase 1 Environmental Assessment Checklist
Title Link: https://www.envirostor.dtsc.ca.gov/public/final_documents2?global_id=71003560&doc_id=60283225
Area Name:
Area Link:
Sub Area:
Sub Area Link:
Document Type: Phase 1
Date Completed: 9/2/1999
Comments: Phase 1 checklist indicates no further action. This has not been verified by DTSC.

Title: Phase 1 Assessment
Title Link: https://www.envirostor.dtsc.ca.gov/public/final_documents2?global_id=71003560&doc_id=60283221
Area Name:
Area Link:
Sub Area:
Sub Area Link:
Document Type: Phase 1
Date Completed: 8/28/1996
Comments: Phase 1 indicates no further action for spill of acidic deionized water.

392	*3 of 4*	*N*	*0.11 / 594.54*	*13.29 / 8*	***HERAEUS AMERSIL INC*** ***45875 NORTHPORT LOOP, EAST*** ***FREMONT CA 94538***	***EMISSIONS***

1999 Criteria Data

Facility ID:	9196	***CERR Code:***	
Facility SIC Code:	3231	***TOGT:***	.545
CO:	1	***ROGT:***	.218
Air Basin:	SF	***COT:***	
District:	BA	***NOXT:***	
COID:	ALA	***SOXT:***	
DISN:	BAY AREA AQMD	***PMT:***	
CHAPIS:		***PM10T:***	

1999 Toxic Data

Facility ID:	9196	***COID:***	ALA
Facility SIC Code:	3231	***DISN:***	BAY AREA AQMD
CO:	1	***CHAPIS:***	
Air Basin:	SF	***CERR Code:***	
District:	BA		
TS:			
Health Risk Asmt:			
Non-Cancer Chronic Haz Ind:			
Non-Cancer Acute Haz Ind:			

2000 Criteria Data

Facility ID:	9196	***CERR Code:***	
Facility SIC Code:	3231	***TOGT:***	.545
CO:	1	***ROGT:***	.22
Air Basin:	SF	***COT:***	
District:	BA	***NOXT:***	
COID:	ALA	***SOXT:***	
DISN:	BAY AREA AQMD	***PMT:***	
CHAPIS:		***PM10T:***	

2000 Toxic Data

Facility ID:	9196	***COID:***	ALA
Facility SIC Code:	3231	***DISN:***	BAY AREA AQMD
CO:	1	***CHAPIS:***	
Air Basin:	SF	***CERR Code:***	
District:	BA		
TS:			
Health Risk Asmt:			
Non-Cancer Chronic Haz Ind:			
Non-Cancer Acute Haz Ind:			

2001 Criteria Data

Facility ID:	9196	***CERR Code:***	
Facility SIC Code:	3231	***TOGT:***	.35
CO:	1	***ROGT:***	.14
Air Basin:	SF	***COT:***	
District:	BA	***NOXT:***	
COID:	ALA	***SOXT:***	
DISN:	BAY AREA AQMD	***PMT:***	
CHAPIS:		***PM10T:***	

2001 Toxic Data

Facility ID:	9196	***COID:***	ALA

Map Key	Number of Records	Direction	Distance (mi/ft)	Elev/Diff (ft)	Site	DB

Facility SIC Code:	3231	**DISN:**	BAY AREA AQMD
CO:	1	**CHAPIS:**	
Air Basin:	SF	**CERR Code:**	
District:	BA		
TS:			
Health Risk Asmt:			
Non-Cancer Chronic Haz Ind:			
Non-Cancer Acute Haz Ind:			

2002 Toxic Data

Facility ID:	9196	**COID:**	ALA
Facility SIC Code:	3231	**DISN:**	BAY AREA AQMD
CO:	1	**CHAPIS:**	
Air Basin:	SF	**CERR Code:**	
District:	BA		
TS:			
Health Risk Asmt:			
Non-Cancer Chronic Haz Ind:			
Non-Cancer Acute Haz Ind:			

392	*4 of 4*	*N*	*0.11 / 594.54*	*13.29 / 8*	***HERAEUS AMERSIL INC*** ***45875 NORTHPORT LP EST*** ***FREMONT CA 94538***	***EMISSIONS***

1996 Criteria Data

Facility ID:	9196	**CERR Code:**	
Facility SIC Code:	3231	**TOGT:**	.2
CO:	1	**ROGT:**	.08
Air Basin:	SF	**COT:**	
District:	BA	**NOXT:**	
COID:	ALA	**SOXT:**	
DISN:	BAY AREA AQMD	**PMT:**	.1
CHAPIS:		**PM10T:**	.09

1996 Toxic Data

Facility ID:	9196	**COID:**	ALA
Facility SIC Code:	3231	**DISN:**	BAY AREA AQMD
CO:	1	**CHAPIS:**	
Air Basin:	SF	**CERR Code:**	
District:	BA		
TS:			
Health Risk Asmt:			
Non-Cancer Chronic Haz Ind:			
Non-Cancer Acute Haz Ind:			

1997 Criteria Data

Facility ID:	9196	**CERR Code:**	
Facility SIC Code:	3231	**TOGT:**	.1
CO:	1	**ROGT:**	.04
Air Basin:	SF	**COT:**	
District:	BA	**NOXT:**	
COID:	ALA	**SOXT:**	
DISN:	BAY AREA AQMD	**PMT:**	
CHAPIS:		**PM10T:**	

1997 Toxic Data

Map Key	Number of Records	Direction	Distance (mi/ft)	Elev/Diff (ft)	Site	DB

Facility ID:	9196	**COID:**	ALA
Facility SIC Code:	3231	**DISN:**	BAY AREA AQMD
CO:	1	**CHAPIS:**	
Air Basin:	SF	**CERR Code:**	
District:	BA		
TS:			
Health Risk Asmt:			
Non-Cancer Chronic Haz Ind:			
Non-Cancer Acute Haz Ind:			

1998 Criteria Data

Facility ID:	9196	**CERR Code:**	
Facility SIC Code:	3231	**TOGT:**	.3
CO:	1	**ROGT:**	.12
Air Basin:	SF	**COT:**	
District:	BA	**NOXT:**	
COID:	ALA	**SOXT:**	
DISN:	BAY AREA AQMD	**PMT:**	
CHAPIS:		**PM10T:**	

1998 Toxic Data

Facility ID:	9196	**COID:**	ALA
Facility SIC Code:	3231	**DISN:**	BAY AREA AQMD
CO:	1	**CHAPIS:**	
Air Basin:	SF	**CERR Code:**	
District:	BA		
TS:			
Health Risk Asmt:			
Non-Cancer Chronic Haz Ind:			
Non-Cancer Acute Haz Ind:			

393	1 of 1	SSW	0.18 / 945.40	15.66 / 10	**Route 237 Lincoln Technology Park** **2100 Gold St. San Jose, 95002** **San Jose CA 95002**	SWF/LF

SWIS No:	43-CR-0010	**ARB District:**	Bay Area
Site ID:	3414	**SWRCB Region:**	San Francisco Bay
EPA Fed Regist ID:		**Site Point of Cont:**	Abel Martinez-Centeno
Site Op Status:	Closed	**Site ZIP:**	95002
Regulatory Status:	Pre-regulation	**County:**	Santa Clara
Site is Archived:	No	**Latitude:**	37.42056
Absorbed on:		**Longitude:**	-121.97477
Absorbed by:			

Site Inert Debris Eng Fill:	No
Closed Illegal Aband:	Yes
Closed Illegal Aband Cat:	C2
Finance Assuran Responsible:	No
Incorporated City:	San Jose
Local Government:	San Jose
Reporting Agency Legal Name:	City of San Jose
Reporting Agency Department:	Department of Planning, Building, and Code Enforcement
Enforcing Agency Legal Name:	City of San Jose
Enforcing Agency Department:	Department of Planning, Building, and Code Enforcement

Site Owners

Site ID:	3414	**Started On:**	
Site Type:	Disposal Only	**Owner City:**	Newport Beach
Contact Name:		**Owner State:**	CA
Contact First Name:		**Owner ZIP Code:**	92660
Contact Last Name:		**Owner Phone:**	(408) 467-7532
Contact Title:			

Contact Email:
Owner Name: Bixby Technology Center LLC Bixby Land C
Owner Address: Bixby Land Co., Greg Gilroy V.P. 1200 Newport Center Drive, Suitr 120

Site ID: 3414
Site Type: Disposal Only
Contact Name:
Contact First Name:
Contact Last Name:
Contact Title:
Contact Email:
Started On:
Owner City: San Jose
Owner State: CA
Owner ZIP Code: 95113
Owner Phone: (408) 467-7532
Owner Name: CB Richard Ellis, agent for owner
Owner Address: Bixby Land Company, Kathy Absher agent 225 West Santa Clara Street, Suite 1050

Site Activities (Search Result)

Site ID: 3414
Act Opl Status: Closed
Site Name: Route 237 Lincoln Technology Park
Activity: Solid Waste Disposal Site
Act Regulat Stat: Pre-regulations
Activity Category: Disposal

Extra Details

Site ID: 3414
EPA Fed Reg ID:
Regulatory Status: Pre-regulation
Operational Status: Closed
Is Archived: No
Fin Assuran Resp: No
Site Name: Route 237 Lincoln Technology Park
Enforc Agncy Dept: Department of Planning, Building, and Code Enforcement
Enforc Agncy Lgl Nm: City of San Jose
Closed Illegal Aband: Yes
Inert Debris Eng Fill: No
Local Government: San Jose
Enforc Agency:
Absorbed By:
Absorbed On:
Point of Contact: Abel Martinez-Centeno
County: Santa Clara

Site Activities (Export)

Site ID: 3414
WDR Landfill Class:
Act is Archived: No
Act Opl Status: Closed
Act Regulat Stat: Pre-regulations
Activity Category: Disposal
Act Classification: Solid Waste Disposal Site
Cease Operation: 1/1/1988
Cease Operation Tp: Actual
Insp Frequency: Quarterly
Throughput UOM:
Site Name: Route 237 Lincoln Technology Park
Activity: Solid Waste Disposal Site
Incorporated City: San Jose
Waste Discharge Req Nu:
Max Permitted Throughput: 0
Remaining Capacity: 0
Remaining Cap Dt:
Max Permit Cap: 0
Capacity UOM:
Total Acreage: 0.00
Disposal Acreage: 0.00
Permitted Elev : 0
Permitted Elev Tp:
Permitted Depth: 0
Permitted Depth Tp:
Site Point of Cont: Abel Martinez-Centeno

Map Key	Number of Records	Direction	Distance (mi/ft)	Elev/Diff (ft)	Site	DB
394	1 of 2	E	0.74 / 3,919.38	15.47 / 10	TARGET MASTERS WEST 122 MINNIS CIRCLE MILPITAS CA 95035	RESPONSE

Estor/EPA ID: 60002853
Nat Priority List: NO
Census Tract: 6085504506
Permit Renewl Lead:
Project Manager:
Site Code: 202264
Acres: 0.1 ACRES
Supervisor: KIMBERLY WALSH
County: SANTA CLARA
Latitude: 37.4486412214722
Longitude: -121.911544203758

Cleanup Status: ACTIVE AS OF 7/1/2019
Cleanup Oversight Agencies: DTSC - SITE CLEANUP PROGRAM - LEAD AGENCY
Assembly District: 24
Senate District: 10
School District:
Office: CLEANUP BERKELEY
Public Participatn Spclst:
Special Program:
Funding: RESPONSIBLE PARTY
Site Type: STATE RESPONSE OR NPL
APN: NONE SPECIFIED
Past Use that Caused Contam: FIRING RANGE - SMALL ARMS ETC...
Potential Media Affected: CONTAMINATED SURFACE / STRUCTURE, SOIL
Potential Contamin of Concern:

LEAD

Site History:

Target Masters West was a gun shop with an indoor shooting range. It operated from approximately 1982 until 2019. The indoor shooting range did not maintain best management practices for air ventilation and filtration, and unauthorized releases of metals-containing dust caused contamination at Target Masters West and adjacent interior and exterior areas (lead). A gymnastic studio was cleaned prior to DTSC taking over oversight. That cleanup was conducted under Santa Clara County Hazardous Materials & Site Mitigation Programs oversight. DTSC's oversight is for the outside areas that may have been impacted. Exposed soil areas as well as hardscape areas (e.g., asphalt, cement) will be investigated for lead contamination. The only exposed soil within the Minnis Circle Commercial Properties is located within small landscaped areas and planters. There is no exposed soil within the adjacent City of Milpitas Public Works Yard which is located behind the Site. The only exposed soil within the nearby residential area is within landscaped areas adjacent to the railroad right-of-way. The residential area located approximately 150 feet to the west-southwest of the Site on the other side of the railroad right-of-way. The remedial investigation (dust and soil sampling) is to occur in August 2020. 2020 NB

Status: ACTIVE
Program Type: STATE RESPONSE
CalEnviroScreen Score: 45-50%
Summary Link: https://www.envirostor.dtsc.ca.gov/public/profile_report?global_id=60002853

Future Activities

Area Name:
Area Link:
Sub Area:
Sub Area Link:
Document Type: Removal Action Workplan
Due Date: 2023

Completed Activities

Title: Supplemental Remedial Investigation
Title Link: https://www.envirostor.dtsc.ca.gov/public/final_documents2?global_id=60002853&doc_id=60484347
Area Name:
Area Link:
Sub Area:
Sub Area Link:
Document Type: Remedial Investigation Workplan
Date Completed: 8/19/2021
Comments: SUPPLEMENTAL REMEDIAL INVESTIGATION

Title: Annual DTSC Oversight Cost Estimate 2021/2022
Title Link: https://www.envirostor.dtsc.ca.gov/public/final_documents2?global_id=60002853&enforcement_id=60503746
Area Name:
Area Link:
Sub Area:
Sub Area Link:
Document Type: Annual Oversight Cost Estimate
Date Completed: 9/8/2021
Comments:

Title: Project Management - Misc. items

Title Link:
Area Name:
Area Link:
Sub Area:
Sub Area Link:
Document Type: Project Management
Date Completed: 6/30/2022
Comments:

Title: Fieldwork for supplemental investigation
Title Link:
Area Name:
Area Link:
Sub Area:
Sub Area Link:
Document Type: Fieldwork
Date Completed: 11/8/2021
Comments: FIELDWORK FOR SUPPLEMENTAL INVESTIGATION

Title: DTSC Report of Investigative Assistance
Title Link:
Area Name:
Area Link:
Sub Area:
Sub Area Link:
Document Type: Correspondence
Date Completed: 4/4/2019
Comments: Investigation of Target Masters West.

Title: Supplemental Remedial Investigation Report
Title Link: https://www.envirostor.dtsc.ca.gov/public/final_documents2?global_id=60002853&doc_id=60470283
Area Name:
Area Link:
Sub Area:
Sub Area Link:
Document Type: Preliminary Assessment/Site Inspection Report (PA/SI)
Date Completed: 5/18/2022
Comments: Supplemental investigation conducted south-east of the site found no additional lead contamination. The Responsible Party will move forward with the Removal Action Workplan to cleanup previously identified lead contamination onsite and on the roof of the adjacent building.

Title: Change of Project Manager
Title Link: https://www.envirostor.dtsc.ca.gov/public/final_documents2?global_id=60002853&enforcement_id=60540245
Area Name:
Area Link:
Sub Area:
Sub Area Link:
Document Type: Correspondence
Date Completed: 3/23/2023
Comments:

Title: Time-Critical Remedial Action Implementation Workplan
Title Link: https://www.envirostor.dtsc.ca.gov/public/final_documents2?global_id=60002853&doc_id=60490689
Area Name:
Area Link:
Sub Area:
Sub Area Link:
Document Type: Remedial Action Implementation Workplan
Date Completed: 4/27/2021
Comments: TIME-CRITICAL REMEDIAL ACTION IMPLEMENTATION WORKPLAN - Removal of lead dust from Maintenance Yard

Title: Annual Oversight Cost Estimate
Title Link: https://www.envirostor.dtsc.ca.gov/public/final_documents2?global_id=60002853&enforcement_id=60484349
Area Name:
Area Link:
Sub Area:
Sub Area Link:
Document Type: Annual Oversight Cost Estimate

Date Completed: 8/31/2020
Comments: Annual Oversight Cost Estimate 2020/2021

Title: Santa Clara Notice of Inspection
Title Link: https://www.envirostor.dtsc.ca.gov/public/final_documents2?global_id=60002853&enforcement_id=60476059
Area Name:
Area Link:
Sub Area:
Sub Area Link:
Document Type: Correspondence
Date Completed: 5/6/2019
Comments: Investigation of Target Masters West roof top and within Minnis Circle

Title: Annual Oversight Cost Estimate
Title Link: https://www.envirostor.dtsc.ca.gov/public/final_documents2?global_id=60002853&enforcement_id=60528717
Area Name:
Area Link:
Sub Area:
Sub Area Link:
Document Type: Annual Oversight Cost Estimate
Date Completed: 9/12/2022
Comments: Annual Oversight Cost Estimate

Title: Fieldwork - collection of confirmation samples on City of Milpitas property (TCRA work)
Title Link:
Area Name:
Area Link:
Sub Area:
Sub Area Link:
Document Type: Fieldwork
Date Completed: 9/8/2022
Comments: FIELDWORK - COLLECTION OF CONFIRMATION SAMPLES ON CITY OF MILPITAS PROPERTY (TCRA WORK)

Title: I&S ED Consent Order
Title Link: https://www.envirostor.dtsc.ca.gov/public/final_documents2?global_id=60002853&enforcement_id=60463133
Area Name:
Area Link:
Sub Area:
Sub Area Link:
Document Type: Consent Order
Date Completed: 12/2/2019
Comments:

Title: RI Fieldwork
Title Link:
Area Name:
Area Link:
Sub Area:
Sub Area Link:
Document Type: Fieldwork
Date Completed: 8/26/2020
Comments:

Title: Public Records Act Request
Title Link: https://www.envirostor.dtsc.ca.gov/public/final_documents2?global_id=60002853&enforcement_id=60476797
Area Name:
Area Link:
Sub Area:
Sub Area Link:
Document Type: Correspondence
Date Completed: 8/6/2020
Comments: Batch 2 (final batch) released 8/6/2020.

Title: Remedial Investigation Letter Report
Title Link: https://www.envirostor.dtsc.ca.gov/public/final_documents2?global_id=60002853&doc_id=60489277
Area Name:
Area Link:
Sub Area:

Sub Area Link:
Document Type: Technical Report
Date Completed: 12/28/2020
Comments: Elevated lead concentrations, exceeding commercial screening levels, were found in hardscape dust in hardscape areas of Minnis Circle and the City of Milpitas public works yard, and in soil in landscape areas of Minnis Circle. No elevated lead concentrations in landscape soil, above residential screening levels, was found in the residential area to the west of the Site (Milmont Drive and Summerwind Way). A Time Critical Removal Action Work Plan will be submitted in January 2021 to address these elevated areas prior to conducting supplemental investigations.

Title: Fieldwork - TCRA for City of Milpitas Yard
Title Link:
Area Name:
Area Link:
Sub Area:
Sub Area Link:
Document Type: Fieldwork
Date Completed: 7/22/2021
Comments:

Title: TCRA Completion Report
Title Link: https://www.envirostor.dtsc.ca.gov/public/final_documents2?global_id=60002853&doc_id=60506392
Area Name:
Area Link:
Sub Area:
Sub Area Link:
Document Type: Remedial Action Completion Report
Date Completed: 12/7/2022
Comments: TCRA COMPLETION REPORT

Title: Preliminary Remedial Investigation Work Plan
Title Link: https://www.envirostor.dtsc.ca.gov/public/final_documents2?global_id=60002853&doc_id=60470281
Area Name:
Area Link:
Sub Area:
Sub Area Link:
Document Type: Remedial Investigation Workplan
Date Completed: 5/29/2020
Comments: PRELIMINARY REMEDIAL INVESTIGATION WORK PLAN - Investigation of lead in soil and on asphalt surrounding the Site.

---

394 | ***2 of 2*** | ***E*** | ***0.74 / 3,919.38*** | ***15.47 / 10*** | ***TARGET MASTERS WEST***
122 MINNIS CIRCLE
MILPITAS CA 95035
ENVIROSTOR

Estor/EPA ID:	60002853	***Assembly District:***	24
Site Code:	202264	***Senate District:***	10
Nat Priority List:	NO	***Permit Renewal Lead:***	
APN:	NONE SPECIFIED	***Public Partici Spclst:***	
Census Tract:	6085504506	***Project Manager:***	
Site Type:	STATE RESPONSE OR NPL	***County:***	SANTA CLARA
Address Description:	122 MINNIS CIRCLE	***Latitude:***	37.4486412214722
Office:	CLEANUP BERKELEY	***Longitude:***	-121.911544203758
Special Program:		***Acres:***	0.1 ACRES
Funding:	RESPONSIBLE PARTY	***Supervisor:***	KIMBERLY WALSH

Cleanup Status: ACTIVE AS OF 7/1/2019
Cleanup Oversight Agencies: DTSC - SITE CLEANUP PROGRAM - LEAD AGENCY
School District:
Past Use that Caused Contam: FIRING RANGE - SMALL ARMS ETC...
Potential Media Affected: CONTAMINATED SURFACE / STRUCTURE, SOIL
Potential Contamin of Concern:

LEAD

Site History:

Target Masters West was a gun shop with an indoor shooting range. It operated from approximately 1982 until 2019. The indoor shooting range did not maintain best management practices for air ventilation and filtration, and unauthorized releases of metals-containing dust caused contamination at Target Masters West and adjacent interior and exterior areas (lead). A gymnastic studio was cleaned prior to DTSC taking over oversight. That cleanup was conducted under Santa Clara County Hazardous Materials & Site Mitigation Programs oversight. DTSC's oversight is for the outside areas that may

have been impacted. Exposed soil areas as well as hardscape areas (e.g., asphalt, cement) will be investigated for lead contamination. The only exposed soil within the Minnis Circle Commercial Properties is located within small landscaped areas and planters. There is no exposed soil within the adjacent City of Milpitas Public Works Yard which is located behind the Site. The only exposed soil within the nearby residential area is within landscaped areas adjacent to the railroad right-of-way. The residential area located approximately 150 feet to the west-southwest of the Site on the other side of the railroad right-of-way. The remedial investigation (dust and soil sampling) is to occur in August 2020. 2020 NB

Status: ACTIVE
Program Type: STATE RESPONSE
CalEnviroScreen Score: 45-50%
Summary Link: https://www.envirostor.dtsc.ca.gov/public/profile_report?global_id=60002853

Future Activities

Area Name:
Area Link:
Sub Area:
Sub Area Link:
Document Type: Removal Action Workplan
Due Date: 2023

Completed Activities

Title: Supplemental Remedial Investigation
Title Link: https://www.envirostor.dtsc.ca.gov/public/final_documents2?global_id=60002853&doc_id=60484347
Area Name:
Area Link:
Sub Area:
Sub Area Link:
Document Type: Remedial Investigation Workplan
Date Completed: 8/19/2021
Comments: SUPPLEMENTAL REMEDIAL INVESTIGATION

Title: Annual Oversight Cost Estimate
Title Link: https://www.envirostor.dtsc.ca.gov/public/final_documents2?global_id=60002853&enforcement_id=60484349
Area Name:
Area Link:
Sub Area:
Sub Area Link:
Document Type: Annual Oversight Cost Estimate
Date Completed: 8/31/2020
Comments: Annual Oversight Cost Estimate 2020/2021

Title: RI Fieldwork
Title Link:
Area Name:
Area Link:
Sub Area:
Sub Area Link:
Document Type: Fieldwork
Date Completed: 8/26/2020
Comments:

Title: Preliminary Remedial Investigation Work Plan
Title Link: https://www.envirostor.dtsc.ca.gov/public/final_documents2?global_id=60002853&doc_id=60470281
Area Name:
Area Link:
Sub Area:
Sub Area Link:
Document Type: Remedial Investigation Workplan
Date Completed: 5/29/2020
Comments: PRELIMINARY REMEDIAL INVESTIGATION WORK PLAN - Investigation of lead in soil and on asphalt surrounding the Site.

Title: Fieldwork - collection of confirmation samples on City of Milpitas property (TCRA work)
Title Link:
Area Name:

Area Link:
Sub Area:
Sub Area Link:
Document Type: Fieldwork
Date Completed: 9/8/2022
Comments: FIELDWORK - COLLECTION OF CONFIRMATION SAMPLES ON CITY OF MILPITAS PROPERTY (TCRA WORK)

Title: Project Management - Misc. items
Title Link:
Area Name:
Area Link:
Sub Area:
Sub Area Link:
Document Type: Project Management
Date Completed: 6/30/2022
Comments:

Title: Fieldwork - TCRA for City of Milpitas Yard
Title Link:
Area Name:
Area Link:
Sub Area:
Sub Area Link:
Document Type: Fieldwork
Date Completed: 7/22/2021
Comments:

Title: Time-Critical Remedial Action Implementation Workplan
Title Link: https://www.envirostor.dtsc.ca.gov/public/final_documents2?global_id=60002853&doc_id=60490689
Area Name:
Area Link:
Sub Area:
Sub Area Link:
Document Type: Remedial Action Implementation Workplan
Date Completed: 4/27/2021
Comments: TIME-CRITICAL REMEDIAL ACTION IMPLEMENTATION WORKPLAN - Removal of lead dust from Maintenance Yard

Title: DTSC Report of Investigative Assistance
Title Link:
Area Name:
Area Link:
Sub Area:
Sub Area Link:
Document Type: Correspondence
Date Completed: 4/4/2019
Comments: Investigation of Target Masters West.

Title: Change of Project Manager
Title Link: https://www.envirostor.dtsc.ca.gov/public/final_documents2?global_id=60002853&enforcement_id=60540245
Area Name:
Area Link:
Sub Area:
Sub Area Link:
Document Type: Correspondence
Date Completed: 3/23/2023
Comments:

Title: Annual Oversight Cost Estimate
Title Link: https://www.envirostor.dtsc.ca.gov/public/final_documents2?global_id=60002853&enforcement_id=60528717
Area Name:
Area Link:
Sub Area:
Sub Area Link:
Document Type: Annual Oversight Cost Estimate
Date Completed: 9/12/2022
Comments: Annual Oversight Cost Estimate

Title: Santa Clara Notice of Inspection
Title Link: https://www.envirostor.dtsc.ca.gov/public/final_documents2?global_id=60002853&enforcement_id=60476059
Area Name:
Area Link:
Sub Area:
Sub Area Link:
Document Type: Correspondence
Date Completed: 5/6/2019
Comments: Investigation of Target Masters West roof top and within Minnis Circle

Title: TCRA Completion Report
Title Link: https://www.envirostor.dtsc.ca.gov/public/final_documents2?global_id=60002853&doc_id=60506392
Area Name:
Area Link:
Sub Area:
Sub Area Link:
Document Type: Remedial Action Completion Report
Date Completed: 12/7/2022
Comments: TCRA COMPLETION REPORT

Title: Remedial Investigation Letter Report
Title Link: https://www.envirostor.dtsc.ca.gov/public/final_documents2?global_id=60002853&doc_id=60489277
Area Name:
Area Link:
Sub Area:
Sub Area Link:
Document Type: Technical Report
Date Completed: 12/28/2020
Comments: Elevated lead concentrations, exceeding commercial screening levels, were found in hardscape dust in hardscape areas of Minnis Circle and the City of Milpitas public works yard, and in soil in landscape areas of Minnis Circle. No elevated lead concentrations in landscape soil, above residential screening levels, was found in the residential area to the west of the Site (Milmont Drive and Summerwind Way). A Time Critical Removal Action Work Plan will be submitted in January 2021 to address these elevated areas prior to conducting supplemental investigations.

Title: Public Records Act Request
Title Link: https://www.envirostor.dtsc.ca.gov/public/final_documents2?global_id=60002853&enforcement_id=60476797
Area Name:
Area Link:
Sub Area:
Sub Area Link:
Document Type: Correspondence
Date Completed: 8/6/2020
Comments: Batch 2 (final batch) released 8/6/2020.

Title: I&S ED Consent Order
Title Link: https://www.envirostor.dtsc.ca.gov/public/final_documents2?global_id=60002853&enforcement_id=60463133
Area Name:
Area Link:
Sub Area:
Sub Area Link:
Document Type: Consent Order
Date Completed: 12/2/2019
Comments:

Title: Supplemental Remedial Investigation Report
Title Link: https://www.envirostor.dtsc.ca.gov/public/final_documents2?global_id=60002853&doc_id=60470283
Area Name:
Area Link:
Sub Area:
Sub Area Link:
Document Type: Preliminary Assessment/Site Inspection Report (PA/SI)
Date Completed: 5/18/2022
Comments: Supplemental investigation conducted south-east of the site found no additional lead contamination. The Responsible Party will move forward with the Removal Action Workplan to cleanup previously identified lead contamination onsite and on the roof of the adjacent building.

Title: Fieldwork for supplemental investigation
Title Link:
Area Name:

Map Key	Number of Records	Direction	Distance (mi/ft)	Elev/Diff (ft)	Site	DB

Area Link:
Sub Area:
Sub Area Link:
Document Type: Fieldwork
Date Completed: 11/8/2021
Comments: FIELDWORK FOR SUPPLEMENTAL INVESTIGATION

Title: Annual DTSC Oversight Cost Estimate 2021/2022
Title Link: https://www.envirostor.dtsc.ca.gov/public/final_documents2?global_id=60002853&enforcement_id=60503746
Area Name:
Area Link:
Sub Area:
Sub Area Link:
Document Type: Annual Oversight Cost Estimate
Date Completed: 9/8/2021
Comments:

395	1 of 2	N	0.15 / 796.51	15.17 / 10	MOZART RESTORATION COMPANY 45755 NORTHPORT-LP WST FREMONT CA 94536	EMISSIONS

1990 Criteria Data

Facility ID:	4088	**CERR Code:**	
Facility SIC Code:	7532	**TOGT:**	.2
CO:	1	**ROGT:**	.08
Air Basin:	SF	**COT:**	
District:	BA	**NOXT:**	
COID:	ALA	**SOXT:**	
DISN:	BAY AREA AQMD	**PMT:**	
CHAPIS:		**PM10T:**	

1990 Toxic Data

Facility ID:	4088	**COID:**	ALA
Facility SIC Code:	7532	**DISN:**	BAY AREA AQMD
CO:	1	**CHAPIS:**	
Air Basin:	SF	**CERR Code:**	
District:	BA		
TS:			
Health Risk Asmt:			
Non-Cancer Chronic Haz Ind:			
Non-Cancer Acute Haz Ind:			

395	2 of 2	N	0.15 / 796.51	15.17 / 10	DE ANZA TILE INC 45755 NORTHPORT LOOP WEST FREMONT CA 94538	RCRA NON GEN

EPA Handler ID: CAL000465584
Gen Status Universe: No Report
Contact Name: JEFF PETTIT
Contact Address: 45755 NORTHPORT LOOP WEST , , FREMONT , CA, 94538 ,
Contact Phone No and Ext: 510-933-7617
Contact Email: JEFFP@DEANZATILE.COM
Contact Country:
County Name: ALAMEDA
EPA Region: 09
Land Type:
Receive Date: 20210917
Location Latitude:
Location Longitude:

Map Key	Number of Records	Direction	Distance (mi/ft)	Elev/Diff (ft)	Site	DB

Violation/Evaluation Summary

Note: NO RECORDS: As of Apr 2023, there are no Compliance Monitoring and Enforcement (violation) records associated with this facility (EPA ID).

Handler Summary

Importer Activity:	No
Mixed Waste Generator:	No
Transporter Activity:	No
Transfer Facility:	No
Onsite Burner Exemption:	No
Furnace Exemption:	No
Underground Injection Activity:	No
Commercial TSD:	No
Used Oil Transporter:	No
Used Oil Transfer Facility:	No
Used Oil Processor:	No
Used Oil Refiner:	No
Used Oil Burner:	No
Used Oil Market Burner:	No
Used Oil Spec Marketer:	No

Hazardous Waste Handler Details

Sequence No:	1
Receive Date:	20210917
Handler Name:	DE ANZA TILE INC
Source Type:	Implementer
Federal Waste Generator Code:	N
Generator Code Description:	Not a Generator, Verified

Owner/Operator Details

Owner/Operator Ind:	Current Owner	***Street No:***	
Type:	Other	***Street 1:***	45755 NORTHPORT LOOP WEST
Name:	DE ANZA TILE INC	***Street 2:***	
Date Became Current:		***City:***	FREMONT
Date Ended Current:		***State:***	CA
Phone:	510-933-7600	***Country:***	
Source Type:	Implementer	***Zip Code:***	94538
Owner/Operator Ind:	Current Operator	***Street No:***	
Type:	Other	***Street 1:***	45755 NORTHPORT LOOP WEST
Name:	JEFF PETTIT	***Street 2:***	
Date Became Current:		***City:***	FREMONT
Date Ended Current:		***State:***	CA
Phone:	510-933-7617	***Country:***	
Source Type:	Implementer	***Zip Code:***	94538

Map Key	Number of Records	Direction	Distance (mi/ft)	Elev/Diff (ft)	Site	DB
396	*1 of 1*	*SE*	*0.43 / 2,289.40*	*15.69 / 10*	***Cisco Systems, Inc.-BLDG MR-1*** ***115 N MC CARTHY BL*** ***MILPITAS CA 95035***	***DELISTED HAZ***

Siteid:	19299
Latitude:	37.426545
Longitude:	-121.924370
Original Source:	CHAZ
Record Date:	30-MAY-2017

Map Key	Number of Records	Direction	Distance (mi/ft)	Elev/Diff (ft)	Site	DB
397	*1 of 1*	*N*	*0.12 / 650.47*	*13.35 / 8*	***QUICKSIL INC***	***PFAS IND***

Map Key	Number of Records	Direction	Distance (mi/ft)	Elev/Diff (ft)	Site	DB
					FREMONT CA	

Status:	Active	**Fac Fips Code:**	06001
Industry:	Electronics Industry	**Fac Indian Cntry Flg:**	N
Compliance Status:	No Violation Identified	**Fac Derived Huc:**	18050003
EPA Programs:	RCRA	**Fac Derived Wbd:**	180500041001
Federal Facility:	No	**Fac Derived Cd113:**	17
Federal Agency:	-	**Fac Derived Cb2010:**	060014415031156
Fac Snc Flg:	N	**Fac Informal Count:**	0
AIR Flag:	N	**Last Informal Action:**	3/31/1999
NPDES Flag:	N	**Formal Action Count:**	0
SDWIS Flag:	N	**Last Formal Action:**	-
RCRAFlag:	Y	**Fac Total Penalties:**	0
TRI Flag:	N	**Fac Penalty Count:**	-
GHG Flag:	N	**Date Last Penalty:**	-
TRI IDs:	-	**Last Penalty Amt:**	-
TRI Releases Trnsfrs:	-	**Fac Qtrs With Nc:**	0
TRI on Site Releases:	-	**Programs With Snc:**	0
TRI off Site Trnsfrs:	-	**Fac Percent Minority:**	74.569
TRI Reporter:	-	**Fac Pop Den:**	1996.51
Fac Imp Water Flg:	-	**Count:**	1
Fac Major Flag:	-	**Fac County:**	ALAMEDA
Fac Active Flag:	Y	**State Other :**	
Fac Inspection Count:	0	**Region:**	09
Date Last Inspection:	2/9/1999	**Latitude:**	37.491709
Days Last Inspection:	8831	**Longitude:**	-121.952832

Fac Derived Tribes:	-
AIR IDs:	-
CAA Permit Types:	-
CAA NAICS:	-
CAA SICS:	-
NPDES IDs:	-
CWA Permit Types:	-
CWA NAICS:	-
CWA SICS:	-
RCRA IDs:	CAR000017327
RCRA Permit Types:	LQG
RCRA NAICS:	334413
SDWA IDs:	-
SDWA System Types:	-
SDWA Compliance Status:	-
SDWA Snc Flag:	N
Fac Collection Meth:	ADDRESS MATCHING-HOUSE NUMBER
EJSCREEN Flag Us:	Y
EJSCREEN Report:	https://ejscreen.epa.gov/mapper/mobile/EJSCREEN_mobile.aspx?geometry=%7B%22x%22:-121.952832,%22y%22:37.491709,%22spatialReference%22:%7B%22wkid%22:4326%7D%7D&unit=9035&areatype=&areaid=&basemap=streets&distance=1
ECHO Facility Report:	https://echo.epa.gov/detailed-facility-report?fid=110002915668

398	*1 of 2*	*SSW*	*0.12 / 617.98*	*15.59 / 10*	***AT&T CALIFORNIA - N21RV*** ***2150 GOLD ST*** ***SAN JOSE CA 95002***	***CUPA SANTACLARA***

Facility ID:	FA0294232
GIS Latitude:	37.4192521993
GIS Longitude:	-121.9743750778

Details

Record ID:	PR0438626
PE:	BP01
Description:	HMBP FACILITY, 1-3 CHEMICALS
Program Identifier:	DEH PERMIT-HAZ MAT BUSINESS PLAN PROGRAM

Map Key	Number of Records	Direction	Distance (mi/ft)	Elev/Diff (ft)	Site	DB
398	2 of 2	SSW	0.12 / 617.98	15.59 / 10	AT&T California - N21RV 2150 GOLD ST ALVISO CA 95002	CERS HAZ

Site ID: 615907
Latitude: 37.419680
Longitude: -121.974020

Regulated Programs

EI ID: 10813420 **EI Description:** Chemical Storage Facilities

Affiliations

Affil Type Desc: CUPA District
Entity Name: Santa Clara County Environmental Health
Entity Title:
Address: 1555 Berger Drive, Suite 300
City: San Jose
State: CA
Country:
Zip Code: 95112-2716
Phone: (408) 918-3400

Affil Type Desc: Identification Signer
Entity Name: Jeremy McGrue
Entity Title: National EPCRA Manager
Address:
City:
State:
Country:
Zip Code:
Phone:

Affil Type Desc: Operator
Entity Name: AT&T California
Entity Title:
Address:
City:
State:
Country:
Zip Code:
Phone: (800) 566-9347

Affil Type Desc: Legal Owner
Entity Name: Pacific Bell Telephone Company dba AT&T California
Entity Title:
Address: 308 S. Akard St., 17th Floor
City: Dallas
State: TX
Country: United States
Zip Code: 75202
Phone: (214) 464-1712

Affil Type Desc: Document Preparer
Entity Name: Peter Burnell, Sigma Consultants, Inc.
Entity Title:
Address:
City:
State:
Country:
Zip Code:
Phone:

Affil Type Desc: Facility Mailing Address
Entity Name: Mailing Address
Entity Title:

Map Key	Number of Records	Direction	Distance (mi/ft)	Elev/Diff (ft)	Site	DB

Address: 308 S. Akard St., 17th Floor
City: Dallas
State: TX
Country:
Zip Code: 75202
Phone:

Affil Type Desc: Parent Corporation
Entity Name: Pacific Bell Telephone Company dba AT&T California
Entity Title:
Address:
City:
State:
Country:
Zip Code:
Phone:

Affil Type Desc: Environmental Contact
Entity Name: AT&T EH&S Hotline - Option #1
Entity Title:
Address: 308 S. Akard St., 17th Floor
City: Dallas
State: TX
Country:
Zip Code: 75202
Phone:

Map Key	Number of Records	Direction	Distance (mi/ft)	Elev/Diff (ft)	Site	DB
399	1 of 3	N	0.16 / 829.97	14.02 / 9	EIC CORP. 45738 NORTHPORT LOOP WEST FREMONT CA 94538	ENVIROSTOR

Estor/EPA ID: 71003463
Site Code:
Nat Priority List: NO
APN: NONE SPECIFIED
Census Tract: 6001441503
Site Type: TIERED PERMIT
Address Description: 45738 NORTHPORT LOOP WEST
Office: CLEANUP BERKELEY
Special Program:
Funding:
Assembly District: 24
Senate District: 10
Permit Renewal Lead:
Public Partici Spclst:
Project Manager:
County: ALAMEDA
Latitude: 37.4919354
Longitude: -121.9551649
Acres: NONE SPECIFIED
Supervisor:
Cleanup Status: INACTIVE - NEEDS EVALUATION AS OF
Cleanup Oversight Agencies: NONE SPECIFIED
School District:
Past Use that Caused Contam: NONE SPECIFIED
Potential Media Affected: NONE SPECIFIED
Site History:

Potential Contamin of Concern:

NONE SPECIFIED

Status: INACTIVE - NEEDS EVALUATION
Program Type: TIERED PERMIT
CalEnviroScreen Score: 40-45%
Summary Link: https://www.envirostor.dtsc.ca.gov/public/profile_report?global_id=71003463

Completed Activities

Title: Phase 1 Environmental Assessment Checklist
Title Link: https://www.envirostor.dtsc.ca.gov/public/final_documents2?global_id=71003463&doc_id=60280841
Area Name:
Area Link:
Sub Area:
Sub Area Link:
Document Type: Phase 1

Map Key	Number of Records	Direction	Distance (mi/ft)	Elev/Diff (ft)	Site	DB

Date Completed: 2/11/1998
Comments: Phase 1 checklist indicates no futher action. this has not been verified by DTSC.

---

399 **2 of 3** **N** **0.16 / 829.97** **14.02 / 9** **EIC CORPORATION**
45738 NORTHPORT LP WST
FREMONT CA 94538
EMISSIONS

1999 Toxic Data

Facility ID:	11376	**COID:**	ALA
Facility SIC Code:	3674	**DISN:**	BAY AREA AQMD
CO:	1	**CHAPIS:**	
Air Basin:	SF	**CERR Code:**	
District:	BA		
TS:			
Health Risk Asmt:			
Non-Cancer Chronic Haz Ind:			
Non-Cancer Acute Haz Ind:			

2000 Toxic Data

Facility ID:	11376	**COID:**	ALA
Facility SIC Code:	3674	**DISN:**	BAY AREA AQMD
CO:	1	**CHAPIS:**	
Air Basin:	SF	**CERR Code:**	
District:	BA		
TS:			
Health Risk Asmt:			
Non-Cancer Chronic Haz Ind:			
Non-Cancer Acute Haz Ind:			

---

399 **3 of 3** **N** **0.16 / 829.97** **14.02 / 9** **MEASUREMENT SPECIALTIES INC**
45738 NORTHPORT-LP WST
FREMONT CA 94538
EMISSIONS

2015 Criteria Data

Facility ID:	22388	**CERR Code:**	
Facility SIC Code:	3823	**TOGT:**	.00011718
CO:	1	**ROGT:**	.00011156
Air Basin:	SF	**COT:**	.00122346
District:	BA	**NOXT:**	.003954058
COID:	ALA	**SOXT:**	.00000137
DISN:	BAY AREA AQMD	**PMT:**	.000097056
CHAPIS:		**PM10T:**	.000093174

2015 Toxic Data

Facility ID:	22388	**COID:**	ALA
Facility SIC Code:	3823	**DISN:**	BAY AREA AQMD
CO:	1	**CHAPIS:**	
Air Basin:	SF	**CERR Code:**	
District:	BA		
TS:			
Health Risk Asmt:			
Non-Cancer Chronic Haz Ind:			
Non-Cancer Acute Haz Ind:			

2016 Criteria Data

Facility ID:	22388	***CERR CODE:***	
Facility SIC Code:	3823	***TOGT:***	.00011718
CO:	1	***ROGT:***	.00010294263
Air Basin:	SF	***COT:***	.00122346
District:	BA	***NOXT:***	.003954058
COID:	ALA	***SOXT:***	.00000137
DISN:	BAY AREA AQMD	***PMT:***	.000097056
CHAPIS:		***PM10T:***	.000093174

2016 Toxic Data

Facility ID:	22388	***TS:***	
Facility SIC Code:	3823	***HRA:***	
CERR CODE:		***CH Index:***	
COID:	ALA	***AH Index:***	
CO:	1	***Air Basin:***	SF
DISN:	BAY AREA AQMD	***District:***	BA
CHAPIS:			

2017 Criteria Data

Facility ID:	22388	***CERR Code:***	
Facility SIC Code:	3823	***TOGT:***	.00011718
CO:	1	***ROGT:***	.00010294263
Air Basin:	SF	***COT:***	.00122346
District:	BA	***NOXT:***	.003954058
COID:	ALA	***SOXT:***	.00000137
DISN:	BAY AREA AQMD	***PMT:***	.000097056
CHAPIS:		***PM10T:***	.000093174

2017 Toxic Data

Facility ID:	22388	***COID:***	ALA
Facility SIC Code:	3823	***DISN:***	BAY AREA AQMD
CO:	1	***CHAPIS:***	
Air Basin:	SF	***CERR Code:***	
District:	BA		
TS:			
Health Risk Asmt:			
Non-Cancer Chronic Haz Ind:			
Non-Cancer Acute Haz Ind:			

2018 Criteria Data

Facility ID:	22388	***CERR Code:***	
Facility SIC Code:	3823	***TOGT:***	.000117258
CO:	1	***ROGT:***	.000103011153
Air Basin:	SF	***COT:***	.001224272
District:	BA	***NOXT:***	.003956682
COID:	ALA	***SOXT:***	.000001371
DISN:	BAY AREA AQMD	***PMT:***	.00009712
CHAPIS:		***PM10T:***	.000093236

2018 Toxic Data

Facility ID:	22388	***COID:***	ALA
Facility SIC Code:	3823	***DISN:***	BAY AREA AQMD
CO:	1	***CHAPIS:***	
Air Basin:	SF	***CERR Code:***	
District:	BA		
TS:			

Map Key	Number of Records	Direction	Distance (mi/ft)	Elev/Diff (ft)	Site	DB

Health Risk Asmt:
Non-Cancer Chronic Haz Ind:
Non-Cancer Acute Haz Ind:

---

400 | *1 of 1* | *N* | *0.16 / 836.71* | *14.01 / 9* | ***MEASUREMENT SPECIALTIES INC***
FREMONT CA | ***PFAS IND***

Status:	Inactive	**Fac Fips Code:**	06001
Industry:	Electronics Industry	**Fac Indian Cntry Flg:**	N
Compliance Status:	-	**Fac Derived Huc:**	18050003
EPA Programs:	CWA	**Fac Derived Wbd:**	180500041001
Federal Facility:	No	**Fac Derived Cd113:**	17
Federal Agency:	-	**Fac Derived Cb2010:**	060014415031156
Fac Snc Flg:	N	**Fac Informal Count:**	0
AIR Flag:	N	**Last Informal Action:**	-
NPDES Flag:	Y	**Formal Action Count:**	0
SDWIS Flag:	N	**Last Formal Action:**	-
RCRAFlag:	N	**Fac Total Penalties:**	0
TRI Flag:	N	**Fac Penalty Count:**	-
GHG Flag:	N	**Date Last Penalty:**	-
TRI IDs:	-	**Last Penalty Amt:**	-
TRI Releases Trnsfrs:	-	**Fac Qtrs With Nc:**	0
TRI on Site Releases:	-	**Programs With Snc:**	0
TRI off Site Trnsfrs:	-	**Fac Percent Minority:**	74.246
TRI Reporter:	-	**Fac Pop Den:**	1993.64
Fac Imp Water Flg:	-	**Count:**	1
Fac Major Flag:	-	**Fac County:**	-
Fac Active Flag:	-	**State Other :**	
Fac Inspection Count:	0	**Region:**	09
Date Last Inspection:	-	**Latitude:**	37.49194
Days Last Inspection:	-	**Longitude:**	-121.95516

Fac Derived Tribes: -
AIR IDs: -
CAA Permit Types: -
CAA NAICS: -
CAA SICS: -
NPDES IDs: CAZ468941
CWA Permit Types: Minor
CWA NAICS: -
CWA SICS: 3674
RCRA IDs: -
RCRA Permit Types: -
RCRA NAICS: -
SDWA IDs: -
SDWA System Types: -
SDWA Compliance Status: -
SDWA Snc Flag: N
Fac Collection Meth: -
EJSCREEN Flag Us: Y
EJSCREEN Report: https://ejscreen.epa.gov/mapper/mobile/EJSCREEN_mobile.aspx?geometry=%7B%22x%22:-121.95516,%22y%22:37.49194,%22spatialReference%22:%7B%22wkid%22:4326%7D%7D&unit=9035&areatype=&areaid=&basemap=streets&distance=1
ECHO Facility Report: https://echo.epa.gov/detailed-facility-report?fid=110070096179

---

401 | *1 of 1* | *N* | *0.13 / 687.05* | *13.69 / 8* | ***THE SOLARIA CORP***
45700 NORTHPORT LOOP EAST
FREMONT CA 94538 | ***RCRA NON GEN***

EPA Handler ID: CAL000452166
Gen Status Universe: No Report
Contact Name: MELISSA ZUCKER
Contact Address: 45700 NORTHPORT LOOP EAST , , FREMONT , CA, 94538 ,
Contact Phone No and Ext: 510-270-2539
Contact Email: MZUCKER@SOLARIA.COM

Contact Country:
County Name: YOLO
EPA Region: 09
Land Type:
Receive Date: 20200127
Location Latitude:
Location Longitude:

Violation/Evaluation Summary

Note: NO RECORDS: As of Apr 2023, there are no Compliance Monitoring and Enforcement (violation) records associated with this facility (EPA ID).

Handler Summary

Importer Activity: No
Mixed Waste Generator: No
Transporter Activity: No
Transfer Facility: No
Onsite Burner Exemption: No
Furnace Exemption: No
Underground Injection Activity: No
Commercial TSD: No
Used Oil Transporter: No
Used Oil Transfer Facility: No
Used Oil Processor: No
Used Oil Refiner: No
Used Oil Burner: No
Used Oil Market Burner: No
Used Oil Spec Marketer: No

Hazardous Waste Handler Details

Sequence No: 1
Receive Date: 20200127
Handler Name: THE SOLARIA CORP
Source Type: Implementer
Federal Waste Generator Code: N
Generator Code Description: Not a Generator, Verified

Owner/Operator Details

Owner/Operator Ind: Current Owner
Type: Other
Name: THE SOLARIA CORP
Date Became Current:
Date Ended Current:
Phone: 510-270-2507
Source Type: Implementer
Street No:
Street 1: 1700 BROADWAY 8TH FLOOR
Street 2:
City: OAKLAND
State: CA
Country:
Zip Code: 04612

Owner/Operator Ind: Current Operator
Type: Other
Name: MELISSA ZUCKER
Date Became Current:
Date Ended Current:
Phone: 510-270-2539
Source Type: Implementer
Street No:
Street 1: 45700 NORTHPORT LOOP EAST
Street 2:
City: FREMONT
State: CA
Country:
Zip Code: 94538

402	1 of 1	E	0.78 / 4,105.37	16.48 / 11	**CBR CIRCUITS, INC.** **116 MINNIS CIR** **MILPITAS CA 95035**	ENVIROSTOR

Estor/EPA ID: 71002650
Assembly District: 24

Map Key	Number of Records	Direction	Distance (mi/ft)	Elev/Diff (ft)	Site	DB

Site Code:
Nat Priority List: NO
APN: NONE SPECIFIED
Census Tract: 6085504506
Site Type: TIERED PERMIT
Address Description: 116 MINNIS CIR
Office: CLEANUP BERKELEY
Special Program:
Funding:
Cleanup Status: INACTIVE - NEEDS EVALUATION AS OF
Cleanup Oversight Agencies: NONE SPECIFIED
School District:
Past Use that Caused Contam: NONE SPECIFIED
Potential Media Affected: NONE SPECIFIED
Potential Contamin of Concern:

NONE SPECIFIED

Site History:

Senate District: 10
Permit Renewal Lead:
Public Partici Spclst:
Project Manager:
County: SANTA CLARA
Latitude: 37.4491922
Longitude: -121.9110298
Acres: NONE SPECIFIED
Supervisor:

Status: INACTIVE - NEEDS EVALUATION
Program Type: TIERED PERMIT
CalEnviroScreen Score: 45-50%
Summary Link: https://www.envirostor.dtsc.ca.gov/public/profile_report?global_id=71002650

Completed Activities

Title: County of Santa Clara letter dated September 27, 2017 - Closure of Fixed Treatment Unit
Title Link: https://www.envirostor.dtsc.ca.gov/public/final_documents2?global_id=71002650&enforcement_id=60438633
Area Name:
Area Link:
Sub Area:
Sub Area Link:
Document Type: Correspondence
Date Completed: 9/27/2017
Comments: Letter from Santa Clara County re: Closure of Permit-by-Rule Units

---

403	1 of 2	N	0.09 / 501.34	14.87 / 9	**Good Nite Inn Fremont** **4135 CUSHING PKWY.** **FREMONT CA 94538**	CERS HAZ

Site ID: 33907
Latitude: 37.491540
Longitude: -121.950310

Regulated Programs

EI ID: 10168307
EI Description: Chemical Storage Facilities

Violations

Violation Date: 01/12/2022
Violation Program: HMRRP
Violation Source: CERS
Violation Division: Fremont City Fire Department
Citation: HSC 6.95 25508(a)(3) - California Health and Safety Code, Chapter 6.95, Section(s) 25508(a)(3)
Violation Notes:

Returned to compliance on 02/17/2022. Update Hazardous Materials Inventory in CERS to reflect changes to amounts of stored pool chemicals on site.

Violation Description:

Failure to complete and electronically submit hazardous material inventory information for all reportable hazardous materials on site at or above reportable quantities.

Violations

Violation Date: 08/12/2016 ***Violation Source:*** CERS
Violation Program: HMRRP ***Violation Division:*** Fremont City Fire Department
Citation: HSC 6.95 25508.1(a)-(f) - California Health and Safety Code, Chapter 6.95, Section(s) 25508.1(a)-(f)
Violation Notes:

Returned to compliance on 08/12/2016. Change in Emergency contact numbers on the Business Owner/Operator Identification form. Business has a new manager.

Violation Description:

Failure to electronically update business plan within 30 days of any one of the following events:
A 100 percent or more increase in the quantity of a previously disclosed material.
Any handling of a previously undisclosed hazardous materials at or above reportable quantities.
A change of business address, business ownership, or business name.
A substantial change in the handler's operations that requires modification to any portion of the business plan.

Violations

Violation Date: 01/12/2022 ***Violation Source:*** CERS
Violation Program: HMRRP ***Violation Division:*** Fremont City Fire Department
Citation: HSC 6.95 25508(a)(3 - California Health and Safety Code, Chapter 6.95, Section(s) 25508(a)(3
Violation Notes:

Returned to compliance on 02/17/2022. Update contact information and secondary emergency contacts in CERS portal.

Violation Description:

Failure to report program data electronically.

Violations

Violation Date: 08/12/2016 ***Violation Source:*** CERS
Violation Program: HMRRP ***Violation Division:*** Fremont City Fire Department
Citation: HSC 6.95 25508(a)(1) - California Health and Safety Code, Chapter 6.95, Section(s) 25508(a)(1)
Violation Notes:

Returned to compliance on 08/12/2016.

Violation Description:

Failure to annually review and electronically certify that the business plan is complete and accurate on or before the annual due date.

Violations

Violation Date: 01/12/2022 ***Violation Source:*** CERS
Violation Program: HMRRP ***Violation Division:*** Fremont City Fire Department
Citation: HSC 6.95 25505(c) - California Health and Safety Code, Chapter 6.95, Section(s) 25505(c)
Violation Notes:

Returned to compliance on 02/17/2022. Responsible party did not have access to a hardcopy of HMBP or access to the CERS portal to access HMBP. Access to CERS portal and/or HMBP must be obtained.

Violation Description:

Failure to have a business plan readily available to personnel of the business or the unified program facility with responsibilities for emergency response or training.

Violations

Violation Date: 01/12/2022 ***Violation Source:*** CERS

Violation Program: HMRRP **Violation Division:** Fremont City Fire Department
Citation: HSC 6.95 25508.2 - California Health and Safety Code, Chapter 6.95, Section(s) 25508.2
Violation Notes:

Returned to compliance on 02/17/2022. Facility has failed to submit HMBP in CERS since 2019.Submit a complete HMBP.

Violation Description:

Failure to annually review and electronically certify that the business plan is complete and accurate on or before the annual due date.

Violations

Violation Date: 01/12/2022 **Violation Source:** CERS
Violation Program: HMRRP **Violation Division:** Fremont City Fire Department
Citation: HSC 6.95 25505(a)(4) - California Health and Safety Code, Chapter 6.95, Section(s) 25505(a)(4)
Violation Notes:

Returned to compliance on 02/17/2022. Current training documentation not available for review. Complete training with staff and provide documentation for review. Training records shall be kept on site for 3 years.

Violation Description:

Failure to provide initial and annual training to all employees in safety procedures in the event of a release or threatened release of a hazardous material or failure to document and maintain training records for a minimum of three years.

Evaluations

Eval Date: 01/12/2022
Violations Found: Yes
Eval General Type: Compliance Evaluation Inspection
Eval Type: Routine done by local agency
Eval Division: Fremont City Fire Department
Eval Program: HMRRP
Eval Source: CERS
Eval Notes:

Initial Inspection completed on this day and violations were observed.; Note: data in [EVAL Notes] field for some records is truncated from the source.

Eval Date: 08/12/2016
Violations Found: Yes
Eval General Type: Compliance Evaluation Inspection
Eval Type: Routine done by local agency
Eval Division: Fremont City Fire Department
Eval Program: HMRRP
Eval Source: CERS
Eval Notes:

Eval Date: 02/17/2022
Violations Found: No
Eval General Type: Other/Unknown
Eval Type: Other, not routine, done by local agency
Eval Division: Fremont City Fire Department
Eval Program: HMRRP
Eval Source: CERS
Eval Notes:

Other Inspection for CUPA permit. All violations have been corrected.; Note: data in [EVAL Notes] field for some records is truncated from the source.

Affiliations

Affil Type Desc: Identification Signer
Entity Name: Phil Ho

Entity Title:	President
Address:	
City:	
State:	
Country:	
Zip Code:	
Phone:	
Affil Type Desc:	Parent Corporation
Entity Name:	Good Nite Inn
Entity Title:	
Address:	
City:	
State:	
Country:	
Zip Code:	
Phone:	
Affil Type Desc:	Operator
Entity Name:	Good Nite Inn Fremont
Entity Title:	
Address:	
City:	
State:	
Country:	
Zip Code:	
Phone:	(510) 656-9307
Affil Type Desc:	Facility Mailing Address
Entity Name:	Mailing Address
Entity Title:	
Address:	4135 Cushing Pkwy.
City:	Fremont
State:	CA
Country:	
Zip Code:	94538
Phone:	
Affil Type Desc:	Document Preparer
Entity Name:	Jose Leon
Entity Title:	
Address:	
City:	
State:	
Country:	
Zip Code:	
Phone:	
Affil Type Desc:	Environmental Contact
Entity Name:	Neige Bufano
Entity Title:	
Address:	11500 West Olympic Blvd. ste.345
City:	Los Angeles
State:	CA
Country:	
Zip Code:	90064
Phone:	
Affil Type Desc:	Legal Owner
Entity Name:	Good Nite Inn Fremont
Entity Title:	
Address:	11500 West Olympic Blvd.,Suite 345
City:	Los Angeles
State:	CA
Country:	United States
Zip Code:	90064
Phone:	(310) 235-2745
Affil Type Desc:	Property Owner

Map Key	Number of Records	Direction	Distance (mi/ft)	Elev/Diff (ft)	Site	DB

Entity Name: Good-Nite Inn, Inc.
Entity Title:
Address: 11500 West Olympic Blvd., Suite 345
City: Los Angeles
State: CA
Country: United States
Zip Code: 90064
Phone: (310) 235-2745

Affil Type Desc: CUPA District
Entity Name: Fremont City Fire Department
Entity Title:
Address: P.O. Box 5006
City: Fremont
State: CA
Country:
Zip Code: 94537-5006
Phone: (510) 494-4279

403	2 of 2	N	0.09 / 501.34	14.87 / 9	T-Mobile West, LLC SF71574M 4135 CUSHING PKWY FREMONT CA 94538	CERS HAZ

Site ID: 627881
Latitude: 37.491539
Longitude: -121.950310

Regulated Programs

EI ID: 10823353 **EI Description:** Chemical Storage Facilities

Affiliations

Affil Type Desc: CUPA District
Entity Name: Fremont City Fire Department
Entity Title:
Address: P.O. Box 5006
City: Fremont
State: CA
Country:
Zip Code: 94537-5006
Phone: (510) 494-4279

Affil Type Desc: Operator
Entity Name: T-MOBILE WEST, LLC
Entity Title:
Address:
City:
State:
Country:
Zip Code:
Phone: (406) 561-6942

Affil Type Desc: Parent Corporation
Entity Name: T-MOBILE WEST, LLC
Entity Title:
Address:
City:
State:
Country:
Zip Code:
Phone:

Affil Type Desc: Legal Owner
Entity Name: T-MOBILE WEST, LLC
Entity Title:

Map Key	Number of Records	Direction	Distance (mi/ft)	Elev/Diff (ft)	Site	DB

Address: 12920 SE 38th Street
City: Bellevue
State: WA
Country: United States
Zip Code: 98006
Phone: (425) 383-4000

Affil Type Desc: Document Preparer
Entity Name: Kelly Michaels
Entity Title:
Address:
City:
State:
Country:
Zip Code:
Phone:

Affil Type Desc: Facility Mailing Address
Entity Name: Mailing Address
Entity Title:
Address: 1200 Concord Ave., Suite 500
City: Concord
State: CA
Country:
Zip Code: 94520
Phone:

Affil Type Desc: Identification Signer
Entity Name: Kelly Michaels
Entity Title: Sr Project Manager
Address:
City:
State:
Country:
Zip Code:
Phone:

Affil Type Desc: Environmental Contact
Entity Name: Kelly Michaels
Entity Title:
Address: 2008 McGaw Ave
City: Irvine
State: CA
Country:
Zip Code: 92614
Phone:

Coordinates

Env Int Type Code: HMBP
Program ID: 10823353
Latitude: 37.491760
Longitude: -121.950400
Coord Name:
Ref Point Type Desc: Center of a facility or station.

404	1 of 1	N	0.17 / 890.44	12.61 / 7	**Transfer Devices Inc.** **45778 NORTHPORT LOOP W** **FREMONT CA 94538**	**DELISTED HAZ**

Siteid: 163192
Latitude: 37.491882
Longitude: -121.955200
Original Source: CHAZ
Record Date: 30-MAY-2017

405	1 of 1	N	0.19 / 977.74	13.79 / 8	**MEDPLAST FREMONT**	**PFAS IND**

Map Key	Number of Records	Direction	Distance (mi/ft)	Elev/Diff (ft)	Site	DB
					FREMONT CA	

Status:	Inactive	**Fac Fips Code:**	06001
Industry:	Plastics and Resins	**Fac Indian Cntry Flg:**	N
Compliance Status:	-	**Fac Derived Huc:**	18050003
EPA Programs:	CWA	**Fac Derived Wbd:**	180500041001
Federal Facility:	No	**Fac Derived Cd113:**	17
Federal Agency:	-	**Fac Derived Cb2010:**	060014415031155
Fac Snc Flg:	N	**Fac Informal Count:**	2
AIR Flag:	N	**Last Informal Action:**	10/5/2021
NPDES Flag:	Y	**Formal Action Count:**	0
SDWIS Flag:	N	**Last Formal Action:**	-
RCRAFlag:	N	**Fac Total Penalties:**	0
TRI Flag:	N	**Fac Penalty Count:**	-
GHG Flag:	N	**Date Last Penalty:**	-
TRI IDs:	-	**Last Penalty Amt:**	-
TRI Releases Trnsfrs:	-	**Fac Qtrs With Nc:**	7
TRI on Site Releases:	-	**Programs With Snc:**	0
TRI off Site Trnsfrs:	-	**Fac Percent Minority:**	74.139
TRI Reporter:	-	**Fac Pop Den:**	2014.12
Fac Imp Water Flg:	-	**Count:**	1
Fac Major Flag:	-	**Fac County:**	ALAMEDA COUNTY
Fac Active Flag:	Y	**State Other :**	
Fac Inspection Count:	1	**Region:**	09
Date Last Inspection:	1/7/2022	**Latitude:**	37.49225
Days Last Inspection:	463	**Longitude:**	-121.95601

Fac Derived Tribes:	-
AIR IDs:	-
CAA Permit Types:	-
CAA NAICS:	-
CAA SICS:	-
NPDES IDs:	CAZ457610
CWA Permit Types:	Minor
CWA NAICS:	-
CWA SICS:	3089
RCRA IDs:	-
RCRA Permit Types:	-
RCRA NAICS:	-
SDWA IDs:	-
SDWA System Types:	-
SDWA Compliance Status:	-
SDWA Snc Flag:	N
Fac Collection Meth:	-
EJSCREEN Flag Us:	Y
EJSCREEN Report:	https://ejscreen.epa.gov/mapper/mobile/EJSCREEN_mobile.aspx?geometry=%7B%22x%22:-121.95601,%22y%22:37.49225,%22spatialReference%22:%7B%22wkid%22:4326%7D%7D&unit=9035&areatype=&areaid=&basemap=streets&distance=1
ECHO Facility Report:	https://echo.epa.gov/detailed-facility-report?fid=110070094532

406	1 of 6	N	0.19 / 1,005.22	16.38 / 11	**UNITED PLASTICS GROUP, INC** **45581 NORTHPORT LOOP, WEST** **FREMONT CA 94538**	EMISSIONS

2004 Criteria Data

Facility ID:	15801	**CERR Code:**	
Facility SIC Code:	3841	**TOGT:**	.247
CO:	1	**ROGT:**	.0988
Air Basin:	SF	**COT:**	
District:	BA	**NOXT:**	
COID:	ALA	**SOXT:**	
DISN:	BAY AREA AQMD	**PMT:**	0
CHAPIS:		**PM10T:**	0

2004 Toxic Data

Facility ID:	15801	***COID:***	ALA
Facility SIC Code:	3841	***DISN:***	BAY AREA AQMD
CO:	1	***CHAPIS:***	
Air Basin:	SF	***CERR Code:***	
District:	BA		
TS:			
Health Risk Asmt:			
Non-Cancer Chronic Haz Ind:			
Non-Cancer Acute Haz Ind:			

2005 Criteria Data

Facility ID:	15801	***CERR Code:***	
Facility SIC Code:	3841	***TOGT:***	.247
CO:	1	***ROGT:***	.0988
Air Basin:	SF	***COT:***	
District:	BA	***NOXT:***	
COID:	ALA	***SOXT:***	
DISN:	BAY AREA AQMD	***PMT:***	0
CHAPIS:		***PM10T:***	0

2005 Toxic Data

Facility ID:	15801	***COID:***	ALA
Facility SIC Code:	3841	***DISN:***	BAY AREA AQMD
CO:	1	***CHAPIS:***	
Air Basin:	SF	***CERR Code:***	
District:	BA		
TS:			
Health Risk Asmt:			
Non-Cancer Chronic Haz Ind:			
Non-Cancer Acute Haz Ind:			

2006 Criteria Data

Facility ID:	15801	***CERR Code:***	
Facility SIC Code:	3841	***TOGT:***	.247
CO:	1	***ROGT:***	.0988
Air Basin:	SF	***COT:***	
District:	BA	***NOXT:***	
COID:	ALA	***SOXT:***	
DISN:	BAY AREA AQMD	***PMT:***	0
CHAPIS:		***PM10T:***	0

2006 Toxic Data

Facility ID:	15801	***COID:***	ALA
Facility SIC Code:	3841	***DISN:***	BAY AREA AQMD
CO:	1	***CHAPIS:***	
Air Basin:	SF	***CERR Code:***	
District:	BA		
TS:			
Health Risk Asmt:			
Non-Cancer Chronic Haz Ind:			
Non-Cancer Acute Haz Ind:			

2007 Criteria Data

Facility ID:	15801	***CERR Code:***	
Facility SIC Code:	3841	***TOGT:***	.306
CO:	1	***ROGT:***	.1224

Air Basin:	SF	**COT:**	
District:	BA	**NOXT:**	
COID:	ALA	**SOXT:**	
DISN:	BAY AREA AQMD	**PMT:**	0
CHAPIS:		**PM10T:**	0

2007 Toxic Data

Facility ID:	15801	**COID:**	ALA
Facility SIC Code:	3841	**DISN:**	BAY AREA AQMD
CO:	1	**CHAPIS:**	
Air Basin:	SF	**CERR Code:**	
District:	BA		
TS:			
Health Risk Asmt:			
Non-Cancer Chronic Haz Ind:			
Non-Cancer Acute Haz Ind:			

2008 Criteria Data

Facility ID:	15801	**CERR Code:**	
Facility SIC Code:	3841	**TOGT:**	.306
CO:	1	**ROGT:**	.1224
Air Basin:	SF	**COT:**	
District:	BA	**NOXT:**	
COID:	ALA	**SOXT:**	
DISN:	BAY AREA AQMD	**PMT:**	0
CHAPIS:		**PM10T:**	0

2008 Toxic Data

Facility ID:	15801	**COID:**	ALA
Facility SIC Code:	3841	**DISN:**	BAY AREA AQMD
CO:	1	**CHAPIS:**	
Air Basin:	SF	**CERR Code:**	
District:	BA		
TS:			
Health Risk Asmt:			
Non-Cancer Chronic Haz Ind:			
Non-Cancer Acute Haz Ind:			

2009 Criteria Data

Facility ID:	15801	**CERR Code:**	
Facility SIC Code:	3841	**TOGT:**	.306
CO:	1	**ROGT:**	.1224
Air Basin:	SF	**COT:**	
District:	BA	**NOXT:**	
COID:	ALA	**SOXT:**	
DISN:	BAY AREA AQMD	**PMT:**	0
CHAPIS:		**PM10T:**	0

2009 Toxic Data

Facility ID:	15801	**COID:**	ALA
Facility SIC Code:	3841	**DISN:**	BAY AREA AQMD
CO:	1	**CHAPIS:**	
Air Basin:	SF	**CERR Code:**	
District:	BA		
TS:			
Health Risk Asmt:			
Non-Cancer Chronic Haz Ind:			
Non-Cancer Acute Haz Ind:			

Map Key	Number of Records	Direction	Distance (mi/ft)	Elev/Diff (ft)	Site	DB

2010 Toxic Data

Facility ID:	15801	***COID:***	ALA
Facility SIC Code:	3841	***DISN:***	BAY AREA AQMD
CO:	1	***CHAPIS:***	
Air Basin:	SF	***CERR Code:***	
District:	BA		
TS:			
Health Risk Asmt:			
Non-Cancer Chronic Haz Ind:			
Non-Cancer Acute Haz Ind:			

406	***2 of 6***	***N***	***0.19 / 1,005.22***	***16.38 / 11***	***MEDPLAST FREMONT 45581 NORTHPORT LOOP, WEST FREMONT CA 94538***	***EMISSIONS***

2011 Criteria Data

Facility ID:	15801	***CERR Code:***	
Facility SIC Code:	3841	***TOGT:***	.425
CO:	1	***ROGT:***	.17
Air Basin:	SF	***COT:***	
District:	BA	***NOXT:***	
COID:	ALA	***SOXT:***	
DISN:	BAY AREA AQMD	***PMT:***	0
CHAPIS:		***PM10T:***	0

2011 Toxic Data

Facility ID:	15801	***COID:***	ALA
Facility SIC Code:	3841	***DISN:***	BAY AREA AQMD
CO:	1	***CHAPIS:***	
Air Basin:	SF	***CERR Code:***	
District:	BA		
TS:			
Health Risk Asmt:			
Non-Cancer Chronic Haz Ind:			
Non-Cancer Acute Haz Ind:			

2012 Criteria Data

Facility ID:	15801	***CERR Code:***	
Facility SIC Code:	3841	***TOGT:***	.425
CO:	1	***ROGT:***	.17
Air Basin:	SF	***COT:***	
District:	BA	***NOXT:***	
COID:	ALA	***SOXT:***	
DISN:	BAY AREA AQMD	***PMT:***	0
CHAPIS:		***PM10T:***	0

2012 Toxic Data

Facility ID:	15801	***COID:***	ALA
Facility SIC Code:	3841	***DISN:***	BAY AREA AQMD
CO:	1	***CHAPIS:***	
Air Basin:	SF	***CERR Code:***	
District:	BA		
TS:			
Health Risk Asmt:			
Non-Cancer Chronic Haz Ind:			

Non-Cancer Acute Haz Ind:

2013 Criteria Data

Facility ID:	15801	***CERR Code:***	
Facility SIC Code:	3841	***TOGT:***	.425
CO:	1	***ROGT:***	.17
Air Basin:	SF	***COT:***	
District:	BA	***NOXT:***	
COID:	ALA	***SOXT:***	
DISN:	BAY AREA AQMD	***PMT:***	0
CHAPIS:		***PM10T:***	0

2013 Toxic Data

Facility ID:	15801	***COID:***	ALA
Facility SIC Code:	3841	***DISN:***	BAY AREA AQMD
CO:	1	***CHAPIS:***	
Air Basin:	SF	***CERR Code:***	
District:	BA		
TS:			
Health Risk Asmt:			
Non-Cancer Chronic Haz Ind:			
Non-Cancer Acute Haz Ind:			

2014 Criteria Data

Facility ID:	15801	***CERR Code:***	
Facility SIC Code:	3841	***TOGT:***	.425068976
CO:	1	***ROGT:***	
Air Basin:	SF	***COT:***	
District:	BA	***NOXT:***	
COID:	ALA	***SOXT:***	
DISN:	BAY AREA AQMD	***PMT:***	.000002046
CHAPIS:		***PM10T:***	.000001296

2014 Toxic Data

Facility ID:	15801	***COID:***	ALA
Facility SIC Code:	3841	***DISN:***	BAY AREA AQMD
CO:	1	***CHAPIS:***	
Air Basin:	SF	***CERR Code:***	
District:	BA		
TS:			
Health Risk Asmt:			
Non-Cancer Chronic Haz Ind:			
Non-Cancer Acute Haz Ind:			

2015 Criteria Data

Facility ID:	15801	***CERR Code:***	
Facility SIC Code:	3841	***TOGT:***	.4619626
CO:	1	***ROGT:***	.33532936
Air Basin:	SF	***COT:***	
District:	BA	***NOXT:***	
COID:	ALA	***SOXT:***	
DISN:	BAY AREA AQMD	***PMT:***	.000002046
CHAPIS:		***PM10T:***	.000001296

2015 Toxic Data

Facility ID:	15801	***COID:***	ALA

Facility SIC Code:	3841	***DISN:***	BAY AREA AQMD
CO:	1	***CHAPIS:***	
Air Basin:	SF	***CERR Code:***	
District:	BA		
TS:			
Health Risk Asmt:			
Non-Cancer Chronic Haz Ind:			
Non-Cancer Acute Haz Ind:			

2016 Criteria Data

Facility ID:	15801	***CERR CODE:***	
Facility SIC Code:	3841	***TOGT:***	.46196261
CO:	1	***ROGT:***	.184785044
Air Basin:	SF	***COT:***	
District:	BA	***NOXT:***	
COID:	ALA	***SOXT:***	
DISN:	BAY AREA AQMD	***PMT:***	.000002046
CHAPIS:		***PM10T:***	.000001296

2016 Toxic Data

Facility ID:	15801	***TS:***	
Facility SIC Code:	3841	***HRA:***	
CERR CODE:		***CH Index:***	
COID:	ALA	***AH Index:***	
CO:	1	***Air Basin:***	SF
DISN:	BAY AREA AQMD	***District:***	BA
CHAPIS:			

2017 Criteria Data

Facility ID:	15801	***CERR Code:***	
Facility SIC Code:	3841	***TOGT:***	.46196261
CO:	1	***ROGT:***	.184785044
Air Basin:	SF	***COT:***	
District:	BA	***NOXT:***	
COID:	ALA	***SOXT:***	
DISN:	BAY AREA AQMD	***PMT:***	.000002046
CHAPIS:		***PM10T:***	.000001296

2017 Toxic Data

Facility ID:	15801	***COID:***	ALA
Facility SIC Code:	3841	***DISN:***	BAY AREA AQMD
CO:	1	***CHAPIS:***	
Air Basin:	SF	***CERR Code:***	
District:	BA		
TS:			
Health Risk Asmt:			
Non-Cancer Chronic Haz Ind:			
Non-Cancer Acute Haz Ind:			

2018 Criteria Data

Facility ID:	15801	***CERR Code:***	
Facility SIC Code:	3841	***TOGT:***	.46226915
CO:	1	***ROGT:***	.18490766
Air Basin:	SF	***COT:***	
District:	BA	***NOXT:***	
COID:	ALA	***SOXT:***	
DISN:	BAY AREA AQMD	***PMT:***	.000002046
CHAPIS:		***PM10T:***	.000001296

Map Key	Number of Records	Direction	Distance (mi/ft)	Elev/Diff (ft)	Site	DB

2018 Toxic Data

Facility ID:	15801	***COID:***	ALA
Facility SIC Code:	3841	***DISN:***	BAY AREA AQMD
CO:	1	***CHAPIS:***	
Air Basin:	SF	***CERR Code:***	
District:	BA		
TS:			
Health Risk Asmt:			
Non-Cancer Chronic Haz Ind:			
Non-Cancer Acute Haz Ind:			

406	*3 of 6*	*N*	*0.19 / 1,005.22*	*16.38 / 11*	***SPM FREMONT*** ***45581 N PORT-LOOP WEST*** ***FREMONT CA 94538***	***EMISSIONS***

1997 Criteria Data

Facility ID:	6481	***CERR Code:***	
Facility SIC Code:	3089	***TOGT:***	.4
CO:	1	***ROGT:***	.16
Air Basin:	SF	***COT:***	
District:	BA	***NOXT:***	
COID:	ALA	***SOXT:***	
DISN:	BAY AREA AQMD	***PMT:***	
CHAPIS:		***PM10T:***	

1997 Toxic Data

Facility ID:	6481	***COID:***	ALA
Facility SIC Code:	3089	***DISN:***	BAY AREA AQMD
CO:	1	***CHAPIS:***	
Air Basin:	SF	***CERR Code:***	
District:	BA		
TS:			
Health Risk Asmt:			
Non-Cancer Chronic Haz Ind:			
Non-Cancer Acute Haz Ind:			

406	*4 of 6*	*N*	*0.19 / 1,005.22*	*16.38 / 11*	***VIANT FREMONT*** ***45581 NORTHPORT LOOP W*** ***FREMONT CA 94538***	***RCRA NON GEN***

EPA Handler ID:	CAL000385656
Gen Status Universe:	No Report
Contact Name:	DEBBIE HARPER
Contact Address:	45581 NORTHPORT LOOP WEST , , FREMONT , CA, 94538-6462 , US
Contact Phone No and Ext:	510-657-5800
Contact Email:	DEBBIE.HARPER@VIANTMEDICAL.COM
Contact Country:	US
County Name:	ALAMEDA
EPA Region:	09
Land Type:	Private
Receive Date:	20201006
Location Latitude:	
Location Longitude:	

Violation/Evaluation Summary

Note:	NO RECORDS: As of Apr 2023, there are no Compliance Monitoring and Enforcement (violation) records associated with this facility (EPA ID).

Handler Summary

Importer Activity:	No
Mixed Waste Generator:	No
Transporter Activity:	No
Transfer Facility:	No
Onsite Burner Exemption:	No
Furnace Exemption:	No
Underground Injection Activity:	No
Commercial TSD:	No
Used Oil Transporter:	No
Used Oil Transfer Facility:	No
Used Oil Processor:	No
Used Oil Refiner:	No
Used Oil Burner:	No
Used Oil Market Burner:	No
Used Oil Spec Marketer:	No

Hazardous Waste Handler Details

Sequence No:	1
Receive Date:	20130523
Handler Name:	MEDPLAST HOLDINGS DBA MEDPLAST FREMONT
Source Type:	Implementer
Federal Waste Generator Code:	N
Generator Code Description:	Not a Generator, Verified

Hazardous Waste Handler Details

Sequence No:	1
Receive Date:	20201006
Handler Name:	VIANT FREMONT
Source Type:	Notification
Federal Waste Generator Code:	N
Generator Code Description:	Not a Generator, Verified

Waste Code Details

Hazardous Waste Code:	121
Waste Code Description:	Alkaline solution (pH >12.5) with metals (antimony, arsenic, barium, beryllium, cadmium, chromium, cobalt, copper, lead, mercury, molybdenum, nickel, selenium, silver, thallium, vanadium, and zinc)
Hazardous Waste Code:	D001
Waste Code Description:	IGNITABLE WASTE

Owner/Operator Details

Owner/Operator Ind:	Current Owner	***Street No:***	
Type:	Other	***Street 1:***	45581 NORTHPORT LOOP W
Name:	MEDPLAST-FREMONT PETERSON INC	***Street 2:***	
Date Became Current:		***City:***	FREMONT
Date Ended Current:		***State:***	CA
Phone:	510-657-5800	***Country:***	
Source Type:	Implementer	***Zip Code:***	94538
Owner/Operator Ind:	Current Operator	***Street No:***	
Type:	Other	***Street 1:***	45581 NORTHPORT LOOP WEST
Name:	GAYNELL MAYS	***Street 2:***	
Date Became Current:		***City:***	FREMONT
Date Ended Current:		***State:***	CA
Phone:	510-657-5800	***Country:***	
Source Type:	Implementer	***Zip Code:***	94538-6462

Map Key	Number of Records	Direction	Distance (mi/ft)	Elev/Diff (ft)	Site	DB

Owner/Operator Ind:	Current Owner	**Street No:**	
Type:	Private	**Street 1:**	45581 NORTHPORT LOOP W
Name:	VIANT FREMONT	**Street 2:**	
Date Became Current:		**City:**	FREMONT
Date Ended Current:		**State:**	CA
Phone:		**Country:**	US
Source Type:	Notification	**Zip Code:**	94538

Owner/Operator Ind:	Current Operator	**Street No:**	
Type:	Private	**Street 1:**	45581 NORTHPORT LOOP WEST
Name:	DEBBIE HARPER	**Street 2:**	
Date Became Current:		**City:**	FREMONT
Date Ended Current:		**State:**	CA
Phone:		**Country:**	US
Source Type:	Notification	**Zip Code:**	94538-6462

Historical Handler Details

Receive Dt:	20130523
Generator Code Description:	Not a Generator, Verified
Handler Name:	MEDPLAST HOLDINGS DBA MEDPLAST FREMONT

Map Key	Number of Records	Direction	Distance (mi/ft)	Elev/Diff (ft)	Site	DB
406	5 of 6	N	0.19 / 1,005.22	16.38 / 11	VIANT MEDICAL 45581 NORTHPORT LOOP, WEST FREMONT CA 94538	EMISSIONS

2019 Criteria Data

CO:	1	**CHAPIS:**	
Air Basin:	SF	**CERR Code:**	
Facility ID:	15801	**ROGT:**	.18490766
District:	BA	**COT:**	
Facility SIC Code:	3841	**NOXT:**	
CO ID:	ALA	**SOXT:**	
DISN:	BAY AREA AQMD		
PM10T:	.000001296		
TOGT:	.46226915		
PMT:	.000002046		

2019 Toxic Data

CO:	1	**DISN:**	BAY AREA AQMD
Air Basin:	SF	**CHAPIS:**	
Faccility ID:	15801	**CERR Code:**	
District:	BA	**TS:**	
Facility SIC Code:	3841	**Health Risk Asmt:**	
COID:	ALA		
Non-Cancer Chronic Haz Ind:			
Non-Cancer Acute Haz Ind:			

2020 Criteria Data

CO:	1	**CHAPIS:**	
Air Basin:	SF	**CERR Code:**	
Facility ID:	15801	**ROGT:**	.1319972188
District:	BA	**COT:**	
Facility SIC Code:	3841	**NOXT:**	
CO ID:	ALA	**SOXT:**	
DISN:	BAY AREA AQMD		
TOGT:	.329993047		
PMT:	.000000246		

Map Key	Number of Records	Direction	Distance (mi/ft)	Elev/Diff (ft)	Site	DB

PM10T: .000000156

2020 Toxic Data

CO:	1	***DISN:***	BAY AREA AQMD
Air Basin:	SF	***CHAPIS:***	
Facility ID:	15801	***CHERR Code:***	
District:	BA	***TS:***	
Facility SIC Code:	3841	***Health Risk Asmt:***	
COID:	ALA		
Non-Cancer Chronic Haz Ind:			
Non-Cancer Acute Haz Ind:			

---

406 ***6 of 6*** ***N*** ***0.19 / 1,005.22*** ***16.38 / 11*** ***VIANT ANNEX D&D WEST 45531 NORTHPORT LOOP WEST FREMONT CA 94538*** ***RCRA SQG***

EPA Handler ID:	CAR000337501
Gen Status Universe:	Small Quantity Generator
Contact Name:	HYON PYON
Contact Address:	47225 , FREMONT BOULEVARD , , FREMONT , CA, 94538 , US
Contact Phone No and Ext:	408-421-9417
Contact Email:	HYON.PYON@VIANTMEDICAL.COM
Contact Country:	US
County Name:	ALAMEDA
EPA Region:	09
Land Type:	Private
Receive Date:	20220419
Location Latitude:	
Location Longitude:	

Violation/Evaluation Summary

Note: NO RECORDS: As of Apr 2023, there are no Compliance Monitoring and Enforcement (violation) records associated with this facility (EPA ID).

Handler Summary

Importer Activity:	No
Mixed Waste Generator:	No
Transporter Activity:	No
Transfer Facility:	No
Onsite Burner Exemption:	No
Furnace Exemption:	No
Underground Injection Activity:	No
Commercial TSD:	No
Used Oil Transporter:	No
Used Oil Transfer Facility:	No
Used Oil Processor:	No
Used Oil Refiner:	No
Used Oil Burner:	No
Used Oil Market Burner:	No
Used Oil Spec Marketer:	No

Hazardous Waste Handler Details

Sequence No:	1
Receive Date:	20220419
Handler Name:	VIANT ANNEX D&D WEST
Federal Waste Generator Code:	2
Generator Code Description:	Small Quantity Generator
Source Type:	Notification

Map Key	Number of Records	Direction	Distance (mi/ft)	Elev/Diff (ft)	Site	DB

Waste Code Details

Hazardous Waste Code: 212
Waste Code Description: Oxygenated solvents (acetone, butanol, ethyl acetate, etc.)

Hazardous Waste Code: F003
Waste Code Description: THE FOLLOWING SPENT NONHALOGENATED SOLVENTS: XYLENE, ACETONE, ETHYL ACETATE, ETHYL BENZENE, ETHYL ETHER, METHYL ISOBUTYL KETONE, N-BUTYL ALCOHOL, CYCLOHEXANONE, AND METHANOL; ALL SPENT SOLVENT MIXTURES/BLENDS CONTAINING, BEFORE USE, ONLY THE ABOVE SPENT NONHALOGENATED SOLVENTS; AND ALL SPENT SOLVENT MIXTURES/BLENDS CONTAINING, BEFORE USE, ONE OR MORE OF THE ABOVE NONHALOGENATED SOLVENTS, AND A TOTAL OF TEN PERCENT OR MORE (BY VOLUME) OF ONE OR MORE OF THOSE SOLVENTS LISTED IN F001, F002, F004, AND F005; AND STILL BOTTOMS FROM THE RECOVERY OF THESE SPENT SOLVENTS AND SPENT SOLVENT MIXTURES.

Hazardous Waste Code: D001
Waste Code Description: IGNITABLE WASTE

Hazardous Waste Code: 561
Waste Code Description: Detergent and soap

Owner/Operator Details

Owner/Operator Ind:	Current Owner	***Street No:***	555
Type:	Private	***Street 1:***	TWIN DOLPHIN DRIVE, SUITE 600
Name:	KINOITE 1031, LLC	***Street 2:***	
Date Became Current:	20220401	***City:***	REDWOOD CITY
Date Ended Current:		***State:***	CA
Phone:	650-508-8666	***Country:***	US
Source Type:	Notification	***Zip Code:***	94065

Owner/Operator Ind:	Current Operator	***Street No:***	47225
Type:	Private	***Street 1:***	FREMONT BOULEVARD
Name:	GARY BOSECK	***Street 2:***	
Date Became Current:	20220408	***City:***	FREMONT
Date Ended Current:		***State:***	CA
Phone:	978-390-0806	***Country:***	US
Source Type:	Notification	***Zip Code:***	94538

---

407 ***1 of 1*** ***SSW*** ***0.33 / 1,752.06*** ***20.07 / 15*** ***CA*** ***PFAS GW***

Well ID:	L10005750092-G-16R	***SRS Latitude:***	37.421026400000002
Gm Dataset Name:	WB_CLEANUP	***SRS Longitude:***	-121.9784037
Gm Data Source:	GeoTracker	***Latitude:***	37.421026400000002
Gm Well Category:	MONITORING	***Longitude:***	-121.9784037
SRS Datum:	NAD83		
Gm Altwell Id1:	G-16R		
Gm Altwell Id2:			
Gm Altwell Id3:			

Well Details

Gm Cas No:		***SRC Chemical:***	PFBSA
Gm Result:	8.2	***SRC Result:***	8.2
Gm Result Modifier:	=	***SRC Result Modifie:***	=
Gm Result Units:	NG/L	***SRC Result Units:***	NG/L
Gm Chemical Vvl:	PFBSA	***SRC Report Limit:***	1.9
Gm Reporting Limit:	1.9	***SRC Analytic Meth:***	QSMPFAS
Gm Well Depth Ft:		***SRC Well Depth Ft:***	
Gm Chemical Name:	Perfluorobutanesulfonic acid		
Gm Samp Collection Date:	04/26/2022		
Gm Screen Top Depth Ft:	51		
Gm Screen Bottom Depth Ft:	60.5		
SRC Samp Collection Date:	04/26/2022		

SRC Samp Collection Time: 0910
SRC Screen Top Depth Ft: 51
SRC Screen Bottom Depth Ft: 60.5
SRC Lab Note: TG

Well Details

Gm Cas No:
Gm Result: 1.9
Gm Result Modifier: <
Gm Result Units: NG/L
Gm Chemical Vvl: PFUNDCA
Gm Reporting Limit: 1.9
Gm Well Depth Ft:
Gm Chemical Name: Perfluoroundecanoic acid
Gm Samp Collection Date: 04/26/2022
Gm Screen Top Depth Ft: 51
Gm Screen Bottom Depth Ft: 60.5
SRC Samp Collection Date: 04/26/2022
SRC Samp Collection Time: 0910
SRC Screen Top Depth Ft: 51
SRC Screen Bottom Depth Ft: 60.5
SRC Lab Note:
SRC Chemical: PFUNDCA
SRC Result: 1.9
SRC Result Modifie: <
SRC Result Units: NG/L
SRC Report Limit: 1.9
SRC Analytic Meth: QSMPFAS
SRC Well Depth Ft:

Well Details

Gm Cas No:
Gm Result: 1.9
Gm Result Modifier: <
Gm Result Units: NG/L
Gm Chemical Vvl: 11ClPF3OUDS
Gm Reporting Limit: 1.9
Gm Well Depth Ft:
Gm Chemical Name: 11-Chloroeicosafluoro-3-oxaundecane-1-sulfonic acid
Gm Samp Collection Date: 04/26/2022
Gm Screen Top Depth Ft: 51
Gm Screen Bottom Depth Ft: 60.5
SRC Samp Collection Date: 04/26/2022
SRC Samp Collection Time: 0910
SRC Screen Top Depth Ft: 51
SRC Screen Bottom Depth Ft: 60.5
SRC Lab Note:
SRC Chemical: 11ClPF3OUDS
SRC Result: 1.9
SRC Result Modifie: <
SRC Result Units: NG/L
SRC Report Limit: 1.9
SRC Analytic Meth: QSMPFAS
SRC Well Depth Ft:

Well Details

Gm Cas No:
Gm Result: 1.9
Gm Result Modifier: <
Gm Result Units: NG/L
Gm Chemical Vvl: PFDOA
Gm Reporting Limit: 1.9
Gm Well Depth Ft:
Gm Chemical Name: Perfluorododecanoic acid
Gm Samp Collection Date: 04/26/2022
Gm Screen Top Depth Ft: 51
Gm Screen Bottom Depth Ft: 60.5
SRC Samp Collection Date: 04/26/2022
SRC Samp Collection Time: 0910
SRC Screen Top Depth Ft: 51
SRC Screen Bottom Depth Ft: 60.5
SRC Lab Note:
SRC Chemical: PFDOA
SRC Result: 1.9
SRC Result Modifie: <
SRC Result Units: NG/L
SRC Report Limit: 1.9
SRC Analytic Meth: QSMPFAS
SRC Well Depth Ft:

Well Details

Gm Cas No:		**SRC Chemical:**	PFNDCA
Gm Result:	1.9	**SRC Result:**	1.9
Gm Result Modifier:	<	**SRC Result Modifie:**	<
Gm Result Units:	NG/L	**SRC Result Units:**	NG/L
Gm Chemical Vvl:	PFNDCA	**SRC Report Limit:**	1.9
Gm Reporting Limit:	1.9	**SRC Analytic Meth:**	QSMPFAS
Gm Well Depth Ft:		**SRC Well Depth Ft:**	
Gm Chemical Name:	Perfluorodecanoic acid		
Gm Samp Collection Date:	04/26/2022		
Gm Screen Top Depth Ft:	51		
Gm Screen Bottom Depth Ft:	60.5		
SRC Samp Collection Date:	04/26/2022		
SRC Samp Collection Time:	0910		
SRC Screen Top Depth Ft:	51		
SRC Screen Bottom Depth Ft:	60.5		
SRC Lab Note:			

Well Details

Gm Cas No:		**SRC Chemical:**	PFOA
Gm Result:	40	**SRC Result:**	40
Gm Result Modifier:	=	**SRC Result Modifie:**	=
Gm Result Units:	NG/L	**SRC Result Units:**	NG/L
Gm Chemical Vvl:	PFOA	**SRC Report Limit:**	1.9
Gm Reporting Limit:	1.9	**SRC Analytic Meth:**	QSMPFAS
Gm Well Depth Ft:		**SRC Well Depth Ft:**	
Gm Chemical Name:	Perfluorooctanoic acid		
Gm Samp Collection Date:	04/26/2022		
Gm Screen Top Depth Ft:	51		
Gm Screen Bottom Depth Ft:	60.5		
SRC Samp Collection Date:	04/26/2022		
SRC Samp Collection Time:	0910		
SRC Screen Top Depth Ft:	51		
SRC Screen Bottom Depth Ft:	60.5		
SRC Lab Note:			

Well Details

Gm Cas No:		**SRC Chemical:**	PFNA
Gm Result:	1.9	**SRC Result:**	1.9
Gm Result Modifier:	<	**SRC Result Modifie:**	<
Gm Result Units:	NG/L	**SRC Result Units:**	NG/L
Gm Chemical Vvl:	PFNA	**SRC Report Limit:**	1.9
Gm Reporting Limit:	1.9	**SRC Analytic Meth:**	QSMPFAS
Gm Well Depth Ft:		**SRC Well Depth Ft:**	
Gm Chemical Name:	Perfluorononanoic acid		
Gm Samp Collection Date:	04/26/2022		
Gm Screen Top Depth Ft:	51		
Gm Screen Bottom Depth Ft:	60.5		
SRC Samp Collection Date:	04/26/2022		
SRC Samp Collection Time:	0910		
SRC Screen Top Depth Ft:	51		
SRC Screen Bottom Depth Ft:	60.5		
SRC Lab Note:			

Well Details

Gm Cas No:		**SRC Chemical:**	HFPA-DA
Gm Result:	3.8	**SRC Result:**	3.8
Gm Result Modifier:	<	**SRC Result Modifie:**	<
Gm Result Units:	NG/L	**SRC Result Units:**	NG/L
Gm Chemical Vvl:	HFPA-DA	**SRC Report Limit:**	3.8
Gm Reporting Limit:	3.8	**SRC Analytic Meth:**	QSMPFAS
Gm Well Depth Ft:		**SRC Well Depth Ft:**	
Gm Chemical Name:	2,3,3,3-tetrafluoro-2-(1,1,2,2,3,3,3-heptafluoropropoxy) propanoic acid		

Gm Samp Collection Date: 04/26/2022
Gm Screen Top Depth Ft: 51
Gm Screen Bottom Depth Ft: 60.5
SRC Samp Collection Date: 04/26/2022
SRC Samp Collection Time: 0910
SRC Screen Top Depth Ft: 51
SRC Screen Bottom Depth Ft: 60.5
SRC Lab Note:

Well Details

Gm Cas No:
Gm Result: 1.9
Gm Result Modifier: <
Gm Result Units: NG/L
Gm Chemical Vvl: 7:3FTCA
Gm Reporting Limit: 1.9
Gm Well Depth Ft:
Gm Chemical Name: 2H,2H,3H,3H-Perfluorodecanoicacid
Gm Samp Collection Date: 04/26/2022
Gm Screen Top Depth Ft: 51
Gm Screen Bottom Depth Ft: 60.5
SRC Samp Collection Date: 04/26/2022
SRC Samp Collection Time: 0910
SRC Screen Top Depth Ft: 51
SRC Screen Bottom Depth Ft: 60.5
SRC Lab Note:
SRC Chemical: 7:3FTCA
SRC Result: 1.9
SRC Result Modifie: <
SRC Result Units: NG/L
SRC Report Limit: 1.9
SRC Analytic Meth: QSMPFAS
SRC Well Depth Ft:

Well Details

Gm Cas No:
Gm Result: 1.9
Gm Result Modifier: <
Gm Result Units: NG/L
Gm Chemical Vvl: 3:3FTCA
Gm Reporting Limit: 1.9
Gm Well Depth Ft:
Gm Chemical Name: 4,4,5,5,6,6,6-HeptafluorohexanoicAcid
Gm Samp Collection Date: 04/26/2022
Gm Screen Top Depth Ft: 51
Gm Screen Bottom Depth Ft: 60.5
SRC Samp Collection Date: 04/26/2022
SRC Samp Collection Time: 0910
SRC Screen Top Depth Ft: 51
SRC Screen Bottom Depth Ft: 60.5
SRC Lab Note:
SRC Chemical: 3:3FTCA
SRC Result: 1.9
SRC Result Modifie: <
SRC Result Units: NG/L
SRC Report Limit: 1.9
SRC Analytic Meth: QSMPFAS
SRC Well Depth Ft:

Well Details

Gm Cas No:
Gm Result: 1.9
Gm Result Modifier: <
Gm Result Units: NG/L
Gm Chemical Vvl: PFTEDA
Gm Reporting Limit: 1.9
Gm Well Depth Ft:
Gm Chemical Name: Perfluorotetradecanoic acid
Gm Samp Collection Date: 04/26/2022
Gm Screen Top Depth Ft: 51
Gm Screen Bottom Depth Ft: 60.5
SRC Samp Collection Date: 04/26/2022
SRC Samp Collection Time: 0910
SRC Screen Top Depth Ft: 51
SRC Screen Bottom Depth Ft: 60.5
SRC Lab Note:
SRC Chemical: PFTEDA
SRC Result: 1.9
SRC Result Modifie: <
SRC Result Units: NG/L
SRC Report Limit: 1.9
SRC Analytic Meth: QSMPFAS
SRC Well Depth Ft:

Well Details

Gm Cas No:		***SRC Chemical:***	PFDSA
Gm Result:	1.9	***SRC Result:***	1.9
Gm Result Modifier:	<	***SRC Result Modifie:***	<
Gm Result Units:	NG/L	***SRC Result Units:***	NG/L
Gm Chemical Vvl:	PFDSA	***SRC Report Limit:***	1.9
Gm Reporting Limit:	1.9	***SRC Analytic Meth:***	QSMPFAS
Gm Well Depth Ft:		***SRC Well Depth Ft:***	
Gm Chemical Name:	Perfluorodecanesulfonic acid		
Gm Samp Collection Date:	04/26/2022		
Gm Screen Top Depth Ft:	51		
Gm Screen Bottom Depth Ft:	60.5		
SRC Samp Collection Date:	04/26/2022		
SRC Samp Collection Time:	0910		
SRC Screen Top Depth Ft:	51		
SRC Screen Bottom Depth Ft:	60.5		
SRC Lab Note:			

Well Details

Gm Cas No:		***SRC Chemical:***	PFPA
Gm Result:	82	***SRC Result:***	82
Gm Result Modifier:	=	***SRC Result Modifie:***	=
Gm Result Units:	NG/L	***SRC Result Units:***	NG/L
Gm Chemical Vvl:	PFPA	***SRC Report Limit:***	1.9
Gm Reporting Limit:	1.9	***SRC Analytic Meth:***	QSMPFAS
Gm Well Depth Ft:		***SRC Well Depth Ft:***	
Gm Chemical Name:	Perfluoropentanoicacid		
Gm Samp Collection Date:	04/26/2022		
Gm Screen Top Depth Ft:	51		
Gm Screen Bottom Depth Ft:	60.5		
SRC Samp Collection Date:	04/26/2022		
SRC Samp Collection Time:	0910		
SRC Screen Top Depth Ft:	51		
SRC Screen Bottom Depth Ft:	60.5		
SRC Lab Note:			

Well Details

Gm Cas No:		***SRC Chemical:***	PFHPSA
Gm Result:	1.9	***SRC Result:***	1.9
Gm Result Modifier:	<	***SRC Result Modifie:***	<
Gm Result Units:	NG/L	***SRC Result Units:***	NG/L
Gm Chemical Vvl:	PFHPSA	***SRC Report Limit:***	1.9
Gm Reporting Limit:	1.9	***SRC Analytic Meth:***	QSMPFAS
Gm Well Depth Ft:		***SRC Well Depth Ft:***	
Gm Chemical Name:	Perfluoroheptanesulfonic acid		
Gm Samp Collection Date:	04/26/2022		
Gm Screen Top Depth Ft:	51		
Gm Screen Bottom Depth Ft:	60.5		
SRC Samp Collection Date:	04/26/2022		
SRC Samp Collection Time:	0910		
SRC Screen Top Depth Ft:	51		
SRC Screen Bottom Depth Ft:	60.5		
SRC Lab Note:			

Well Details

Gm Cas No:		***SRC Chemical:***	4:2FTS
Gm Result:	1.9	***SRC Result:***	1.9
Gm Result Modifier:	<	***SRC Result Modifie:***	<
Gm Result Units:	NG/L	***SRC Result Units:***	NG/L

Gm Chemical Vvl:	4:2FTS	**SRC Report Limit:**	1.9
Gm Reporting Limit:	1.9	**SRC Analytic Meth:**	QSMPFAS
Gm Well Depth Ft:		**SRC Well Depth Ft:**	
Gm Chemical Name:	4:2 Fluorotelomer sulfonic acid		
Gm Samp Collection Date:	04/26/2022		
Gm Screen Top Depth Ft:	51		
Gm Screen Bottom Depth Ft:	60.5		
SRC Samp Collection Date:	04/26/2022		
SRC Samp Collection Time:	0910		
SRC Screen Top Depth Ft:	51		
SRC Screen Bottom Depth Ft:	60.5		
SRC Lab Note:			

Well Details

Gm Cas No:		**SRC Chemical:**	PFOSA
Gm Result:	1.9	**SRC Result:**	1.9
Gm Result Modifier:	<	**SRC Result Modifie:**	<
Gm Result Units:	NG/L	**SRC Result Units:**	NG/L
Gm Chemical Vvl:	PFOSA	**SRC Report Limit:**	1.9
Gm Reporting Limit:	1.9	**SRC Analytic Meth:**	QSMPFAS
Gm Well Depth Ft:		**SRC Well Depth Ft:**	
Gm Chemical Name:	Perfluorooctane sulfonamide		
Gm Samp Collection Date:	04/26/2022		
Gm Screen Top Depth Ft:	51		
Gm Screen Bottom Depth Ft:	60.5		
SRC Samp Collection Date:	04/26/2022		
SRC Samp Collection Time:	0910		
SRC Screen Top Depth Ft:	51		
SRC Screen Bottom Depth Ft:	60.5		
SRC Lab Note:			

Well Details

Gm Cas No:		**SRC Chemical:**	8:2FTS
Gm Result:	1.9	**SRC Result:**	1.9
Gm Result Modifier:	<	**SRC Result Modifie:**	<
Gm Result Units:	NG/L	**SRC Result Units:**	NG/L
Gm Chemical Vvl:	8:2FTS	**SRC Report Limit:**	1.9
Gm Reporting Limit:	1.9	**SRC Analytic Meth:**	QSMPFAS
Gm Well Depth Ft:		**SRC Well Depth Ft:**	
Gm Chemical Name:	8:2 Fluorotelomer sulfonic acid		
Gm Samp Collection Date:	04/26/2022		
Gm Screen Top Depth Ft:	51		
Gm Screen Bottom Depth Ft:	60.5		
SRC Samp Collection Date:	04/26/2022		
SRC Samp Collection Time:	0910		
SRC Screen Top Depth Ft:	51		
SRC Screen Bottom Depth Ft:	60.5		
SRC Lab Note:			

Well Details

Gm Cas No:		**SRC Chemical:**	NETFOSAA
Gm Result:	4.7	**SRC Result:**	4.7
Gm Result Modifier:	<	**SRC Result Modifie:**	<
Gm Result Units:	NG/L	**SRC Result Units:**	NG/L
Gm Chemical Vvl:	NETFOSAA	**SRC Report Limit:**	4.7
Gm Reporting Limit:	4.7	**SRC Analytic Meth:**	QSMPFAS
Gm Well Depth Ft:		**SRC Well Depth Ft:**	
Gm Chemical Name:	N-Ethyl perfluorooctane sulfonamidoacetic acid		
Gm Samp Collection Date:	04/26/2022		
Gm Screen Top Depth Ft:	51		
Gm Screen Bottom Depth Ft:	60.5		
SRC Samp Collection Date:	04/26/2022		

SRC Samp Collection Time: 0910
SRC Screen Top Depth Ft: 51
SRC Screen Bottom Depth Ft: 60.5
SRC Lab Note:

Well Details

Gm Cas No:
Gm Result: 46
Gm Result Modifier: =
Gm Result Units: NG/L
Gm Chemical Vvl: 6:2FTS
Gm Reporting Limit: 4.7
Gm Well Depth Ft:
Gm Chemical Name: 6:2 Fluorotelomer sulfonic acid
Gm Samp Collection Date: 04/26/2022
Gm Screen Top Depth Ft: 51
Gm Screen Bottom Depth Ft: 60.5
SRC Chemical: 6:2FTS
SRC Result: 46
SRC Result Modifie: =
SRC Result Units: NG/L
SRC Report Limit: 4.7
SRC Analytic Meth: QSMPFAS
SRC Well Depth Ft:
SRC Samp Collection Date: 04/26/2022
SRC Samp Collection Time: 0910
SRC Screen Top Depth Ft: 51
SRC Screen Bottom Depth Ft: 60.5
SRC Lab Note:

Well Details

Gm Cas No:
Gm Result: 1.9
Gm Result Modifier: <
Gm Result Units: NG/L
Gm Chemical Vvl: 9ClPF3ONS
Gm Reporting Limit: 1.9
Gm Well Depth Ft:
Gm Chemical Name: 9-Chlorohexadecafluoro-3-oxanonane-1-sulfonic acid
Gm Samp Collection Date: 04/26/2022
Gm Screen Top Depth Ft: 51
Gm Screen Bottom Depth Ft: 60.5
SRC Chemical: 9ClPF3ONS
SRC Result: 1.9
SRC Result Modifie: <
SRC Result Units: NG/L
SRC Report Limit: 1.9
SRC Analytic Meth: QSMPFAS
SRC Well Depth Ft:
SRC Samp Collection Date: 04/26/2022
SRC Samp Collection Time: 0910
SRC Screen Top Depth Ft: 51
SRC Screen Bottom Depth Ft: 60.5
SRC Lab Note:

Well Details

Gm Cas No:
Gm Result: 4.7
Gm Result Modifier: <
Gm Result Units: NG/L
Gm Chemical Vvl: NMEFOSAA
Gm Reporting Limit: 4.7
Gm Well Depth Ft:
Gm Chemical Name: N-Methyl perfluorooctane sulfonamidoacetic acid
Gm Samp Collection Date: 04/26/2022
Gm Screen Top Depth Ft: 51
Gm Screen Bottom Depth Ft: 60.5
SRC Chemical: NMEFOSAA
SRC Result: 4.7
SRC Result Modifie: <
SRC Result Units: NG/L
SRC Report Limit: 4.7
SRC Analytic Meth: QSMPFAS
SRC Well Depth Ft:
SRC Samp Collection Date: 04/26/2022
SRC Samp Collection Time: 0910
SRC Screen Top Depth Ft: 51
SRC Screen Bottom Depth Ft: 60.5
SRC Lab Note:

Well Details

Gm Cas No:		**SRC Chemical:**	PFBTA
Gm Result:	120	**SRC Result:**	120
Gm Result Modifier:	=	**SRC Result Modifie:**	=
Gm Result Units:	NG/L	**SRC Result Units:**	NG/L
Gm Chemical Vvl:	PFBTA	**SRC Report Limit:**	4.7
Gm Reporting Limit:	4.7	**SRC Analytic Meth:**	QSMPFAS
Gm Well Depth Ft:		**SRC Well Depth Ft:**	
Gm Chemical Name:	Perfluorobutanoic acid		
Gm Samp Collection Date:	04/26/2022		
Gm Screen Top Depth Ft:	51		
Gm Screen Bottom Depth Ft:	60.5		
SRC Samp Collection Date:	04/26/2022		
SRC Samp Collection Time:	0910		
SRC Screen Top Depth Ft:	51		
SRC Screen Bottom Depth Ft:	60.5		
SRC Lab Note:			

Well Details

Gm Cas No:		**SRC Chemical:**	PFPES
Gm Result:	2.4	**SRC Result:**	2.4
Gm Result Modifier:	=	**SRC Result Modifie:**	=
Gm Result Units:	NG/L	**SRC Result Units:**	NG/L
Gm Chemical Vvl:	PFPES	**SRC Report Limit:**	1.9
Gm Reporting Limit:	1.9	**SRC Analytic Meth:**	QSMPFAS
Gm Well Depth Ft:		**SRC Well Depth Ft:**	
Gm Chemical Name:	Perfluoropentanesulfonoicacid		
Gm Samp Collection Date:	04/26/2022		
Gm Screen Top Depth Ft:	51		
Gm Screen Bottom Depth Ft:	60.5		
SRC Samp Collection Date:	04/26/2022		
SRC Samp Collection Time:	0910		
SRC Screen Top Depth Ft:	51		
SRC Screen Bottom Depth Ft:	60.5		
SRC Lab Note:			

Well Details

Gm Cas No:		**SRC Chemical:**	PFHPA
Gm Result:	13	**SRC Result:**	13
Gm Result Modifier:	=	**SRC Result Modifie:**	=
Gm Result Units:	NG/L	**SRC Result Units:**	NG/L
Gm Chemical Vvl:	PFHPA	**SRC Report Limit:**	1.9
Gm Reporting Limit:	1.9	**SRC Analytic Meth:**	QSMPFAS
Gm Well Depth Ft:		**SRC Well Depth Ft:**	
Gm Chemical Name:	Perfluoroheptanoic acid		
Gm Samp Collection Date:	04/26/2022		
Gm Screen Top Depth Ft:	51		
Gm Screen Bottom Depth Ft:	60.5		
SRC Samp Collection Date:	04/26/2022		
SRC Samp Collection Time:	0910		
SRC Screen Top Depth Ft:	51		
SRC Screen Bottom Depth Ft:	60.5		
SRC Lab Note:			

Well Details

Gm Cas No:		**SRC Chemical:**	PFHA
Gm Result:	26	**SRC Result:**	26
Gm Result Modifier:	=	**SRC Result Modifie:**	=
Gm Result Units:	NG/L	**SRC Result Units:**	NG/L
Gm Chemical Vvl:	PFHA	**SRC Report Limit:**	1.9
Gm Reporting Limit:	1.9	**SRC Analytic Meth:**	QSMPFAS
Gm Well Depth Ft:		**SRC Well Depth Ft:**	
Gm Chemical Name:	Perfluorohexanoic acid		

Gm Samp Collection Date: 04/26/2022
Gm Screen Top Depth Ft: 51
Gm Screen Bottom Depth Ft: 60.5
SRC Samp Collection Date: 04/26/2022
SRC Samp Collection Time: 0910
SRC Screen Top Depth Ft: 51
SRC Screen Bottom Depth Ft: 60.5
SRC Lab Note:

Well Details

Gm Cas No:
Gm Result: 1.9
Gm Result Modifier: <
Gm Result Units: NG/L
Gm Chemical Vvl: PFTRIDA
Gm Reporting Limit: 1.9
Gm Well Depth Ft:
Gm Chemical Name: Perfluorotridecanoic acid
Gm Samp Collection Date: 04/26/2022
Gm Screen Top Depth Ft: 51
Gm Screen Bottom Depth Ft: 60.5
SRC Samp Collection Date: 04/26/2022
SRC Samp Collection Time: 0910
SRC Screen Top Depth Ft: 51
SRC Screen Bottom Depth Ft: 60.5
SRC Lab Note:
SRC Chemical: PFTRIDA
SRC Result: 1.9
SRC Result Modifie: <
SRC Result Units: NG/L
SRC Report Limit: 1.9
SRC Analytic Meth: QSMPFAS
SRC Well Depth Ft:

Well Details

Gm Cas No:
Gm Result: 11
Gm Result Modifier: =
Gm Result Units: NG/L
Gm Chemical Vvl: PFHXSA
Gm Reporting Limit: 1.9
Gm Well Depth Ft:
Gm Chemical Name: Perfluorohexanesulfonic acid
Gm Samp Collection Date: 04/26/2022
Gm Screen Top Depth Ft: 51
Gm Screen Bottom Depth Ft: 60.5
SRC Samp Collection Date: 04/26/2022
SRC Samp Collection Time: 0910
SRC Screen Top Depth Ft: 51
SRC Screen Bottom Depth Ft: 60.5
SRC Lab Note:
SRC Chemical: PFHXSA
SRC Result: 11
SRC Result Modifie: =
SRC Result Units: NG/L
SRC Report Limit: 1.9
SRC Analytic Meth: QSMPFAS
SRC Well Depth Ft:

Well Details

Gm Cas No:
Gm Result: 1.9
Gm Result Modifier: <
Gm Result Units: NG/L
Gm Chemical Vvl: ADONA
Gm Reporting Limit: 1.9
Gm Well Depth Ft:
Gm Chemical Name: 4,8-Dioxa-3H-perfluorononanoic acid
Gm Samp Collection Date: 04/26/2022
Gm Screen Top Depth Ft: 51
Gm Screen Bottom Depth Ft: 60.5
SRC Samp Collection Date: 04/26/2022
SRC Samp Collection Time: 0910
SRC Screen Top Depth Ft: 51
SRC Screen Bottom Depth Ft: 60.5
SRC Lab Note:
SRC Chemical: ADONA
SRC Result: 1.9
SRC Result Modifie: <
SRC Result Units: NG/L
SRC Report Limit: 1.9
SRC Analytic Meth: QSMPFAS
SRC Well Depth Ft:

Map Key	Number of Records	Direction	Distance (mi/ft)	Elev/Diff (ft)	Site	DB

Well Details

Gm Cas No:		***SRC Chemical:***	PFOS
Gm Result:	12	***SRC Result:***	12
Gm Result Modifier:	=	***SRC Result Modifie:***	=
Gm Result Units:	NG/L	***SRC Result Units:***	NG/L
Gm Chemical Vvl:	PFOS	***SRC Report Limit:***	1.9
Gm Reporting Limit:	1.9	***SRC Analytic Meth:***	QSMPFAS
Gm Well Depth Ft:		***SRC Well Depth Ft:***	
Gm Chemical Name:	Perfluorooctanoic sulfonate		
Gm Samp Collection Date:	04/26/2022		
Gm Screen Top Depth Ft:	51		
Gm Screen Bottom Depth Ft:	60.5		
SRC Samp Collection Date:	04/26/2022		
SRC Samp Collection Time:	0910		
SRC Screen Top Depth Ft:	51		
SRC Screen Bottom Depth Ft:	60.5		
SRC Lab Note:			

Well Details

Gm Cas No:		***SRC Chemical:***	5:3FTCA
Gm Result:	1.9	***SRC Result:***	1.9
Gm Result Modifier:	<	***SRC Result Modifie:***	<
Gm Result Units:	NG/L	***SRC Result Units:***	NG/L
Gm Chemical Vvl:	5:3FTCA	***SRC Report Limit:***	1.9
Gm Reporting Limit:	1.9	***SRC Analytic Meth:***	QSMPFAS
Gm Well Depth Ft:		***SRC Well Depth Ft:***	
Gm Chemical Name:	2H,2H,3H,3H-Perfluorooctanoic Acid		
Gm Samp Collection Date:	04/26/2022		
Gm Screen Top Depth Ft:	51		
Gm Screen Bottom Depth Ft:	60.5		
SRC Samp Collection Date:	04/26/2022		
SRC Samp Collection Time:	0910		
SRC Screen Top Depth Ft:	51		
SRC Screen Bottom Depth Ft:	60.5		
SRC Lab Note:			

Well Details

Gm Cas No:		***SRC Chemical:***	PFNS
Gm Result:	1.9	***SRC Result:***	1.9
Gm Result Modifier:	<	***SRC Result Modifie:***	<
Gm Result Units:	NG/L	***SRC Result Units:***	NG/L
Gm Chemical Vvl:	PFNS	***SRC Report Limit:***	1.9
Gm Reporting Limit:	1.9	***SRC Analytic Meth:***	QSMPFAS
Gm Well Depth Ft:		***SRC Well Depth Ft:***	
Gm Chemical Name:	Perfluorononanesulfonic acid		
Gm Samp Collection Date:	04/26/2022		
Gm Screen Top Depth Ft:	51		
Gm Screen Bottom Depth Ft:	60.5		
SRC Samp Collection Date:	04/26/2022		
SRC Samp Collection Time:	0910		
SRC Screen Top Depth Ft:	51		
SRC Screen Bottom Depth Ft:	60.5		
SRC Lab Note:			

408	***1 of 2***	***N***	***0.16 / 839.11***	***13.43 / 8***	***SOLARCITY/SILEVO 45655 NORTHPORT LOOP E FREMONT CA 94538***	***RCRA LQG***

EPA Handler ID:	CAR000236182
Gen Status Universe:	Large Quantity Generator
Contact Name:	BRENT WILSON

Contact Address:	47700 , KATO ROAD , , FREMONT , CA, 94538 , US
Contact Phone No and Ext:	510-771-1377
Contact Email:	BWILSON2@SOLARCITY.COM
Contact Country:	US
County Name:	ALAMEDA
EPA Region:	09
Land Type:	Private
Receive Date:	20160301
Location Latitude:	37.492109
Location Longitude:	-121.953108

Violation/Evaluation Summary

Note:	NO RECORDS: As of Apr 2023, there are no Compliance Monitoring and Enforcement (violation) records associated with this facility (EPA ID).

Handler Summary

Importer Activity:	No
Mixed Waste Generator:	No
Transporter Activity:	No
Transfer Facility:	No
Onsite Burner Exemption:	No
Furnace Exemption:	No
Underground Injection Activity:	No
Commercial TSD:	No
Used Oil Transporter:	No
Used Oil Transfer Facility:	No
Used Oil Processor:	No
Used Oil Refiner:	No
Used Oil Burner:	No
Used Oil Market Burner:	No
Used Oil Spec Marketer:	No

Hazardous Waste Handler Details

Sequence No:	1
Receive Date:	20140301
Handler Name:	SILEVO, INC.
Federal Waste Generator Code:	1
Generator Code Description:	Large Quantity Generator
Source Type:	Annual/Biennial Report update with Notification

Waste Code Details

Hazardous Waste Code:	D002
Waste Code Description:	CORROSIVE WASTE

Hazardous Waste Handler Details

Sequence No:	1
Receive Date:	20130308
Handler Name:	SILEVO INC
Federal Waste Generator Code:	1
Generator Code Description:	Large Quantity Generator
Source Type:	Notification

Waste Code Details

Hazardous Waste Code:	D002
Waste Code Description:	CORROSIVE WASTE

Hazardous Waste Code: 791
Waste Code Description: Liquids with pH < 2

Hazardous Waste Code: 343
Waste Code Description: Unspecified organic liquid mixture

Hazardous Waste Code: 792
Waste Code Description: Liquids with pH < 2 with metals

Hazardous Waste Handler Details

Sequence No: 2
Receive Date: 20160301
Handler Name: SOLARCITY/SILEVO
Federal Waste Generator Code: 1
Generator Code Description: Large Quantity Generator
Source Type: Annual/Biennial Report update with Notification

Waste Code Details

Hazardous Waste Code: 551
Waste Code Description: Laboratory waste chemicals

Hazardous Waste Code: D009
Waste Code Description: MERCURY

Hazardous Waste Code: 331
Waste Code Description: Off-specification, aged, or surplus organics

Hazardous Waste Code: 792
Waste Code Description: Liquids with pH < 2 with metals

Hazardous Waste Code: D003
Waste Code Description: REACTIVE WASTE

Hazardous Waste Code: D011
Waste Code Description: SILVER

Hazardous Waste Code: U201
Waste Code Description: 1,3-BENZENEDIOL (OR) RESORCINOL

Hazardous Waste Code: 212
Waste Code Description: Oxygenated solvents (acetone, butanol, ethyl acetate, etc.)

Hazardous Waste Code: P104
Waste Code Description: SILVER CYANIDE (OR) SILVER CYANIDE AG(CN)

Hazardous Waste Code: D001
Waste Code Description: IGNITABLE WASTE

Hazardous Waste Code: 791
Waste Code Description: Liquids with pH < 2

Hazardous Waste Code: 725
Waste Code Description: Liquids with mercury > 20 mg/l

Hazardous Waste Code: 122
Waste Code Description: Alkaline solution without metals (pH > 12.5)

Hazardous Waste Code: D002
Waste Code Description: CORROSIVE WASTE

Hazardous Waste Code: D035
Waste Code Description: METHYL ETHYL KETONE

Hazardous Waste Code: F003
Waste Code Description: THE FOLLOWING SPENT NONHALOGENATED SOLVENTS: XYLENE, ACETONE, ETHYL ACETATE, ETHYL

BENZENE, ETHYL ETHER, METHYL ISOBUTYL KETONE, N-BUTYL ALCOHOL, CYCLOHEXANONE, AND METHANOL; ALL SPENT SOLVENT MIXTURES/BLENDS CONTAINING, BEFORE USE, ONLY THE ABOVE SPENT NONHALOGENATED SOLVENTS; AND ALL SPENT SOLVENT MIXTURES/BLENDS CONTAINING, BEFORE USE, ONE OR MORE OF THE ABOVE NONHALOGENATED SOLVENTS, AND A TOTAL OF TEN PERCENT OR MORE (BY VOLUME) OF ONE OR MORE OF THOSE SOLVENTS LISTED IN F001, F002, F004, AND F005; AND STILL BOTTOMS FROM THE RECOVERY OF THESE SPENT SOLVENTS AND SPENT SOLVENT MIXTURES.

Hazardous Waste Code: 141
Waste Code Description: Off-specification, aged, or surplus inorganics

Owner/Operator Details

Owner/Operator Ind:	Current Owner	***Street No:***	
Type:	Private	***Street 1:***	555 TWIN DOLPHIN DR
Name:	DOLLINGER PROPERTIES	***Street 2:***	STE 600
Dt Became Current:	20040223	***City:***	REDWOOD CITY
Dt Ended Current:		***State:***	CA
Phone:	650-508-8666	***Country:***	US
Source Type:	Notification	***Zip Code:***	94065

Owner/Operator Ind:	Current Operator	***Street No:***	45655
Type:	Private	***Street 1:***	NORTHPORT LOOP EAST
Name:	ZHENG XU	***Street 2:***	
Dt Became Current:	20090326	***City:***	FREMONT
Dt Ended Current:		***State:***	CA
Phone:	510-771-1389	***Country:***	
Source Type:	Annual/Biennial Report update with Notification	***Zip Code:***	94538-6415

Owner/Operator Ind:	Current Owner	***Street No:***	555
Type:	Private	***Street 1:***	TWIN DOLPHIN DR., STE. 600
Name:	DOLLINGER PROPERTIES	***Street 2:***	
Dt Became Current:	20040223	***City:***	REDWOOD CITY
Dt Ended Current:		***State:***	CA
Phone:	650-508-8666	***Country:***	
Source Type:	Annual/Biennial Report update with Notification	***Zip Code:***	94065

Owner/Operator Ind:	Current Owner	***Street No:***	45875
Type:	Private	***Street 1:***	NORTHPORT LOOP E
Name:	E & E COMPANY LTD.	***Street 2:***	
Dt Became Current:	20150401	***City:***	FREMONT
Dt Ended Current:		***State:***	CA
Phone:	510-490-9788	***Country:***	US
Source Type:	Annual/Biennial Report update with Notification	***Zip Code:***	94538

Owner/Operator Ind:	Current Operator	***Street No:***	
Type:	Private	***Street 1:***	
Name:	SOLARCITY/SILEVO	***Street 2:***	
Dt Became Current:	20090201	***City:***	
Dt Ended Current:		***State:***	
Phone:		***Country:***	
Source Type:	Annual/Biennial Report update with Notification	***Zip Code:***	

Owner/Operator Ind:	Current Operator	***Street No:***	
Type:	Private	***Street 1:***	
Name:	ZHENG XU	***Street 2:***	
Dt Became Current:	20090326	***City:***	
Dt Ended Current:		***State:***	
Phone:		***Country:***	US
Source Type:	Notification	***Zip Code:***	

Historical Handler Details

Receive Dt: 20140301
Generator Code Description: Large Quantity Generator
Handler Name: SILEVO, INC.

Map Key	Number of Records	Direction	Distance (mi/ft)	Elev/Diff (ft)	Site	DB
Receive Dt:		20130308				
Generator Code Description:		Large Quantity Generator				
Handler Name:		SILEVO INC				
408	2 of 2	N	0.16 / 839.11	13.43 / 8	Silevo, Inc. 45655 NORTHPORT LOOP EAST FREMONT CA 94538	DELISTED HAZ
Siteid:		402207				
Latitude:		37.492088				
Longitude:		-121.953290				
Original Source:		CHAZ				
Record Date:		30-MAY-2017				
409	1 of 1	SSW	0.33 / 1,753.76	22.18 / 17	CA	PFAS GW

Well ID:	L10005750092-G-4R-F	**SRS Latitude:**	37.421008700000002
Gm Dataset Name:	WB_CLEANUP	**SRS Longitude:**	-121.9784275
Gm Data Source:	GeoTracker	**Latitude:**	37.421008700000002
Gm Well Category:	MONITORING	**Longitude:**	-121.9784275
SRS Datum:	NAD83		
Gm Altwell Id1:	G-4R-F		
Gm Altwell Id2:			
Gm Altwell Id3:			

Well Details

Gm Cas No:		**SRC Chemical:**	PFDSA
Gm Result:	1.8	**SRC Result:**	1.8
Gm Result Modifier:	<	**SRC Result Modifie:**	<
Gm Result Units:	NG/L	**SRC Result Units:**	NG/L
Gm Chemical Vvl:	PFDSA	**SRC Report Limit:**	1.8
Gm Reporting Limit:	1.8	**SRC Analytic Meth:**	QSMPFAS
Gm Well Depth Ft:		**SRC Well Depth Ft:**	
Gm Chemical Name:	Perfluorodecanesulfonic acid		
Gm Samp Collection Date:	04/27/2022		
Gm Screen Top Depth Ft:	16.8		
Gm Screen Bottom Depth Ft:	26.3		
SRC Samp Collection Date:	04/27/2022		
SRC Samp Collection Time:	0927		
SRC Screen Top Depth Ft:	16.8		
SRC Screen Bottom Depth Ft:	26.3		
SRC Lab Note:			

Well Details

Gm Cas No:		**SRC Chemical:**	PFNA
Gm Result:	1.8	**SRC Result:**	1.8
Gm Result Modifier:	<	**SRC Result Modifie:**	<
Gm Result Units:	NG/L	**SRC Result Units:**	NG/L
Gm Chemical Vvl:	PFNA	**SRC Report Limit:**	1.8
Gm Reporting Limit:	1.8	**SRC Analytic Meth:**	QSMPFAS
Gm Well Depth Ft:		**SRC Well Depth Ft:**	
Gm Chemical Name:	Perfluorononanoic acid		
Gm Samp Collection Date:	04/27/2022		
Gm Screen Top Depth Ft:	16.8		
Gm Screen Bottom Depth Ft:	26.3		
SRC Samp Collection Date:	04/27/2022		
SRC Samp Collection Time:	0927		
SRC Screen Top Depth Ft:	16.8		
SRC Screen Bottom Depth Ft:	26.3		
SRC Lab Note:			

Well Details

Gm Cas No:		***SRC Chemical:***	9ClPF3ONS
Gm Result:	1.8	***SRC Result:***	1.8
Gm Result Modifier:	<	***SRC Result Modifie:***	<
Gm Result Units:	NG/L	***SRC Result Units:***	NG/L
Gm Chemical Vvl:	9ClPF3ONS	***SRC Report Limit:***	1.8
Gm Reporting Limit:	1.8	***SRC Analytic Meth:***	QSMPFAS
Gm Well Depth Ft:		***SRC Well Depth Ft:***	
Gm Chemical Name:	9-Chlorohexadecafluoro-3-oxanonane-1-sulfonic acid		
Gm Samp Collection Date:	04/27/2022		
Gm Screen Top Depth Ft:	16.8		
Gm Screen Bottom Depth Ft:	26.3		
SRC Samp Collection Date:	04/27/2022		
SRC Samp Collection Time:	0927		
SRC Screen Top Depth Ft:	16.8		
SRC Screen Bottom Depth Ft:	26.3		
SRC Lab Note:			

Well Details

Gm Cas No:		***SRC Chemical:***	PFHPA
Gm Result:	12	***SRC Result:***	12
Gm Result Modifier:	=	***SRC Result Modifie:***	=
Gm Result Units:	NG/L	***SRC Result Units:***	NG/L
Gm Chemical Vvl:	PFHPA	***SRC Report Limit:***	1.8
Gm Reporting Limit:	1.8	***SRC Analytic Meth:***	QSMPFAS
Gm Well Depth Ft:		***SRC Well Depth Ft:***	
Gm Chemical Name:	Perfluoroheptanoic acid		
Gm Samp Collection Date:	04/27/2022		
Gm Screen Top Depth Ft:	16.8		
Gm Screen Bottom Depth Ft:	26.3		
SRC Samp Collection Date:	04/27/2022		
SRC Samp Collection Time:	0927		
SRC Screen Top Depth Ft:	16.8		
SRC Screen Bottom Depth Ft:	26.3		
SRC Lab Note:			

Well Details

Gm Cas No:		***SRC Chemical:***	PFOS
Gm Result:	78	***SRC Result:***	78
Gm Result Modifier:	=	***SRC Result Modifie:***	=
Gm Result Units:	NG/L	***SRC Result Units:***	NG/L
Gm Chemical Vvl:	PFOS	***SRC Report Limit:***	1.8
Gm Reporting Limit:	1.8	***SRC Analytic Meth:***	QSMPFAS
Gm Well Depth Ft:		***SRC Well Depth Ft:***	
Gm Chemical Name:	Perfluorooctanoic sulfonate		
Gm Samp Collection Date:	04/27/2022		
Gm Screen Top Depth Ft:	16.8		
Gm Screen Bottom Depth Ft:	26.3		
SRC Samp Collection Date:	04/27/2022		
SRC Samp Collection Time:	0927		
SRC Screen Top Depth Ft:	16.8		
SRC Screen Bottom Depth Ft:	26.3		
SRC Lab Note:			

Well Details

Gm Cas No:		***SRC Chemical:***	8:2FTS
Gm Result:	1.8	***SRC Result:***	1.8
Gm Result Modifier:	<	***SRC Result Modifie:***	<
Gm Result Units:	NG/L	***SRC Result Units:***	NG/L

Gm Chemical Vvl:	8:2FTS	**SRC Report Limit:**	1.8
Gm Reporting Limit:	1.8	**SRC Analytic Meth:**	QSMPFAS
Gm Well Depth Ft:		**SRC Well Depth Ft:**	
Gm Chemical Name:	8:2 Fluorotelomer sulfonic acid		
Gm Samp Collection Date:	04/27/2022		
Gm Screen Top Depth Ft:	16.8		
Gm Screen Bottom Depth Ft:	26.3		
SRC Samp Collection Date:	04/27/2022		
SRC Samp Collection Time:	0927		
SRC Screen Top Depth Ft:	16.8		
SRC Screen Bottom Depth Ft:	26.3		
SRC Lab Note:			

Well Details

Gm Cas No:		**SRC Chemical:**	PFHPSA
Gm Result:	1.8	**SRC Result:**	1.8
Gm Result Modifier:	<	**SRC Result Modifie:**	<
Gm Result Units:	NG/L	**SRC Result Units:**	NG/L
Gm Chemical Vvl:	PFHPSA	**SRC Report Limit:**	1.8
Gm Reporting Limit:	1.8	**SRC Analytic Meth:**	QSMPFAS
Gm Well Depth Ft:		**SRC Well Depth Ft:**	
Gm Chemical Name:	Perfluoroheptanesulfonic acid		
Gm Samp Collection Date:	04/27/2022		
Gm Screen Top Depth Ft:	16.8		
Gm Screen Bottom Depth Ft:	26.3		
SRC Samp Collection Date:	04/27/2022		
SRC Samp Collection Time:	0927		
SRC Screen Top Depth Ft:	16.8		
SRC Screen Bottom Depth Ft:	26.3		
SRC Lab Note:			

Well Details

Gm Cas No:		**SRC Chemical:**	PFPES
Gm Result:	2.2	**SRC Result:**	2.2
Gm Result Modifier:	=	**SRC Result Modifie:**	=
Gm Result Units:	NG/L	**SRC Result Units:**	NG/L
Gm Chemical Vvl:	PFPES	**SRC Report Limit:**	1.8
Gm Reporting Limit:	1.8	**SRC Analytic Meth:**	QSMPFAS
Gm Well Depth Ft:		**SRC Well Depth Ft:**	
Gm Chemical Name:	Perfluoropentanesulfonoicacid		
Gm Samp Collection Date:	04/27/2022		
Gm Screen Top Depth Ft:	16.8		
Gm Screen Bottom Depth Ft:	26.3		
SRC Samp Collection Date:	04/27/2022		
SRC Samp Collection Time:	0927		
SRC Screen Top Depth Ft:	16.8		
SRC Screen Bottom Depth Ft:	26.3		
SRC Lab Note:			

Well Details

Gm Cas No:		**SRC Chemical:**	PFOA
Gm Result:	55	**SRC Result:**	55
Gm Result Modifier:	=	**SRC Result Modifie:**	=
Gm Result Units:	NG/L	**SRC Result Units:**	NG/L
Gm Chemical Vvl:	PFOA	**SRC Report Limit:**	1.8
Gm Reporting Limit:	1.8	**SRC Analytic Meth:**	QSMPFAS
Gm Well Depth Ft:		**SRC Well Depth Ft:**	
Gm Chemical Name:	Perfluorooctanoic acid		
Gm Samp Collection Date:	04/27/2022		
Gm Screen Top Depth Ft:	16.8		
Gm Screen Bottom Depth Ft:	26.3		
SRC Samp Collection Date:	04/27/2022		

SRC Samp Collection Time: 0927
SRC Screen Top Depth Ft: 16.8
SRC Screen Bottom Depth Ft: 26.3
SRC Lab Note:

Well Details

Gm Cas No:
Gm Result: 1.8
Gm Result Modifier: <
Gm Result Units: NG/L
Gm Chemical Vvl: 4:2FTS
Gm Reporting Limit: 1.8
Gm Well Depth Ft:
Gm Chemical Name: 4:2 Fluorotelomer sulfonic acid
Gm Samp Collection Date: 04/27/2022
Gm Screen Top Depth Ft: 16.8
Gm Screen Bottom Depth Ft: 26.3
SRC Samp Collection Date: 04/27/2022
SRC Samp Collection Time: 0927
SRC Screen Top Depth Ft: 16.8
SRC Screen Bottom Depth Ft: 26.3
SRC Lab Note:
SRC Chemical: 4:2FTS
SRC Result: 1.8
SRC Result Modifie: <
SRC Result Units: NG/L
SRC Report Limit: 1.8
SRC Analytic Meth: QSMPFAS
SRC Well Depth Ft:

Well Details

Gm Cas No:
Gm Result: 4.5
Gm Result Modifier: <
Gm Result Units: NG/L
Gm Chemical Vvl: 6:2FTS
Gm Reporting Limit: 4.5
Gm Well Depth Ft:
Gm Chemical Name: 6:2 Fluorotelomer sulfonic acid
Gm Samp Collection Date: 04/27/2022
Gm Screen Top Depth Ft: 16.8
Gm Screen Bottom Depth Ft: 26.3
SRC Samp Collection Date: 04/27/2022
SRC Samp Collection Time: 0927
SRC Screen Top Depth Ft: 16.8
SRC Screen Bottom Depth Ft: 26.3
SRC Lab Note:
SRC Chemical: 6:2FTS
SRC Result: 4.5
SRC Result Modifie: <
SRC Result Units: NG/L
SRC Report Limit: 4.5
SRC Analytic Meth: QSMPFAS
SRC Well Depth Ft:

Well Details

Gm Cas No:
Gm Result: 59
Gm Result Modifier: =
Gm Result Units: NG/L
Gm Chemical Vvl: PFPA
Gm Reporting Limit: 1.8
Gm Well Depth Ft:
Gm Chemical Name: Perfluoropentanoicacid
Gm Samp Collection Date: 04/27/2022
Gm Screen Top Depth Ft: 16.8
Gm Screen Bottom Depth Ft: 26.3
SRC Samp Collection Date: 04/27/2022
SRC Samp Collection Time: 0927
SRC Screen Top Depth Ft: 16.8
SRC Screen Bottom Depth Ft: 26.3
SRC Lab Note:
SRC Chemical: PFPA
SRC Result: 59
SRC Result Modifie: =
SRC Result Units: NG/L
SRC Report Limit: 1.8
SRC Analytic Meth: QSMPFAS
SRC Well Depth Ft:

Well Details

Gm Cas No:		**SRC Chemical:**	5:3FTCA
Gm Result:	2.9	**SRC Result:**	2.9
Gm Result Modifier:	=	**SRC Result Modifie:**	=
Gm Result Units:	NG/L	**SRC Result Units:**	NG/L
Gm Chemical Vvl:	5:3FTCA	**SRC Report Limit:**	1.8
Gm Reporting Limit:	1.8	**SRC Analytic Meth:**	QSMPFAS
Gm Well Depth Ft:		**SRC Well Depth Ft:**	
Gm Chemical Name:	2H,2H,3H,3H-Perfluorooctanoic Acid		
Gm Samp Collection Date:	04/27/2022		
Gm Screen Top Depth Ft:	16.8		
Gm Screen Bottom Depth Ft:	26.3		
SRC Samp Collection Date:	04/27/2022		
SRC Samp Collection Time:	0927		
SRC Screen Top Depth Ft:	16.8		
SRC Screen Bottom Depth Ft:	26.3		
SRC Lab Note:			

Well Details

Gm Cas No:		**SRC Chemical:**	NETFOSAA
Gm Result:	4.5	**SRC Result:**	4.5
Gm Result Modifier:	<	**SRC Result Modifie:**	<
Gm Result Units:	NG/L	**SRC Result Units:**	NG/L
Gm Chemical Vvl:	NETFOSAA	**SRC Report Limit:**	4.5
Gm Reporting Limit:	4.5	**SRC Analytic Meth:**	QSMPFAS
Gm Well Depth Ft:		**SRC Well Depth Ft:**	
Gm Chemical Name:	N-Ethyl perfluorooctane sulfonamidoacetic acid		
Gm Samp Collection Date:	04/27/2022		
Gm Screen Top Depth Ft:	16.8		
Gm Screen Bottom Depth Ft:	26.3		
SRC Samp Collection Date:	04/27/2022		
SRC Samp Collection Time:	0927		
SRC Screen Top Depth Ft:	16.8		
SRC Screen Bottom Depth Ft:	26.3		
SRC Lab Note:			

Well Details

Gm Cas No:		**SRC Chemical:**	PFHA
Gm Result:	81	**SRC Result:**	81
Gm Result Modifier:	=	**SRC Result Modifie:**	=
Gm Result Units:	NG/L	**SRC Result Units:**	NG/L
Gm Chemical Vvl:	PFHA	**SRC Report Limit:**	1.8
Gm Reporting Limit:	1.8	**SRC Analytic Meth:**	QSMPFAS
Gm Well Depth Ft:		**SRC Well Depth Ft:**	
Gm Chemical Name:	Perfluorohexanoic acid		
Gm Samp Collection Date:	04/27/2022		
Gm Screen Top Depth Ft:	16.8		
Gm Screen Bottom Depth Ft:	26.3		
SRC Samp Collection Date:	04/27/2022		
SRC Samp Collection Time:	0927		
SRC Screen Top Depth Ft:	16.8		
SRC Screen Bottom Depth Ft:	26.3		
SRC Lab Note:			

Well Details

Gm Cas No:		**SRC Chemical:**	PFBSA
Gm Result:	21	**SRC Result:**	21
Gm Result Modifier:	=	**SRC Result Modifie:**	=
Gm Result Units:	NG/L	**SRC Result Units:**	NG/L
Gm Chemical Vvl:	PFBSA	**SRC Report Limit:**	1.8
Gm Reporting Limit:	1.8	**SRC Analytic Meth:**	QSMPFAS
Gm Well Depth Ft:		**SRC Well Depth Ft:**	
Gm Chemical Name:	Perfluorobutanesulfonic acid		

Gm Samp Collection Date: 04/27/2022
Gm Screen Top Depth Ft: 16.8
Gm Screen Bottom Depth Ft: 26.3
SRC Samp Collection Date: 04/27/2022
SRC Samp Collection Time: 0927
SRC Screen Top Depth Ft: 16.8
SRC Screen Bottom Depth Ft: 26.3
SRC Lab Note:

Well Details

Gm Cas No:
Gm Result: 100
Gm Result Modifier: =
Gm Result Units: NG/L
Gm Chemical Vvl: PFBTA
Gm Reporting Limit: 4.5
Gm Well Depth Ft:
Gm Chemical Name: Perfluorobutanoic acid
Gm Samp Collection Date: 04/27/2022
Gm Screen Top Depth Ft: 16.8
Gm Screen Bottom Depth Ft: 26.3
SRC Samp Collection Date: 04/27/2022
SRC Samp Collection Time: 0927
SRC Screen Top Depth Ft: 16.8
SRC Screen Bottom Depth Ft: 26.3
SRC Lab Note:
SRC Chemical: PFBTA
SRC Result: 100
SRC Result Modifie: =
SRC Result Units: NG/L
SRC Report Limit: 4.5
SRC Analytic Meth: QSMPFAS
SRC Well Depth Ft:

Well Details

Gm Cas No:
Gm Result: 1.8
Gm Result Modifier: <
Gm Result Units: NG/L
Gm Chemical Vvl: PFNS
Gm Reporting Limit: 1.8
Gm Well Depth Ft:
Gm Chemical Name: Perfluorononanesulfonic acid
Gm Samp Collection Date: 04/27/2022
Gm Screen Top Depth Ft: 16.8
Gm Screen Bottom Depth Ft: 26.3
SRC Samp Collection Date: 04/27/2022
SRC Samp Collection Time: 0927
SRC Screen Top Depth Ft: 16.8
SRC Screen Bottom Depth Ft: 26.3
SRC Lab Note:
SRC Chemical: PFNS
SRC Result: 1.8
SRC Result Modifie: <
SRC Result Units: NG/L
SRC Report Limit: 1.8
SRC Analytic Meth: QSMPFAS
SRC Well Depth Ft:

Well Details

Gm Cas No:
Gm Result: 1.8
Gm Result Modifier: <
Gm Result Units: NG/L
Gm Chemical Vvl: PFOSA
Gm Reporting Limit: 1.8
Gm Well Depth Ft:
Gm Chemical Name: Perfluorooctane sulfonamide
Gm Samp Collection Date: 04/27/2022
Gm Screen Top Depth Ft: 16.8
Gm Screen Bottom Depth Ft: 26.3
SRC Samp Collection Date: 04/27/2022
SRC Samp Collection Time: 0927
SRC Screen Top Depth Ft: 16.8
SRC Screen Bottom Depth Ft: 26.3
SRC Lab Note:
SRC Chemical: PFOSA
SRC Result: 1.8
SRC Result Modifie: <
SRC Result Units: NG/L
SRC Report Limit: 1.8
SRC Analytic Meth: QSMPFAS
SRC Well Depth Ft:

Well Details

Gm Cas No:		***SRC Chemical:***	PFNDCA
Gm Result:	1.8	***SRC Result:***	1.8
Gm Result Modifier:	<	***SRC Result Modifie:***	<
Gm Result Units:	NG/L	***SRC Result Units:***	NG/L
Gm Chemical Vvl:	PFNDCA	***SRC Report Limit:***	1.8
Gm Reporting Limit:	1.8	***SRC Analytic Meth:***	QSMPFAS
Gm Well Depth Ft:		***SRC Well Depth Ft:***	
Gm Chemical Name:	Perfluorodecanoic acid		
Gm Samp Collection Date:	04/27/2022		
Gm Screen Top Depth Ft:	16.8		
Gm Screen Bottom Depth Ft:	26.3		
SRC Samp Collection Date:	04/27/2022		
SRC Samp Collection Time:	0927		
SRC Screen Top Depth Ft:	16.8		
SRC Screen Bottom Depth Ft:	26.3		
SRC Lab Note:			

Well Details

Gm Cas No:		***SRC Chemical:***	NMEFOSAA
Gm Result:	4.5	***SRC Result:***	4.5
Gm Result Modifier:	<	***SRC Result Modifie:***	<
Gm Result Units:	NG/L	***SRC Result Units:***	NG/L
Gm Chemical Vvl:	NMEFOSAA	***SRC Report Limit:***	4.5
Gm Reporting Limit:	4.5	***SRC Analytic Meth:***	QSMPFAS
Gm Well Depth Ft:		***SRC Well Depth Ft:***	
Gm Chemical Name:	N-Methyl perfluorooctane sulfonamidoacetic acid		
Gm Samp Collection Date:	04/27/2022		
Gm Screen Top Depth Ft:	16.8		
Gm Screen Bottom Depth Ft:	26.3		
SRC Samp Collection Date:	04/27/2022		
SRC Samp Collection Time:	0927		
SRC Screen Top Depth Ft:	16.8		
SRC Screen Bottom Depth Ft:	26.3		
SRC Lab Note:			

Well Details

Gm Cas No:		***SRC Chemical:***	PFTRIDA
Gm Result:	1.8	***SRC Result:***	1.8
Gm Result Modifier:	<	***SRC Result Modifie:***	<
Gm Result Units:	NG/L	***SRC Result Units:***	NG/L
Gm Chemical Vvl:	PFTRIDA	***SRC Report Limit:***	1.8
Gm Reporting Limit:	1.8	***SRC Analytic Meth:***	QSMPFAS
Gm Well Depth Ft:		***SRC Well Depth Ft:***	
Gm Chemical Name:	Perfluorotridecanoic acid		
Gm Samp Collection Date:	04/27/2022		
Gm Screen Top Depth Ft:	16.8		
Gm Screen Bottom Depth Ft:	26.3		
SRC Samp Collection Date:	04/27/2022		
SRC Samp Collection Time:	0927		
SRC Screen Top Depth Ft:	16.8		
SRC Screen Bottom Depth Ft:	26.3		
SRC Lab Note:			

Well Details

Gm Cas No:		***SRC Chemical:***	PFHXSA
Gm Result:	14	***SRC Result:***	14
Gm Result Modifier:	=	***SRC Result Modifie:***	=
Gm Result Units:	NG/L	***SRC Result Units:***	NG/L

Gm Chemical Vvl:	PFHXSA	**SRC Report Limit:**	1.8
Gm Reporting Limit:	1.8	**SRC Analytic Meth:**	QSMPFAS
Gm Well Depth Ft:		**SRC Well Depth Ft:**	
Gm Chemical Name:	Perfluorohexanesulfonic acid		
Gm Samp Collection Date:	04/27/2022		
Gm Screen Top Depth Ft:	16.8		
Gm Screen Bottom Depth Ft:	26.3		
SRC Samp Collection Date:	04/27/2022		
SRC Samp Collection Time:	0927		
SRC Screen Top Depth Ft:	16.8		
SRC Screen Bottom Depth Ft:	26.3		
SRC Lab Note:			

Well Details

Gm Cas No:		**SRC Chemical:**	PFTEDA
Gm Result:	1.8	**SRC Result:**	1.8
Gm Result Modifier:	<	**SRC Result Modifie:**	<
Gm Result Units:	NG/L	**SRC Result Units:**	NG/L
Gm Chemical Vvl:	PFTEDA	**SRC Report Limit:**	1.8
Gm Reporting Limit:	1.8	**SRC Analytic Meth:**	QSMPFAS
Gm Well Depth Ft:		**SRC Well Depth Ft:**	
Gm Chemical Name:	Perfluorotetradecanoic acid		
Gm Samp Collection Date:	04/27/2022		
Gm Screen Top Depth Ft:	16.8		
Gm Screen Bottom Depth Ft:	26.3		
SRC Samp Collection Date:	04/27/2022		
SRC Samp Collection Time:	0927		
SRC Screen Top Depth Ft:	16.8		
SRC Screen Bottom Depth Ft:	26.3		
SRC Lab Note:			

Well Details

Gm Cas No:		**SRC Chemical:**	7:3FTCA
Gm Result:	1.8	**SRC Result:**	1.8
Gm Result Modifier:	<	**SRC Result Modifie:**	<
Gm Result Units:	NG/L	**SRC Result Units:**	NG/L
Gm Chemical Vvl:	7:3FTCA	**SRC Report Limit:**	1.8
Gm Reporting Limit:	1.8	**SRC Analytic Meth:**	QSMPFAS
Gm Well Depth Ft:		**SRC Well Depth Ft:**	
Gm Chemical Name:	2H,2H,3H,3H-Perfluorodecanoicacid		
Gm Samp Collection Date:	04/27/2022		
Gm Screen Top Depth Ft:	16.8		
Gm Screen Bottom Depth Ft:	26.3		
SRC Samp Collection Date:	04/27/2022		
SRC Samp Collection Time:	0927		
SRC Screen Top Depth Ft:	16.8		
SRC Screen Bottom Depth Ft:	26.3		
SRC Lab Note:			

Well Details

Gm Cas No:		**SRC Chemical:**	PFDOA
Gm Result:	1.8	**SRC Result:**	1.8
Gm Result Modifier:	<	**SRC Result Modifie:**	<
Gm Result Units:	NG/L	**SRC Result Units:**	NG/L
Gm Chemical Vvl:	PFDOA	**SRC Report Limit:**	1.8
Gm Reporting Limit:	1.8	**SRC Analytic Meth:**	QSMPFAS
Gm Well Depth Ft:		**SRC Well Depth Ft:**	
Gm Chemical Name:	Perfluorododecanoic acid		
Gm Samp Collection Date:	04/27/2022		
Gm Screen Top Depth Ft:	16.8		
Gm Screen Bottom Depth Ft:	26.3		
SRC Samp Collection Date:	04/27/2022		

SRC Samp Collection Time: 0927
SRC Screen Top Depth Ft: 16.8
SRC Screen Bottom Depth Ft: 26.3
SRC Lab Note:

Well Details

Gm Cas No:
Gm Result: 3.6
Gm Result Modifier: <
Gm Result Units: NG/L
Gm Chemical Vvl: HFPA-DA
Gm Reporting Limit: 3.6
Gm Well Depth Ft:
Gm Chemical Name: 2,3,3,3-tetrafluoro-2-(1,1,2,2,3,3,3-heptafluoropropoxy) propanoic acid
Gm Samp Collection Date: 04/27/2022
Gm Screen Top Depth Ft: 16.8
Gm Screen Bottom Depth Ft: 26.3
SRC Samp Collection Date: 04/27/2022
SRC Samp Collection Time: 0927
SRC Screen Top Depth Ft: 16.8
SRC Screen Bottom Depth Ft: 26.3
SRC Lab Note:
SRC Chemical: HFPA-DA
SRC Result: 3.6
SRC Result Modifie: <
SRC Result Units: NG/L
SRC Report Limit: 3.6
SRC Analytic Meth: QSMPFAS
SRC Well Depth Ft:

Well Details

Gm Cas No:
Gm Result: 1.8
Gm Result Modifier: <
Gm Result Units: NG/L
Gm Chemical Vvl: 3:3FTCA
Gm Reporting Limit: 1.8
Gm Well Depth Ft:
Gm Chemical Name: 4,4,5,5,6,6,6-HeptafluorohexanoicAcid
Gm Samp Collection Date: 04/27/2022
Gm Screen Top Depth Ft: 16.8
Gm Screen Bottom Depth Ft: 26.3
SRC Samp Collection Date: 04/27/2022
SRC Samp Collection Time: 0927
SRC Screen Top Depth Ft: 16.8
SRC Screen Bottom Depth Ft: 26.3
SRC Lab Note:
SRC Chemical: 3:3FTCA
SRC Result: 1.8
SRC Result Modifie: <
SRC Result Units: NG/L
SRC Report Limit: 1.8
SRC Analytic Meth: QSMPFAS
SRC Well Depth Ft:

Well Details

Gm Cas No:
Gm Result: 1.8
Gm Result Modifier: <
Gm Result Units: NG/L
Gm Chemical Vvl: ADONA
Gm Reporting Limit: 1.8
Gm Well Depth Ft:
Gm Chemical Name: 4,8-Dioxa-3H-perfluorononanoic acid
Gm Samp Collection Date: 04/27/2022
Gm Screen Top Depth Ft: 16.8
Gm Screen Bottom Depth Ft: 26.3
SRC Samp Collection Date: 04/27/2022
SRC Samp Collection Time: 0927
SRC Screen Top Depth Ft: 16.8
SRC Screen Bottom Depth Ft: 26.3
SRC Lab Note:
SRC Chemical: ADONA
SRC Result: 1.8
SRC Result Modifie: <
SRC Result Units: NG/L
SRC Report Limit: 1.8
SRC Analytic Meth: QSMPFAS
SRC Well Depth Ft:

Well Details

Map Key	Number of Records	Direction	Distance (mi/ft)	Elev/Diff (ft)	Site	DB

Gm Cas No:		**SRC Chemical:**	PFUNDCA
Gm Result:	1.8	**SRC Result:**	1.8
Gm Result Modifier:	<	**SRC Result Modifie:**	<
Gm Result Units:	NG/L	**SRC Result Units:**	NG/L
Gm Chemical Vvl:	PFUNDCA	**SRC Report Limit:**	1.8
Gm Reporting Limit:	1.8	**SRC Analytic Meth:**	QSMPFAS
Gm Well Depth Ft:		**SRC Well Depth Ft:**	
Gm Chemical Name:	Perfluoroundecanoic acid		
Gm Samp Collection Date:	04/27/2022		
Gm Screen Top Depth Ft:	16.8		
Gm Screen Bottom Depth Ft:	26.3		
SRC Samp Collection Date:	04/27/2022		
SRC Samp Collection Time:	0927		
SRC Screen Top Depth Ft:	16.8		
SRC Screen Bottom Depth Ft:	26.3		
SRC Lab Note:			

Well Details

Gm Cas No:		**SRC Chemical:**	11ClPF3OUDS
Gm Result:	1.8	**SRC Result:**	1.8
Gm Result Modifier:	<	**SRC Result Modifie:**	<
Gm Result Units:	NG/L	**SRC Result Units:**	NG/L
Gm Chemical Vvl:	11ClPF3OUDS	**SRC Report Limit:**	1.8
Gm Reporting Limit:	1.8	**SRC Analytic Meth:**	QSMPFAS
Gm Well Depth Ft:		**SRC Well Depth Ft:**	
Gm Chemical Name:	11-Chloroeicosafluoro-3-oxaundecane-1-sulfonic acid		
Gm Samp Collection Date:	04/27/2022		
Gm Screen Top Depth Ft:	16.8		
Gm Screen Bottom Depth Ft:	26.3		
SRC Samp Collection Date:	04/27/2022		
SRC Samp Collection Time:	0927		
SRC Screen Top Depth Ft:	16.8		
SRC Screen Bottom Depth Ft:	26.3		
SRC Lab Note:			

Map Key	Number of Records	Direction	Distance (mi/ft)	Elev/Diff (ft)	Site	DB
410	1 of 1	SSW	0.33 / 1,748.31	19.70 / 14	CA	PFAS GW

Well ID:	L10005750092-G-4R-N	**SRS Latitude:**	37.420998900000001
Gm Dataset Name:	WB_CLEANUP	**SRS Longitude:**	-121.97841320000001
Gm Data Source:	GeoTracker	**Latitude:**	37.420998900000001
Gm Well Category:	MONITORING	**Longitude:**	-121.97841320000001
SRS Datum:	NAD83		
Gm Altwell Id1:	G-4R-N		
Gm Altwell Id2:			
Gm Altwell Id3:			

Well Details

Gm Cas No:		**SRC Chemical:**	PFBTA
Gm Result:	69	**SRC Result:**	69
Gm Result Modifier:	=	**SRC Result Modifie:**	=
Gm Result Units:	NG/L	**SRC Result Units:**	NG/L
Gm Chemical Vvl:	PFBTA	**SRC Report Limit:**	4.6
Gm Reporting Limit:	4.6	**SRC Analytic Meth:**	QSMPFAS
Gm Well Depth Ft:		**SRC Well Depth Ft:**	
Gm Chemical Name:	Perfluorobutanoic acid		
Gm Samp Collection Date:	04/26/2022		
Gm Screen Top Depth Ft:	34.6		
Gm Screen Bottom Depth Ft:	40.6		
SRC Samp Collection Date:	04/26/2022		
SRC Samp Collection Time:	0950		
SRC Screen Top Depth Ft:	34.6		
SRC Screen Bottom Depth Ft:	40.6		

SRC Lab Note:

Well Details

Gm Cas No:		***SRC Chemical:***	NMEFOSAA
Gm Result:	4.6	***SRC Result:***	4.6
Gm Result Modifier:	<	***SRC Result Modifie:***	<
Gm Result Units:	NG/L	***SRC Result Units:***	NG/L
Gm Chemical Vvl:	NMEFOSAA	***SRC Report Limit:***	4.6
Gm Reporting Limit:	4.6	***SRC Analytic Meth:***	QSMPFAS
Gm Well Depth Ft:		***SRC Well Depth Ft:***	
Gm Chemical Name:	N-Methyl perfluorooctane sulfonamidoacetic acid		
Gm Samp Collection Date:	04/26/2022		
Gm Screen Top Depth Ft:	34.6		
Gm Screen Bottom Depth Ft:	40.6		
SRC Samp Collection Date:	04/26/2022		
SRC Samp Collection Time:	0950		
SRC Screen Top Depth Ft:	34.6		
SRC Screen Bottom Depth Ft:	40.6		
SRC Lab Note:			

Well Details

Gm Cas No:		***SRC Chemical:***	PFTRIDA
Gm Result:	1.8	***SRC Result:***	1.8
Gm Result Modifier:	<	***SRC Result Modifie:***	<
Gm Result Units:	NG/L	***SRC Result Units:***	NG/L
Gm Chemical Vvl:	PFTRIDA	***SRC Report Limit:***	1.8
Gm Reporting Limit:	1.8	***SRC Analytic Meth:***	QSMPFAS
Gm Well Depth Ft:		***SRC Well Depth Ft:***	
Gm Chemical Name:	Perfluorotridecanoic acid		
Gm Samp Collection Date:	04/26/2022		
Gm Screen Top Depth Ft:	34.6		
Gm Screen Bottom Depth Ft:	40.6		
SRC Samp Collection Date:	04/26/2022		
SRC Samp Collection Time:	0950		
SRC Screen Top Depth Ft:	34.6		
SRC Screen Bottom Depth Ft:	40.6		
SRC Lab Note:			

Well Details

Gm Cas No:		***SRC Chemical:***	HFPA-DA
Gm Result:	3.6	***SRC Result:***	3.6
Gm Result Modifier:	<	***SRC Result Modifie:***	<
Gm Result Units:	NG/L	***SRC Result Units:***	NG/L
Gm Chemical Vvl:	HFPA-DA	***SRC Report Limit:***	3.6
Gm Reporting Limit:	3.6	***SRC Analytic Meth:***	QSMPFAS
Gm Well Depth Ft:		***SRC Well Depth Ft:***	
Gm Chemical Name:	2,3,3,3-tetrafluoro-2-(1,1,2,2,3,3,3-heptafluoropropoxy) propanoic acid		
Gm Samp Collection Date:	04/26/2022		
Gm Screen Top Depth Ft:	34.6		
Gm Screen Bottom Depth Ft:	40.6		
SRC Samp Collection Date:	04/26/2022		
SRC Samp Collection Time:	0950		
SRC Screen Top Depth Ft:	34.6		
SRC Screen Bottom Depth Ft:	40.6		
SRC Lab Note:			

Well Details

Gm Cas No:		***SRC Chemical:***	PFPA
Gm Result:	1.8	***SRC Result:***	1.8
Gm Result Modifier:	=	***SRC Result Modifie:***	=

Gm Result Units:	NG/L	**SRC Result Units:**	NG/L
Gm Chemical Vvl:	PFPA	**SRC Report Limit:**	1.8
Gm Reporting Limit:	1.8	**SRC Analytic Meth:**	QSMPFAS
Gm Well Depth Ft:		**SRC Well Depth Ft:**	
Gm Chemical Name:	Perfluoropentanoicacid		
Gm Samp Collection Date:	04/26/2022		
Gm Screen Top Depth Ft:	34.6		
Gm Screen Bottom Depth Ft:	40.6		
SRC Samp Collection Date:	04/26/2022		
SRC Samp Collection Time:	0950		
SRC Screen Top Depth Ft:	34.6		
SRC Screen Bottom Depth Ft:	40.6		
SRC Lab Note:			

Well Details

Gm Cas No:		**SRC Chemical:**	PFNA
Gm Result:	1.8	**SRC Result:**	1.8
Gm Result Modifier:	<	**SRC Result Modifie:**	<
Gm Result Units:	NG/L	**SRC Result Units:**	NG/L
Gm Chemical Vvl:	PFNA	**SRC Report Limit:**	1.8
Gm Reporting Limit:	1.8	**SRC Analytic Meth:**	QSMPFAS
Gm Well Depth Ft:		**SRC Well Depth Ft:**	
Gm Chemical Name:	Perfluorononanoic acid		
Gm Samp Collection Date:	04/26/2022		
Gm Screen Top Depth Ft:	34.6		
Gm Screen Bottom Depth Ft:	40.6		
SRC Samp Collection Date:	04/26/2022		
SRC Samp Collection Time:	0950		
SRC Screen Top Depth Ft:	34.6		
SRC Screen Bottom Depth Ft:	40.6		
SRC Lab Note:			

Well Details

Gm Cas No:		**SRC Chemical:**	PFDOA
Gm Result:	1.8	**SRC Result:**	1.8
Gm Result Modifier:	<	**SRC Result Modifie:**	<
Gm Result Units:	NG/L	**SRC Result Units:**	NG/L
Gm Chemical Vvl:	PFDOA	**SRC Report Limit:**	1.8
Gm Reporting Limit:	1.8	**SRC Analytic Meth:**	QSMPFAS
Gm Well Depth Ft:		**SRC Well Depth Ft:**	
Gm Chemical Name:	Perfluorododecanoic acid		
Gm Samp Collection Date:	04/26/2022		
Gm Screen Top Depth Ft:	34.6		
Gm Screen Bottom Depth Ft:	40.6		
SRC Samp Collection Date:	04/26/2022		
SRC Samp Collection Time:	0950		
SRC Screen Top Depth Ft:	34.6		
SRC Screen Bottom Depth Ft:	40.6		
SRC Lab Note:			

Well Details

Gm Cas No:		**SRC Chemical:**	PFHA
Gm Result:	1.8	**SRC Result:**	1.8
Gm Result Modifier:	<	**SRC Result Modifie:**	<
Gm Result Units:	NG/L	**SRC Result Units:**	NG/L
Gm Chemical Vvl:	PFHA	**SRC Report Limit:**	1.8
Gm Reporting Limit:	1.8	**SRC Analytic Meth:**	QSMPFAS
Gm Well Depth Ft:		**SRC Well Depth Ft:**	
Gm Chemical Name:	Perfluorohexanoic acid		
Gm Samp Collection Date:	04/26/2022		
Gm Screen Top Depth Ft:	34.6		
Gm Screen Bottom Depth Ft:	40.6		

SRC Samp Collection Date: 04/26/2022
SRC Samp Collection Time: 0950
SRC Screen Top Depth Ft: 34.6
SRC Screen Bottom Depth Ft: 40.6
SRC Lab Note:

Well Details

Gm Cas No:
Gm Result: 1.8
Gm Result Modifier: <
Gm Result Units: NG/L
Gm Chemical Vvl: 7:3FTCA
Gm Reporting Limit: 1.8
Gm Well Depth Ft:
Gm Chemical Name: 2H,2H,3H,3H-Perfluorodecanoicacid
Gm Samp Collection Date: 04/26/2022
Gm Screen Top Depth Ft: 34.6
Gm Screen Bottom Depth Ft: 40.6
SRC Samp Collection Date: 04/26/2022
SRC Samp Collection Time: 0950
SRC Screen Top Depth Ft: 34.6
SRC Screen Bottom Depth Ft: 40.6
SRC Lab Note:
SRC Chemical: 7:3FTCA
SRC Result: 1.8
SRC Result Modifie: <
SRC Result Units: NG/L
SRC Report Limit: 1.8
SRC Analytic Meth: QSMPFAS
SRC Well Depth Ft:

Well Details

Gm Cas No:
Gm Result: 1.8
Gm Result Modifier: <
Gm Result Units: NG/L
Gm Chemical Vvl: 5:3FTCA
Gm Reporting Limit: 1.8
Gm Well Depth Ft:
Gm Chemical Name: 2H,2H,3H,3H-Perfluorooctanoic Acid
Gm Samp Collection Date: 04/26/2022
Gm Screen Top Depth Ft: 34.6
Gm Screen Bottom Depth Ft: 40.6
SRC Samp Collection Date: 04/26/2022
SRC Samp Collection Time: 0950
SRC Screen Top Depth Ft: 34.6
SRC Screen Bottom Depth Ft: 40.6
SRC Lab Note:
SRC Chemical: 5:3FTCA
SRC Result: 1.8
SRC Result Modifie: <
SRC Result Units: NG/L
SRC Report Limit: 1.8
SRC Analytic Meth: QSMPFAS
SRC Well Depth Ft:

Well Details

Gm Cas No:
Gm Result: 3.1
Gm Result Modifier: =
Gm Result Units: NG/L
Gm Chemical Vvl: PFOS
Gm Reporting Limit: 1.8
Gm Well Depth Ft:
Gm Chemical Name: Perfluorooctanoic sulfonate
Gm Samp Collection Date: 04/26/2022
Gm Screen Top Depth Ft: 34.6
Gm Screen Bottom Depth Ft: 40.6
SRC Samp Collection Date: 04/26/2022
SRC Samp Collection Time: 0950
SRC Screen Top Depth Ft: 34.6
SRC Screen Bottom Depth Ft: 40.6
SRC Lab Note:
SRC Chemical: PFOS
SRC Result: 3.1
SRC Result Modifie: =
SRC Result Units: NG/L
SRC Report Limit: 1.8
SRC Analytic Meth: QSMPFAS
SRC Well Depth Ft:

Well Details

Gm Cas No:		**SRC Chemical:**	ADONA
Gm Result:	1.8	**SRC Result:**	1.8
Gm Result Modifier:	<	**SRC Result Modifie:**	<
Gm Result Units:	NG/L	**SRC Result Units:**	NG/L
Gm Chemical Vvl:	ADONA	**SRC Report Limit:**	1.8
Gm Reporting Limit:	1.8	**SRC Analytic Meth:**	QSMPFAS
Gm Well Depth Ft:		**SRC Well Depth Ft:**	
Gm Chemical Name:	4,8-Dioxa-3H-perfluorononanoic acid		
Gm Samp Collection Date:	04/26/2022		
Gm Screen Top Depth Ft:	34.6		
Gm Screen Bottom Depth Ft:	40.6		
SRC Samp Collection Date:	04/26/2022		
SRC Samp Collection Time:	0950		
SRC Screen Top Depth Ft:	34.6		
SRC Screen Bottom Depth Ft:	40.6		
SRC Lab Note:			

Well Details

Gm Cas No:		**SRC Chemical:**	PFPES
Gm Result:	4.9	**SRC Result:**	4.9
Gm Result Modifier:	=	**SRC Result Modifie:**	=
Gm Result Units:	NG/L	**SRC Result Units:**	NG/L
Gm Chemical Vvl:	PFPES	**SRC Report Limit:**	1.8
Gm Reporting Limit:	1.8	**SRC Analytic Meth:**	QSMPFAS
Gm Well Depth Ft:		**SRC Well Depth Ft:**	
Gm Chemical Name:	Perfluoropentanesulfonoicacid		
Gm Samp Collection Date:	04/26/2022		
Gm Screen Top Depth Ft:	34.6		
Gm Screen Bottom Depth Ft:	40.6		
SRC Samp Collection Date:	04/26/2022		
SRC Samp Collection Time:	0950		
SRC Screen Top Depth Ft:	34.6		
SRC Screen Bottom Depth Ft:	40.6		
SRC Lab Note:			

Well Details

Gm Cas No:		**SRC Chemical:**	9ClPF3ONS
Gm Result:	1.8	**SRC Result:**	1.8
Gm Result Modifier:	<	**SRC Result Modifie:**	<
Gm Result Units:	NG/L	**SRC Result Units:**	NG/L
Gm Chemical Vvl:	9ClPF3ONS	**SRC Report Limit:**	1.8
Gm Reporting Limit:	1.8	**SRC Analytic Meth:**	QSMPFAS
Gm Well Depth Ft:		**SRC Well Depth Ft:**	
Gm Chemical Name:	9-Chlorohexadecafluoro-3-oxanonane-1-sulfonic acid		
Gm Samp Collection Date:	04/26/2022		
Gm Screen Top Depth Ft:	34.6		
Gm Screen Bottom Depth Ft:	40.6		
SRC Samp Collection Date:	04/26/2022		
SRC Samp Collection Time:	0950		
SRC Screen Top Depth Ft:	34.6		
SRC Screen Bottom Depth Ft:	40.6		
SRC Lab Note:			

Well Details

Gm Cas No:		**SRC Chemical:**	PFNS
Gm Result:	1.8	**SRC Result:**	1.8
Gm Result Modifier:	<	**SRC Result Modifie:**	<
Gm Result Units:	NG/L	**SRC Result Units:**	NG/L
Gm Chemical Vvl:	PFNS	**SRC Report Limit:**	1.8
Gm Reporting Limit:	1.8	**SRC Analytic Meth:**	QSMPFAS
Gm Well Depth Ft:		**SRC Well Depth Ft:**	

Gm Chemical Name:	Perfluorononanesulfonic acid
Gm Samp Collection Date:	04/26/2022
Gm Screen Top Depth Ft:	34.6
Gm Screen Bottom Depth Ft:	40.6
SRC Samp Collection Date:	04/26/2022
SRC Samp Collection Time:	0950
SRC Screen Top Depth Ft:	34.6
SRC Screen Bottom Depth Ft:	40.6
SRC Lab Note:	

Well Details

Gm Cas No:		**SRC Chemical:**	PFOA
Gm Result:	3	**SRC Result:**	3
Gm Result Modifier:	=	**SRC Result Modifie:**	=
Gm Result Units:	NG/L	**SRC Result Units:**	NG/L
Gm Chemical Vvl:	PFOA	**SRC Report Limit:**	1.8
Gm Reporting Limit:	1.8	**SRC Analytic Meth:**	QSMPFAS
Gm Well Depth Ft:		**SRC Well Depth Ft:**	

Gm Chemical Name:	Perfluorooctanoic acid
Gm Samp Collection Date:	04/26/2022
Gm Screen Top Depth Ft:	34.6
Gm Screen Bottom Depth Ft:	40.6
SRC Samp Collection Date:	04/26/2022
SRC Samp Collection Time:	0950
SRC Screen Top Depth Ft:	34.6
SRC Screen Bottom Depth Ft:	40.6
SRC Lab Note:	

Well Details

Gm Cas No:		**SRC Chemical:**	PFTEDA
Gm Result:	1.8	**SRC Result:**	1.8
Gm Result Modifier:	<	**SRC Result Modifie:**	<
Gm Result Units:	NG/L	**SRC Result Units:**	NG/L
Gm Chemical Vvl:	PFTEDA	**SRC Report Limit:**	1.8
Gm Reporting Limit:	1.8	**SRC Analytic Meth:**	QSMPFAS
Gm Well Depth Ft:		**SRC Well Depth Ft:**	

Gm Chemical Name:	Perfluorotetradecanoic acid
Gm Samp Collection Date:	04/26/2022
Gm Screen Top Depth Ft:	34.6
Gm Screen Bottom Depth Ft:	40.6
SRC Samp Collection Date:	04/26/2022
SRC Samp Collection Time:	0950
SRC Screen Top Depth Ft:	34.6
SRC Screen Bottom Depth Ft:	40.6
SRC Lab Note:	

Well Details

Gm Cas No:		**SRC Chemical:**	3:3FTCA
Gm Result:	1.8	**SRC Result:**	1.8
Gm Result Modifier:	<	**SRC Result Modifie:**	<
Gm Result Units:	NG/L	**SRC Result Units:**	NG/L
Gm Chemical Vvl:	3:3FTCA	**SRC Report Limit:**	1.8
Gm Reporting Limit:	1.8	**SRC Analytic Meth:**	QSMPFAS
Gm Well Depth Ft:		**SRC Well Depth Ft:**	

Gm Chemical Name:	4,4,5,5,6,6,6-HeptafluorohexanoicAcid
Gm Samp Collection Date:	04/26/2022
Gm Screen Top Depth Ft:	34.6
Gm Screen Bottom Depth Ft:	40.6
SRC Samp Collection Date:	04/26/2022
SRC Samp Collection Time:	0950
SRC Screen Top Depth Ft:	34.6
SRC Screen Bottom Depth Ft:	40.6

SRC Lab Note:

Well Details

Gm Cas No:		***SRC Chemical:***	PFDSA
Gm Result:	1.8	***SRC Result:***	1.8
Gm Result Modifier:	<	***SRC Result Modifie:***	<
Gm Result Units:	NG/L	***SRC Result Units:***	NG/L
Gm Chemical Vvl:	PFDSA	***SRC Report Limit:***	1.8
Gm Reporting Limit:	1.8	***SRC Analytic Meth:***	QSMPFAS
Gm Well Depth Ft:		***SRC Well Depth Ft:***	
Gm Chemical Name:	Perfluorodecanesulfonic acid		
Gm Samp Collection Date:	04/26/2022		
Gm Screen Top Depth Ft:	34.6		
Gm Screen Bottom Depth Ft:	40.6		
SRC Samp Collection Date:	04/26/2022		
SRC Samp Collection Time:	0950		
SRC Screen Top Depth Ft:	34.6		
SRC Screen Bottom Depth Ft:	40.6		
SRC Lab Note:			

Well Details

Gm Cas No:		***SRC Chemical:***	11ClPF3OUDS
Gm Result:	1.8	***SRC Result:***	1.8
Gm Result Modifier:	<	***SRC Result Modifie:***	<
Gm Result Units:	NG/L	***SRC Result Units:***	NG/L
Gm Chemical Vvl:	11ClPF3OUDS	***SRC Report Limit:***	1.8
Gm Reporting Limit:	1.8	***SRC Analytic Meth:***	QSMPFAS
Gm Well Depth Ft:		***SRC Well Depth Ft:***	
Gm Chemical Name:	11-Chloroeicosafluoro-3-oxaundecane-1-sulfonic acid		
Gm Samp Collection Date:	04/26/2022		
Gm Screen Top Depth Ft:	34.6		
Gm Screen Bottom Depth Ft:	40.6		
SRC Samp Collection Date:	04/26/2022		
SRC Samp Collection Time:	0950		
SRC Screen Top Depth Ft:	34.6		
SRC Screen Bottom Depth Ft:	40.6		
SRC Lab Note:			

Well Details

Gm Cas No:		***SRC Chemical:***	PFOSA
Gm Result:	1.8	***SRC Result:***	1.8
Gm Result Modifier:	<	***SRC Result Modifie:***	<
Gm Result Units:	NG/L	***SRC Result Units:***	NG/L
Gm Chemical Vvl:	PFOSA	***SRC Report Limit:***	1.8
Gm Reporting Limit:	1.8	***SRC Analytic Meth:***	QSMPFAS
Gm Well Depth Ft:		***SRC Well Depth Ft:***	
Gm Chemical Name:	Perfluorooctane sulfonamide		
Gm Samp Collection Date:	04/26/2022		
Gm Screen Top Depth Ft:	34.6		
Gm Screen Bottom Depth Ft:	40.6		
SRC Samp Collection Date:	04/26/2022		
SRC Samp Collection Time:	0950		
SRC Screen Top Depth Ft:	34.6		
SRC Screen Bottom Depth Ft:	40.6		
SRC Lab Note:			

Well Details

Gm Cas No:		***SRC Chemical:***	PFHPSA
Gm Result:	1.8	***SRC Result:***	1.8
Gm Result Modifier:	<	***SRC Result Modifie:***	<

Gm Result Units:	NG/L	**SRC Result Units:**	NG/L
Gm Chemical Vvl:	PFHPSA	**SRC Report Limit:**	1.8
Gm Reporting Limit:	1.8	**SRC Analytic Meth:**	QSMPFAS
Gm Well Depth Ft:		**SRC Well Depth Ft:**	
Gm Chemical Name:	Perfluoroheptanesulfonic acid		
Gm Samp Collection Date:	04/26/2022		
Gm Screen Top Depth Ft:	34.6		
Gm Screen Bottom Depth Ft:	40.6		
SRC Samp Collection Date:	04/26/2022		
SRC Samp Collection Time:	0950		
SRC Screen Top Depth Ft:	34.6		
SRC Screen Bottom Depth Ft:	40.6		
SRC Lab Note:			

Well Details

Gm Cas No:		**SRC Chemical:**	PFHPA
Gm Result:	1.8	**SRC Result:**	1.8
Gm Result Modifier:	<	**SRC Result Modifie:**	<
Gm Result Units:	NG/L	**SRC Result Units:**	NG/L
Gm Chemical Vvl:	PFHPA	**SRC Report Limit:**	1.8
Gm Reporting Limit:	1.8	**SRC Analytic Meth:**	QSMPFAS
Gm Well Depth Ft:		**SRC Well Depth Ft:**	
Gm Chemical Name:	Perfluoroheptanoic acid		
Gm Samp Collection Date:	04/26/2022		
Gm Screen Top Depth Ft:	34.6		
Gm Screen Bottom Depth Ft:	40.6		
SRC Samp Collection Date:	04/26/2022		
SRC Samp Collection Time:	0950		
SRC Screen Top Depth Ft:	34.6		
SRC Screen Bottom Depth Ft:	40.6		
SRC Lab Note:			

Well Details

Gm Cas No:		**SRC Chemical:**	PFNDCA
Gm Result:	1.8	**SRC Result:**	1.8
Gm Result Modifier:	<	**SRC Result Modifie:**	<
Gm Result Units:	NG/L	**SRC Result Units:**	NG/L
Gm Chemical Vvl:	PFNDCA	**SRC Report Limit:**	1.8
Gm Reporting Limit:	1.8	**SRC Analytic Meth:**	QSMPFAS
Gm Well Depth Ft:		**SRC Well Depth Ft:**	
Gm Chemical Name:	Perfluorodecanoic acid		
Gm Samp Collection Date:	04/26/2022		
Gm Screen Top Depth Ft:	34.6		
Gm Screen Bottom Depth Ft:	40.6		
SRC Samp Collection Date:	04/26/2022		
SRC Samp Collection Time:	0950		
SRC Screen Top Depth Ft:	34.6		
SRC Screen Bottom Depth Ft:	40.6		
SRC Lab Note:			

Well Details

Gm Cas No:		**SRC Chemical:**	4:2FTS
Gm Result:	1.8	**SRC Result:**	1.8
Gm Result Modifier:	<	**SRC Result Modifie:**	<
Gm Result Units:	NG/L	**SRC Result Units:**	NG/L
Gm Chemical Vvl:	4:2FTS	**SRC Report Limit:**	1.8
Gm Reporting Limit:	1.8	**SRC Analytic Meth:**	QSMPFAS
Gm Well Depth Ft:		**SRC Well Depth Ft:**	
Gm Chemical Name:	4:2 Fluorotelomer sulfonic acid		
Gm Samp Collection Date:	04/26/2022		
Gm Screen Top Depth Ft:	34.6		
Gm Screen Bottom Depth Ft:	40.6		

SRC Samp Collection Date:	04/26/2022
SRC Samp Collection Time:	0950
SRC Screen Top Depth Ft:	34.6
SRC Screen Bottom Depth Ft:	40.6
SRC Lab Note:	

Well Details

Gm Cas No:		**SRC Chemical:**	PFHXSA
Gm Result:	3.2	**SRC Result:**	3.2
Gm Result Modifier:	=	**SRC Result Modifie:**	=
Gm Result Units:	NG/L	**SRC Result Units:**	NG/L
Gm Chemical Vvl:	PFHXSA	**SRC Report Limit:**	1.8
Gm Reporting Limit:	1.8	**SRC Analytic Meth:**	QSMPFAS
Gm Well Depth Ft:		**SRC Well Depth Ft:**	
Gm Chemical Name:	Perfluorohexanesulfonic acid		
Gm Samp Collection Date:	04/26/2022		
Gm Screen Top Depth Ft:	34.6		
Gm Screen Bottom Depth Ft:	40.6		
SRC Samp Collection Date:	04/26/2022		
SRC Samp Collection Time:	0950		
SRC Screen Top Depth Ft:	34.6		
SRC Screen Bottom Depth Ft:	40.6		
SRC Lab Note:			

Well Details

Gm Cas No:		**SRC Chemical:**	6:2FTS
Gm Result:	4.6	**SRC Result:**	4.6
Gm Result Modifier:	<	**SRC Result Modifie:**	<
Gm Result Units:	NG/L	**SRC Result Units:**	NG/L
Gm Chemical Vvl:	6:2FTS	**SRC Report Limit:**	4.6
Gm Reporting Limit:	4.6	**SRC Analytic Meth:**	QSMPFAS
Gm Well Depth Ft:		**SRC Well Depth Ft:**	
Gm Chemical Name:	6:2 Fluorotelomer sulfonic acid		
Gm Samp Collection Date:	04/26/2022		
Gm Screen Top Depth Ft:	34.6		
Gm Screen Bottom Depth Ft:	40.6		
SRC Samp Collection Date:	04/26/2022		
SRC Samp Collection Time:	0950		
SRC Screen Top Depth Ft:	34.6		
SRC Screen Bottom Depth Ft:	40.6		
SRC Lab Note:			

Well Details

Gm Cas No:		**SRC Chemical:**	PFBSA
Gm Result:	8.1	**SRC Result:**	8.1
Gm Result Modifier:	=	**SRC Result Modifie:**	=
Gm Result Units:	NG/L	**SRC Result Units:**	NG/L
Gm Chemical Vvl:	PFBSA	**SRC Report Limit:**	1.8
Gm Reporting Limit:	1.8	**SRC Analytic Meth:**	QSMPFAS
Gm Well Depth Ft:		**SRC Well Depth Ft:**	
Gm Chemical Name:	Perfluorobutanesulfonic acid		
Gm Samp Collection Date:	04/26/2022		
Gm Screen Top Depth Ft:	34.6		
Gm Screen Bottom Depth Ft:	40.6		
SRC Samp Collection Date:	04/26/2022		
SRC Samp Collection Time:	0950		
SRC Screen Top Depth Ft:	34.6		
SRC Screen Bottom Depth Ft:	40.6		
SRC Lab Note:			

Well Details

Gm Cas No:		**SRC Chemical:**	NETFOSAA
Gm Result:	4.6	**SRC Result:**	4.6
Gm Result Modifier:	<	**SRC Result Modifie:**	<
Gm Result Units:	NG/L	**SRC Result Units:**	NG/L
Gm Chemical Vvl:	NETFOSAA	**SRC Report Limit:**	4.6
Gm Reporting Limit:	4.6	**SRC Analytic Meth:**	QSMPFAS
Gm Well Depth Ft:		**SRC Well Depth Ft:**	
Gm Chemical Name:	N-Ethyl perfluorooctane sulfonamidoacetic acid		
Gm Samp Collection Date:	04/26/2022		
Gm Screen Top Depth Ft:	34.6		
Gm Screen Bottom Depth Ft:	40.6		
SRC Samp Collection Date:	04/26/2022		
SRC Samp Collection Time:	0950		
SRC Screen Top Depth Ft:	34.6		
SRC Screen Bottom Depth Ft:	40.6		
SRC Lab Note:			

Well Details

Gm Cas No:		**SRC Chemical:**	8:2FTS
Gm Result:	1.8	**SRC Result:**	1.8
Gm Result Modifier:	<	**SRC Result Modifie:**	<
Gm Result Units:	NG/L	**SRC Result Units:**	NG/L
Gm Chemical Vvl:	8:2FTS	**SRC Report Limit:**	1.8
Gm Reporting Limit:	1.8	**SRC Analytic Meth:**	QSMPFAS
Gm Well Depth Ft:		**SRC Well Depth Ft:**	
Gm Chemical Name:	8:2 Fluorotelomer sulfonic acid		
Gm Samp Collection Date:	04/26/2022		
Gm Screen Top Depth Ft:	34.6		
Gm Screen Bottom Depth Ft:	40.6		
SRC Samp Collection Date:	04/26/2022		
SRC Samp Collection Time:	0950		
SRC Screen Top Depth Ft:	34.6		
SRC Screen Bottom Depth Ft:	40.6		
SRC Lab Note:			

Well Details

Gm Cas No:		**SRC Chemical:**	PFUNDCA
Gm Result:	1.8	**SRC Result:**	1.8
Gm Result Modifier:	<	**SRC Result Modifie:**	<
Gm Result Units:	NG/L	**SRC Result Units:**	NG/L
Gm Chemical Vvl:	PFUNDCA	**SRC Report Limit:**	1.8
Gm Reporting Limit:	1.8	**SRC Analytic Meth:**	QSMPFAS
Gm Well Depth Ft:		**SRC Well Depth Ft:**	
Gm Chemical Name:	Perfluoroundecanoic acid		
Gm Samp Collection Date:	04/26/2022		
Gm Screen Top Depth Ft:	34.6		
Gm Screen Bottom Depth Ft:	40.6		
SRC Samp Collection Date:	04/26/2022		
SRC Samp Collection Time:	0950		
SRC Screen Top Depth Ft:	34.6		
SRC Screen Bottom Depth Ft:	40.6		
SRC Lab Note:			

Map Key	Number of Records	Direction	Distance (mi/ft)	Elev/Diff (ft)	Site	DB
411	1 of 5	SSW	0.12 / 643.06	14.45 / 9	NODEXUS INC 2130 GOLD ST #100 SAN JOSE CA 95002	RCRA NON GEN

EPA Handler ID:	CAL000472095
Gen Status Universe:	No Report
Contact Name:	FRANK HSIUNG
Contact Address:	2130 GOLD ST #100 , , SAN JOSE , CA, 95002 ,
Contact Phone No and Ext:	510-397-0641
Contact Email:	FHSIUNG@NODEXUS.COM

Contact Country:
County Name: SANTA CLARA
EPA Region: 09
Land Type:
Receive Date: 20220722
Location Latitude:
Location Longitude:

Violation/Evaluation Summary

Note: NO RECORDS: As of Apr 2023, there are no Compliance Monitoring and Enforcement (violation) records associated with this facility (EPA ID).

Handler Summary

Importer Activity: No
Mixed Waste Generator: No
Transporter Activity: No
Transfer Facility: No
Onsite Burner Exemption: No
Furnace Exemption: No
Underground Injection Activity: No
Commercial TSD: No
Used Oil Transporter: No
Used Oil Transfer Facility: No
Used Oil Processor: No
Used Oil Refiner: No
Used Oil Burner: No
Used Oil Market Burner: No
Used Oil Spec Marketer: No

Hazardous Waste Handler Details

Sequence No: 1
Receive Date: 20220722
Handler Name: NODEXUS INC
Source Type: Implementer
Federal Waste Generator Code: N
Generator Code Description: Not a Generator, Verified

Owner/Operator Details

Owner/Operator Ind: Current Owner
Type: Other
Name: NODEXUS INC
Date Became Current:
Date Ended Current:
Phone: 510-397-0641
Source Type: Implementer
Street No:
Street 1: 22693 HESPERIAN BLVD STE 175
Street 2:
City: HAYWARD
State: CA
Country:
Zip Code: 94541

Owner/Operator Ind: Current Operator
Type: Other
Name: FRANK HSIUNG
Date Became Current:
Date Ended Current:
Phone: 510-397-0641
Source Type: Implementer
Street No:
Street 1: 2130 GOLD ST #100
Street 2:
City: SAN JOSE
State: CA
Country:
Zip Code: 95002

411	2 of 5	SSW	0.12 / 643.06	14.45 / 9	SFF GOLD STREET, LLC 2130 GOLD STREET SAN JOSE CA 95002	RCRA NON GEN

EPA Handler ID: CAC003203980

Gen Status Universe:	No Report
Contact Name:	ANDREA DEACON
Contact Address:	1 ALMADEN BLVD , SUITE 630 , SAN JOSE , CA, 95113 ,
Contact Phone No and Ext:	408-807-5015
Contact Email:	ANDREA.DEACON@CUSHWAKE.COM
Contact Country:	
County Name:	SANTA CLARA
EPA Region:	09
Land Type:	
Receive Date:	20221111
Location Latitude:	
Location Longitude:	

Violation/Evaluation Summary

Note:	NO RECORDS: As of Apr 2023, there are no Compliance Monitoring and Enforcement (violation) records associated with this facility (EPA ID).

Handler Summary

Importer Activity:	No
Mixed Waste Generator:	No
Transporter Activity:	No
Transfer Facility:	No
Onsite Burner Exemption:	No
Furnace Exemption:	No
Underground Injection Activity:	No
Commercial TSD:	No
Used Oil Transporter:	No
Used Oil Transfer Facility:	No
Used Oil Processor:	No
Used Oil Refiner:	No
Used Oil Burner:	No
Used Oil Market Burner:	No
Used Oil Spec Marketer:	No

Hazardous Waste Handler Details

Sequence No:	1
Receive Date:	20221111
Handler Name:	SFF GOLD STREET, LLC
Source Type:	Implementer
Federal Waste Generator Code:	N
Generator Code Description:	Not a Generator, Verified

Owner/Operator Details

Owner/Operator Ind:	Current Operator	**Street No:**	
Type:	Other	**Street 1:**	1 ALMADEN BLVD
Name:	ANDREA DEACON	**Street 2:**	SUITE 630
Date Became Current:		**City:**	SAN JOSE
Date Ended Current:		**State:**	CA
Phone:	408-807-5015	**Country:**	
Source Type:	Implementer	**Zip Code:**	95113

Owner/Operator Ind:	Current Owner	**Street No:**	
Type:	Other	**Street 1:**	155 MONTGOMERY STREET
Name:	SFF GOLD STREET, LLC	**Street 2:**	SUITE 1600
Date Became Current:		**City:**	SAN FRANCISCO
Date Ended Current:		**State:**	CA
Phone:	415-362-1700	**Country:**	
Source Type:	Implementer	**Zip Code:**	94104

Map Key	Number of Records	Direction	Distance (mi/ft)	Elev/Diff (ft)	Site	DB
411	3 of 5	SSW	0.12 / 643.06	14.45 / 9	GOLD STREET-SJ 08AD 2130 Gold St San Jose CA 95002	ALT FUELS

ID:	256434	**CNG Dispenser No:**	
Fuel Type Code:	ELEC: Electric	**CNG Site Renew Src:**	
Station Phone:	888-758-4389	**CNG Tot Compr Cap:**	
Expected Date:		**CNG Storage Cap:**	
BD Blends:		**CNG Fill Type Code:**	
NG PSI:		**CNG PSI:**	
Federal Agency ID:		**CNG Vehicle Class:**	
Open Date:	2023-03-17	**LNG Site Renew Src:**	
Hydrogen is Retail:		**LNG Vehicle Class:**	
Federal Agency:		**LPG Nozzle Types:**	
Facility Type:		**Hydrogen Pressures:**	
Dt Last Confirmed:	2023-06-05	**Hydrogen Standards:**	
Updated at:	2023-06-05 00:05:36 UTC	**Latitude:**	37.42001
Access Code:	public	**Longitude:**	-121.97501
Access Detail Code:			
Groups with Access Code:	Public		
Groups with Access Code Fr:	Public		
Fed Agency Name:			
Hydrogen Status Link:			
E85 Other Ethanol Blends:			
NPS Unit Name:			
Cards Accepted:			
CNG Statn Sells Renewable Na:			
LNG Statn Sells Renewable Na:			
Maximum Vehicle Class:			
RD Blended With Biodiesel:			
RD Blends:			
RD Blends French:			
RD Maximum Biodiesel Level:			
Status:	Open: The station is open.		
Owner Type Desc:			
E85 Blender Pump Desc:			
NG Fill Type Desc:			
NG Vehicle Class Desc:			
Geocode Status Desc:	The location is from a real GPS readout at the station.		
Group with Access Desc:	Publicly available to all customers.		
LPG Primary Desc:			
Intersection Directions:			
Access Days Time:	24 hours daily		
Restricted Access:			

Map Key	Number of Records	Direction	Distance (mi/ft)	Elev/Diff (ft)	Site	DB
411	4 of 5	SSW	0.12 / 643.06	14.45 / 9	GOLD STREET-SJ 053E 2130 Gold St San Jose CA 95002	ALT FUELS

ID:	256436	**CNG Dispenser No:**	
Fuel Type Code:	ELEC: Electric	**CNG Site Renew Src:**	
Station Phone:	888-758-4389	**CNG Tot Compr Cap:**	
Expected Date:		**CNG Storage Cap:**	
BD Blends:		**CNG Fill Type Code:**	
NG PSI:		**CNG PSI:**	
Federal Agency ID:		**CNG Vehicle Class:**	
Open Date:	2023-03-17	**LNG Site Renew Src:**	
Hydrogen is Retail:		**LNG Vehicle Class:**	
Federal Agency:		**LPG Nozzle Types:**	
Facility Type:		**Hydrogen Pressures:**	
Dt Last Confirmed:	2023-06-05	**Hydrogen Standards:**	
Updated at:	2023-06-05 00:05:43 UTC	**Latitude:**	37.419966
Access Code:	public	**Longitude:**	-121.974973
Access Detail Code:			
Groups with Access Code:	Public		
Groups with Access Code Fr:	Public		
Fed Agency Name:			

Hydrogen Status Link:
E85 Other Ethanol Blends:
NPS Unit Name:
Cards Accepted:
CNG Statn Sells Renewable Na:
LNG Statn Sells Renewable Na:
Maximum Vehicle Class:
RD Blended With Biodiesel:
RD Blends:
RD Blends French:
RD Maximum Biodiesel Level:
Status: Open: The station is open.
Owner Type Desc:
E85 Blender Pump Desc:
NG Fill Type Desc:
NG Vehicle Class Desc:
Geocode Status Desc: The location is from a real GPS readout at the station.
Group with Access Desc: Publicly available to all customers.
LPG Primary Desc:
Intersection Directions:
Access Days Time: 24 hours daily
Restricted Access:

411	*5 of 5*	*SSW*	*0.12 / 643.06*	*14.45 / 9*	***GOLD STREET-SJ 0C5E*** ***2130 Gold St*** ***San Jose CA 95002***	***ALT FUELS***

ID: 256435
Fuel Type Code: ELEC: Electric
Station Phone: 888-758-4389
Expected Date:
BD Blends:
NG PSI:
Federal Agency ID:
Open Date: 2023-03-17
Hydrogen is Retail:
Federal Agency:
Facility Type:
Dt Last Confirmed: 2023-06-05
Updated at: 2023-06-05 00:05:43 UTC
Access Code: public
Access Detail Code:
Groups with Access Code: Public
Groups with Access Code Fr: Public
Fed Agency Name:
CNG Dispenser No:
CNG Site Renew Src:
CNG Tot Compr Cap:
CNG Storage Cap:
CNG Fill Type Code:
CNG PSI:
CNG Vehicle Class:
LNG Site Renew Src:
LNG Vehicle Class:
LPG Nozzle Types:
Hydrogen Pressures:
Hydrogen Standards:
Latitude: 37.419953
Longitude: -121.974951
Hydrogen Status Link:
E85 Other Ethanol Blends:
NPS Unit Name:
Cards Accepted:
CNG Statn Sells Renewable Na:
LNG Statn Sells Renewable Na:
Maximum Vehicle Class:
RD Blended With Biodiesel:
RD Blends:
RD Blends French:
RD Maximum Biodiesel Level:
Status: Open: The station is open.
Owner Type Desc:
E85 Blender Pump Desc:
NG Fill Type Desc:
NG Vehicle Class Desc:
Geocode Status Desc: The location is from a real GPS readout at the station.
Group with Access Desc: Publicly available to all customers.
LPG Primary Desc:
Intersection Directions:
Access Days Time: 24 hours daily
Restricted Access:

Map Key	Number of Records	Direction	Distance (mi/ft)	Elev/Diff (ft)	Site	DB

412 | 1 of 1 | N | 0.17 / 872.04 | 14.40 / 9 | SOLARCITY/SILEVO
FREMONT CA | PFAS IND

Status:	Active	**Fac Fips Code:**	06001
Industry:	Electronics Industry	**Fac Indian Cntry Flg:**	N
Compliance Status:	No Violation Identified	**Fac Derived Huc:**	18050003
EPA Programs:	RCRA	**Fac Derived Wbd:**	180500041001
Federal Facility:	No	**Fac Derived Cd113:**	17
Federal Agency:	-	**Fac Derived Cb2010:**	060014415031156
Fac Snc Flg:	N	**Fac Informal Count:**	0
AIR Flag:	N	**Last Informal Action:**	-
NPDES Flag:	N	**Formal Action Count:**	0
SDWIS Flag:	N	**Last Formal Action:**	-
RCRAFlag:	Y	**Fac Total Penalties:**	0
TRI Flag:	N	**Fac Penalty Count:**	-
GHG Flag:	N	**Date Last Penalty:**	-
TRI IDs:	-	**Last Penalty Amt:**	-
TRI Releases Trnsfrs:	-	**Fac Qtrs With Nc:**	0
TRI on Site Releases:	-	**Programs With Snc:**	0
TRI off Site Trnsfrs:	-	**Fac Percent Minority:**	74.487
TRI Reporter:	-	**Fac Pop Den:**	2042.72
Fac Imp Water Flg:	-	**Count:**	1
Fac Major Flag:	-	**Fac County:**	ALAMEDA
Fac Active Flag:	Y	**State Other :**	
Fac Inspection Count:	0	**Region:**	09
Date Last Inspection:	-	**Latitude:**	37.492273
Days Last Inspection:	-	**Longitude:**	-121.953235

Fac Derived Tribes:	-
AIR IDs:	-
CAA Permit Types:	-
CAA NAICS:	-
CAA SICS:	-
NPDES IDs:	-
CWA Permit Types:	-
CWA NAICS:	-
CWA SICS:	-
RCRA IDs:	CAR000236182
RCRA Permit Types:	LQG
RCRA NAICS:	334413
SDWA IDs:	-
SDWA System Types:	-
SDWA Compliance Status:	-
SDWA Snc Flag:	N
Fac Collection Meth:	ADDRESS MATCHING-HOUSE NUMBER
EJSCREEN Flag Us:	Y
EJSCREEN Report:	https://ejscreen.epa.gov/mapper/mobile/EJSCREEN_mobile.aspx?geometry=%7B%22x%22:-121.953235,%22y%22:37.492273,%22spatialReference%22:%7B%22wkid%22:4326%7D%7D&unit=9035&areatype=&areaid=&basemap=streets&distance=1
ECHO Facility Report:	https://echo.epa.gov/detailed-facility-report?fid=110055424189

413 | 1 of 1 | SE | 0.45 / 2,372.39 | 18.16 / 13 | Cisco Systems, Inc. MR-2
135 N MC CARTHY BL
MILPITAS CA 95035 | DELISTED HAZ

Siteid:	19296
Latitude:	37.426619
Longitude:	-121.924380
Original Source:	CHAZ
Record Date:	04-JAN-2018

Map Key	Number of Records	Direction	Distance (mi/ft)	Elev/Diff (ft)	Site	DB
414	1 of 2	SE	0.44 / 2,343.71	18.65 / 13	MCCARTHY RANCH MCCARTHY BLVD. AND RANCH DRIVE MILPITAS CA 95035	VCP

Estor/EPA ID: 43010018
Nat Priority List: NO
Census Tract: 6085504602
Permit Renewl Lead:
Project Manager:
Acres: 16.23 ACRES
Supervisor: KAREN TOTH
County: SANTA CLARA
Latitude: 37.4270833333333
Longitude: -121.925
Site Code: 200910
Cleanup Status: NO FURTHER ACTION AS OF 6/3/1997
Cleanup Oversight Agencies: DTSC - SITE CLEANUP PROGRAM - LEAD AGENCY
Assembly District: 24
Senate District: 10
School District:
Office: CLEANUP BERKELEY
Public Participatn Spclst:
Special Program: VOLUNTARY AGREEMENT - STANDARD VOLUNTARY AGREEMENT
Funding: SITE PROPONENT
Site Type: VOLUNTARY AGREEMENT
APN: NONE SPECIFIED
Past Use that Caused Contam: AGRICULTURAL - ORCHARD, AGRICULTURAL - ROW CROPS
Potential Media Affected: SOIL
Potential Contamin of Concern:

DDD
DDE
DDT

Site History:

The property has been utilized for agricultural purposes for about 100 years. The site is located in a commercial business area.

Status: NO FURTHER ACTION
Program Type: VOLUNTARY CLEANUP
CalEnviroScreen Score: 65-70%
Summary Link: https://www.envirostor.dtsc.ca.gov/public/profile_report?global_id=43010018

Completed Activities

Title: Preliminary Endangerment Assessment Report
Title Link: https://www.envirostor.dtsc.ca.gov/public/final_documents2?global_id=43010018&doc_id=5003720
Area Name:
Area Link:
Sub Area:
Sub Area Link:
Document Type: Preliminary Endangerment Assessment Report
Date Completed: 6/3/1997
Comments: Completed PEA. A site assessment has been conducted at the site which detected pesticides in soil. The primary pesticide contaminants detected in soil are the following: DDD, DDE and DDT. Based on an Assessment Report dated 7/3/1996, the concentrations of the pesticides are below residential standards.

Title: Voluntary Cleanup Consultation
Title Link:
Area Name:
Area Link:
Sub Area:
Sub Area Link:
Document Type: Voluntary Cleanup Consultation
Date Completed: 6/3/1997
Comments: Completed VCA Consultation. Completed PEA. A site assessment has been conducted at the site which detected pesticides in soil. The primary pesticide contaminants detected in soil are the following: DDD, DDE and DDT. Based on an Assessment Report dated 7/3/1996, the concentrations of the pesticides are below residential standards.

Title: Voluntary Cleanup Agreement Completion
Title Link: https://www.envirostor.dtsc.ca.gov/public/final_documents2?global_id=43010018&enforcement_id=5003719

Map Key	Number of Records	Direction	Distance (mi/ft)	Elev/Diff (ft)	Site	DB

Area Name:
Area Link:
Sub Area:
Sub Area Link:
Document Type: *Voluntary Cleanup Agreement Completion
Date Completed: 6/3/1997
Comments:

Title: VCA
Title Link: https://www.envirostor.dtsc.ca.gov/public/final_documents2?global_id=43010018&enforcement_id=5003722
Area Name:
Area Link:
Sub Area:
Sub Area Link:
Document Type: Standard Voluntary Agreement
Date Completed: 2/18/1997
Comments: Signed VCA.

414	2 of 2	SE	0.44 / 2,343.71	18.65 / 13	MCCARTHY RANCH MCCARTHY BLVD. AND RANCH DRIVE MILPITAS CA 95035	ENVIROSTOR

Estor/EPA ID:	43010018	**Assembly District:**	24
Site Code:	200910	**Senate District:**	10
Nat Priority List:	NO	**Permit Renewal Lead:**	
APN:	NONE SPECIFIED	**Public Partici Spclst:**	
Census Tract:	6085504602	**Project Manager:**	
Site Type:	VOLUNTARY AGREEMENT	**County:**	SANTA CLARA
Address Description:	MCCARTHY BLVD. AND RANCH DRIVE	**Latitude:**	37.4270833333333
Office:	CLEANUP BERKELEY	**Longitude:**	-121.925
Special Program:	VOLUNTARY AGREEMENT - STANDARD VOLUNTARY AGREEMENT	**Acres:**	16.23 ACRES
Funding:	SITE PROPONENT	**Supervisor:**	KAREN TOTH

Cleanup Status: NO FURTHER ACTION AS OF 6/3/1997
Cleanup Oversight Agencies: DTSC - SITE CLEANUP PROGRAM - LEAD AGENCY
School District:
Past Use that Caused Contam: AGRICULTURAL - ORCHARD, AGRICULTURAL - ROW CROPS
Potential Media Affected: SOIL
Potential Contamin of Concern:

DDD
DDE
DDT

Site History:

The property has been utilized for agricultural purposes for about 100 years. The site is located in a commercial business area.

Status: NO FURTHER ACTION
Program Type: VOLUNTARY CLEANUP
CalEnviroScreen Score: 65-70%
Summary Link: https://www.envirostor.dtsc.ca.gov/public/profile_report?global_id=43010018

Completed Activities

Title: Voluntary Cleanup Agreement Completion
Title Link: https://www.envirostor.dtsc.ca.gov/public/final_documents2?global_id=43010018&enforcement_id=5003719
Area Name:
Area Link:
Sub Area:
Sub Area Link:
Document Type: *Voluntary Cleanup Agreement Completion
Date Completed: 6/3/1997
Comments:

Map Key	Number of Records	Direction	Distance (mi/ft)	Elev/Diff (ft)	Site	DB

Title: Voluntary Cleanup Consultation
Title Link:
Area Name:
Area Link:
Sub Area:
Sub Area Link:
Document Type: Voluntary Cleanup Consultation
Date Completed: 6/3/1997
Comments: Completed VCA Consultation. Completed PEA. A site assessment has been conducted at the site which detected pesticides in soil. The primary pesticide contaminants detected in soil are the following: DDD, DDE and DDT. Based on an Assessment Report dated 7/3/1996, the concentrations of the pesticides are below residential standards.

Title: Preliminary Endangerment Assessment Report
Title Link: https://www.envirostor.dtsc.ca.gov/public/final_documents2?global_id=43010018&doc_id=5003720
Area Name:
Area Link:
Sub Area:
Sub Area Link:
Document Type: Preliminary Endangerment Assessment Report
Date Completed: 6/3/1997
Comments: Completed PEA. A site assessment has been conducted at the site which detected pesticides in soil. The primary pesticide contaminants detected in soil are the following: DDD, DDE and DDT. Based on an Assessment Report dated 7/3/1996, the concentrations of the pesticides are below residential standards.

Title: VCA
Title Link: https://www.envirostor.dtsc.ca.gov/public/final_documents2?global_id=43010018&enforcement_id=5003722
Area Name:
Area Link:
Sub Area:
Sub Area Link:
Document Type: Standard Voluntary Agreement
Date Completed: 2/18/1997
Comments: Signed VCA.

Map Key	Number of Records	Direction	Distance (mi/ft)	Elev/Diff (ft)	Site	DB
415	1 of 1	SSW	0.03 / 163.92	5.90 / 0	Santos Landfill East Gold Street North Of Hwy 237 Alviso (In San Jose) CA 95002	SWF/LF

SWIS No: 43-CR-0006
Site ID: 3411
EPA Fed Regist ID:
Site Op Status: Closed
Regulatory Status: Pre-regulation
Site is Archived: No
Absorbed on:
Absorbed by:
ARB District: Bay Area
SWRCB Region: San Francisco Bay
Site Point of Cont: Abel Martinez-Centeno
Site ZIP: 95002
County: Santa Clara
Latitude: 37.41889
Longitude: -121.97278
Site Inert Debris Eng Fill: No
Closed Illegal Aband: Yes
Closed Illegal Aband Cat: C1
Finance Assuran Responsible: No
Incorporated City: Santa Clara County (Unincorporated)
Local Government: Santa Clara County (Unincorporated)
Reporting Agency Legal Name: City of San Jose
Reporting Agency Department: Department of Planning, Building, and Code Enforcement
Enforcing Agency Legal Name: City of San Jose
Enforcing Agency Department: Department of Planning, Building, and Code Enforcement

Site Owners

Site ID: 3411
Site Type: Disposal Only
Contact Name:
Contact First Name:
Contact Last Name:
Contact Title:
Contact Email: greg@rutherfordinvestments.com
Started On:
Owner City: Los Gatos
Owner State: CA
Owner ZIP Code: 95030
Owner Phone: (408) 399-2646

Owner Name: Rutherford MHC Management LLC
Owner Address: Gregory O'hagen 241 W. Main St.

Site Activities (Search Result)

Site ID: 3411
Act Opl Status: Closed
Site Name: Santos Landfill
Activity: Solid Waste Disposal Site
Act Regulat Stat: Pre-regulations
Activity Category: Disposal

Extra Details

Site ID: 3411
EPA Fed Reg ID:
Regulatory Status: Pre-regulation
Operational Status: Closed
Is Archived: No
Fin Assuran Resp: No
Site Name: Santos Landfill
Enforc Agncy Dept: Department of Planning, Building, and Code Enforcement
Enforc Agncy Lgl Nm: City of San Jose
Closed Illegal Aband: Yes
Inert Debris Eng Fill: No
Local Government: Santa Clara County (Unincorporated)
Enforc Agency:
Absorbed By:
Absorbed On:
Point of Contact: Abel Martinez-Centeno
County: Santa Clara

Site Activities (Export)

Site ID: 3411
WDR Landfill Class:
Act is Archived: No
Act Opl Status: Closed
Act Regulat Stat: Pre-regulations
Activity Category: Disposal
Act Classification: Solid Waste Disposal Site
Cease Operation:
Cease Operation Tp:
Insp Frequency: Quarterly
Throughput UOM:
Site Name: Santos Landfill
Activity: Solid Waste Disposal Site
Incorporated City: Santa Clara County (Unincorporated)
Waste Discharge Req Nu:
Max Permitted Throughput: 0
Remaining Capacity: 0
Remaining Cap Dt:
Max Permit Cap: 0
Capacity UOM:
Total Acreage: 0.00
Disposal Acreage: 0.00
Permitted Elev : 0
Permitted Elev Tp:
Permitted Depth: 0
Permitted Depth Tp:
Site Point of Cont: Abel Martinez-Centeno

416	1 of 1	NNW	0.01 / 27.66	13.14 / 8	LAM RESEARCH CORP - FREMONT CAMPUS FREMONT CA	PFAS E

Generator ID: CAD982319733
Date Shipped: 1/30/2020
Date Received: 2/27/2020
Date Certified: 5/1/2020
Waste Quantity Kg: 2.267575
COI Only: No
U.S. DOT ID Number: UN2987
DOT Hazardous: YES
Manifest ID: 15354195
Waste Line ID: 28038573
State Waste Codes: 551
DOT Printed Information: UN2987, WASTE CHLOROSILANES, CORROSIVE, N.O.S., (TRICHLORO (1H, 1H, 2H, 2H - PERFLUOROCYTL) SILANE) , 8, PGII
Non Haz Waste Description: -
Waste Line Handling Instr: -
Waste Residue Comments: -
Waste Line No: 21
Gen Loc State Other:
Generator Latitude: 37.492349
Generator Longitude: -121.965867
Designated Fac ID: NMD002208627
Desig Fac Loc City: ALBUQUERQUE
Desig Fac Loc State: NM
Designated Latitude: 35.144722
Desig Longitude: -106.62694

Map Key	Number of Records	Direction	Distance (mi/ft)	Elev/Diff (ft)	Site	DB

Manifest Handling Instr:	-
Management Method Desc:	STORAGE, BULKING AND/OR TRANSFER OFF SITE
Designated Facility Name:	ADVANCED CHEMICAL TREATMENT, LLC
EJSCREEN Report (Generator):	https://ejscreen.epa.gov/mapper/mobile/EJSCREEN_mobile.aspx?geometry=%7B%22x%22:-121.965867,%22y%22:37.492349,%22spatialReference%22:%7B%22wkid%22:4326%7D%7D&unit=9035&areatype=&areaid=&basemap=streets&distance=1
EJSCREEN Report (Destination):	https://ejscreen.epa.gov/mapper/mobile/EJSCREEN_mobile.aspx?geometry=%7B%22x%22:-106.62694,%22y%22:35.144722,%22spatialReference%22:%7B%22wkid%22:4326%7D%7D&unit=9035&areatype=&areaid=&basemap=streets&distance=1

417	1 of 1	SSW	0.03 / 154.62	12.15 / 7	NORTECH TRANSMISSION LINE 2190 GOLD ST ALVISO CA 95002	RCRA NON GEN

EPA Handler ID:	CAP000189936
Gen Status Universe:	No Report
Contact Name:	JOHN A VILLALOBOS
Contact Address:	PO BOX 7640 , , SAN FRANCISCO , CA, 94120 , US
Contact Phone No and Ext:	510-437-2562
Contact Email:	JAR8@PGE.COM
Contact Country:	US
County Name:	SANTA CLARA
EPA Region:	09
Land Type:	Private
Receive Date:	20080509
Location Latitude:	
Location Longitude:	

Violation/Evaluation Summary

Note:	NO RECORDS: As of Apr 2023, there are no Compliance Monitoring and Enforcement (violation) records associated with this facility (EPA ID).

Handler Summary

Importer Activity:	No
Mixed Waste Generator:	No
Transporter Activity:	No
Transfer Facility:	No
Onsite Burner Exemption:	No
Furnace Exemption:	No
Underground Injection Activity:	No
Commercial TSD:	No
Used Oil Transporter:	No
Used Oil Transfer Facility:	No
Used Oil Processor:	No
Used Oil Refiner:	No
Used Oil Burner:	No
Used Oil Market Burner:	No
Used Oil Spec Marketer:	No

Hazardous Waste Handler Details

Sequence No:	1
Receive Date:	20080207
Handler Name:	NORTECH TRANSMISSION LINE
Source Type:	Temporary
Federal Waste Generator Code:	1
Generator Code Description:	Large Quantity Generator

Waste Code Details

Hazardous Waste Code:	D008

Waste Code Description: LEAD

Hazardous Waste Handler Details

Sequence No: 1
Receive Date: 20080509
Handler Name: NORTECH TRANSMISSION LINE
Source Type: Notification
Federal Waste Generator Code: N
Generator Code Description: Not a Generator, Verified

Owner/Operator Details

Owner/Operator Ind: Current Operator
Type: Private
Name: PACIFIC GAS AND ELECTRIC
Date Became Current: 19600101
Date Ended Current:
Phone:
Source Type: Temporary
Street No:
Street 1:
Street 2:
City:
State:
Country:
Zip Code:

Owner/Operator Ind: Current Owner
Type: Private
Name: PACIFIC GAS AND ELECTRIC
Date Became Current: 19480101
Date Ended Current:
Phone:
Source Type: Notification
Street No:
Street 1: 77 BEALE ST
Street 2:
City: SAN FRANCISCO
State: CA
Country: US
Zip Code: 94105

Owner/Operator Ind: Current Operator
Type: Private
Name: PACIFIC GAS AND ELECTRIC
Date Became Current: 19600101
Date Ended Current:
Phone:
Source Type: Notification
Street No:
Street 1:
Street 2:
City:
State:
Country:
Zip Code:

Owner/Operator Ind: Current Owner
Type: Private
Name: PACIFIC GAS AND ELECTRIC
Date Became Current: 19480101
Date Ended Current:
Phone:
Source Type: Temporary
Street No:
Street 1: 77 BEALE ST
Street 2:
City: SAN FRANCISCO
State: CA
Country: US
Zip Code: 94105

Historical Handler Details

Receive Dt: 20080207
Generator Code Description: Large Quantity Generator
Handler Name: NORTECH TRANSMISSION LINE

418	1 of 1	N	0.23 / 1,222.79	13.34 / 8	SPIN MEMORY, INC FREMONT CA	PFAS IND

Status: Active
Industry: Electronics Industry
Compliance Status: No Violation Identified
EPA Programs: RCRA
Federal Facility: No
Federal Agency: -
Fac Snc Flg: N
AIR Flag: N
NPDES Flag: N
SDWIS Flag: N
Fac Fips Code: 06001
Fac Indian Cntry Flg: N
Fac Derived Huc: 18050003
Fac Derived Wbd: 180500041001
Fac Derived Cd113: 17
Fac Derived Cb2010: 060014415031156
Fac Informal Count: 0
Last Informal Action: -
Formal Action Count: 0
Last Formal Action: -

Map Key	Number of Records	Direction	Distance (mi/ft)	Elev/Diff (ft)	Site	DB

RCRAFlag:	Y	**Fac Total Penalties:**	0
TRI Flag:	N	**Fac Penalty Count:**	-
GHG Flag:	N	**Date Last Penalty:**	-
TRI IDs:	-	**Last Penalty Amt:**	-
TRI Releases Trnsfrs:	-	**Fac Qtrs With Nc:**	0
TRI on Site Releases:	-	**Programs With Snc:**	0
TRI off Site Trnsfrs:	-	**Fac Percent Minority:**	74.288
TRI Reporter:	-	**Fac Pop Den:**	2139.51
Fac Imp Water Flg:	-	**Count:**	1
Fac Major Flag:	-	**Fac County:**	ALAMEDA
Fac Active Flag:	Y	**State Other :**	
Fac Inspection Count:	0	**Region:**	09
Date Last Inspection:	-	**Latitude:**	37.49306
Days Last Inspection:	-	**Longitude:**	-121.95468

Fac Derived Tribes:	-
AIR IDs:	-
CAA Permit Types:	-
CAA NAICS:	-
CAA SICS:	-
NPDES IDs:	-
CWA Permit Types:	-
CWA NAICS:	-
CWA SICS:	-
RCRA IDs:	CAL000381845
RCRA Permit Types:	Other
RCRA NAICS:	334413
SDWA IDs:	-
SDWA System Types:	-
SDWA Compliance Status:	-
SDWA Snc Flag:	N
Fac Collection Meth:	ADDRESS MATCHING-HOUSE NUMBER
EJSCREEN Flag Us:	Y
EJSCREEN Report:	https://ejscreen.epa.gov/mapper/mobile/EJSCREEN_mobile.aspx?geometry=%7B%22x%22:-121.95468,%22y%22:37.49306,%22spatialReference%22:%7B%22wkid%22:4326%7D%7D&unit=9035&areatype=&areaid=&basemap=streets&distance=1
ECHO Facility Report:	https://echo.epa.gov/detailed-facility-report?fid=110065199751

419	*1 of 2*	*N*	*0.22 / 1,174.46*	*14.72 / 9*	***QUANTA COMPUTER USA INC 45630 NORTHPORT-LP EST FREMONT CA 94538***	***EMISSIONS***

2015 Criteria Data

Facility ID:	23426	**CERR Code:**	
Facility SIC Code:	7378	**TOGT:**	.147519205
CO:	1	**ROGT:**	.147519205
Air Basin:	SF	**COT:**	
District:	BA	**NOXT:**	
COID:	ALA	**SOXT:**	
DISN:	BAY AREA AQMD	**PMT:**	
CHAPIS:		**PM10T:**	

2015 Toxic Data

Facility ID:	23426	**COID:**	ALA
Facility SIC Code:	7378	**DISN:**	BAY AREA AQMD
CO:	1	**CHAPIS:**	
Air Basin:	SF	**CERR Code:**	
District:	BA		
TS:			
Health Risk Asmt:			
Non-Cancer Chronic Haz Ind:			
Non-Cancer Acute Haz Ind:			

2016 Criteria Data

Facility ID:	23426	***CERR CODE:***	
Facility SIC Code:	7378	***TOGT:***	.14751924
CO:	1	***ROGT:***	.059007696
Air Basin:	SF	***COT:***	
District:	BA	***NOXT:***	
COID:	ALA	***SOXT:***	
DISN:	BAY AREA AQMD	***PMT:***	
CHAPIS:		***PM10T:***	

2016 Toxic Data

Facility ID:	23426	***TS:***	
Facility SIC Code:	7378	***HRA:***	
CERR CODE:		***CH Index:***	
COID:	ALA	***AH Index:***	
CO:	1	***Air Basin:***	SF
DISN:	BAY AREA AQMD	***District:***	BA
CHAPIS:			

2017 Criteria Data

Facility ID:	23426	***CERR Code:***	
Facility SIC Code:	7378	***TOGT:***	.14751924
CO:	1	***ROGT:***	.059007696
Air Basin:	SF	***COT:***	
District:	BA	***NOXT:***	
COID:	ALA	***SOXT:***	
DISN:	BAY AREA AQMD	***PMT:***	
CHAPIS:		***PM10T:***	

2017 Toxic Data

Facility ID:	23426	***COID:***	ALA
Facility SIC Code:	7378	***DISN:***	BAY AREA AQMD
CO:	1	***CHAPIS:***	
Air Basin:	SF	***CERR Code:***	
District:	BA		
TS:			
Health Risk Asmt:			
Non-Cancer Chronic Haz Ind:			
Non-Cancer Acute Haz Ind:			

2018 Criteria Data

Facility ID:	23426	***CERR Code:***	
Facility SIC Code:	7378	***TOGT:***	.147617128
CO:	1	***ROGT:***	.0590468512
Air Basin:	SF	***COT:***	
District:	BA	***NOXT:***	
COID:	ALA	***SOXT:***	
DISN:	BAY AREA AQMD	***PMT:***	
CHAPIS:		***PM10T:***	

2018 Toxic Data

Facility ID:	23426	***COID:***	ALA
Facility SIC Code:	7378	***DISN:***	BAY AREA AQMD
CO:	1	***CHAPIS:***	
Air Basin:	SF	***CERR Code:***	
District:	BA		

Map Key	Number of Records	Direction	Distance (mi/ft)	Elev/Diff (ft)	Site	DB

TS:
Health Risk Asmt:
Non-Cancer Chronic Haz Ind:
Non-Cancer Acute Haz Ind:

2019 Criteria Data

CO:	1	**CHAPIS:**	
Air Basin:	SF	**CERR Code:**	
Facility ID:	23426	**ROGT:**	.0590468512
District:	BA	**COT:**	
Facility SIC Code:	7378	**NOXT:**	
CO ID:	ALA	**SOXT:**	
DISN:	BAY AREA AQMD		
PM10T:			
TOGT:	.147617128		
PMT:			

2019 Toxic Data

CO:	1	**DISN:**	BAY AREA AQMD
Air Basin:	SF	**CHAPIS:**	
Faccility ID:	23426	**CERR Code:**	
District:	BA	**TS:**	
Facility SIC Code:	7378	**Health Risk Asmt:**	
COID:	ALA		
Non-Cancer Chronic Haz Ind:			
Non-Cancer Acute Haz Ind:			

419	2 of 2	N	0.22 / 1,174.46	14.72 / 9	**QUANTA COMPUTER USA** **45630 NORTHPORT LOOP EAST** **FREEMONT CA 94538**	**RCRA NON GEN**

EPA Handler ID:	CAL000281528
Gen Status Universe:	No Report
Contact Name:	PEGGY LEE
Contact Address:	45630 NORTHPORT LOOP EAST , , FREMONT , CA, 94538 ,
Contact Phone No and Ext:	510-226-1000
Contact Email:	PEGGY@QFREMONT.COM
Contact Country:	
County Name:	YOLO
EPA Region:	09
Land Type:	
Receive Date:	20040426
Location Latitude:	37.492816
Location Longitude:	-121.953627

Violation/Evaluation Summary

Note: NO RECORDS: As of Apr 2023, there are no Compliance Monitoring and Enforcement (violation) records associated with this facility (EPA ID).

Handler Summary

Importer Activity:	No
Mixed Waste Generator:	No
Transporter Activity:	No
Transfer Facility:	No
Onsite Burner Exemption:	No
Furnace Exemption:	No
Underground Injection Activity:	No
Commercial TSD:	No
Used Oil Transporter:	No

Used Oil Transfer Facility:	No
Used Oil Processor:	No
Used Oil Refiner:	No
Used Oil Burner:	No
Used Oil Market Burner:	No
Used Oil Spec Marketer:	No

Hazardous Waste Handler Details

Sequence No:	1
Receive Date:	20040426
Handler Name:	QUANTA COMPUTER USA
Source Type:	Implementer
Federal Waste Generator Code:	N
Generator Code Description:	Not a Generator, Verified

Owner/Operator Details

Owner/Operator Ind:	Current Owner	**Street No:**	
Type:	Other	**Street 1:**	45630 NORTHPORT LOOP EAST
Name:	ALAN LAM	**Street 2:**	
Date Became Current:		**City:**	FREMONT
Date Ended Current:		**State:**	CA
Phone:	510-226-1000	**Country:**	
Source Type:	Implementer	**Zip Code:**	94538-0000

Owner/Operator Ind:	Current Operator	**Street No:**	
Type:	Other	**Street 1:**	45630 NORTHPORT LOOP EAST
Name:	PEGGY LEE	**Street 2:**	
Date Became Current:		**City:**	FREMONT
Date Ended Current:		**State:**	CA
Phone:	510-226-1000	**Country:**	
Source Type:	Implementer	**Zip Code:**	94538

Map Key	Number of Records	Direction	Distance (mi/ft)	Elev/Diff (ft)	Site	DB
420	1 of 1	SSW	0.18 / 943.67	6.51 / 1	CA	PFAS GW

Well ID:	L10006514573-G-4R	**SRS Latitude:**	37.416964669999999
Gm Dataset Name:	WB_CLEANUP	**SRS Longitude:**	-121.96814380000001
Gm Data Source:	GeoTracker	**Latitude:**	37.416964669999999
Gm Well Category:	MONITORING	**Longitude:**	-121.96814380000001
SRS Datum:	NAD83		
Gm Altwell Id1:	G-4R		
Gm Altwell Id2:			
Gm Altwell Id3:			

Well Details

Gm Cas No:		**SRC Chemical:**	PFPES
Gm Result:	26	**SRC Result:**	26
Gm Result Modifier:	=	**SRC Result Modifie:**	=
Gm Result Units:	NG/L	**SRC Result Units:**	NG/L
Gm Chemical Vvl:	PFPES	**SRC Report Limit:**	16
Gm Reporting Limit:	16	**SRC Analytic Meth:**	E537
Gm Well Depth Ft:		**SRC Well Depth Ft:**	
Gm Chemical Name:	Perfluoropentanesulfonoicacid		
Gm Samp Collection Date:	11/18/2019		
Gm Screen Top Depth Ft:			
Gm Screen Bottom Depth Ft:			
SRC Samp Collection Date:	11/18/2019		
SRC Samp Collection Time:	1625		
SRC Screen Top Depth Ft:			
SRC Screen Bottom Depth Ft:			
SRC Lab Note:			

Well Details

Gm Cas No:		***SRC Chemical:***	PFTRIDA
Gm Result:	0	***SRC Result:***	0
Gm Result Modifier:	ND	***SRC Result Modifie:***	ND
Gm Result Units:	NG/L	***SRC Result Units:***	NG/L
Gm Chemical Vvl:	PFTRIDA	***SRC Report Limit:***	16
Gm Reporting Limit:	16	***SRC Analytic Meth:***	E537
Gm Well Depth Ft:		***SRC Well Depth Ft:***	
Gm Chemical Name:	Perfluorotridecanoic acid		
Gm Samp Collection Date:	11/18/2019		
Gm Screen Top Depth Ft:			
Gm Screen Bottom Depth Ft:			
SRC Samp Collection Date:	11/18/2019		
SRC Samp Collection Time:	1625		
SRC Screen Top Depth Ft:			
SRC Screen Bottom Depth Ft:			
SRC Lab Note:			

Well Details

Gm Cas No:		***SRC Chemical:***	6:2FTS
Gm Result:	0	***SRC Result:***	0
Gm Result Modifier:	ND	***SRC Result Modifie:***	ND
Gm Result Units:	NG/L	***SRC Result Units:***	NG/L
Gm Chemical Vvl:	6:2FTS	***SRC Report Limit:***	40
Gm Reporting Limit:	40	***SRC Analytic Meth:***	E537
Gm Well Depth Ft:		***SRC Well Depth Ft:***	
Gm Chemical Name:	6:2 Fluorotelomer sulfonic acid		
Gm Samp Collection Date:	11/18/2019		
Gm Screen Top Depth Ft:			
Gm Screen Bottom Depth Ft:			
SRC Samp Collection Date:	11/18/2019		
SRC Samp Collection Time:	1625		
SRC Screen Top Depth Ft:			
SRC Screen Bottom Depth Ft:			
SRC Lab Note:			

Well Details

Gm Cas No:		***SRC Chemical:***	4:2FTS
Gm Result:	0	***SRC Result:***	0
Gm Result Modifier:	ND	***SRC Result Modifie:***	ND
Gm Result Units:	NG/L	***SRC Result Units:***	NG/L
Gm Chemical Vvl:	4:2FTS	***SRC Report Limit:***	16
Gm Reporting Limit:	16	***SRC Analytic Meth:***	E537
Gm Well Depth Ft:		***SRC Well Depth Ft:***	
Gm Chemical Name:	4:2 Fluorotelomer sulfonic acid		
Gm Samp Collection Date:	11/18/2019		
Gm Screen Top Depth Ft:			
Gm Screen Bottom Depth Ft:			
SRC Samp Collection Date:	11/18/2019		
SRC Samp Collection Time:	1625		
SRC Screen Top Depth Ft:			
SRC Screen Bottom Depth Ft:			
SRC Lab Note:			

Well Details

Gm Cas No:		***SRC Chemical:***	PFNA
Gm Result:	0	***SRC Result:***	0
Gm Result Modifier:	ND	***SRC Result Modifie:***	ND
Gm Result Units:	NG/L	***SRC Result Units:***	NG/L

Gm Chemical Vvl:	PFNA	**SRC Report Limit:**	16
Gm Reporting Limit:	16	**SRC Analytic Meth:**	E537
Gm Well Depth Ft:		**SRC Well Depth Ft:**	
Gm Chemical Name:	Perfluorononanoic acid		
Gm Samp Collection Date:	11/18/2019		
Gm Screen Top Depth Ft:			
Gm Screen Bottom Depth Ft:			
SRC Samp Collection Date:	11/18/2019		
SRC Samp Collection Time:	1625		
SRC Screen Top Depth Ft:			
SRC Screen Bottom Depth Ft:			
SRC Lab Note:			

Well Details

Gm Cas No:		**SRC Chemical:**	PFDSA
Gm Result:	0	**SRC Result:**	0
Gm Result Modifier:	ND	**SRC Result Modifie:**	ND
Gm Result Units:	NG/L	**SRC Result Units:**	NG/L
Gm Chemical Vvl:	PFDSA	**SRC Report Limit:**	16
Gm Reporting Limit:	16	**SRC Analytic Meth:**	E537
Gm Well Depth Ft:		**SRC Well Depth Ft:**	
Gm Chemical Name:	Perfluorodecanesulfonic acid		
Gm Samp Collection Date:	11/18/2019		
Gm Screen Top Depth Ft:			
Gm Screen Bottom Depth Ft:			
SRC Samp Collection Date:	11/18/2019		
SRC Samp Collection Time:	1625		
SRC Screen Top Depth Ft:			
SRC Screen Bottom Depth Ft:			
SRC Lab Note:			

Well Details

Gm Cas No:		**SRC Chemical:**	PFBTA
Gm Result:	490	**SRC Result:**	490
Gm Result Modifier:	=	**SRC Result Modifie:**	=
Gm Result Units:	NG/L	**SRC Result Units:**	NG/L
Gm Chemical Vvl:	PFBTA	**SRC Report Limit:**	400
Gm Reporting Limit:	400	**SRC Analytic Meth:**	E537
Gm Well Depth Ft:		**SRC Well Depth Ft:**	
Gm Chemical Name:	Perfluorobutanoic acid		
Gm Samp Collection Date:	11/18/2019		
Gm Screen Top Depth Ft:			
Gm Screen Bottom Depth Ft:			
SRC Samp Collection Date:	11/18/2019		
SRC Samp Collection Time:	1625		
SRC Screen Top Depth Ft:			
SRC Screen Bottom Depth Ft:			
SRC Lab Note:			

Well Details

Gm Cas No:		**SRC Chemical:**	PFOA
Gm Result:	280	**SRC Result:**	280
Gm Result Modifier:	=	**SRC Result Modifie:**	=
Gm Result Units:	NG/L	**SRC Result Units:**	NG/L
Gm Chemical Vvl:	PFOA	**SRC Report Limit:**	16
Gm Reporting Limit:	16	**SRC Analytic Meth:**	E537
Gm Well Depth Ft:		**SRC Well Depth Ft:**	
Gm Chemical Name:	Perfluorooctanoic acid		
Gm Samp Collection Date:	11/18/2019		
Gm Screen Top Depth Ft:			
Gm Screen Bottom Depth Ft:			
SRC Samp Collection Date:	11/18/2019		

SRC Samp Collection Time: 1625
SRC Screen Top Depth Ft:
SRC Screen Bottom Depth Ft:
SRC Lab Note:

Well Details

Gm Cas No:
Gm Result: 0
Gm Result Modifier: ND
Gm Result Units: NG/L
Gm Chemical Vvl: PFNDCA
Gm Reporting Limit: 16
Gm Well Depth Ft:
Gm Chemical Name: Perfluorodecanoic acid
Gm Samp Collection Date: 11/18/2019
Gm Screen Top Depth Ft:
Gm Screen Bottom Depth Ft:
SRC Samp Collection Date: 11/18/2019
SRC Samp Collection Time: 1625
SRC Screen Top Depth Ft:
SRC Screen Bottom Depth Ft:
SRC Lab Note:

SRC Chemical: PFNDCA
SRC Result: 0
SRC Result Modifie: ND
SRC Result Units: NG/L
SRC Report Limit: 16
SRC Analytic Meth: E537
SRC Well Depth Ft:

Well Details

Gm Cas No:
Gm Result: 51
Gm Result Modifier: =
Gm Result Units: NG/L
Gm Chemical Vvl: PFBSA
Gm Reporting Limit: 16
Gm Well Depth Ft:
Gm Chemical Name: Perfluorobutanesulfonic acid
Gm Samp Collection Date: 11/18/2019
Gm Screen Top Depth Ft:
Gm Screen Bottom Depth Ft:
SRC Samp Collection Date: 11/18/2019
SRC Samp Collection Time: 1625
SRC Screen Top Depth Ft:
SRC Screen Bottom Depth Ft:
SRC Lab Note:

SRC Chemical: PFBSA
SRC Result: 51
SRC Result Modifie: =
SRC Result Units: NG/L
SRC Report Limit: 16
SRC Analytic Meth: E537
SRC Well Depth Ft:

Well Details

Gm Cas No:
Gm Result: 0
Gm Result Modifier: ND
Gm Result Units: NG/L
Gm Chemical Vvl: PFUNDCA
Gm Reporting Limit: 16
Gm Well Depth Ft:
Gm Chemical Name: Perfluoroundecanoic acid
Gm Samp Collection Date: 11/18/2019
Gm Screen Top Depth Ft:
Gm Screen Bottom Depth Ft:
SRC Samp Collection Date: 11/18/2019
SRC Samp Collection Time: 1625
SRC Screen Top Depth Ft:
SRC Screen Bottom Depth Ft:
SRC Lab Note:

SRC Chemical: PFUNDCA
SRC Result: 0
SRC Result Modifie: ND
SRC Result Units: NG/L
SRC Report Limit: 16
SRC Analytic Meth: E537
SRC Well Depth Ft:

Well Details

Gm Cas No:		**SRC Chemical:**	PFPA
Gm Result:	630	**SRC Result:**	630
Gm Result Modifier:	=	**SRC Result Modifie:**	=
Gm Result Units:	NG/L	**SRC Result Units:**	NG/L
Gm Chemical Vvl:	PFPA	**SRC Report Limit:**	16
Gm Reporting Limit:	16	**SRC Analytic Meth:**	E537
Gm Well Depth Ft:		**SRC Well Depth Ft:**	
Gm Chemical Name:	Perfluoropentanoicacid		
Gm Samp Collection Date:	11/18/2019		
Gm Screen Top Depth Ft:			
Gm Screen Bottom Depth Ft:			
SRC Samp Collection Date:	11/18/2019		
SRC Samp Collection Time:	1625		
SRC Screen Top Depth Ft:			
SRC Screen Bottom Depth Ft:			
SRC Lab Note:			

Well Details

Gm Cas No:		**SRC Chemical:**	PFHA
Gm Result:	520	**SRC Result:**	520
Gm Result Modifier:	=	**SRC Result Modifie:**	=
Gm Result Units:	NG/L	**SRC Result Units:**	NG/L
Gm Chemical Vvl:	PFHA	**SRC Report Limit:**	16
Gm Reporting Limit:	16	**SRC Analytic Meth:**	E537
Gm Well Depth Ft:		**SRC Well Depth Ft:**	
Gm Chemical Name:	Perfluorohexanoic acid		
Gm Samp Collection Date:	11/18/2019		
Gm Screen Top Depth Ft:			
Gm Screen Bottom Depth Ft:			
SRC Samp Collection Date:	11/18/2019		
SRC Samp Collection Time:	1625		
SRC Screen Top Depth Ft:			
SRC Screen Bottom Depth Ft:			
SRC Lab Note:			

Well Details

Gm Cas No:		**SRC Chemical:**	PFOSA
Gm Result:	0	**SRC Result:**	0
Gm Result Modifier:	ND	**SRC Result Modifie:**	ND
Gm Result Units:	NG/L	**SRC Result Units:**	NG/L
Gm Chemical Vvl:	PFOSA	**SRC Report Limit:**	16
Gm Reporting Limit:	16	**SRC Analytic Meth:**	E537
Gm Well Depth Ft:		**SRC Well Depth Ft:**	
Gm Chemical Name:	Perfluorooctane sulfonamide		
Gm Samp Collection Date:	11/18/2019		
Gm Screen Top Depth Ft:			
Gm Screen Bottom Depth Ft:			
SRC Samp Collection Date:	11/18/2019		
SRC Samp Collection Time:	1625		
SRC Screen Top Depth Ft:			
SRC Screen Bottom Depth Ft:			
SRC Lab Note:			

Well Details

Gm Cas No:		**SRC Chemical:**	8:2FTS
Gm Result:	0	**SRC Result:**	0
Gm Result Modifier:	ND	**SRC Result Modifie:**	ND
Gm Result Units:	NG/L	**SRC Result Units:**	NG/L
Gm Chemical Vvl:	8:2FTS	**SRC Report Limit:**	24
Gm Reporting Limit:	24	**SRC Analytic Meth:**	E537
Gm Well Depth Ft:		**SRC Well Depth Ft:**	
Gm Chemical Name:	8:2 Fluorotelomer sulfonic acid		

Gm Samp Collection Date: 11/18/2019
Gm Screen Top Depth Ft:
Gm Screen Bottom Depth Ft:
SRC Samp Collection Date: 11/18/2019
SRC Samp Collection Time: 1625
SRC Screen Top Depth Ft:
SRC Screen Bottom Depth Ft:
SRC Lab Note:

Well Details

Gm Cas No:		***SRC Chemical:***	PFHPA
Gm Result:	120	***SRC Result:***	120
Gm Result Modifier:	=	***SRC Result Modifie:***	=
Gm Result Units:	NG/L	***SRC Result Units:***	NG/L
Gm Chemical Vvl:	PFHPA	***SRC Report Limit:***	16
Gm Reporting Limit:	16	***SRC Analytic Meth:***	E537
Gm Well Depth Ft:		***SRC Well Depth Ft:***	

Gm Chemical Name: Perfluoroheptanoic acid
Gm Samp Collection Date: 11/18/2019
Gm Screen Top Depth Ft:
Gm Screen Bottom Depth Ft:
SRC Samp Collection Date: 11/18/2019
SRC Samp Collection Time: 1625
SRC Screen Top Depth Ft:
SRC Screen Bottom Depth Ft:
SRC Lab Note:

Well Details

Gm Cas No:		***SRC Chemical:***	NETFOSAA
Gm Result:	0	***SRC Result:***	0
Gm Result Modifier:	ND	***SRC Result Modifie:***	ND
Gm Result Units:	NG/L	***SRC Result Units:***	NG/L
Gm Chemical Vvl:	NETFOSAA	***SRC Report Limit:***	24
Gm Reporting Limit:	24	***SRC Analytic Meth:***	E537
Gm Well Depth Ft:		***SRC Well Depth Ft:***	

Gm Chemical Name: N-Ethyl perfluorooctane sulfonamidoacetic acid
Gm Samp Collection Date: 11/18/2019
Gm Screen Top Depth Ft:
Gm Screen Bottom Depth Ft:
SRC Samp Collection Date: 11/18/2019
SRC Samp Collection Time: 1625
SRC Screen Top Depth Ft:
SRC Screen Bottom Depth Ft:
SRC Lab Note:

Well Details

Gm Cas No:		***SRC Chemical:***	PFOS
Gm Result:	31	***SRC Result:***	31
Gm Result Modifier:	=	***SRC Result Modifie:***	=
Gm Result Units:	NG/L	***SRC Result Units:***	NG/L
Gm Chemical Vvl:	PFOS	***SRC Report Limit:***	16
Gm Reporting Limit:	16	***SRC Analytic Meth:***	E537
Gm Well Depth Ft:		***SRC Well Depth Ft:***	

Gm Chemical Name: Perfluorooctanoic sulfonate
Gm Samp Collection Date: 11/18/2019
Gm Screen Top Depth Ft:
Gm Screen Bottom Depth Ft:
SRC Samp Collection Date: 11/18/2019
SRC Samp Collection Time: 1625
SRC Screen Top Depth Ft:
SRC Screen Bottom Depth Ft:
SRC Lab Note:

Well Details

Gm Cas No:		***SRC Chemical:***	PFTEDA
Gm Result:	0	***SRC Result:***	0
Gm Result Modifier:	ND	***SRC Result Modifie:***	ND
Gm Result Units:	NG/L	***SRC Result Units:***	NG/L
Gm Chemical Vvl:	PFTEDA	***SRC Report Limit:***	16
Gm Reporting Limit:	16	***SRC Analytic Meth:***	E537
Gm Well Depth Ft:		***SRC Well Depth Ft:***	
Gm Chemical Name:	Perfluorotetradecanoic acid		
Gm Samp Collection Date:	11/18/2019		
Gm Screen Top Depth Ft:			
Gm Screen Bottom Depth Ft:			
SRC Samp Collection Date:	11/18/2019		
SRC Samp Collection Time:	1625		
SRC Screen Top Depth Ft:			
SRC Screen Bottom Depth Ft:			
SRC Lab Note:			

Well Details

Gm Cas No:		***SRC Chemical:***	PFHXSA
Gm Result:	150	***SRC Result:***	150
Gm Result Modifier:	=	***SRC Result Modifie:***	=
Gm Result Units:	NG/L	***SRC Result Units:***	NG/L
Gm Chemical Vvl:	PFHXSA	***SRC Report Limit:***	16
Gm Reporting Limit:	16	***SRC Analytic Meth:***	E537
Gm Well Depth Ft:		***SRC Well Depth Ft:***	
Gm Chemical Name:	Perfluorohexanesulfonic acid		
Gm Samp Collection Date:	11/18/2019		
Gm Screen Top Depth Ft:			
Gm Screen Bottom Depth Ft:			
SRC Samp Collection Date:	11/18/2019		
SRC Samp Collection Time:	1625		
SRC Screen Top Depth Ft:			
SRC Screen Bottom Depth Ft:			
SRC Lab Note:			

Well Details

Gm Cas No:		***SRC Chemical:***	PFHPSA
Gm Result:	0	***SRC Result:***	0
Gm Result Modifier:	ND	***SRC Result Modifie:***	ND
Gm Result Units:	NG/L	***SRC Result Units:***	NG/L
Gm Chemical Vvl:	PFHPSA	***SRC Report Limit:***	16
Gm Reporting Limit:	16	***SRC Analytic Meth:***	E537
Gm Well Depth Ft:		***SRC Well Depth Ft:***	
Gm Chemical Name:	Perfluoroheptanesulfonic acid		
Gm Samp Collection Date:	11/18/2019		
Gm Screen Top Depth Ft:			
Gm Screen Bottom Depth Ft:			
SRC Samp Collection Date:	11/18/2019		
SRC Samp Collection Time:	1625		
SRC Screen Top Depth Ft:			
SRC Screen Bottom Depth Ft:			
SRC Lab Note:			

Well Details

Gm Cas No:		***SRC Chemical:***	NMEFOSAA
Gm Result:	0	***SRC Result:***	0
Gm Result Modifier:	ND	***SRC Result Modifie:***	ND
Gm Result Units:	NG/L	***SRC Result Units:***	NG/L

Map Key	Number of Records	Direction	Distance (mi/ft)	Elev/Diff (ft)	Site	DB

Gm Chemical Vvl:	NMEFOSAA	**SRC Report Limit:**	16
Gm Reporting Limit:	16	**SRC Analytic Meth:**	E537
Gm Well Depth Ft:		**SRC Well Depth Ft:**	
Gm Chemical Name:	N-Methyl perfluorooctane sulfonamidoacetic acid		
Gm Samp Collection Date:	11/18/2019		
Gm Screen Top Depth Ft:			
Gm Screen Bottom Depth Ft:			
SRC Samp Collection Date:	11/18/2019		
SRC Samp Collection Time:	1625		
SRC Screen Top Depth Ft:			
SRC Screen Bottom Depth Ft:			
SRC Lab Note:			

Well Details

Gm Cas No:		**SRC Chemical:**	PFDOA
Gm Result:	0	**SRC Result:**	0
Gm Result Modifier:	ND	**SRC Result Modifie:**	ND
Gm Result Units:	NG/L	**SRC Result Units:**	NG/L
Gm Chemical Vvl:	PFDOA	**SRC Report Limit:**	16
Gm Reporting Limit:	16	**SRC Analytic Meth:**	E537
Gm Well Depth Ft:		**SRC Well Depth Ft:**	
Gm Chemical Name:	Perfluorododecanoic acid		
Gm Samp Collection Date:	11/18/2019		
Gm Screen Top Depth Ft:			
Gm Screen Bottom Depth Ft:			
SRC Samp Collection Date:	11/18/2019		
SRC Samp Collection Time:	1625		
SRC Screen Top Depth Ft:			
SRC Screen Bottom Depth Ft:			
SRC Lab Note:			

Map Key	Number of Records	Direction	Distance (mi/ft)	Elev/Diff (ft)	Site	DB
421	1 of 1	SSW	0.01 / 65.71	12.04 / 7	SUMMERSET MOBILE HOME PARK 2352 GOLD ST ALVISO CA 950020000	HAZNET

SIC Code:		**Mailing City:**	ALVISO
NAICS Code:		**Mailing State:**	CA
EPA ID:	CAC001226168	**Mailing Zip:**	950020000
Create Date:	3/14/1997	**Region Code:**	2
Fac Act Ind:	No	**Owner Name:**	SUMMERSET MOBILE HOME PARK
Inact Date:	10/25/2000	**Owner Addr 1:**	PO BOX 878
County Code:	43	**Owner Addr 2:**	
County Name:	Santa Clara	**Owner City:**	ALVISO
Mail Name:		**Owner State:**	CA
Mailing Addr 1:	PO BOX 878	**Owner Zip:**	950020000
Mailing Addr 2:		**Owner Phone:**	4089461990
Owner Fax:			
Details DTSC HWTS:	The Department of Toxic Substances Control (DTSC) makes available a Waste Code Matrix showing each Waste Code, its description, and annual amounts in its Hazardous Waste Tracking System: https://hwts.dtsc.ca.gov/search		
DTSC Handler Profile url:	https://hwts.dtsc.ca.gov/facility/CAC001226168		

Map Key	Number of Records	Direction	Distance (mi/ft)	Elev/Diff (ft)	Site	DB
422	1 of 1	N	0.22 / 1,138.71	13.88 / 8	ASTEELFLASH CALIFORNIA, INC FREMONT CA	PFAS IND

Status:	Active	**Fac Fips Code:**	06001
Industry:	Electronics Industry	**Fac Indian Cntry Flg:**	N
Compliance Status:	No Violation Identified	**Fac Derived Huc:**	18050003
EPA Programs:	CWA; RCRA	**Fac Derived Wbd:**	180500041001
Federal Facility:	No	**Fac Derived Cd113:**	17
Federal Agency:	-	**Fac Derived Cb2010:**	060014415031155
Fac Snc Flg:	N	**Fac Informal Count:**	0

Map Key	Number of Records	Direction	Distance (mi/ft)	Elev/Diff (ft)	Site	DB

AIR Flag:	N	**Last Informal Action:**	-
NPDES Flag:	Y	**Formal Action Count:**	0
SDWIS Flag:	N	**Last Formal Action:**	-
RCRAFlag:	Y	**Fac Total Penalties:**	0
TRI Flag:	Y	**Fac Penalty Count:**	-
GHG Flag:	N	**Date Last Penalty:**	-
TRI IDs:	94538STLFL4211S	**Last Penalty Amt:**	-
TRI Releases Trnsfrs:	0	**Fac Qtrs With Nc:**	0
TRI on Site Releases:	0	**Programs With Snc:**	0
TRI off Site Trnsfrs:	0	**Fac Percent Minority:**	74.722
TRI Reporter:	Y	**Fac Pop Den:**	2186.94
Fac Imp Water Flg:	-	**Count:**	1
Fac Major Flag:	-	**Fac County:**	ALAMEDA
Fac Active Flag:	Y	**State Other :**	
Fac Inspection Count:	0	**Region:**	09
Date Last Inspection:	11/19/2014	**Latitude:**	37.49326
Days Last Inspection:	3069	**Longitude:**	-121.95137

Fac Derived Tribes:	-
AIR IDs:	-
CAA Permit Types:	-
CAA NAICS:	-
CAA SICS:	-
NPDES IDs:	CAZ510227
CWA Permit Types:	Minor
CWA NAICS:	-
CWA SICS:	3672
RCRA IDs:	CAR000032383
RCRA Permit Types:	SQG
RCRA NAICS:	334418
SDWA IDs:	-
SDWA System Types:	-
SDWA Compliance Status:	-
SDWA Snc Flag:	N
Fac Collection Meth:	ADDRESS MATCHING-HOUSE NUMBER
EJSCREEN Flag Us:	Y
EJSCREEN Report:	https://ejscreen.epa.gov/mapper/mobile/EJSCREEN_mobile.aspx?geometry=%7B%22x%22:-121.95137,%22y%22:37.49326,%22spatialReference%22:%7B%22wkid%22:4326%7D%7D&unit=9035&areatype=&areaid=&basemap=streets&distance=1
ECHO Facility Report:	https://echo.epa.gov/detailed-facility-report?fid=110054241815

423	1 of 1	N	0.22 / 1,146.66	13.88 / 8	**SMART MODULAR TECHNOLOGIES** **FREMONT CA**	**PFAS IND**

Status:	Unknown	**Fac Fips Code:**	06001
Industry:	Electronics Industry	**Fac Indian Cntry Flg:**	N
Compliance Status:	-	**Fac Derived Huc:**	18050003
EPA Programs:	-	**Fac Derived Wbd:**	180500041001
Federal Facility:	No	**Fac Derived Cd113:**	17
Federal Agency:	-	**Fac Derived Cb2010:**	060014415031155
Fac Snc Flg:	N	**Fac Informal Count:**	0
AIR Flag:	N	**Last Informal Action:**	-
NPDES Flag:	N	**Formal Action Count:**	0
SDWIS Flag:	N	**Last Formal Action:**	-
RCRAFlag:	N	**Fac Total Penalties:**	0
TRI Flag:	N	**Fac Penalty Count:**	-
GHG Flag:	N	**Date Last Penalty:**	-
TRI IDs:	-	**Last Penalty Amt:**	-
TRI Releases Trnsfrs:	-	**Fac Qtrs With Nc:**	-
TRI on Site Releases:	-	**Programs With Snc:**	0
TRI off Site Trnsfrs:	-	**Fac Percent Minority:**	74.729
TRI Reporter:	-	**Fac Pop Den:**	2188.1
Fac Imp Water Flg:	-	**Count:**	1
Fac Major Flag:	-	**Fac County:**	ALAMEDA
Fac Active Flag:	-	**State Other :**	
Fac Inspection Count:	0	**Region:**	09

Map Key	Number of Records	Direction	Distance (mi/ft)	Elev/Diff (ft)	Site	DB

Date Last Inspection:	-	**Latitude:**	37.49329
Days Last Inspection:	-	**Longitude:**	-121.95131
Fac Derived Tribes:	-		
AIR IDs:	-		
CAA Permit Types:	-		
CAA NAICS:	-		
CAA SICS:	-		
NPDES IDs:	-		
CWA Permit Types:	-		
CWA NAICS:	-		
CWA SICS:	-		
RCRA IDs:	-		
RCRA Permit Types:	-		
RCRA NAICS:	-		
SDWA IDs:	-		
SDWA System Types:	-		
SDWA Compliance Status:	-		
SDWA Snc Flag:	N		
Fac Collection Meth:	ADDRESS MATCHING-HOUSE NUMBER		
EJSCREEN Flag Us:	Y		
EJSCREEN Report:	https://ejscreen.epa.gov/mapper/mobile/EJSCREEN_mobile.aspx?geometry=%7B%22x%22:-121.95131,%22y%22:37.49329,%22spatialReference%22:%7B%22wkid%22:4326%7D%7D&unit=9035&areatype=&areaid=&basemap=streets&distance=1		
ECHO Facility Report:	https://echo.epa.gov/detailed-facility-report?fid=110002919487		

424	1 of 1	N	0.26 / 1,369.87	13.53 / 8	**NORTHPORT LOOP LLC** **FREMONT CA**	**PFAS IND**

Status:	Unknown	**Fac Fips Code:**	06001
Industry:	Printing	**Fac Indian Cntry Flg:**	N
Compliance Status:	-	**Fac Derived Huc:**	18050003
EPA Programs:	-	**Fac Derived Wbd:**	180500041001
Federal Facility:	No	**Fac Derived Cd113:**	17
Federal Agency:	-	**Fac Derived Cb2010:**	060014415031156
Fac Snc Flg:	N	**Fac Informal Count:**	0
AIR Flag:	N	**Last Informal Action:**	-
NPDES Flag:	N	**Formal Action Count:**	0
SDWIS Flag:	N	**Last Formal Action:**	-
RCRAFlag:	N	**Fac Total Penalties:**	0
TRI Flag:	N	**Fac Penalty Count:**	-
GHG Flag:	N	**Date Last Penalty:**	-
TRI IDs:	-	**Last Penalty Amt:**	-
TRI Releases Trnsfrs:	-	**Fac Qtrs With Nc:**	-
TRI on Site Releases:	-	**Programs With Snc:**	0
TRI off Site Trnsfrs:	-	**Fac Percent Minority:**	74.352
TRI Reporter:	-	**Fac Pop Den:**	2181.2
Fac Imp Water Flg:	-	**Count:**	1
Fac Major Flag:	-	**Fac County:**	ALAMEDA
Fac Active Flag:	-	**State Other :**	
Fac Inspection Count:	0	**Region:**	09
Date Last Inspection:	-	**Latitude:**	37.493518
Days Last Inspection:	-	**Longitude:**	-121.95431

Fac Derived Tribes:	-
AIR IDs:	-
CAA Permit Types:	-
CAA NAICS:	-
CAA SICS:	-
NPDES IDs:	-
CWA Permit Types:	-
CWA NAICS:	-
CWA SICS:	-
RCRA IDs:	-
RCRA Permit Types:	-
RCRA NAICS:	-
SDWA IDs:	-
SDWA System Types:	-

Map Key	Number of Records	Direction	Distance (mi/ft)	Elev/Diff (ft)	Site	DB

SDWA Compliance Status:	-
SDWA Snc Flag:	N
Fac Collection Meth:	ADDRESS MATCHING-HOUSE NUMBER
EJSCREEN Flag Us:	Y
EJSCREEN Report:	https://ejscreen.epa.gov/mapper/mobile/EJSCREEN_mobile.aspx?geometry=%7B%22x%22:-121.95431,%22y%22:37.493518,%22spatialReference%22:%7B%22wkid%22:4326%7D%7D&unit=9035&areatype=&areaid=&basemap=streets&distance=1
ECHO Facility Report:	https://echo.epa.gov/detailed-facility-report?fid=110058338179

425	1 of 4	N	0.22 / 1,148.19	13.42 / 8	**FLASH ELECTRONICS, INC** **4050 STARBOARD DR** **FREMONT CA 94538**	RCRA SQG

EPA Handler ID:	CAL000152972
Gen Status Universe:	Small Quantity Generator
Contact Name:	SANDY DAVIS
Contact Address:	US
Contact Phone No and Ext:	510-360-2200
Contact Email:	SANDY@FLASHELEC.COM
Contact Country:	US
County Name:	ALAMEDA
EPA Region:	09
Land Type:	Private
Receive Date:	20040316
Location Latitude:	37.493345
Location Longitude:	-121.951143

Violation/Evaluation Summary

Note:	NO RECORDS: As of Apr 2023, there are no Compliance Monitoring and Enforcement (violation) records associated with this facility (EPA ID).

Handler Summary

Importer Activity:	No
Mixed Waste Generator:	No
Transporter Activity:	No
Transfer Facility:	No
Onsite Burner Exemption:	No
Furnace Exemption:	No
Underground Injection Activity:	No
Commercial TSD:	No
Used Oil Transporter:	No
Used Oil Transfer Facility:	No
Used Oil Processor:	No
Used Oil Refiner:	No
Used Oil Burner:	No
Used Oil Market Burner:	No
Used Oil Spec Marketer:	No

Hazardous Waste Handler Details

Sequence No:	1
Receive Date:	20040316
Handler Name:	FLASH ELECTRONICS, INC
Federal Waste Generator Code:	2
Generator Code Description:	Small Quantity Generator
Source Type:	Implementer

Hazardous Waste Handler Details

Sequence No:	1
Receive Date:	20040316

Map Key	Number of Records	Direction	Distance (mi/ft)	Elev/Diff (ft)	Site	DB

Handler Name: FLASH ELECTRONICS, INC
Federal Waste Generator Code: 1
Generator Code Description: Large Quantity Generator
Source Type: Annual/Biennial Report update with Notification

Waste Code Details

Hazardous Waste Code: D008
Waste Code Description: LEAD

Owner/Operator Details

Owner/Operator Ind:	Current Operator	**Street No:**	
Type:	Private	**Street 1:**	
Name:	MATTHEW LIU	**Street 2:**	
Date Became Current:	19980105	**City:**	
Date Ended Current:		**State:**	
Phone:		**Country:**	US
Source Type:	Implementer	**Zip Code:**	
Owner/Operator Ind:	Current Owner	**Street No:**	
Type:	Private	**Street 1:**	10050 BANDLEY DR
Name:	MATTHEW LIU	**Street 2:**	
Date Became Current:	19980105	**City:**	CUPERTINO
Date Ended Current:		**State:**	CA
Phone:		**Country:**	US
Source Type:	Annual/Biennial Report update with Notification	**Zip Code:**	95014
Owner/Operator Ind:	Current Operator	**Street No:**	
Type:	Private	**Street 1:**	
Name:	MATTHEW LIU	**Street 2:**	
Date Became Current:	19980105	**City:**	
Date Ended Current:		**State:**	
Phone:		**Country:**	US
Source Type:	Annual/Biennial Report update with Notification	**Zip Code:**	
Owner/Operator Ind:	Current Owner	**Street No:**	
Type:	Private	**Street 1:**	10050 BANDLEY DR
Name:	MATTHEW LIU	**Street 2:**	
Date Became Current:	19980105	**City:**	CUPERTINO
Date Ended Current:		**State:**	CA
Phone:		**Country:**	US
Source Type:	Implementer	**Zip Code:**	95014

Historical Handler Details

Receive Dt: 20040316
Generator Code Description: Large Quantity Generator
Handler Name: FLASH ELECTRONICS, INC

425	2 of 4	N	0.22 / 1,148.19	13.42 / 8	***ASTEELFLASH CALIFORNIA, INC.*** ***4050 STARBOARD DRIVE*** ***FREMONT CA 94538***	***RCRA LQG***

EPA Handler ID: CAR000152181
Gen Status Universe: Large Quantity Generator
Contact Name: SANDY DAVIS
Contact Address: 4211 , STARBOARD DRIVE , , FREMONT , CA, 94538 , US
Contact Phone No and Ext: 510-360-2133
Contact Email: SANDY.DAVIS@US.ASTEELFLASH.COM
Contact Country: US
County Name: ALAMEDA
EPA Region: 09
Land Type: Private
Receive Date: 20100809

Location Latitude: 37.492921
Location Longitude: -121.952028

Violation/Evaluation Summary

Note: VIOLATION or UNDETERMINED: There are VIOLATION or UNDETERMINED details or records associated with this facility (EPA ID) in the Compliance Monitoring and Enforcement table dated Apr, 2023.

Violation Details

Found Violation: Yes
Citation:
Violation Short Description: Generators - General
Violation Type: 262.A
Violation Determined Date: 20031027
Scheduled Compliance Date:
Return to Compliance: Observed
Actual Return to Compl: 20040325
Violation Responsible Agency: EPA

Evaluation Details

Evaluation Start Date: 20031027
Evaluation Type Description: NON-FINANCIAL RECORD REVIEW
Violation Short Description: Generators - General
Return to Compliance Date: 20040325
Evaluation Agency: EPA

Evaluation Start Date: 20040303
Evaluation Type Description: COMPLIANCE EVALUATION INSPECTION ON-SITE
Violation Short Description:
Return to Compliance Date:
Evaluation Agency: State Contractor/Grantee

Handler Summary

Importer Activity: No
Mixed Waste Generator: No
Transporter Activity: No
Transfer Facility: No
Onsite Burner Exemption: No
Furnace Exemption: No
Underground Injection Activity: No
Commercial TSD: No
Used Oil Transporter: No
Used Oil Transfer Facility: No
Used Oil Processor: No
Used Oil Refiner: No
Used Oil Burner: No
Used Oil Market Burner: No
Used Oil Spec Marketer: No

Hazardous Waste Handler Details

Sequence No: 1
Receive Date: 20040331
Handler Name: FLASH ELECTRONICS INC
Federal Waste Generator Code: 1
Generator Code Description: Large Quantity Generator
Source Type: Notification

Waste Code Details

Hazardous Waste Code: D008
Waste Code Description: LEAD

Hazardous Waste Handler Details

Sequence No: 2
Receive Date: 20080117
Handler Name: FLASH ELECTRONICS, INC.
Federal Waste Generator Code: 1
Generator Code Description: Large Quantity Generator
Source Type: Annual/Biennial Report

Waste Code Details

Hazardous Waste Code: D008
Waste Code Description: LEAD

Hazardous Waste Handler Details

Sequence No: 1
Receive Date: 20060222
Handler Name: FLASH ELECTRONICS, INC
Federal Waste Generator Code: 1
Generator Code Description: Large Quantity Generator
Source Type: Annual/Biennial Report

Waste Code Details

Hazardous Waste Code: D008
Waste Code Description: LEAD

Hazardous Waste Handler Details

Sequence No: 1
Receive Date: 20100809
Handler Name: ASTEELFLASH CALIFORNIA, INC.
Federal Waste Generator Code: 1
Generator Code Description: Large Quantity Generator
Source Type: Annual/Biennial Report update with Notification

Waste Code Details

Hazardous Waste Code: D008
Waste Code Description: LEAD

Hazardous Waste Handler Details

Sequence No: 1
Receive Date: 20060222
Handler Name: FLASH ELECTRONICS, INC
Federal Waste Generator Code: 2
Generator Code Description: Small Quantity Generator
Source Type: Implementer

Hazardous Waste Handler Details

Sequence No: 2
Receive Date: 20090423
Handler Name: ASTEELFLASH CALIFORNIA INC

Federal Waste Generator Code: N
Generator Code Description: Not a Generator, Verified
Source Type: Notification

Owner/Operator Details

Owner/Operator Ind:	Current Operator	**Street No:**	
Type:	Private	**Street 1:**	
Name:	MATT LIU	**Street 2:**	
Dt Became Current:	19980105	**City:**	
Dt Ended Current:		**State:**	
Phone:		**Country:**	US
Source Type:	Implementer	**Zip Code:**	

Owner/Operator Ind:	Current Owner	**Street No:**	
Type:	Private	**Street 1:**	10050
Name:	MISSION WEST PROPERTIES - ATTN KARA	**Street 2:**	
Dt Became Current:	19970101	**City:**	
Dt Ended Current:		**State:**	
Phone:		**Country:**	US
Source Type:	Implementer	**Zip Code:**	

Owner/Operator Ind:	Current Owner	**Street No:**	
Type:	Private	**Street 1:**	10050 BANDLEY DR
Name:	MISSION WEST PROP	**Street 2:**	
Dt Became Current:	19980701	**City:**	CUPERTINO
Dt Ended Current:		**State:**	CA
Phone:		**Country:**	US
Source Type:	Notification	**Zip Code:**	95014

Owner/Operator Ind:	Current Operator	**Street No:**	
Type:	Private	**Street 1:**	
Name:	GEORGES GARIC	**Street 2:**	
Dt Became Current:	20090101	**City:**	
Dt Ended Current:		**State:**	
Phone:		**Country:**	
Source Type:	Annual/Biennial Report update with Notification	**Zip Code:**	

Owner/Operator Ind:	Current Owner	**Street No:**	
Type:	Private	**Street 1:**	10050 BANDLEY DRIVE
Name:	MISSION WEST PROPERTIES	**Street 2:**	
Dt Became Current:	19980105	**City:**	CUPERTINO
Dt Ended Current:		**State:**	CA
Phone:		**Country:**	US
Source Type:	Annual/Biennial Report	**Zip Code:**	95014

Owner/Operator Ind:	Current Operator	**Street No:**	
Type:	Private	**Street 1:**	
Name:	MATTHEW LIU	**Street 2:**	
Dt Became Current:	19980105	**City:**	
Dt Ended Current:		**State:**	
Phone:		**Country:**	US
Source Type:	Notification	**Zip Code:**	

Owner/Operator Ind:	Current Owner	**Street No:**	
Type:	Private	**Street 1:**	10050 BANDLEY DRIVE
Name:	MISSION WEST PROPERTIES	**Street 2:**	
Dt Became Current:	19980105	**City:**	CUPERTINO
Dt Ended Current:		**State:**	CA
Phone:		**Country:**	US
Source Type:	Notification	**Zip Code:**	95014

Owner/Operator Ind:	Current Owner	**Street No:**	10050
Type:	Private	**Street 1:**	BANDLEY DRIVE
Name:	MISSION WEST PROPERTIES	**Street 2:**	
Dt Became Current:	19980105	**City:**	CUPERTINO
Dt Ended Current:		**State:**	CA
Phone:		**Country:**	

Map Key	Number of Records	Direction	Distance (mi/ft)	Elev/Diff (ft)	Site	DB

Source Type:	Annual/Biennial Report update with Notification	**Zip Code:**	95014
Owner/Operator Ind:	Current Owner	**Street No:**	
Type:	Private	**Street 1:**	10050
Name:	MISSION WEST PROPERTIES - ATTN KARA	**Street 2:**	
Dt Became Current:	19970101	**City:**	
Dt Ended Current:		**State:**	
Phone:		**Country:**	US
Source Type:	Annual/Biennial Report	**Zip Code:**	
Owner/Operator Ind:	Current Operator	**Street No:**	
Type:	Private	**Street 1:**	
Name:	MATT LIU	**Street 2:**	
Dt Became Current:	19980105	**City:**	
Dt Ended Current:		**State:**	
Phone:		**Country:**	US
Source Type:	Annual/Biennial Report	**Zip Code:**	
Owner/Operator Ind:	Current Operator	**Street No:**	
Type:	Private	**Street 1:**	
Name:	MATTHEW LIU	**Street 2:**	
Dt Became Current:	19980105	**City:**	
Dt Ended Current:		**State:**	
Phone:		**Country:**	US
Source Type:	Annual/Biennial Report	**Zip Code:**	

Historical Handler Details

Receive Dt:	20060222
Generator Code Description:	Large Quantity Generator
Handler Name:	FLASH ELECTRONICS, INC
Receive Dt:	20080117
Generator Code Description:	Large Quantity Generator
Handler Name:	FLASH ELECTRONICS, INC.
Receive Dt:	20060222
Generator Code Description:	Small Quantity Generator
Handler Name:	FLASH ELECTRONICS, INC
Receive Dt:	20090423
Generator Code Description:	Not a Generator, Verified
Handler Name:	ASTEELFLASH CALIFORNIA INC
Receive Dt:	20040331
Generator Code Description:	Large Quantity Generator
Handler Name:	FLASH ELECTRONICS INC

425	3 of 4	N	0.22 / 1,148.19	13.42 / 8	**FLASH ELECTRONICS INC** **4050 STARBOARD DR** **FREMONT CA 94538**	**EMISSIONS**

2006 Criteria Data

Facility ID:	17671	**CERR Code:**	
Facility SIC Code:	3672	**TOGT:**	.742
CO:	1	**ROGT:**	.605792
Air Basin:	SF	**COT:**	
District:	BA	**NOXT:**	
COID:	ALA	**SOXT:**	
DISN:	BAY AREA AQMD	**PMT:**	.004
CHAPIS:		**PM10T:**	.002296

2006 Toxic Data

Map Key	Number of Records	Direction	Distance (mi/ft)	Elev/Diff (ft)	Site	DB

Facility ID:	17671	**COID:**	ALA
Facility SIC Code:	3672	**DISN:**	BAY AREA AQMD
CO:	1	**CHAPIS:**	
Air Basin:	SF	**CERR Code:**	
District:	BA		
TS:			
Health Risk Asmt:			
Non-Cancer Chronic Haz Ind:			
Non-Cancer Acute Haz Ind:			

2007 Criteria Data

Facility ID:	17671	**CERR Code:**	
Facility SIC Code:	3672	**TOGT:**	.742
CO:	1	**ROGT:**	.605792
Air Basin:	SF	**COT:**	
District:	BA	**NOXT:**	
COID:	ALA	**SOXT:**	
DISN:	BAY AREA AQMD	**PMT:**	.004
CHAPIS:		**PM10T:**	.002296

2007 Toxic Data

Facility ID:	17671	**COID:**	ALA
Facility SIC Code:	3672	**DISN:**	BAY AREA AQMD
CO:	1	**CHAPIS:**	
Air Basin:	SF	**CERR Code:**	
District:	BA		
TS:			
Health Risk Asmt:			
Non-Cancer Chronic Haz Ind:			
Non-Cancer Acute Haz Ind:			

425	*4 of 4*	*N*	*0.22 / 1,148.19*	*13.42 / 8*	***LAM RESEARCH CORPORATION - CA08*** ***4050 STARBOARD DRIVE*** ***FREMONT CA 94538***	***RCRA NON GEN***

EPA Handler ID:	CAL000403176
Gen Status Universe:	No Report
Contact Name:	DINA C SCHILLER
Contact Address:	4650 , CUSHING PARKWAY , , FREMONT , CA, 94538 , US
Contact Phone No and Ext:	510-572-3840
Contact Email:	DINA.SCHILLER@LAMRESEARCH.COM
Contact Country:	US
County Name:	ALAMEDA
EPA Region:	09
Land Type:	Private
Receive Date:	20180629
Location Latitude:	
Location Longitude:	

Violation/Evaluation Summary

Note:	NO RECORDS: As of Apr 2023, there are no Compliance Monitoring and Enforcement (violation) records associated with this facility (EPA ID).

Handler Summary

Importer Activity:	No
Mixed Waste Generator:	No
Transporter Activity:	No

Transfer Facility:	No
Onsite Burner Exemption:	No
Furnace Exemption:	No
Underground Injection Activity:	No
Commercial TSD:	No
Used Oil Transporter:	No
Used Oil Transfer Facility:	No
Used Oil Processor:	No
Used Oil Refiner:	No
Used Oil Burner:	No
Used Oil Market Burner:	No
Used Oil Spec Marketer:	No

Hazardous Waste Handler Details

Sequence No:	1
Receive Date:	20180629
Handler Name:	LAM RESEARCH CORPORATION - CA08
Source Type:	Notification
Federal Waste Generator Code:	N
Generator Code Description:	Not a Generator, Verified

Waste Code Details

Hazardous Waste Code:	352
Waste Code Description:	Other organic solids

Owner/Operator Details

Owner/Operator Ind:	Current Owner	***Street No:***	10
Type:	Private	***Street 1:***	ALMADEN BLVD.
Name:	G&I VIII WESTCORE	***Street 2:***	SUITE 535
Date Became Current:		***City:***	SAN JOSE
Date Ended Current:		***State:***	CA
Phone:	408-417-0193	***Country:***	US
Source Type:	Notification	***Zip Code:***	95133
Owner/Operator Ind:	Current Operator	***Street No:***	4650
Type:	Private	***Street 1:***	CUSHING PARKWAY
Name:	LAM RESEARCH CORPORATION	***Street 2:***	
Date Became Current:	20141201	***City:***	FREMONT
Date Ended Current:		***State:***	CA
Phone:	510-572-0200	***Country:***	US
Source Type:	Notification	***Zip Code:***	94538

Map Key	Number of Records	Direction	Distance (mi/ft)	Elev/Diff (ft)	Site	DB
426	*1 of 6*	*N*	*0.22 / 1,156.61*	*13.88 / 8*	***SMART MODULAR TECHNOLOGIES 4211 STARBOARD DR FREMONT CA 94538***	***EMISSIONS***

2003 Criteria Data

Facility ID:	15566	***CERR Code:***	
Facility SIC Code:	3674	***TOGT:***	.004
CO:	1	***ROGT:***	0
Air Basin:	SF	***COT:***	.01
District:	BA	***NOXT:***	.047
COID:	ALA	***SOXT:***	.001
DISN:	BAY AREA AQMD	***PMT:***	.003
CHAPIS:		***PM10T:***	0

2003 Toxic Data

Facility ID:	15566	***COID:***	ALA
Facility SIC Code:	3674	***DISN:***	BAY AREA AQMD
CO:	1	***CHAPIS:***	
Air Basin:	SF	***CERR Code:***	
District:	BA		
TS:			
Health Risk Asmt:			
Non-Cancer Chronic Haz Ind:			
Non-Cancer Acute Haz Ind:			

2004 Criteria Data

Facility ID:	15566	***CERR Code:***	
Facility SIC Code:	3674	***TOGT:***	.004
CO:	1	***ROGT:***	.0033468
Air Basin:	SF	***COT:***	.01
District:	BA	***NOXT:***	.047
COID:	ALA	***SOXT:***	.001
DISN:	BAY AREA AQMD	***PMT:***	.003
CHAPIS:		***PM10T:***	.002928

2004 Toxic Data

Facility ID:	15566	***COID:***	ALA
Facility SIC Code:	3674	***DISN:***	BAY AREA AQMD
CO:	1	***CHAPIS:***	
Air Basin:	SF	***CERR Code:***	
District:	BA		
TS:			
Health Risk Asmt:			
Non-Cancer Chronic Haz Ind:			
Non-Cancer Acute Haz Ind:			

2005 Criteria Data

Facility ID:	15566	***CERR Code:***	
Facility SIC Code:	3674	***TOGT:***	.004
CO:	1	***ROGT:***	.0033468
Air Basin:	SF	***COT:***	.01
District:	BA	***NOXT:***	.047
COID:	ALA	***SOXT:***	.001
DISN:	BAY AREA AQMD	***PMT:***	.003
CHAPIS:		***PM10T:***	.002928

2005 Toxic Data

Facility ID:	15566	***COID:***	ALA
Facility SIC Code:	3674	***DISN:***	BAY AREA AQMD
CO:	1	***CHAPIS:***	
Air Basin:	SF	***CERR Code:***	
District:	BA		
TS:			
Health Risk Asmt:			
Non-Cancer Chronic Haz Ind:			
Non-Cancer Acute Haz Ind:			

2007 Criteria Data

Facility ID:	15566	***CERR Code:***	
Facility SIC Code:	3674	***TOGT:***	.004
CO:	1	***ROGT:***	.0033468

Air Basin:	SF	**COT:**	.01
District:	BA	**NOXT:**	.047
COID:	ALA	**SOXT:**	0
DISN:	BAY AREA AQMD	**PMT:**	.003
CHAPIS:		**PM10T:**	.002928

2007 Toxic Data

Facility ID:	15566	**COID:**	ALA
Facility SIC Code:	3674	**DISN:**	BAY AREA AQMD
CO:	1	**CHAPIS:**	
Air Basin:	SF	**CERR Code:**	
District:	BA		
TS:			
Health Risk Asmt:			
Non-Cancer Chronic Haz Ind:			
Non-Cancer Acute Haz Ind:			

2008 Criteria Data

Facility ID:	15566	**CERR Code:**	
Facility SIC Code:	3674	**TOGT:**	.004
CO:	1	**ROGT:**	.0033468
Air Basin:	SF	**COT:**	.01
District:	BA	**NOXT:**	.047
COID:	ALA	**SOXT:**	0
DISN:	BAY AREA AQMD	**PMT:**	.003
CHAPIS:		**PM10T:**	.002928

2008 Toxic Data

Facility ID:	15566	**COID:**	ALA
Facility SIC Code:	3674	**DISN:**	BAY AREA AQMD
CO:	1	**CHAPIS:**	
Air Basin:	SF	**CERR Code:**	
District:	BA		
TS:			
Health Risk Asmt:			
Non-Cancer Chronic Haz Ind:			
Non-Cancer Acute Haz Ind:			

2009 Criteria Data

Facility ID:	15566	**CERR Code:**	
Facility SIC Code:	3674	**TOGT:**	.004
CO:	1	**ROGT:**	.0033468
Air Basin:	SF	**COT:**	.01
District:	BA	**NOXT:**	.047
COID:	ALA	**SOXT:**	0
DISN:	BAY AREA AQMD	**PMT:**	.00307377049180327868852459016393442622 9508
CHAPIS:		**PM10T:**	.003

2009 Toxic Data

Facility ID:	15566	**COID:**	ALA
Facility SIC Code:	3674	**DISN:**	BAY AREA AQMD
CO:	1	**CHAPIS:**	
Air Basin:	SF	**CERR Code:**	
District:	BA		
TS:			
Health Risk Asmt:			

Non-Cancer Chronic Haz Ind:
Non-Cancer Acute Haz Ind:

2010 Toxic Data

Facility ID:	15566	**COID:**	ALA
Facility SIC Code:	3674	**DISN:**	BAY AREA AQMD
CO:	1	**CHAPIS:**	
Air Basin:	SF	**CERR Code:**	
District:	BA		
TS:			
Health Risk Asmt:			
Non-Cancer Chronic Haz Ind:			
Non-Cancer Acute Haz Ind:			

Map Key	Number of Records	Direction	Distance (mi/ft)	Elev/Diff (ft)	Site	DB
426	2 of 6	N	0.22 / 1,156.61	13.88 / 8	METKEC CORPORATION 4211 STARBOARD DR FREMONT CA 94538	EMISSIONS

1998 Criteria Data

Facility ID:	11629	**CERR Code:**	
Facility SIC Code:	3672	**TOGT:**	6.5
CO:	1	**ROGT:**	2.6
Air Basin:	SF	**COT:**	
District:	BA	**NOXT:**	
COID:	ALA	**SOXT:**	
DISN:	BAY AREA AQMD	**PMT:**	
CHAPIS:		**PM10T:**	

1998 Toxic Data

Facility ID:	11629	**COID:**	ALA
Facility SIC Code:	3672	**DISN:**	BAY AREA AQMD
CO:	1	**CHAPIS:**	
Air Basin:	SF	**CERR Code:**	
District:	BA		
TS:			
Health Risk Asmt:			
Non-Cancer Chronic Haz Ind:			
Non-Cancer Acute Haz Ind:			

1999 Criteria Data

Facility ID:	11629	**CERR Code:**	
Facility SIC Code:	3672	**TOGT:**	6.547
CO:	1	**ROGT:**	2.6188
Air Basin:	SF	**COT:**	
District:	BA	**NOXT:**	
COID:	ALA	**SOXT:**	
DISN:	BAY AREA AQMD	**PMT:**	
CHAPIS:		**PM10T:**	

1999 Toxic Data

Facility ID:	11629	**COID:**	ALA
Facility SIC Code:	3672	**DISN:**	BAY AREA AQMD
CO:	1	**CHAPIS:**	
Air Basin:	SF	**CERR Code:**	
District:	BA		
TS:			

Map Key	Number of Records	Direction	Distance (mi/ft)	Elev/Diff (ft)	Site	DB

Health Risk Asmt:
Non-Cancer Chronic Haz Ind:
Non-Cancer Acute Haz Ind:

2000 Criteria Data

Facility ID:	11629	***CERR Code:***	
Facility SIC Code:	3672	***TOGT:***	6.547
CO:	1	***ROGT:***	2.62
Air Basin:	SF	***COT:***	
District:	BA	***NOXT:***	
COID:	ALA	***SOXT:***	
DISN:	BAY AREA AQMD	***PMT:***	
CHAPIS:		***PM10T:***	

2000 Toxic Data

Facility ID:	11629	***COID:***	ALA
Facility SIC Code:	3672	***DISN:***	BAY AREA AQMD
CO:	1	***CHAPIS:***	
Air Basin:	SF	***CERR Code:***	
District:	BA		
TS:			

Health Risk Asmt:
Non-Cancer Chronic Haz Ind:
Non-Cancer Acute Haz Ind:

Map Key	Number of Records	Direction	Distance (mi/ft)	Elev/Diff (ft)	Site	DB
426	*3 of 6*	*N*	*0.22 / 1,156.61*	*13.88 / 8*	***FLASH ELECTRONICS INC*** ***4211 STARBOARD DR*** ***FREMONT CA 94538***	***EMISSIONS***

2008 Criteria Data

Facility ID:	17671	***CERR Code:***	
Facility SIC Code:	3672	***TOGT:***	.742
CO:	1	***ROGT:***	.605792
Air Basin:	SF	***COT:***	
District:	BA	***NOXT:***	
COID:	ALA	***SOXT:***	
DISN:	BAY AREA AQMD	***PMT:***	.004
CHAPIS:		***PM10T:***	.002296

2008 Toxic Data

Facility ID:	17671	***COID:***	ALA
Facility SIC Code:	3672	***DISN:***	BAY AREA AQMD
CO:	1	***CHAPIS:***	
Air Basin:	SF	***CERR Code:***	
District:	BA		
TS:			

Health Risk Asmt:
Non-Cancer Chronic Haz Ind:
Non-Cancer Acute Haz Ind:

Map Key	Number of Records	Direction	Distance (mi/ft)	Elev/Diff (ft)	Site	DB
426	*4 of 6*	*N*	*0.22 / 1,156.61*	*13.88 / 8*	***ASTEELFLASH USA CORP*** ***4211 STARBOARD DR*** ***FREMONT CA 94538***	***EMISSIONS***

2015 Criteria Data

Facility ID:	17671	**CERR Code:**	
Facility SIC Code:	3672	**TOGT:**	1.94836495
CO:	1	**ROGT:**	1.94836495
Air Basin:	SF	**COT:**	
District:	BA	**NOXT:**	
COID:	ALA	**SOXT:**	
DISN:	BAY AREA AQMD	**PMT:**	.006929997
CHAPIS:		**PM10T:**	.004386687

2015 Toxic Data

Facility ID:	17671	**COID:**	ALA
Facility SIC Code:	3672	**DISN:**	BAY AREA AQMD
CO:	1	**CHAPIS:**	
Air Basin:	SF	**CERR Code:**	
District:	BA		
TS:			
Health Risk Asmt:			
Non-Cancer Chronic Haz Ind:			
Non-Cancer Acute Haz Ind:			

2016 Criteria Data

Facility ID:	17671	**CERR CODE:**	
Facility SIC Code:	3672	**TOGT:**	1.948365058
CO:	1	**ROGT:**	1.4426435209362
Air Basin:	SF	**COT:**	
District:	BA	**NOXT:**	
COID:	ALA	**SOXT:**	
DISN:	BAY AREA AQMD	**PMT:**	.006929997
CHAPIS:		**PM10T:**	.004386687

2016 Toxic Data

Facility ID:	17671	**TS:**	
Facility SIC Code:	3672	**HRA:**	
CERR CODE:		**CH Index:**	
COID:	ALA	**AH Index:**	
CO:	1	**Air Basin:**	SF
DISN:	BAY AREA AQMD	**District:**	BA
CHAPIS:			

2017 Criteria Data

Facility ID:	17671	**CERR Code:**	
Facility SIC Code:	3672	**TOGT:**	1.948365058
CO:	1	**ROGT:**	1.4426435209362
Air Basin:	SF	**COT:**	
District:	BA	**NOXT:**	
COID:	ALA	**SOXT:**	
DISN:	BAY AREA AQMD	**PMT:**	.006929997
CHAPIS:		**PM10T:**	.004386687

2017 Toxic Data

Facility ID:	17671	**COID:**	ALA
Facility SIC Code:	3672	**DISN:**	BAY AREA AQMD
CO:	1	**CHAPIS:**	
Air Basin:	SF	**CERR Code:**	
District:	BA		
TS:			
Health Risk Asmt:			

Non-Cancer Chronic Haz Ind:
Non-Cancer Acute Haz Ind:

2018 Criteria Data

Facility ID: 17671
Facility SIC Code: 3672
CO: 1
Air Basin: SF
District: BA
COID: ALA
DISN: BAY AREA AQMD
CHAPIS:
CERR Code:
TOGT: 1.690104044
ROGT: 1.3219900470396
COT:
NOXT:
SOXT:
PMT:
PM10T:

2018 Toxic Data

Facility ID: 17671
Facility SIC Code: 3672
CO: 1
Air Basin: SF
District: BA
TS:
Health Risk Asmt:
Non-Cancer Chronic Haz Ind:
Non-Cancer Acute Haz Ind:
COID: ALA
DISN: BAY AREA AQMD
CHAPIS:
CERR Code:

2019 Criteria Data

CO: 1
Air Basin: SF
Facility ID: 17671
District: BA
Facility SIC Code: 3672
CO ID: ALA
DISN: BAY AREA AQMD
PM10T:
TOGT: 1.844818736
PMT:
CHAPIS:
CERR Code:
ROGT: 1.6862958044307
COT:
NOXT:
SOXT:

2019 Toxic Data

CO: 1
Air Basin: SF
Faccility ID: 17671
District: BA
Facility SIC Code: 3672
COID: ALA
Non-Cancer Chronic Haz Ind:
Non-Cancer Acute Haz Ind:
DISN: BAY AREA AQMD
CHAPIS:
CERR Code:
TS:
Health Risk Asmt:

2020 Criteria Data

CO: 1
Air Basin: SF
Facility ID: 17671
District: BA
Facility SIC Code: 3672
CO ID: ALA
DISN: BAY AREA AQMD
TOGT: 1.844818736
PMT:
PM10T:
CHAPIS:
CERR Code:
ROGT: 1.6862958044307
COT:
NOXT:
SOXT:

Map Key	Number of Records	Direction	Distance (mi/ft)	Elev/Diff (ft)	Site	DB

2020 Toxic Data

CO:	1	***DISN:***	BAY AREA AQMD
Air Basin:	SF	***CHAPIS:***	
Facility ID:	17671	***CHERR Code:***	
District:	BA	***TS:***	
Facility SIC Code:	3672	***Health Risk Asmt:***	
COID:	ALA		
Non-Cancer Chronic Haz Ind:			
Non-Cancer Acute Haz Ind:			

426	*5 of 6*	*N*	*0.22 / 1,156.61*	*13.88 / 8*	***ASTEELFLASH CALIFORNIA, INC*** ***4211 STARBOARD DR*** ***FREMONT CA 94538***	***EMISSIONS***

2009 Criteria Data

Facility ID:	17671	***CERR Code:***	
Facility SIC Code:	3672	***TOGT:***	.742
CO:	1	***ROGT:***	.605792
Air Basin:	SF	***COT:***	
District:	BA	***NOXT:***	
COID:	ALA	***SOXT:***	
DISN:	BAY AREA AQMD	***PMT:***	.004
CHAPIS:		***PM10T:***	.002296

2009 Toxic Data

Facility ID:	17671	***COID:***	ALA
Facility SIC Code:	3672	***DISN:***	BAY AREA AQMD
CO:	1	***CHAPIS:***	
Air Basin:	SF	***CERR Code:***	
District:	BA		
TS:			
Health Risk Asmt:			
Non-Cancer Chronic Haz Ind:			
Non-Cancer Acute Haz Ind:			

2010 Toxic Data

Facility ID:	17671	***COID:***	ALA
Facility SIC Code:	3672	***DISN:***	BAY AREA AQMD
CO:	1	***CHAPIS:***	
Air Basin:	SF	***CERR Code:***	
District:	BA		
TS:			
Health Risk Asmt:			
Non-Cancer Chronic Haz Ind:			
Non-Cancer Acute Haz Ind:			

2011 Criteria Data

Facility ID:	17671	***CERR Code:***	
Facility SIC Code:	3672	***TOGT:***	1.041
CO:	1	***ROGT:***	.632808
Air Basin:	SF	***COT:***	
District:	BA	***NOXT:***	
COID:	ALA	***SOXT:***	
DISN:	BAY AREA AQMD	***PMT:***	.006
CHAPIS:		***PM10T:***	.003444

2011 Toxic Data

Facility ID:	17671	***COID:***	ALA
Facility SIC Code:	3672	***DISN:***	BAY AREA AQMD
CO:	1	***CHAPIS:***	
Air Basin:	SF	***CERR Code:***	
District:	BA		
TS:			
Health Risk Asmt:			
Non-Cancer Chronic Haz Ind:			
Non-Cancer Acute Haz Ind:			

2012 Criteria Data

Facility ID:	17671	***CERR Code:***	
Facility SIC Code:	3672	***TOGT:***	1.041
CO:	1	***ROGT:***	.6403899
Air Basin:	SF	***COT:***	
District:	BA	***NOXT:***	
COID:	ALA	***SOXT:***	
DISN:	BAY AREA AQMD	***PMT:***	. 00522648083623693379790940766550522648 0837
CHAPIS:		***PM10T:***	.003

2012 Toxic Data

Facility ID:	17671	***COID:***	ALA
Facility SIC Code:	3672	***DISN:***	BAY AREA AQMD
CO:	1	***CHAPIS:***	
Air Basin:	SF	***CERR Code:***	
District:	BA		
TS:			
Health Risk Asmt:			
Non-Cancer Chronic Haz Ind:			
Non-Cancer Acute Haz Ind:			

2013 Criteria Data

Facility ID:	17671	***CERR Code:***	
Facility SIC Code:	3672	***TOGT:***	4.215
CO:	1	***ROGT:***	3.1058637
Air Basin:	SF	***COT:***	
District:	BA	***NOXT:***	
COID:	ALA	***SOXT:***	
DISN:	BAY AREA AQMD	***PMT:***	.006
CHAPIS:		***PM10T:***	.003

2013 Toxic Data

Facility ID:	17671	***COID:***	ALA
Facility SIC Code:	3672	***DISN:***	BAY AREA AQMD
CO:	1	***CHAPIS:***	
Air Basin:	SF	***CERR Code:***	
District:	BA		
TS:			
Health Risk Asmt:			
Non-Cancer Chronic Haz Ind:			
Non-Cancer Acute Haz Ind:			

2014 Criteria Data

Map Key	Number of Records	Direction	Distance (mi/ft)	Elev/Diff (ft)	Site	DB

Facility ID:	17671	**CERR Code:**	
Facility SIC Code:	3672	**TOGT:**	2.636487132
CO:	1	**ROGT:**	
Air Basin:	SF	**COT:**	
District:	BA	**NOXT:**	
COID:	ALA	**SOXT:**	
DISN:	BAY AREA AQMD	**PMT:**	.006929997
CHAPIS:		**PM10T:**	.004386687

2014 Toxic Data

Facility ID:	17671	**COID:**	ALA
Facility SIC Code:	3672	**DISN:**	BAY AREA AQMD
CO:	1	**CHAPIS:**	
Air Basin:	SF	**CERR Code:**	
District:	BA		
TS:			
Health Risk Asmt:			
Non-Cancer Chronic Haz Ind:			
Non-Cancer Acute Haz Ind:			

426	6 of 6	N	0.22 / 1,156.61	13.88 / 8	**ASTEELFLASH USA CORP** **4211 STARBOARD DRIVE** **FREMONT CA 94538-0000**	**RCRA SQG**

EPA Handler ID:	CAR000032383
Gen Status Universe:	Small Quantity Generator
Contact Name:	LEONARDO M BALBUENA
Contact Address:	4211 , STARBOARD DRIVE , , FREMONT , CA, 94538 , US
Contact Phone No and Ext:	510-360-2146
Contact Email:	LEONARDO.BALBUENA@ASTEELFLASH.COM
Contact Country:	US
County Name:	ALAMEDA
EPA Region:	09
Land Type:	Private
Receive Date:	20220323
Location Latitude:	37.492921
Location Longitude:	-121.952028

Violation/Evaluation Summary

Note:	VIOLATION or UNDETERMINED: There are VIOLATION or UNDETERMINED details or records associated with this facility (EPA ID) in the Compliance Monitoring and Enforcement table dated Apr, 2023.

Violation Details

Found Violation:	Yes
Citation:	
Violation Short Description:	Generators - Pre-transport
Violation Type:	262.C
Violation Determined Date:	20141119
Scheduled Compliance Date:	
Return to Compliance:	Documented
Actual Return to Compl:	20141219
Violation Responsible Agency:	State

Evaluation Details

Evaluation Start Date:	20141119
Evaluation Type Description:	COMPLIANCE EVALUATION INSPECTION ON-SITE
Violation Short Description:	Generators - Pre-transport
Return to Compliance Date:	20141219
Evaluation Agency:	State

Handler Summary

Importer Activity:	No
Mixed Waste Generator:	No
Transporter Activity:	No
Transfer Facility:	No
Onsite Burner Exemption:	No
Furnace Exemption:	No
Underground Injection Activity:	No
Commercial TSD:	No
Used Oil Transporter:	No
Used Oil Transfer Facility:	No
Used Oil Processor:	No
Used Oil Refiner:	No
Used Oil Burner:	No
Used Oil Market Burner:	No
Used Oil Spec Marketer:	No

Hazardous Waste Handler Details

Sequence No:	1
Receive Date:	20000814
Handler Name:	SMART MODULAR TECHNOLOGIES INC
Federal Waste Generator Code:	2
Generator Code Description:	Small Quantity Generator
Source Type:	Notification

Waste Code Details

Hazardous Waste Code:	D002
Waste Code Description:	CORROSIVE WASTE
Hazardous Waste Code:	D001
Waste Code Description:	IGNITABLE WASTE
Hazardous Waste Code:	D008
Waste Code Description:	LEAD

Hazardous Waste Handler Details

Sequence No:	2
Receive Date:	20090624
Handler Name:	ASTEELFLASH CALIFORNIA INC
Federal Waste Generator Code:	1
Generator Code Description:	Large Quantity Generator
Source Type:	Notification

Waste Code Details

Hazardous Waste Code:	D008
Waste Code Description:	LEAD

Hazardous Waste Handler Details

Sequence No:	2
Receive Date:	20121024
Handler Name:	ASTEELFLASH CALIFORNIA, INC.
Federal Waste Generator Code:	1
Generator Code Description:	Large Quantity Generator
Source Type:	Annual/Biennial Report update with Notification

Waste Code Details

Hazardous Waste Code: D008
Waste Code Description: LEAD

Hazardous Waste Handler Details

Sequence No: 4
Receive Date: 20160222
Handler Name: ASTEELFLASH USA CORP.
Federal Waste Generator Code: 1
Generator Code Description: Large Quantity Generator
Source Type: Annual/Biennial Report update with Notification

Waste Code Details

Hazardous Waste Code: D008
Waste Code Description: LEAD

Hazardous Waste Handler Details

Sequence No: 6
Receive Date: 20200304
Handler Name: ASTEELFLASH USA CORP
Federal Waste Generator Code: 1
Generator Code Description: Large Quantity Generator
Source Type: Annual/Biennial Report update with Notification

Waste Code Details

Hazardous Waste Code: 181
Waste Code Description: Other inorganic solid waste

Hazardous Waste Code: D001
Waste Code Description: IGNITABLE WASTE

Hazardous Waste Code: 352
Waste Code Description: Other organic solids

Hazardous Waste Code: D008
Waste Code Description: LEAD

Hazardous Waste Handler Details

Sequence No: 3
Receive Date: 20160808
Handler Name: ASTEELFLASH USA CORP.
Federal Waste Generator Code: 1
Generator Code Description: Large Quantity Generator
Source Type: Notification

Waste Code Details

Hazardous Waste Code: 181
Waste Code Description: Other inorganic solid waste

Hazardous Waste Code: D008
Waste Code Description: LEAD

Hazardous Waste Handler Details

Sequence No: 1
Receive Date: 20100713
Handler Name: ASTEELFLASH CALIFORNIA
Federal Waste Generator Code: 1
Generator Code Description: Large Quantity Generator
Source Type: Annual/Biennial Report update with Notification

Waste Code Details

Hazardous Waste Code: D008
Waste Code Description: LEAD

Hazardous Waste Handler Details

Sequence No: 3
Receive Date: 20141224
Handler Name: ASTEELFLASH CALIFORNIA, INC.
Federal Waste Generator Code: 1
Generator Code Description: Large Quantity Generator
Source Type: Annual/Biennial Report update with Notification

Waste Code Details

Hazardous Waste Code: D008
Waste Code Description: LEAD

Hazardous Waste Handler Details

Sequence No: 5
Receive Date: 20180919
Handler Name: ASTEELFLASH USA CORP
Federal Waste Generator Code: 1
Generator Code Description: Large Quantity Generator
Source Type: Annual/Biennial Report update with Notification

Waste Code Details

Hazardous Waste Code: D001
Waste Code Description: IGNITABLE WASTE

Hazardous Waste Code: 352
Waste Code Description: Other organic solids

Hazardous Waste Code: 181
Waste Code Description: Other inorganic solid waste

Hazardous Waste Code: D008
Waste Code Description: LEAD

Hazardous Waste Handler Details

Sequence No: 7
Receive Date: 20220323
Handler Name: ASTEELFLASH USA CORP
Federal Waste Generator Code: 2
Generator Code Description: Small Quantity Generator
Source Type: Annual/Biennial Report update with Notification

Waste Code Details

Hazardous Waste Code: 181
Waste Code Description: Other inorganic solid waste

Hazardous Waste Code: D001
Waste Code Description: IGNITABLE WASTE

Hazardous Waste Code: 352
Waste Code Description: Other organic solids

Hazardous Waste Code: D008
Waste Code Description: LEAD

Owner/Operator Details

Owner/Operator Ind: Current Operator
Type: Private
Name: STAN PAN
Date Became Current: 20211001
Date Ended Current:
Phone: 408-306-7238
Source Type: Annual/Biennial Report update with Notification
Street No: 4211
Street 1: STARBOARD DRIVE
Street 2:
City: FREMONT
State: CA
Country: US
Zip Code: 94538

Owner/Operator Ind: Current Owner
Type: Private
Name: BIXBY LAND COMPANY
Date Became Current: 20101001
Date Ended Current:
Phone: 408-249-1514
Source Type: Annual/Biennial Report update with Notification
Street No: 469
Street 1: EL CAMINO REAL SUITE 230
Street 2:
City: SANTA CLARA
State: CA
Country: US
Zip Code: 95050

Owner/Operator Ind: Current Operator
Type: Private
Name: GEORGES GARIC
Date Became Current: 20080228
Date Ended Current:
Phone:
Source Type: Notification
Street No:
Street 1:
Street 2:
City:
State:
Country:
Zip Code:

Owner/Operator Ind: Current Owner
Type: Private
Name: BIXBY LAND COMPANY
Date Became Current: 20101001
Date Ended Current:
Phone: 408-249-1514
Source Type: Notification
Street No: 469
Street 1: EL CAMINO REAL, SUITE 230
Street 2:
City: SANTA CLARA
State: CA
Country: US
Zip Code: 95050

Owner/Operator Ind: Current Owner
Type: Private
Name: BIXBY LAND COMPANY
Date Became Current: 20101001
Date Ended Current:
Phone: 408-248-1514
Source Type: Annual/Biennial Report update with Notification
Street No: 469
Street 1: EL CAMINO REAL, SUITE 230
Street 2:
City: SANTA CLARA
State: CA
Country:
Zip Code: 95050

Owner/Operator Ind: Current Operator
Type: Private
Name: GEORGES GARIC
Date Became Current: 20090101
Date Ended Current:
Phone:
Source Type: Annual/Biennial Report update with Notification
Street No: 4211
Street 1: STARBOARD
Street 2:
City: FREMONT
State: CA
Country:
Zip Code: 94538

Owner/Operator Ind: Current Owner
Type: Private
Name: BIXBY LAND COMPANY
Date Became Current: 20101001
Date Ended Current:
Phone: 408-249-1514
Street No: 469
Street 1: EL CAMINO REAL, STE 230
Street 2:
City: SANTA CLARA
State: CA
Country:

Source Type:	Annual/Biennial Report update with Notification	**Zip Code:**	95050
Owner/Operator Ind:	Current Operator	**Street No:**	
Type:	Private	**Street 1:**	
Name:	ALBERT YANEZ SR.	**Street 2:**	
Date Became Current:	20090101	**City:**	
Date Ended Current:		**State:**	
Phone:		**Country:**	
Source Type:	Annual/Biennial Report update with Notification	**Zip Code:**	
Owner/Operator Ind:	Current Owner	**Street No:**	
Type:	Private	**Street 1:**	847 GIBRALTAR DR
Name:	SOLECTRON CORP	**Street 2:**	
Date Became Current:		**City:**	MILPITAS
Date Ended Current:		**State:**	CA
Phone:	408-957-8500	**Country:**	
Source Type:	Notification	**Zip Code:**	94539
Owner/Operator Ind:	Current Operator	**Street No:**	
Type:	Private	**Street 1:**	
Name:	GEORGES GARIC	**Street 2:**	
Date Became Current:	20090101	**City:**	
Date Ended Current:		**State:**	
Phone:		**Country:**	
Source Type:	Annual/Biennial Report update with Notification	**Zip Code:**	
Owner/Operator Ind:	Current Operator	**Street No:**	4211
Type:	Private	**Street 1:**	STARBOARD DRIVE
Name:	ALBERT YANEZ SR.	**Street 2:**	
Date Became Current:	20090101	**City:**	FREMONT
Date Ended Current:		**State:**	CA
Phone:	510-360-2101	**Country:**	US
Source Type:	Annual/Biennial Report update with Notification	**Zip Code:**	94538
Owner/Operator Ind:	Current Operator	**Street No:**	
Type:	Private	**Street 1:**	
Name:	ASTEEL FLASH USA CORP	**Street 2:**	
Date Became Current:	20090101	**City:**	
Date Ended Current:		**State:**	
Phone:		**Country:**	US
Source Type:	Notification	**Zip Code:**	
Owner/Operator Ind:	Current Owner	**Street No:**	469
Type:	Private	**Street 1:**	EL CAMINO REAL, SUITE 230
Name:	BIXBY LAND COMPANY	**Street 2:**	
Date Became Current:	20101001	**City:**	SANTA CLARA
Date Ended Current:		**State:**	CA
Phone:	408-249-1514	**Country:**	US
Source Type:	Annual/Biennial Report update with Notification	**Zip Code:**	95050
Owner/Operator Ind:	Current Owner	**Street No:**	
Type:	Private	**Street 1:**	4000 E THIRD AVE
Name:	WALTON LEGACY STARBOARD INVESTORS IV LLC	**Street 2:**	
Date Became Current:	20050201	**City:**	FOSTER CITY
Date Ended Current:		**State:**	CA
Phone:		**Country:**	US
Source Type:	Notification	**Zip Code:**	94404-4805
Owner/Operator Ind:	Current Owner	**Street No:**	4000
Type:	Private	**Street 1:**	THIRD AVENUE, SUITE 600
Name:	LEGACY PARTNERS	**Street 2:**	
Date Became Current:	20050225	**City:**	FOSTER CITY
Date Ended Current:		**State:**	CA
Phone:	650-235-2526	**Country:**	
Source Type:	Annual/Biennial Report update with Notification	**Zip Code:**	94404

Historical Handler Details

Map Key	Number of Records	Direction	Distance (mi/ft)	Elev/Diff (ft)	Site	DB

Receive Dt: 20141224
Generator Code Description: Large Quantity Generator
Handler Name: ASTEELFLASH CALIFORNIA, INC.

Receive Dt: 20100713
Generator Code Description: Large Quantity Generator
Handler Name: ASTEELFLASH CALIFORNIA

Receive Dt: 20180919
Generator Code Description: Large Quantity Generator
Handler Name: ASTEELFLASH USA CORP

Receive Dt: 20160808
Generator Code Description: Large Quantity Generator
Handler Name: ASTEELFLASH USA CORP.

Receive Dt: 20121024
Generator Code Description: Large Quantity Generator
Handler Name: ASTEELFLASH CALIFORNIA, INC.

Receive Dt: 20200304
Generator Code Description: Large Quantity Generator
Handler Name: ASTEELFLASH USA CORP

Receive Dt: 20000814
Generator Code Description: Small Quantity Generator
Handler Name: SMART MODULAR TECHNOLOGIES INC

Receive Dt: 20160222
Generator Code Description: Large Quantity Generator
Handler Name: ASTEELFLASH USA CORP.

Receive Dt: 20090624
Generator Code Description: Large Quantity Generator
Handler Name: ASTEELFLASH CALIFORNIA INC

427	1 of 1	N	0.26 / 1,387.09	13.29 / 8	Contract Metal Products Inc 45535 NORTHPORT LOOP EAST. FREMONT CA 94538	DELISTED HAZ

Siteid: 107913
Latitude: 37.493520
Longitude: -121.954400
Original Source: CHAZ
Record Date: 04-JAN-2018

428	1 of 1	N	0.22 / 1,157.73	13.42 / 8	FLASH ELECTRONICS, INC FREMONT CA	PFAS IND

Status:	Active	**Fac Fips Code:**	06001
Industry:	Electronics Industry	**Fac Indian Cntry Flg:**	N
Compliance Status:	No Violation Identified	**Fac Derived Huc:**	18050003
EPA Programs:	RCRA	**Fac Derived Wbd:**	180500041001
Federal Facility:	No	**Fac Derived Cd113:**	17
Federal Agency:	-	**Fac Derived Cb2010:**	060014415031155
Fac Snc Flg:	N	**Fac Informal Count:**	0
AIR Flag:	N	**Last Informal Action:**	-
NPDES Flag:	N	**Formal Action Count:**	0
SDWIS Flag:	N	**Last Formal Action:**	-
RCRAFlag:	Y	**Fac Total Penalties:**	0
TRI Flag:	N	**Fac Penalty Count:**	-
GHG Flag:	N	**Date Last Penalty:**	-
TRI IDs:	94538FLSHL45STA	**Last Penalty Amt:**	-
TRI Releases Trnsfrs:	-	**Fac Qtrs With Nc:**	0

Map Key	Number of Records	Direction	Distance (mi/ft)	Elev/Diff (ft)	Site	DB

TRI on Site Releases:	-	**Programs With Snc:**	0
TRI off Site Trnsfrs:	-	**Fac Percent Minority:**	74.747
TRI Reporter:	-	**Fac Pop Den:**	2191.31
Fac Imp Water Flg:	-	**Count:**	1
Fac Major Flag:	-	**Fac County:**	ALAMEDA
Fac Active Flag:	Y	**State Other :**	
Fac Inspection Count:	0	**Region:**	09
Date Last Inspection:	3/3/2004	**Latitude:**	37.49333
Days Last Inspection:	6982	**Longitude:**	-121.95124

Fac Derived Tribes:	-
AIR IDs:	-
CAA Permit Types:	-
CAA NAICS:	-
CAA SICS:	-
NPDES IDs:	-
CWA Permit Types:	-
CWA NAICS:	-
CWA SICS:	-
RCRA IDs:	CAL000152972 CAR000152181
RCRA Permit Types:	LQG, SQG
RCRA NAICS:	334418
SDWA IDs:	-
SDWA System Types:	-
SDWA Compliance Status:	-
SDWA Snc Flag:	N
Fac Collection Meth:	ADDRESS MATCHING-HOUSE NUMBER
EJSCREEN Flag Us:	Y
EJSCREEN Report:	https://ejscreen.epa.gov/mapper/mobile/EJSCREEN_mobile.aspx?geometry=%7B%22x%22:-121.95124,%22y%22:37.49333,%22spatialReference%22:%7B%22wkid%22:4326%7D%7D&unit=9035&areatype=&areaid=&basemap=streets&distance=1
ECHO Facility Report:	https://echo.epa.gov/detailed-facility-report?fid=110017780766

429	*1 of 3*	*SSW*	*0.00 / 16.97*	*9.51 / 4*	***MARSHLAND SOLID WASTE FACILITY*** ***NW HWY 237 AND GOLD STREET*** ***ALV*** ***SAN JOSE CA 00000***	***FINDS/FRS***

Registry ID:	110013896944
FIPS Code:	06085
HUC Code:	18050003
Site Type Name:	STATIONARY
Location Description:	
Supplemental Location:	
Create Date:	11-APR-03
Update Date:	01-JUN-17
Interest Types:	AIR EMISSIONS CLASSIFICATION UNKNOWN
SIC Codes:	
SIC Code Descriptions:	
NAICS Codes:	562212
NAICS Code Descriptions:	SOLID WASTE LANDFILL.
Conveyor:	EIS
Federal Facility Code:	
Federal Agency Name:	
Tribal Land Code:	
Tribal Land Name:	
Congressional Dist No:	16
Census Block Code:	060855121001067
EPA Region Code:	09
County Name:	SANTA CLARA
US/Mexico Border Ind:	
Latitude:	37.192019
Longitude:	-121.706274
Reference Point:	ACRES POINTS NOT REPRESENTED BY 101-107
Coord Collection Method:	INTERPOLATION-OTHER
Accuracy Value:	
Datum:	NAD83

Map Key	Number of Records	Direction	Distance (mi/ft)	Elev/Diff (ft)	Site	DB

Source:
Facility Detail Rprt URL: https://ofmpub.epa.gov/frs_public2/fii_query_detail.disp_program_facility?p_registry_id=110013896944
Data Source: Facility Registry Service - Single File
Program Acronyms:

EIS:2338611

Map Key	Number of Records	Direction	Distance (mi/ft)	Elev/Diff (ft)	Site	DB
429	2 of 3	SSW	0.00 / 16.97	9.51 / 4	HWY 237/MARSHLAND LANDFILL NW HWY 237 AND GOLD ST ALVISO SAN JOSE, CA 0 CA	SWAT

Site Leak:
Rank: 2
SWIS Number: 43-AN-0004
Report Status Code: R
Report Status: RETURNED FOR REVISION
Site Classification Code:
Transcribe Source: Solid Waste Assessment Test (SWAT) Program Report to the Legislature 1989-1990
Site Classification:
Activity Status Code:
Activity Description:
Character of Site Code:
Character of Site:
Size of Site Code:
Size of Site:
Proposal Status:
Site Leak Desc:
Type of Leak:
Enforce Action:
Enforce Action Desc:
Waste Management Unit:
Waste Discharger Sys NO: 2 438042001
Initial Notif Date:
Proposal Due Date:
Report Due Date: 07/01/88
Anticipated Rprt Submit Dt:
Report Received Date: 07/01/88
Report Target Review Date:
Report Resubmitted Due Date: 05/01/91
Report Resubmitted Rcvd Dt:
Report Approval Date:
Anticip Proposal Submit Dt:
Proposal Received Date:
Proposal Target Review Date:
Proposal Status Code:
Proposal Resubmitted Due Dt:
Proposal Resubmitted Received Due Date:
Proposal Accepted Date:
Exemption Questionnaire Approved Date:
Waiver Approved Date:
Type of Leak Code:
DHS & CWMB Notif Date:
Report Summ Sent Date:
Monitor Program Revise Date:
Revise WDR Target Date:
Hazardous Waste Surface:
Above Reg Level Surface:
Below Reg Level Surface:
Hazardous Waste Ground:
Above Reg Level Ground:
Below Reg Level Ground:
Hazardous Waste Vadose:
Above Reg Level Vadose:

Map Key	Number of Records	Direction	Distance (mi/ft)	Elev/Diff (ft)	Site	DB

Below Reg Level Vadose:
Surface:
Ground:
Vadose:
Operator Name: MARSHLAND DEVELOPMENT COMPANY
Agency Name:
County Number:
County Name: SANTA CLARA
Regional Board Contact:
Region: SAN FRANCISCO BAY REGION 2
Remarks:

429	3 of 3	SSW	0.00 / 16.97	9.51 / 4	All Purpose Landfill Lafayette and 237 CA	HSOL SANTACLARA

SCVWD ID: 06S1W16A02s
Solvent Files: http://cf.valleywater.org/Zim/Zim%20Files/06/06S1W16A02s/
County: Santa Clara

430	1 of 1	SW	0.43 / 2,260.93	14.79 / 9	CA	PFAS GW

Well ID: L10005750092-G-11R
Gm Dataset Name: WB_CLEANUP
Gm Data Source: GeoTracker
Gm Well Category: MONITORING
SRS Datum: NAD83
Gm Altwell Id1: G-11R
Gm Altwell Id2:
Gm Altwell Id3:

SRS Latitude: 37.420125300000002
SRS Longitude: -121.98095000000001
Latitude: 37.420125300000002
Longitude: -121.98095000000001

Well Details

Gm Cas No:
Gm Result: 18
Gm Result Modifier: <
Gm Result Units: NG/L
Gm Chemical Vvl: PFOSA
Gm Reporting Limit: 18
Gm Well Depth Ft:
Gm Chemical Name: Perfluorooctane sulfonamide
Gm Samp Collection Date: 04/26/2022
Gm Screen Top Depth Ft: 27.4
Gm Screen Bottom Depth Ft: 32
SRC Samp Collection Date: 04/26/2022
SRC Samp Collection Time: 1120
SRC Screen Top Depth Ft: 27.4
SRC Screen Bottom Depth Ft: 32
SRC Lab Note:

SRC Chemical: PFOSA
SRC Result: 18
SRC Result Modifie: <
SRC Result Units: NG/L
SRC Report Limit: 18
SRC Analytic Meth: QSMPFAS
SRC Well Depth Ft:

Well Details

Gm Cas No:
Gm Result: 18
Gm Result Modifier: <
Gm Result Units: NG/L
Gm Chemical Vvl: 8:2FTS
Gm Reporting Limit: 18
Gm Well Depth Ft:
Gm Chemical Name: 8:2 Fluorotelomer sulfonic acid
Gm Samp Collection Date: 04/26/2022

SRC Chemical: 8:2FTS
SRC Result: 18
SRC Result Modifie: <
SRC Result Units: NG/L
SRC Report Limit: 18
SRC Analytic Meth: QSMPFAS
SRC Well Depth Ft:

Gm Screen Top Depth Ft: 27.4
Gm Screen Bottom Depth Ft: 32
SRC Samp Collection Date: 04/26/2022
SRC Samp Collection Time: 1120
SRC Screen Top Depth Ft: 27.4
SRC Screen Bottom Depth Ft: 32
SRC Lab Note:

Well Details

Gm Cas No:
Gm Result: 230
Gm Result Modifier: =
Gm Result Units: NG/L
Gm Chemical Vvl: PFOS
Gm Reporting Limit: 18
Gm Well Depth Ft:
Gm Chemical Name: Perfluorooctanoic sulfonate
Gm Samp Collection Date: 04/26/2022
Gm Screen Top Depth Ft: 27.4
Gm Screen Bottom Depth Ft: 32
SRC Samp Collection Date: 04/26/2022
SRC Samp Collection Time: 1120
SRC Screen Top Depth Ft: 27.4
SRC Screen Bottom Depth Ft: 32
SRC Lab Note: TG

SRC Chemical: PFOS
SRC Result: 230
SRC Result Modifie: =
SRC Result Units: NG/L
SRC Report Limit: 18
SRC Analytic Meth: QSMPFAS
SRC Well Depth Ft:

Well Details

Gm Cas No:
Gm Result: 860
Gm Result Modifier: =
Gm Result Units: NG/L
Gm Chemical Vvl: PFHXSA
Gm Reporting Limit: 18
Gm Well Depth Ft:
Gm Chemical Name: Perfluorohexanesulfonic acid
Gm Samp Collection Date: 04/26/2022
Gm Screen Top Depth Ft: 27.4
Gm Screen Bottom Depth Ft: 32
SRC Samp Collection Date: 04/26/2022
SRC Samp Collection Time: 1120
SRC Screen Top Depth Ft: 27.4
SRC Screen Bottom Depth Ft: 32
SRC Lab Note:

SRC Chemical: PFHXSA
SRC Result: 860
SRC Result Modifie: =
SRC Result Units: NG/L
SRC Report Limit: 18
SRC Analytic Meth: QSMPFAS
SRC Well Depth Ft:

Well Details

Gm Cas No:
Gm Result: 18
Gm Result Modifier: <
Gm Result Units: NG/L
Gm Chemical Vvl: PFNS
Gm Reporting Limit: 18
Gm Well Depth Ft:
Gm Chemical Name: Perfluorononanesulfonic acid
Gm Samp Collection Date: 04/26/2022
Gm Screen Top Depth Ft: 27.4
Gm Screen Bottom Depth Ft: 32
SRC Samp Collection Date: 04/26/2022
SRC Samp Collection Time: 1120
SRC Screen Top Depth Ft: 27.4
SRC Screen Bottom Depth Ft: 32
SRC Lab Note:

SRC Chemical: PFNS
SRC Result: 18
SRC Result Modifie: <
SRC Result Units: NG/L
SRC Report Limit: 18
SRC Analytic Meth: QSMPFAS
SRC Well Depth Ft:

Well Details

Gm Cas No:		***SRC Chemical:***	PFOA
Gm Result:	450	***SRC Result:***	450
Gm Result Modifier:	=	***SRC Result Modifie:***	=
Gm Result Units:	NG/L	***SRC Result Units:***	NG/L
Gm Chemical Vvl:	PFOA	***SRC Report Limit:***	18
Gm Reporting Limit:	18	***SRC Analytic Meth:***	QSMPFAS
Gm Well Depth Ft:		***SRC Well Depth Ft:***	
Gm Chemical Name:	Perfluorooctanoic acid		
Gm Samp Collection Date:	04/26/2022		
Gm Screen Top Depth Ft:	27.4		
Gm Screen Bottom Depth Ft:	32		
SRC Samp Collection Date:	04/26/2022		
SRC Samp Collection Time:	1120		
SRC Screen Top Depth Ft:	27.4		
SRC Screen Bottom Depth Ft:	32		
SRC Lab Note:			

Well Details

Gm Cas No:		***SRC Chemical:***	PFTEDA
Gm Result:	18	***SRC Result:***	18
Gm Result Modifier:	<	***SRC Result Modifie:***	<
Gm Result Units:	NG/L	***SRC Result Units:***	NG/L
Gm Chemical Vvl:	PFTEDA	***SRC Report Limit:***	18
Gm Reporting Limit:	18	***SRC Analytic Meth:***	QSMPFAS
Gm Well Depth Ft:		***SRC Well Depth Ft:***	
Gm Chemical Name:	Perfluorotetradecanoic acid		
Gm Samp Collection Date:	04/26/2022		
Gm Screen Top Depth Ft:	27.4		
Gm Screen Bottom Depth Ft:	32		
SRC Samp Collection Date:	04/26/2022		
SRC Samp Collection Time:	1120		
SRC Screen Top Depth Ft:	27.4		
SRC Screen Bottom Depth Ft:	32		
SRC Lab Note:			

Well Details

Gm Cas No:		***SRC Chemical:***	PFDSA
Gm Result:	18	***SRC Result:***	18
Gm Result Modifier:	<	***SRC Result Modifie:***	<
Gm Result Units:	NG/L	***SRC Result Units:***	NG/L
Gm Chemical Vvl:	PFDSA	***SRC Report Limit:***	18
Gm Reporting Limit:	18	***SRC Analytic Meth:***	QSMPFAS
Gm Well Depth Ft:		***SRC Well Depth Ft:***	
Gm Chemical Name:	Perfluorodecanesulfonic acid		
Gm Samp Collection Date:	04/26/2022		
Gm Screen Top Depth Ft:	27.4		
Gm Screen Bottom Depth Ft:	32		
SRC Samp Collection Date:	04/26/2022		
SRC Samp Collection Time:	1120		
SRC Screen Top Depth Ft:	27.4		
SRC Screen Bottom Depth Ft:	32		
SRC Lab Note:			

Well Details

Gm Cas No:		***SRC Chemical:***	PFHPSA
Gm Result:	18	***SRC Result:***	18
Gm Result Modifier:	<	***SRC Result Modifie:***	<
Gm Result Units:	NG/L	***SRC Result Units:***	NG/L
Gm Chemical Vvl:	PFHPSA	***SRC Report Limit:***	18
Gm Reporting Limit:	18	***SRC Analytic Meth:***	QSMPFAS

Gm Well Depth Ft: ***SRC Well Depth Ft:***
Gm Chemical Name: Perfluoroheptanesulfonic acid
Gm Samp Collection Date: 04/26/2022
Gm Screen Top Depth Ft: 27.4
Gm Screen Bottom Depth Ft: 32
SRC Samp Collection Date: 04/26/2022
SRC Samp Collection Time: 1120
SRC Screen Top Depth Ft: 27.4
SRC Screen Bottom Depth Ft: 32
SRC Lab Note:

Well Details

Gm Cas No: ***SRC Chemical:*** PFHA
Gm Result: 190 ***SRC Result:*** 190
Gm Result Modifier: = ***SRC Result Modifie:*** =
Gm Result Units: NG/L ***SRC Result Units:*** NG/L
Gm Chemical Vvl: PFHA ***SRC Report Limit:*** 18
Gm Reporting Limit: 18 ***SRC Analytic Meth:*** QSMPFAS
Gm Well Depth Ft: ***SRC Well Depth Ft:***
Gm Chemical Name: Perfluorohexanoic acid
Gm Samp Collection Date: 04/26/2022
Gm Screen Top Depth Ft: 27.4
Gm Screen Bottom Depth Ft: 32
SRC Samp Collection Date: 04/26/2022
SRC Samp Collection Time: 1120
SRC Screen Top Depth Ft: 27.4
SRC Screen Bottom Depth Ft: 32
SRC Lab Note:

Well Details

Gm Cas No: ***SRC Chemical:*** 5:3FTCA
Gm Result: 18 ***SRC Result:*** 18
Gm Result Modifier: < ***SRC Result Modifie:*** <
Gm Result Units: NG/L ***SRC Result Units:*** NG/L
Gm Chemical Vvl: 5:3FTCA ***SRC Report Limit:*** 18
Gm Reporting Limit: 18 ***SRC Analytic Meth:*** QSMPFAS
Gm Well Depth Ft: ***SRC Well Depth Ft:***
Gm Chemical Name: 2H,2H,3H,3H-Perfluorooctanoic Acid
Gm Samp Collection Date: 04/26/2022
Gm Screen Top Depth Ft: 27.4
Gm Screen Bottom Depth Ft: 32
SRC Samp Collection Date: 04/26/2022
SRC Samp Collection Time: 1120
SRC Screen Top Depth Ft: 27.4
SRC Screen Bottom Depth Ft: 32
SRC Lab Note:

Well Details

Gm Cas No: ***SRC Chemical:*** PFNA
Gm Result: 18 ***SRC Result:*** 18
Gm Result Modifier: < ***SRC Result Modifie:*** <
Gm Result Units: NG/L ***SRC Result Units:*** NG/L
Gm Chemical Vvl: PFNA ***SRC Report Limit:*** 18
Gm Reporting Limit: 18 ***SRC Analytic Meth:*** QSMPFAS
Gm Well Depth Ft: ***SRC Well Depth Ft:***
Gm Chemical Name: Perfluorononanoic acid
Gm Samp Collection Date: 04/26/2022
Gm Screen Top Depth Ft: 27.4
Gm Screen Bottom Depth Ft: 32
SRC Samp Collection Date: 04/26/2022
SRC Samp Collection Time: 1120
SRC Screen Top Depth Ft: 27.4

SRC Screen Bottom Depth Ft: 32
SRC Lab Note:

Well Details

Gm Cas No:
Gm Result: 170
Gm Result Modifier: =
Gm Result Units: NG/L
Gm Chemical Vvl: PFPA
Gm Reporting Limit: 18
Gm Well Depth Ft:
Gm Chemical Name: Perfluoropentanoicacid
Gm Samp Collection Date: 04/26/2022
Gm Screen Top Depth Ft: 27.4
Gm Screen Bottom Depth Ft: 32
SRC Samp Collection Date: 04/26/2022
SRC Samp Collection Time: 1120
SRC Screen Top Depth Ft: 27.4
SRC Screen Bottom Depth Ft: 32
SRC Lab Note:
SRC Chemical: PFPA
SRC Result: 170
SRC Result Modifie: =
SRC Result Units: NG/L
SRC Report Limit: 18
SRC Analytic Meth: QSMPFAS
SRC Well Depth Ft:

Well Details

Gm Cas No:
Gm Result: 190
Gm Result Modifier: =
Gm Result Units: NG/L
Gm Chemical Vvl: PFPES
Gm Reporting Limit: 18
Gm Well Depth Ft:
Gm Chemical Name: Perfluoropentanesulfonoicacid
Gm Samp Collection Date: 04/26/2022
Gm Screen Top Depth Ft: 27.4
Gm Screen Bottom Depth Ft: 32
SRC Samp Collection Date: 04/26/2022
SRC Samp Collection Time: 1120
SRC Screen Top Depth Ft: 27.4
SRC Screen Bottom Depth Ft: 32
SRC Lab Note:
SRC Chemical: PFPES
SRC Result: 190
SRC Result Modifie: =
SRC Result Units: NG/L
SRC Report Limit: 18
SRC Analytic Meth: QSMPFAS
SRC Well Depth Ft:

Well Details

Gm Cas No:
Gm Result: 18
Gm Result Modifier: <
Gm Result Units: NG/L
Gm Chemical Vvl: PFUNDCA
Gm Reporting Limit: 18
Gm Well Depth Ft:
Gm Chemical Name: Perfluoroundecanoic acid
Gm Samp Collection Date: 04/26/2022
Gm Screen Top Depth Ft: 27.4
Gm Screen Bottom Depth Ft: 32
SRC Samp Collection Date: 04/26/2022
SRC Samp Collection Time: 1120
SRC Screen Top Depth Ft: 27.4
SRC Screen Bottom Depth Ft: 32
SRC Lab Note:
SRC Chemical: PFUNDCA
SRC Result: 18
SRC Result Modifie: <
SRC Result Units: NG/L
SRC Report Limit: 18
SRC Analytic Meth: QSMPFAS
SRC Well Depth Ft:

Well Details

Gm Cas No:
Gm Result: 18
SRC Chemical: 7:3FTCA
SRC Result: 18

Gm Result Modifier:	<	**SRC Result Modifie:**	<
Gm Result Units:	NG/L	**SRC Result Units:**	NG/L
Gm Chemical Vvl:	7:3FTCA	**SRC Report Limit:**	18
Gm Reporting Limit:	18	**SRC Analytic Meth:**	QSMPFAS
Gm Well Depth Ft:		**SRC Well Depth Ft:**	
Gm Chemical Name:	2H,2H,3H,3H-Perfluorodecanoicacid		
Gm Samp Collection Date:	04/26/2022		
Gm Screen Top Depth Ft:	27.4		
Gm Screen Bottom Depth Ft:	32		
SRC Samp Collection Date:	04/26/2022		
SRC Samp Collection Time:	1120		
SRC Screen Top Depth Ft:	27.4		
SRC Screen Bottom Depth Ft:	32		
SRC Lab Note:			

Well Details

Gm Cas No:		**SRC Chemical:**	PFBSA
Gm Result:	130	**SRC Result:**	130
Gm Result Modifier:	=	**SRC Result Modifie:**	=
Gm Result Units:	NG/L	**SRC Result Units:**	NG/L
Gm Chemical Vvl:	PFBSA	**SRC Report Limit:**	18
Gm Reporting Limit:	18	**SRC Analytic Meth:**	QSMPFAS
Gm Well Depth Ft:		**SRC Well Depth Ft:**	
Gm Chemical Name:	Perfluorobutanesulfonic acid		
Gm Samp Collection Date:	04/26/2022		
Gm Screen Top Depth Ft:	27.4		
Gm Screen Bottom Depth Ft:	32		
SRC Samp Collection Date:	04/26/2022		
SRC Samp Collection Time:	1120		
SRC Screen Top Depth Ft:	27.4		
SRC Screen Bottom Depth Ft:	32		
SRC Lab Note:			

Well Details

Gm Cas No:		**SRC Chemical:**	ADONA
Gm Result:	18	**SRC Result:**	18
Gm Result Modifier:	<	**SRC Result Modifie:**	<
Gm Result Units:	NG/L	**SRC Result Units:**	NG/L
Gm Chemical Vvl:	ADONA	**SRC Report Limit:**	18
Gm Reporting Limit:	18	**SRC Analytic Meth:**	QSMPFAS
Gm Well Depth Ft:		**SRC Well Depth Ft:**	
Gm Chemical Name:	4,8-Dioxa-3H-perfluorononanoic acid		
Gm Samp Collection Date:	04/26/2022		
Gm Screen Top Depth Ft:	27.4		
Gm Screen Bottom Depth Ft:	32		
SRC Samp Collection Date:	04/26/2022		
SRC Samp Collection Time:	1120		
SRC Screen Top Depth Ft:	27.4		
SRC Screen Bottom Depth Ft:	32		
SRC Lab Note:			

Well Details

Gm Cas No:		**SRC Chemical:**	PFBTA
Gm Result:	530	**SRC Result:**	530
Gm Result Modifier:	=	**SRC Result Modifie:**	=
Gm Result Units:	NG/L	**SRC Result Units:**	NG/L
Gm Chemical Vvl:	PFBTA	**SRC Report Limit:**	46
Gm Reporting Limit:	46	**SRC Analytic Meth:**	QSMPFAS
Gm Well Depth Ft:		**SRC Well Depth Ft:**	
Gm Chemical Name:	Perfluorobutanoic acid		
Gm Samp Collection Date:	04/26/2022		
Gm Screen Top Depth Ft:	27.4		

Gm Screen Bottom Depth Ft: 32
SRC Samp Collection Date: 04/26/2022
SRC Samp Collection Time: 1120
SRC Screen Top Depth Ft: 27.4
SRC Screen Bottom Depth Ft: 32
SRC Lab Note:

Well Details

Gm Cas No:
Gm Result: 46
Gm Result Modifier: <
Gm Result Units: NG/L
Gm Chemical Vvl: NETFOSAA
Gm Reporting Limit: 46
Gm Well Depth Ft:
Gm Chemical Name: N-Ethyl perfluorooctane sulfonamidoacetic acid
Gm Samp Collection Date: 04/26/2022
Gm Screen Top Depth Ft: 27.4
Gm Screen Bottom Depth Ft: 32
SRC Samp Collection Date: 04/26/2022
SRC Samp Collection Time: 1120
SRC Screen Top Depth Ft: 27.4
SRC Screen Bottom Depth Ft: 32
SRC Lab Note:
SRC Chemical: NETFOSAA
SRC Result: 46
SRC Result Modifie: <
SRC Result Units: NG/L
SRC Report Limit: 46
SRC Analytic Meth: QSMPFAS
SRC Well Depth Ft:

Well Details

Gm Cas No:
Gm Result: 18
Gm Result Modifier: <
Gm Result Units: NG/L
Gm Chemical Vvl: 3:3FTCA
Gm Reporting Limit: 18
Gm Well Depth Ft:
Gm Chemical Name: 4,4,5,5,6,6,6-HeptafluorohexanoicAcid
Gm Samp Collection Date: 04/26/2022
Gm Screen Top Depth Ft: 27.4
Gm Screen Bottom Depth Ft: 32
SRC Samp Collection Date: 04/26/2022
SRC Samp Collection Time: 1120
SRC Screen Top Depth Ft: 27.4
SRC Screen Bottom Depth Ft: 32
SRC Lab Note:
SRC Chemical: 3:3FTCA
SRC Result: 18
SRC Result Modifie: <
SRC Result Units: NG/L
SRC Report Limit: 18
SRC Analytic Meth: QSMPFAS
SRC Well Depth Ft:

Well Details

Gm Cas No:
Gm Result: 46
Gm Result Modifier: <
Gm Result Units: NG/L
Gm Chemical Vvl: NMEFOSAA
Gm Reporting Limit: 46
Gm Well Depth Ft:
Gm Chemical Name: N-Methyl perfluorooctane sulfonamidoacetic acid
Gm Samp Collection Date: 04/26/2022
Gm Screen Top Depth Ft: 27.4
Gm Screen Bottom Depth Ft: 32
SRC Samp Collection Date: 04/26/2022
SRC Samp Collection Time: 1120
SRC Screen Top Depth Ft: 27.4
SRC Screen Bottom Depth Ft: 32
SRC Lab Note:
SRC Chemical: NMEFOSAA
SRC Result: 46
SRC Result Modifie: <
SRC Result Units: NG/L
SRC Report Limit: 46
SRC Analytic Meth: QSMPFAS
SRC Well Depth Ft:

Well Details

Gm Cas No:		***SRC Chemical:***	4:2FTS
Gm Result:	18	***SRC Result:***	18
Gm Result Modifier:	<	***SRC Result Modifie:***	<
Gm Result Units:	NG/L	***SRC Result Units:***	NG/L
Gm Chemical Vvl:	4:2FTS	***SRC Report Limit:***	18
Gm Reporting Limit:	18	***SRC Analytic Meth:***	QSMPFAS
Gm Well Depth Ft:		***SRC Well Depth Ft:***	
Gm Chemical Name:	4:2 Fluorotelomer sulfonic acid		
Gm Samp Collection Date:	04/26/2022		
Gm Screen Top Depth Ft:	27.4		
Gm Screen Bottom Depth Ft:	32		
SRC Samp Collection Date:	04/26/2022		
SRC Samp Collection Time:	1120		
SRC Screen Top Depth Ft:	27.4		
SRC Screen Bottom Depth Ft:	32		
SRC Lab Note:			

Well Details

Gm Cas No:		***SRC Chemical:***	11ClPF3OUDS
Gm Result:	18	***SRC Result:***	18
Gm Result Modifier:	<	***SRC Result Modifie:***	<
Gm Result Units:	NG/L	***SRC Result Units:***	NG/L
Gm Chemical Vvl:	11ClPF3OUDS	***SRC Report Limit:***	18
Gm Reporting Limit:	18	***SRC Analytic Meth:***	QSMPFAS
Gm Well Depth Ft:		***SRC Well Depth Ft:***	
Gm Chemical Name:	11-Chloroeicosafluoro-3-oxaundecane-1-sulfonic acid		
Gm Samp Collection Date:	04/26/2022		
Gm Screen Top Depth Ft:	27.4		
Gm Screen Bottom Depth Ft:	32		
SRC Samp Collection Date:	04/26/2022		
SRC Samp Collection Time:	1120		
SRC Screen Top Depth Ft:	27.4		
SRC Screen Bottom Depth Ft:	32		
SRC Lab Note:			

Well Details

Gm Cas No:		***SRC Chemical:***	PFTRIDA
Gm Result:	18	***SRC Result:***	18
Gm Result Modifier:	<	***SRC Result Modifie:***	<
Gm Result Units:	NG/L	***SRC Result Units:***	NG/L
Gm Chemical Vvl:	PFTRIDA	***SRC Report Limit:***	18
Gm Reporting Limit:	18	***SRC Analytic Meth:***	QSMPFAS
Gm Well Depth Ft:		***SRC Well Depth Ft:***	
Gm Chemical Name:	Perfluorotridecanoic acid		
Gm Samp Collection Date:	04/26/2022		
Gm Screen Top Depth Ft:	27.4		
Gm Screen Bottom Depth Ft:	32		
SRC Samp Collection Date:	04/26/2022		
SRC Samp Collection Time:	1120		
SRC Screen Top Depth Ft:	27.4		
SRC Screen Bottom Depth Ft:	32		
SRC Lab Note:			

Well Details

Gm Cas No:		***SRC Chemical:***	PFDOA
Gm Result:	18	***SRC Result:***	18
Gm Result Modifier:	<	***SRC Result Modifie:***	<
Gm Result Units:	NG/L	***SRC Result Units:***	NG/L
Gm Chemical Vvl:	PFDOA	***SRC Report Limit:***	18
Gm Reporting Limit:	18	***SRC Analytic Meth:***	QSMPFAS

Gm Well Depth Ft: ***SRC Well Depth Ft:***
Gm Chemical Name: Perfluorododecanoic acid
Gm Samp Collection Date: 04/26/2022
Gm Screen Top Depth Ft: 27.4
Gm Screen Bottom Depth Ft: 32
SRC Samp Collection Date: 04/26/2022
SRC Samp Collection Time: 1120
SRC Screen Top Depth Ft: 27.4
SRC Screen Bottom Depth Ft: 32
SRC Lab Note:

Well Details

Gm Cas No: ***SRC Chemical:*** PFHPA
Gm Result: 160 ***SRC Result:*** 160
Gm Result Modifier: = ***SRC Result Modifie:*** =
Gm Result Units: NG/L ***SRC Result Units:*** NG/L
Gm Chemical Vvl: PFHPA ***SRC Report Limit:*** 18
Gm Reporting Limit: 18 ***SRC Analytic Meth:*** QSMPFAS
Gm Well Depth Ft: ***SRC Well Depth Ft:***
Gm Chemical Name: Perfluoroheptanoic acid
Gm Samp Collection Date: 04/26/2022
Gm Screen Top Depth Ft: 27.4
Gm Screen Bottom Depth Ft: 32
SRC Samp Collection Date: 04/26/2022
SRC Samp Collection Time: 1120
SRC Screen Top Depth Ft: 27.4
SRC Screen Bottom Depth Ft: 32
SRC Lab Note:

Well Details

Gm Cas No: ***SRC Chemical:*** 6:2FTS
Gm Result: 46 ***SRC Result:*** 46
Gm Result Modifier: < ***SRC Result Modifie:*** <
Gm Result Units: NG/L ***SRC Result Units:*** NG/L
Gm Chemical Vvl: 6:2FTS ***SRC Report Limit:*** 46
Gm Reporting Limit: 46 ***SRC Analytic Meth:*** QSMPFAS
Gm Well Depth Ft: ***SRC Well Depth Ft:***
Gm Chemical Name: 6:2 Fluorotelomer sulfonic acid
Gm Samp Collection Date: 04/26/2022
Gm Screen Top Depth Ft: 27.4
Gm Screen Bottom Depth Ft: 32
SRC Samp Collection Date: 04/26/2022
SRC Samp Collection Time: 1120
SRC Screen Top Depth Ft: 27.4
SRC Screen Bottom Depth Ft: 32
SRC Lab Note:

Well Details

Gm Cas No: ***SRC Chemical:*** HFPA-DA
Gm Result: 37 ***SRC Result:*** 37
Gm Result Modifier: < ***SRC Result Modifie:*** <
Gm Result Units: NG/L ***SRC Result Units:*** NG/L
Gm Chemical Vvl: HFPA-DA ***SRC Report Limit:*** 37
Gm Reporting Limit: 37 ***SRC Analytic Meth:*** QSMPFAS
Gm Well Depth Ft: ***SRC Well Depth Ft:***
Gm Chemical Name: 2,3,3,3-tetrafluoro-2-(1,1,2,2,3,3,3-heptafluoropropoxy) propanoic acid
Gm Samp Collection Date: 04/26/2022
Gm Screen Top Depth Ft: 27.4
Gm Screen Bottom Depth Ft: 32
SRC Samp Collection Date: 04/26/2022
SRC Samp Collection Time: 1120
SRC Screen Top Depth Ft: 27.4

SRC Screen Bottom Depth Ft: 32
SRC Lab Note:

Well Details

Gm Cas No:
Gm Result: 18
Gm Result Modifier: <
Gm Result Units: NG/L
Gm Chemical Vvl: PFNDCA
Gm Reporting Limit: 18
Gm Well Depth Ft:
Gm Chemical Name: Perfluorodecanoic acid
Gm Samp Collection Date: 04/26/2022
Gm Screen Top Depth Ft: 27.4
Gm Screen Bottom Depth Ft: 32
SRC Samp Collection Date: 04/26/2022
SRC Samp Collection Time: 1120
SRC Screen Top Depth Ft: 27.4
SRC Screen Bottom Depth Ft: 32
SRC Lab Note:

SRC Chemical: PFNDCA
SRC Result: 18
SRC Result Modifie: <
SRC Result Units: NG/L
SRC Report Limit: 18
SRC Analytic Meth: QSMPFAS
SRC Well Depth Ft:

Well Details

Gm Cas No:
Gm Result: 18
Gm Result Modifier: <
Gm Result Units: NG/L
Gm Chemical Vvl: 9ClPF3ONS
Gm Reporting Limit: 18
Gm Well Depth Ft:
Gm Chemical Name: 9-Chlorohexadecafluoro-3-oxanonane-1-sulfonic acid
Gm Samp Collection Date: 04/26/2022
Gm Screen Top Depth Ft: 27.4
Gm Screen Bottom Depth Ft: 32
SRC Samp Collection Date: 04/26/2022
SRC Samp Collection Time: 1120
SRC Screen Top Depth Ft: 27.4
SRC Screen Bottom Depth Ft: 32
SRC Lab Note:

SRC Chemical: 9ClPF3ONS
SRC Result: 18
SRC Result Modifie: <
SRC Result Units: NG/L
SRC Report Limit: 18
SRC Analytic Meth: QSMPFAS
SRC Well Depth Ft:

---

431 ***1 of 1*** ***SW*** ***0.42 / 2,237.66*** ***20.17 / 15*** ***CA*** ***PFAS GW***

Well ID: L10005750092-G-15
Gm Dataset Name: WB_CLEANUP
Gm Data Source: GeoTracker
Gm Well Category: MONITORING
SRS Datum: NAD83
Gm Altwell Id1: G-15
Gm Altwell Id2:
Gm Altwell Id3:

SRS Latitude: 37.420075300000001
SRS Longitude: -121.9808864
Latitude: 37.420075300000001
Longitude: -121.9808864

Well Details

Gm Cas No:
Gm Result: 1.8
Gm Result Modifier: <
Gm Result Units: NG/L
Gm Chemical Vvl: PFHPSA
Gm Reporting Limit: 1.8
Gm Well Depth Ft:
Gm Chemical Name: Perfluoroheptanesulfonic acid
Gm Samp Collection Date: 04/26/2022

SRC Chemical: PFHPSA
SRC Result: 1.8
SRC Result Modifie: <
SRC Result Units: NG/L
SRC Report Limit: 1.8
SRC Analytic Meth: QSMPFAS
SRC Well Depth Ft:

Gm Screen Top Depth Ft:	47.7
Gm Screen Bottom Depth Ft:	57
SRC Samp Collection Date:	04/26/2022
SRC Samp Collection Time:	1310
SRC Screen Top Depth Ft:	47.7
SRC Screen Bottom Depth Ft:	57
SRC Lab Note:	

Well Details

Gm Cas No:		**SRC Chemical:**	PFPES
Gm Result:	1.8	**SRC Result:**	1.8
Gm Result Modifier:	<	**SRC Result Modifie:**	<
Gm Result Units:	NG/L	**SRC Result Units:**	NG/L
Gm Chemical Vvl:	PFPES	**SRC Report Limit:**	1.8
Gm Reporting Limit:	1.8	**SRC Analytic Meth:**	QSMPFAS
Gm Well Depth Ft:		**SRC Well Depth Ft:**	
Gm Chemical Name:	Perfluoropentanesulfonoicacid		
Gm Samp Collection Date:	04/26/2022		
Gm Screen Top Depth Ft:	47.7		
Gm Screen Bottom Depth Ft:	57		
SRC Samp Collection Date:	04/26/2022		
SRC Samp Collection Time:	1310		
SRC Screen Top Depth Ft:	47.7		
SRC Screen Bottom Depth Ft:	57		
SRC Lab Note:			

Well Details

Gm Cas No:		**SRC Chemical:**	PFOSA
Gm Result:	0	**SRC Result:**	0
Gm Result Modifier:	ND	**SRC Result Modifie:**	ND
Gm Result Units:	NG/L	**SRC Result Units:**	NG/L
Gm Chemical Vvl:	PFOSA	**SRC Report Limit:**	1.9
Gm Reporting Limit:	1.9	**SRC Analytic Meth:**	QSMPFAS
Gm Well Depth Ft:		**SRC Well Depth Ft:**	
Gm Chemical Name:	Perfluorooctane sulfonamide		
Gm Samp Collection Date:	10/10/2019		
Gm Screen Top Depth Ft:	47.7		
Gm Screen Bottom Depth Ft:	57		
SRC Samp Collection Date:	10/10/2019		
SRC Samp Collection Time:	0905		
SRC Screen Top Depth Ft:	47.7		
SRC Screen Bottom Depth Ft:	57		
SRC Lab Note:			

Well Details

Gm Cas No:		**SRC Chemical:**	PFHA
Gm Result:	13	**SRC Result:**	13
Gm Result Modifier:	=	**SRC Result Modifie:**	=
Gm Result Units:	NG/L	**SRC Result Units:**	NG/L
Gm Chemical Vvl:	PFHA	**SRC Report Limit:**	1.9
Gm Reporting Limit:	1.9	**SRC Analytic Meth:**	QSMPFAS
Gm Well Depth Ft:		**SRC Well Depth Ft:**	
Gm Chemical Name:	Perfluorohexanoic acid		
Gm Samp Collection Date:	10/10/2019		
Gm Screen Top Depth Ft:	47.7		
Gm Screen Bottom Depth Ft:	57		
SRC Samp Collection Date:	10/10/2019		
SRC Samp Collection Time:	0905		
SRC Screen Top Depth Ft:	47.7		
SRC Screen Bottom Depth Ft:	57		
SRC Lab Note:			

Well Details

Gm Cas No:		***SRC Chemical:***	PFPA
Gm Result:	6.9	***SRC Result:***	6.9
Gm Result Modifier:	=	***SRC Result Modifie:***	=
Gm Result Units:	NG/L	***SRC Result Units:***	NG/L
Gm Chemical Vvl:	PFPA	***SRC Report Limit:***	1.8
Gm Reporting Limit:	1.8	***SRC Analytic Meth:***	QSMPFAS
Gm Well Depth Ft:		***SRC Well Depth Ft:***	
Gm Chemical Name:	Perfluoropentanoicacid		
Gm Samp Collection Date:	04/26/2022		
Gm Screen Top Depth Ft:	47.7		
Gm Screen Bottom Depth Ft:	57		
SRC Samp Collection Date:	04/26/2022		
SRC Samp Collection Time:	1310		
SRC Screen Top Depth Ft:	47.7		
SRC Screen Bottom Depth Ft:	57		
SRC Lab Note:			

Well Details

Gm Cas No:		***SRC Chemical:***	PFTRIDA
Gm Result:	1.8	***SRC Result:***	1.8
Gm Result Modifier:	<	***SRC Result Modifie:***	<
Gm Result Units:	NG/L	***SRC Result Units:***	NG/L
Gm Chemical Vvl:	PFTRIDA	***SRC Report Limit:***	1.8
Gm Reporting Limit:	1.8	***SRC Analytic Meth:***	QSMPFAS
Gm Well Depth Ft:		***SRC Well Depth Ft:***	
Gm Chemical Name:	Perfluorotridecanoic acid		
Gm Samp Collection Date:	04/26/2022		
Gm Screen Top Depth Ft:	47.7		
Gm Screen Bottom Depth Ft:	57		
SRC Samp Collection Date:	04/26/2022		
SRC Samp Collection Time:	1310		
SRC Screen Top Depth Ft:	47.7		
SRC Screen Bottom Depth Ft:	57		
SRC Lab Note:			

Well Details

Gm Cas No:		***SRC Chemical:***	PFNS
Gm Result:	1.8	***SRC Result:***	1.8
Gm Result Modifier:	<	***SRC Result Modifie:***	<
Gm Result Units:	NG/L	***SRC Result Units:***	NG/L
Gm Chemical Vvl:	PFNS	***SRC Report Limit:***	1.8
Gm Reporting Limit:	1.8	***SRC Analytic Meth:***	QSMPFAS
Gm Well Depth Ft:		***SRC Well Depth Ft:***	
Gm Chemical Name:	Perfluorononanesulfonic acid		
Gm Samp Collection Date:	04/26/2022		
Gm Screen Top Depth Ft:	47.7		
Gm Screen Bottom Depth Ft:	57		
SRC Samp Collection Date:	04/26/2022		
SRC Samp Collection Time:	1310		
SRC Screen Top Depth Ft:	47.7		
SRC Screen Bottom Depth Ft:	57		
SRC Lab Note:			

Well Details

Gm Cas No:		***SRC Chemical:***	PFUNDCA
Gm Result:	1.8	***SRC Result:***	1.8
Gm Result Modifier:	<	***SRC Result Modifie:***	<
Gm Result Units:	NG/L	***SRC Result Units:***	NG/L
Gm Chemical Vvl:	PFUNDCA	***SRC Report Limit:***	1.8
Gm Reporting Limit:	1.8	***SRC Analytic Meth:***	QSMPFAS

Gm Well Depth Ft:		**SRC Well Depth Ft:**	
Gm Chemical Name:	Perfluoroundecanoic acid		
Gm Samp Collection Date:	04/26/2022		
Gm Screen Top Depth Ft:	47.7		
Gm Screen Bottom Depth Ft:	57		
SRC Samp Collection Date:	04/26/2022		
SRC Samp Collection Time:	1310		
SRC Screen Top Depth Ft:	47.7		
SRC Screen Bottom Depth Ft:	57		
SRC Lab Note:			

Well Details

Gm Cas No:		**SRC Chemical:**	PFBTA
Gm Result:	23	**SRC Result:**	23
Gm Result Modifier:	=	**SRC Result Modifie:**	=
Gm Result Units:	NG/L	**SRC Result Units:**	NG/L
Gm Chemical Vvl:	PFBTA	**SRC Report Limit:**	4.4
Gm Reporting Limit:	4.4	**SRC Analytic Meth:**	QSMPFAS
Gm Well Depth Ft:		**SRC Well Depth Ft:**	
Gm Chemical Name:	Perfluorobutanoic acid		
Gm Samp Collection Date:	04/26/2022		
Gm Screen Top Depth Ft:	47.7		
Gm Screen Bottom Depth Ft:	57		
SRC Samp Collection Date:	04/26/2022		
SRC Samp Collection Time:	1310		
SRC Screen Top Depth Ft:	47.7		
SRC Screen Bottom Depth Ft:	57		
SRC Lab Note:			

Well Details

Gm Cas No:		**SRC Chemical:**	PFNDCA
Gm Result:	1.8	**SRC Result:**	1.8
Gm Result Modifier:	<	**SRC Result Modifie:**	<
Gm Result Units:	NG/L	**SRC Result Units:**	NG/L
Gm Chemical Vvl:	PFNDCA	**SRC Report Limit:**	1.8
Gm Reporting Limit:	1.8	**SRC Analytic Meth:**	QSMPFAS
Gm Well Depth Ft:		**SRC Well Depth Ft:**	
Gm Chemical Name:	Perfluorodecanoic acid		
Gm Samp Collection Date:	04/26/2022		
Gm Screen Top Depth Ft:	47.7		
Gm Screen Bottom Depth Ft:	57		
SRC Samp Collection Date:	04/26/2022		
SRC Samp Collection Time:	1310		
SRC Screen Top Depth Ft:	47.7		
SRC Screen Bottom Depth Ft:	57		
SRC Lab Note:			

Well Details

Gm Cas No:		**SRC Chemical:**	NETFOSAA
Gm Result:	0	**SRC Result:**	0
Gm Result Modifier:	ND	**SRC Result Modifie:**	ND
Gm Result Units:	NG/L	**SRC Result Units:**	NG/L
Gm Chemical Vvl:	NETFOSAA	**SRC Report Limit:**	19
Gm Reporting Limit:	19	**SRC Analytic Meth:**	QSMPFAS
Gm Well Depth Ft:		**SRC Well Depth Ft:**	
Gm Chemical Name:	N-Ethyl perfluorooctane sulfonamidoacetic acid		
Gm Samp Collection Date:	10/10/2019		
Gm Screen Top Depth Ft:	47.7		
Gm Screen Bottom Depth Ft:	57		
SRC Samp Collection Date:	10/10/2019		
SRC Samp Collection Time:	0905		
SRC Screen Top Depth Ft:	47.7		

SRC Screen Bottom Depth Ft: 57
SRC Lab Note:

Well Details

Gm Cas No:
Gm Result: 1.8
Gm Result Modifier: <
Gm Result Units: NG/L
Gm Chemical Vvl: PFTEDA
Gm Reporting Limit: 1.8
Gm Well Depth Ft:
Gm Chemical Name: Perfluorotetradecanoic acid
Gm Samp Collection Date: 04/26/2022
Gm Screen Top Depth Ft: 47.7
Gm Screen Bottom Depth Ft: 57
SRC Samp Collection Date: 04/26/2022
SRC Samp Collection Time: 1310
SRC Screen Top Depth Ft: 47.7
SRC Screen Bottom Depth Ft: 57
SRC Lab Note:
SRC Chemical: PFTEDA
SRC Result: 1.8
SRC Result Modifie: <
SRC Result Units: NG/L
SRC Report Limit: 1.8
SRC Analytic Meth: QSMPFAS
SRC Well Depth Ft:

Well Details

Gm Cas No:
Gm Result: 1.8
Gm Result Modifier: <
Gm Result Units: NG/L
Gm Chemical Vvl: 7:3FTCA
Gm Reporting Limit: 1.8
Gm Well Depth Ft:
Gm Chemical Name: 2H,2H,3H,3H-Perfluorodecanoicacid
Gm Samp Collection Date: 04/26/2022
Gm Screen Top Depth Ft: 47.7
Gm Screen Bottom Depth Ft: 57
SRC Samp Collection Date: 04/26/2022
SRC Samp Collection Time: 1310
SRC Screen Top Depth Ft: 47.7
SRC Screen Bottom Depth Ft: 57
SRC Lab Note:
SRC Chemical: 7:3FTCA
SRC Result: 1.8
SRC Result Modifie: <
SRC Result Units: NG/L
SRC Report Limit: 1.8
SRC Analytic Meth: QSMPFAS
SRC Well Depth Ft:

Well Details

Gm Cas No:
Gm Result: 0
Gm Result Modifier: ND
Gm Result Units: NG/L
Gm Chemical Vvl: PFUNDCA
Gm Reporting Limit: 1.9
Gm Well Depth Ft:
Gm Chemical Name: Perfluoroundecanoic acid
Gm Samp Collection Date: 10/10/2019
Gm Screen Top Depth Ft: 47.7
Gm Screen Bottom Depth Ft: 57
SRC Samp Collection Date: 10/10/2019
SRC Samp Collection Time: 0905
SRC Screen Top Depth Ft: 47.7
SRC Screen Bottom Depth Ft: 57
SRC Lab Note:
SRC Chemical: PFUNDCA
SRC Result: 0
SRC Result Modifie: ND
SRC Result Units: NG/L
SRC Report Limit: 1.9
SRC Analytic Meth: QSMPFAS
SRC Well Depth Ft:

Well Details

Gm Cas No:
Gm Result: 0
SRC Chemical: PFNS
SRC Result: 0

Gm Result Modifier:	ND	***SRC Result Modifie:***	ND
Gm Result Units:	NG/L	***SRC Result Units:***	NG/L
Gm Chemical Vvl:	PFNS	***SRC Report Limit:***	1.9
Gm Reporting Limit:	1.9	***SRC Analytic Meth:***	QSMPFAS
Gm Well Depth Ft:		***SRC Well Depth Ft:***	
Gm Chemical Name:	Perfluorononanesulfonic acid		
Gm Samp Collection Date:	10/10/2019		
Gm Screen Top Depth Ft:	47.7		
Gm Screen Bottom Depth Ft:	57		
SRC Samp Collection Date:	10/10/2019		
SRC Samp Collection Time:	0905		
SRC Screen Top Depth Ft:	47.7		
SRC Screen Bottom Depth Ft:	57		
SRC Lab Note:			

Well Details

Gm Cas No:		***SRC Chemical:***	PFTRIDA
Gm Result:	0	***SRC Result:***	0
Gm Result Modifier:	ND	***SRC Result Modifie:***	ND
Gm Result Units:	NG/L	***SRC Result Units:***	NG/L
Gm Chemical Vvl:	PFTRIDA	***SRC Report Limit:***	1.9
Gm Reporting Limit:	1.9	***SRC Analytic Meth:***	QSMPFAS
Gm Well Depth Ft:		***SRC Well Depth Ft:***	
Gm Chemical Name:	Perfluorotridecanoic acid		
Gm Samp Collection Date:	10/10/2019		
Gm Screen Top Depth Ft:	47.7		
Gm Screen Bottom Depth Ft:	57		
SRC Samp Collection Date:	10/10/2019		
SRC Samp Collection Time:	0905		
SRC Screen Top Depth Ft:	47.7		
SRC Screen Bottom Depth Ft:	57		
SRC Lab Note:			

Well Details

Gm Cas No:		***SRC Chemical:***	ADONA
Gm Result:	1.8	***SRC Result:***	1.8
Gm Result Modifier:	<	***SRC Result Modifie:***	<
Gm Result Units:	NG/L	***SRC Result Units:***	NG/L
Gm Chemical Vvl:	ADONA	***SRC Report Limit:***	1.8
Gm Reporting Limit:	1.8	***SRC Analytic Meth:***	QSMPFAS
Gm Well Depth Ft:		***SRC Well Depth Ft:***	
Gm Chemical Name:	4,8-Dioxa-3H-perfluorononanoic acid		
Gm Samp Collection Date:	04/26/2022		
Gm Screen Top Depth Ft:	47.7		
Gm Screen Bottom Depth Ft:	57		
SRC Samp Collection Date:	04/26/2022		
SRC Samp Collection Time:	1310		
SRC Screen Top Depth Ft:	47.7		
SRC Screen Bottom Depth Ft:	57		
SRC Lab Note:			

Well Details

Gm Cas No:		***SRC Chemical:***	PFDOA
Gm Result:	1.8	***SRC Result:***	1.8
Gm Result Modifier:	<	***SRC Result Modifie:***	<
Gm Result Units:	NG/L	***SRC Result Units:***	NG/L
Gm Chemical Vvl:	PFDOA	***SRC Report Limit:***	1.8
Gm Reporting Limit:	1.8	***SRC Analytic Meth:***	QSMPFAS
Gm Well Depth Ft:		***SRC Well Depth Ft:***	
Gm Chemical Name:	Perfluorododecanoic acid		
Gm Samp Collection Date:	04/26/2022		
Gm Screen Top Depth Ft:	47.7		

Gm Screen Bottom Depth Ft: 57
SRC Samp Collection Date: 04/26/2022
SRC Samp Collection Time: 1310
SRC Screen Top Depth Ft: 47.7
SRC Screen Bottom Depth Ft: 57
SRC Lab Note:

Well Details

Gm Cas No:
Gm Result: 0
Gm Result Modifier: ND
Gm Result Units: NG/L
Gm Chemical Vvl: 4:2FTS
Gm Reporting Limit: 19
Gm Well Depth Ft:
Gm Chemical Name: 4:2 Fluorotelomer sulfonic acid
Gm Samp Collection Date: 10/10/2019
Gm Screen Top Depth Ft: 47.7
Gm Screen Bottom Depth Ft: 57
SRC Samp Collection Date: 10/10/2019
SRC Samp Collection Time: 0905
SRC Screen Top Depth Ft: 47.7
SRC Screen Bottom Depth Ft: 57
SRC Lab Note:
SRC Chemical: 4:2FTS
SRC Result: 0
SRC Result Modifie: ND
SRC Result Units: NG/L
SRC Report Limit: 19
SRC Analytic Meth: QSMPFAS
SRC Well Depth Ft:

Well Details

Gm Cas No:
Gm Result: 0
Gm Result Modifier: ND
Gm Result Units: NG/L
Gm Chemical Vvl: PFOS
Gm Reporting Limit: 1.9
Gm Well Depth Ft:
Gm Chemical Name: Perfluorooctanoic sulfonate
Gm Samp Collection Date: 10/10/2019
Gm Screen Top Depth Ft: 47.7
Gm Screen Bottom Depth Ft: 57
SRC Samp Collection Date: 10/10/2019
SRC Samp Collection Time: 0905
SRC Screen Top Depth Ft: 47.7
SRC Screen Bottom Depth Ft: 57
SRC Lab Note:
SRC Chemical: PFOS
SRC Result: 0
SRC Result Modifie: ND
SRC Result Units: NG/L
SRC Report Limit: 1.9
SRC Analytic Meth: QSMPFAS
SRC Well Depth Ft:

Well Details

Gm Cas No:
Gm Result: 0
Gm Result Modifier: ND
Gm Result Units: NG/L
Gm Chemical Vvl: 8:2FTS
Gm Reporting Limit: 19
Gm Well Depth Ft:
Gm Chemical Name: 8:2 Fluorotelomer sulfonic acid
Gm Samp Collection Date: 10/10/2019
Gm Screen Top Depth Ft: 47.7
Gm Screen Bottom Depth Ft: 57
SRC Samp Collection Date: 10/10/2019
SRC Samp Collection Time: 0905
SRC Screen Top Depth Ft: 47.7
SRC Screen Bottom Depth Ft: 57
SRC Lab Note:
SRC Chemical: 8:2FTS
SRC Result: 0
SRC Result Modifie: ND
SRC Result Units: NG/L
SRC Report Limit: 19
SRC Analytic Meth: QSMPFAS
SRC Well Depth Ft:

Well Details

Gm Cas No:		***SRC Chemical:***	8:2FTS
Gm Result:	1.8	***SRC Result:***	1.8
Gm Result Modifier:	<	***SRC Result Modifie:***	<
Gm Result Units:	NG/L	***SRC Result Units:***	NG/L
Gm Chemical Vvl:	8:2FTS	***SRC Report Limit:***	1.8
Gm Reporting Limit:	1.8	***SRC Analytic Meth:***	QSMPFAS
Gm Well Depth Ft:		***SRC Well Depth Ft:***	
Gm Chemical Name:	8:2 Fluorotelomer sulfonic acid		
Gm Samp Collection Date:	04/26/2022		
Gm Screen Top Depth Ft:	47.7		
Gm Screen Bottom Depth Ft:	57		
SRC Samp Collection Date:	04/26/2022		
SRC Samp Collection Time:	1310		
SRC Screen Top Depth Ft:	47.7		
SRC Screen Bottom Depth Ft:	57		
SRC Lab Note:			

Well Details

Gm Cas No:		***SRC Chemical:***	PFHPA
Gm Result:	1.8	***SRC Result:***	1.8
Gm Result Modifier:	<	***SRC Result Modifie:***	<
Gm Result Units:	NG/L	***SRC Result Units:***	NG/L
Gm Chemical Vvl:	PFHPA	***SRC Report Limit:***	1.8
Gm Reporting Limit:	1.8	***SRC Analytic Meth:***	QSMPFAS
Gm Well Depth Ft:		***SRC Well Depth Ft:***	
Gm Chemical Name:	Perfluoroheptanoic acid		
Gm Samp Collection Date:	04/26/2022		
Gm Screen Top Depth Ft:	47.7		
Gm Screen Bottom Depth Ft:	57		
SRC Samp Collection Date:	04/26/2022		
SRC Samp Collection Time:	1310		
SRC Screen Top Depth Ft:	47.7		
SRC Screen Bottom Depth Ft:	57		
SRC Lab Note:			

Well Details

Gm Cas No:		***SRC Chemical:***	11ClPF3OUDS
Gm Result:	1.8	***SRC Result:***	1.8
Gm Result Modifier:	<	***SRC Result Modifie:***	<
Gm Result Units:	NG/L	***SRC Result Units:***	NG/L
Gm Chemical Vvl:	11ClPF3OUDS	***SRC Report Limit:***	1.8
Gm Reporting Limit:	1.8	***SRC Analytic Meth:***	QSMPFAS
Gm Well Depth Ft:		***SRC Well Depth Ft:***	
Gm Chemical Name:	11-Chloroeicosafluoro-3-oxaundecane-1-sulfonic acid		
Gm Samp Collection Date:	04/26/2022		
Gm Screen Top Depth Ft:	47.7		
Gm Screen Bottom Depth Ft:	57		
SRC Samp Collection Date:	04/26/2022		
SRC Samp Collection Time:	1310		
SRC Screen Top Depth Ft:	47.7		
SRC Screen Bottom Depth Ft:	57		
SRC Lab Note:			

Well Details

Gm Cas No:		***SRC Chemical:***	PFTEDA
Gm Result:	0	***SRC Result:***	0
Gm Result Modifier:	ND	***SRC Result Modifie:***	ND
Gm Result Units:	NG/L	***SRC Result Units:***	NG/L
Gm Chemical Vvl:	PFTEDA	***SRC Report Limit:***	1.9
Gm Reporting Limit:	1.9	***SRC Analytic Meth:***	QSMPFAS

Gm Well Depth Ft:		**SRC Well Depth Ft:**	
Gm Chemical Name:	Perfluorotetradecanoic acid		
Gm Samp Collection Date:	10/10/2019		
Gm Screen Top Depth Ft:	47.7		
Gm Screen Bottom Depth Ft:	57		
SRC Samp Collection Date:	10/10/2019		
SRC Samp Collection Time:	0905		
SRC Screen Top Depth Ft:	47.7		
SRC Screen Bottom Depth Ft:	57		
SRC Lab Note:			

Well Details

Gm Cas No:		**SRC Chemical:**	PFBSA
Gm Result:	2.6	**SRC Result:**	2.6
Gm Result Modifier:	=	**SRC Result Modifie:**	=
Gm Result Units:	NG/L	**SRC Result Units:**	NG/L
Gm Chemical Vvl:	PFBSA	**SRC Report Limit:**	1.8
Gm Reporting Limit:	1.8	**SRC Analytic Meth:**	QSMPFAS
Gm Well Depth Ft:		**SRC Well Depth Ft:**	
Gm Chemical Name:	Perfluorobutanesulfonic acid		
Gm Samp Collection Date:	04/26/2022		
Gm Screen Top Depth Ft:	47.7		
Gm Screen Bottom Depth Ft:	57		
SRC Samp Collection Date:	04/26/2022		
SRC Samp Collection Time:	1310		
SRC Screen Top Depth Ft:	47.7		
SRC Screen Bottom Depth Ft:	57		
SRC Lab Note:			

Well Details

Gm Cas No:		**SRC Chemical:**	PFOSA
Gm Result:	1.8	**SRC Result:**	1.8
Gm Result Modifier:	<	**SRC Result Modifie:**	<
Gm Result Units:	NG/L	**SRC Result Units:**	NG/L
Gm Chemical Vvl:	PFOSA	**SRC Report Limit:**	1.8
Gm Reporting Limit:	1.8	**SRC Analytic Meth:**	QSMPFAS
Gm Well Depth Ft:		**SRC Well Depth Ft:**	
Gm Chemical Name:	Perfluorooctane sulfonamide		
Gm Samp Collection Date:	04/26/2022		
Gm Screen Top Depth Ft:	47.7		
Gm Screen Bottom Depth Ft:	57		
SRC Samp Collection Date:	04/26/2022		
SRC Samp Collection Time:	1310		
SRC Screen Top Depth Ft:	47.7		
SRC Screen Bottom Depth Ft:	57		
SRC Lab Note:			

Well Details

Gm Cas No:		**SRC Chemical:**	6:2FTS
Gm Result:	4.4	**SRC Result:**	4.4
Gm Result Modifier:	<	**SRC Result Modifie:**	<
Gm Result Units:	NG/L	**SRC Result Units:**	NG/L
Gm Chemical Vvl:	6:2FTS	**SRC Report Limit:**	4.4
Gm Reporting Limit:	4.4	**SRC Analytic Meth:**	QSMPFAS
Gm Well Depth Ft:		**SRC Well Depth Ft:**	
Gm Chemical Name:	6:2 Fluorotelomer sulfonic acid		
Gm Samp Collection Date:	04/26/2022		
Gm Screen Top Depth Ft:	47.7		
Gm Screen Bottom Depth Ft:	57		
SRC Samp Collection Date:	04/26/2022		
SRC Samp Collection Time:	1310		
SRC Screen Top Depth Ft:	47.7		

SRC Screen Bottom Depth Ft: 57
SRC Lab Note:

Well Details

Gm Cas No:
Gm Result: 4.4
Gm Result Modifier: <
Gm Result Units: NG/L
Gm Chemical Vvl: NMEFOSAA
Gm Reporting Limit: 4.4
Gm Well Depth Ft:
Gm Chemical Name: N-Methyl perfluorooctane sulfonamidoacetic acid
Gm Samp Collection Date: 04/26/2022
Gm Screen Top Depth Ft: 47.7
Gm Screen Bottom Depth Ft: 57
SRC Samp Collection Date: 04/26/2022
SRC Samp Collection Time: 1310
SRC Screen Top Depth Ft: 47.7
SRC Screen Bottom Depth Ft: 57
SRC Lab Note:
SRC Chemical: NMEFOSAA
SRC Result: 4.4
SRC Result Modifie: <
SRC Result Units: NG/L
SRC Report Limit: 4.4
SRC Analytic Meth: QSMPFAS
SRC Well Depth Ft:

Well Details

Gm Cas No:
Gm Result: 1.8
Gm Result Modifier: <
Gm Result Units: NG/L
Gm Chemical Vvl: PFHA
Gm Reporting Limit: 1.8
Gm Well Depth Ft:
Gm Chemical Name: Perfluorohexanoic acid
Gm Samp Collection Date: 04/26/2022
Gm Screen Top Depth Ft: 47.7
Gm Screen Bottom Depth Ft: 57
SRC Samp Collection Date: 04/26/2022
SRC Samp Collection Time: 1310
SRC Screen Top Depth Ft: 47.7
SRC Screen Bottom Depth Ft: 57
SRC Lab Note:
SRC Chemical: PFHA
SRC Result: 1.8
SRC Result Modifie: <
SRC Result Units: NG/L
SRC Report Limit: 1.8
SRC Analytic Meth: QSMPFAS
SRC Well Depth Ft:

Well Details

Gm Cas No:
Gm Result: 1.8
Gm Result Modifier: <
Gm Result Units: NG/L
Gm Chemical Vvl: 5:3FTCA
Gm Reporting Limit: 1.8
Gm Well Depth Ft:
Gm Chemical Name: 2H,2H,3H,3H-Perfluorooctanoic Acid
Gm Samp Collection Date: 04/26/2022
Gm Screen Top Depth Ft: 47.7
Gm Screen Bottom Depth Ft: 57
SRC Samp Collection Date: 04/26/2022
SRC Samp Collection Time: 1310
SRC Screen Top Depth Ft: 47.7
SRC Screen Bottom Depth Ft: 57
SRC Lab Note:
SRC Chemical: 5:3FTCA
SRC Result: 1.8
SRC Result Modifie: <
SRC Result Units: NG/L
SRC Report Limit: 1.8
SRC Analytic Meth: QSMPFAS
SRC Well Depth Ft:

Well Details

Gm Cas No:
Gm Result: 1.8
SRC Chemical: PFOS
SRC Result: 1.8

Gm Result Modifier:	<	**SRC Result Modifie:**	<
Gm Result Units:	NG/L	**SRC Result Units:**	NG/L
Gm Chemical Vvl:	PFOS	**SRC Report Limit:**	1.8
Gm Reporting Limit:	1.8	**SRC Analytic Meth:**	QSMPFAS
Gm Well Depth Ft:		**SRC Well Depth Ft:**	
Gm Chemical Name:	Perfluorooctanoic sulfonate		
Gm Samp Collection Date:	04/26/2022		
Gm Screen Top Depth Ft:	47.7		
Gm Screen Bottom Depth Ft:	57		
SRC Samp Collection Date:	04/26/2022		
SRC Samp Collection Time:	1310		
SRC Screen Top Depth Ft:	47.7		
SRC Screen Bottom Depth Ft:	57		
SRC Lab Note:			

Well Details

Gm Cas No:		**SRC Chemical:**	PFDSA
Gm Result:	1.8	**SRC Result:**	1.8
Gm Result Modifier:	<	**SRC Result Modifie:**	<
Gm Result Units:	NG/L	**SRC Result Units:**	NG/L
Gm Chemical Vvl:	PFDSA	**SRC Report Limit:**	1.8
Gm Reporting Limit:	1.8	**SRC Analytic Meth:**	QSMPFAS
Gm Well Depth Ft:		**SRC Well Depth Ft:**	
Gm Chemical Name:	Perfluorodecanesulfonic acid		
Gm Samp Collection Date:	04/26/2022		
Gm Screen Top Depth Ft:	47.7		
Gm Screen Bottom Depth Ft:	57		
SRC Samp Collection Date:	04/26/2022		
SRC Samp Collection Time:	1310		
SRC Screen Top Depth Ft:	47.7		
SRC Screen Bottom Depth Ft:	57		
SRC Lab Note:			

Well Details

Gm Cas No:		**SRC Chemical:**	PFHXSA
Gm Result:	2.6	**SRC Result:**	2.6
Gm Result Modifier:	=	**SRC Result Modifie:**	=
Gm Result Units:	NG/L	**SRC Result Units:**	NG/L
Gm Chemical Vvl:	PFHXSA	**SRC Report Limit:**	1.9
Gm Reporting Limit:	1.9	**SRC Analytic Meth:**	QSMPFAS
Gm Well Depth Ft:		**SRC Well Depth Ft:**	
Gm Chemical Name:	Perfluorohexanesulfonic acid		
Gm Samp Collection Date:	10/10/2019		
Gm Screen Top Depth Ft:	47.7		
Gm Screen Bottom Depth Ft:	57		
SRC Samp Collection Date:	10/10/2019		
SRC Samp Collection Time:	0905		
SRC Screen Top Depth Ft:	47.7		
SRC Screen Bottom Depth Ft:	57		
SRC Lab Note:	MB		

Well Details

Gm Cas No:		**SRC Chemical:**	PFHPSA
Gm Result:	0	**SRC Result:**	0
Gm Result Modifier:	ND	**SRC Result Modifie:**	ND
Gm Result Units:	NG/L	**SRC Result Units:**	NG/L
Gm Chemical Vvl:	PFHPSA	**SRC Report Limit:**	1.9
Gm Reporting Limit:	1.9	**SRC Analytic Meth:**	QSMPFAS
Gm Well Depth Ft:		**SRC Well Depth Ft:**	
Gm Chemical Name:	Perfluoroheptanesulfonic acid		
Gm Samp Collection Date:	10/10/2019		
Gm Screen Top Depth Ft:	47.7		

Gm Screen Bottom Depth Ft: 57
SRC Samp Collection Date: 10/10/2019
SRC Samp Collection Time: 0905
SRC Screen Top Depth Ft: 47.7
SRC Screen Bottom Depth Ft: 57
SRC Lab Note:

Well Details

Gm Cas No:
Gm Result: 11
Gm Result Modifier: =
Gm Result Units: NG/L
Gm Chemical Vvl: PFPA
Gm Reporting Limit: 1.9
Gm Well Depth Ft:
Gm Chemical Name: Perfluoropentanoicacid
Gm Samp Collection Date: 10/10/2019
Gm Screen Top Depth Ft: 47.7
Gm Screen Bottom Depth Ft: 57
SRC Samp Collection Date: 10/10/2019
SRC Samp Collection Time: 0905
SRC Screen Top Depth Ft: 47.7
SRC Screen Bottom Depth Ft: 57
SRC Lab Note:

SRC Chemical: PFPA
SRC Result: 11
SRC Result Modifie: =
SRC Result Units: NG/L
SRC Report Limit: 1.9
SRC Analytic Meth: QSMPFAS
SRC Well Depth Ft:

Well Details

Gm Cas No:
Gm Result: 1.8
Gm Result Modifier: <
Gm Result Units: NG/L
Gm Chemical Vvl: PFHXSA
Gm Reporting Limit: 1.8
Gm Well Depth Ft:
Gm Chemical Name: Perfluorohexanesulfonic acid
Gm Samp Collection Date: 04/26/2022
Gm Screen Top Depth Ft: 47.7
Gm Screen Bottom Depth Ft: 57
SRC Samp Collection Date: 04/26/2022
SRC Samp Collection Time: 1310
SRC Screen Top Depth Ft: 47.7
SRC Screen Bottom Depth Ft: 57
SRC Lab Note:

SRC Chemical: PFHXSA
SRC Result: 1.8
SRC Result Modifie: <
SRC Result Units: NG/L
SRC Report Limit: 1.8
SRC Analytic Meth: QSMPFAS
SRC Well Depth Ft:

Well Details

Gm Cas No:
Gm Result: 1.8
Gm Result Modifier: <
Gm Result Units: NG/L
Gm Chemical Vvl: PFOA
Gm Reporting Limit: 1.8
Gm Well Depth Ft:
Gm Chemical Name: Perfluorooctanoic acid
Gm Samp Collection Date: 04/26/2022
Gm Screen Top Depth Ft: 47.7
Gm Screen Bottom Depth Ft: 57
SRC Samp Collection Date: 04/26/2022
SRC Samp Collection Time: 1310
SRC Screen Top Depth Ft: 47.7
SRC Screen Bottom Depth Ft: 57
SRC Lab Note:

SRC Chemical: PFOA
SRC Result: 1.8
SRC Result Modifie: <
SRC Result Units: NG/L
SRC Report Limit: 1.8
SRC Analytic Meth: QSMPFAS
SRC Well Depth Ft:

Well Details

Gm Cas No:		***SRC Chemical:***	PFNA
Gm Result:	1.8	***SRC Result:***	1.8
Gm Result Modifier:	<	***SRC Result Modifie:***	<
Gm Result Units:	NG/L	***SRC Result Units:***	NG/L
Gm Chemical Vvl:	PFNA	***SRC Report Limit:***	1.8
Gm Reporting Limit:	1.8	***SRC Analytic Meth:***	QSMPFAS
Gm Well Depth Ft:		***SRC Well Depth Ft:***	
Gm Chemical Name:	Perfluorononanoic acid		
Gm Samp Collection Date:	04/26/2022		
Gm Screen Top Depth Ft:	47.7		
Gm Screen Bottom Depth Ft:	57		
SRC Samp Collection Date:	04/26/2022		
SRC Samp Collection Time:	1310		
SRC Screen Top Depth Ft:	47.7		
SRC Screen Bottom Depth Ft:	57		
SRC Lab Note:			

Well Details

Gm Cas No:		***SRC Chemical:***	PFDOA
Gm Result:	0	***SRC Result:***	0
Gm Result Modifier:	ND	***SRC Result Modifie:***	ND
Gm Result Units:	NG/L	***SRC Result Units:***	NG/L
Gm Chemical Vvl:	PFDOA	***SRC Report Limit:***	1.9
Gm Reporting Limit:	1.9	***SRC Analytic Meth:***	QSMPFAS
Gm Well Depth Ft:		***SRC Well Depth Ft:***	
Gm Chemical Name:	Perfluorododecanoic acid		
Gm Samp Collection Date:	10/10/2019		
Gm Screen Top Depth Ft:	47.7		
Gm Screen Bottom Depth Ft:	57		
SRC Samp Collection Date:	10/10/2019		
SRC Samp Collection Time:	0905		
SRC Screen Top Depth Ft:	47.7		
SRC Screen Bottom Depth Ft:	57		
SRC Lab Note:			

Well Details

Gm Cas No:		***SRC Chemical:***	9ClPF3ONS
Gm Result:	1.8	***SRC Result:***	1.8
Gm Result Modifier:	<	***SRC Result Modifie:***	<
Gm Result Units:	NG/L	***SRC Result Units:***	NG/L
Gm Chemical Vvl:	9ClPF3ONS	***SRC Report Limit:***	1.8
Gm Reporting Limit:	1.8	***SRC Analytic Meth:***	QSMPFAS
Gm Well Depth Ft:		***SRC Well Depth Ft:***	
Gm Chemical Name:	9-Chlorohexadecafluoro-3-oxanonane-1-sulfonic acid		
Gm Samp Collection Date:	04/26/2022		
Gm Screen Top Depth Ft:	47.7		
Gm Screen Bottom Depth Ft:	57		
SRC Samp Collection Date:	04/26/2022		
SRC Samp Collection Time:	1310		
SRC Screen Top Depth Ft:	47.7		
SRC Screen Bottom Depth Ft:	57		
SRC Lab Note:			

Well Details

Gm Cas No:		***SRC Chemical:***	PFPES
Gm Result:	5.8	***SRC Result:***	5.8
Gm Result Modifier:	=	***SRC Result Modifie:***	=
Gm Result Units:	NG/L	***SRC Result Units:***	NG/L
Gm Chemical Vvl:	PFPES	***SRC Report Limit:***	1.9
Gm Reporting Limit:	1.9	***SRC Analytic Meth:***	QSMPFAS

Gm Well Depth Ft:		**SRC Well Depth Ft:**	
Gm Chemical Name:	Perfluoropentanesulfonoicacid		
Gm Samp Collection Date:	10/10/2019		
Gm Screen Top Depth Ft:	47.7		
Gm Screen Bottom Depth Ft:	57		
SRC Samp Collection Date:	10/10/2019		
SRC Samp Collection Time:	0905		
SRC Screen Top Depth Ft:	47.7		
SRC Screen Bottom Depth Ft:	57		
SRC Lab Note:			

Well Details

Gm Cas No:		**SRC Chemical:**	4:2FTS
Gm Result:	1.8	**SRC Result:**	1.8
Gm Result Modifier:	<	**SRC Result Modifie:**	<
Gm Result Units:	NG/L	**SRC Result Units:**	NG/L
Gm Chemical Vvl:	4:2FTS	**SRC Report Limit:**	1.8
Gm Reporting Limit:	1.8	**SRC Analytic Meth:**	QSMPFAS
Gm Well Depth Ft:		**SRC Well Depth Ft:**	
Gm Chemical Name:	4:2 Fluorotelomer sulfonic acid		
Gm Samp Collection Date:	04/26/2022		
Gm Screen Top Depth Ft:	47.7		
Gm Screen Bottom Depth Ft:	57		
SRC Samp Collection Date:	04/26/2022		
SRC Samp Collection Time:	1310		
SRC Screen Top Depth Ft:	47.7		
SRC Screen Bottom Depth Ft:	57		
SRC Lab Note:			

Well Details

Gm Cas No:		**SRC Chemical:**	NMEFOSAA
Gm Result:	0	**SRC Result:**	0
Gm Result Modifier:	ND	**SRC Result Modifie:**	ND
Gm Result Units:	NG/L	**SRC Result Units:**	NG/L
Gm Chemical Vvl:	NMEFOSAA	**SRC Report Limit:**	19
Gm Reporting Limit:	19	**SRC Analytic Meth:**	QSMPFAS
Gm Well Depth Ft:		**SRC Well Depth Ft:**	
Gm Chemical Name:	N-Methyl perfluorooctane sulfonamidoacetic acid		
Gm Samp Collection Date:	10/10/2019		
Gm Screen Top Depth Ft:	47.7		
Gm Screen Bottom Depth Ft:	57		
SRC Samp Collection Date:	10/10/2019		
SRC Samp Collection Time:	0905		
SRC Screen Top Depth Ft:	47.7		
SRC Screen Bottom Depth Ft:	57		
SRC Lab Note:			

Well Details

Gm Cas No:		**SRC Chemical:**	6:2FTS
Gm Result:	0	**SRC Result:**	0
Gm Result Modifier:	ND	**SRC Result Modifie:**	ND
Gm Result Units:	NG/L	**SRC Result Units:**	NG/L
Gm Chemical Vvl:	6:2FTS	**SRC Report Limit:**	19
Gm Reporting Limit:	19	**SRC Analytic Meth:**	QSMPFAS
Gm Well Depth Ft:		**SRC Well Depth Ft:**	
Gm Chemical Name:	6:2 Fluorotelomer sulfonic acid		
Gm Samp Collection Date:	10/10/2019		
Gm Screen Top Depth Ft:	47.7		
Gm Screen Bottom Depth Ft:	57		
SRC Samp Collection Date:	10/10/2019		
SRC Samp Collection Time:	0905		
SRC Screen Top Depth Ft:	47.7		

SRC Screen Bottom Depth Ft: 57
SRC Lab Note:

Well Details

Gm Cas No:
Gm Result: 7.9
Gm Result Modifier: =
Gm Result Units: NG/L
Gm Chemical Vvl: PFBSA
Gm Reporting Limit: 1.9
Gm Well Depth Ft:
Gm Chemical Name: Perfluorobutanesulfonic acid
Gm Samp Collection Date: 10/10/2019
Gm Screen Top Depth Ft: 47.7
Gm Screen Bottom Depth Ft: 57
SRC Samp Collection Date: 10/10/2019
SRC Samp Collection Time: 0905
SRC Screen Top Depth Ft: 47.7
SRC Screen Bottom Depth Ft: 57
SRC Lab Note:
SRC Chemical: PFBSA
SRC Result: 7.9
SRC Result Modifie: =
SRC Result Units: NG/L
SRC Report Limit: 1.9
SRC Analytic Meth: QSMPFAS
SRC Well Depth Ft:

Well Details

Gm Cas No:
Gm Result: 1.8
Gm Result Modifier: <
Gm Result Units: NG/L
Gm Chemical Vvl: 3:3FTCA
Gm Reporting Limit: 1.8
Gm Well Depth Ft:
Gm Chemical Name: 4,4,5,5,6,6,6-HeptafluorohexanoicAcid
Gm Samp Collection Date: 04/26/2022
Gm Screen Top Depth Ft: 47.7
Gm Screen Bottom Depth Ft: 57
SRC Samp Collection Date: 04/26/2022
SRC Samp Collection Time: 1310
SRC Screen Top Depth Ft: 47.7
SRC Screen Bottom Depth Ft: 57
SRC Lab Note:
SRC Chemical: 3:3FTCA
SRC Result: 1.8
SRC Result Modifie: <
SRC Result Units: NG/L
SRC Report Limit: 1.8
SRC Analytic Meth: QSMPFAS
SRC Well Depth Ft:

Well Details

Gm Cas No:
Gm Result: 58
Gm Result Modifier: =
Gm Result Units: NG/L
Gm Chemical Vvl: PFBTA
Gm Reporting Limit: 1.9
Gm Well Depth Ft:
Gm Chemical Name: Perfluorobutanoic acid
Gm Samp Collection Date: 10/10/2019
Gm Screen Top Depth Ft: 47.7
Gm Screen Bottom Depth Ft: 57
SRC Samp Collection Date: 10/10/2019
SRC Samp Collection Time: 0905
SRC Screen Top Depth Ft: 47.7
SRC Screen Bottom Depth Ft: 57
SRC Lab Note:
SRC Chemical: PFBTA
SRC Result: 58
SRC Result Modifie: =
SRC Result Units: NG/L
SRC Report Limit: 1.9
SRC Analytic Meth: QSMPFAS
SRC Well Depth Ft:

Well Details

Gm Cas No:
Gm Result: 4.4
SRC Chemical: NETFOSAA
SRC Result: 4.4

Gm Result Modifier:	<	**SRC Result Modifie:**	<
Gm Result Units:	NG/L	**SRC Result Units:**	NG/L
Gm Chemical Vvl:	NETFOSAA	**SRC Report Limit:**	4.4
Gm Reporting Limit:	4.4	**SRC Analytic Meth:**	QSMPFAS
Gm Well Depth Ft:		**SRC Well Depth Ft:**	
Gm Chemical Name:	N-Ethyl perfluorooctane sulfonamidoacetic acid		
Gm Samp Collection Date:	04/26/2022		
Gm Screen Top Depth Ft:	47.7		
Gm Screen Bottom Depth Ft:	57		
SRC Samp Collection Date:	04/26/2022		
SRC Samp Collection Time:	1310		
SRC Screen Top Depth Ft:	47.7		
SRC Screen Bottom Depth Ft:	57		
SRC Lab Note:			

Well Details

Gm Cas No:		**SRC Chemical:**	PFHPA
Gm Result:	6.8	**SRC Result:**	6.8
Gm Result Modifier:	=	**SRC Result Modifie:**	=
Gm Result Units:	NG/L	**SRC Result Units:**	NG/L
Gm Chemical Vvl:	PFHPA	**SRC Report Limit:**	1.9
Gm Reporting Limit:	1.9	**SRC Analytic Meth:**	QSMPFAS
Gm Well Depth Ft:		**SRC Well Depth Ft:**	
Gm Chemical Name:	Perfluoroheptanoic acid		
Gm Samp Collection Date:	10/10/2019		
Gm Screen Top Depth Ft:	47.7		
Gm Screen Bottom Depth Ft:	57		
SRC Samp Collection Date:	10/10/2019		
SRC Samp Collection Time:	0905		
SRC Screen Top Depth Ft:	47.7		
SRC Screen Bottom Depth Ft:	57		
SRC Lab Note:			

Well Details

Gm Cas No:		**SRC Chemical:**	PFDSA
Gm Result:	0	**SRC Result:**	0
Gm Result Modifier:	ND	**SRC Result Modifie:**	ND
Gm Result Units:	NG/L	**SRC Result Units:**	NG/L
Gm Chemical Vvl:	PFDSA	**SRC Report Limit:**	1.9
Gm Reporting Limit:	1.9	**SRC Analytic Meth:**	QSMPFAS
Gm Well Depth Ft:		**SRC Well Depth Ft:**	
Gm Chemical Name:	Perfluorodecanesulfonic acid		
Gm Samp Collection Date:	10/10/2019		
Gm Screen Top Depth Ft:	47.7		
Gm Screen Bottom Depth Ft:	57		
SRC Samp Collection Date:	10/10/2019		
SRC Samp Collection Time:	0905		
SRC Screen Top Depth Ft:	47.7		
SRC Screen Bottom Depth Ft:	57		
SRC Lab Note:			

Well Details

Gm Cas No:		**SRC Chemical:**	PFNA
Gm Result:	0	**SRC Result:**	0
Gm Result Modifier:	ND	**SRC Result Modifie:**	ND
Gm Result Units:	NG/L	**SRC Result Units:**	NG/L
Gm Chemical Vvl:	PFNA	**SRC Report Limit:**	1.9
Gm Reporting Limit:	1.9	**SRC Analytic Meth:**	QSMPFAS
Gm Well Depth Ft:		**SRC Well Depth Ft:**	
Gm Chemical Name:	Perfluorononanoic acid		
Gm Samp Collection Date:	10/10/2019		
Gm Screen Top Depth Ft:	47.7		

Gm Screen Bottom Depth Ft: 57
SRC Samp Collection Date: 10/10/2019
SRC Samp Collection Time: 0905
SRC Screen Top Depth Ft: 47.7
SRC Screen Bottom Depth Ft: 57
SRC Lab Note:

Well Details

Gm Cas No:
Gm Result: 4.7
Gm Result Modifier: =
Gm Result Units: NG/L
Gm Chemical Vvl: PFOA
Gm Reporting Limit: 1.9
Gm Well Depth Ft:
Gm Chemical Name: Perfluorooctanoic acid
Gm Samp Collection Date: 10/10/2019
Gm Screen Top Depth Ft: 47.7
Gm Screen Bottom Depth Ft: 57
SRC Samp Collection Date: 10/10/2019
SRC Samp Collection Time: 0905
SRC Screen Top Depth Ft: 47.7
SRC Screen Bottom Depth Ft: 57
SRC Lab Note:
SRC Chemical: PFOA
SRC Result: 4.7
SRC Result Modifie: =
SRC Result Units: NG/L
SRC Report Limit: 1.9
SRC Analytic Meth: QSMPFAS
SRC Well Depth Ft:

Well Details

Gm Cas No:
Gm Result: 0
Gm Result Modifier: ND
Gm Result Units: NG/L
Gm Chemical Vvl: PFNDCA
Gm Reporting Limit: 1.9
Gm Well Depth Ft:
Gm Chemical Name: Perfluorodecanoic acid
Gm Samp Collection Date: 10/10/2019
Gm Screen Top Depth Ft: 47.7
Gm Screen Bottom Depth Ft: 57
SRC Samp Collection Date: 10/10/2019
SRC Samp Collection Time: 0905
SRC Screen Top Depth Ft: 47.7
SRC Screen Bottom Depth Ft: 57
SRC Lab Note:
SRC Chemical: PFNDCA
SRC Result: 0
SRC Result Modifie: ND
SRC Result Units: NG/L
SRC Report Limit: 1.9
SRC Analytic Meth: QSMPFAS
SRC Well Depth Ft:

Well Details

Gm Cas No:
Gm Result: 3.5
Gm Result Modifier: <
Gm Result Units: NG/L
Gm Chemical Vvl: HFPA-DA
Gm Reporting Limit: 3.5
Gm Well Depth Ft:
Gm Chemical Name: 2,3,3,3-tetrafluoro-2-(1,1,2,2,3,3,3-heptafluoropropoxy) propanoic acid
Gm Samp Collection Date: 04/26/2022
Gm Screen Top Depth Ft: 47.7
Gm Screen Bottom Depth Ft: 57
SRC Samp Collection Date: 04/26/2022
SRC Samp Collection Time: 1310
SRC Screen Top Depth Ft: 47.7
SRC Screen Bottom Depth Ft: 57
SRC Lab Note:
SRC Chemical: HFPA-DA
SRC Result: 3.5
SRC Result Modifie: <
SRC Result Units: NG/L
SRC Report Limit: 3.5
SRC Analytic Meth: QSMPFAS
SRC Well Depth Ft:

Map Key	Number of Records	Direction	Distance (mi/ft)	Elev/Diff (ft)	Site	DB
432	1 of 16	SSW	0.24 / 1,284.31	57.08 / 52	HIGHWAY 237 LANDFILL, SAN JOSE 6220 America Center Drive SAN JOSE CA 95002	LDS

Global ID: L10005750092
County: Santa Clara
RWQCB Region: SAN FRANCISCO BAY RWQCB (REGION 2)
Latitude: 37.4188901676912
Longitude: -121.977804413769

LDS Cleanup Sites from GeoTracker Cleanup Sites Data Download - Facilities Detail

RB Case No: 2 438042001
Loc Case No:
Status: Open - Closed/with Monitoring
Status Date: 9/15/2000
Begin Date: 4/21/1973
Case Type: Land Disposal Site
Cal Enviroscreen:
Qty Released Gallons:
CUF Case: NO
EPA Region: 9
Lead Agency: SAN FRANCISCO BAY RWQCB (REGION 2)
Caseworker: KER
Local Agency:
File Location: All Files are on GeoTracker or in the Local Agency Database
Potential COC: Asbestos Containing Materials (ACM), Other Chlorinated Hydrocarbons, Trichloroethylene (TCE), Nitrate
Military DoD Site: No
Leak Reported Dt:
No Further Action Dt:
Potential Media of Concern: Indoor Air, Other Groundwater (uses other than drinking water), Sediments, Soil, Soil Vapor, Surface water
How Discovered:
How Discovered Description:
Stop Method:
Stop Description:
Calwater Watershed Name: Santa Clara - Palo Alto (205.50)
DWR GW Subbasin Name: Santa Clara Valley - Santa Clara (2-009.02)
Disadvantaged Community:
Discharge Cause:
Coordinate Source: Google Map Move
Discharge Source:
Facility Project Sub Type: Title 27 - Municipal Solid Waste Landfill
Calenviroscreen 3 Score: 81-85%
Calenviroscreen 4 Score: 65-70%
Site History:

LDS Cleanup Sites from GeoTracker Cleanup Sites Data Download - Reg Activity

Date: 2014-08-01 00:00:00
Action: Annual Estimation Letter
Action Type: ENFORCEMENT

Date: 2000-06-16 00:00:00
Action: CAP/RAP - Other Report
Action Type: RESPONSE

Date: 2003-07-31 00:00:00
Action: Monitoring Report - Other
Action Type: RESPONSE

Date: 2014-03-18 00:00:00
Action: Staff Letter
Action Type: ENFORCEMENT

Date: 2013-04-18 00:00:00
Action: Other Workplan
Action Type: RESPONSE

Date: 2019-05-20 00:00:00
Action: Water and Leachate Investigation Workplan - Regulator Responded
Action Type: RESPONSE

Date: 2020-02-21 00:00:00
Action: Staff Letter
Action Type: ENFORCEMENT

Date: 2005-01-31 00:00:00
Action: Monitoring Report - Semi-Annually
Action Type: RESPONSE

Date: 2008-05-20 00:00:00
Action: Staff Letter
Action Type: ENFORCEMENT

Date: 2016-08-12 00:00:00
Action: Annual Estimation Letter
Action Type: ENFORCEMENT

Date: 2013-10-11 00:00:00
Action: Email Correspondence
Action Type: RESPONSE

Date: 2009-01-27 00:00:00
Action: Monitoring Report - Other
Action Type: RESPONSE

Date: 2013-03-11 00:00:00
Action: CAP/RAP - Final Remediation / Design Plan
Action Type: RESPONSE

Date: 2008-08-01 00:00:00
Action: Post Closure Maintenance Plan
Action Type: RESPONSE

Date: 2004-07-30 00:00:00
Action: Monitoring Report - Semi-Annually
Action Type: RESPONSE

Date: 2021-07-07 00:00:00
Action: Annual Estimation Letter
Action Type: ENFORCEMENT

Date: 2008-07-01 00:00:00
Action: Staff Letter
Action Type: ENFORCEMENT

Date: 2009-06-05 00:00:00
Action: Staff Letter
Action Type: ENFORCEMENT

Date: 2007-10-26 00:00:00
Action: Staff Letter
Action Type: ENFORCEMENT

Date: 2019-04-19 00:00:00
Action: Staff Letter
Action Type: ENFORCEMENT

Date: 2019-08-21 00:00:00
Action: Staff Letter - #WQ 2019-0006-DWQ
Action Type: ENFORCEMENT

Date: 1994-01-28 00:00:00
Action: Other Report / Document
Action Type: RESPONSE

Date: 2015-07-17 00:00:00
Action: Annual Estimation Letter
Action Type: ENFORCEMENT

Date: 2009-07-14 00:00:00
Action: Notice of Termination
Action Type: ENFORCEMENT

Date: 2008-01-28 00:00:00
Action: Monitoring Report - Other
Action Type: RESPONSE

Date: 1989-03-30 00:00:00
Action: Other Report / Document
Action Type: RESPONSE

Date: 2013-05-02 00:00:00
Action: Email Correspondence
Action Type: RESPONSE

Date: 2010-07-01 00:00:00
Action: Staff Letter
Action Type: ENFORCEMENT

Date: 2001-03-21 00:00:00
Action: Waste Discharge Requirements - #01-029
Action Type: ENFORCEMENT

Date: 2020-01-31 00:00:00
Action: Monitoring Report - Semi-Annually
Action Type: RESPONSE

Date: 2013-06-05 00:00:00
Action: Staff Letter
Action Type: ENFORCEMENT

Date: 1991-04-09 00:00:00
Action: Other Report / Document
Action Type: RESPONSE

Date: 1991-10-03 00:00:00
Action: Soil and Water Investigation Report
Action Type: RESPONSE

Date: 2014-10-06 00:00:00
Action: Monitoring Report - Other
Action Type: RESPONSE

Date: 2007-02-15 00:00:00
Action: Other Workplan
Action Type: RESPONSE

Date: 2019-06-28 00:00:00
Action: Annual Estimation Letter
Action Type: ENFORCEMENT

Date: 2000-02-01 00:00:00
Action: CAP/RAP - Other Report
Action Type: RESPONSE

Date: 2009-02-09 00:00:00
Action: Financial Assurance
Action Type: RESPONSE

Date: 2005-08-31 00:00:00
Action: Other Workplan
Action Type: RESPONSE

Date: 2013-12-09 00:00:00

Action: Staff Letter
Action Type: ENFORCEMENT

Date: 2000-08-04 00:00:00
Action: Other Report / Document
Action Type: RESPONSE

Date: 2013-10-11 00:00:00
Action: Other Report / Document
Action Type: RESPONSE

Date: 2019-04-18 00:00:00
Action: Correspondence
Action Type: RESPONSE

Date: 1979-01-01 00:00:00
Action: Site Assessment Report
Action Type: RESPONSE

Date: 2014-01-24 00:00:00
Action: Monitoring Report - Other
Action Type: RESPONSE

Date: 2007-11-07 00:00:00
Action: Other Workplan
Action Type: RESPONSE

Date: 2007-09-17 00:00:00
Action: Other Report / Document
Action Type: RESPONSE

Date: 2015-08-19 00:00:00
Action: Site Visit / Inspection / Sampling
Action Type: ENFORCEMENT

Date: 2009-05-07 00:00:00
Action: Staff Letter
Action Type: ENFORCEMENT

Date: 2004-02-02 00:00:00
Action: Monitoring Report - Semi-Annually
Action Type: RESPONSE

Date: 1985-07-22 00:00:00
Action: CAP/RAP - Other Report
Action Type: RESPONSE

Date: 2008-04-07 00:00:00
Action: Staff Letter
Action Type: ENFORCEMENT

Date: 2017-10-04 00:00:00
Action: Site Visit / Inspection / Sampling
Action Type: ENFORCEMENT

Date: 2020-06-30 00:00:00
Action: Annual Estimation Letter
Action Type: ENFORCEMENT

Date: 2004-09-16 00:00:00
Action: Other Report / Document
Action Type: RESPONSE

Date: 2005-08-01 00:00:00
Action: Monitoring Report - Semi-Annually
Action Type: RESPONSE

Date: 2006-01-31 00:00:00
Action: Monitoring Report - Semi-Annually

Action Type: RESPONSE

Date: 2019-07-31 00:00:00
Action: Staff Letter - #WQ 2019-0006-DWQ
Action Type: ENFORCEMENT

Date: 2017-07-26 00:00:00
Action: Annual Estimation Letter
Action Type: ENFORCEMENT

Date: 1986-02-01 00:00:00
Action: Other Report / Document
Action Type: RESPONSE

Date: 1994-05-18 00:00:00
Action: Correspondence
Action Type: RESPONSE

Date: 2009-01-02 00:00:00
Action: Notice of Termination
Action Type: ENFORCEMENT

Date: 2003-02-21 00:00:00
Action: Staff Letter
Action Type: ENFORCEMENT

Date: 2008-05-12 00:00:00
Action: Optional Demonstration
Action Type: RESPONSE

Date: 2013-09-30 00:00:00
Action: Other Report / Document
Action Type: RESPONSE

Date: 2008-12-22 00:00:00
Action: NPDES / WDR Reports
Action Type: RESPONSE

Date: 2008-05-14 00:00:00
Action: Other Workplan
Action Type: RESPONSE

Date: 2009-07-01 00:00:00
Action: Staff Letter
Action Type: ENFORCEMENT

Date: 2015-09-16 00:00:00
Action: Site Visit / Inspection / Sampling
Action Type: ENFORCEMENT

Date: 2018-07-20 00:00:00
Action: Annual Estimation Letter
Action Type: ENFORCEMENT

Date: 2013-07-31 00:00:00
Action: Post Closure Maintenance Plan
Action Type: RESPONSE

Date: 2014-03-07 00:00:00
Action: Financial Assurance
Action Type: RESPONSE

Date: 2009-02-06 00:00:00
Action: Financial Assurance
Action Type: RESPONSE

Date: 2013-02-13 00:00:00
Action: Meeting Notes
Action Type: RESPONSE

Date: 2007-02-13 00:00:00
Action: Other Workplan
Action Type: RESPONSE

Date: 2016-05-16 00:00:00
Action: Site Visit / Inspection / Sampling
Action Type: ENFORCEMENT

Date: 2015-03-04 00:00:00
Action: Staff Letter
Action Type: ENFORCEMENT

Date: 2022-04-12 00:00:00
Action: Waste Discharge Requirements - #R2-2022-0012
Action Type: ENFORCEMENT

Date: 2003-07-30 00:00:00
Action: Monitoring Report - Semi-Annually
Action Type: RESPONSE

Date: 2012-12-03 00:00:00
Action: Other Workplan
Action Type: RESPONSE

Date: 2019-03-20 00:00:00
Action: PFAS Order - #WQ 2019-0006-DWQ
Action Type: ENFORCEMENT

Date: 2009-03-05 00:00:00
Action: Monitoring Report - Other
Action Type: RESPONSE

Date: 2013-10-11 00:00:00
Action: Other Workplan
Action Type: RESPONSE

Date: 2013-06-28 00:00:00
Action: Staff Letter
Action Type: ENFORCEMENT

Date: 2020-07-31 00:00:00
Action: Monitoring Report - Semi-Annually
Action Type: RESPONSE

Date: 1988-07-01 00:00:00
Action: Monitoring Report - Other
Action Type: RESPONSE

Date: 2019-06-10 00:00:00
Action: Site Visit / Inspection / Sampling
Action Type: ENFORCEMENT

Date: 2010-06-24 00:00:00
Action: Other Report / Document
Action Type: RESPONSE

Date: 1988-08-25 00:00:00
Action: Site Assessment Report
Action Type: RESPONSE

Date: 2009-01-21 00:00:00
Action: Other Report / Document
Action Type: RESPONSE

Date: 2014-11-13 00:00:00
Action: Staff Letter
Action Type: ENFORCEMENT

Date: 1985-04-22 00:00:00
Action: Other Report / Document
Action Type: RESPONSE

Date: 2002-05-24 00:00:00
Action: CAP/RAP - Other Report
Action Type: RESPONSE

Date: 2010-02-25 00:00:00
Action: Other Workplan
Action Type: RESPONSE

Date: 2013-03-15 00:00:00
Action: Annual Estimation Letter
Action Type: ENFORCEMENT

LDS Cleanup Sites from GeoTracker Cleanup Sites Data Download - Regulatory Contacts

Contact Type: Regional Board Caseworker
Contact Name: KEITH ROBERSON
Organization Name: SAN FRANCISCO BAY RWQCB (REGION 2)
Address: 1515 CLAY STREET, SUITE 1400
City: OAKLAND
Email: kroberson@waterboards.ca.gov
Phone No:

Contact Type: Regional Board Caseworker - Primary Caseworker
Contact Name: NATHAN VEALE
Organization Name: SAN FRANCISCO BAY RWQCB (REGION 2)
Address: 1515 Clay Street, Suite 1400
City: OAKLAND
Email: nathan.veale@waterboards.ca.gov
Phone No: 5106222336

LDS Cleanup Sites from GeoTracker Cleanup Sites Data Download - Status History

Status: Open - Closed/with Monitoring
Status Date: 2000-09-15 00:00:00

Status: Open - Case Begin Date
Status Date: 1973-04-21 00:00:00

LDS Cleanup Sites from GeoTracker Cleanup Sites Data Download - Facilities (as of May 25, 2023)

Site Facility Name: HIGHWAY 237 LANDFILL, SAN JOSE
Site Facility Type: LAND DISPOSAL SITE
Cleanup Status: OPEN - CLOSED/WITH MONITORING
Project Status:
Potential COC: ASBESTOS CONTAINING MATERIALS (ACM), NITRATE, OTHER CHLORINATED HYDROCARBONS, TRICHLOROETHYLENE (TCE)
WDR Place Type:
Wdr File No:
Wdr Order No:
Address: 6220 AMERICA CENTER DRIVE
City: SAN JOSE
Zip: 95002
County: SANTA CLARA
Cuf Claim No:
CUF Priority Assig:
CUF Amount Paid:
Designated Beneficial Use: MUN, AGR, IND, PROC
Designated Beneficl Use Desc: Municipal and Domestic Supply, Agricultural Supply, Industrial Service Supply, Industrial Process Supply
Project Oversight Agencies:
Report Link: https://geotracker.waterboards.ca.gov/profile_report?global_id=L10005750092
Cleanup Status Detail: OPEN - CLOSED/WITH MONITORING AS OF 9/15/2000
Cleanup History Link: https://geotracker.waterboards.ca.gov/profile_report_include?global_id=L10005750092&tabname=regulatoryhistory

Potential Media of Concern: INDOOR AIR, OTHER GROUNDWATER (USES OTHER THAN DRINKING WATER), SEDIMENTS, SOIL, SOIL VAPOR, SURFACE WATER
User Defined Beneficial Use:
DWR GW Sub Basin: Santa Clara Valley - Santa Clara (2-009.02)
Calwater Watershed Name: Santa Clara - Palo Alto (205.50)
Post Closure Site Management:
Future Land Use:
Facility Type: TITLE 27 - MUNICIPAL SOLID WASTE LANDFILL
Composting Method:
Gndwater Monitoring Frequen:
Cleanup Oversight Agencies: SAN FRANCISCO BAY RWQCB (REGION 2) (LEAD) - CASE #: 2 438042001
CASEWORKER: NATHAN VEALE
File Location: ALL FILES ARE ON GEOTRACKER OR IN THE LOCAL AGENCY DATABASE
Site History:

No site history available

LDS Sites from GeoTracker Search - Cleanup Status History (as of May 25, 2023)

Status: Open - Case Begin Date
Date: 4/21/1973

Status: Open - Closed/with Monitoring
Date: 9/15/2000

LDS Sites from GeoTracker Search - Regulatory Activities (as of May 25, 2023)

Action Type: Response Requested - Other
Action: Correspondence
Action Date: 5/18/1994
Received Issue Date: 5/18/1994
Doc Link: https://geotracker.waterboards.ca.gov/view_documents_all?global_id=L10005750092&doc_id=6036787
Title Description Comment: Magnesia Material

Action Type: Response Requested - Reports
Action: Soil and Water Investigation Report
Action Date: 10/3/1991
Received Issue Date: 10/3/1991
Doc Link: https://geotracker.waterboards.ca.gov/view_documents_all?global_id=L10005750092&doc_id=6036793
Title Description Comment: The Evaluation of Applicable Soil and Groundwater Investigation Data

Action Type: Response Requested - Reports
Action: Site Assessment Report
Action Date: 1/1/1979
Received Issue Date: 1/1/1979
Doc Link: https://geotracker.waterboards.ca.gov/view_documents_all?global_id=L10005750092&doc_id=6036741
Title Description Comment: Report of Disposal Site Information Marshland Development Company Disposal Site

Action Type: Response Requested - Workplans
Action: Other Workplan
Action Date: 4/18/2013
Received Issue Date: 4/18/2013
Doc Link: https://geotracker.waterboards.ca.gov/view_documents_all?global_id=L10005750092&doc_id=5884210
Title Description Comment: Work Plan for Pile Installation Program, America Center Phase II

Action Type: Other Regulatory Actions
Action: Staff Letter
Action Date: 7/1/2009
Received Issue Date: 7/1/2009
Doc Link: https://geotracker.waterboards.ca.gov/view_documents?global_id=L10005750092&enforcement_id=6279729&temptable=ENFORCEMENT
Title Description Comment: 2008-2009 Annual Storm Water Discharge Report

Action Type: Other Regulatory Actions
Action: Staff Letter
Action Date: 5/7/2009

Received Issue Date: 5/7/2009
Doc Link: https://geotracker.waterboards.ca.gov/view_documents?global_id=L10005750092&enforcement_id=6279711&temptable=ENFORCEMENT
Title Description Comment: Approval of the May 6, 2009 Plans for Interim Cap on Mound 2

Action Type: Response Requested - Reports
Action: Monitoring Report - Other
Action Date: 3/5/2009
Received Issue Date: 3/5/2009
Doc Link: https://geotracker.waterboards.ca.gov/view_documents_all?global_id=L10005750092&doc_id=5884200
Title Description Comment: Results of Verification Resampling for Initial Measurably Significant Results for Barium Analysis

Action Type: Response Requested - Reports
Action: Financial Assurance
Action Date: 2/6/2009
Received Issue Date: 2/6/2009
Doc Link: https://geotracker.waterboards.ca.gov/view_documents_all?global_id=L10005750092&doc_id=5876287
Title Description Comment: Financial Assurance Instrument for Remaining Postclosure Period, Highway 237 Landfill

Action Type: Notices
Action: Notice of Termination
Action Date: 1/2/2009
Received Issue Date: 1/2/2009
Doc Link: https://geotracker.waterboards.ca.gov/view_documents?global_id=L10005750092&enforcement_id=6279726&temptable=ENFORCEMENT
Title Description Comment: Approval of Notice of Termination of Coverage under Statewide Storm Water Permit

Action Type: Response Requested - Workplans
Action: Other Workplan
Action Date: 8/31/2005
Received Issue Date: 8/31/2005
Doc Link: https://geotracker.waterboards.ca.gov/view_documents_all?global_id=L10005750092&doc_id=5884235
Title Description Comment: Soil Management Plan Update for Legacy America Center

Action Type: Response Requested - Reports
Action: Monitoring Report - Semi-Annually
Action Date: 8/1/2005
Received Issue Date: 8/1/2005
Doc Link: https://geotracker.waterboards.ca.gov/view_documents_all?global_id=L10005750092&doc_id=6036791
Title Description Comment: First Semi-Annual 2005 Discharge Monitoring Program Report

Action Type: Enforcement/Orders
Action: Waste Discharge Requirements - #01-029
Action Date: 3/21/2001
Received Issue Date: 3/21/2001
Doc Link: https://geotracker.waterboards.ca.gov/view_documents?global_id=L10005750092&enforcement_id=6273722&temptable=ENFORCEMENT
Title Description Comment: Order No. 01-029, Updated Waste Discharge Requirements and Rescission of Order No. 88-059

Action Type: Other Regulatory Actions
Action: Staff Letter - #WQ 2019-0006-DWQ
Action Date: 7/31/2019
Received Issue Date: 7/31/2019
Doc Link: https://geotracker.waterboards.ca.gov/view_documents?global_id=L10005750092&enforcement_id=6410504&temptable=ENFORCEMENT
Title Description Comment: Comments on PFAS Work Plan - Highway 237 Landfill

Action Type: Response Requested - Workplans
Action: Water and Leachate Investigation Workplan - Regulator Responded
Action Date: 5/20/2019
Received Issue Date: 5/20/2019
Doc Link: https://geotracker.waterboards.ca.gov/view_documents_all?global_id=L10005750092&doc_id=5995403
Title Description Comment:

Action Type: Enforcement/Orders
Action: PFAS Order - #WQ 2019-0006-DWQ
Action Date: 3/20/2019
Received Issue Date: 3/20/2019
Doc Link: https://geotracker.waterboards.ca.gov/view_documents?

global_id=L10005750092&enforcement_id=6396543&temptable=ENFORCEMENT
Title Description Comment: WATER CODE SECTION 13267 ORDER FOR THE DETERMINATION OF THE PRESENCE OF PER- AND POLYFLUOROALKYL SUBSTANCES, ORDER WQ 2019-0006-DWQ

Action Type: Other Regulatory Actions
Action: Annual Estimation Letter
Action Date: 7/20/2018
Received Issue Date: 7/20/2018
Doc Link: https://geotracker.waterboards.ca.gov/view_documents?global_id=L10005750092&enforcement_id=6364486&temptable=ENFORCEMENT
Title Description Comment: Annual Estimate for SCP Cost Recovery Oversight

Action Type: Response Requested - Other
Action: Other Report / Document
Action Date: 1/28/1994
Received Issue Date: 1/28/1994
Doc Link: https://geotracker.waterboards.ca.gov/view_documents_all?global_id=L10005750092&doc_id=6036754
Title Description Comment: Final Laboratory Test Results

Action Type: Response Requested - Reports
Action: Monitoring Report - Semi-Annually
Action Date: 1/31/2020
Received Issue Date: 1/31/2020
Doc Link: https://geotracker.waterboards.ca.gov/view_documents_all?global_id=L10005750092&doc_id=6014999
Title Description Comment:

Action Type: Other Regulatory Actions
Action: Staff Letter - #WQ 2019-0006-DWQ
Action Date: 8/21/2019
Received Issue Date: 8/21/2019
Doc Link: https://geotracker.waterboards.ca.gov/view_documents?global_id=L10005750092&enforcement_id=6412661&temptable=ENFORCEMENT
Title Description Comment: Staff Concurrence with Revised PFAS Work Plan

Action Type: Other Regulatory Actions
Action: Staff Letter
Action Date: 3/4/2015
Received Issue Date: 3/4/2015
Doc Link: https://geotracker.waterboards.ca.gov/view_documents?global_id=L10005750092&enforcement_id=6279722&temptable=ENFORCEMENT
Title Description Comment: Conditional Concurrence with Work Plan for Final Cap and Parklet on Mound 2, America Center Phase II Project

Action Type: Response Requested - Other
Action: Correspondence
Action Date: 4/18/2019
Received Issue Date: 4/18/2019
Doc Link: https://geotracker.waterboards.ca.gov/view_documents_all?global_id=L10005750092&doc_id=5999019
Title Description Comment: Request for Waiver of Requirement for Determination of the Presence of PFAS per Order WQ 2019-0006-DWQ

Action Type: Other Regulatory Actions
Action: Staff Letter
Action Date: 6/5/2009
Received Issue Date: 6/5/2009
Doc Link: https://geotracker.waterboards.ca.gov/view_documents?global_id=L10005750092&enforcement_id=6279706&temptable=ENFORCEMENT
Title Description Comment: Approval of the May 27, 2009 Optional Demonstration Report for Initial Measurably Significant Results for Barium in Well G-7R

Action Type: Other Regulatory Actions
Action: Staff Letter
Action Date: 5/20/2008
Received Issue Date: 5/20/2008
Doc Link: https://geotracker.waterboards.ca.gov/view_documents?global_id=L10005750092&enforcement_id=6279653&temptable=ENFORCEMENT
Title Description Comment: Approval of the May 12, 2008 Optional Demonstration Report for Initial Measurably Significant Results for Barium and Copper Analyses

Action Type: Response Requested - Other
Action: Financial Assurance

Action Date:	3/7/2014
Received Issue Date:	3/7/2014
Doc Link:	https://geotracker.waterboards.ca.gov/view_documents_all?global_id=L10005750092&doc_id=5884227
Title Description Comment:	Financial Assurance Instrument for Highway 237 Landfill
Action Type:	Response Requested - Other
Action:	Other Report / Document
Action Date:	9/30/2013
Received Issue Date:	9/30/2013
Doc Link:	https://geotracker.waterboards.ca.gov/view_documents_all?global_id=L10005750092&doc_id=5884223
Title Description Comment:	Third Party Geotechnical and Environmental Review Phase II Development Plan
Action Type:	Response Requested - Other
Action:	Email Correspondence
Action Date:	5/2/2013
Received Issue Date:	5/2/2013
Doc Link:	https://geotracker.waterboards.ca.gov/view_documents_all?global_id=L10005750092&doc_id=5884259
Title Description Comment:	Cobalt Soil ESLs
Action Type:	Other Regulatory Actions
Action:	Staff Letter
Action Date:	7/1/2010
Received Issue Date:	7/1/2010
Doc Link:	https://geotracker.waterboards.ca.gov/view_documents?global_id=L10005750092&enforcement_id=6279730&temptable=ENFORCEMENT
Title Description Comment:	2009-2010 Annual Storm Water Discharge Report
Action Type:	Response Requested - Reports
Action:	Financial Assurance
Action Date:	2/9/2009
Received Issue Date:	2/9/2009
Doc Link:	https://geotracker.waterboards.ca.gov/view_documents_all?global_id=L10005750092&doc_id=5884203
Title Description Comment:	Financial Assurance Instrument for Remaining Postclosure Period
Action Type:	Response Requested - Reports
Action:	NPDES / WDR Reports
Action Date:	12/22/2008
Received Issue Date:	12/22/2008
Doc Link:	https://geotracker.waterboards.ca.gov/view_documents_all?global_id=L10005750092&doc_id=5884256
Title Description Comment:	Notice of Intent to comply with General Storm Water Permit
Action Type:	Response Requested - Other
Action:	Other Report / Document
Action Date:	8/4/2000
Received Issue Date:	8/4/2000
Doc Link:	https://geotracker.waterboards.ca.gov/view_documents_all?global_id=L10005750092&doc_id=5884236
Title Description Comment:	Results of Slope Stability Analyses, Legacy America Center
Action Type:	Response Requested - Reports
Action:	CAP/RAP - Other Report
Action Date:	6/16/2000
Received Issue Date:	6/16/2000
Doc Link:	https://geotracker.waterboards.ca.gov/view_documents_all?global_id=L10005750092&doc_id=6036789
Title Description Comment:	Erosion Protection on San Tomas Creek
Action Type:	Response Requested - Reports
Action:	CAP/RAP - Other Report
Action Date:	2/1/2000
Received Issue Date:	2/1/2000
Doc Link:	https://geotracker.waterboards.ca.gov/view_documents_all?global_id=L10005750092&doc_id=6036785
Title Description Comment:	Final Environemental Impact Report I, II and III
Action Type:	Response Requested - Reports
Action:	Monitoring Report - Other
Action Date:	7/1/1988
Received Issue Date:	7/1/1988
Doc Link:	https://geotracker.waterboards.ca.gov/view_documents_all?global_id=L10005750092&doc_id=6036795
Title Description Comment:	Solid Waste Assessment Test and Ground-Water Monitoring Program Report

Action Type: Other Regulatory Actions
Action: Staff Letter
Action Date: 5/20/2008
Received Issue Date: 5/20/2008
Doc Link: https://geotracker.waterboards.ca.gov/view_documents?global_id=L10005750092&enforcement_id=6279644&temptable=ENFORCEMENT
Title Description Comment: Approval of the May 19, 2008 Alternative Final Cover Design Request

Action Type: Response Requested - Other
Action: Other Report / Document
Action Date: 4/9/1991
Received Issue Date: 4/9/1991
Doc Link: https://geotracker.waterboards.ca.gov/view_documents_all?global_id=L10005750092&doc_id=6036750
Title Description Comment: Geotechnical Engineering Investigation Report

Action Type: Other Regulatory Actions
Action: Site Visit / Inspection / Sampling
Action Date: 10/4/2017
Received Issue Date: 10/4/2017
Doc Link:
Title Description Comment: Site Inspection - wet weather preparation. Staff checked points of concern noted in the most recent groundwater monitoring report. This included the northernmost part of the landfill to observe area of historic seeps. No evidence of seeps were noted. The consultant said that seeps predated the adjacent cut-off channel for the Guadalupe River, which may have altered the groundwater flow. Staff checked for reported erosion of interim ecotone soils along Pond A-8. A large amount of soil had been placed along the shoreline expanding out into the pond. While this provides additional wave protection for the landfill, it is currently steeply-banked and subject to wave and rain erosion. Additional grading is anticipated to create a low 30-to-1 slope. Staff checked the slope around a PG&E tower southeast of the Aloft hotel. There were several cracks up to an inch wide around the tower's foundation. In a couple, warm air was felt rising from the crack. Around 1 crack, the soil appeared to be discolored. The consultant informed staff that they will be performing cover maintenance to seal the cracks this month. Staff observed the Mound 2 area, in which the excess cover was used as borrow material for construction activities. The top of the mound, now a low rise, was replaced with a GCL cap plus 1+ feet of cover soil and hydroseeded. Due to construction activities, some of the leachate wells were cut and re-capped. Once development activities that may affect the wells is completed, all the wells will be re-surveyed, estimated to be in November.

Action Type: Other Regulatory Actions
Action: Annual Estimation Letter
Action Date: 8/12/2016
Received Issue Date: 8/12/2016
Doc Link: https://geotracker.waterboards.ca.gov/view_documents?global_id=L10005750092&enforcement_id=6295002&temptable=ENFORCEMENT
Title Description Comment: Annual Estimate for SCP Cost Recovery Oversight

Action Type: Other Regulatory Actions
Action: Site Visit / Inspection / Sampling
Action Date: 5/16/2016
Received Issue Date: 5/16/2016
Doc Link:
Title Description Comment: Site Inspection of redevelopment activities. Observed pile installation for third office building and parking structure. Also observed removal of cover and refuse on west side of parking structure and relocation to the north. Inspected north side of landfill along shoreline, where shoreline will be modified to attenuate wave action and prevent undercutting the foot of the landfill.

Action Type: Other Regulatory Actions
Action: Annual Estimation Letter
Action Date: 6/30/2020
Received Issue Date: 6/30/2020
Doc Link: https://geotracker.waterboards.ca.gov/view_documents?global_id=L10005750092&enforcement_id=6442719&temptable=ENFORCEMENT
Title Description Comment: FY 20-21 ANNUAL ESTIMATION LETTER

Action Type: Other Regulatory Actions
Action: Annual Estimation Letter
Action Date: 7/26/2017
Received Issue Date: 7/26/2017
Doc Link: https://geotracker.waterboards.ca.gov/view_documents?global_id=L10005750092&enforcement_id=6328031&temptable=ENFORCEMENT
Title Description Comment: Annual Estimate for SCP Cost Recovery Oversight

Action Type: Response Requested - Other

Action: Email Correspondence
Action Date: 10/11/2013
Received Issue Date: 10/11/2013
Doc Link: https://geotracker.waterboards.ca.gov/view_documents_all?global_id=L10005750092&doc_id=5884263
Title Description Comment: Conditional approval items in the third party review letter for America Center Ph II

Action Type: Response Requested - Workplans
Action: Other Workplan
Action Date: 10/11/2013
Received Issue Date: 10/11/2013
Doc Link: https://geotracker.waterboards.ca.gov/view_documents_all?global_id=L10005750092&doc_id=5884260
Title Description Comment: Geotechnical Plan Review Comments

Action Type: Other Regulatory Actions
Action: Staff Letter
Action Date: 6/5/2013
Received Issue Date: 6/5/2013
Doc Link: https://geotracker.waterboards.ca.gov/view_documents?global_id=L10005750092&enforcement_id=6279713&temptable=ENFORCEMENT
Title Description Comment: Concurrence letter for the May 23, 2013 Report regarding Assessment of Cobalt ESLs as Threshold for Soil Import

Action Type: Response Requested - Other
Action: Email Correspondence
Action Date: 5/2/2013
Received Issue Date: 5/2/2013
Doc Link:
Title Description Comment: Cobalt Soil ESLs

Action Type: Response Requested - Workplans
Action: Other Workplan
Action Date: 2/25/2010
Received Issue Date: 2/25/2010
Doc Link: https://geotracker.waterboards.ca.gov/view_documents_all?global_id=L10005750092&doc_id=5884206
Title Description Comment: Work Plan to Complete Installation of Tubex Piles and Foundation for PG&E Electric Transmission Tower

Action Type: Response Requested - Reports
Action: Post Closure Maintenance Plan
Action Date: 8/1/2008
Received Issue Date: 8/1/2008
Doc Link: https://geotracker.waterboards.ca.gov/view_documents_all?global_id=L10005750092&doc_id=5884195
Title Description Comment: Annual Maintenance Report

Action Type: Other Regulatory Actions
Action: Staff Letter
Action Date: 5/20/2008
Received Issue Date: 5/20/2008
Doc Link:
Title Description Comment: Approval of the May 12, 2008 Optional Demonstration Report for Initial Measurably Significant Results for Barium and Copper Analyses

Action Type: Other Regulatory Actions
Action: Staff Letter
Action Date: 4/7/2008
Received Issue Date: 4/7/2008
Doc Link: https://geotracker.waterboards.ca.gov/view_documents?global_id=L10005750092&enforcement_id=6279707&temptable=ENFORCEMENT
Title Description Comment: Approval of the November 7, 2007 Emergency Response Contingency Plan

Action Type: Response Requested - Workplans
Action: Other Workplan
Action Date: 11/7/2007
Received Issue Date: 11/7/2007
Doc Link: https://geotracker.waterboards.ca.gov/view_documents_all?global_id=L10005750092&doc_id=5884232
Title Description Comment: Emergency Response Contingency Plan

Action Type: Response Requested - Reports
Action: Monitoring Report - Semi-Annually
Action Date: 2/2/2004
Received Issue Date: 2/2/2004

Doc Link: https://geotracker.waterboards.ca.gov/view_documents_all?global_id=L10005750092&doc_id=6036747
Title Description Comment: Second Semi-Annual and Annual 2003 Discharge Monitoring Program Report

Action Type: Response Requested - Reports
Action: Monitoring Report - Semi-Annually
Action Date: 7/30/2003
Received Issue Date: 7/30/2003
Doc Link: https://geotracker.waterboards.ca.gov/view_documents_all?global_id=L10005750092&doc_id=6036751
Title Description Comment: First Semi-Annual 2003 Discharge Monitoring Program Report

Action Type: Response Requested - Reports
Action: Site Assessment Report
Action Date: 8/25/1988
Received Issue Date: 8/25/1988
Doc Link: https://geotracker.waterboards.ca.gov/view_documents_all?global_id=L10005750092&doc_id=6036752
Title Description Comment: Landfill Gas Assessment

Action Type: Response Requested - Other
Action: Other Report / Document
Action Date: 4/22/1985
Received Issue Date: 4/22/1985
Doc Link: https://geotracker.waterboards.ca.gov/view_documents_all?global_id=L10005750092&doc_id=6036794
Title Description Comment: Lab Results

Action Type: Response Requested - Other
Action: Other Report / Document
Action Date: 6/24/2010
Received Issue Date: 6/24/2010
Doc Link: https://geotracker.waterboards.ca.gov/view_documents_all?global_id=L10005750092&doc_id=5884207
Title Description Comment: 2010 Soil Management Plan Update

Action Type: Notices
Action: Notice of Termination
Action Date: 7/14/2009
Received Issue Date: 7/14/2009
Doc Link: https://geotracker.waterboards.ca.gov/view_documents?global_id=L10005750092&enforcement_id=6279724&temptable=ENFORCEMENT
Title Description Comment: Approval of Notice of Termination of Coverage under Statewide Storm Water Permit

Action Type: Response Requested - Other
Action: Other Report / Document
Action Date: 1/21/2009
Received Issue Date: 1/21/2009
Doc Link: https://geotracker.waterboards.ca.gov/view_documents_all?global_id=L10005750092&doc_id=5884198
Title Description Comment: Change of Ownership of a portion of the Highway 237 Disposal Site

Action Type: Other Regulatory Actions
Action: Staff Letter
Action Date: 7/1/2008
Received Issue Date: 7/1/2008
Doc Link: https://geotracker.waterboards.ca.gov/view_documents?global_id=L10005750092&enforcement_id=6279728&temptable=ENFORCEMENT
Title Description Comment: 2007-2008 Annual Storm Water Discharge Report

Action Type: Response Requested - Other
Action: Other Report / Document
Action Date: 9/17/2007
Received Issue Date: 9/17/2007
Doc Link: https://geotracker.waterboards.ca.gov/view_documents_all?global_id=L10005750092&doc_id=5884161
Title Description Comment: Title 27 Landfill Closure Recording Statement

Action Type: Response Requested - Reports
Action: Monitoring Report - Semi-Annually
Action Date: 1/31/2005
Received Issue Date: 1/31/2005
Doc Link: https://geotracker.waterboards.ca.gov/view_documents_all?global_id=L10005750092&doc_id=6036745
Title Description Comment: Second Semi-Annual and Annual 2004 Discharge Monitoring Program Report

Action Type: Other Regulatory Actions

Action: Site Visit / Inspection / Sampling
Action Date: 9/16/2015
Received Issue Date: 9/16/2015
Doc Link:
Title Description Comment: Site Inspection/meeting on redevelopment plans. Review of issues from August 19, 2015, site inspection. Took advantage of technical meeting in building to get overhead views of the landfill and proposed new development areas.

Action Type: Other Regulatory Actions
Action: Site Visit / Inspection / Sampling
Action Date: 8/19/2015
Received Issue Date: 8/19/2015
Doc Link:
Title Description Comment: Site Inspection Initial Site Inspection (CFC). Notable observations include wave-cutting at base of cap along shoreline portion of the site; 90-degree bend made in San Tomas Aquino Creek (should be checked after major rain events for potential undercutting and monitoring well status); irrigation line break in southwest corner of cap.

Action Type: Response Requested - Reports
Action: Monitoring Report - Other
Action Date: 10/6/2014
Received Issue Date: 10/6/2014
Doc Link:
Title Description Comment: Optional Demonstration Report for Initial Measurably Significant Result for Chlorobenzene in Well G-4R-F

Action Type: Response Requested - Other
Action: Meeting Notes
Action Date: 2/13/2013
Received Issue Date: 2/13/2013
Doc Link: https://geotracker.waterboards.ca.gov/view_documents_all?global_id=L10005750092&doc_id=5884245
Title Description Comment: America Center - Phase II, Overview Meeting

Action Type: Other Regulatory Actions
Action: Staff Letter
Action Date: 2/21/2020
Received Issue Date: 2/21/2020
Doc Link: https://geotracker.waterboards.ca.gov/view_documents?global_id=L10005750092&enforcement_id=6427766&temptable=ENFORCEMENT
Title Description Comment: Approval of Financial Instrument Renewal

Action Type: Other Regulatory Actions
Action: Staff Letter
Action Date: 4/19/2019
Received Issue Date: 4/19/2019
Doc Link: https://geotracker.waterboards.ca.gov/view_documents?global_id=L10005750092&enforcement_id=6408803&temptable=ENFORCEMENT
Title Description Comment: Denial of Request for Waiver of Requirement for Determination of the Presence of PFAS

Action Type: Response Requested - Reports
Action: Monitoring Report - Other
Action Date: 1/27/2009
Received Issue Date: 1/27/2009
Doc Link: https://geotracker.waterboards.ca.gov/view_documents_all?global_id=L10005750092&doc_id=5884199
Title Description Comment: Notification of Initial Measurably Significant Results for Barium Analysis

Action Type: Response Requested - Reports
Action: NPDES / WDR Reports
Action Date: 12/22/2008
Received Issue Date: 12/22/2008
Doc Link: https://geotracker.waterboards.ca.gov/view_documents_all?global_id=L10005750092&doc_id=5884255
Title Description Comment: Notice of Intent to comply with General Storm Water Permit

Action Type: Response Requested - Workplans
Action: Other Workplan
Action Date: 5/14/2008
Received Issue Date: 5/14/2008
Doc Link: https://geotracker.waterboards.ca.gov/view_documents_all?global_id=L10005750092&doc_id=5884164
Title Description Comment: Emergency Response Contingency Plan

Action Type: Response Requested - Reports

Action: Optional Demonstration
Action Date: 5/12/2008
Received Issue Date: 5/12/2008
Doc Link: https://geotracker.waterboards.ca.gov/view_documents_all?global_id=L10005750092&doc_id=5884243
Title Description Comment: Optional Demonstration Report for Initial Measurably Significant Results for Barium and Copper Analyses

Action Type: Other Regulatory Actions
Action: Staff Letter
Action Date: 10/26/2007
Received Issue Date: 10/26/2007
Doc Link: https://geotracker.waterboards.ca.gov/view_documents?global_id=L10005750092&enforcement_id=6279712&temptable=ENFORCEMENT
Title Description Comment: Approval of the October 18, 2007 Workplan for Production Pile Installation

Action Type: Response Requested - Workplans
Action: Other Workplan
Action Date: 2/15/2007
Received Issue Date: 2/15/2007
Doc Link: https://geotracker.waterboards.ca.gov/view_documents_all?global_id=L10005750092&doc_id=5884158
Title Description Comment: Work Plan for Proposed Indicator Pile Program

Action Type: Response Requested - Reports
Action: Monitoring Report - Semi-Annually
Action Date: 1/31/2006
Received Issue Date: 1/31/2006
Doc Link: https://geotracker.waterboards.ca.gov/view_documents_all?global_id=L10005750092&doc_id=6036755
Title Description Comment: Second Semi-Annual 2005 Discharge Monitoring Program Report

Action Type: Response Requested - Other
Action: Other Report / Document
Action Date: 9/16/2004
Received Issue Date: 9/16/2004
Doc Link: https://geotracker.waterboards.ca.gov/view_documents_all?global_id=L10005750092&doc_id=6036753
Title Description Comment: Letter Report: Optional Demonstration for Groundwater Monitoring Well G-16R

Action Type: Response Requested - Reports
Action: Monitoring Report - Semi-Annually
Action Date: 7/30/2004
Received Issue Date: 7/30/2004
Doc Link: https://geotracker.waterboards.ca.gov/view_documents_all?global_id=L10005750092&doc_id=6036792
Title Description Comment: First Semi-Annual 2004 Discharge Monitoring Program Report

Action Type: Other Regulatory Actions
Action: Annual Estimation Letter
Action Date: 7/7/2021
Received Issue Date: 7/7/2021
Doc Link: https://geotracker.waterboards.ca.gov/view_documents?global_id=L10005750092&enforcement_id=6471787&temptable=ENFORCEMENT
Title Description Comment: FY 21-22 ANNUAL ESTIMATION LETTER

Action Type: Response Requested - Reports
Action: Monitoring Report - Semi-Annually
Action Date: 7/31/2020
Received Issue Date: 7/31/2020
Doc Link: https://geotracker.waterboards.ca.gov/view_documents_all?global_id=L10005750092&doc_id=6031951
Title Description Comment: FIRST SEMI-ANNUAL 2020 DISCHARGE MONITORING PROGRAM REPORT

Action Type: Other Regulatory Actions
Action: Annual Estimation Letter
Action Date: 6/28/2019
Received Issue Date: 6/28/2019
Doc Link: https://geotracker.waterboards.ca.gov/view_documents?global_id=L10005750092&enforcement_id=6408114&temptable=ENFORCEMENT
Title Description Comment: Annual Estimate for SCP Cost Recovery Oversight

Action Type: Other Regulatory Actions
Action: Annual Estimation Letter
Action Date: 7/17/2015
Received Issue Date: 7/17/2015

Doc Link:	https://geotracker.waterboards.ca.gov/view_documents?global_id=L10005750092&enforcement_id=6253458&temptable=ENFORCEMENT
Title Description Comment:	ANNUAL ESTIMATE FOR SCP COST RECOVERY OVERSIGHT - HIGHWAY 237 LANDFILL-AMERICA CENTER PHASE II DEVELOPMENT, SAN JOSE, SANTA CLARA COUNTY
Action Type:	Other Regulatory Actions
Action:	Staff Letter
Action Date:	11/13/2014
Received Issue Date:	11/13/2014
Doc Link:	https://geotracker.waterboards.ca.gov/view_documents?global_id=L10005750092&enforcement_id=6279721&temptable=ENFORCEMENT
Title Description Comment:	Concurrence with Findings of October 6, 2014 Optional Demonstration Report for Chlorobenzene Detections in Well G-4R-F
Action Type:	Response Requested - Reports
Action:	Monitoring Report - Other
Action Date:	1/28/2008
Received Issue Date:	1/28/2008
Doc Link:	https://geotracker.waterboards.ca.gov/view_documents_all?global_id=L10005750092&doc_id=5884163
Title Description Comment:	Notification of Initial Measurably Significant Results for Barium and Copper Analyses
Action Type:	Response Requested - Workplans
Action:	Other Workplan
Action Date:	2/13/2007
Received Issue Date:	2/13/2007
Doc Link:	https://geotracker.waterboards.ca.gov/view_documents_all?global_id=L10005750092&doc_id=5884157
Title Description Comment:	Work Plan for Proposed Indicator Pile and Pile Load Test Programs
Action Type:	Response Requested - Reports
Action:	Monitoring Report - Other
Action Date:	7/31/2003
Received Issue Date:	7/31/2003
Doc Link:	https://geotracker.waterboards.ca.gov/view_documents_all?global_id=L10005750092&doc_id=5884153
Title Description Comment:	Second Quarter 2003 Landfill Gas Monitoring Results for Probe P-7
Action Type:	Response Requested - Reports
Action:	CAP/RAP - Other Report
Action Date:	5/24/2002
Received Issue Date:	5/24/2002
Doc Link:	https://geotracker.waterboards.ca.gov/view_documents_all?global_id=L10005750092&doc_id=6036796
Title Description Comment:	Construction Quality Assurance Report
Action Type:	Response Requested - Other
Action:	Other Report / Document
Action Date:	3/30/1989
Received Issue Date:	3/30/1989
Doc Link:	https://geotracker.waterboards.ca.gov/view_documents_all?global_id=L10005750092&doc_id=6036786
Title Description Comment:	Final Report for the State Route 237
Action Type:	Response Requested - Reports
Action:	CAP/RAP - Other Report
Action Date:	7/22/1985
Received Issue Date:	7/22/1985
Doc Link:	https://geotracker.waterboards.ca.gov/view_documents_all?global_id=L10005750092&doc_id=6036790
Title Description Comment:	Investigative Summary Report for a Portion of the Marshland Landfill
Action Type:	Enforcement/Orders
Action:	Waste Discharge Requirements - #R2-2022-0012
Action Date:	4/12/2022
Received Issue Date:	4/12/2022
Doc Link:	https://geotracker.waterboards.ca.gov/view_documents?global_id=L10005750092&enforcement_id=6492441&temptable=ENFORCEMENT
Title Description Comment:	WDR R2-2022-0012
Action Type:	Other Regulatory Actions
Action:	Site Visit / Inspection / Sampling
Action Date:	6/10/2019
Received Issue Date:	6/10/2019
Doc Link:	

Title Description Comment:	Site Inspection - Staff inspected the PG&E tower in the southeast portion of site. New cracks in the ground were noted. These are expected to be repaired this year. Staff inspected the newly developed recreational areas between Buildings 3 and 4 and the parking structure. Some buckling of tiles on the surface was noted. Staff observed the current status of the ecotone along the shoreline. The land was more broad, vegetated and only steep right at the shoreline. Staff was given a tour of the landfill gas monitoring and venting system in Building 3.
Action Type:	Other Regulatory Actions
Action:	Annual Estimation Letter
Action Date:	8/1/2014
Received Issue Date:	8/1/2014
Doc Link:	https://geotracker.waterboards.ca.gov/view_documents?global_id=L10005750092&enforcement_id=6216645&temptable=ENFORCEMENT
Title Description Comment:	ANNUAL ESTIMATE FOR SCP COST RECOVERY OVERSIGHT - HIGHWAY 237 LANDFILL-AMERICA CENTER PHASE II DEVELOPMENT, SAN JOSE, SANTA CLARA COUNTY
Action Type:	Other Regulatory Actions
Action:	Staff Letter
Action Date:	3/18/2014
Received Issue Date:	3/18/2014
Doc Link:	https://geotracker.waterboards.ca.gov/view_documents?global_id=L10005750092&enforcement_id=6279716&temptable=ENFORCEMENT
Title Description Comment:	Return of Previous Irrevocable Letter of Credit
Action Type:	Response Requested - Reports
Action:	Monitoring Report - Other
Action Date:	1/24/2014
Received Issue Date:	1/24/2014
Doc Link:	https://geotracker.waterboards.ca.gov/view_documents_all?global_id=L10005750092&doc_id=5884224
Title Description Comment:	Notification of Initial Measurably Significant Results for one VOC and two inorganic parameters, Second Semi-Annual 2013 Monitoring Event
Action Type:	Other Regulatory Actions
Action:	Staff Letter
Action Date:	12/9/2013
Received Issue Date:	12/9/2013
Doc Link:	https://geotracker.waterboards.ca.gov/view_documents?global_id=L10005750092&enforcement_id=6279714&temptable=ENFORCEMENT
Title Description Comment:	Concurrence with the Work Plan for Pile Installation Program, Aloft Hotel
Action Type:	Response Requested - Other
Action:	Other Report / Document
Action Date:	10/11/2013
Received Issue Date:	10/11/2013
Doc Link:	https://geotracker.waterboards.ca.gov/view_documents_all?global_id=L10005750092&doc_id=5884262
Title Description Comment:	Environmental Review of Final Project Development Plans, America Center Phase II
Action Type:	Response Requested - Reports
Action:	Post Closure Maintenance Plan
Action Date:	7/31/2013
Received Issue Date:	7/31/2013
Doc Link:	https://geotracker.waterboards.ca.gov/view_documents_all?global_id=L10005750092&doc_id=5884202
Title Description Comment:	Annual Maintenance Report
Action Type:	Other Regulatory Actions
Action:	Staff Letter
Action Date:	6/28/2013
Received Issue Date:	6/28/2013
Doc Link:	https://geotracker.waterboards.ca.gov/view_documents?global_id=L10005750092&enforcement_id=6279731&temptable=ENFORCEMENT
Title Description Comment:	2012-2013 Annual Storm Water Discharge Report
Action Type:	Other Regulatory Actions
Action:	Annual Estimation Letter
Action Date:	3/15/2013
Received Issue Date:	3/15/2013
Doc Link:	https://geotracker.waterboards.ca.gov/view_documents?global_id=L10005750092&enforcement_id=6279708&temptable=ENFORCEMENT
Title Description Comment:	ANNUAL ESTIMATE FOR SCP COST RECOVERY OVERSIGHT - HIGHWAY 237 LANDFILL-AMERICA CENTER PHASE II DEVELOPMENT, SAN JOSE, SANTA CLARA COUNTY

Action Type: Response Requested - Workplans
Action: CAP/RAP - Final Remediation / Design Plan
Action Date: 3/11/2013
Received Issue Date: 3/11/2013
Doc Link: https://geotracker.waterboards.ca.gov/view_documents_all?global_id=L10005750092&doc_id=5884212
Title Description Comment: Postclosure Design Summary - America Center Phase II Development

Action Type: Response Requested - Workplans
Action: Other Workplan
Action Date: 12/3/2012
Received Issue Date: 12/3/2012
Doc Link: https://geotracker.waterboards.ca.gov/view_documents_all?global_id=L10005750092&doc_id=5884209
Title Description Comment: Emergency Response Contingency Plan

Action Type: Other Regulatory Actions
Action: Staff Letter
Action Date: 6/5/2009
Received Issue Date: 6/5/2009
Doc Link: https://geotracker.waterboards.ca.gov/view_documents?global_id=L10005750092&enforcement_id=6279717&temptable=ENFORCEMENT
Title Description Comment: Approval of the May 27, 2009 Optional Demonstration Report for Initial Measurably Significant Results for Barium in Well G-7R

Action Type: Other Regulatory Actions
Action: Staff Letter
Action Date: 2/21/2003
Received Issue Date: 2/21/2003
Doc Link: https://geotracker.waterboards.ca.gov/view_documents?global_id=L10005750092&enforcement_id=6279638&temptable=ENFORCEMENT
Title Description Comment: Request for submission of reports in electronic format for the Highway 237 landfill

Action Type: Response Requested - Other
Action: Other Report / Document
Action Date: 2/1/1986
Received Issue Date: 2/1/1986
Doc Link: https://geotracker.waterboards.ca.gov/view_documents_all?global_id=L10005750092&doc_id=6036756
Title Description Comment: Ground-Water Monitoring System

LDS Sites from GeoTracker Search - Site Maps (as of May 25, 2023)

Title: GEO_MAP
Size: 358 KB
Submitted By: MARK WHEELER (AUTH_RP)
Submitted: 7/13/2016
Link: https://geotracker.waterboards.ca.gov/esi/uploads/geo_map/5550864875/L10005750092.PDF

LDS Sites from GeoTracker Search - Documents (as of May 25, 2023)

Title: FIRST SEMI-ANNUAL 2005 DISCHARGE MONITORING PROGRAM REPORT - FIRST SEMI-ANNUAL 2005 DISCHARGE MONITORING PROGRAM REPORT
Title Link: https://geotracker.waterboards.ca.gov/regulators/deliverable_documents/9326917350/20%2D0221%207%2D29%2D2005%20first%20semi%20annual%202005%20discharge%20monitoring%20program%20report%2Epdf
Type: MONITORING REPORT - SEMI-ANNUALLY
Submitted:
Submitted By: LIZBETH AGUAYO (REGULATOR)
Document Type: Monitoring Reports
Document Date: 8/1/2005
Size: 3,038 KB

Title: STAFF CONCURRENCE WITH REVISED PFAS WORK PLAN
Title Link: https://geotracker.waterboards.ca.gov/view_documents?global_id=L10005750092&enforcement_id=6412661
Type: STAFF LETTER
Submitted:
Submitted By: CLEET CARLTON (REGULATOR)
Document Type: Site Documents
Document Date: 8/21/2019
Size:

Title: ANNUAL MAINTENANCE REPORT
Title Link: https://geotracker.waterboards.ca.gov/esi/uploads/geo_report/1567374110/L10005750092.PDF
Type: OTHER REPORT / DOCUMENT
Submitted:
Submitted By: MARK WHEELER (AUTH_RP)
Document Type: Site Documents
Document Date: 7/31/2019
Size: 37 KB

Title: OPTIONAL DEMONSTRATION REPORT FOR TCE IN GROUNDWATER MONITORING WELL G-15
Title Link: https://geotracker.waterboards.ca.gov/esi/uploads/geo_report/9824487507/L10005750092.PDF
Type: OTHER REPORT / DOCUMENT
Submitted:
Submitted By: MARK WHEELER (AUTH_RP)
Document Type: Site Documents
Document Date: 3/29/2018
Size: 14,778 KB

Title: RESULTS OF VERIFICATION RESAMPLING FOR INITIAL MEASURABLY SIGNIFIANT RESULTS FIRST SEMI-ANNUAL 2017 AND 5-YEAR CONSTITUENTS OF CONCERN MONITORING EVENT
Title Link: https://geotracker.waterboards.ca.gov/esi/uploads/geo_report/2637220919/L10005750092.PDF
Type: OTHER REPORT / DOCUMENT
Submitted:
Submitted By: MARK WHEELER (AUTH_RP)
Document Type: Site Documents
Document Date: 9/15/2017
Size: 91 KB

Title: FINANCIAL ASSURANCE INSTRUMENT FOR HIGHWAY 237 LANDFILL
Title Link: https://geotracker.waterboards.ca.gov/view_documents?global_id=L10005750092&document_id=5884227
Type: FINANCIAL ASSURANCE
Submitted:
Submitted By: CLEET CARLTON (REGULATOR)
Document Type: Site Documents
Document Date: 3/7/2014
Size:

Title: CONCURRENCE WITH THE WORK PLAN FOR PILE INSTALLATION PROGRAM, ALOFT HOTEL
Title Link: https://geotracker.waterboards.ca.gov/view_documents?global_id=L10005750092&enforcement_id=6279714
Type: STAFF LETTER
Submitted:
Submitted By: CLEET CARLTON (REGULATOR)
Document Type: Site Documents
Document Date: 12/9/2013
Size:

Title: ANNUAL MAINTENANCE REPORT
Title Link: https://geotracker.waterboards.ca.gov/view_documents?global_id=L10005750092&document_id=5884202
Type: POST CLOSURE MAINTENANCE PLAN
Submitted:
Submitted By: CLEET CARLTON (REGULATOR)
Document Type: Site Documents
Document Date: 7/31/2013
Size:

Title: CONCURRENCE LETTER FOR THE MAY 23, 2013 REPORT REGARDING ASSESSMENT OF COBALT ESLS AS THRESHOLD FOR SOIL IMPORT
Title Link: https://geotracker.waterboards.ca.gov/view_documents?global_id=L10005750092&enforcement_id=6279713
Type: STAFF LETTER
Submitted:
Submitted By: CLEET CARLTON (REGULATOR)
Document Type: Site Documents
Document Date: 6/5/2013
Size:

Title: APPROVAL OF THE MAY 27, 2009 OPTIONAL DEMONSTRATION REPORT FOR INITIAL MEASURABLY SIGNIFICANT RESULTS FOR BARIUM IN WELL G-7R
Title Link: https://geotracker.waterboards.ca.gov/view_documents?global_id=L10005750092&enforcement_id=6279706

Type: STAFF LETTER
Submitted:
Submitted By: CLEET CARLTON (REGULATOR)
Document Type: Site Documents
Document Date: 6/5/2009
Size:

Title: FINANCIAL ASSURANCE INSTRUMENT FOR REMAINING POSTCLOSURE PERIOD, HIGHWAY 237 LANDFILL
Title Link: https://geotracker.waterboards.ca.gov/view_documents?global_id=L10005750092&document_id=5876287
Type: FINANCIAL ASSURANCE
Submitted:
Submitted By: CLEET CARLTON (REGULATOR)
Document Type: Site Documents
Document Date: 2/6/2009
Size:

Title: NOTICE OF INTENT TO COMPLY WITH GENERAL STORM WATER PERMIT
Title Link: https://geotracker.waterboards.ca.gov/view_documents?global_id=L10005750092&document_id=5884255
Type: NPDES / WDR REPORTS
Submitted:
Submitted By: CLEET CARLTON (REGULATOR)
Document Type: Site Documents
Document Date: 12/22/2008
Size:

Title: APPROVAL OF THE MAY 19, 2008 ALTERNATIVE FINAL COVER DESIGN REQUEST
Title Link: https://geotracker.waterboards.ca.gov/view_documents?global_id=L10005750092&enforcement_id=6279644
Type: STAFF LETTER
Submitted:
Submitted By: CLEET CARLTON (REGULATOR)
Document Type: Site Documents
Document Date: 5/20/2008
Size:

Title: OPTIONAL DEMONSTRATION REPORT FOR INITIAL MEASURABLY SIGNIFICANT RESULTS FOR BARIUM AND COPPER ANALYSES
Title Link: https://geotracker.waterboards.ca.gov/esi/uploads/geo_report/3726938605/L10005750092.PDF
Type: OPTIONAL DEMONSTRATION
Submitted:
Submitted By: MARK WHEELER (AUTH_RP)
Document Type: Site Documents
Document Date: 5/12/2008
Size: 3,514 KB

Title: OPTIONAL DEMONSTRATION (THAT UNIT IS NOT AT CAUSE) FOR GROUNDWATER MONITORING WELL G-16R
Title Link: https://geotracker.waterboards.ca.gov/esi/uploads/geo_report/4058302462/L10005750092.PDF
Type: OPTIONAL DEMONSTRATION
Submitted:
Submitted By: MARK WHEELER (AUTH_RP)
Document Type: Site Documents
Document Date: 9/16/2004
Size: 1,072 KB

Title: RESULTS OF SLOPE STABILITY ANALYSES, LEGACY AMERICA CENTER
Title Link: https://geotracker.waterboards.ca.gov/view_documents?global_id=L10005750092&document_id=5884236
Type: OTHER REPORT / DOCUMENT
Submitted:
Submitted By: CLEET CARLTON (REGULATOR)
Document Type: Site Documents
Document Date: 8/4/2000
Size:

Title: GEOTECHNICAL ENGINEERING INVESTIGATION REPORT
Title Link: https://geotracker.waterboards.ca.gov/view_documents?global_id=L10005750092&document_id=6036750
Type: OTHER REPORT / DOCUMENT
Submitted:
Submitted By: LIZBETH AGUAYO (REGULATOR)

Document Type: Site Documents
Document Date: 4/9/1991
Size:

Title: GROUND-WATER MONITORING SYSTEM
Title Link: https://geotracker.waterboards.ca.gov/view_documents?global_id=L10005750092&document_id=6036756
Type: OTHER REPORT / DOCUMENT
Submitted:
Submitted By: LIZBETH AGUAYO (REGULATOR)
Document Type: Site Documents
Document Date: 2/1/1986
Size:

Title: SECOND SEMI-ANNUAL AND ANNUAL 2019 DISCHARGE MONITORING PROGRAM REPORT
Title Link: https://geotracker.waterboards.ca.gov/esi/uploads/geo_report/4686742961/L10005750092.PDF
Type: MONITORING REPORT - ANNUALLY
Submitted:
Submitted By: MARK WHEELER (AUTH_RP)
Document Type: Monitoring Reports
Document Date: 1/31/2020
Size: 22,115 KB

Title: RESULTS OF VERIFICATION SAMPLING FIRST SEMI-ANNUAL 2014 MONITORING EVENT
Title Link: https://geotracker.waterboards.ca.gov/esi/uploads/geo_report/8330061495/L10005750092.PDF
Type: MONITORING REPORT - OTHER
Submitted:
Submitted By: MARK WHEELER (AUTH_RP)
Document Type: Monitoring Reports
Document Date: 7/11/2014
Size: 380 KB

Title: FIRST SEMI-ANNUAL 2010 DISCHARGE MONITORING PROGRAM REPORT
Title Link: https://geotracker.waterboards.ca.gov/esi/uploads/geo_report/1176477015/L10005750092.PDF
Type: MONITORING REPORT - SEMI-ANNUALLY
Submitted:
Submitted By: MARK WHEELER (AUTH_RP)
Document Type: Monitoring Reports
Document Date: 7/30/2010*
Size: 7,452 KB

Title: SECOND SEMI-ANNUAL 2005 DISCHARGE MONITORING PROGRAM REPORT - SECOND SEMI-ANNUAL 2005 DISCHARGE MONITORING PROGRAM REPORT
Title Link: https://geotracker.waterboards.ca.gov/regulators/deliverable_documents/3282376945/20%2D0221%201%2D30%2D2006%20second%20semi%20annual%20and%20annual%202005%20discharge%20monitoring%20program%20report%2Epdf
Type: MONITORING REPORT - SEMI-ANNUALLY
Submitted:
Submitted By: LIZBETH AGUAYO (REGULATOR)
Document Type: Monitoring Reports
Document Date: 1/31/2006
Size: 3,586 KB

Title: FIRST SEMI-ANNUAL 2005 DISCHARGE MONITORING PROGRAM REPORT
Title Link: https://geotracker.waterboards.ca.gov/esi/uploads/geo_report/9155334293/L10005750092.PDF
Type: MONITORING REPORT - SEMI-ANNUALLY
Submitted:
Submitted By: MARK WHEELER (AUTH_RP)
Document Type: Monitoring Reports
Document Date: 2/6/2006*
Size: 10,160 KB

Title: ANNUAL MAINTENANCE REPORT
Title Link: https://geotracker.waterboards.ca.gov/esi/uploads/geo_report/8065605878/L10005750092.PDF
Type: OTHER REPORT / DOCUMENT
Submitted:
Submitted By: MARK WHEELER (AUTH_RP)
Document Type: Site Documents
Document Date: 8/31/2021*
Size: 1,422 KB

Title: FY 21-22 ANNUAL ESTIMATION LETTER
Title Link: https://geotracker.waterboards.ca.gov/view_documents?global_id=L10005750092&enforcement_id=6471787
Type: ANNUAL ESTIMATION LETTER
Submitted:
Submitted By: NATHAN VEALE (REGULATOR)
Document Type: Site Documents
Document Date: 7/7/2021
Size:

Title: RESULTS OF VERIFICATION SAMPLING FOR SECOND SEMIANNUAL 2017 MONITORING EVENT AND NOTIFICATION OF OPTIONAL DEMONSTRATION REPORT
Title Link: https://geotracker.waterboards.ca.gov/esi/uploads/geo_report/6232291877/L10005750092.PDF
Type: OTHER REPORT / DOCUMENT
Submitted:
Submitted By: MARK WHEELER (AUTH_RP)
Document Type: Site Documents
Document Date: 1/5/2018
Size: 382 KB

Title: CONDITIONAL CONCURRENCE WITH WORK PLAN FOR FINAL CAP AND PARKLET ON MOUND 2, AMERICA CENTER PHASE II PROJECT
Title Link: https://geotracker.waterboards.ca.gov/view_documents?global_id=L10005750092&enforcement_id=6279722
Type: STAFF LETTER
Submitted:
Submitted By: CLEET CARLTON (REGULATOR)
Document Type: Site Documents
Document Date: 3/4/2015
Size:

Title: ANNUAL ESTIMATE FOR SCP COST RECOVERY OVERSIGHT – HIGHWAY 237 LANDFILL-AMERICA CENTER PHASE II DEVELOPMENT, SAN JOSE, SANTA CLARA COUNTY
Title Link: https://geotracker.waterboards.ca.gov/view_documents?global_id=L10005750092&enforcement_id=6279708
Type: ANNUAL ESTIMATION LETTER
Submitted:
Submitted By: CLEET CARLTON (REGULATOR)
Document Type: Site Documents
Document Date: 3/15/2013
Size:

Title: APPROVAL OF THE MAY 12, 2008 OPTIONAL DEMONSTRATION REPORT FOR INITIAL MEASURABLY SIGNIFICANT RESULTS FOR BARIUM AND COPPER ANALYSES
Title Link: https://geotracker.waterboards.ca.gov/view_documents?global_id=L10005750092&enforcement_id=6279653
Type: STAFF LETTER
Submitted:
Submitted By: CLEET CARLTON (REGULATOR)
Document Type: Site Documents
Document Date: 5/20/2008
Size:

Title: WORK PLAN FOR PROPOSED INDICATOR PILE PROGRAM
Title Link: https://geotracker.waterboards.ca.gov/view_documents?global_id=L10005750092&document_id=5884158
Type: OTHER WORKPLAN
Submitted:
Submitted By: CLEET CARLTON (REGULATOR)
Document Type: Site Documents
Document Date: 2/15/2007
Size:

Title: FINAL LABORATORY TEST RESULTS
Title Link: https://geotracker.waterboards.ca.gov/view_documents?global_id=L10005750092&document_id=6036754
Type: OTHER REPORT / DOCUMENT
Submitted:
Submitted By: LIZBETH AGUAYO (REGULATOR)
Document Type: Site Documents
Document Date: 1/28/1994
Size:

Title: FIRST SEMI-ANNUAL 2020 DISCHARGE MONITORING PROGRAM REPORT

Title Link: https://geotracker.waterboards.ca.gov/esi/uploads/geo_report/1866633534/L10005750092.PDF
Type: MONITORING REPORT - SEMI-ANNUALLY
Submitted:
Submitted By: MARK WHEELER (AUTH_RP)
Document Type: Monitoring Reports
Document Date: 7/31/2020*
Size: 21,171 KB

Title: FIRST SEMI-ANNUAL 2016 DISCHARGE MONITORING PROGRAM REPORT
Title Link: https://geotracker.waterboards.ca.gov/esi/uploads/geo_report/8712694168/L10005750092.PDF
Type: MONITORING REPORT - SEMI-ANNUALLY
Submitted:
Submitted By: MARK WHEELER (AUTH_RP)
Document Type: Monitoring Reports
Document Date: 8/1/2016
Size: 17,477 KB

Title: RESULTS OF VERIFICATION SAMPLING SECOND SEMI-ANNUAL 2015 MONITORING EVENT
Title Link: https://geotracker.waterboards.ca.gov/esi/uploads/geo_report/1160933077/L10005750092.PDF
Type: MONITORING REPORT - OTHER
Submitted:
Submitted By: MARK WHEELER (AUTH_RP)
Document Type: Monitoring Reports
Document Date: 3/9/2016
Size: 29 KB

Title: SECOND SEMI-ANNUAL AND ANNUAL 2015 DISCHARGE MONITORING PROGRAM REPORT
Title Link: https://geotracker.waterboards.ca.gov/esi/uploads/geo_report/5255545079/L10005750092.PDF
Type: MONITORING REPORT - ANNUALLY
Submitted:
Submitted By: MARK WHEELER (AUTH_RP)
Document Type: Monitoring Reports
Document Date: 1/29/2016
Size: 9,430 KB

Title: FIRST SEMI-ANNUAL 2013 DISCHARGE MONITORING PROGRAM REPORT
Title Link: https://geotracker.waterboards.ca.gov/esi/uploads/geo_report/6911258757/L10005750092.PDF
Type: MONITORING REPORT - SEMI-ANNUALLY
Submitted:
Submitted By: MARK WHEELER (AUTH_RP)
Document Type: Monitoring Reports
Document Date: 7/30/2013*
Size: 5,076 KB

Title: SECOND SEMI-ANNUAL AND ANNUAL 2012 DISCHARGE MONITORING PROGRAM REPORT
Title Link: https://geotracker.waterboards.ca.gov/esi/uploads/geo_report/5445814013/L10005750092.PDF
Type: MONITORING REPORT - ANNUALLY
Submitted:
Submitted By: MARK WHEELER (AUTH_RP)
Document Type: Monitoring Reports
Document Date: 1/30/2013*
Size: 8,008 KB

Title: SECOND SEMI-ANNUAL AND ANNUAL 2009 DISCHARGE MONITORING PROGRAM REPORT
Title Link: https://geotracker.waterboards.ca.gov/esi/uploads/geo_report/7131455779/L10005750092.PDF
Type: MONITORING REPORT - ANNUALLY
Submitted:
Submitted By: MARK WHEELER (AUTH_RP)
Document Type: Monitoring Reports
Document Date: 1/29/2010*
Size: 8,058 KB

Title: SECOND SEMI-ANNUAL AND ANNUAL 2008 DISCHARGE MONITORING REPORT
Title Link: https://geotracker.waterboards.ca.gov/esi/uploads/geo_report/9128479480/L10005750092.PDF
Type: MONITORING REPORT - ANNUALLY
Submitted:
Submitted By: MARK WHEELER (AUTH_RP)
Document Type: Monitoring Reports
Document Date: 1/28/2009

Size:	8,269 KB
Title:	NOTIFICATION OF INITIAL MEASURABLY SIGNIFICANT RESULTS FOR BARIUM ANALYSIS - NOTIFICATION OF INITIAL MEASURABLY SIGNIFICANT RESULTS FOR BARIUM ANALYSIS
Title Link:	https://geotracker.waterboards.ca.gov/regulators/deliverable_documents/8059040904/1%2D27%2D2009%20%2089805%20%20NOTIFICATION%20OF%20INITIAL%20MEASURABLY%20SIGNIFICANT%20RESULTS%20FOR%20BARIUM%20ANALYSIS%2CHIGHWAY%20237%20LANDFILL%2C%20SAN%20JOSE%2C%20CALIFORNIA%2C%202189%2E8418%20%2Epdf
Type:	MONITORING REPORT - OTHER
Submitted:	
Submitted By:	CLEET CARLTON (REGULATOR)
Document Type:	Monitoring Reports
Document Date:	1/27/2009
Size:	491 KB
Title:	FIRST SEMI-ANNUAL 2008 DISCHARGE MONITORING REPORT
Title Link:	https://geotracker.waterboards.ca.gov/esi/uploads/geo_report/3479567587/L10005750092.PDF
Type:	MONITORING REPORT - SEMI-ANNUALLY
Submitted:	
Submitted By:	MARK WHEELER (AUTH_RP)
Document Type:	Monitoring Reports
Document Date:	7/30/2008*
Size:	6,654 KB
Title:	SECOND SEMI-ANNUAL AND ANNUAL 2006 DISCHARGE MONITORING PROGRAM REPORT
Title Link:	https://geotracker.waterboards.ca.gov/esi/uploads/geo_report/4644406974/L10005750092.PDF
Type:	MONITORING REPORT - ANNUALLY
Submitted:	
Submitted By:	MARK WHEELER (AUTH_RP)
Document Type:	Monitoring Reports
Document Date:	3/7/2007*
Size:	10,959 KB
Title:	FIRST SEMI-ANNUAL 2006 DISCHARGE MONITORING PROGRAM REPORT
Title Link:	https://geotracker.waterboards.ca.gov/esi/uploads/geo_report/8751646280/L10005750092.PDF
Type:	MONITORING REPORT - SEMI-ANNUALLY
Submitted:	
Submitted By:	MARK WHEELER (AUTH_RP)
Document Type:	Monitoring Reports
Document Date:	12/4/2006*
Size:	5,822 KB
Title:	ANNUAL ESTIMATE FOR SCP COST RECOVERY OVERSIGHT
Title Link:	https://geotracker.waterboards.ca.gov/view_documents?global_id=L10005750092&enforcement_id=6408114
Type:	ANNUAL ESTIMATION LETTER
Submitted:	
Submitted By:	CLEET CARLTON (REGULATOR)
Document Type:	Site Documents
Document Date:	6/28/2019
Size:	
Title:	NOTIFICATION OF INITIAL MEASURABLY SIGNIFICANT RESULTS
Title Link:	https://geotracker.waterboards.ca.gov/esi/uploads/geo_report/5837709426/L10005750092.PDF
Type:	OTHER REPORT / DOCUMENT
Submitted:	
Submitted By:	MARK WHEELER (AUTH_RP)
Document Type:	Site Documents
Document Date:	6/15/2016
Size:	379 KB
Title:	CONCURRENCE WITH FINDINGS OF OCTOBER 6, 2014 OPTIONAL DEMONSTRATION REPORT FOR CHLOROBENZENE DETECTIONS IN WELL G-4R-F
Title Link:	https://geotracker.waterboards.ca.gov/view_documents?global_id=L10005750092&enforcement_id=6279721
Type:	STAFF LETTER
Submitted:	
Submitted By:	CLEET CARLTON (REGULATOR)
Document Type:	Site Documents
Document Date:	11/13/2014
Size:	

Title: COBALT SOIL ESLS
Title Link: https://geotracker.waterboards.ca.gov/view_documents?global_id=L10005750092&document_id=5884259
Type: EMAIL CORRESPONDENCE
Submitted:
Submitted By: CLEET CARLTON (REGULATOR)
Document Type: Site Documents
Document Date: 5/2/2013
Size:

Title: POSTCLOSURE DESIGN SUMMARY - AMERICA CENTER PHASE II DEVELOPMENT
Title Link: https://geotracker.waterboards.ca.gov/view_documents?global_id=L10005750092&document_id=5884212
Type: CAP/RAP - FINAL REMEDIATION / DESIGN PLAN
Submitted:
Submitted By: CLEET CARLTON (REGULATOR)
Document Type: Site Documents
Document Date: 3/11/2013
Size:

Title: ANNUAL MAINTENANCE REPORT
Title Link: https://geotracker.waterboards.ca.gov/view_documents?global_id=L10005750092&document_id=5884195
Type: POST CLOSURE MAINTENANCE PLAN
Submitted:
Submitted By: CLEET CARLTON (REGULATOR)
Document Type: Site Documents
Document Date: 8/1/2008
Size:

Title: EMERGENCY RESPONSE CONTINGENCY PLAN
Title Link: https://geotracker.waterboards.ca.gov/view_documents?global_id=L10005750092&document_id=5884164
Type: OTHER WORKPLAN
Submitted:
Submitted By: CLEET CARLTON (REGULATOR)
Document Type: Site Documents
Document Date: 5/14/2008
Size:

Title: WATER QUALITY MONITORING PLAN, HIGHWAY 237 LANDFILL, VOL 1
Title Link: https://geotracker.waterboards.ca.gov/esi/uploads/geo_report/2572023391/L10005750092.PDF
Type: GROUNDWATER MONITORING PLAN
Submitted:
Submitted By: MARK WHEELER (AUTH_RP)
Document Type: Site Documents
Document Date: 9/28/2001
Size: 29,647 KB

Title: SECOND SEMI-ANNUAL AND ANNUAL 2018 DISCHARGE MONITORING PROGRAM REPORT
Title Link: https://geotracker.waterboards.ca.gov/esi/uploads/geo_report/5228650033/L10005750092.PDF
Type: MONITORING REPORT - ANNUALLY
Submitted:
Submitted By: MARK WHEELER (AUTH_RP)
Document Type: Monitoring Reports
Document Date: 1/31/2019
Size: 16,691 KB

Title: NOTIFICATION OF INITIAL MEASURABLY SIGNIFICANT RESULTS FIRST SEMI-ANNUAL 2017 AND 5-YEAR CONSTITUENTS OF CONCERN MONITORING EVENT
Title Link: https://geotracker.waterboards.ca.gov/esi/uploads/geo_report/1527946174/L10005750092.PDF
Type: MONITORING REPORT - OTHER
Submitted:
Submitted By: MARK WHEELER (AUTH_RP)
Document Type: Monitoring Reports
Document Date: 7/28/2017
Size: 380 KB

Title: SECOND SEMI-ANNUAL AND ANNUAL 2016 DISCHARGE MONITORING PROGRAM REPORT
Title Link: https://geotracker.waterboards.ca.gov/esi/uploads/geo_report/5914924323/L10005750092.PDF
Type: MONITORING REPORT - ANNUALLY
Submitted:

Submitted By: MARK WHEELER (AUTH_RP)
Document Type: Monitoring Reports
Document Date: 1/31/2017
Size: 18,248 KB

Title: FIRST SEMI-ANNUAL 2015 DISCHARGE MONITORING PROGRAM REPORT
Title Link: https://geotracker.waterboards.ca.gov/esi/uploads/geo_report/5849311590/L10005750092.PDF
Type: MONITORING REPORT - SEMI-ANNUALLY
Submitted:
Submitted By: MARK WHEELER (AUTH_RP)
Document Type: Monitoring Reports
Document Date: 7/30/2015
Size: 9,693 KB

Title: SECOND SEMI-ANNUAL AND ANNUAL 2014 DISCHARGE MONITORING PROGRAM REPORT
Title Link: https://geotracker.waterboards.ca.gov/esi/uploads/geo_report/7091709196/L10005750092.PDF
Type: MONITORING REPORT - ANNUALLY
Submitted:
Submitted By: MARK WHEELER (AUTH_RP)
Document Type: Monitoring Reports
Document Date: 1/29/2015*
Size: 7,955 KB

Title: FIRST SEMI-ANNUAL 2012 AND 5 YEAR CONSTITUENTS OF CONCERN DISCHARGE MONITORING PROGRAM REPORT
Title Link: https://geotracker.waterboards.ca.gov/esi/uploads/geo_report/3945541322/L10005750092.PDF
Type: MONITORING REPORT - SEMI-ANNUALLY
Submitted:
Submitted By: MARK WHEELER (AUTH_RP)
Document Type: Monitoring Reports
Document Date: 7/31/2012*
Size: 11,719 KB

Title: SECOND SEMI-ANNUAL AND ANNUAL 2007 DISCHARGE MONITORING PROGRAM REPORT
Title Link: https://geotracker.waterboards.ca.gov/esi/uploads/geo_report/6406751871/L10005750092.PDF
Type: MONITORING REPORT - ANNUALLY
Submitted:
Submitted By: MARK WHEELER (AUTH_RP)
Document Type: Monitoring Reports
Document Date: 2/6/2008*
Size: 11,151 KB

Title: NOTIFICATION OF INITIAL MEASURABLY SIGNIFICANT RESULTS FOR BARIUM AND COPPER ANALYSES - NOTIFICATION OF INITIAL MEASURABLY SIGNIFICANT RESULTS FOR BARIUM AND COPPER ANALYSES
Title Link: https://geotracker.waterboards.ca.gov/regulators/deliverable_documents/1217991709/1%2D25%2D2008%20%20318879%20%2021898418%5FNOTIFICATION%20OF%20INITIAL%20MEASURABLY%20SIGNIFICANT%20RESULTS%20FOR%20BARIUM%20AND%20COPPER%20ANALYSIS%20%2Epdf
Type: MONITORING REPORT - OTHER
Submitted:
Submitted By: CLEET CARLTON (REGULATOR)
Document Type: Monitoring Reports
Document Date: 1/28/2008
Size: 257 KB

Title: REVISED WORK PLAN FOR PFAS
Title Link: https://geotracker.waterboards.ca.gov/esi/uploads/geo_report/7101681649/L10005750092.PDF
Type: OTHER REPORT / DOCUMENT
Submitted:
Submitted By: MARK WHEELER (AUTH_RP)
Document Type: Site Documents
Document Date: 8/16/2019
Size: 3,137 KB

Title: LANDFILL COVER SOILS REPAIR AT PG&E TOWER
Title Link: https://geotracker.waterboards.ca.gov/esi/uploads/geo_report/3051544427/L10005750092.PDF
Type: OTHER REPORT / DOCUMENT
Submitted:
Submitted By: MARK WHEELER (AUTH_RP)
Document Type: Site Documents

Document Date: 4/2/2018
Size: 1,103 KB

Title: ANNUAL ESTIMATE FOR SCP COST RECOVERY OVERSIGHT
Title Link: https://geotracker.waterboards.ca.gov/view_documents?global_id=L10005750092&enforcement_id=6295002
Type: ANNUAL ESTIMATION LETTER
Submitted:
Submitted By: CLEET CARLTON (REGULATOR)
Document Type: Site Documents
Document Date: 8/12/2016
Size:

Title: SECOND QUARTER 2003 LANDFILL GAS MONITORING RESULTS FOR PROBE P-7 - LANDFILL GAS MONITORING RESULTS
Title Link: https://geotracker.waterboards.ca.gov/regulators/deliverable_documents/5272810995/7%2D31%2D2003%20%201753516%20%20SECOND%20QUARTER%202003%20LANDFILL%20GAS%20MONITORING%20RESULTS%20FOR%20PROBE%20P%2D7%2C%20HIGHWAY%20237%20LANDFILL%2C%20SAN%20JOSE%2C%20CALIFORNIA%20%208%2D1%2D2003%2Epdf
Type: MONITORING REPORT - OTHER
Submitted:
Submitted By: CLEET CARLTON (REGULATOR)
Document Type: Monitoring Reports
Document Date: 7/31/2003
Size: 499 KB

Title: FIRST SEMI-ANNUAL 2003 DISCHARGE MONITORING PROGRAM REPORT - FIRST SEMI-ANNUAL 2003 DISCHARGE MONITORING PROGRAM REPORT
Title Link: https://geotracker.waterboards.ca.gov/regulators/deliverable_documents/9942563712/7%2D30%2D2003%20first%20semi%20annual%202003%20discharge%20monitoring%2Epdf
Type: MONITORING REPORT - SEMI-ANNUALLY
Submitted:
Submitted By: LIZBETH AGUAYO (REGULATOR)
Document Type: Monitoring Reports
Document Date: 7/30/2003
Size: 6,528 KB

Title: ENVIRONMENTAL REVIEW OF FINAL PROJECT DEVELOPMENT PLANS, AMERICA CENTER PHASE II
Title Link: https://geotracker.waterboards.ca.gov/view_documents?global_id=L10005750092&document_id=5884262
Type: OTHER REPORT / DOCUMENT
Submitted:
Submitted By: CLEET CARLTON (REGULATOR)
Document Type: Site Documents
Document Date: 10/11/2013
Size:

Title: 2009-2010 ANNUAL STORM WATER DISCHARGE REPORT
Title Link: https://geotracker.waterboards.ca.gov/view_documents?global_id=L10005750092&enforcement_id=6279730
Type: STAFF LETTER
Submitted:
Submitted By: CLEET CARLTON (REGULATOR)
Document Type: Site Documents
Document Date: 7/1/2010
Size:

Title: APPROVAL OF THE MAY 27, 2009 OPTIONAL DEMONSTRATION REPORT FOR INITIAL MEASURABLY SIGNIFICANT RESULTS FOR BARIUM IN WELL G-7R
Title Link: https://geotracker.waterboards.ca.gov/view_documents?global_id=L10005750092&enforcement_id=6279717
Type: STAFF LETTER
Submitted:
Submitted By: CLEET CARLTON (REGULATOR)
Document Type: Site Documents
Document Date: 6/5/2009
Size:

Title: NOTICE OF INTENT TO COMPLY WITH GENERAL STORM WATER PERMIT
Title Link: https://geotracker.waterboards.ca.gov/view_documents?global_id=L10005750092&document_id=5884256
Type: NPDES / WDR REPORTS
Submitted:
Submitted By: CLEET CARLTON (REGULATOR)

Document Type: Site Documents
Document Date: 12/22/2008
Size:

Title: OPTIONAL DEMONSTRATION REPORT FOR INITIAL MEASURABLY SIGNIFICANT RESULTS FOR BARIUM AND COPPER ANALYSES
Title Link: https://geotracker.waterboards.ca.gov/view_documents?global_id=L10005750092&document_id=5884243
Type: OPTIONAL DEMONSTRATION
Submitted:
Submitted By: CLEET CARLTON (REGULATOR)
Document Type: Site Documents
Document Date: 5/12/2008
Size:

Title: APPROVAL OF THE NOVEMBER 7, 2007 EMERGENCY RESPONSE CONTINGENCY PLAN
Title Link: https://geotracker.waterboards.ca.gov/view_documents?global_id=L10005750092&enforcement_id=6279707
Type: STAFF LETTER
Submitted:
Submitted By: CLEET CARLTON (REGULATOR)
Document Type: Site Documents
Document Date: 4/7/2008
Size:

Title: APPROVAL OF THE OCTOBER 18, 2007 WORKPLAN FOR PRODUCTION PILE INSTALLATION
Title Link: https://geotracker.waterboards.ca.gov/view_documents?global_id=L10005750092&enforcement_id=6279712
Type: STAFF LETTER
Submitted:
Submitted By: CLEET CARLTON (REGULATOR)
Document Type: Site Documents
Document Date: 10/26/2007
Size:

Title: WORK PLAN FOR PROPOSED INDICATOR PILE AND PILE LOAD TEST PROGRAMS
Title Link: https://geotracker.waterboards.ca.gov/view_documents?global_id=L10005750092&document_id=5884157
Type: OTHER WORKPLAN
Submitted:
Submitted By: CLEET CARLTON (REGULATOR)
Document Type: Site Documents
Document Date: 2/13/2007
Size:

Title: FINAL REPORT FOR THE STATE ROUTE 237
Title Link: https://geotracker.waterboards.ca.gov/view_documents?global_id=L10005750092&document_id=6036786
Type: OTHER REPORT / DOCUMENT
Submitted:
Submitted By: LIZBETH AGUAYO (REGULATOR)
Document Type: Site Documents
Document Date: 3/30/1989
Size:

Title: SECOND SEMI-ANNUAL AND ANNUAL 2022 SELF-MONITORING PROGRAM REPORT
Title Link: https://geotracker.waterboards.ca.gov/esi/uploads/geo_report/3273853957/L10005750092.PDF
Type: MONITORING REPORT - ANNUALLY
Submitted:
Submitted By: MARK WHEELER (AUTH_RP)
Document Type: Monitoring Reports
Document Date: 1/31/2023*
Size: 24,722 KB

Title: SECOND SEMI-ANNUAL AND ANNUAL 2017 DISCHARGE MONITORING PROGRAM REPORT
Title Link: https://geotracker.waterboards.ca.gov/esi/uploads/geo_report/6000412225/L10005750092.PDF
Type: MONITORING REPORT - ANNUALLY
Submitted:
Submitted By: MARK WHEELER (AUTH_RP)
Document Type: Monitoring Reports
Document Date: 1/31/2018
Size: 21,405 KB

Title: FIRST SEMI-ANNUAL 2017 AND 5-YEAR CONSTITUENTS OF CONCERN DISCHARGE MONITORING

PROGRAM REPORT
Title Link: https://geotracker.waterboards.ca.gov/esi/uploads/geo_report/8975989997/L10005750092.PDF
Type: MONITORING REPORT - SEMI-ANNUALLY
Submitted:
Submitted By: MARK WHEELER (AUTH_RP)
Document Type: Monitoring Reports
Document Date: 7/31/2017
Size: 17,810 KB

Title: RESULTS OF VERIFICATION RESAMPLING FOR INITIAL MEASURABLY SIGNIFICANT RESULTS, SECOND SEMI-ANNUAL 2016 MONITORING EVENT
Title Link: https://geotracker.waterboards.ca.gov/esi/uploads/geo_report/2569276809/L10005750092.PDF
Type: MONITORING REPORT - OTHER
Submitted:
Submitted By: MARK WHEELER (AUTH_RP)
Document Type: Monitoring Reports
Document Date: 2/28/2017
Size: 28 KB

Title: RESULTS OF VERIFICATION SAMPLING FIRST SEMI-ANNUAL 2012 AND 5-YEAR CONSTITUENTS OF CONCERN MONITORING EVENT
Title Link: https://geotracker.waterboards.ca.gov/esi/uploads/geo_report/5292627692/L10005750092.PDF
Type: MONITORING REPORT - OTHER
Submitted:
Submitted By: MARK WHEELER (AUTH_RP)
Document Type: Monitoring Reports
Document Date: 2/12/2012
Size: 2,569 KB

Title: FIRST SEMI-ANNUAL 2009 DISCHARGE MONITORING REPORT
Title Link: https://geotracker.waterboards.ca.gov/esi/uploads/geo_report/7669732213/L10005750092.PDF
Type: MONITORING REPORT - SEMI-ANNUALLY
Submitted:
Submitted By: MARK WHEELER (AUTH_RP)
Document Type: Monitoring Reports
Document Date: 7/30/2009
Size: 8,356 KB

Title: RESULTS OF VERIFICATION SAMPLING SECOND SEMI-ANNUAL 2007 AND 5-YEAR CONSTITUENTS OF CONCERN MONITORING EVENT
Title Link: https://geotracker.waterboards.ca.gov/esi/uploads/geo_report/1551370978/L10005750092.PDF
Type: MONITORING REPORT - OTHER
Submitted:
Submitted By: MARK WHEELER (AUTH_RP)
Document Type: Monitoring Reports
Document Date: 2/19/2008
Size: 657 KB

Title: SOLID WASTE ASSESSMENT TEST AND GROUND-WATER MONITORING PROGRAM REPORT - SOLID WASTE ASSESSMENT TEST AND GROUND-WATER MONITORING PROGRAM REPORT
Title Link: https://geotracker.waterboards.ca.gov/regulators/deliverable_documents/3014310538/Binder2%207%2D1%2D1988%20solid%20waste%2Epdf
Type: MONITORING REPORT - OTHER
Submitted:
Submitted By: LIZBETH AGUAYO (REGULATOR)
Document Type: Monitoring Reports
Document Date: 7/1/1988
Size: 30,115 KB

Title: WDR R2-2022-0012
Title Link: https://geotracker.waterboards.ca.gov/view_documents?global_id=L10005750092&enforcement_id=6492441
Type: WASTE DISCHARGE REQUIREMENTS
Submitted:
Submitted By: NATHAN VEALE (REGULATOR)
Document Type: Site Documents
Document Date: 4/12/2022
Size:

Title: COMMENTS ON PFAS WORK PLAN - HIGHWAY 237 LANDFILL

Title Link: https://geotracker.waterboards.ca.gov/view_documents?global_id=L10005750092&enforcement_id=6410504
Type: STAFF LETTER
Submitted:
Submitted By: CLEET CARLTON (REGULATOR)
Document Type: Site Documents
Document Date: 7/31/2019
Size:

Title: WORK PLAN FOR SAMPLING OF PERFLUOROALKYL AND POLYFLUOROALKYL SUBSTANCES (PFAS), HIGHWAY 237 LANDFILL, SAN JOSE, CALIFORNIA
Title Link: https://geotracker.waterboards.ca.gov/esi/uploads/geo_report/6918971180/L10005750092.PDF
Type: OTHER WORKPLAN
Submitted:
Submitted By: MARK WHEELER (AUTH_RP)
Document Type: Site Documents
Document Date: 5/20/2019
Size: 3,067 KB

Title: ANNUAL MAINTENANCE REPORT
Title Link: https://geotracker.waterboards.ca.gov/esi/uploads/geo_report/7989706873/L10005750092.PDF
Type: OTHER REPORT / DOCUMENT
Submitted:
Submitted By: MARK WHEELER (AUTH_RP)
Document Type: Site Documents
Document Date: 8/1/2018
Size: 37 KB

Title: ANNUAL ESTIMATE FOR SCP COST RECOVERY OVERSIGHT
Title Link: https://geotracker.waterboards.ca.gov/view_documents?global_id=L10005750092&enforcement_id=6328031
Type: ANNUAL ESTIMATION LETTER
Submitted:
Submitted By: CLEET CARLTON (REGULATOR)
Document Type: Site Documents
Document Date: 7/26/2017
Size:

Title: RESULTS OF VERIFICATION RESAMPLING FOR INITIAL MEASURABLY SIGNIFICANT RESULTS, FIRST SEMI-ANNUAL 2016 MONITORING EVENT
Title Link: https://geotracker.waterboards.ca.gov/esi/uploads/geo_report/6047273635/L10005750092.PDF
Type: OTHER REPORT / DOCUMENT
Submitted:
Submitted By: MARK WHEELER (AUTH_RP)
Document Type: Site Documents
Document Date: 7/6/2016
Size: 28 KB

Title: ANNUAL ESTIMATE FOR SCP COST RECOVERY OVERSIGHT – HIGHWAY 237 LANDFILL-AMERICA CENTER PHASE II DEVELOPMENT, SAN JOSE, SANTA CLARA COUNTY
Title Link: https://geotracker.waterboards.ca.gov/view_documents?global_id=L10005750092&enforcement_id=6253458
Type: ANNUAL ESTIMATION LETTER
Submitted:
Submitted By: CLEET CARLTON (REGULATOR)
Document Type: Site Documents
Document Date: 7/17/2015
Size:

Title: ANNUAL ESTIMATE FOR SCP COST RECOVERY OVERSIGHT – HIGHWAY 237 LANDFILL-AMERICA CENTER PHASE II DEVELOPMENT, SAN JOSE, SANTA CLARA COUNTY
Title Link: https://geotracker.waterboards.ca.gov/view_documents?global_id=L10005750092&enforcement_id=6216645
Type: ANNUAL ESTIMATION LETTER
Submitted:
Submitted By: CLEET CARLTON (REGULATOR)
Document Type: Site Documents
Document Date: 8/1/2014
Size:

Title: GEOTECHNICAL PLAN REVIEW COMMENTS - REGULATOR RESPONSE
Title Link: https://geotracker.waterboards.ca.gov/view_documents?global_id=L10005750092&document_id=5884260
Type: OTHER WORKPLAN

Submitted:
Submitted By: CLEET CARLTON (REGULATOR)
Document Type: Site Documents
Document Date: 10/11/2013
Size:

Title: 2012-2013 ANNUAL STORM WATER DISCHARGE REPORT
Title Link: https://geotracker.waterboards.ca.gov/view_documents?global_id=L10005750092&enforcement_id=6279731
Type: STAFF LETTER
Submitted:
Submitted By: CLEET CARLTON (REGULATOR)
Document Type: Site Documents
Document Date: 6/28/2013
Size:

Title: EMERGENCY RESPONSE CONTINGENCY PLAN
Title Link: https://geotracker.waterboards.ca.gov/view_documents?global_id=L10005750092&document_id=5884209
Type: OTHER WORKPLAN
Submitted:
Submitted By: CLEET CARLTON (REGULATOR)
Document Type: Site Documents
Document Date: 12/3/2012
Size:

Title: 2010 SOIL MANAGEMENT PLAN UPDATE
Title Link: https://geotracker.waterboards.ca.gov/view_documents?global_id=L10005750092&document_id=5884207
Type: OTHER REPORT / DOCUMENT
Submitted:
Submitted By: CLEET CARLTON (REGULATOR)
Document Type: Site Documents
Document Date: 6/24/2010
Size:

Title: CHANGE OF OWNERSHIP OF A PORTION OF THE HIGHWAY 237 DISPOSAL SITE
Title Link: https://geotracker.waterboards.ca.gov/view_documents?global_id=L10005750092&document_id=5884198
Type: OTHER REPORT / DOCUMENT
Submitted:
Submitted By: CLEET CARLTON (REGULATOR)
Document Type: Site Documents
Document Date: 1/21/2009
Size:

Title: APPROVAL OF NOTICE OF TERMINATION OF COVERAGE UNDER STATEWIDE STORM WATER PERMIT
Title Link: https://geotracker.waterboards.ca.gov/view_documents?global_id=L10005750092&enforcement_id=6279726
Type: NOTICE OF TERMINATION
Submitted:
Submitted By: CLEET CARLTON (REGULATOR)
Document Type: Site Documents
Document Date: 1/2/2009
Size:

Title: 2007-2008 ANNUAL STORM WATER DISCHARGE REPORT
Title Link: https://geotracker.waterboards.ca.gov/view_documents?global_id=L10005750092&enforcement_id=6279728
Type: STAFF LETTER
Submitted:
Submitted By: CLEET CARLTON (REGULATOR)
Document Type: Site Documents
Document Date: 7/1/2008
Size:

Title: LETTER REPORT: OPTIONAL DEMONSTRATION FOR GROUNDWATER MONITORING WELL G-16R
Title Link: https://geotracker.waterboards.ca.gov/view_documents?global_id=L10005750092&document_id=6036753
Type: OTHER REPORT / DOCUMENT
Submitted:
Submitted By: LIZBETH AGUAYO (REGULATOR)
Document Type: Site Documents
Document Date: 9/16/2004
Size:

Title: MAGNESIA MATERIAL
Title Link: https://geotracker.waterboards.ca.gov/view_documents?global_id=L10005750092&document_id=6036787
Type: CORRESPONDENCE
Submitted:
Submitted By: LIZBETH AGUAYO (REGULATOR)
Document Type: Site Documents
Document Date: 5/18/1994
Size:

Title: REPORT OF DISPOSAL SITE INFORMATION MARSHLAND DEVELOPMENT COMPANY DISPOSAL SITE
Title Link: https://geotracker.waterboards.ca.gov/view_documents?global_id=L10005750092&document_id=6036741
Type: SITE ASSESSMENT REPORT
Submitted:
Submitted By: LIZBETH AGUAYO (REGULATOR)
Document Type: Site Documents
Document Date: 1/1/1979
Size:

Title: SECOND SEMI-ANNUAL AND ANNUAL 2021 DISCHARGE MONITORING PROGRAM REPORT
Title Link: https://geotracker.waterboards.ca.gov/esi/uploads/geo_report/3927814066/L10005750092.PDF
Type: MONITORING REPORT - ANNUALLY
Submitted:
Submitted By: MARK WHEELER (AUTH_RP)
Document Type: Monitoring Reports
Document Date: 1/31/2022*
Size: 23,764 KB

Title: SECOND SEMI-ANNUAL AND ANNUAL 2011 DISCHARGE MONITORING PROGRAM REPORT
Title Link: https://geotracker.waterboards.ca.gov/esi/uploads/geo_report/7169891297/L10005750092.PDF
Type: MONITORING REPORT - ANNUALLY
Submitted:
Submitted By: MARK WHEELER (AUTH_RP)
Document Type: Monitoring Reports
Document Date: 2/29/2012*
Size: 8,629 KB

Title: RESULTS OF VERIFICATION RESAMPLING FOR INITIAL MEASURABLY SIGNIFICANT RESULT
Title Link: https://geotracker.waterboards.ca.gov/esi/uploads/geo_report/4522799909/L10005750092.PDF
Type: OTHER REPORT / DOCUMENT
Submitted:
Submitted By: MARK WHEELER (AUTH_RP)
Document Type: Site Documents
Document Date: 2/23/2022*
Size: 257 KB

Title: NOTIFICATION OF INITIAL MEASURABLY SIGNIFICANT RESULT, SECOND SEMI-ANNUAL 2021 MONITORING EVENT
Title Link: https://geotracker.waterboards.ca.gov/esi/uploads/geo_report/3008693993/L10005750092.PDF
Type: OTHER REPORT / DOCUMENT
Submitted:
Submitted By: MARK WHEELER (AUTH_RP)
Document Type: Site Documents
Document Date: 1/21/2022
Size: 3,030 KB

Title: FY 20-21 ANNUAL ESTIMATION LETTER
Title Link: https://geotracker.waterboards.ca.gov/view_documents?global_id=L10005750092&enforcement_id=6442719
Type: ANNUAL ESTIMATION LETTER
Submitted:
Submitted By: FEI ZHAO (REGULATOR)
Document Type: Site Documents
Document Date: 6/30/2020
Size:

Title: APPROVAL OF FINANCIAL INSTRUMENT RENEWAL
Title Link: https://geotracker.waterboards.ca.gov/view_documents?global_id=L10005750092&enforcement_id=6427766
Type: STAFF LETTER
Submitted:
Submitted By: NATHAN VEALE (REGULATOR)

Document Type: Site Documents
Document Date: 2/21/2020
Size:

Title: FINANCIAL ASSURANCE INSTRUMENT RENEWAL
Title Link: https://geotracker.waterboards.ca.gov/esi/uploads/geo_report/6895132243/L10005750092.PDF
Type: FINANCIAL ASSURANCE
Submitted:
Submitted By: MARK WHEELER (AUTH_RP)
Document Type: Site Documents
Document Date: 2/18/2020*
Size: 420 KB

Title: REQUEST FOR WAIVER OF REQUIREMENT FOR DETERMINATION OF THE PRESENCE OF PFAS PER ORDER WQ 2019-0006-DWQ
Title Link: https://geotracker.waterboards.ca.gov/view_documents?global_id=L10005750092&document_id=5999019
Type: CORRESPONDENCE
Submitted:
Submitted By: CLEET CARLTON (REGULATOR)
Document Type: Site Documents
Document Date: 4/18/2019
Size:

Title: ANNUAL ESTIMATE FOR SCP COST RECOVERY OVERSIGHT
Title Link: https://geotracker.waterboards.ca.gov/view_documents?global_id=L10005750092&enforcement_id=6364486
Type: ANNUAL ESTIMATION LETTER
Submitted:
Submitted By: CLEET CARLTON (REGULATOR)
Document Type: Site Documents
Document Date: 7/20/2018
Size:

Title: CONDITIONAL APPROVAL ITEMS IN THE THIRD PARTY REVIEW LETTER FOR AMERICA CENTER PH II
Title Link: https://geotracker.waterboards.ca.gov/view_documents?global_id=L10005750092&document_id=5884263
Type: EMAIL CORRESPONDENCE
Submitted:
Submitted By: CLEET CARLTON (REGULATOR)
Document Type: Site Documents
Document Date: 10/11/2013
Size:

Title: 2008-2009 ANNUAL STORM WATER DISCHARGE REPORT
Title Link: https://geotracker.waterboards.ca.gov/view_documents?global_id=L10005750092&enforcement_id=6279729
Type: STAFF LETTER
Submitted:
Submitted By: CLEET CARLTON (REGULATOR)
Document Type: Site Documents
Document Date: 7/1/2009
Size:

Title: FINANCIAL ASSURANCE INSTRUMENT FOR REMAINING POSTCLOSURE PERIOD
Title Link: https://geotracker.waterboards.ca.gov/view_documents?global_id=L10005750092&document_id=5884203
Type: FINANCIAL ASSURANCE
Submitted:
Submitted By: CLEET CARLTON (REGULATOR)
Document Type: Site Documents
Document Date: 2/9/2009
Size:

Title: TITLE 27 LANDFILL CLOSURE RECORDING STATEMENT
Title Link: https://geotracker.waterboards.ca.gov/view_documents?global_id=L10005750092&document_id=5884161
Type: OTHER REPORT / DOCUMENT
Submitted:
Submitted By: CLEET CARLTON (REGULATOR)
Document Type: Site Documents
Document Date: 9/17/2007
Size:

Title: SOIL MANAGEMENT PLAN UPDATE FOR LEGACY AMERICA CENTER

Title Link: https://geotracker.waterboards.ca.gov/view_documents?global_id=L10005750092&document_id=5884235
Type: OTHER WORKPLAN
Submitted:
Submitted By: CLEET CARLTON (REGULATOR)
Document Type: Site Documents
Document Date: 8/31/2005
Size:

Title: REQUEST FOR SUBMISSION OF REPORTS IN ELECTRONIC FORMAT FOR THE HIGHWAY 237 LANDFILL
Title Link: https://geotracker.waterboards.ca.gov/view_documents?global_id=L10005750092&enforcement_id=6279638
Type: STAFF LETTER
Submitted:
Submitted By: CLEET CARLTON (REGULATOR)
Document Type: Site Documents
Document Date: 2/21/2003
Size:

Title: ORDER NO. 01-029, UPDATED WASTE DISCHARGE REQUIREMENTS AND RESCISSION OF ORDER NO. 88-059
Title Link: https://geotracker.waterboards.ca.gov/view_documents?global_id=L10005750092&enforcement_id=6273722
Type: WASTE DISCHARGE REQUIREMENTS
Submitted:
Submitted By: CLEET CARLTON (REGULATOR)
Document Type: Site Documents
Document Date: 3/21/2001
Size:

Title: EROSION PROTECTION ON SAN TOMAS CREEK
Title Link: https://geotracker.waterboards.ca.gov/view_documents?global_id=L10005750092&document_id=6036789
Type: CAP/RAP - OTHER REPORT
Submitted:
Submitted By: LIZBETH AGUAYO (REGULATOR)
Document Type: Site Documents
Document Date: 6/16/2000
Size:

Title: FINAL ENVIRONEMENTAL IMPACT REPORT I, II AND III
Title Link: https://geotracker.waterboards.ca.gov/view_documents?global_id=L10005750092&document_id=6036785
Type: CAP/RAP - OTHER REPORT
Submitted:
Submitted By: LIZBETH AGUAYO (REGULATOR)
Document Type: Site Documents
Document Date: 2/1/2000
Size:

Title: POSTCLOSURE LAND USE PROPOSAL
Title Link: https://geotracker.waterboards.ca.gov/esi/uploads/geo_report/6387973189/L10005750092.PDF
Type: OTHER REPORT / DOCUMENT
Submitted:
Submitted By: MARK WHEELER (AUTH_RP)
Document Type: Site Documents
Document Date: 8/13/1999
Size: 114,075 KB

Title: LANDFILL GAS ASSESSMENT
Title Link: https://geotracker.waterboards.ca.gov/view_documents?global_id=L10005750092&document_id=6036752
Type: SITE ASSESSMENT REPORT
Submitted:
Submitted By: LIZBETH AGUAYO (REGULATOR)
Document Type: Site Documents
Document Date: 8/25/1988
Size:

Title: INVESTIGATIVE SUMMARY REPORT FOR A PORTION OF THE MARSHLAND LANDFILL
Title Link: https://geotracker.waterboards.ca.gov/view_documents?global_id=L10005750092&document_id=6036790
Type: CAP/RAP - OTHER REPORT
Submitted:
Submitted By: LIZBETH AGUAYO (REGULATOR)
Document Type: Site Documents

Document Date: 7/22/1985
Size:

Title: NOTIFICATION OF INITIAL MEASURABLY SIGNIFICANT RESULT, SECOND SEMI-ANNUAL 2022 MONITORING EVENT
Title Link: https://geotracker.waterboards.ca.gov/esi/uploads/geo_report/4058688700/L10005750092.PDF
Type: MONITORING REPORT - OTHER
Submitted:
Submitted By: MARK WHEELER (AUTH_RP)
Document Type: Monitoring Reports
Document Date: 12/29/2022*
Size: 3,632 KB

Title: FIRST SEMI-ANNUAL 2021 DISCHARGE SELF-MONITORING PROGRAM REPORT
Title Link: https://geotracker.waterboards.ca.gov/esi/uploads/geo_report/1865680277/L10005750092.PDF
Type: MONITORING REPORT - SEMI-ANNUALLY
Submitted:
Submitted By: MARK WHEELER (AUTH_RP)
Document Type: Monitoring Reports
Document Date: 7/31/2021*
Size: 23,741 KB

Title: SECOND SEMI-ANNUAL AND ANNUAL 2020 DISCHARGE MONITORING PROGRAM REPORT
Title Link: https://geotracker.waterboards.ca.gov/esi/uploads/geo_report/1688549339/L10005750092.PDF
Type: MONITORING REPORT - ANNUALLY
Submitted:
Submitted By: MARK WHEELER (AUTH_RP)
Document Type: Monitoring Reports
Document Date: 1/29/2021*
Size: 32,955 KB

Title: FIRST SEMI-ANNUAL 2020 DISCHARGE MONITORING PROGRAM REPORT -
Title Link: https://geotracker.waterboards.ca.gov/regulators/deliverable_documents/1908261954/Hwy237LF%5F1stSA20%5Fcover%20letter%20date%20rev%2Epdf
Type: MONITORING REPORT - SEMI-ANNUALLY
Submitted:
Submitted By: NATHAN VEALE (REGULATOR)
Document Type: Monitoring Reports
Document Date: 7/31/2020
Size: 21,273 KB

Title: FIRST SEMI-ANNUAL 2018 DISCHARGE MONITORING PROGRAM REPORT
Title Link: https://geotracker.waterboards.ca.gov/esi/uploads/geo_report/9390793085/L10005750092.PDF
Type: MONITORING REPORT - SEMI-ANNUALLY
Submitted:
Submitted By: MARK WHEELER (AUTH_RP)
Document Type: Monitoring Reports
Document Date: 7/26/2018
Size: 16,416 KB

Title: NOTIFICATION OF INITIAL MEASURABLY SIGNIFICANT RESULTS, SECOND SEMI-ANNUAL 2016 MONITORING EVENT
Title Link: https://geotracker.waterboards.ca.gov/esi/uploads/geo_report/1597984015/L10005750092.PDF
Type: MONITORING REPORT - OTHER
Submitted:
Submitted By: MARK WHEELER (AUTH_RP)
Document Type: Monitoring Reports
Document Date: 1/25/2017
Size: 380 KB

Title: RESULTS OF VERIFICATION SAMPLING FIRST SEMI-ANNUAL 2015 MONITORING EVENT
Title Link: https://geotracker.waterboards.ca.gov/esi/uploads/geo_report/8348062872/L10005750092.PDF
Type: MONITORING REPORT - OTHER
Submitted:
Submitted By: MARK WHEELER (AUTH_RP)
Document Type: Monitoring Reports
Document Date: 8/10/2015
Size: 28 KB

Title: RESULTS OF VERIFICATION SAMPLING SECOND SEMI-ANNUAL 2013 MONITORING EVENT
Title Link: https://geotracker.waterboards.ca.gov/esi/uploads/geo_report/6597517549/L10005750092.PDF
Type: MONITORING REPORT - OTHER
Submitted:
Submitted By: MARK WHEELER (AUTH_RP)
Document Type: Monitoring Reports
Document Date: 2/12/2014
Size: 51 KB

Title: SECOND SEMI-ANNUAL AND ANNUAL 2013 DISCHARGE MONITORING PROGRAM REPORT
Title Link: https://geotracker.waterboards.ca.gov/esi/uploads/geo_report/6283952832/L10005750092.PDF
Type: MONITORING REPORT - ANNUALLY
Submitted:
Submitted By: MARK WHEELER (AUTH_RP)
Document Type: Monitoring Reports
Document Date: 2/3/2014*
Size: 8,418 KB

Title: RESULTS OF VERIFICATION RESAMPLING FOR INITIAL MEASURABLY SIGNIFICANT RESULTS FOR BARIUM ANALYSIS - RESULTS OF VERIFICATION RESAMPLING FOR INITIAL MEASURABLY SIGNIFICANT RESULTS FOR BARIUM ANALYSIS
Title Link: https://geotracker.waterboards.ca.gov/regulators/deliverable_documents/7843022227/3%2D5%2D2009%20%2090735%20%20RESULTS%20OF%20VERIFICATION%20RESAMPLING%20FOR%20INITIAL%20MEASURABLY%20SIGNIFICANT%20RESULTS%20FOR%20BARIUMANALYSIS%2C%20HIGHWAY%20237%20LANDFILL%2C%20SAN%20JOSE%2C%20CALIFORNIA%2C%202189%2E8418%20%2Epdf
Type: MONITORING REPORT - OTHER
Submitted:
Submitted By: CLEET CARLTON (REGULATOR)
Document Type: Monitoring Reports
Document Date: 3/5/2009
Size: 60 KB

Title: FIRST SEMI-ANNUAL 2007 DISCHARGE MONITORING PROGRAM REPORT
Title Link: https://geotracker.waterboards.ca.gov/esi/uploads/geo_report/8979477405/L10005750092.PDF
Type: MONITORING REPORT - SEMI-ANNUALLY
Submitted:
Submitted By: MARK WHEELER (AUTH_RP)
Document Type: Monitoring Reports
Document Date: 2/6/2008*
Size: 6,436 KB

Title: SECOND SEMI-ANNUAL AND ANNUAL 2003 DISCHARGE MONITORING PROGRAM REPORT - SECOND SEMI-ANNUAL AND ANNUAL 2003 DISCHARGE MONITORING PROGRAM REPORT
Title Link: https://geotracker.waterboards.ca.gov/regulators/deliverable_documents/3087644279/1%2D30%2D2004%20second%20semi%20annual%2Epdf
Type: MONITORING REPORT - SEMI-ANNUALLY
Submitted:
Submitted By: LIZBETH AGUAYO (REGULATOR)
Document Type: Monitoring Reports
Document Date: 2/2/2004
Size: 6,976 KB

Title: NOTIFICATIONS OF PROPOSED SALES OF PARCELS A AND D
Title Link: https://geotracker.waterboards.ca.gov/esi/uploads/geo_report/8858269453/L10005750092.PDF
Type: OTHER REPORT / DOCUMENT
Submitted:
Submitted By: MARK WHEELER (AUTH_RP)
Document Type: Site Documents
Document Date: 7/6/2021*
Size: 3,656 KB

Title: DENIAL OF REQUEST FOR WAIVER OF REQUIREMENT FOR DETERMINATION OF THE PRESENCE OF PFAS
Title Link: https://geotracker.waterboards.ca.gov/view_documents?global_id=L10005750092&enforcement_id=6408803
Type: STAFF LETTER
Submitted:
Submitted By: CLEET CARLTON (REGULATOR)
Document Type: Site Documents
Document Date: 4/19/2019

Size:

Title: WATER CODE SECTION 13267 ORDER FOR THE DETERMINATION OF THE PRESENCE OF PER- AND POLYFLUOROALKYL SUBSTANCES, ORDER WQ 2019-0006-DWQ
Title Link: https://geotracker.waterboards.ca.gov/view_documents?global_id=L10005750092&enforcement_id=6396543
Type: PFAS ORDER
Submitted:
Submitted By: JOSH MUNN (REGULATOR)
Document Type: Site Documents
Document Date: 3/20/2019
Size:

Title: OPTIONAL DEMONSTRATION REPORT FOR INITIAL MEASURABLY SIGNIFICANT RESULT FOR CHLOROBENZENE IN WELL G-4R-F
Title Link: https://geotracker.waterboards.ca.gov/esi/uploads/geo_report/6146540045/L10005750092.PDF
Type: OPTIONAL DEMONSTRATION
Submitted:
Submitted By: MARK WHEELER (AUTH_RP)
Document Type: Site Documents
Document Date: 10/6/2014
Size: 485 KB

Title: RETURN OF PREVIOUS IRREVOCABLE LETTER OF CREDIT
Title Link: https://geotracker.waterboards.ca.gov/view_documents?global_id=L10005750092&enforcement_id=6279716
Type: STAFF LETTER
Submitted:
Submitted By: CLEET CARLTON (REGULATOR)
Document Type: Site Documents
Document Date: 3/18/2014
Size:

Title: WORK PLAN FOR PILE INSTALLATION PROGRAM, AMERICA CENTER PHASE II
Title Link: https://geotracker.waterboards.ca.gov/view_documents?global_id=L10005750092&document_id=5884210
Type: OTHER WORKPLAN
Submitted:
Submitted By: CLEET CARLTON (REGULATOR)
Document Type: Site Documents
Document Date: 4/18/2013
Size:

Title: AMERICA CENTER - PHASE II, OVERVIEW MEETING
Title Link: https://geotracker.waterboards.ca.gov/view_documents?global_id=L10005750092&document_id=5884245
Type: MEETING NOTES
Submitted:
Submitted By: CLEET CARLTON (REGULATOR)
Document Type: Site Documents
Document Date: 2/13/2013
Size:

Title: OPTIONAL DEMONSTRATION REPORT FOR INITIAL MEASURABLY SIGNIFICANT RESULT FOR BARIUM IN WELL G-7R
Title Link: https://geotracker.waterboards.ca.gov/esi/uploads/geo_report/2700266242/L10005750092.PDF
Type: OPTIONAL DEMONSTRATION
Submitted:
Submitted By: MARK WHEELER (AUTH_RP)
Document Type: Site Documents
Document Date: 5/27/2009
Size: 506 KB

Title: APPROVAL OF THE MAY 6, 2009 PLANS FOR INTERIM CAP ON MOUND 2
Title Link: https://geotracker.waterboards.ca.gov/view_documents?global_id=L10005750092&enforcement_id=6279711
Type: STAFF LETTER
Submitted:
Submitted By: CLEET CARLTON (REGULATOR)
Document Type: Site Documents
Document Date: 5/7/2009
Size:

Title: EMERGENCY RESPONSE CONTINGENCY PLAN

Title Link: https://geotracker.waterboards.ca.gov/view_documents?global_id=L10005750092&document_id=5884232
Type: OTHER WORKPLAN
Submitted:
Submitted By: CLEET CARLTON (REGULATOR)
Document Type: Site Documents
Document Date: 11/7/2007
Size:

Title: CONSTRUCTION QUALITY ASSURANCE REPORT
Title Link: https://geotracker.waterboards.ca.gov/view_documents?global_id=L10005750092&document_id=6036796
Type: CAP/RAP - OTHER REPORT
Submitted:
Submitted By: LIZBETH AGUAYO (REGULATOR)
Document Type: Site Documents
Document Date: 5/24/2002
Size:

Title: WATER QUALITY MONITORING PLAN, HIGHWAY 237 LANDFILL, VOL 2
Title Link: https://geotracker.waterboards.ca.gov/esi/uploads/geo_report/6380195319/L10005750092.PDF
Type: GROUNDWATER MONITORING PLAN
Submitted:
Submitted By: MARK WHEELER (AUTH_RP)
Document Type: Site Documents
Document Date: 9/28/2001
Size: 45,150 KB

Title: LAB RESULTS
Title Link: https://geotracker.waterboards.ca.gov/view_documents?global_id=L10005750092&document_id=6036794
Type: OTHER REPORT / DOCUMENT
Submitted:
Submitted By: LIZBETH AGUAYO (REGULATOR)
Document Type: Site Documents
Document Date: 4/22/1985
Size:

Title: FIRST SEMI-ANNUAL 2014 SELF MONITORING PROGRAM REPORT
Title Link: https://geotracker.waterboards.ca.gov/esi/uploads/geo_report/4630807101/L10005750092.PDF
Type: MONITORING REPORT - SEMI-ANNUALLY
Submitted:
Submitted By: MARK WHEELER (AUTH_RP)
Document Type: Monitoring Reports
Document Date: 7/30/2014*
Size: 11,258 KB

Title: SECOND SEMI-ANNUAL AND ANNUAL 2005 DISCHARGE MONITORING PROGRAM REPORT
Title Link: https://geotracker.waterboards.ca.gov/esi/uploads/geo_report/8305010735/L10005750092.PDF
Type: MONITORING REPORT - ANNUALLY
Submitted:
Submitted By: MARK WHEELER (AUTH_RP)
Document Type: Monitoring Reports
Document Date: 2/6/2006*
Size: 11,773 KB

Title: SECOND SEMI-ANNUAL AND ANNUAL 2004 DISCHARGE MONITORING PROGRAM REPORT - SECOND SEMI-ANNUAL AND ANNUAL 2004 DISCHARGE MONITORING PROGRAM REPORT
Title Link: https://geotracker.waterboards.ca.gov/regulators/deliverable_documents/4164716422/1%2D28%2D2005%20secind%20semi%20annual%20and%20annual%202004%20dishcarge%20monitoring%20program%2Epdf
Type: MONITORING REPORT - SEMI-ANNUALLY
Submitted:
Submitted By: LIZBETH AGUAYO (REGULATOR)
Document Type: Monitoring Reports
Document Date: 1/31/2005
Size: 7,398 KB

Title: FIRST SEMI-ANNUAL 2004 DISCHARGE MONITORING PROGRAM REPORT - FIRST SEMI-ANNUAL 2004 DISCHARGE MONITORING PROGRAM REPORT
Title Link: https://geotracker.waterboards.ca.gov/regulators/deliverable_documents/1234525382/20%2D0221%207%2D30%2D2004%20first%20semmi%20annual%2Epdf
Type: MONITORING REPORT - SEMI-ANNUALLY

Submitted:
Submitted By: LIZBETH AGUAYO (REGULATOR)
Document Type: Monitoring Reports
Document Date: 7/30/2004
Size: 6,600 KB

Title: FIRST SEMI-ANNUAL 2022 AND 5-YEAR CONSTITUENTS OF CONCERN SELF-MONITORING PROGRAM REPORT
Title Link: https://geotracker.waterboards.ca.gov/esi/uploads/geo_report/4718830764/L10005750092.PDF
Type: OTHER REPORT / DOCUMENT
Submitted:
Submitted By: MARK WHEELER (AUTH_RP)
Document Type: Site Documents
Document Date: 7/31/2022*
Size: 24,752 KB

Title: NOTIFICATIONS OF PROPOSED SALES OF PARCELS B AND C
Title Link: https://geotracker.waterboards.ca.gov/esi/uploads/geo_report/3776965558/L10005750092.PDF
Type: OTHER REPORT / DOCUMENT
Submitted:
Submitted By: MARK WHEELER (AUTH_RP)
Document Type: Site Documents
Document Date: 7/30/2021*
Size: 6,865 KB

Title: ANNUAL MAINTENANCE REPORT
Title Link: https://geotracker.waterboards.ca.gov/esi/uploads/geo_report/7233355045/L10005750092.PDF
Type: OTHER REPORT / DOCUMENT
Submitted:
Submitted By: MARK WHEELER (AUTH_RP)
Document Type: Site Documents
Document Date: 7/31/2020*
Size: 1,424 KB

Title: THIRD PARTY GEOTECHNICAL AND ENVIRONMENTAL REVIEW PHASE II DEVELOPMENT PLAN - REGULATOR RESPONSE
Title Link: https://geotracker.waterboards.ca.gov/view_documents?global_id=L10005750092&document_id=5884223
Type: OTHER REPORT / DOCUMENT
Submitted:
Submitted By: CLEET CARLTON (REGULATOR)
Document Type: Site Documents
Document Date: 9/30/2013
Size:

Title: WORK PLAN TO COMPLETE INSTALLATION OF TUBEX PILES AND FOUNDATION FOR PG&E ELECTRIC TRANSMISSION TOWER - REGULATOR RESPONSE
Title Link: https://geotracker.waterboards.ca.gov/view_documents?global_id=L10005750092&document_id=5884206
Type: OTHER WORKPLAN
Submitted:
Submitted By: CLEET CARLTON (REGULATOR)
Document Type: Site Documents
Document Date: 2/25/2010
Size:

Title: APPROVAL OF NOTICE OF TERMINATION OF COVERAGE UNDER STATEWIDE STORM WATER PERMIT
Title Link: https://geotracker.waterboards.ca.gov/view_documents?global_id=L10005750092&enforcement_id=6279724
Type: NOTICE OF TERMINATION
Submitted:
Submitted By: CLEET CARLTON (REGULATOR)
Document Type: Site Documents
Document Date: 7/14/2009
Size:

Title: THE EVALUATION OF APPLICABLE SOIL AND GROUNDWATER INVESTIGATION DATA
Title Link: https://geotracker.waterboards.ca.gov/view_documents?global_id=L10005750092&document_id=6036793
Type: SOIL AND WATER INVESTIGATION REPORT
Submitted:
Submitted By: LIZBETH AGUAYO (REGULATOR)
Document Type: Site Documents

Document Date: 10/3/1991
Size:

Title: RESULTS OF VERIFICATION RESAMPLING FOR INITIAL MEASURABLY SIGNIFICANT RESULT, SECOND SEMI-ANNUAL 2022 MONITORING EVENT
Title Link: https://geotracker.waterboards.ca.gov/esi/uploads/geo_report/7900878548/L10005750092.PDF
Type: MONITORING REPORT - OTHER
Submitted:
Submitted By: MARK WHEELER (AUTH_RP)
Document Type: Monitoring Reports
Document Date: 2/16/2023
Size: 168 KB

Title: FIRST SEMI-ANNUAL 2019 DISCHARGE MONITORING PROGRAM REPORT
Title Link: https://geotracker.waterboards.ca.gov/esi/uploads/geo_report/1531531214/L10005750092.PDF
Type: MONITORING REPORT - SEMI-ANNUALLY
Submitted:
Submitted By: MARK WHEELER (AUTH_RP)
Document Type: Monitoring Reports
Document Date: 7/31/2019
Size: 11,530 KB

Title: NOTIFICATION OF INITIAL MEASURABLY SIGNIFICANT RESULTS FOR ONE VOC AND TWO INORGANIC PARAMETERS, SECOND SEMI-ANNUAL 2013 MONITORING EVENT - NOTIFICATION OF INITIAL MEASURABLY SIGNIFICANT RESULTS FOR ONE VOC AND TWO INORGANIC PARAMETERS
Title Link: https://geotracker.waterboards.ca.gov/regulators/deliverable_documents/2813494622/1%2D22%2D2014%20%20NOTIFICATION%20OF%20INITIAL%20MEASURABLY%20SIGNIFICANT%20RESULTS%20FOR%20ONE%20VOC%20AND%20TWO%20INORGANIC%20PARAMETERS%20SECOND%20SEMI%2DANNUAL%202013%20MONITORING%20EVENT%20HIGHWAY%20237%20LANDFILL%2Epdf
Type: MONITORING REPORT - OTHER
Submitted:
Submitted By: CLEET CARLTON (REGULATOR)
Document Type: Monitoring Reports
Document Date: 1/24/2014
Size: 471 KB

Title: FIRST SEMI-ANNUAL 2011 DISCHARGE MONITORING PROGRAM REPORT
Title Link: https://geotracker.waterboards.ca.gov/esi/uploads/geo_report/6192245423/L10005750092.PDF
Type: MONITORING REPORT - SEMI-ANNUALLY
Submitted:
Submitted By: MARK WHEELER (AUTH_RP)
Document Type: Monitoring Reports
Document Date: 7/29/2011*
Size: 7,761 KB

Title: SECOND SEMI-ANNUAL AND ANNUAL 2010 DISCHARGE MONITORING PROGRAM REPORT
Title Link: https://geotracker.waterboards.ca.gov/esi/uploads/geo_report/7823530077/L10005750092.PDF
Type: MONITORING REPORT - ANNUALLY
Submitted:
Submitted By: MARK WHEELER (AUTH_RP)
Document Type: Monitoring Reports
Document Date: 3/3/2010*
Size: 13,453 KB

Map Key	Number of Records	Direction	Distance (mi/ft)	Elev/Diff (ft)	Site	DB
432	2 of 16	SSW	0.24 / 1,284.31	57.08 / 52	US ER AMERICA CENTER 4, LLC 6220 AMERICA CENTER DR ALVISO CA 95002	EMISSIONS

2020 Criteria Data

CO:	43	**CHAPIS:**	
Air Basin:	SF	**CERR Code:**	
Facility ID:	24225	**ROGT:**	.0001416730595
District:	BA	**COT:**	.002621953
Facility SIC Code:	1531	**NOXT:**	.00030655
CO ID:	SCL	**SOXT:**	.07182263

Map Key	Number of Records	Direction	Distance (mi/ft)	Elev/Diff (ft)	Site	DB

DISN: BAY AREA AQMD
TOGT: .000161267
PMT: .000137322
PM10T: .000131829

2020 Toxic Data

CO: 43
Air Basin: SF
Facility ID: 24225
District: BA
Facility SIC Code: 1531
COID: SCL
Non-Cancer Chronic Haz Ind:
Non-Cancer Acute Haz Ind:

DISN: BAY AREA AQMD
CHAPIS:
CHERR Code:
TS:
Health Risk Asmt:

---

432 | ***3 of 16*** | ***SSW*** | ***0.24 / 1,284.31*** | ***57.08 / 52*** | ***HIGHWAY 237 LANDFILL, SAN JOSE***
6220 America Center Drive
SAN JOSE CA | ***PFAS SAMPLING***

Global ID: L10005750092
Location ID: G-15
Field Pt Class: MW
Site Use: MSW Landfill
Site Type: Land Disposal Site

Latitude: 37.4200753
Longitude: -121.9808864

PFAS Chemicals

Sample ID: G-15
Matrix: Liquid
Chemical: PFOSA
Qualifier: ND
Value : 0
Lab Notes:

Reporting Limit: 1.9
Detection Limit: 0.33
QRAA: 0
Units: NG/L
Date: 10/10/2019
Regional Board: SAN FRANCISCO BAY RWQCB (REGION 2)

Sample ID: G-15
Matrix: Liquid
Chemical: PFPES
Qualifier: =
Value : 5.8
Lab Notes:

Reporting Limit: 1.9
Detection Limit: 0.29
QRAA: 0
Units: NG/L
Date: 10/10/2019
Regional Board: SAN FRANCISCO BAY RWQCB (REGION 2)

Sample ID: G-15
Matrix: Liquid
Chemical: PFOA
Qualifier: <
Value : 1.8
Lab Notes:

Reporting Limit: 1.8
Detection Limit: 0.75
QRAA: 0
Units: NG/L
Date: 4/26/2022
Regional Board: SAN FRANCISCO BAY RWQCB (REGION 2)

Sample ID: G-15
Matrix: Liquid
Chemical: PFTRIDA
Qualifier: <
Value : 1.8
Lab Notes:

Reporting Limit: 1.8
Detection Limit: 1.2
QRAA: 0
Units: NG/L
Date: 4/26/2022
Regional Board: SAN FRANCISCO BAY RWQCB (REGION 2)

Sample ID: G-15
Matrix: Liquid
Chemical: PFBSA
Qualifier: =
Value : 7.9
Lab Notes:

Reporting Limit: 1.9
Detection Limit: 0.19
QRAA: 0
Units: NG/L
Date: 10/10/2019
Regional Board: SAN FRANCISCO BAY RWQCB (REGION 2)

Sample ID: G-15
Matrix: Liquid

Reporting Limit: 1.8
Detection Limit: 0.29

Chemical:	5:3FTCA	**QRAA:**	0
Qualifier:	<	**Units:**	NG/L
Value :	1.8	**Date:**	4/26/2022
Lab Notes:		**Regional Board:**	SAN FRANCISCO BAY RWQCB (REGION 2)
Sample ID:	G-15	**Reporting Limit:**	1.8
Matrix:	Liquid	**Detection Limit:**	0.49
Chemical:	7:3FTCA	**QRAA:**	0
Qualifier:	<	**Units:**	NG/L
Value :	1.8	**Date:**	4/26/2022
Lab Notes:		**Regional Board:**	SAN FRANCISCO BAY RWQCB (REGION 2)
Sample ID:	G-15	**Reporting Limit:**	1.9
Matrix:	Liquid	**Detection Limit:**	0.28
Chemical:	PFTEDA	**QRAA:**	0
Qualifier:	ND	**Units:**	NG/L
Value :	0	**Date:**	10/10/2019
Lab Notes:		**Regional Board:**	SAN FRANCISCO BAY RWQCB (REGION 2)
Sample ID:	G-15	**Reporting Limit:**	4.4
Matrix:	Liquid	**Detection Limit:**	1.2
Chemical:	NETFOSAA	**QRAA:**	0
Qualifier:	<	**Units:**	NG/L
Value :	4.4	**Date:**	4/26/2022
Lab Notes:		**Regional Board:**	SAN FRANCISCO BAY RWQCB (REGION 2)
Sample ID:	G-15	**Reporting Limit:**	1.8
Matrix:	Liquid	**Detection Limit:**	0.87
Chemical:	PFOSA	**QRAA:**	0
Qualifier:	<	**Units:**	NG/L
Value :	1.8	**Date:**	4/26/2022
Lab Notes:		**Regional Board:**	SAN FRANCISCO BAY RWQCB (REGION 2)
Sample ID:	G-15	**Reporting Limit:**	1.9
Matrix:	Liquid	**Detection Limit:**	0.3
Chemical:	PFNDCA	**QRAA:**	0
Qualifier:	ND	**Units:**	NG/L
Value :	0	**Date:**	10/10/2019
Lab Notes:		**Regional Board:**	SAN FRANCISCO BAY RWQCB (REGION 2)
Sample ID:	G-15	**Reporting Limit:**	19
Matrix:	Liquid	**Detection Limit:**	1.9
Chemical:	6:2FTS	**QRAA:**	0
Qualifier:	ND	**Units:**	NG/L
Value :	0	**Date:**	10/10/2019
Lab Notes:		**Regional Board:**	SAN FRANCISCO BAY RWQCB (REGION 2)
Sample ID:	G-15	**Reporting Limit:**	1.8
Matrix:	Liquid	**Detection Limit:**	0.24
Chemical:	PFNA	**QRAA:**	0
Qualifier:	<	**Units:**	NG/L
Value :	1.8	**Date:**	4/26/2022
Lab Notes:		**Regional Board:**	SAN FRANCISCO BAY RWQCB (REGION 2)
Sample ID:	G-15	**Reporting Limit:**	19
Matrix:	Liquid	**Detection Limit:**	1.9
Chemical:	8:2FTS	**QRAA:**	0
Qualifier:	ND	**Units:**	NG/L
Value :	0	**Date:**	10/10/2019
Lab Notes:		**Regional Board:**	SAN FRANCISCO BAY RWQCB (REGION 2)
Sample ID:	G-15	**Reporting Limit:**	1.8
Matrix:	Liquid	**Detection Limit:**	0.38
Chemical:	3:3FTCA	**QRAA:**	0
Qualifier:	<	**Units:**	NG/L
Value :	1.8	**Date:**	4/26/2022
Lab Notes:		**Regional Board:**	SAN FRANCISCO BAY RWQCB (REGION 2)
Sample ID:	G-15	**Reporting Limit:**	1.9

Matrix:	Liquid	**Detection Limit:**	0.33
Chemical:	PFBA	**QRAA:**	0
Qualifier:	=	**Units:**	NG/L
Value :	58	**Date:**	10/10/2019
Lab Notes:		**Regional Board:**	SAN FRANCISCO BAY RWQCB (REGION 2)

Sample ID:	G-15	**Reporting Limit:**	1.8
Matrix:	Liquid	**Detection Limit:**	0.33
Chemical:	PFNS	**QRAA:**	0
Qualifier:	<	**Units:**	NG/L
Value :	1.8	**Date:**	4/26/2022
Lab Notes:		**Regional Board:**	SAN FRANCISCO BAY RWQCB (REGION 2)

Sample ID:	G-15	**Reporting Limit:**	1.9
Matrix:	Liquid	**Detection Limit:**	0.55
Chemical:	PFHA	**QRAA:**	0
Qualifier:	=	**Units:**	NG/L
Value :	13	**Date:**	10/10/2019
Lab Notes:		**Regional Board:**	SAN FRANCISCO BAY RWQCB (REGION 2)

Sample ID:	G-15	**Reporting Limit:**	1.8
Matrix:	Liquid	**Detection Limit:**	0.41
Chemical:	8:2FTS	**QRAA:**	0
Qualifier:	<	**Units:**	NG/L
Value :	1.8	**Date:**	4/26/2022
Lab Notes:		**Regional Board:**	SAN FRANCISCO BAY RWQCB (REGION 2)

Sample ID:	G-15	**Reporting Limit:**	19
Matrix:	Liquid	**Detection Limit:**	5
Chemical:	4:2FTS	**QRAA:**	0
Qualifier:	ND	**Units:**	NG/L
Value :	0	**Date:**	10/10/2019
Lab Notes:		**Regional Board:**	SAN FRANCISCO BAY RWQCB (REGION 2)

Sample ID:	G-15	**Reporting Limit:**	1.8
Matrix:	Liquid	**Detection Limit:**	0.5
Chemical:	PFHXSA	**QRAA:**	0
Qualifier:	<	**Units:**	NG/L
Value :	1.8	**Date:**	4/26/2022
Lab Notes:		**Regional Board:**	SAN FRANCISCO BAY RWQCB (REGION 2)

Sample ID:	G-15	**Reporting Limit:**	1.9
Matrix:	Liquid	**Detection Limit:**	0.18
Chemical:	PFHPSA	**QRAA:**	0
Qualifier:	ND	**Units:**	NG/L
Value :	0	**Date:**	10/10/2019
Lab Notes:		**Regional Board:**	SAN FRANCISCO BAY RWQCB (REGION 2)

Sample ID:	G-15	**Reporting Limit:**	1.8
Matrix:	Liquid	**Detection Limit:**	0.49
Chemical:	PFDOA	**QRAA:**	0
Qualifier:	<	**Units:**	NG/L
Value :	1.8	**Date:**	4/26/2022
Lab Notes:		**Regional Board:**	SAN FRANCISCO BAY RWQCB (REGION 2)

Sample ID:	G-15	**Reporting Limit:**	4.4
Matrix:	Liquid	**Detection Limit:**	1.1
Chemical:	NMEFOSAA	**QRAA:**	0
Qualifier:	<	**Units:**	NG/L
Value :	4.4	**Date:**	4/26/2022
Lab Notes:		**Regional Board:**	SAN FRANCISCO BAY RWQCB (REGION 2)

Sample ID:	G-15	**Reporting Limit:**	1.9
Matrix:	Liquid	**Detection Limit:**	0.81
Chemical:	PFOA	**QRAA:**	0
Qualifier:	=	**Units:**	NG/L
Value :	4.7	**Date:**	10/10/2019
Lab Notes:		**Regional Board:**	SAN FRANCISCO BAY RWQCB (REGION 2)

Sample ID:	G-15	**Reporting Limit:**	1.8
Matrix:	Liquid	**Detection Limit:**	0.22
Chemical:	PFHPA	**QRAA:**	0
Qualifier:	<	**Units:**	NG/L
Value :	1.8	**Date:**	4/26/2022
Lab Notes:		**Regional Board:**	SAN FRANCISCO BAY RWQCB (REGION 2)

Sample ID:	G-15	**Reporting Limit:**	1.9
Matrix:	Liquid	**Detection Limit:**	0.47
Chemical:	PFPA	**QRAA:**	0
Qualifier:	=	**Units:**	NG/L
Value :	11	**Date:**	10/10/2019
Lab Notes:		**Regional Board:**	SAN FRANCISCO BAY RWQCB (REGION 2)

Sample ID:	G-15	**Reporting Limit:**	1.8
Matrix:	Liquid	**Detection Limit:**	0.27
Chemical:	PFPES	**QRAA:**	0
Qualifier:	<	**Units:**	NG/L
Value :	1.8	**Date:**	4/26/2022
Lab Notes:		**Regional Board:**	SAN FRANCISCO BAY RWQCB (REGION 2)

Sample ID:	G-15	**Reporting Limit:**	1.9
Matrix:	Liquid	**Detection Limit:**	0.52
Chemical:	PFOS	**QRAA:**	0
Qualifier:	ND	**Units:**	NG/L
Value :	0	**Date:**	10/10/2019
Lab Notes:		**Regional Board:**	SAN FRANCISCO BAY RWQCB (REGION 2)

Sample ID:	G-15	**Reporting Limit:**	1.8
Matrix:	Liquid	**Detection Limit:**	0.51
Chemical:	PFHA	**QRAA:**	0
Qualifier:	<	**Units:**	NG/L
Value :	1.8	**Date:**	4/26/2022
Lab Notes:		**Regional Board:**	SAN FRANCISCO BAY RWQCB (REGION 2)

Sample ID:	G-15	**Reporting Limit:**	1.8
Matrix:	Liquid	**Detection Limit:**	0.21
Chemical:	4:2FTS	**QRAA:**	0
Qualifier:	<	**Units:**	NG/L
Value :	1.8	**Date:**	4/26/2022
Lab Notes:		**Regional Board:**	SAN FRANCISCO BAY RWQCB (REGION 2)

Sample ID:	G-15	**Reporting Limit:**	1.8
Matrix:	Liquid	**Detection Limit:**	0.28
Chemical:	11ClPF3OUDS	**QRAA:**	0
Qualifier:	<	**Units:**	NG/L
Value :	1.8	**Date:**	4/26/2022
Lab Notes:		**Regional Board:**	SAN FRANCISCO BAY RWQCB (REGION 2)

Sample ID:	G-15	**Reporting Limit:**	1.9
Matrix:	Liquid	**Detection Limit:**	0.31
Chemical:	PFDSA	**QRAA:**	0
Qualifier:	ND	**Units:**	NG/L
Value :	0	**Date:**	10/10/2019
Lab Notes:		**Regional Board:**	SAN FRANCISCO BAY RWQCB (REGION 2)

Sample ID:	G-15	**Reporting Limit:**	1.8
Matrix:	Liquid	**Detection Limit:**	0.28
Chemical:	PFDSA	**QRAA:**	0
Qualifier:	<	**Units:**	NG/L
Value :	1.8	**Date:**	4/26/2022
Lab Notes:		**Regional Board:**	SAN FRANCISCO BAY RWQCB (REGION 2)

Sample ID:	G-15	**Reporting Limit:**	1.8
Matrix:	Liquid	**Detection Limit:**	0.65
Chemical:	PFTEDA	**QRAA:**	0
Qualifier:	<	**Units:**	NG/L
Value :	1.8	**Date:**	4/26/2022
Lab Notes:		**Regional Board:**	SAN FRANCISCO BAY RWQCB (REGION 2)

Sample ID:	G-15	**Reporting Limit:**	1.8
Matrix:	Liquid	**Detection Limit:**	0.17
Chemical:	PFHPSA	**QRAA:**	0
Qualifier:	<	**Units:**	NG/L
Value :	1.8	**Date:**	4/26/2022
Lab Notes:		**Regional Board:**	SAN FRANCISCO BAY RWQCB (REGION 2)

Sample ID:	G-15	**Reporting Limit:**	1.9
Matrix:	Liquid	**Detection Limit:**	0.16
Chemical:	PFHXSA	**QRAA:**	0
Qualifier:	=	**Units:**	NG/L
Value :	2.6	**Date:**	10/10/2019
Lab Notes:	MB	**Regional Board:**	SAN FRANCISCO BAY RWQCB (REGION 2)

Sample ID:	G-15	**Reporting Limit:**	4.4
Matrix:	Liquid	**Detection Limit:**	2.1
Chemical:	PFBA	**QRAA:**	0
Qualifier:	=	**Units:**	NG/L
Value :	23	**Date:**	4/26/2022
Lab Notes:		**Regional Board:**	SAN FRANCISCO BAY RWQCB (REGION 2)

Sample ID:	G-15	**Reporting Limit:**	19
Matrix:	Liquid	**Detection Limit:**	1.8
Chemical:	NETFOSAA	**QRAA:**	0
Qualifier:	ND	**Units:**	NG/L
Value :	0	**Date:**	10/10/2019
Lab Notes:		**Regional Board:**	SAN FRANCISCO BAY RWQCB (REGION 2)

Sample ID:	G-15	**Reporting Limit:**	1.9
Matrix:	Liquid	**Detection Limit:**	0.15
Chemical:	PFNS	**QRAA:**	0
Qualifier:	ND	**Units:**	NG/L
Value :	0	**Date:**	10/10/2019
Lab Notes:		**Regional Board:**	SAN FRANCISCO BAY RWQCB (REGION 2)

Sample ID:	G-15	**Reporting Limit:**	1.8
Matrix:	Liquid	**Detection Limit:**	0.97
Chemical:	PFUNDCA	**QRAA:**	0
Qualifier:	<	**Units:**	NG/L
Value :	1.8	**Date:**	4/26/2022
Lab Notes:		**Regional Board:**	SAN FRANCISCO BAY RWQCB (REGION 2)

Sample ID:	G-15	**Reporting Limit:**	4.4
Matrix:	Liquid	**Detection Limit:**	2.2
Chemical:	6:2FTS	**QRAA:**	0
Qualifier:	<	**Units:**	NG/L
Value :	4.4	**Date:**	4/26/2022
Lab Notes:		**Regional Board:**	SAN FRANCISCO BAY RWQCB (REGION 2)

Sample ID:	G-15	**Reporting Limit:**	1.8
Matrix:	Liquid	**Detection Limit:**	0.27
Chemical:	PFNDCA	**QRAA:**	0
Qualifier:	<	**Units:**	NG/L
Value :	1.8	**Date:**	4/26/2022
Lab Notes:		**Regional Board:**	SAN FRANCISCO BAY RWQCB (REGION 2)

Sample ID:	G-15	**Reporting Limit:**	1.9
Matrix:	Liquid	**Detection Limit:**	0.53
Chemical:	PFDOA	**QRAA:**	0
Qualifier:	ND	**Units:**	NG/L
Value :	0	**Date:**	10/10/2019
Lab Notes:		**Regional Board:**	SAN FRANCISCO BAY RWQCB (REGION 2)

Sample ID:	G-15	**Reporting Limit:**	1.9
Matrix:	Liquid	**Detection Limit:**	0.24
Chemical:	PFHPA	**QRAA:**	0
Qualifier:	=	**Units:**	NG/L
Value :	6.8	**Date:**	10/10/2019

Lab Notes:		**Regional Board:**	SAN FRANCISCO BAY RWQCB (REGION 2)
Sample ID:	G-15	**Reporting Limit:**	1.8
Matrix:	Liquid	**Detection Limit:**	0.18
Chemical:	PFBSA	**QRAA:**	0
Qualifier:	=	**Units:**	NG/L
Value :	2.6	**Date:**	4/26/2022
Lab Notes:		**Regional Board:**	SAN FRANCISCO BAY RWQCB (REGION 2)
Sample ID:	G-15	**Reporting Limit:**	19
Matrix:	Liquid	**Detection Limit:**	3
Chemical:	NMEFOSAA	**QRAA:**	0
Qualifier:	ND	**Units:**	NG/L
Value :	0	**Date:**	10/10/2019
Lab Notes:		**Regional Board:**	SAN FRANCISCO BAY RWQCB (REGION 2)
Sample ID:	G-15	**Reporting Limit:**	1.8
Matrix:	Liquid	**Detection Limit:**	0.48
Chemical:	PFOS	**QRAA:**	0
Qualifier:	<	**Units:**	NG/L
Value :	1.8	**Date:**	4/26/2022
Lab Notes:		**Regional Board:**	SAN FRANCISCO BAY RWQCB (REGION 2)
Sample ID:	G-15	**Reporting Limit:**	1.9
Matrix:	Liquid	**Detection Limit:**	0.26
Chemical:	PFNA	**QRAA:**	0
Qualifier:	ND	**Units:**	NG/L
Value :	0	**Date:**	10/10/2019
Lab Notes:		**Regional Board:**	SAN FRANCISCO BAY RWQCB (REGION 2)
Sample ID:	G-15	**Reporting Limit:**	1.9
Matrix:	Liquid	**Detection Limit:**	1.1
Chemical:	PFUNDCA	**QRAA:**	0
Qualifier:	ND	**Units:**	NG/L
Value :	0	**Date:**	10/10/2019
Lab Notes:		**Regional Board:**	SAN FRANCISCO BAY RWQCB (REGION 2)
Sample ID:	G-15	**Reporting Limit:**	3.5
Matrix:	Liquid	**Detection Limit:**	1.3
Chemical:	HFPA-DA	**QRAA:**	0
Qualifier:	<	**Units:**	NG/L
Value :	3.5	**Date:**	4/26/2022
Lab Notes:		**Regional Board:**	SAN FRANCISCO BAY RWQCB (REGION 2)
Sample ID:	G-15	**Reporting Limit:**	1.9
Matrix:	Liquid	**Detection Limit:**	1.2
Chemical:	PFTRIDA	**QRAA:**	0
Qualifier:	ND	**Units:**	NG/L
Value :	0	**Date:**	10/10/2019
Lab Notes:		**Regional Board:**	SAN FRANCISCO BAY RWQCB (REGION 2)
Sample ID:	G-15	**Reporting Limit:**	1.8
Matrix:	Liquid	**Detection Limit:**	0.43
Chemical:	PFPA	**QRAA:**	0
Qualifier:	=	**Units:**	NG/L
Value :	6.9	**Date:**	4/26/2022
Lab Notes:		**Regional Board:**	SAN FRANCISCO BAY RWQCB (REGION 2)
Sample ID:	G-15	**Reporting Limit:**	1.8
Matrix:	Liquid	**Detection Limit:**	0.21
Chemical:	9ClPF3ONS	**QRAA:**	0
Qualifier:	<	**Units:**	NG/L
Value :	1.8	**Date:**	4/26/2022
Lab Notes:		**Regional Board:**	SAN FRANCISCO BAY RWQCB (REGION 2)
Sample ID:	G-15	**Reporting Limit:**	1.8
Matrix:	Liquid	**Detection Limit:**	0.35
Chemical:	ADONA	**QRAA:**	0
Qualifier:	<	**Units:**	NG/L

Map Key	Number of Records	Direction	Distance (mi/ft)	Elev/Diff (ft)	Site	DB

Value :	1.8	**Date:**	4/26/2022
Lab Notes:		**Regional Board:**	SAN FRANCISCO BAY RWQCB (REGION 2)

432 **4 of 16** **SSW** **0.24 / 1,284.31** **57.08 / 52** **HIGHWAY 237 LANDFILL, SAN JOSE**
6220 America Center Drive
SAN JOSE CA
PFAS SAMPLING

Global ID:	L10005750092	**Latitude:**	37.4226816999999
Location ID:	G-3	**Longitude:**	-121.9800991
Field Pt Class:	MW		
Site Use:	MSW Landfill		
Site Type:	Land Disposal Site		

PFAS Chemicals

Sample ID:	G-3	**Reporting Limit:**	1.8
Matrix:	Liquid	**Detection Limit:**	0.88
Chemical:	PFOSA	**QRAA:**	0
Qualifier:	<	**Units:**	NG/L
Value :	1.8	**Date:**	4/25/2022
Lab Notes:		**Regional Board:**	SAN FRANCISCO BAY RWQCB (REGION 2)

Sample ID:	G-3	**Reporting Limit:**	3.6
Matrix:	Liquid	**Detection Limit:**	1.4
Chemical:	HFPA-DA	**QRAA:**	0
Qualifier:	<	**Units:**	NG/L
Value :	3.6	**Date:**	4/25/2022
Lab Notes:		**Regional Board:**	SAN FRANCISCO BAY RWQCB (REGION 2)

Sample ID:	G-3	**Reporting Limit:**	1.8
Matrix:	Liquid	**Detection Limit:**	0.52
Chemical:	PFHA	**QRAA:**	0
Qualifier:	=	**Units:**	NG/L
Value :	45	**Date:**	4/25/2022
Lab Notes:		**Regional Board:**	SAN FRANCISCO BAY RWQCB (REGION 2)

Sample ID:	G-3	**Reporting Limit:**	1.8
Matrix:	Liquid	**Detection Limit:**	0.99
Chemical:	PFUNDCA	**QRAA:**	0
Qualifier:	<	**Units:**	NG/L
Value :	1.8	**Date:**	4/25/2022
Lab Notes:		**Regional Board:**	SAN FRANCISCO BAY RWQCB (REGION 2)

Sample ID:	G-3	**Reporting Limit:**	1.8
Matrix:	Liquid	**Detection Limit:**	0.33
Chemical:	PFNS	**QRAA:**	0
Qualifier:	<	**Units:**	NG/L
Value :	1.8	**Date:**	4/25/2022
Lab Notes:		**Regional Board:**	SAN FRANCISCO BAY RWQCB (REGION 2)

Sample ID:	G-3	**Reporting Limit:**	1.8
Matrix:	Liquid	**Detection Limit:**	0.5
Chemical:	7:3FTCA	**QRAA:**	0
Qualifier:	<	**Units:**	NG/L
Value :	1.8	**Date:**	4/25/2022
Lab Notes:		**Regional Board:**	SAN FRANCISCO BAY RWQCB (REGION 2)

Sample ID:	G-3	**Reporting Limit:**	1.8
Matrix:	Liquid	**Detection Limit:**	0.44
Chemical:	PFPA	**QRAA:**	0
Qualifier:	=	**Units:**	NG/L
Value :	23	**Date:**	4/25/2022
Lab Notes:		**Regional Board:**	SAN FRANCISCO BAY RWQCB (REGION 2)

Sample ID:	G-3	**Reporting Limit:**	1.8
Matrix:	Liquid	**Detection Limit:**	0.22

Chemical:	4:2FTS	**QRAA:**	0
Qualifier:	<	**Units:**	NG/L
Value :	1.8	**Date:**	4/25/2022
Lab Notes:		**Regional Board:**	SAN FRANCISCO BAY RWQCB (REGION 2)
Sample ID:	G-3	**Reporting Limit:**	1.8
Matrix:	Liquid	**Detection Limit:**	0.49
Chemical:	PFOS	**QRAA:**	0
Qualifier:	=	**Units:**	NG/L
Value :	64	**Date:**	4/25/2022
Lab Notes:		**Regional Board:**	SAN FRANCISCO BAY RWQCB (REGION 2)
Sample ID:	G-3	**Reporting Limit:**	1.8
Matrix:	Liquid	**Detection Limit:**	0.5
Chemical:	PFDOA	**QRAA:**	0
Qualifier:	<	**Units:**	NG/L
Value :	1.8	**Date:**	4/25/2022
Lab Notes:		**Regional Board:**	SAN FRANCISCO BAY RWQCB (REGION 2)
Sample ID:	G-3	**Reporting Limit:**	1.8
Matrix:	Liquid	**Detection Limit:**	0.17
Chemical:	PFHPSA	**QRAA:**	0
Qualifier:	<	**Units:**	NG/L
Value :	1.8	**Date:**	4/25/2022
Lab Notes:		**Regional Board:**	SAN FRANCISCO BAY RWQCB (REGION 2)
Sample ID:	G-3	**Reporting Limit:**	1.8
Matrix:	Liquid	**Detection Limit:**	0.42
Chemical:	8:2FTS	**QRAA:**	0
Qualifier:	<	**Units:**	NG/L
Value :	1.8	**Date:**	4/25/2022
Lab Notes:		**Regional Board:**	SAN FRANCISCO BAY RWQCB (REGION 2)
Sample ID:	G-3	**Reporting Limit:**	4.5
Matrix:	Liquid	**Detection Limit:**	1.2
Chemical:	NETFOSAA	**QRAA:**	0
Qualifier:	=	**Units:**	NG/L
Value :	6.7	**Date:**	4/25/2022
Lab Notes:		**Regional Board:**	SAN FRANCISCO BAY RWQCB (REGION 2)
Sample ID:	G-3	**Reporting Limit:**	1.8
Matrix:	Liquid	**Detection Limit:**	0.24
Chemical:	PFNA	**QRAA:**	0
Qualifier:	<	**Units:**	NG/L
Value :	1.8	**Date:**	4/25/2022
Lab Notes:		**Regional Board:**	SAN FRANCISCO BAY RWQCB (REGION 2)
Sample ID:	G-3	**Reporting Limit:**	1.8
Matrix:	Liquid	**Detection Limit:**	0.29
Chemical:	11ClPF3OUDS	**QRAA:**	0
Qualifier:	<	**Units:**	NG/L
Value :	1.8	**Date:**	4/25/2022
Lab Notes:		**Regional Board:**	SAN FRANCISCO BAY RWQCB (REGION 2)
Sample ID:	G-3	**Reporting Limit:**	1.8
Matrix:	Liquid	**Detection Limit:**	0.36
Chemical:	ADONA	**QRAA:**	0
Qualifier:	<	**Units:**	NG/L
Value :	1.8	**Date:**	4/25/2022
Lab Notes:		**Regional Board:**	SAN FRANCISCO BAY RWQCB (REGION 2)
Sample ID:	G-3	**Reporting Limit:**	1.8
Matrix:	Liquid	**Detection Limit:**	0.66
Chemical:	PFTEDA	**QRAA:**	0
Qualifier:	<	**Units:**	NG/L
Value :	1.8	**Date:**	4/25/2022
Lab Notes:		**Regional Board:**	SAN FRANCISCO BAY RWQCB (REGION 2)
Sample ID:	G-3	**Reporting Limit:**	4.5

Matrix:	Liquid	**Detection Limit:**	2.3
Chemical:	6:2FTS	**QRAA:**	0
Qualifier:	<	**Units:**	NG/L
Value :	4.5	**Date:**	4/25/2022
Lab Notes:		**Regional Board:**	SAN FRANCISCO BAY RWQCB (REGION 2)

Sample ID:	G-3	**Reporting Limit:**	1.8
Matrix:	Liquid	**Detection Limit:**	0.77
Chemical:	PFOA	**QRAA:**	0
Qualifier:	=	**Units:**	NG/L
Value :	34	**Date:**	4/25/2022
Lab Notes:		**Regional Board:**	SAN FRANCISCO BAY RWQCB (REGION 2)

Sample ID:	G-3	**Reporting Limit:**	1.8
Matrix:	Liquid	**Detection Limit:**	0.39
Chemical:	3:3FTCA	**QRAA:**	0
Qualifier:	<	**Units:**	NG/L
Value :	1.8	**Date:**	4/25/2022
Lab Notes:		**Regional Board:**	SAN FRANCISCO BAY RWQCB (REGION 2)

Sample ID:	G-3	**Reporting Limit:**	4.5
Matrix:	Liquid	**Detection Limit:**	2.2
Chemical:	PFBA	**QRAA:**	0
Qualifier:	=	**Units:**	NG/L
Value :	45	**Date:**	4/25/2022
Lab Notes:		**Regional Board:**	SAN FRANCISCO BAY RWQCB (REGION 2)

Sample ID:	G-3	**Reporting Limit:**	4.5
Matrix:	Liquid	**Detection Limit:**	1.1
Chemical:	NMEFOSAA	**QRAA:**	0
Qualifier:	<	**Units:**	NG/L
Value :	4.5	**Date:**	4/25/2022
Lab Notes:		**Regional Board:**	SAN FRANCISCO BAY RWQCB (REGION 2)

Sample ID:	G-3	**Reporting Limit:**	1.8
Matrix:	Liquid	**Detection Limit:**	0.3
Chemical:	5:3FTCA	**QRAA:**	0
Qualifier:	<	**Units:**	NG/L
Value :	1.8	**Date:**	4/25/2022
Lab Notes:		**Regional Board:**	SAN FRANCISCO BAY RWQCB (REGION 2)

Sample ID:	G-3	**Reporting Limit:**	1.8
Matrix:	Liquid	**Detection Limit:**	1.2
Chemical:	PFTRIDA	**QRAA:**	0
Qualifier:	<	**Units:**	NG/L
Value :	1.8	**Date:**	4/25/2022
Lab Notes:		**Regional Board:**	SAN FRANCISCO BAY RWQCB (REGION 2)

Sample ID:	G-3	**Reporting Limit:**	1.8
Matrix:	Liquid	**Detection Limit:**	0.18
Chemical:	PFBSA	**QRAA:**	0
Qualifier:	=	**Units:**	NG/L
Value :	13	**Date:**	4/25/2022
Lab Notes:		**Regional Board:**	SAN FRANCISCO BAY RWQCB (REGION 2)

Sample ID:	G-3	**Reporting Limit:**	1.8
Matrix:	Liquid	**Detection Limit:**	0.23
Chemical:	PFHPA	**QRAA:**	0
Qualifier:	=	**Units:**	NG/L
Value :	10	**Date:**	4/25/2022
Lab Notes:		**Regional Board:**	SAN FRANCISCO BAY RWQCB (REGION 2)

Sample ID:	G-3	**Reporting Limit:**	1.8
Matrix:	Liquid	**Detection Limit:**	0.51
Chemical:	PFHXSA	**QRAA:**	0
Qualifier:	=	**Units:**	NG/L
Value :	10	**Date:**	4/25/2022
Lab Notes:		**Regional Board:**	SAN FRANCISCO BAY RWQCB (REGION 2)

Map Key	Number of Records	Direction	Distance (mi/ft)	Elev/Diff (ft)	Site	DB

Sample ID:	G-3	**Reporting Limit:**	1.8
Matrix:	Liquid	**Detection Limit:**	0.27
Chemical:	PFPES	**QRAA:**	0
Qualifier:	=	**Units:**	NG/L
Value :	2	**Date:**	4/25/2022
Lab Notes:		**Regional Board:**	SAN FRANCISCO BAY RWQCB (REGION 2)

Sample ID:	G-3	**Reporting Limit:**	1.8
Matrix:	Liquid	**Detection Limit:**	0.28
Chemical:	PFNDCA	**QRAA:**	0
Qualifier:	<	**Units:**	NG/L
Value :	1.8	**Date:**	4/25/2022
Lab Notes:		**Regional Board:**	SAN FRANCISCO BAY RWQCB (REGION 2)

Sample ID:	G-3	**Reporting Limit:**	1.8
Matrix:	Liquid	**Detection Limit:**	0.29
Chemical:	PFDSA	**QRAA:**	0
Qualifier:	<	**Units:**	NG/L
Value :	1.8	**Date:**	4/25/2022
Lab Notes:		**Regional Board:**	SAN FRANCISCO BAY RWQCB (REGION 2)

Sample ID:	G-3	**Reporting Limit:**	1.8
Matrix:	Liquid	**Detection Limit:**	0.22
Chemical:	9ClPF3ONS	**QRAA:**	0
Qualifier:	<	**Units:**	NG/L
Value :	1.8	**Date:**	4/25/2022
Lab Notes:		**Regional Board:**	SAN FRANCISCO BAY RWQCB (REGION 2)

432	5 of 16	SSW	0.24 / 1,284.31	57.08 / 52	HIGHWAY 237 LANDFILL, SAN JOSE 6220 America Center Drive SAN JOSE CA	PFAS SAMPLING

Global ID:	L10005750092	**Latitude:**	37.4183183999999
Location ID:	G-9R	**Longitude:**	-121.9823501
Field Pt Class:	MW		
Site Use:	MSW Landfill		
Site Type:	Land Disposal Site		

PFAS Chemicals

Sample ID:	G-9R	**Reporting Limit:**	1.8
Matrix:	Liquid	**Detection Limit:**	0.34
Chemical:	PFNS	**QRAA:**	0
Qualifier:	<	**Units:**	NG/L
Value :	1.8	**Date:**	4/26/2022
Lab Notes:		**Regional Board:**	SAN FRANCISCO BAY RWQCB (REGION 2)

Sample ID:	G-9R	**Reporting Limit:**	1.8
Matrix:	Liquid	**Detection Limit:**	0.51
Chemical:	PFDOA	**QRAA:**	0
Qualifier:	<	**Units:**	NG/L
Value :	1.8	**Date:**	4/26/2022
Lab Notes:		**Regional Board:**	SAN FRANCISCO BAY RWQCB (REGION 2)

Sample ID:	G-9R	**Reporting Limit:**	1.8
Matrix:	Liquid	**Detection Limit:**	0.18
Chemical:	PFBSA	**QRAA:**	0
Qualifier:	=	**Units:**	NG/L
Value :	17	**Date:**	4/26/2022
Lab Notes:		**Regional Board:**	SAN FRANCISCO BAY RWQCB (REGION 2)

Sample ID:	G-9R	**Reporting Limit:**	1.8
Matrix:	Liquid	**Detection Limit:**	0.28
Chemical:	PFNDCA	**QRAA:**	0
Qualifier:	<	**Units:**	NG/L
Value :	1.8	**Date:**	4/26/2022

Lab Notes:		**Regional Board:**	SAN FRANCISCO BAY RWQCB (REGION 2)
Sample ID:	G-9R	**Reporting Limit:**	1.8
Matrix:	Liquid	**Detection Limit:**	0.67
Chemical:	PFTEDA	**QRAA:**	0
Qualifier:	<	**Units:**	NG/L
Value :	1.8	**Date:**	4/26/2022
Lab Notes:		**Regional Board:**	SAN FRANCISCO BAY RWQCB (REGION 2)
Sample ID:	G-9R	**Reporting Limit:**	1.8
Matrix:	Liquid	**Detection Limit:**	1
Chemical:	PFUNDCA	**QRAA:**	0
Qualifier:	<	**Units:**	NG/L
Value :	1.8	**Date:**	4/26/2022
Lab Notes:		**Regional Board:**	SAN FRANCISCO BAY RWQCB (REGION 2)
Sample ID:	G-9R	**Reporting Limit:**	1.8
Matrix:	Liquid	**Detection Limit:**	0.28
Chemical:	PFPES	**QRAA:**	0
Qualifier:	=	**Units:**	NG/L
Value :	16	**Date:**	4/26/2022
Lab Notes:		**Regional Board:**	SAN FRANCISCO BAY RWQCB (REGION 2)
Sample ID:	G-9R	**Reporting Limit:**	1.8
Matrix:	Liquid	**Detection Limit:**	0.51
Chemical:	7:3FTCA	**QRAA:**	0
Qualifier:	<	**Units:**	NG/L
Value :	1.8	**Date:**	4/26/2022
Lab Notes:		**Regional Board:**	SAN FRANCISCO BAY RWQCB (REGION 2)
Sample ID:	G-9R	**Reporting Limit:**	1.8
Matrix:	Liquid	**Detection Limit:**	0.4
Chemical:	3:3FTCA	**QRAA:**	0
Qualifier:	<	**Units:**	NG/L
Value :	1.8	**Date:**	4/26/2022
Lab Notes:		**Regional Board:**	SAN FRANCISCO BAY RWQCB (REGION 2)
Sample ID:	G-9R	**Reporting Limit:**	1.8
Matrix:	Liquid	**Detection Limit:**	0.3
Chemical:	5:3FTCA	**QRAA:**	0
Qualifier:	<	**Units:**	NG/L
Value :	1.8	**Date:**	4/26/2022
Lab Notes:		**Regional Board:**	SAN FRANCISCO BAY RWQCB (REGION 2)
Sample ID:	G-9R	**Reporting Limit:**	4.6
Matrix:	Liquid	**Detection Limit:**	1.1
Chemical:	NMEFOSAA	**QRAA:**	0
Qualifier:	<	**Units:**	NG/L
Value :	4.6	**Date:**	4/26/2022
Lab Notes:		**Regional Board:**	SAN FRANCISCO BAY RWQCB (REGION 2)
Sample ID:	G-9R	**Reporting Limit:**	1.8
Matrix:	Liquid	**Detection Limit:**	0.17
Chemical:	PFHPSA	**QRAA:**	0
Qualifier:	<	**Units:**	NG/L
Value :	1.8	**Date:**	4/26/2022
Lab Notes:		**Regional Board:**	SAN FRANCISCO BAY RWQCB (REGION 2)
Sample ID:	G-9R	**Reporting Limit:**	1.8
Matrix:	Liquid	**Detection Limit:**	0.23
Chemical:	PFHPA	**QRAA:**	0
Qualifier:	<	**Units:**	NG/L
Value :	1.8	**Date:**	4/26/2022
Lab Notes:		**Regional Board:**	SAN FRANCISCO BAY RWQCB (REGION 2)
Sample ID:	G-9R	**Reporting Limit:**	1.8
Matrix:	Liquid	**Detection Limit:**	0.29
Chemical:	PFDSA	**QRAA:**	0
Qualifier:	<	**Units:**	NG/L

Value :	1.8	**Date:**	4/26/2022
Lab Notes:		**Regional Board:**	SAN FRANCISCO BAY RWQCB (REGION 2)
Sample ID:	G-9R	**Reporting Limit:**	1.8
Matrix:	Liquid	**Detection Limit:**	0.45
Chemical:	PFPA	**QRAA:**	0
Qualifier:	<	**Units:**	NG/L
Value :	1.8	**Date:**	4/26/2022
Lab Notes:		**Regional Board:**	SAN FRANCISCO BAY RWQCB (REGION 2)
Sample ID:	G-9R	**Reporting Limit:**	1.8
Matrix:	Liquid	**Detection Limit:**	1.2
Chemical:	PFTRIDA	**QRAA:**	0
Qualifier:	<	**Units:**	NG/L
Value :	1.8	**Date:**	4/26/2022
Lab Notes:		**Regional Board:**	SAN FRANCISCO BAY RWQCB (REGION 2)
Sample ID:	G-9R	**Reporting Limit:**	1.8
Matrix:	Liquid	**Detection Limit:**	0.22
Chemical:	4:2FTS	**QRAA:**	0
Qualifier:	<	**Units:**	NG/L
Value :	1.8	**Date:**	4/26/2022
Lab Notes:		**Regional Board:**	SAN FRANCISCO BAY RWQCB (REGION 2)
Sample ID:	G-9R	**Reporting Limit:**	1.8
Matrix:	Liquid	**Detection Limit:**	0.42
Chemical:	8:2FTS	**QRAA:**	0
Qualifier:	<	**Units:**	NG/L
Value :	1.8	**Date:**	4/26/2022
Lab Notes:		**Regional Board:**	SAN FRANCISCO BAY RWQCB (REGION 2)
Sample ID:	G-9R	**Reporting Limit:**	1.8
Matrix:	Liquid	**Detection Limit:**	0.25
Chemical:	PFNA	**QRAA:**	0
Qualifier:	<	**Units:**	NG/L
Value :	1.8	**Date:**	4/26/2022
Lab Notes:		**Regional Board:**	SAN FRANCISCO BAY RWQCB (REGION 2)
Sample ID:	G-9R	**Reporting Limit:**	1.8
Matrix:	Liquid	**Detection Limit:**	0.22
Chemical:	9ClPF3ONS	**QRAA:**	0
Qualifier:	<	**Units:**	NG/L
Value :	1.8	**Date:**	4/26/2022
Lab Notes:		**Regional Board:**	SAN FRANCISCO BAY RWQCB (REGION 2)
Sample ID:	G-9R	**Reporting Limit:**	1.8
Matrix:	Liquid	**Detection Limit:**	0.37
Chemical:	ADONA	**QRAA:**	0
Qualifier:	<	**Units:**	NG/L
Value :	1.8	**Date:**	4/26/2022
Lab Notes:		**Regional Board:**	SAN FRANCISCO BAY RWQCB (REGION 2)
Sample ID:	G-9R	**Reporting Limit:**	1.8
Matrix:	Liquid	**Detection Limit:**	0.5
Chemical:	PFOS	**QRAA:**	0
Qualifier:	=	**Units:**	NG/L
Value :	27	**Date:**	4/26/2022
Lab Notes:		**Regional Board:**	SAN FRANCISCO BAY RWQCB (REGION 2)
Sample ID:	G-9R	**Reporting Limit:**	4.6
Matrix:	Liquid	**Detection Limit:**	2.3
Chemical:	6:2FTS	**QRAA:**	0
Qualifier:	<	**Units:**	NG/L
Value :	4.6	**Date:**	4/26/2022
Lab Notes:		**Regional Board:**	SAN FRANCISCO BAY RWQCB (REGION 2)
Sample ID:	G-9R	**Reporting Limit:**	4.6
Matrix:	Liquid	**Detection Limit:**	2.2
Chemical:	PFBA	**QRAA:**	0

Qualifier:	=	**Units:**	NG/L
Value :	47	**Date:**	4/26/2022
Lab Notes:		**Regional Board:**	SAN FRANCISCO BAY RWQCB (REGION 2)

Sample ID:	G-9R	**Reporting Limit:**	1.8
Matrix:	Liquid	**Detection Limit:**	0.78
Chemical:	PFOA	**QRAA:**	0
Qualifier:	=	**Units:**	NG/L
Value :	3.8	**Date:**	4/26/2022
Lab Notes:		**Regional Board:**	SAN FRANCISCO BAY RWQCB (REGION 2)

Sample ID:	G-9R	**Reporting Limit:**	4.6
Matrix:	Liquid	**Detection Limit:**	1.2
Chemical:	NETFOSAA	**QRAA:**	0
Qualifier:	<	**Units:**	NG/L
Value :	4.6	**Date:**	4/26/2022
Lab Notes:		**Regional Board:**	SAN FRANCISCO BAY RWQCB (REGION 2)

Sample ID:	G-9R	**Reporting Limit:**	1.8
Matrix:	Liquid	**Detection Limit:**	0.29
Chemical:	11ClPF3OUDS	**QRAA:**	0
Qualifier:	<	**Units:**	NG/L
Value :	1.8	**Date:**	4/26/2022
Lab Notes:		**Regional Board:**	SAN FRANCISCO BAY RWQCB (REGION 2)

Sample ID:	G-9R	**Reporting Limit:**	3.7
Matrix:	Liquid	**Detection Limit:**	1.4
Chemical:	HFPA-DA	**QRAA:**	0
Qualifier:	<	**Units:**	NG/L
Value :	3.7	**Date:**	4/26/2022
Lab Notes:		**Regional Board:**	SAN FRANCISCO BAY RWQCB (REGION 2)

Sample ID:	G-9R	**Reporting Limit:**	1.8
Matrix:	Liquid	**Detection Limit:**	0.53
Chemical:	PFHA	**QRAA:**	0
Qualifier:	<	**Units:**	NG/L
Value :	1.8	**Date:**	4/26/2022
Lab Notes:		**Regional Board:**	SAN FRANCISCO BAY RWQCB (REGION 2)

Sample ID:	G-9R	**Reporting Limit:**	1.8
Matrix:	Liquid	**Detection Limit:**	0.52
Chemical:	PFHXSA	**QRAA:**	0
Qualifier:	=	**Units:**	NG/L
Value :	66	**Date:**	4/26/2022
Lab Notes:		**Regional Board:**	SAN FRANCISCO BAY RWQCB (REGION 2)

Sample ID:	G-9R	**Reporting Limit:**	1.8
Matrix:	Liquid	**Detection Limit:**	0.9
Chemical:	PFOSA	**QRAA:**	0
Qualifier:	<	**Units:**	NG/L
Value :	1.8	**Date:**	4/26/2022
Lab Notes:		**Regional Board:**	SAN FRANCISCO BAY RWQCB (REGION 2)

Map Key	Number of Records	Direction	Distance (mi/ft)	Elev/Diff (ft)	Site	DB
432	6 of 16	SSW	0.24 / 1,284.31	57.08 / 52	**HIGHWAY 237 LANDFILL, SAN JOSE** **6220 America Center Drive** **SAN JOSE CA**	PFAS SAMPLING

Global ID:	L10005750092	**Latitude:**	37.4170245999999
Location ID:	G-7R	**Longitude:**	-121.9800182
Field Pt Class:	MW		
Site Use:	MSW Landfill		
Site Type:	Land Disposal Site		

PFAS Chemicals

Sample ID:	G-7R	**Reporting Limit:**	18

Matrix:	Liquid	**Detection Limit:**	8.8
Chemical:	PFOSA	**QRAA:**	0
Qualifier:	<	**Units:**	NG/L
Value :	18	**Date:**	4/26/2022
Lab Notes:		**Regional Board:**	SAN FRANCISCO BAY RWQCB (REGION 2)

Sample ID:	G-7R	**Reporting Limit:**	18
Matrix:	Liquid	**Detection Limit:**	2.3
Chemical:	PFHPA	**QRAA:**	0
Qualifier:	=	**Units:**	NG/L
Value :	39	**Date:**	4/26/2022
Lab Notes:		**Regional Board:**	SAN FRANCISCO BAY RWQCB (REGION 2)

Sample ID:	G-7R	**Reporting Limit:**	45
Matrix:	Liquid	**Detection Limit:**	22
Chemical:	PFBA	**QRAA:**	0
Qualifier:	=	**Units:**	NG/L
Value :	2800	**Date:**	4/26/2022
Lab Notes:		**Regional Board:**	SAN FRANCISCO BAY RWQCB (REGION 2)

Sample ID:	G-7R	**Reporting Limit:**	36
Matrix:	Liquid	**Detection Limit:**	14
Chemical:	HFPA-DA	**QRAA:**	0
Qualifier:	<	**Units:**	NG/L
Value :	36	**Date:**	4/26/2022
Lab Notes:		**Regional Board:**	SAN FRANCISCO BAY RWQCB (REGION 2)

Sample ID:	G-7R	**Reporting Limit:**	18
Matrix:	Liquid	**Detection Limit:**	3.3
Chemical:	PFNS	**QRAA:**	0
Qualifier:	<	**Units:**	NG/L
Value :	18	**Date:**	4/26/2022
Lab Notes:		**Regional Board:**	SAN FRANCISCO BAY RWQCB (REGION 2)

Sample ID:	G-7R	**Reporting Limit:**	45
Matrix:	Liquid	**Detection Limit:**	12
Chemical:	NETFOSAA	**QRAA:**	0
Qualifier:	<	**Units:**	NG/L
Value :	45	**Date:**	4/26/2022
Lab Notes:		**Regional Board:**	SAN FRANCISCO BAY RWQCB (REGION 2)

Sample ID:	G-7R	**Reporting Limit:**	18
Matrix:	Liquid	**Detection Limit:**	5.1
Chemical:	PFHXSA	**QRAA:**	0
Qualifier:	=	**Units:**	NG/L
Value :	80	**Date:**	4/26/2022
Lab Notes:		**Regional Board:**	SAN FRANCISCO BAY RWQCB (REGION 2)

Sample ID:	G-7R	**Reporting Limit:**	45
Matrix:	Liquid	**Detection Limit:**	23
Chemical:	6:2FTS	**QRAA:**	0
Qualifier:	<	**Units:**	NG/L
Value :	45	**Date:**	4/26/2022
Lab Notes:		**Regional Board:**	SAN FRANCISCO BAY RWQCB (REGION 2)

Sample ID:	G-7R	**Reporting Limit:**	18
Matrix:	Liquid	**Detection Limit:**	6.6
Chemical:	PFTEDA	**QRAA:**	0
Qualifier:	<	**Units:**	NG/L
Value :	18	**Date:**	4/26/2022
Lab Notes:		**Regional Board:**	SAN FRANCISCO BAY RWQCB (REGION 2)

Sample ID:	G-7R	**Reporting Limit:**	18
Matrix:	Liquid	**Detection Limit:**	2.4
Chemical:	PFNA	**QRAA:**	0
Qualifier:	<	**Units:**	NG/L
Value :	18	**Date:**	4/26/2022
Lab Notes:		**Regional Board:**	SAN FRANCISCO BAY RWQCB (REGION 2)

Sample ID:	G-7R	**Reporting Limit:**	45
Matrix:	Liquid	**Detection Limit:**	11
Chemical:	NMEFOSAA	**QRAA:**	0
Qualifier:	<	**Units:**	NG/L
Value :	45	**Date:**	4/26/2022
Lab Notes:		**Regional Board:**	SAN FRANCISCO BAY RWQCB (REGION 2)

Sample ID:	G-7R	**Reporting Limit:**	18
Matrix:	Liquid	**Detection Limit:**	12
Chemical:	PFTRIDA	**QRAA:**	0
Qualifier:	<	**Units:**	NG/L
Value :	18	**Date:**	4/26/2022
Lab Notes:		**Regional Board:**	SAN FRANCISCO BAY RWQCB (REGION 2)

Sample ID:	G-7R	**Reporting Limit:**	18
Matrix:	Liquid	**Detection Limit:**	9.9
Chemical:	PFUNDCA	**QRAA:**	0
Qualifier:	<	**Units:**	NG/L
Value :	18	**Date:**	4/26/2022
Lab Notes:		**Regional Board:**	SAN FRANCISCO BAY RWQCB (REGION 2)

Sample ID:	G-7R	**Reporting Limit:**	18
Matrix:	Liquid	**Detection Limit:**	1.8
Chemical:	PFBSA	**QRAA:**	0
Qualifier:	=	**Units:**	NG/L
Value :	33	**Date:**	4/26/2022
Lab Notes:		**Regional Board:**	SAN FRANCISCO BAY RWQCB (REGION 2)

Sample ID:	G-7R	**Reporting Limit:**	18
Matrix:	Liquid	**Detection Limit:**	4.4
Chemical:	PFPA	**QRAA:**	0
Qualifier:	=	**Units:**	NG/L
Value :	52	**Date:**	4/26/2022
Lab Notes:		**Regional Board:**	SAN FRANCISCO BAY RWQCB (REGION 2)

Sample ID:	G-7R	**Reporting Limit:**	18
Matrix:	Liquid	**Detection Limit:**	5.2
Chemical:	PFHA	**QRAA:**	0
Qualifier:	=	**Units:**	NG/L
Value :	96	**Date:**	4/26/2022
Lab Notes:		**Regional Board:**	SAN FRANCISCO BAY RWQCB (REGION 2)

Sample ID:	G-7R	**Reporting Limit:**	18
Matrix:	Liquid	**Detection Limit:**	2.2
Chemical:	9ClPF3ONS	**QRAA:**	0
Qualifier:	<	**Units:**	NG/L
Value :	18	**Date:**	4/26/2022
Lab Notes:		**Regional Board:**	SAN FRANCISCO BAY RWQCB (REGION 2)

Sample ID:	G-7R	**Reporting Limit:**	18
Matrix:	Liquid	**Detection Limit:**	2.8
Chemical:	PFNDCA	**QRAA:**	0
Qualifier:	<	**Units:**	NG/L
Value :	18	**Date:**	4/26/2022
Lab Notes:		**Regional Board:**	SAN FRANCISCO BAY RWQCB (REGION 2)

Sample ID:	G-7R	**Reporting Limit:**	18
Matrix:	Liquid	**Detection Limit:**	3
Chemical:	5:3FTCA	**QRAA:**	0
Qualifier:	<	**Units:**	NG/L
Value :	18	**Date:**	4/26/2022
Lab Notes:		**Regional Board:**	SAN FRANCISCO BAY RWQCB (REGION 2)

Sample ID:	G-7R	**Reporting Limit:**	18
Matrix:	Liquid	**Detection Limit:**	4.9
Chemical:	PFOS	**QRAA:**	0
Qualifier:	=	**Units:**	NG/L
Value :	140	**Date:**	4/26/2022
Lab Notes:		**Regional Board:**	SAN FRANCISCO BAY RWQCB (REGION 2)

Sample ID:	G-7R	**Reporting Limit:**	18
Matrix:	Liquid	**Detection Limit:**	3.9
Chemical:	3:3FTCA	**QRAA:**	0
Qualifier:	<	**Units:**	NG/L
Value :	18	**Date:**	4/26/2022
Lab Notes:		**Regional Board:**	SAN FRANCISCO BAY RWQCB (REGION 2)

Sample ID:	G-7R	**Reporting Limit:**	18
Matrix:	Liquid	**Detection Limit:**	7.7
Chemical:	PFOA	**QRAA:**	0
Qualifier:	=	**Units:**	NG/L
Value :	120	**Date:**	4/26/2022
Lab Notes:		**Regional Board:**	SAN FRANCISCO BAY RWQCB (REGION 2)

Sample ID:	G-7R	**Reporting Limit:**	18
Matrix:	Liquid	**Detection Limit:**	5
Chemical:	7:3FTCA	**QRAA:**	0
Qualifier:	<	**Units:**	NG/L
Value :	18	**Date:**	4/26/2022
Lab Notes:		**Regional Board:**	SAN FRANCISCO BAY RWQCB (REGION 2)

Sample ID:	G-7R	**Reporting Limit:**	18
Matrix:	Liquid	**Detection Limit:**	3.6
Chemical:	ADONA	**QRAA:**	0
Qualifier:	<	**Units:**	NG/L
Value :	18	**Date:**	4/26/2022
Lab Notes:		**Regional Board:**	SAN FRANCISCO BAY RWQCB (REGION 2)

Sample ID:	G-7R	**Reporting Limit:**	18
Matrix:	Liquid	**Detection Limit:**	2.2
Chemical:	4:2FTS	**QRAA:**	0
Qualifier:	<	**Units:**	NG/L
Value :	18	**Date:**	4/26/2022
Lab Notes:		**Regional Board:**	SAN FRANCISCO BAY RWQCB (REGION 2)

Sample ID:	G-7R	**Reporting Limit:**	18
Matrix:	Liquid	**Detection Limit:**	5
Chemical:	PFDOA	**QRAA:**	0
Qualifier:	<	**Units:**	NG/L
Value :	18	**Date:**	4/26/2022
Lab Notes:		**Regional Board:**	SAN FRANCISCO BAY RWQCB (REGION 2)

Sample ID:	G-7R	**Reporting Limit:**	18
Matrix:	Liquid	**Detection Limit:**	2.9
Chemical:	PFDSA	**QRAA:**	0
Qualifier:	<	**Units:**	NG/L
Value :	18	**Date:**	4/26/2022
Lab Notes:		**Regional Board:**	SAN FRANCISCO BAY RWQCB (REGION 2)

Sample ID:	G-7R	**Reporting Limit:**	18
Matrix:	Liquid	**Detection Limit:**	4.1
Chemical:	8:2FTS	**QRAA:**	0
Qualifier:	<	**Units:**	NG/L
Value :	18	**Date:**	4/26/2022
Lab Notes:		**Regional Board:**	SAN FRANCISCO BAY RWQCB (REGION 2)

Sample ID:	G-7R	**Reporting Limit:**	18
Matrix:	Liquid	**Detection Limit:**	2.7
Chemical:	PFPES	**QRAA:**	0
Qualifier:	<	**Units:**	NG/L
Value :	18	**Date:**	4/26/2022
Lab Notes:		**Regional Board:**	SAN FRANCISCO BAY RWQCB (REGION 2)

Sample ID:	G-7R	**Reporting Limit:**	18
Matrix:	Liquid	**Detection Limit:**	2.9
Chemical:	11ClPF3OUDS	**QRAA:**	0
Qualifier:	<	**Units:**	NG/L
Value :	18	**Date:**	4/26/2022

Map Key	Number of Records	Direction	Distance (mi/ft)	Elev/Diff (ft)	Site	DB

Lab Notes:		**Regional Board:**	SAN FRANCISCO BAY RWQCB (REGION 2)
Sample ID:	G-7R	**Reporting Limit:**	18
Matrix:	Liquid	**Detection Limit:**	1.7
Chemical:	PFHPSA	**QRAA:**	0
Qualifier:	<	**Units:**	NG/L
Value :	18	**Date:**	4/26/2022
Lab Notes:		**Regional Board:**	SAN FRANCISCO BAY RWQCB (REGION 2)

Map Key	Number of Records	Direction	Distance (mi/ft)	Elev/Diff (ft)	Site	DB
432	7 of 16	SSW	0.24 / 1,284.31	57.08 / 52	HIGHWAY 237 LANDFILL, SAN JOSE 6220 America Center Drive SAN JOSE CA	PFAS SAMPLING

Global ID:	L10005750092	**Latitude:**	37.4180485999999
Location ID:	G-14	**Longitude:**	-121.9800911
Field Pt Class:	MW		
Site Use:	MSW Landfill		
Site Type:	Land Disposal Site		

PFAS Chemicals

Sample ID:	G-14	**Reporting Limit:**	19
Matrix:	Liquid	**Detection Limit:**	1.9
Chemical:	PFBSA	**QRAA:**	0
Qualifier:	<	**Units:**	NG/L
Value :	19	**Date:**	4/26/2022
Lab Notes:		**Regional Board:**	SAN FRANCISCO BAY RWQCB (REGION 2)
Sample ID:	G-14	**Reporting Limit:**	19
Matrix:	Liquid	**Detection Limit:**	5
Chemical:	PFOS	**QRAA:**	0
Qualifier:	=	**Units:**	NG/L
Value :	27	**Date:**	4/26/2022
Lab Notes:		**Regional Board:**	SAN FRANCISCO BAY RWQCB (REGION 2)
Sample ID:	G-14	**Reporting Limit:**	19
Matrix:	Liquid	**Detection Limit:**	5.4
Chemical:	PFHA	**QRAA:**	0
Qualifier:	=	**Units:**	NG/L
Value :	66	**Date:**	4/26/2022
Lab Notes:		**Regional Board:**	SAN FRANCISCO BAY RWQCB (REGION 2)
Sample ID:	G-14	**Reporting Limit:**	47
Matrix:	Liquid	**Detection Limit:**	23
Chemical:	6:2FTS	**QRAA:**	0
Qualifier:	<	**Units:**	NG/L
Value :	47	**Date:**	4/26/2022
Lab Notes:		**Regional Board:**	SAN FRANCISCO BAY RWQCB (REGION 2)
Sample ID:	G-14	**Reporting Limit:**	19
Matrix:	Liquid	**Detection Limit:**	9.1
Chemical:	PFOSA	**QRAA:**	0
Qualifier:	<	**Units:**	NG/L
Value :	19	**Date:**	4/26/2022
Lab Notes:		**Regional Board:**	SAN FRANCISCO BAY RWQCB (REGION 2)
Sample ID:	G-14	**Reporting Limit:**	37
Matrix:	Liquid	**Detection Limit:**	14
Chemical:	HFPA-DA	**QRAA:**	0
Qualifier:	<	**Units:**	NG/L
Value :	37	**Date:**	4/26/2022
Lab Notes:		**Regional Board:**	SAN FRANCISCO BAY RWQCB (REGION 2)
Sample ID:	G-14	**Reporting Limit:**	19
Matrix:	Liquid	**Detection Limit:**	6.8
Chemical:	PFTEDA	**QRAA:**	0

Qualifier:	<	**Units:**	NG/L
Value :	19	**Date:**	4/26/2022
Lab Notes:		**Regional Board:**	SAN FRANCISCO BAY RWQCB (REGION 2)

Sample ID:	G-14	**Reporting Limit:**	19
Matrix:	Liquid	**Detection Limit:**	12
Chemical:	PFTRIDA	**QRAA:**	0
Qualifier:	<	**Units:**	NG/L
Value :	19	**Date:**	4/26/2022
Lab Notes:		**Regional Board:**	SAN FRANCISCO BAY RWQCB (REGION 2)

Sample ID:	G-14	**Reporting Limit:**	19
Matrix:	Liquid	**Detection Limit:**	2.3
Chemical:	PFHPA	**QRAA:**	0
Qualifier:	=	**Units:**	NG/L
Value :	35	**Date:**	4/26/2022
Lab Notes:		**Regional Board:**	SAN FRANCISCO BAY RWQCB (REGION 2)

Sample ID:	G-14	**Reporting Limit:**	19
Matrix:	Liquid	**Detection Limit:**	2.2
Chemical:	9ClPF3ONS	**QRAA:**	0
Qualifier:	<	**Units:**	NG/L
Value :	19	**Date:**	4/26/2022
Lab Notes:		**Regional Board:**	SAN FRANCISCO BAY RWQCB (REGION 2)

Sample ID:	G-14	**Reporting Limit:**	19
Matrix:	Liquid	**Detection Limit:**	4.3
Chemical:	8:2FTS	**QRAA:**	0
Qualifier:	<	**Units:**	NG/L
Value :	19	**Date:**	4/26/2022
Lab Notes:		**Regional Board:**	SAN FRANCISCO BAY RWQCB (REGION 2)

Sample ID:	G-14	**Reporting Limit:**	47
Matrix:	Liquid	**Detection Limit:**	22
Chemical:	PFBA	**QRAA:**	0
Qualifier:	=	**Units:**	NG/L
Value :	430	**Date:**	4/26/2022
Lab Notes:		**Regional Board:**	SAN FRANCISCO BAY RWQCB (REGION 2)

Sample ID:	G-14	**Reporting Limit:**	19
Matrix:	Liquid	**Detection Limit:**	3.4
Chemical:	PFNS	**QRAA:**	0
Qualifier:	<	**Units:**	NG/L
Value :	19	**Date:**	4/26/2022
Lab Notes:		**Regional Board:**	SAN FRANCISCO BAY RWQCB (REGION 2)

Sample ID:	G-14	**Reporting Limit:**	19
Matrix:	Liquid	**Detection Limit:**	3.7
Chemical:	ADONA	**QRAA:**	0
Qualifier:	<	**Units:**	NG/L
Value :	19	**Date:**	4/26/2022
Lab Notes:		**Regional Board:**	SAN FRANCISCO BAY RWQCB (REGION 2)

Sample ID:	G-14	**Reporting Limit:**	19
Matrix:	Liquid	**Detection Limit:**	10
Chemical:	PFUNDCA	**QRAA:**	0
Qualifier:	<	**Units:**	NG/L
Value :	19	**Date:**	4/26/2022
Lab Notes:		**Regional Board:**	SAN FRANCISCO BAY RWQCB (REGION 2)

Sample ID:	G-14	**Reporting Limit:**	19
Matrix:	Liquid	**Detection Limit:**	2.9
Chemical:	PFNDCA	**QRAA:**	0
Qualifier:	<	**Units:**	NG/L
Value :	19	**Date:**	4/26/2022
Lab Notes:		**Regional Board:**	SAN FRANCISCO BAY RWQCB (REGION 2)

Sample ID:	G-14	**Reporting Limit:**	19
Matrix:	Liquid	**Detection Limit:**	7.9

Chemical:	PFOA	**QRAA:**	0
Qualifier:	=	**Units:**	NG/L
Value :	170	**Date:**	4/26/2022
Lab Notes:		**Regional Board:**	SAN FRANCISCO BAY RWQCB (REGION 2)
Sample ID:	G-14	**Reporting Limit:**	47
Matrix:	Liquid	**Detection Limit:**	12
Chemical:	NETFOSAA	**QRAA:**	0
Qualifier:	<	**Units:**	NG/L
Value :	47	**Date:**	4/26/2022
Lab Notes:		**Regional Board:**	SAN FRANCISCO BAY RWQCB (REGION 2)
Sample ID:	G-14	**Reporting Limit:**	19
Matrix:	Liquid	**Detection Limit:**	3
Chemical:	PFDSA	**QRAA:**	0
Qualifier:	<	**Units:**	NG/L
Value :	19	**Date:**	4/26/2022
Lab Notes:		**Regional Board:**	SAN FRANCISCO BAY RWQCB (REGION 2)
Sample ID:	G-14	**Reporting Limit:**	19
Matrix:	Liquid	**Detection Limit:**	4.6
Chemical:	PFPA	**QRAA:**	0
Qualifier:	=	**Units:**	NG/L
Value :	52	**Date:**	4/26/2022
Lab Notes:		**Regional Board:**	SAN FRANCISCO BAY RWQCB (REGION 2)
Sample ID:	G-14	**Reporting Limit:**	19
Matrix:	Liquid	**Detection Limit:**	4
Chemical:	3:3FTCA	**QRAA:**	0
Qualifier:	<	**Units:**	NG/L
Value :	19	**Date:**	4/26/2022
Lab Notes:		**Regional Board:**	SAN FRANCISCO BAY RWQCB (REGION 2)
Sample ID:	G-14	**Reporting Limit:**	19
Matrix:	Liquid	**Detection Limit:**	5.1
Chemical:	7:3FTCA	**QRAA:**	0
Qualifier:	<	**Units:**	NG/L
Value :	19	**Date:**	4/26/2022
Lab Notes:		**Regional Board:**	SAN FRANCISCO BAY RWQCB (REGION 2)
Sample ID:	G-14	**Reporting Limit:**	19
Matrix:	Liquid	**Detection Limit:**	1.8
Chemical:	PFHPSA	**QRAA:**	0
Qualifier:	<	**Units:**	NG/L
Value :	19	**Date:**	4/26/2022
Lab Notes:		**Regional Board:**	SAN FRANCISCO BAY RWQCB (REGION 2)
Sample ID:	G-14	**Reporting Limit:**	19
Matrix:	Liquid	**Detection Limit:**	2.5
Chemical:	PFNA	**QRAA:**	0
Qualifier:	<	**Units:**	NG/L
Value :	19	**Date:**	4/26/2022
Lab Notes:		**Regional Board:**	SAN FRANCISCO BAY RWQCB (REGION 2)
Sample ID:	G-14	**Reporting Limit:**	19
Matrix:	Liquid	**Detection Limit:**	3.1
Chemical:	5:3FTCA	**QRAA:**	0
Qualifier:	<	**Units:**	NG/L
Value :	19	**Date:**	4/26/2022
Lab Notes:		**Regional Board:**	SAN FRANCISCO BAY RWQCB (REGION 2)
Sample ID:	G-14	**Reporting Limit:**	19
Matrix:	Liquid	**Detection Limit:**	2.8
Chemical:	PFPES	**QRAA:**	0
Qualifier:	<	**Units:**	NG/L
Value :	19	**Date:**	4/26/2022
Lab Notes:		**Regional Board:**	SAN FRANCISCO BAY RWQCB (REGION 2)
Sample ID:	G-14	**Reporting Limit:**	47

Matrix:	Liquid	**Detection Limit:**	11
Chemical:	NMEFOSAA	**QRAA:**	0
Qualifier:	<	**Units:**	NG/L
Value :	47	**Date:**	4/26/2022
Lab Notes:		**Regional Board:**	SAN FRANCISCO BAY RWQCB (REGION 2)

Sample ID:	G-14	**Reporting Limit:**	19
Matrix:	Liquid	**Detection Limit:**	5.3
Chemical:	PFHXSA	**QRAA:**	0
Qualifier:	<	**Units:**	NG/L
Value :	19	**Date:**	4/26/2022
Lab Notes:		**Regional Board:**	SAN FRANCISCO BAY RWQCB (REGION 2)

Sample ID:	G-14	**Reporting Limit:**	19
Matrix:	Liquid	**Detection Limit:**	3
Chemical:	11ClPF3OUDS	**QRAA:**	0
Qualifier:	<	**Units:**	NG/L
Value :	19	**Date:**	4/26/2022
Lab Notes:		**Regional Board:**	SAN FRANCISCO BAY RWQCB (REGION 2)

Sample ID:	G-14	**Reporting Limit:**	19
Matrix:	Liquid	**Detection Limit:**	5.1
Chemical:	PFDOA	**QRAA:**	0
Qualifier:	<	**Units:**	NG/L
Value :	19	**Date:**	4/26/2022
Lab Notes:		**Regional Board:**	SAN FRANCISCO BAY RWQCB (REGION 2)

Sample ID:	G-14	**Reporting Limit:**	19
Matrix:	Liquid	**Detection Limit:**	2.2
Chemical:	4:2FTS	**QRAA:**	0
Qualifier:	<	**Units:**	NG/L
Value :	19	**Date:**	4/26/2022
Lab Notes:		**Regional Board:**	SAN FRANCISCO BAY RWQCB (REGION 2)

432	8 of 16	SSW	0.24 / 1,284.31	57.08 / 52	HIGHWAY 237 LANDFILL, SAN JOSE 6220 America Center Drive SAN JOSE CA	PFAS SAMPLING

Global ID:	L10005750092	**Latitude:**	37.4180378
Location ID:	G-13	**Longitude:**	-121.9800814
Field Pt Class:	MW		
Site Use:	MSW Landfill		
Site Type:	Land Disposal Site		

PFAS Chemicals

Sample ID:	G-13	**Reporting Limit:**	1.9
Matrix:	Liquid	**Detection Limit:**	0.31
Chemical:	5:3FTCA	**QRAA:**	0
Qualifier:	<	**Units:**	NG/L
Value :	1.9	**Date:**	4/26/2022
Lab Notes:		**Regional Board:**	SAN FRANCISCO BAY RWQCB (REGION 2)

Sample ID:	G-13	**Reporting Limit:**	1.9
Matrix:	Liquid	**Detection Limit:**	0.93
Chemical:	PFOSA	**QRAA:**	0
Qualifier:	<	**Units:**	NG/L
Value :	1.9	**Date:**	4/26/2022
Lab Notes:		**Regional Board:**	SAN FRANCISCO BAY RWQCB (REGION 2)

Sample ID:	G-13	**Reporting Limit:**	1.9
Matrix:	Liquid	**Detection Limit:**	0.55
Chemical:	PFHA	**QRAA:**	0
Qualifier:	=	**Units:**	NG/L
Value :	15	**Date:**	10/10/2019
Lab Notes:		**Regional Board:**	SAN FRANCISCO BAY RWQCB (REGION 2)

Sample ID:	G-13	**Reporting Limit:**	1.9
Matrix:	Liquid	**Detection Limit:**	0.31
Chemical:	PFDSA	**QRAA:**	0
Qualifier:	ND	**Units:**	NG/L
Value :	0	**Date:**	10/10/2019
Lab Notes:		**Regional Board:**	SAN FRANCISCO BAY RWQCB (REGION 2)

Sample ID:	G-13	**Reporting Limit:**	1.9
Matrix:	Liquid	**Detection Limit:**	0.52
Chemical:	PFOS	**QRAA:**	0
Qualifier:	ND	**Units:**	NG/L
Value :	0	**Date:**	10/10/2019
Lab Notes:		**Regional Board:**	SAN FRANCISCO BAY RWQCB (REGION 2)

Sample ID:	G-13	**Reporting Limit:**	1.9
Matrix:	Liquid	**Detection Limit:**	0.51
Chemical:	PFOS	**QRAA:**	0
Qualifier:	<	**Units:**	NG/L
Value :	1.9	**Date:**	4/26/2022
Lab Notes:		**Regional Board:**	SAN FRANCISCO BAY RWQCB (REGION 2)

Sample ID:	G-13	**Reporting Limit:**	4.7
Matrix:	Liquid	**Detection Limit:**	1.1
Chemical:	NMEFOSAA	**QRAA:**	0
Qualifier:	<	**Units:**	NG/L
Value :	4.7	**Date:**	4/26/2022
Lab Notes:		**Regional Board:**	SAN FRANCISCO BAY RWQCB (REGION 2)

Sample ID:	G-13	**Reporting Limit:**	19
Matrix:	Liquid	**Detection Limit:**	5
Chemical:	4:2FTS	**QRAA:**	0
Qualifier:	ND	**Units:**	NG/L
Value :	0	**Date:**	10/10/2019
Lab Notes:		**Regional Board:**	SAN FRANCISCO BAY RWQCB (REGION 2)

Sample ID:	G-13	**Reporting Limit:**	1.9
Matrix:	Liquid	**Detection Limit:**	0.81
Chemical:	PFOA	**QRAA:**	0
Qualifier:	=	**Units:**	NG/L
Value :	18	**Date:**	10/10/2019
Lab Notes:		**Regional Board:**	SAN FRANCISCO BAY RWQCB (REGION 2)

Sample ID:	G-13	**Reporting Limit:**	1.9
Matrix:	Liquid	**Detection Limit:**	0.18
Chemical:	PFHPSA	**QRAA:**	0
Qualifier:	<	**Units:**	NG/L
Value :	1.9	**Date:**	4/26/2022
Lab Notes:		**Regional Board:**	SAN FRANCISCO BAY RWQCB (REGION 2)

Sample ID:	G-13	**Reporting Limit:**	1.9
Matrix:	Liquid	**Detection Limit:**	0.26
Chemical:	PFNA	**QRAA:**	0
Qualifier:	<	**Units:**	NG/L
Value :	1.9	**Date:**	4/26/2022
Lab Notes:		**Regional Board:**	SAN FRANCISCO BAY RWQCB (REGION 2)

Sample ID:	G-13	**Reporting Limit:**	1.9
Matrix:	Liquid	**Detection Limit:**	0.3
Chemical:	11ClPF3OUDS	**QRAA:**	0
Qualifier:	<	**Units:**	NG/L
Value :	1.9	**Date:**	4/26/2022
Lab Notes:		**Regional Board:**	SAN FRANCISCO BAY RWQCB (REGION 2)

Sample ID:	G-13	**Reporting Limit:**	1.9
Matrix:	Liquid	**Detection Limit:**	0.55
Chemical:	PFHA	**QRAA:**	0
Qualifier:	=	**Units:**	NG/L
Value :	16	**Date:**	4/26/2022

Lab Notes:		**Regional Board:**	SAN FRANCISCO BAY RWQCB (REGION 2)
Sample ID:	G-13	**Reporting Limit:**	1.9
Matrix:	Liquid	**Detection Limit:**	0.19
Chemical:	PFBSA	**QRAA:**	0
Qualifier:	=	**Units:**	NG/L
Value :	6.2	**Date:**	4/26/2022
Lab Notes:		**Regional Board:**	SAN FRANCISCO BAY RWQCB (REGION 2)
Sample ID:	G-13	**Reporting Limit:**	1.9
Matrix:	Liquid	**Detection Limit:**	0.47
Chemical:	PFPA	**QRAA:**	0
Qualifier:	=	**Units:**	NG/L
Value :	16	**Date:**	10/10/2019
Lab Notes:		**Regional Board:**	SAN FRANCISCO BAY RWQCB (REGION 2)
Sample ID:	G-13	**Reporting Limit:**	1.9
Matrix:	Liquid	**Detection Limit:**	0.33
Chemical:	PFOSA	**QRAA:**	0
Qualifier:	=	**Units:**	NG/L
Value :	0.34	**Date:**	10/10/2019
Lab Notes:	J,DX	**Regional Board:**	SAN FRANCISCO BAY RWQCB (REGION 2)
Sample ID:	G-13	**Reporting Limit:**	1.9
Matrix:	Liquid	**Detection Limit:**	0.3
Chemical:	PFDSA	**QRAA:**	0
Qualifier:	<	**Units:**	NG/L
Value :	1.9	**Date:**	4/26/2022
Lab Notes:		**Regional Board:**	SAN FRANCISCO BAY RWQCB (REGION 2)
Sample ID:	G-13	**Reporting Limit:**	1.9
Matrix:	Liquid	**Detection Limit:**	1.1
Chemical:	PFUNDCA	**QRAA:**	0
Qualifier:	ND	**Units:**	NG/L
Value :	0	**Date:**	10/10/2019
Lab Notes:		**Regional Board:**	SAN FRANCISCO BAY RWQCB (REGION 2)
Sample ID:	G-13	**Reporting Limit:**	1.9
Matrix:	Liquid	**Detection Limit:**	0.46
Chemical:	PFPA	**QRAA:**	0
Qualifier:	=	**Units:**	NG/L
Value :	13	**Date:**	4/26/2022
Lab Notes:		**Regional Board:**	SAN FRANCISCO BAY RWQCB (REGION 2)
Sample ID:	G-13	**Reporting Limit:**	1.9
Matrix:	Liquid	**Detection Limit:**	0.38
Chemical:	ADONA	**QRAA:**	0
Qualifier:	<	**Units:**	NG/L
Value :	1.9	**Date:**	4/26/2022
Lab Notes:		**Regional Board:**	SAN FRANCISCO BAY RWQCB (REGION 2)
Sample ID:	G-13	**Reporting Limit:**	4.7
Matrix:	Liquid	**Detection Limit:**	1.2
Chemical:	NETFOSAA	**QRAA:**	0
Qualifier:	<	**Units:**	NG/L
Value :	4.7	**Date:**	4/26/2022
Lab Notes:		**Regional Board:**	SAN FRANCISCO BAY RWQCB (REGION 2)
Sample ID:	G-13	**Reporting Limit:**	3.8
Matrix:	Liquid	**Detection Limit:**	1.4
Chemical:	HFPA-DA	**QRAA:**	0
Qualifier:	<	**Units:**	NG/L
Value :	3.8	**Date:**	4/26/2022
Lab Notes:		**Regional Board:**	SAN FRANCISCO BAY RWQCB (REGION 2)
Sample ID:	G-13	**Reporting Limit:**	1.9
Matrix:	Liquid	**Detection Limit:**	0.35
Chemical:	PFNS	**QRAA:**	0
Qualifier:	<	**Units:**	NG/L

Value :	1.9	**Date:**	4/26/2022
Lab Notes:		**Regional Board:**	SAN FRANCISCO BAY RWQCB (REGION 2)
Sample ID:	G-13	**Reporting Limit:**	1.9
Matrix:	Liquid	**Detection Limit:**	0.24
Chemical:	PFHPA	**QRAA:**	0
Qualifier:	=	**Units:**	NG/L
Value :	3.7	**Date:**	4/26/2022
Lab Notes:		**Regional Board:**	SAN FRANCISCO BAY RWQCB (REGION 2)
Sample ID:	G-13	**Reporting Limit:**	1.9
Matrix:	Liquid	**Detection Limit:**	0.53
Chemical:	PFDOA	**QRAA:**	0
Qualifier:	ND	**Units:**	NG/L
Value :	0	**Date:**	10/10/2019
Lab Notes:		**Regional Board:**	SAN FRANCISCO BAY RWQCB (REGION 2)
Sample ID:	G-13	**Reporting Limit:**	19
Matrix:	Liquid	**Detection Limit:**	1.8
Chemical:	NETFOSAA	**QRAA:**	0
Qualifier:	ND	**Units:**	NG/L
Value :	0	**Date:**	10/10/2019
Lab Notes:		**Regional Board:**	SAN FRANCISCO BAY RWQCB (REGION 2)
Sample ID:	G-13	**Reporting Limit:**	1.9
Matrix:	Liquid	**Detection Limit:**	0.44
Chemical:	8:2FTS	**QRAA:**	0
Qualifier:	<	**Units:**	NG/L
Value :	1.9	**Date:**	4/26/2022
Lab Notes:		**Regional Board:**	SAN FRANCISCO BAY RWQCB (REGION 2)
Sample ID:	G-13	**Reporting Limit:**	4.7
Matrix:	Liquid	**Detection Limit:**	2.4
Chemical:	6:2FTS	**QRAA:**	0
Qualifier:	<	**Units:**	NG/L
Value :	4.7	**Date:**	4/26/2022
Lab Notes:		**Regional Board:**	SAN FRANCISCO BAY RWQCB (REGION 2)
Sample ID:	G-13	**Reporting Limit:**	1.9
Matrix:	Liquid	**Detection Limit:**	0.3
Chemical:	PFNDCA	**QRAA:**	0
Qualifier:	ND	**Units:**	NG/L
Value :	0	**Date:**	10/10/2019
Lab Notes:		**Regional Board:**	SAN FRANCISCO BAY RWQCB (REGION 2)
Sample ID:	G-13	**Reporting Limit:**	19
Matrix:	Liquid	**Detection Limit:**	1.9
Chemical:	8:2FTS	**QRAA:**	0
Qualifier:	ND	**Units:**	NG/L
Value :	0	**Date:**	10/10/2019
Lab Notes:		**Regional Board:**	SAN FRANCISCO BAY RWQCB (REGION 2)
Sample ID:	G-13	**Reporting Limit:**	1.9
Matrix:	Liquid	**Detection Limit:**	0.26
Chemical:	PFNA	**QRAA:**	0
Qualifier:	ND	**Units:**	NG/L
Value :	0	**Date:**	10/10/2019
Lab Notes:		**Regional Board:**	SAN FRANCISCO BAY RWQCB (REGION 2)
Sample ID:	G-13	**Reporting Limit:**	1.9
Matrix:	Liquid	**Detection Limit:**	0.23
Chemical:	9ClPF3ONS	**QRAA:**	0
Qualifier:	<	**Units:**	NG/L
Value :	1.9	**Date:**	4/26/2022
Lab Notes:		**Regional Board:**	SAN FRANCISCO BAY RWQCB (REGION 2)
Sample ID:	G-13	**Reporting Limit:**	1.9
Matrix:	Liquid	**Detection Limit:**	1
Chemical:	PFUNDCA	**QRAA:**	0

Qualifier:	<	**Units:**	NG/L
Value :	1.9	**Date:**	4/26/2022
Lab Notes:		**Regional Board:**	SAN FRANCISCO BAY RWQCB (REGION 2)
Sample ID:	G-13	**Reporting Limit:**	19
Matrix:	Liquid	**Detection Limit:**	3
Chemical:	NMEFOSAA	**QRAA:**	0
Qualifier:	ND	**Units:**	NG/L
Value :	0	**Date:**	10/10/2019
Lab Notes:		**Regional Board:**	SAN FRANCISCO BAY RWQCB (REGION 2)
Sample ID:	G-13	**Reporting Limit:**	4.7
Matrix:	Liquid	**Detection Limit:**	2.3
Chemical:	PFBA	**QRAA:**	0
Qualifier:	=	**Units:**	NG/L
Value :	140	**Date:**	4/26/2022
Lab Notes:		**Regional Board:**	SAN FRANCISCO BAY RWQCB (REGION 2)
Sample ID:	G-13	**Reporting Limit:**	1.9
Matrix:	Liquid	**Detection Limit:**	0.41
Chemical:	3:3FTCA	**QRAA:**	0
Qualifier:	<	**Units:**	NG/L
Value :	1.9	**Date:**	4/26/2022
Lab Notes:		**Regional Board:**	SAN FRANCISCO BAY RWQCB (REGION 2)
Sample ID:	G-13	**Reporting Limit:**	1.9
Matrix:	Liquid	**Detection Limit:**	0.23
Chemical:	4:2FTS	**QRAA:**	0
Qualifier:	<	**Units:**	NG/L
Value :	1.9	**Date:**	4/26/2022
Lab Notes:		**Regional Board:**	SAN FRANCISCO BAY RWQCB (REGION 2)
Sample ID:	G-13	**Reporting Limit:**	1.9
Matrix:	Liquid	**Detection Limit:**	0.52
Chemical:	PFDOA	**QRAA:**	0
Qualifier:	<	**Units:**	NG/L
Value :	1.9	**Date:**	4/26/2022
Lab Notes:		**Regional Board:**	SAN FRANCISCO BAY RWQCB (REGION 2)
Sample ID:	G-13	**Reporting Limit:**	1.9
Matrix:	Liquid	**Detection Limit:**	0.15
Chemical:	PFNS	**QRAA:**	0
Qualifier:	ND	**Units:**	NG/L
Value :	0	**Date:**	10/10/2019
Lab Notes:		**Regional Board:**	SAN FRANCISCO BAY RWQCB (REGION 2)
Sample ID:	G-13	**Reporting Limit:**	1.9
Matrix:	Liquid	**Detection Limit:**	0.19
Chemical:	PFBSA	**QRAA:**	0
Qualifier:	=	**Units:**	NG/L
Value :	5.8	**Date:**	10/10/2019
Lab Notes:		**Regional Board:**	SAN FRANCISCO BAY RWQCB (REGION 2)
Sample ID:	G-13	**Reporting Limit:**	1.9
Matrix:	Liquid	**Detection Limit:**	0.16
Chemical:	PFHXSA	**QRAA:**	0
Qualifier:	=	**Units:**	NG/L
Value :	4.6	**Date:**	10/10/2019
Lab Notes:	MB	**Regional Board:**	SAN FRANCISCO BAY RWQCB (REGION 2)
Sample ID:	G-13	**Reporting Limit:**	1.9
Matrix:	Liquid	**Detection Limit:**	0.8
Chemical:	PFOA	**QRAA:**	0
Qualifier:	=	**Units:**	NG/L
Value :	16	**Date:**	4/26/2022
Lab Notes:		**Regional Board:**	SAN FRANCISCO BAY RWQCB (REGION 2)
Sample ID:	G-13	**Reporting Limit:**	1.9
Matrix:	Liquid	**Detection Limit:**	0.33

Chemical:	PFBA	**QRAA:**	0
Qualifier:	=	**Units:**	NG/L
Value :	130	**Date:**	10/10/2019
Lab Notes:		**Regional Board:**	SAN FRANCISCO BAY RWQCB (REGION 2)
Sample ID:	G-13	**Reporting Limit:**	1.9
Matrix:	Liquid	**Detection Limit:**	0.28
Chemical:	PFPES	**QRAA:**	0
Qualifier:	<	**Units:**	NG/L
Value :	1.9	**Date:**	4/26/2022
Lab Notes:		**Regional Board:**	SAN FRANCISCO BAY RWQCB (REGION 2)
Sample ID:	G-13	**Reporting Limit:**	1.9
Matrix:	Liquid	**Detection Limit:**	0.28
Chemical:	PFTEDA	**QRAA:**	0
Qualifier:	ND	**Units:**	NG/L
Value :	0	**Date:**	10/10/2019
Lab Notes:		**Regional Board:**	SAN FRANCISCO BAY RWQCB (REGION 2)
Sample ID:	G-13	**Reporting Limit:**	1.9
Matrix:	Liquid	**Detection Limit:**	0.29
Chemical:	PFNDCA	**QRAA:**	0
Qualifier:	<	**Units:**	NG/L
Value :	1.9	**Date:**	4/26/2022
Lab Notes:		**Regional Board:**	SAN FRANCISCO BAY RWQCB (REGION 2)
Sample ID:	G-13	**Reporting Limit:**	1.9
Matrix:	Liquid	**Detection Limit:**	1.2
Chemical:	PFTRIDA	**QRAA:**	0
Qualifier:	<	**Units:**	NG/L
Value :	1.9	**Date:**	4/26/2022
Lab Notes:		**Regional Board:**	SAN FRANCISCO BAY RWQCB (REGION 2)
Sample ID:	G-13	**Reporting Limit:**	1.9
Matrix:	Liquid	**Detection Limit:**	0.69
Chemical:	PFTEDA	**QRAA:**	0
Qualifier:	<	**Units:**	NG/L
Value :	1.9	**Date:**	4/26/2022
Lab Notes:		**Regional Board:**	SAN FRANCISCO BAY RWQCB (REGION 2)
Sample ID:	G-13	**Reporting Limit:**	1.9
Matrix:	Liquid	**Detection Limit:**	1.2
Chemical:	PFTRIDA	**QRAA:**	0
Qualifier:	ND	**Units:**	NG/L
Value :	0	**Date:**	10/10/2019
Lab Notes:		**Regional Board:**	SAN FRANCISCO BAY RWQCB (REGION 2)
Sample ID:	G-13	**Reporting Limit:**	1.9
Matrix:	Liquid	**Detection Limit:**	0.18
Chemical:	PFHPSA	**QRAA:**	0
Qualifier:	ND	**Units:**	NG/L
Value :	0	**Date:**	10/10/2019
Lab Notes:		**Regional Board:**	SAN FRANCISCO BAY RWQCB (REGION 2)
Sample ID:	G-13	**Reporting Limit:**	19
Matrix:	Liquid	**Detection Limit:**	1.9
Chemical:	6:2FTS	**QRAA:**	0
Qualifier:	ND	**Units:**	NG/L
Value :	0	**Date:**	10/10/2019
Lab Notes:		**Regional Board:**	SAN FRANCISCO BAY RWQCB (REGION 2)
Sample ID:	G-13	**Reporting Limit:**	1.9
Matrix:	Liquid	**Detection Limit:**	0.54
Chemical:	PFHXSA	**QRAA:**	0
Qualifier:	=	**Units:**	NG/L
Value :	3.8	**Date:**	4/26/2022
Lab Notes:		**Regional Board:**	SAN FRANCISCO BAY RWQCB (REGION 2)
Sample ID:	G-13	**Reporting Limit:**	1.9

Matrix:	Liquid	**Detection Limit:**	0.29
Chemical:	PFPES	**QRAA:**	0
Qualifier:	ND	**Units:**	NG/L
Value :	0	**Date:**	10/10/2019
Lab Notes:		**Regional Board:**	SAN FRANCISCO BAY RWQCB (REGION 2)

Sample ID:	G-13	**Reporting Limit:**	1.9
Matrix:	Liquid	**Detection Limit:**	0.24
Chemical:	PFHPA	**QRAA:**	0
Qualifier:	=	**Units:**	NG/L
Value :	3.5	**Date:**	10/10/2019
Lab Notes:		**Regional Board:**	SAN FRANCISCO BAY RWQCB (REGION 2)

Sample ID:	G-13	**Reporting Limit:**	1.9
Matrix:	Liquid	**Detection Limit:**	0.52
Chemical:	7:3FTCA	**QRAA:**	0
Qualifier:	<	**Units:**	NG/L
Value :	1.9	**Date:**	4/26/2022
Lab Notes:		**Regional Board:**	SAN FRANCISCO BAY RWQCB (REGION 2)

432	9 of 16	SSW	0.24 / 1,284.31	57.08 / 52	HIGHWAY 237 LANDFILL, SAN JOSE 6220 America Center Drive SAN JOSE CA	PFAS SAMPLING

Global ID:	L10005750092	**Latitude:**	37.4227987
Location ID:	G-17	**Longitude:**	-121.9803809
Field Pt Class:	MW		
Site Use:	MSW Landfill		
Site Type:	Land Disposal Site		

PFAS Chemicals

Sample ID:	G-17	**Reporting Limit:**	1.9
Matrix:	Liquid	**Detection Limit:**	0.16
Chemical:	PFHXSA	**QRAA:**	0
Qualifier:	ND	**Units:**	NG/L
Value :	0	**Date:**	10/10/2019
Lab Notes:		**Regional Board:**	SAN FRANCISCO BAY RWQCB (REGION 2)

Sample ID:	G-17	**Reporting Limit:**	1.8
Matrix:	Liquid	**Detection Limit:**	0.5
Chemical:	PFDOA	**QRAA:**	0
Qualifier:	<	**Units:**	NG/L
Value :	1.8	**Date:**	4/27/2022
Lab Notes:		**Regional Board:**	SAN FRANCISCO BAY RWQCB (REGION 2)

Sample ID:	G-17	**Reporting Limit:**	1.8
Matrix:	Liquid	**Detection Limit:**	0.89
Chemical:	PFOSA	**QRAA:**	0
Qualifier:	<	**Units:**	NG/L
Value :	1.8	**Date:**	4/27/2022
Lab Notes:		**Regional Board:**	SAN FRANCISCO BAY RWQCB (REGION 2)

Sample ID:	G-17	**Reporting Limit:**	1.8
Matrix:	Liquid	**Detection Limit:**	1
Chemical:	PFUNDCA	**QRAA:**	0
Qualifier:	<	**Units:**	NG/L
Value :	1.8	**Date:**	4/27/2022
Lab Notes:		**Regional Board:**	SAN FRANCISCO BAY RWQCB (REGION 2)

Sample ID:	G-17	**Reporting Limit:**	1.9
Matrix:	Liquid	**Detection Limit:**	0.18
Chemical:	PFHPSA	**QRAA:**	0
Qualifier:	ND	**Units:**	NG/L
Value :	0	**Date:**	10/10/2019
Lab Notes:		**Regional Board:**	SAN FRANCISCO BAY RWQCB (REGION 2)

Sample ID:	G-17	**Reporting Limit:**	1.8
Matrix:	Liquid	**Detection Limit:**	0.39
Chemical:	3:3FTCA	**QRAA:**	0
Qualifier:	<	**Units:**	NG/L
Value :	1.8	**Date:**	4/27/2022
Lab Notes:		**Regional Board:**	SAN FRANCISCO BAY RWQCB (REGION 2)

Sample ID:	G-17	**Reporting Limit:**	1.8
Matrix:	Liquid	**Detection Limit:**	0.22
Chemical:	4:2FTS	**QRAA:**	0
Qualifier:	<	**Units:**	NG/L
Value :	1.8	**Date:**	4/27/2022
Lab Notes:		**Regional Board:**	SAN FRANCISCO BAY RWQCB (REGION 2)

Sample ID:	G-17	**Reporting Limit:**	1.9
Matrix:	Liquid	**Detection Limit:**	0.27
Chemical:	PFTEDA	**QRAA:**	0
Qualifier:	ND	**Units:**	NG/L
Value :	0	**Date:**	10/10/2019
Lab Notes:		**Regional Board:**	SAN FRANCISCO BAY RWQCB (REGION 2)

Sample ID:	G-17	**Reporting Limit:**	1.9
Matrix:	Liquid	**Detection Limit:**	0.51
Chemical:	PFDOA	**QRAA:**	0
Qualifier:	ND	**Units:**	NG/L
Value :	0	**Date:**	10/10/2019
Lab Notes:		**Regional Board:**	SAN FRANCISCO BAY RWQCB (REGION 2)

Sample ID:	G-17	**Reporting Limit:**	1.9
Matrix:	Liquid	**Detection Limit:**	0.54
Chemical:	PFHA	**QRAA:**	0
Qualifier:	ND	**Units:**	NG/L
Value :	0	**Date:**	10/10/2019
Lab Notes:		**Regional Board:**	SAN FRANCISCO BAY RWQCB (REGION 2)

Sample ID:	G-17	**Reporting Limit:**	1.8
Matrix:	Liquid	**Detection Limit:**	0.23
Chemical:	PFHPA	**QRAA:**	0
Qualifier:	=	**Units:**	NG/L
Value :	3	**Date:**	4/27/2022
Lab Notes:		**Regional Board:**	SAN FRANCISCO BAY RWQCB (REGION 2)

Sample ID:	G-17	**Reporting Limit:**	1.8
Matrix:	Liquid	**Detection Limit:**	0.36
Chemical:	ADONA	**QRAA:**	0
Qualifier:	<	**Units:**	NG/L
Value :	1.8	**Date:**	4/27/2022
Lab Notes:		**Regional Board:**	SAN FRANCISCO BAY RWQCB (REGION 2)

Sample ID:	G-17	**Reporting Limit:**	19
Matrix:	Liquid	**Detection Limit:**	1.9
Chemical:	8:2FTS	**QRAA:**	0
Qualifier:	ND	**Units:**	NG/L
Value :	0	**Date:**	10/10/2019
Lab Notes:		**Regional Board:**	SAN FRANCISCO BAY RWQCB (REGION 2)

Sample ID:	G-17	**Reporting Limit:**	1.8
Matrix:	Liquid	**Detection Limit:**	0.3
Chemical:	5:3FTCA	**QRAA:**	0
Qualifier:	<	**Units:**	NG/L
Value :	1.8	**Date:**	4/27/2022
Lab Notes:		**Regional Board:**	SAN FRANCISCO BAY RWQCB (REGION 2)

Sample ID:	G-17	**Reporting Limit:**	1.8
Matrix:	Liquid	**Detection Limit:**	0.5
Chemical:	7:3FTCA	**QRAA:**	0
Qualifier:	<	**Units:**	NG/L
Value :	1.8	**Date:**	4/27/2022

Lab Notes:		**Regional Board:**	SAN FRANCISCO BAY RWQCB (REGION 2)
Sample ID:	G-17	**Reporting Limit:**	4.5
Matrix:	Liquid	**Detection Limit:**	2.3
Chemical:	6:2FTS	**QRAA:**	0
Qualifier:	<	**Units:**	NG/L
Value :	4.5	**Date:**	4/27/2022
Lab Notes:		**Regional Board:**	SAN FRANCISCO BAY RWQCB (REGION 2)
Sample ID:	G-17	**Reporting Limit:**	1.8
Matrix:	Liquid	**Detection Limit:**	0.24
Chemical:	PFNA	**QRAA:**	0
Qualifier:	<	**Units:**	NG/L
Value :	1.8	**Date:**	4/27/2022
Lab Notes:		**Regional Board:**	SAN FRANCISCO BAY RWQCB (REGION 2)
Sample ID:	G-17	**Reporting Limit:**	1.9
Matrix:	Liquid	**Detection Limit:**	0.5
Chemical:	PFOS	**QRAA:**	0
Qualifier:	ND	**Units:**	NG/L
Value :	0	**Date:**	10/10/2019
Lab Notes:		**Regional Board:**	SAN FRANCISCO BAY RWQCB (REGION 2)
Sample ID:	G-17	**Reporting Limit:**	1.8
Matrix:	Liquid	**Detection Limit:**	1.2
Chemical:	PFTRIDA	**QRAA:**	0
Qualifier:	<	**Units:**	NG/L
Value :	1.8	**Date:**	4/27/2022
Lab Notes:		**Regional Board:**	SAN FRANCISCO BAY RWQCB (REGION 2)
Sample ID:	G-17	**Reporting Limit:**	1.9
Matrix:	Liquid	**Detection Limit:**	0.33
Chemical:	PFBA	**QRAA:**	0
Qualifier:	=	**Units:**	NG/L
Value :	1.7	**Date:**	10/10/2019
Lab Notes:	J,DX	**Regional Board:**	SAN FRANCISCO BAY RWQCB (REGION 2)
Sample ID:	G-17	**Reporting Limit:**	1.8
Matrix:	Liquid	**Detection Limit:**	0.22
Chemical:	9ClPF3ONS	**QRAA:**	0
Qualifier:	<	**Units:**	NG/L
Value :	1.8	**Date:**	4/27/2022
Lab Notes:		**Regional Board:**	SAN FRANCISCO BAY RWQCB (REGION 2)
Sample ID:	G-17	**Reporting Limit:**	1.8
Matrix:	Liquid	**Detection Limit:**	0.44
Chemical:	PFPA	**QRAA:**	0
Qualifier:	=	**Units:**	NG/L
Value :	45	**Date:**	4/27/2022
Lab Notes:		**Regional Board:**	SAN FRANCISCO BAY RWQCB (REGION 2)
Sample ID:	G-17	**Reporting Limit:**	1.9
Matrix:	Liquid	**Detection Limit:**	0.25
Chemical:	PFNA	**QRAA:**	0
Qualifier:	ND	**Units:**	NG/L
Value :	0	**Date:**	10/10/2019
Lab Notes:		**Regional Board:**	SAN FRANCISCO BAY RWQCB (REGION 2)
Sample ID:	G-17	**Reporting Limit:**	4.5
Matrix:	Liquid	**Detection Limit:**	1.2
Chemical:	NETFOSAA	**QRAA:**	0
Qualifier:	<	**Units:**	NG/L
Value :	4.5	**Date:**	4/27/2022
Lab Notes:		**Regional Board:**	SAN FRANCISCO BAY RWQCB (REGION 2)
Sample ID:	G-17	**Reporting Limit:**	3.6
Matrix:	Liquid	**Detection Limit:**	1.4
Chemical:	HFPA-DA	**QRAA:**	0
Qualifier:	<	**Units:**	NG/L

Value :	3.6	**Date:**	4/27/2022
Lab Notes:		**Regional Board:**	SAN FRANCISCO BAY RWQCB (REGION 2)
Sample ID:	G-17	**Reporting Limit:**	1.9
Matrix:	Liquid	**Detection Limit:**	0.79
Chemical:	PFOA	**QRAA:**	0
Qualifier:	ND	**Units:**	NG/L
Value :	0	**Date:**	10/10/2019
Lab Notes:		**Regional Board:**	SAN FRANCISCO BAY RWQCB (REGION 2)
Sample ID:	G-17	**Reporting Limit:**	19
Matrix:	Liquid	**Detection Limit:**	2.9
Chemical:	NMEFOSAA	**QRAA:**	0
Qualifier:	ND	**Units:**	NG/L
Value :	0	**Date:**	10/10/2019
Lab Notes:		**Regional Board:**	SAN FRANCISCO BAY RWQCB (REGION 2)
Sample ID:	G-17	**Reporting Limit:**	1.9
Matrix:	Liquid	**Detection Limit:**	0.23
Chemical:	PFHPA	**QRAA:**	0
Qualifier:	ND	**Units:**	NG/L
Value :	0	**Date:**	10/10/2019
Lab Notes:		**Regional Board:**	SAN FRANCISCO BAY RWQCB (REGION 2)
Sample ID:	G-17	**Reporting Limit:**	1.9
Matrix:	Liquid	**Detection Limit:**	0.46
Chemical:	PFPA	**QRAA:**	0
Qualifier:	ND	**Units:**	NG/L
Value :	0	**Date:**	10/10/2019
Lab Notes:		**Regional Board:**	SAN FRANCISCO BAY RWQCB (REGION 2)
Sample ID:	G-17	**Reporting Limit:**	19
Matrix:	Liquid	**Detection Limit:**	1.9
Chemical:	6:2FTS	**QRAA:**	0
Qualifier:	ND	**Units:**	NG/L
Value :	0	**Date:**	10/10/2019
Lab Notes:		**Regional Board:**	SAN FRANCISCO BAY RWQCB (REGION 2)
Sample ID:	G-17	**Reporting Limit:**	1.8
Matrix:	Liquid	**Detection Limit:**	0.18
Chemical:	PFBSA	**QRAA:**	0
Qualifier:	<	**Units:**	NG/L
Value :	1.8	**Date:**	4/27/2022
Lab Notes:		**Regional Board:**	SAN FRANCISCO BAY RWQCB (REGION 2)
Sample ID:	G-17	**Reporting Limit:**	1.8
Matrix:	Liquid	**Detection Limit:**	0.49
Chemical:	PFOS	**QRAA:**	0
Qualifier:	<	**Units:**	NG/L
Value :	1.8	**Date:**	4/27/2022
Lab Notes:		**Regional Board:**	SAN FRANCISCO BAY RWQCB (REGION 2)
Sample ID:	G-17	**Reporting Limit:**	4.5
Matrix:	Liquid	**Detection Limit:**	2.2
Chemical:	PFBA	**QRAA:**	0
Qualifier:	=	**Units:**	NG/L
Value :	33	**Date:**	4/27/2022
Lab Notes:		**Regional Board:**	SAN FRANCISCO BAY RWQCB (REGION 2)
Sample ID:	G-17	**Reporting Limit:**	1.8
Matrix:	Liquid	**Detection Limit:**	0.28
Chemical:	PFNDCA	**QRAA:**	0
Qualifier:	<	**Units:**	NG/L
Value :	1.8	**Date:**	4/27/2022
Lab Notes:		**Regional Board:**	SAN FRANCISCO BAY RWQCB (REGION 2)
Sample ID:	G-17	**Reporting Limit:**	1.9
Matrix:	Liquid	**Detection Limit:**	0.33
Chemical:	PFOSA	**QRAA:**	0

Qualifier:	ND	**Units:**	NG/L
Value :	0	**Date:**	10/10/2019
Lab Notes:		**Regional Board:**	SAN FRANCISCO BAY RWQCB (REGION 2)

Sample ID:	G-17	**Reporting Limit:**	1.8
Matrix:	Liquid	**Detection Limit:**	0.29
Chemical:	11ClPF3OUDS	**QRAA:**	0
Qualifier:	<	**Units:**	NG/L
Value :	1.8	**Date:**	4/27/2022
Lab Notes:		**Regional Board:**	SAN FRANCISCO BAY RWQCB (REGION 2)

Sample ID:	G-17	**Reporting Limit:**	1.8
Matrix:	Liquid	**Detection Limit:**	0.52
Chemical:	PFHXSA	**QRAA:**	0
Qualifier:	<	**Units:**	NG/L
Value :	1.8	**Date:**	4/27/2022
Lab Notes:		**Regional Board:**	SAN FRANCISCO BAY RWQCB (REGION 2)

Sample ID:	G-17	**Reporting Limit:**	1.9
Matrix:	Liquid	**Detection Limit:**	0.28
Chemical:	PFPES	**QRAA:**	0
Qualifier:	ND	**Units:**	NG/L
Value :	0	**Date:**	10/10/2019
Lab Notes:		**Regional Board:**	SAN FRANCISCO BAY RWQCB (REGION 2)

Sample ID:	G-17	**Reporting Limit:**	1.9
Matrix:	Liquid	**Detection Limit:**	1.2
Chemical:	PFTRIDA	**QRAA:**	0
Qualifier:	ND	**Units:**	NG/L
Value :	0	**Date:**	10/10/2019
Lab Notes:		**Regional Board:**	SAN FRANCISCO BAY RWQCB (REGION 2)

Sample ID:	G-17	**Reporting Limit:**	19
Matrix:	Liquid	**Detection Limit:**	4.8
Chemical:	4:2FTS	**QRAA:**	0
Qualifier:	ND	**Units:**	NG/L
Value :	0	**Date:**	10/10/2019
Lab Notes:		**Regional Board:**	SAN FRANCISCO BAY RWQCB (REGION 2)

Sample ID:	G-17	**Reporting Limit:**	19
Matrix:	Liquid	**Detection Limit:**	1.8
Chemical:	NETFOSAA	**QRAA:**	0
Qualifier:	ND	**Units:**	NG/L
Value :	0	**Date:**	10/10/2019
Lab Notes:		**Regional Board:**	SAN FRANCISCO BAY RWQCB (REGION 2)

Sample ID:	G-17	**Reporting Limit:**	1.8
Matrix:	Liquid	**Detection Limit:**	0.34
Chemical:	PFNS	**QRAA:**	0
Qualifier:	<	**Units:**	NG/L
Value :	1.8	**Date:**	4/27/2022
Lab Notes:		**Regional Board:**	SAN FRANCISCO BAY RWQCB (REGION 2)

Sample ID:	G-17	**Reporting Limit:**	1.9
Matrix:	Liquid	**Detection Limit:**	0.15
Chemical:	PFNS	**QRAA:**	0
Qualifier:	ND	**Units:**	NG/L
Value :	0	**Date:**	10/10/2019
Lab Notes:		**Regional Board:**	SAN FRANCISCO BAY RWQCB (REGION 2)

Sample ID:	G-17	**Reporting Limit:**	1.8
Matrix:	Liquid	**Detection Limit:**	0.17
Chemical:	PFHPSA	**QRAA:**	0
Qualifier:	<	**Units:**	NG/L
Value :	1.8	**Date:**	4/27/2022
Lab Notes:		**Regional Board:**	SAN FRANCISCO BAY RWQCB (REGION 2)

Sample ID:	G-17	**Reporting Limit:**	1.9
Matrix:	Liquid	**Detection Limit:**	0.3

Chemical:	PFDSA	**QRAA:**	0
Qualifier:	ND	**Units:**	NG/L
Value :	0	**Date:**	10/10/2019
Lab Notes:		**Regional Board:**	SAN FRANCISCO BAY RWQCB (REGION 2)
Sample ID:	G-17	**Reporting Limit:**	1.8
Matrix:	Liquid	**Detection Limit:**	0.66
Chemical:	PFTEDA	**QRAA:**	0
Qualifier:	<	**Units:**	NG/L
Value :	1.8	**Date:**	4/27/2022
Lab Notes:		**Regional Board:**	SAN FRANCISCO BAY RWQCB (REGION 2)
Sample ID:	G-17	**Reporting Limit:**	1.8
Matrix:	Liquid	**Detection Limit:**	0.53
Chemical:	PFHA	**QRAA:**	0
Qualifier:	=	**Units:**	NG/L
Value :	3.9	**Date:**	4/27/2022
Lab Notes:		**Regional Board:**	SAN FRANCISCO BAY RWQCB (REGION 2)
Sample ID:	G-17	**Reporting Limit:**	1.9
Matrix:	Liquid	**Detection Limit:**	0.29
Chemical:	PFNDCA	**QRAA:**	0
Qualifier:	ND	**Units:**	NG/L
Value :	0	**Date:**	10/10/2019
Lab Notes:		**Regional Board:**	SAN FRANCISCO BAY RWQCB (REGION 2)
Sample ID:	G-17	**Reporting Limit:**	4.5
Matrix:	Liquid	**Detection Limit:**	1.1
Chemical:	NMEFOSAA	**QRAA:**	0
Qualifier:	<	**Units:**	NG/L
Value :	4.5	**Date:**	4/27/2022
Lab Notes:		**Regional Board:**	SAN FRANCISCO BAY RWQCB (REGION 2)
Sample ID:	G-17	**Reporting Limit:**	1.8
Matrix:	Liquid	**Detection Limit:**	0.77
Chemical:	PFOA	**QRAA:**	0
Qualifier:	<	**Units:**	NG/L
Value :	1.8	**Date:**	4/27/2022
Lab Notes:		**Regional Board:**	SAN FRANCISCO BAY RWQCB (REGION 2)
Sample ID:	G-17	**Reporting Limit:**	1.8
Matrix:	Liquid	**Detection Limit:**	0.29
Chemical:	PFDSA	**QRAA:**	0
Qualifier:	<	**Units:**	NG/L
Value :	1.8	**Date:**	4/27/2022
Lab Notes:		**Regional Board:**	SAN FRANCISCO BAY RWQCB (REGION 2)
Sample ID:	G-17	**Reporting Limit:**	1.8
Matrix:	Liquid	**Detection Limit:**	0.27
Chemical:	PFPES	**QRAA:**	0
Qualifier:	<	**Units:**	NG/L
Value :	1.8	**Date:**	4/27/2022
Lab Notes:		**Regional Board:**	SAN FRANCISCO BAY RWQCB (REGION 2)
Sample ID:	G-17	**Reporting Limit:**	1.8
Matrix:	Liquid	**Detection Limit:**	0.42
Chemical:	8:2FTS	**QRAA:**	0
Qualifier:	<	**Units:**	NG/L
Value :	1.8	**Date:**	4/27/2022
Lab Notes:		**Regional Board:**	SAN FRANCISCO BAY RWQCB (REGION 2)
Sample ID:	G-17	**Reporting Limit:**	1.9
Matrix:	Liquid	**Detection Limit:**	1
Chemical:	PFUNDCA	**QRAA:**	0
Qualifier:	ND	**Units:**	NG/L
Value :	0	**Date:**	10/10/2019
Lab Notes:		**Regional Board:**	SAN FRANCISCO BAY RWQCB (REGION 2)
Sample ID:	G-17	**Reporting Limit:**	1.9

Map Key	Number of Records	Direction	Distance (mi/ft)	Elev/Diff (ft)	Site	DB

Matrix:	Liquid	**Detection Limit:**	0.19
Chemical:	PFBSA	**QRAA:**	0
Qualifier:	ND	**Units:**	NG/L
Value :	0	**Date:**	10/10/2019
Lab Notes:		**Regional Board:**	SAN FRANCISCO BAY RWQCB (REGION 2)

---

432 | ***10 of 16*** | ***SSW*** | ***0.24 / 1,284.31*** | ***57.08 / 52*** | ***HIGHWAY 237 LANDFILL, SAN JOSE***
6220 America Center Drive
SAN JOSE CA | ***PFAS SAMPLING***

Global ID:	L10005750092	**Latitude:**	37.4210087
Location ID:	G-4R-F	**Longitude:**	-121.9784275
Field Pt Class:	MW		
Site Use:	MSW Landfill		
Site Type:	Land Disposal Site		

PFAS Chemicals

Sample ID:	G-4R-F	**Reporting Limit:**	1.8
Matrix:	Liquid	**Detection Limit:**	0.29
Chemical:	PFDSA	**QRAA:**	0
Qualifier:	<	**Units:**	NG/L
Value :	1.8	**Date:**	4/27/2022
Lab Notes:		**Regional Board:**	SAN FRANCISCO BAY RWQCB (REGION 2)

Sample ID:	G-4R-F	**Reporting Limit:**	4.5
Matrix:	Liquid	**Detection Limit:**	2.2
Chemical:	6:2FTS	**QRAA:**	0
Qualifier:	<	**Units:**	NG/L
Value :	4.5	**Date:**	4/27/2022
Lab Notes:		**Regional Board:**	SAN FRANCISCO BAY RWQCB (REGION 2)

Sample ID:	G-4R-F	**Reporting Limit:**	1.8
Matrix:	Liquid	**Detection Limit:**	0.33
Chemical:	PFNS	**QRAA:**	0
Qualifier:	<	**Units:**	NG/L
Value :	1.8	**Date:**	4/27/2022
Lab Notes:		**Regional Board:**	SAN FRANCISCO BAY RWQCB (REGION 2)

Sample ID:	G-4R-F	**Reporting Limit:**	1.8
Matrix:	Liquid	**Detection Limit:**	0.49
Chemical:	7:3FTCA	**QRAA:**	0
Qualifier:	<	**Units:**	NG/L
Value :	1.8	**Date:**	4/27/2022
Lab Notes:		**Regional Board:**	SAN FRANCISCO BAY RWQCB (REGION 2)

Sample ID:	G-4R-F	**Reporting Limit:**	1.8
Matrix:	Liquid	**Detection Limit:**	0.39
Chemical:	3:3FTCA	**QRAA:**	0
Qualifier:	<	**Units:**	NG/L
Value :	1.8	**Date:**	4/27/2022
Lab Notes:		**Regional Board:**	SAN FRANCISCO BAY RWQCB (REGION 2)

Sample ID:	G-4R-F	**Reporting Limit:**	1.8
Matrix:	Liquid	**Detection Limit:**	0.76
Chemical:	PFOA	**QRAA:**	0
Qualifier:	=	**Units:**	NG/L
Value :	55	**Date:**	4/27/2022
Lab Notes:		**Regional Board:**	SAN FRANCISCO BAY RWQCB (REGION 2)

Sample ID:	G-4R-F	**Reporting Limit:**	1.8
Matrix:	Liquid	**Detection Limit:**	0.27
Chemical:	PFPES	**QRAA:**	0
Qualifier:	=	**Units:**	NG/L
Value :	2.2	**Date:**	4/27/2022
Lab Notes:		**Regional Board:**	SAN FRANCISCO BAY RWQCB (REGION 2)

Sample ID:	G-4R-F	**Reporting Limit:**	3.6
Matrix:	Liquid	**Detection Limit:**	1.3
Chemical:	HFPA-DA	**QRAA:**	0
Qualifier:	<	**Units:**	NG/L
Value :	3.6	**Date:**	4/27/2022
Lab Notes:		**Regional Board:**	SAN FRANCISCO BAY RWQCB (REGION 2)

Sample ID:	G-4R-F	**Reporting Limit:**	1.8
Matrix:	Liquid	**Detection Limit:**	0.24
Chemical:	PFNA	**QRAA:**	0
Qualifier:	<	**Units:**	NG/L
Value :	1.8	**Date:**	4/27/2022
Lab Notes:		**Regional Board:**	SAN FRANCISCO BAY RWQCB (REGION 2)

Sample ID:	G-4R-F	**Reporting Limit:**	1.8
Matrix:	Liquid	**Detection Limit:**	0.65
Chemical:	PFTEDA	**QRAA:**	0
Qualifier:	<	**Units:**	NG/L
Value :	1.8	**Date:**	4/27/2022
Lab Notes:		**Regional Board:**	SAN FRANCISCO BAY RWQCB (REGION 2)

Sample ID:	G-4R-F	**Reporting Limit:**	1.8
Matrix:	Liquid	**Detection Limit:**	0.51
Chemical:	PFHXSA	**QRAA:**	0
Qualifier:	=	**Units:**	NG/L
Value :	14	**Date:**	4/27/2022
Lab Notes:		**Regional Board:**	SAN FRANCISCO BAY RWQCB (REGION 2)

Sample ID:	G-4R-F	**Reporting Limit:**	1.8
Matrix:	Liquid	**Detection Limit:**	0.48
Chemical:	PFOS	**QRAA:**	0
Qualifier:	=	**Units:**	NG/L
Value :	78	**Date:**	4/27/2022
Lab Notes:		**Regional Board:**	SAN FRANCISCO BAY RWQCB (REGION 2)

Sample ID:	G-4R-F	**Reporting Limit:**	1.8
Matrix:	Liquid	**Detection Limit:**	0.99
Chemical:	PFUNDCA	**QRAA:**	0
Qualifier:	<	**Units:**	NG/L
Value :	1.8	**Date:**	4/27/2022
Lab Notes:		**Regional Board:**	SAN FRANCISCO BAY RWQCB (REGION 2)

Sample ID:	G-4R-F	**Reporting Limit:**	1.8
Matrix:	Liquid	**Detection Limit:**	0.88
Chemical:	PFOSA	**QRAA:**	0
Qualifier:	<	**Units:**	NG/L
Value :	1.8	**Date:**	4/27/2022
Lab Notes:		**Regional Board:**	SAN FRANCISCO BAY RWQCB (REGION 2)

Sample ID:	G-4R-F	**Reporting Limit:**	1.8
Matrix:	Liquid	**Detection Limit:**	0.36
Chemical:	ADONA	**QRAA:**	0
Qualifier:	<	**Units:**	NG/L
Value :	1.8	**Date:**	4/27/2022
Lab Notes:		**Regional Board:**	SAN FRANCISCO BAY RWQCB (REGION 2)

Sample ID:	G-4R-F	**Reporting Limit:**	1.8
Matrix:	Liquid	**Detection Limit:**	0.22
Chemical:	PFHPA	**QRAA:**	0
Qualifier:	=	**Units:**	NG/L
Value :	12	**Date:**	4/27/2022
Lab Notes:		**Regional Board:**	SAN FRANCISCO BAY RWQCB (REGION 2)

Sample ID:	G-4R-F	**Reporting Limit:**	1.8
Matrix:	Liquid	**Detection Limit:**	1.2
Chemical:	PFTRIDA	**QRAA:**	0
Qualifier:	<	**Units:**	NG/L
Value :	1.8	**Date:**	4/27/2022

Lab Notes:		**Regional Board:**	SAN FRANCISCO BAY RWQCB (REGION 2)
Sample ID:	G-4R-F	**Reporting Limit:**	1.8
Matrix:	Liquid	**Detection Limit:**	0.3
Chemical:	5:3FTCA	**QRAA:**	0
Qualifier:	=	**Units:**	NG/L
Value :	2.9	**Date:**	4/27/2022
Lab Notes:		**Regional Board:**	SAN FRANCISCO BAY RWQCB (REGION 2)
Sample ID:	G-4R-F	**Reporting Limit:**	4.5
Matrix:	Liquid	**Detection Limit:**	2.2
Chemical:	PFBA	**QRAA:**	0
Qualifier:	=	**Units:**	NG/L
Value :	100	**Date:**	4/27/2022
Lab Notes:		**Regional Board:**	SAN FRANCISCO BAY RWQCB (REGION 2)
Sample ID:	G-4R-F	**Reporting Limit:**	4.5
Matrix:	Liquid	**Detection Limit:**	1.1
Chemical:	NMEFOSAA	**QRAA:**	0
Qualifier:	<	**Units:**	NG/L
Value :	4.5	**Date:**	4/27/2022
Lab Notes:		**Regional Board:**	SAN FRANCISCO BAY RWQCB (REGION 2)
Sample ID:	G-4R-F	**Reporting Limit:**	4.5
Matrix:	Liquid	**Detection Limit:**	1.2
Chemical:	NETFOSAA	**QRAA:**	0
Qualifier:	<	**Units:**	NG/L
Value :	4.5	**Date:**	4/27/2022
Lab Notes:		**Regional Board:**	SAN FRANCISCO BAY RWQCB (REGION 2)
Sample ID:	G-4R-F	**Reporting Limit:**	1.8
Matrix:	Liquid	**Detection Limit:**	0.49
Chemical:	PFDOA	**QRAA:**	0
Qualifier:	<	**Units:**	NG/L
Value :	1.8	**Date:**	4/27/2022
Lab Notes:		**Regional Board:**	SAN FRANCISCO BAY RWQCB (REGION 2)
Sample ID:	G-4R-F	**Reporting Limit:**	1.8
Matrix:	Liquid	**Detection Limit:**	0.22
Chemical:	9ClPF3ONS	**QRAA:**	0
Qualifier:	<	**Units:**	NG/L
Value :	1.8	**Date:**	4/27/2022
Lab Notes:		**Regional Board:**	SAN FRANCISCO BAY RWQCB (REGION 2)
Sample ID:	G-4R-F	**Reporting Limit:**	1.8
Matrix:	Liquid	**Detection Limit:**	0.52
Chemical:	PFHA	**QRAA:**	0
Qualifier:	=	**Units:**	NG/L
Value :	81	**Date:**	4/27/2022
Lab Notes:		**Regional Board:**	SAN FRANCISCO BAY RWQCB (REGION 2)
Sample ID:	G-4R-F	**Reporting Limit:**	1.8
Matrix:	Liquid	**Detection Limit:**	0.17
Chemical:	PFHPSA	**QRAA:**	0
Qualifier:	<	**Units:**	NG/L
Value :	1.8	**Date:**	4/27/2022
Lab Notes:		**Regional Board:**	SAN FRANCISCO BAY RWQCB (REGION 2)
Sample ID:	G-4R-F	**Reporting Limit:**	1.8
Matrix:	Liquid	**Detection Limit:**	0.29
Chemical:	11ClPF3OUDS	**QRAA:**	0
Qualifier:	<	**Units:**	NG/L
Value :	1.8	**Date:**	4/27/2022
Lab Notes:		**Regional Board:**	SAN FRANCISCO BAY RWQCB (REGION 2)
Sample ID:	G-4R-F	**Reporting Limit:**	1.8
Matrix:	Liquid	**Detection Limit:**	0.22
Chemical:	4:2FTS	**QRAA:**	0
Qualifier:	<	**Units:**	NG/L

Value :	1.8	**Date:**	4/27/2022
Lab Notes:		**Regional Board:**	SAN FRANCISCO BAY RWQCB (REGION 2)
Sample ID:	G-4R-F	**Reporting Limit:**	1.8
Matrix:	Liquid	**Detection Limit:**	0.18
Chemical:	PFBSA	**QRAA:**	0
Qualifier:	=	**Units:**	NG/L
Value :	21	**Date:**	4/27/2022
Lab Notes:		**Regional Board:**	SAN FRANCISCO BAY RWQCB (REGION 2)
Sample ID:	G-4R-F	**Reporting Limit:**	1.8
Matrix:	Liquid	**Detection Limit:**	0.44
Chemical:	PFPA	**QRAA:**	0
Qualifier:	=	**Units:**	NG/L
Value :	59	**Date:**	4/27/2022
Lab Notes:		**Regional Board:**	SAN FRANCISCO BAY RWQCB (REGION 2)
Sample ID:	G-4R-F	**Reporting Limit:**	1.8
Matrix:	Liquid	**Detection Limit:**	0.28
Chemical:	PFNDCA	**QRAA:**	0
Qualifier:	<	**Units:**	NG/L
Value :	1.8	**Date:**	4/27/2022
Lab Notes:		**Regional Board:**	SAN FRANCISCO BAY RWQCB (REGION 2)
Sample ID:	G-4R-F	**Reporting Limit:**	1.8
Matrix:	Liquid	**Detection Limit:**	0.41
Chemical:	8:2FTS	**QRAA:**	0
Qualifier:	<	**Units:**	NG/L
Value :	1.8	**Date:**	4/27/2022
Lab Notes:		**Regional Board:**	SAN FRANCISCO BAY RWQCB (REGION 2)

432	11 of 16	SSW	0.24 / 1,284.31	57.08 / 52	HIGHWAY 237 LANDFILL, SAN JOSE 6220 America Center Drive SAN JOSE CA	PFAS SAMPLING

Global ID:	L10005750092	**Latitude:**	37.4188807
Location ID:	LR-5R	**Longitude:**	-121.9784726
Field Pt Class:	MW		
Site Use:	MSW Landfill		
Site Type:	Land Disposal Site		

PFAS Chemicals

Sample ID:	LR-5R	**Reporting Limit:**	19
Matrix:	Liquid	**Detection Limit:**	5.3
Chemical:	PFDOA	**QRAA:**	0
Qualifier:	ND	**Units:**	NG/L
Value :	0	**Date:**	10/10/2019
Lab Notes:		**Regional Board:**	SAN FRANCISCO BAY RWQCB (REGION 2)
Sample ID:	LR-5R	**Reporting Limit:**	190
Matrix:	Liquid	**Detection Limit:**	19
Chemical:	8:2FTS	**QRAA:**	0
Qualifier:	ND	**Units:**	NG/L
Value :	0	**Date:**	10/10/2019
Lab Notes:		**Regional Board:**	SAN FRANCISCO BAY RWQCB (REGION 2)
Sample ID:	LR-5R	**Reporting Limit:**	19
Matrix:	Liquid	**Detection Limit:**	2.9
Chemical:	PFPES	**QRAA:**	0
Qualifier:	ND	**Units:**	NG/L
Value :	0	**Date:**	10/10/2019
Lab Notes:		**Regional Board:**	SAN FRANCISCO BAY RWQCB (REGION 2)
Sample ID:	LR-5R	**Reporting Limit:**	19
Matrix:	Liquid	**Detection Limit:**	3.1

Chemical:	PFDSA	**QRAA:**	0
Qualifier:	ND	**Units:**	NG/L
Value :	0	**Date:**	10/10/2019
Lab Notes:		**Regional Board:**	SAN FRANCISCO BAY RWQCB (REGION 2)

Sample ID:	LR-5R	**Reporting Limit:**	19
Matrix:	Liquid	**Detection Limit:**	2.6
Chemical:	PFNA	**QRAA:**	0
Qualifier:	ND	**Units:**	NG/L
Value :	0	**Date:**	10/10/2019
Lab Notes:		**Regional Board:**	SAN FRANCISCO BAY RWQCB (REGION 2)

Sample ID:	LR-5R	**Reporting Limit:**	19
Matrix:	Liquid	**Detection Limit:**	3.3
Chemical:	PFOSA	**QRAA:**	0
Qualifier:	ND	**Units:**	NG/L
Value :	0	**Date:**	10/10/2019
Lab Notes:		**Regional Board:**	SAN FRANCISCO BAY RWQCB (REGION 2)

Sample ID:	LR-5R	**Reporting Limit:**	190
Matrix:	Liquid	**Detection Limit:**	19
Chemical:	6:2FTS	**QRAA:**	0
Qualifier:	ND	**Units:**	NG/L
Value :	0	**Date:**	10/10/2019
Lab Notes:		**Regional Board:**	SAN FRANCISCO BAY RWQCB (REGION 2)

Sample ID:	LR-5R	**Reporting Limit:**	190
Matrix:	Liquid	**Detection Limit:**	18
Chemical:	NETFOSAA	**QRAA:**	0
Qualifier:	=	**Units:**	NG/L
Value :	34	**Date:**	10/10/2019
Lab Notes:	J,DX	**Regional Board:**	SAN FRANCISCO BAY RWQCB (REGION 2)

Sample ID:	LR-5R	**Reporting Limit:**	19
Matrix:	Liquid	**Detection Limit:**	5.2
Chemical:	PFOS	**QRAA:**	0
Qualifier:	=	**Units:**	NG/L
Value :	38	**Date:**	10/10/2019
Lab Notes:	TG	**Regional Board:**	SAN FRANCISCO BAY RWQCB (REGION 2)

Sample ID:	LR-5R	**Reporting Limit:**	190
Matrix:	Liquid	**Detection Limit:**	30
Chemical:	NMEFOSAA	**QRAA:**	0
Qualifier:	ND	**Units:**	NG/L
Value :	0	**Date:**	10/10/2019
Lab Notes:		**Regional Board:**	SAN FRANCISCO BAY RWQCB (REGION 2)

Sample ID:	LR-5R	**Reporting Limit:**	190
Matrix:	Liquid	**Detection Limit:**	50
Chemical:	4:2FTS	**QRAA:**	0
Qualifier:	ND	**Units:**	NG/L
Value :	0	**Date:**	10/10/2019
Lab Notes:		**Regional Board:**	SAN FRANCISCO BAY RWQCB (REGION 2)

Sample ID:	LR-5R	**Reporting Limit:**	19
Matrix:	Liquid	**Detection Limit:**	3.3
Chemical:	PFBA	**QRAA:**	0
Qualifier:	=	**Units:**	NG/L
Value :	2300	**Date:**	10/10/2019
Lab Notes:		**Regional Board:**	SAN FRANCISCO BAY RWQCB (REGION 2)

Sample ID:	LR-5R	**Reporting Limit:**	19
Matrix:	Liquid	**Detection Limit:**	1.8
Chemical:	PFHPSA	**QRAA:**	0
Qualifier:	ND	**Units:**	NG/L
Value :	0	**Date:**	10/10/2019
Lab Notes:		**Regional Board:**	SAN FRANCISCO BAY RWQCB (REGION 2)

Sample ID:	LR-5R	**Reporting Limit:**	19

Matrix:	Liquid	**Detection Limit:**	2.8
Chemical:	PFTEDA	**QRAA:**	0
Qualifier:	ND	**Units:**	NG/L
Value :	0	**Date:**	10/10/2019
Lab Notes:		**Regional Board:**	SAN FRANCISCO BAY RWQCB (REGION 2)

Sample ID:	LR-5R	**Reporting Limit:**	19
Matrix:	Liquid	**Detection Limit:**	1.9
Chemical:	PFBSA	**QRAA:**	0
Qualifier:	ND	**Units:**	NG/L
Value :	0	**Date:**	10/10/2019
Lab Notes:		**Regional Board:**	SAN FRANCISCO BAY RWQCB (REGION 2)

Sample ID:	LR-5R	**Reporting Limit:**	19
Matrix:	Liquid	**Detection Limit:**	3
Chemical:	PFNDCA	**QRAA:**	0
Qualifier:	ND	**Units:**	NG/L
Value :	0	**Date:**	10/10/2019
Lab Notes:		**Regional Board:**	SAN FRANCISCO BAY RWQCB (REGION 2)

Sample ID:	LR-5R	**Reporting Limit:**	19
Matrix:	Liquid	**Detection Limit:**	1.5
Chemical:	PFNS	**QRAA:**	0
Qualifier:	ND	**Units:**	NG/L
Value :	0	**Date:**	10/10/2019
Lab Notes:		**Regional Board:**	SAN FRANCISCO BAY RWQCB (REGION 2)

Sample ID:	LR-5R	**Reporting Limit:**	19
Matrix:	Liquid	**Detection Limit:**	4.7
Chemical:	PFPA	**QRAA:**	0
Qualifier:	=	**Units:**	NG/L
Value :	320	**Date:**	10/10/2019
Lab Notes:		**Regional Board:**	SAN FRANCISCO BAY RWQCB (REGION 2)

Sample ID:	LR-5R	**Reporting Limit:**	19
Matrix:	Liquid	**Detection Limit:**	8.1
Chemical:	PFOA	**QRAA:**	0
Qualifier:	=	**Units:**	NG/L
Value :	530	**Date:**	10/10/2019
Lab Notes:		**Regional Board:**	SAN FRANCISCO BAY RWQCB (REGION 2)

Sample ID:	LR-5R	**Reporting Limit:**	19
Matrix:	Liquid	**Detection Limit:**	11
Chemical:	PFUNDCA	**QRAA:**	0
Qualifier:	ND	**Units:**	NG/L
Value :	0	**Date:**	10/10/2019
Lab Notes:		**Regional Board:**	SAN FRANCISCO BAY RWQCB (REGION 2)

Sample ID:	LR-5R	**Reporting Limit:**	19
Matrix:	Liquid	**Detection Limit:**	2.4
Chemical:	PFHPA	**QRAA:**	0
Qualifier:	=	**Units:**	NG/L
Value :	150	**Date:**	10/10/2019
Lab Notes:		**Regional Board:**	SAN FRANCISCO BAY RWQCB (REGION 2)

Sample ID:	LR-5R	**Reporting Limit:**	19
Matrix:	Liquid	**Detection Limit:**	5.6
Chemical:	PFHA	**QRAA:**	0
Qualifier:	=	**Units:**	NG/L
Value :	1100	**Date:**	10/10/2019
Lab Notes:		**Regional Board:**	SAN FRANCISCO BAY RWQCB (REGION 2)

Sample ID:	LR-5R	**Reporting Limit:**	19
Matrix:	Liquid	**Detection Limit:**	1.6
Chemical:	PFHXSA	**QRAA:**	0
Qualifier:	ND	**Units:**	NG/L
Value :	0	**Date:**	10/10/2019
Lab Notes:		**Regional Board:**	SAN FRANCISCO BAY RWQCB (REGION 2)

Map Key	Number of Records	Direction	Distance (mi/ft)	Elev/Diff (ft)	Site	DB

Sample ID:	LR-5R	**Reporting Limit:**	19
Matrix:	Liquid	**Detection Limit:**	12
Chemical:	PFTRIDA	**QRAA:**	0
Qualifier:	ND	**Units:**	NG/L
Value :	0	**Date:**	10/10/2019
Lab Notes:		**Regional Board:**	SAN FRANCISCO BAY RWQCB (REGION 2)

---

432 | **12 of 16** | **SSW** | **0.24 / 1,284.31** | **57.08 / 52** | **HIGHWAY 237 LANDFILL, SAN JOSE**
6220 America Center Drive
SAN JOSE CA

PFAS SAMPLING

Global ID:	L10005750092	**Latitude:**	37.4201253
Location ID:	G-11R	**Longitude:**	-121.98095
Field Pt Class:	MW		
Site Use:	MSW Landfill		
Site Type:	Land Disposal Site		

PFAS Chemicals

Sample ID:	G-11R	**Reporting Limit:**	46
Matrix:	Liquid	**Detection Limit:**	11
Chemical:	NMEFOSAA	**QRAA:**	0
Qualifier:	<	**Units:**	NG/L
Value :	46	**Date:**	4/26/2022
Lab Notes:		**Regional Board:**	SAN FRANCISCO BAY RWQCB (REGION 2)

Sample ID:	G-11R	**Reporting Limit:**	18
Matrix:	Liquid	**Detection Limit:**	9
Chemical:	PFOSA	**QRAA:**	0
Qualifier:	<	**Units:**	NG/L
Value :	18	**Date:**	4/26/2022
Lab Notes:		**Regional Board:**	SAN FRANCISCO BAY RWQCB (REGION 2)

Sample ID:	G-11R	**Reporting Limit:**	18
Matrix:	Liquid	**Detection Limit:**	3
Chemical:	5:3FTCA	**QRAA:**	0
Qualifier:	<	**Units:**	NG/L
Value :	18	**Date:**	4/26/2022
Lab Notes:		**Regional Board:**	SAN FRANCISCO BAY RWQCB (REGION 2)

Sample ID:	G-11R	**Reporting Limit:**	18
Matrix:	Liquid	**Detection Limit:**	12
Chemical:	PFTRIDA	**QRAA:**	0
Qualifier:	<	**Units:**	NG/L
Value :	18	**Date:**	4/26/2022
Lab Notes:		**Regional Board:**	SAN FRANCISCO BAY RWQCB (REGION 2)

Sample ID:	G-11R	**Reporting Limit:**	18
Matrix:	Liquid	**Detection Limit:**	2.8
Chemical:	PFPES	**QRAA:**	0
Qualifier:	=	**Units:**	NG/L
Value :	190	**Date:**	4/26/2022
Lab Notes:		**Regional Board:**	SAN FRANCISCO BAY RWQCB (REGION 2)

Sample ID:	G-11R	**Reporting Limit:**	18
Matrix:	Liquid	**Detection Limit:**	2.2
Chemical:	4:2FTS	**QRAA:**	0
Qualifier:	<	**Units:**	NG/L
Value :	18	**Date:**	4/26/2022
Lab Notes:		**Regional Board:**	SAN FRANCISCO BAY RWQCB (REGION 2)

Sample ID:	G-11R	**Reporting Limit:**	18
Matrix:	Liquid	**Detection Limit:**	2.9
Chemical:	PFDSA	**QRAA:**	0
Qualifier:	<	**Units:**	NG/L
Value :	18	**Date:**	4/26/2022

Lab Notes:		**Regional Board:**	SAN FRANCISCO BAY RWQCB (REGION 2)
Sample ID:	G-11R	**Reporting Limit:**	46
Matrix:	Liquid	**Detection Limit:**	22
Chemical:	PFBA	**QRAA:**	0
Qualifier:	=	**Units:**	NG/L
Value :	530	**Date:**	4/26/2022
Lab Notes:		**Regional Board:**	SAN FRANCISCO BAY RWQCB (REGION 2)
Sample ID:	G-11R	**Reporting Limit:**	18
Matrix:	Liquid	**Detection Limit:**	3.4
Chemical:	PFNS	**QRAA:**	0
Qualifier:	<	**Units:**	NG/L
Value :	18	**Date:**	4/26/2022
Lab Notes:		**Regional Board:**	SAN FRANCISCO BAY RWQCB (REGION 2)
Sample ID:	G-11R	**Reporting Limit:**	18
Matrix:	Liquid	**Detection Limit:**	2.8
Chemical:	PFNDCA	**QRAA:**	0
Qualifier:	<	**Units:**	NG/L
Value :	18	**Date:**	4/26/2022
Lab Notes:		**Regional Board:**	SAN FRANCISCO BAY RWQCB (REGION 2)
Sample ID:	G-11R	**Reporting Limit:**	18
Matrix:	Liquid	**Detection Limit:**	2.2
Chemical:	9ClPF3ONS	**QRAA:**	0
Qualifier:	<	**Units:**	NG/L
Value :	18	**Date:**	4/26/2022
Lab Notes:		**Regional Board:**	SAN FRANCISCO BAY RWQCB (REGION 2)
Sample ID:	G-11R	**Reporting Limit:**	18
Matrix:	Liquid	**Detection Limit:**	2.5
Chemical:	PFNA	**QRAA:**	0
Qualifier:	<	**Units:**	NG/L
Value :	18	**Date:**	4/26/2022
Lab Notes:		**Regional Board:**	SAN FRANCISCO BAY RWQCB (REGION 2)
Sample ID:	G-11R	**Reporting Limit:**	18
Matrix:	Liquid	**Detection Limit:**	5
Chemical:	7:3FTCA	**QRAA:**	0
Qualifier:	<	**Units:**	NG/L
Value :	18	**Date:**	4/26/2022
Lab Notes:		**Regional Board:**	SAN FRANCISCO BAY RWQCB (REGION 2)
Sample ID:	G-11R	**Reporting Limit:**	18
Matrix:	Liquid	**Detection Limit:**	5
Chemical:	PFDOA	**QRAA:**	0
Qualifier:	<	**Units:**	NG/L
Value :	18	**Date:**	4/26/2022
Lab Notes:		**Regional Board:**	SAN FRANCISCO BAY RWQCB (REGION 2)
Sample ID:	G-11R	**Reporting Limit:**	18
Matrix:	Liquid	**Detection Limit:**	6.7
Chemical:	PFTEDA	**QRAA:**	0
Qualifier:	<	**Units:**	NG/L
Value :	18	**Date:**	4/26/2022
Lab Notes:		**Regional Board:**	SAN FRANCISCO BAY RWQCB (REGION 2)
Sample ID:	G-11R	**Reporting Limit:**	18
Matrix:	Liquid	**Detection Limit:**	5
Chemical:	PFOS	**QRAA:**	0
Qualifier:	=	**Units:**	NG/L
Value :	230	**Date:**	4/26/2022
Lab Notes:	TG	**Regional Board:**	SAN FRANCISCO BAY RWQCB (REGION 2)
Sample ID:	G-11R	**Reporting Limit:**	18
Matrix:	Liquid	**Detection Limit:**	3.7
Chemical:	ADONA	**QRAA:**	0
Qualifier:	<	**Units:**	NG/L

Value :	18	**Date:**	4/26/2022
Lab Notes:		**Regional Board:**	SAN FRANCISCO BAY RWQCB (REGION 2)
Sample ID:	G-11R	**Reporting Limit:**	18
Matrix:	Liquid	**Detection Limit:**	7.8
Chemical:	PFOA	**QRAA:**	0
Qualifier:	=	**Units:**	NG/L
Value :	450	**Date:**	4/26/2022
Lab Notes:		**Regional Board:**	SAN FRANCISCO BAY RWQCB (REGION 2)
Sample ID:	G-11R	**Reporting Limit:**	18
Matrix:	Liquid	**Detection Limit:**	4.2
Chemical:	8:2FTS	**QRAA:**	0
Qualifier:	<	**Units:**	NG/L
Value :	18	**Date:**	4/26/2022
Lab Notes:		**Regional Board:**	SAN FRANCISCO BAY RWQCB (REGION 2)
Sample ID:	G-11R	**Reporting Limit:**	18
Matrix:	Liquid	**Detection Limit:**	2.3
Chemical:	PFHPA	**QRAA:**	0
Qualifier:	=	**Units:**	NG/L
Value :	160	**Date:**	4/26/2022
Lab Notes:		**Regional Board:**	SAN FRANCISCO BAY RWQCB (REGION 2)
Sample ID:	G-11R	**Reporting Limit:**	18
Matrix:	Liquid	**Detection Limit:**	2.9
Chemical:	11ClPF3OUDS	**QRAA:**	0
Qualifier:	<	**Units:**	NG/L
Value :	18	**Date:**	4/26/2022
Lab Notes:		**Regional Board:**	SAN FRANCISCO BAY RWQCB (REGION 2)
Sample ID:	G-11R	**Reporting Limit:**	18
Matrix:	Liquid	**Detection Limit:**	5.2
Chemical:	PFHXSA	**QRAA:**	0
Qualifier:	=	**Units:**	NG/L
Value :	860	**Date:**	4/26/2022
Lab Notes:		**Regional Board:**	SAN FRANCISCO BAY RWQCB (REGION 2)
Sample ID:	G-11R	**Reporting Limit:**	18
Matrix:	Liquid	**Detection Limit:**	4.5
Chemical:	PFPA	**QRAA:**	0
Qualifier:	=	**Units:**	NG/L
Value :	170	**Date:**	4/26/2022
Lab Notes:		**Regional Board:**	SAN FRANCISCO BAY RWQCB (REGION 2)
Sample ID:	G-11R	**Reporting Limit:**	18
Matrix:	Liquid	**Detection Limit:**	3.9
Chemical:	3:3FTCA	**QRAA:**	0
Qualifier:	<	**Units:**	NG/L
Value :	18	**Date:**	4/26/2022
Lab Notes:		**Regional Board:**	SAN FRANCISCO BAY RWQCB (REGION 2)
Sample ID:	G-11R	**Reporting Limit:**	37
Matrix:	Liquid	**Detection Limit:**	14
Chemical:	HFPA-DA	**QRAA:**	0
Qualifier:	<	**Units:**	NG/L
Value :	37	**Date:**	4/26/2022
Lab Notes:		**Regional Board:**	SAN FRANCISCO BAY RWQCB (REGION 2)
Sample ID:	G-11R	**Reporting Limit:**	18
Matrix:	Liquid	**Detection Limit:**	1.8
Chemical:	PFBSA	**QRAA:**	0
Qualifier:	=	**Units:**	NG/L
Value :	130	**Date:**	4/26/2022
Lab Notes:		**Regional Board:**	SAN FRANCISCO BAY RWQCB (REGION 2)
Sample ID:	G-11R	**Reporting Limit:**	46
Matrix:	Liquid	**Detection Limit:**	23
Chemical:	6:2FTS	**QRAA:**	0

Qualifier:	<	**Units:**	NG/L
Value :	46	**Date:**	4/26/2022
Lab Notes:		**Regional Board:**	SAN FRANCISCO BAY RWQCB (REGION 2)
Sample ID:	G-11R	**Reporting Limit:**	18
Matrix:	Liquid	**Detection Limit:**	5.3
Chemical:	PFHA	**QRAA:**	0
Qualifier:	=	**Units:**	NG/L
Value :	190	**Date:**	4/26/2022
Lab Notes:		**Regional Board:**	SAN FRANCISCO BAY RWQCB (REGION 2)
Sample ID:	G-11R	**Reporting Limit:**	46
Matrix:	Liquid	**Detection Limit:**	12
Chemical:	NETFOSAA	**QRAA:**	0
Qualifier:	<	**Units:**	NG/L
Value :	46	**Date:**	4/26/2022
Lab Notes:		**Regional Board:**	SAN FRANCISCO BAY RWQCB (REGION 2)
Sample ID:	G-11R	**Reporting Limit:**	18
Matrix:	Liquid	**Detection Limit:**	1.7
Chemical:	PFHPSA	**QRAA:**	0
Qualifier:	<	**Units:**	NG/L
Value :	18	**Date:**	4/26/2022
Lab Notes:		**Regional Board:**	SAN FRANCISCO BAY RWQCB (REGION 2)
Sample ID:	G-11R	**Reporting Limit:**	18
Matrix:	Liquid	**Detection Limit:**	10
Chemical:	PFUNDCA	**QRAA:**	0
Qualifier:	<	**Units:**	NG/L
Value :	18	**Date:**	4/26/2022
Lab Notes:		**Regional Board:**	SAN FRANCISCO BAY RWQCB (REGION 2)

432	13 of 16	SSW	0.24 / 1,284.31	57.08 / 52	**HIGHWAY 237 LANDFILL, SAN JOSE** **6220 America Center Drive** **SAN JOSE CA**	**PFAS SAMPLING**

Global ID:	L10005750092	**Latitude:**	37.4172476999999
Location ID:	G-12	**Longitude:**	-121.9768266
Field Pt Class:	MW		
Site Use:	MSW Landfill		
Site Type:	Land Disposal Site		

PFAS Chemicals

Sample ID:	G-12	**Reporting Limit:**	47
Matrix:	Liquid	**Detection Limit:**	11
Chemical:	NMEFOSAA	**QRAA:**	0
Qualifier:	<	**Units:**	NG/L
Value :	47	**Date:**	4/25/2022
Lab Notes:		**Regional Board:**	SAN FRANCISCO BAY RWQCB (REGION 2)
Sample ID:	G-12	**Reporting Limit:**	19
Matrix:	Liquid	**Detection Limit:**	10
Chemical:	PFUNDCA	**QRAA:**	0
Qualifier:	<	**Units:**	NG/L
Value :	19	**Date:**	4/25/2022
Lab Notes:		**Regional Board:**	SAN FRANCISCO BAY RWQCB (REGION 2)
Sample ID:	G-12	**Reporting Limit:**	19
Matrix:	Liquid	**Detection Limit:**	4.6
Chemical:	PFPA	**QRAA:**	0
Qualifier:	=	**Units:**	NG/L
Value :	97	**Date:**	4/25/2022
Lab Notes:		**Regional Board:**	SAN FRANCISCO BAY RWQCB (REGION 2)
Sample ID:	G-12	**Reporting Limit:**	19

Matrix:	Liquid	**Detection Limit:**	3.1
Chemical:	5:3FTCA	**QRAA:**	0
Qualifier:	<	**Units:**	NG/L
Value :	19	**Date:**	4/25/2022
Lab Notes:		**Regional Board:**	SAN FRANCISCO BAY RWQCB (REGION 2)

Sample ID:	G-12	**Reporting Limit:**	19
Matrix:	Liquid	**Detection Limit:**	3.5
Chemical:	PFNS	**QRAA:**	0
Qualifier:	<	**Units:**	NG/L
Value :	19	**Date:**	4/25/2022
Lab Notes:		**Regional Board:**	SAN FRANCISCO BAY RWQCB (REGION 2)

Sample ID:	G-12	**Reporting Limit:**	47
Matrix:	Liquid	**Detection Limit:**	12
Chemical:	NETFOSAA	**QRAA:**	0
Qualifier:	<	**Units:**	NG/L
Value :	47	**Date:**	4/25/2022
Lab Notes:		**Regional Board:**	SAN FRANCISCO BAY RWQCB (REGION 2)

Sample ID:	G-12	**Reporting Limit:**	19
Matrix:	Liquid	**Detection Limit:**	4.3
Chemical:	8:2FTS	**QRAA:**	0
Qualifier:	<	**Units:**	NG/L
Value :	19	**Date:**	4/25/2022
Lab Notes:		**Regional Board:**	SAN FRANCISCO BAY RWQCB (REGION 2)

Sample ID:	G-12	**Reporting Limit:**	19
Matrix:	Liquid	**Detection Limit:**	9.2
Chemical:	PFOSA	**QRAA:**	0
Qualifier:	<	**Units:**	NG/L
Value :	19	**Date:**	4/25/2022
Lab Notes:		**Regional Board:**	SAN FRANCISCO BAY RWQCB (REGION 2)

Sample ID:	G-12	**Reporting Limit:**	19
Matrix:	Liquid	**Detection Limit:**	2.2
Chemical:	9ClPF3ONS	**QRAA:**	0
Qualifier:	<	**Units:**	NG/L
Value :	19	**Date:**	4/25/2022
Lab Notes:		**Regional Board:**	SAN FRANCISCO BAY RWQCB (REGION 2)

Sample ID:	G-12	**Reporting Limit:**	19
Matrix:	Liquid	**Detection Limit:**	7.9
Chemical:	PFOA	**QRAA:**	0
Qualifier:	=	**Units:**	NG/L
Value :	570	**Date:**	4/25/2022
Lab Notes:		**Regional Board:**	SAN FRANCISCO BAY RWQCB (REGION 2)

Sample ID:	G-12	**Reporting Limit:**	19
Matrix:	Liquid	**Detection Limit:**	3
Chemical:	PFDSA	**QRAA:**	0
Qualifier:	<	**Units:**	NG/L
Value :	19	**Date:**	4/25/2022
Lab Notes:		**Regional Board:**	SAN FRANCISCO BAY RWQCB (REGION 2)

Sample ID:	G-12	**Reporting Limit:**	19
Matrix:	Liquid	**Detection Limit:**	2.5
Chemical:	PFNA	**QRAA:**	0
Qualifier:	<	**Units:**	NG/L
Value :	19	**Date:**	4/25/2022
Lab Notes:		**Regional Board:**	SAN FRANCISCO BAY RWQCB (REGION 2)

Sample ID:	G-12	**Reporting Limit:**	19
Matrix:	Liquid	**Detection Limit:**	1.8
Chemical:	PFHPSA	**QRAA:**	0
Qualifier:	<	**Units:**	NG/L
Value :	19	**Date:**	4/25/2022
Lab Notes:		**Regional Board:**	SAN FRANCISCO BAY RWQCB (REGION 2)

Sample ID:	G-12	**Reporting Limit:**	19
Matrix:	Liquid	**Detection Limit:**	5.4
Chemical:	PFHA	**QRAA:**	0
Qualifier:	=	**Units:**	NG/L
Value :	160	**Date:**	4/25/2022
Lab Notes:		**Regional Board:**	SAN FRANCISCO BAY RWQCB (REGION 2)

Sample ID:	G-12	**Reporting Limit:**	19
Matrix:	Liquid	**Detection Limit:**	2.9
Chemical:	PFNDCA	**QRAA:**	0
Qualifier:	<	**Units:**	NG/L
Value :	19	**Date:**	4/25/2022
Lab Notes:		**Regional Board:**	SAN FRANCISCO BAY RWQCB (REGION 2)

Sample ID:	G-12	**Reporting Limit:**	19
Matrix:	Liquid	**Detection Limit:**	3.7
Chemical:	ADONA	**QRAA:**	0
Qualifier:	<	**Units:**	NG/L
Value :	19	**Date:**	4/25/2022
Lab Notes:		**Regional Board:**	SAN FRANCISCO BAY RWQCB (REGION 2)

Sample ID:	G-12	**Reporting Limit:**	19
Matrix:	Liquid	**Detection Limit:**	2.2
Chemical:	4:2FTS	**QRAA:**	0
Qualifier:	<	**Units:**	NG/L
Value :	19	**Date:**	4/25/2022
Lab Notes:		**Regional Board:**	SAN FRANCISCO BAY RWQCB (REGION 2)

Sample ID:	G-12	**Reporting Limit:**	47
Matrix:	Liquid	**Detection Limit:**	22
Chemical:	PFBA	**QRAA:**	0
Qualifier:	=	**Units:**	NG/L
Value :	950	**Date:**	4/25/2022
Lab Notes:		**Regional Board:**	SAN FRANCISCO BAY RWQCB (REGION 2)

Sample ID:	G-12	**Reporting Limit:**	19
Matrix:	Liquid	**Detection Limit:**	12
Chemical:	PFTRIDA	**QRAA:**	0
Qualifier:	<	**Units:**	NG/L
Value :	19	**Date:**	4/25/2022
Lab Notes:		**Regional Board:**	SAN FRANCISCO BAY RWQCB (REGION 2)

Sample ID:	G-12	**Reporting Limit:**	19
Matrix:	Liquid	**Detection Limit:**	1.9
Chemical:	PFBSA	**QRAA:**	0
Qualifier:	=	**Units:**	NG/L
Value :	33	**Date:**	4/25/2022
Lab Notes:		**Regional Board:**	SAN FRANCISCO BAY RWQCB (REGION 2)

Sample ID:	G-12	**Reporting Limit:**	19
Matrix:	Liquid	**Detection Limit:**	5.1
Chemical:	PFOS	**QRAA:**	0
Qualifier:	=	**Units:**	NG/L
Value :	150	**Date:**	4/25/2022
Lab Notes:		**Regional Board:**	SAN FRANCISCO BAY RWQCB (REGION 2)

Sample ID:	G-12	**Reporting Limit:**	19
Matrix:	Liquid	**Detection Limit:**	5.1
Chemical:	PFDOA	**QRAA:**	0
Qualifier:	<	**Units:**	NG/L
Value :	19	**Date:**	4/25/2022
Lab Notes:		**Regional Board:**	SAN FRANCISCO BAY RWQCB (REGION 2)

Sample ID:	G-12	**Reporting Limit:**	47
Matrix:	Liquid	**Detection Limit:**	23
Chemical:	6:2FTS	**QRAA:**	0
Qualifier:	<	**Units:**	NG/L
Value :	47	**Date:**	4/25/2022
Lab Notes:		**Regional Board:**	SAN FRANCISCO BAY RWQCB (REGION 2)

Sample ID:	G-12	**Reporting Limit:**	37
Matrix:	Liquid	**Detection Limit:**	14
Chemical:	HFPA-DA	**QRAA:**	0
Qualifier:	<	**Units:**	NG/L
Value :	37	**Date:**	4/25/2022
Lab Notes:		**Regional Board:**	SAN FRANCISCO BAY RWQCB (REGION 2)

Sample ID:	G-12	**Reporting Limit:**	19
Matrix:	Liquid	**Detection Limit:**	4
Chemical:	3:3FTCA	**QRAA:**	0
Qualifier:	<	**Units:**	NG/L
Value :	19	**Date:**	4/25/2022
Lab Notes:		**Regional Board:**	SAN FRANCISCO BAY RWQCB (REGION 2)

Sample ID:	G-12	**Reporting Limit:**	19
Matrix:	Liquid	**Detection Limit:**	2.3
Chemical:	PFHPA	**QRAA:**	0
Qualifier:	=	**Units:**	NG/L
Value :	130	**Date:**	4/25/2022
Lab Notes:		**Regional Board:**	SAN FRANCISCO BAY RWQCB (REGION 2)

Sample ID:	G-12	**Reporting Limit:**	19
Matrix:	Liquid	**Detection Limit:**	2.8
Chemical:	PFPES	**QRAA:**	0
Qualifier:	<	**Units:**	NG/L
Value :	19	**Date:**	4/25/2022
Lab Notes:		**Regional Board:**	SAN FRANCISCO BAY RWQCB (REGION 2)

Sample ID:	G-12	**Reporting Limit:**	19
Matrix:	Liquid	**Detection Limit:**	6.8
Chemical:	PFTEDA	**QRAA:**	0
Qualifier:	<	**Units:**	NG/L
Value :	19	**Date:**	4/25/2022
Lab Notes:		**Regional Board:**	SAN FRANCISCO BAY RWQCB (REGION 2)

Sample ID:	G-12	**Reporting Limit:**	19
Matrix:	Liquid	**Detection Limit:**	5.1
Chemical:	7:3FTCA	**QRAA:**	0
Qualifier:	<	**Units:**	NG/L
Value :	19	**Date:**	4/25/2022
Lab Notes:		**Regional Board:**	SAN FRANCISCO BAY RWQCB (REGION 2)

Sample ID:	G-12	**Reporting Limit:**	19
Matrix:	Liquid	**Detection Limit:**	5.3
Chemical:	PFHXSA	**QRAA:**	0
Qualifier:	=	**Units:**	NG/L
Value :	60	**Date:**	4/25/2022
Lab Notes:		**Regional Board:**	SAN FRANCISCO BAY RWQCB (REGION 2)

Sample ID:	G-12	**Reporting Limit:**	19
Matrix:	Liquid	**Detection Limit:**	3
Chemical:	11ClPF3OUDS	**QRAA:**	0
Qualifier:	<	**Units:**	NG/L
Value :	19	**Date:**	4/25/2022
Lab Notes:		**Regional Board:**	SAN FRANCISCO BAY RWQCB (REGION 2)

432	14 of 16	SSW	0.24 / 1,284.31	57.08 / 52	HIGHWAY 237 LANDFILL, SAN JOSE 6220 America Center Drive SAN JOSE CA	PFAS SAMPLING

Global ID:	L10005750092	**Latitude:**	37.4166102
Location ID:	G-6R	**Longitude:**	-121.978102
Field Pt Class:	MW		
Site Use:	MSW Landfill		
Site Type:	Land Disposal Site		

PFAS Chemicals

Sample ID:	G-6R	***Reporting Limit:***	19
Matrix:	Liquid	***Detection Limit:***	3
Chemical:	PFDSA	***QRAA:***	0
Qualifier:	<	***Units:***	NG/L
Value :	19	***Date:***	4/26/2022
Lab Notes:		***Regional Board:***	SAN FRANCISCO BAY RWQCB (REGION 2)

Sample ID:	G-6R	***Reporting Limit:***	19
Matrix:	Liquid	***Detection Limit:***	2.2
Chemical:	9ClPF3ONS	***QRAA:***	0
Qualifier:	<	***Units:***	NG/L
Value :	19	***Date:***	4/26/2022
Lab Notes:		***Regional Board:***	SAN FRANCISCO BAY RWQCB (REGION 2)

Sample ID:	G-6R	***Reporting Limit:***	47
Matrix:	Liquid	***Detection Limit:***	12
Chemical:	NETFOSAA	***QRAA:***	0
Qualifier:	<	***Units:***	NG/L
Value :	47	***Date:***	4/26/2022
Lab Notes:		***Regional Board:***	SAN FRANCISCO BAY RWQCB (REGION 2)

Sample ID:	G-6R	***Reporting Limit:***	19
Matrix:	Liquid	***Detection Limit:***	8
Chemical:	PFOA	***QRAA:***	0
Qualifier:	=	***Units:***	NG/L
Value :	410	***Date:***	4/26/2022
Lab Notes:		***Regional Board:***	SAN FRANCISCO BAY RWQCB (REGION 2)

Sample ID:	G-6R	***Reporting Limit:***	19
Matrix:	Liquid	***Detection Limit:***	6.8
Chemical:	PFTEDA	***QRAA:***	0
Qualifier:	<	***Units:***	NG/L
Value :	19	***Date:***	4/26/2022
Lab Notes:		***Regional Board:***	SAN FRANCISCO BAY RWQCB (REGION 2)

Sample ID:	G-6R	***Reporting Limit:***	47
Matrix:	Liquid	***Detection Limit:***	22
Chemical:	PFBA	***QRAA:***	0
Qualifier:	=	***Units:***	NG/L
Value :	2800	***Date:***	4/26/2022
Lab Notes:		***Regional Board:***	SAN FRANCISCO BAY RWQCB (REGION 2)

Sample ID:	G-6R	***Reporting Limit:***	19
Matrix:	Liquid	***Detection Limit:***	2.2
Chemical:	4:2FTS	***QRAA:***	0
Qualifier:	<	***Units:***	NG/L
Value :	19	***Date:***	4/26/2022
Lab Notes:		***Regional Board:***	SAN FRANCISCO BAY RWQCB (REGION 2)

Sample ID:	G-6R	***Reporting Limit:***	19
Matrix:	Liquid	***Detection Limit:***	2.5
Chemical:	PFNA	***QRAA:***	0
Qualifier:	<	***Units:***	NG/L
Value :	19	***Date:***	4/26/2022
Lab Notes:		***Regional Board:***	SAN FRANCISCO BAY RWQCB (REGION 2)

Sample ID:	G-6R	***Reporting Limit:***	19
Matrix:	Liquid	***Detection Limit:***	3.1
Chemical:	5:3FTCA	***QRAA:***	0
Qualifier:	<	***Units:***	NG/L
Value :	19	***Date:***	4/26/2022
Lab Notes:		***Regional Board:***	SAN FRANCISCO BAY RWQCB (REGION 2)

Sample ID:	G-6R	***Reporting Limit:***	19
Matrix:	Liquid	***Detection Limit:***	1.8
Chemical:	PFHPSA	***QRAA:***	0

Qualifier:	<	**Units:**	NG/L
Value :	19	**Date:**	4/26/2022
Lab Notes:		**Regional Board:**	SAN FRANCISCO BAY RWQCB (REGION 2)
Sample ID:	G-6R	**Reporting Limit:**	19
Matrix:	Liquid	**Detection Limit:**	5.4
Chemical:	PFHA	**QRAA:**	0
Qualifier:	=	**Units:**	NG/L
Value :	170	**Date:**	4/26/2022
Lab Notes:		**Regional Board:**	SAN FRANCISCO BAY RWQCB (REGION 2)
Sample ID:	G-6R	**Reporting Limit:**	19
Matrix:	Liquid	**Detection Limit:**	4.3
Chemical:	8:2FTS	**QRAA:**	0
Qualifier:	<	**Units:**	NG/L
Value :	19	**Date:**	4/26/2022
Lab Notes:		**Regional Board:**	SAN FRANCISCO BAY RWQCB (REGION 2)
Sample ID:	G-6R	**Reporting Limit:**	19
Matrix:	Liquid	**Detection Limit:**	2.3
Chemical:	PFHPA	**QRAA:**	0
Qualifier:	=	**Units:**	NG/L
Value :	110	**Date:**	4/26/2022
Lab Notes:		**Regional Board:**	SAN FRANCISCO BAY RWQCB (REGION 2)
Sample ID:	G-6R	**Reporting Limit:**	47
Matrix:	Liquid	**Detection Limit:**	11
Chemical:	NMEFOSAA	**QRAA:**	0
Qualifier:	<	**Units:**	NG/L
Value :	47	**Date:**	4/26/2022
Lab Notes:		**Regional Board:**	SAN FRANCISCO BAY RWQCB (REGION 2)
Sample ID:	G-6R	**Reporting Limit:**	19
Matrix:	Liquid	**Detection Limit:**	10
Chemical:	PFUNDCA	**QRAA:**	0
Qualifier:	<	**Units:**	NG/L
Value :	19	**Date:**	4/26/2022
Lab Notes:		**Regional Board:**	SAN FRANCISCO BAY RWQCB (REGION 2)
Sample ID:	G-6R	**Reporting Limit:**	19
Matrix:	Liquid	**Detection Limit:**	3.5
Chemical:	PFNS	**QRAA:**	0
Qualifier:	<	**Units:**	NG/L
Value :	19	**Date:**	4/26/2022
Lab Notes:		**Regional Board:**	SAN FRANCISCO BAY RWQCB (REGION 2)
Sample ID:	G-6R	**Reporting Limit:**	19
Matrix:	Liquid	**Detection Limit:**	4.6
Chemical:	PFPA	**QRAA:**	0
Qualifier:	=	**Units:**	NG/L
Value :	92	**Date:**	4/26/2022
Lab Notes:		**Regional Board:**	SAN FRANCISCO BAY RWQCB (REGION 2)
Sample ID:	G-6R	**Reporting Limit:**	19
Matrix:	Liquid	**Detection Limit:**	3.7
Chemical:	ADONA	**QRAA:**	0
Qualifier:	<	**Units:**	NG/L
Value :	19	**Date:**	4/26/2022
Lab Notes:		**Regional Board:**	SAN FRANCISCO BAY RWQCB (REGION 2)
Sample ID:	G-6R	**Reporting Limit:**	19
Matrix:	Liquid	**Detection Limit:**	4
Chemical:	3:3FTCA	**QRAA:**	0
Qualifier:	<	**Units:**	NG/L
Value :	19	**Date:**	4/26/2022
Lab Notes:		**Regional Board:**	SAN FRANCISCO BAY RWQCB (REGION 2)
Sample ID:	G-6R	**Reporting Limit:**	47
Matrix:	Liquid	**Detection Limit:**	23

Chemical:	6:2FTS	**QRAA:**	0
Qualifier:	<	**Units:**	NG/L
Value :	47	**Date:**	4/26/2022
Lab Notes:		**Regional Board:**	SAN FRANCISCO BAY RWQCB (REGION 2)
Sample ID:	G-6R	**Reporting Limit:**	19
Matrix:	Liquid	**Detection Limit:**	1.9
Chemical:	PFBSA	**QRAA:**	0
Qualifier:	<	**Units:**	NG/L
Value :	19	**Date:**	4/26/2022
Lab Notes:		**Regional Board:**	SAN FRANCISCO BAY RWQCB (REGION 2)
Sample ID:	G-6R	**Reporting Limit:**	19
Matrix:	Liquid	**Detection Limit:**	2.9
Chemical:	PFNDCA	**QRAA:**	0
Qualifier:	<	**Units:**	NG/L
Value :	19	**Date:**	4/26/2022
Lab Notes:		**Regional Board:**	SAN FRANCISCO BAY RWQCB (REGION 2)
Sample ID:	G-6R	**Reporting Limit:**	19
Matrix:	Liquid	**Detection Limit:**	9.2
Chemical:	PFOSA	**QRAA:**	0
Qualifier:	<	**Units:**	NG/L
Value :	19	**Date:**	4/26/2022
Lab Notes:		**Regional Board:**	SAN FRANCISCO BAY RWQCB (REGION 2)
Sample ID:	G-6R	**Reporting Limit:**	19
Matrix:	Liquid	**Detection Limit:**	5.2
Chemical:	PFDOA	**QRAA:**	0
Qualifier:	<	**Units:**	NG/L
Value :	19	**Date:**	4/26/2022
Lab Notes:		**Regional Board:**	SAN FRANCISCO BAY RWQCB (REGION 2)
Sample ID:	G-6R	**Reporting Limit:**	19
Matrix:	Liquid	**Detection Limit:**	2.8
Chemical:	PFPES	**QRAA:**	0
Qualifier:	<	**Units:**	NG/L
Value :	19	**Date:**	4/26/2022
Lab Notes:		**Regional Board:**	SAN FRANCISCO BAY RWQCB (REGION 2)
Sample ID:	G-6R	**Reporting Limit:**	37
Matrix:	Liquid	**Detection Limit:**	14
Chemical:	HFPA-DA	**QRAA:**	0
Qualifier:	<	**Units:**	NG/L
Value :	37	**Date:**	4/26/2022
Lab Notes:		**Regional Board:**	SAN FRANCISCO BAY RWQCB (REGION 2)
Sample ID:	G-6R	**Reporting Limit:**	19
Matrix:	Liquid	**Detection Limit:**	3
Chemical:	11ClPF3OUDS	**QRAA:**	0
Qualifier:	<	**Units:**	NG/L
Value :	19	**Date:**	4/26/2022
Lab Notes:		**Regional Board:**	SAN FRANCISCO BAY RWQCB (REGION 2)
Sample ID:	G-6R	**Reporting Limit:**	19
Matrix:	Liquid	**Detection Limit:**	5.2
Chemical:	7:3FTCA	**QRAA:**	0
Qualifier:	<	**Units:**	NG/L
Value :	19	**Date:**	4/26/2022
Lab Notes:		**Regional Board:**	SAN FRANCISCO BAY RWQCB (REGION 2)
Sample ID:	G-6R	**Reporting Limit:**	19
Matrix:	Liquid	**Detection Limit:**	12
Chemical:	PFTRIDA	**QRAA:**	0
Qualifier:	<	**Units:**	NG/L
Value :	19	**Date:**	4/26/2022
Lab Notes:		**Regional Board:**	SAN FRANCISCO BAY RWQCB (REGION 2)
Sample ID:	G-6R	**Reporting Limit:**	19

Matrix:	Liquid	**Detection Limit:**	5.3
Chemical:	PFHXSA	**QRAA:**	0
Qualifier:	<	**Units:**	NG/L
Value :	19	**Date:**	4/26/2022
Lab Notes:		**Regional Board:**	SAN FRANCISCO BAY RWQCB (REGION 2)
Sample ID:	G-6R	**Reporting Limit:**	19
Matrix:	Liquid	**Detection Limit:**	5.1
Chemical:	PFOS	**QRAA:**	0
Qualifier:	=	**Units:**	NG/L
Value :	21	**Date:**	4/26/2022
Lab Notes:		**Regional Board:**	SAN FRANCISCO BAY RWQCB (REGION 2)

432	15 of 16	SSW	0.24 / 1,284.31	57.08 / 52	HIGHWAY 237 LANDFILL, SAN JOSE 6220 America Center Drive SAN JOSE CA	PFAS SAMPLING

Global ID:	L10005750092	**Latitude:**	37.4210264
Location ID:	G-16R	**Longitude:**	-121.9784037
Field Pt Class:	MW		
Site Use:	MSW Landfill		
Site Type:	Land Disposal Site		

PFAS Chemicals

Sample ID:	G-16R	**Reporting Limit:**	1.9
Matrix:	Liquid	**Detection Limit:**	0.31
Chemical:	5:3FTCA	**QRAA:**	0
Qualifier:	<	**Units:**	NG/L
Value :	1.9	**Date:**	4/26/2022
Lab Notes:		**Regional Board:**	SAN FRANCISCO BAY RWQCB (REGION 2)
Sample ID:	G-16R	**Reporting Limit:**	1.9
Matrix:	Liquid	**Detection Limit:**	1.2
Chemical:	PFTRIDA	**QRAA:**	0
Qualifier:	<	**Units:**	NG/L
Value :	1.9	**Date:**	4/26/2022
Lab Notes:		**Regional Board:**	SAN FRANCISCO BAY RWQCB (REGION 2)
Sample ID:	G-16R	**Reporting Limit:**	1.9
Matrix:	Liquid	**Detection Limit:**	0.26
Chemical:	PFNA	**QRAA:**	0
Qualifier:	<	**Units:**	NG/L
Value :	1.9	**Date:**	4/26/2022
Lab Notes:		**Regional Board:**	SAN FRANCISCO BAY RWQCB (REGION 2)
Sample ID:	G-16R	**Reporting Limit:**	1.9
Matrix:	Liquid	**Detection Limit:**	0.55
Chemical:	PFHA	**QRAA:**	0
Qualifier:	=	**Units:**	NG/L
Value :	26	**Date:**	4/26/2022
Lab Notes:		**Regional Board:**	SAN FRANCISCO BAY RWQCB (REGION 2)
Sample ID:	G-16R	**Reporting Limit:**	1.9
Matrix:	Liquid	**Detection Limit:**	1
Chemical:	PFUNDCA	**QRAA:**	0
Qualifier:	<	**Units:**	NG/L
Value :	1.9	**Date:**	4/26/2022
Lab Notes:		**Regional Board:**	SAN FRANCISCO BAY RWQCB (REGION 2)
Sample ID:	G-16R	**Reporting Limit:**	4.7
Matrix:	Liquid	**Detection Limit:**	2.4
Chemical:	6:2FTS	**QRAA:**	0
Qualifier:	=	**Units:**	NG/L
Value :	46	**Date:**	4/26/2022
Lab Notes:		**Regional Board:**	SAN FRANCISCO BAY RWQCB (REGION 2)

Sample ID:	G-16R	**Reporting Limit:**	1.9
Matrix:	Liquid	**Detection Limit:**	0.52
Chemical:	PFDOA	**QRAA:**	0
Qualifier:	<	**Units:**	NG/L
Value :	1.9	**Date:**	4/26/2022
Lab Notes:		**Regional Board:**	SAN FRANCISCO BAY RWQCB (REGION 2)

Sample ID:	G-16R	**Reporting Limit:**	1.9
Matrix:	Liquid	**Detection Limit:**	0.18
Chemical:	PFHPSA	**QRAA:**	0
Qualifier:	<	**Units:**	NG/L
Value :	1.9	**Date:**	4/26/2022
Lab Notes:		**Regional Board:**	SAN FRANCISCO BAY RWQCB (REGION 2)

Sample ID:	G-16R	**Reporting Limit:**	1.9
Matrix:	Liquid	**Detection Limit:**	0.29
Chemical:	PFNDCA	**QRAA:**	0
Qualifier:	<	**Units:**	NG/L
Value :	1.9	**Date:**	4/26/2022
Lab Notes:		**Regional Board:**	SAN FRANCISCO BAY RWQCB (REGION 2)

Sample ID:	G-16R	**Reporting Limit:**	4.7
Matrix:	Liquid	**Detection Limit:**	1.1
Chemical:	NMEFOSAA	**QRAA:**	0
Qualifier:	<	**Units:**	NG/L
Value :	4.7	**Date:**	4/26/2022
Lab Notes:		**Regional Board:**	SAN FRANCISCO BAY RWQCB (REGION 2)

Sample ID:	G-16R	**Reporting Limit:**	1.9
Matrix:	Liquid	**Detection Limit:**	0.3
Chemical:	11ClPF3OUDS	**QRAA:**	0
Qualifier:	<	**Units:**	NG/L
Value :	1.9	**Date:**	4/26/2022
Lab Notes:		**Regional Board:**	SAN FRANCISCO BAY RWQCB (REGION 2)

Sample ID:	G-16R	**Reporting Limit:**	3.8
Matrix:	Liquid	**Detection Limit:**	1.4
Chemical:	HFPA-DA	**QRAA:**	0
Qualifier:	<	**Units:**	NG/L
Value :	3.8	**Date:**	4/26/2022
Lab Notes:		**Regional Board:**	SAN FRANCISCO BAY RWQCB (REGION 2)

Sample ID:	G-16R	**Reporting Limit:**	4.7
Matrix:	Liquid	**Detection Limit:**	1.2
Chemical:	NETFOSAA	**QRAA:**	0
Qualifier:	<	**Units:**	NG/L
Value :	4.7	**Date:**	4/26/2022
Lab Notes:		**Regional Board:**	SAN FRANCISCO BAY RWQCB (REGION 2)

Sample ID:	G-16R	**Reporting Limit:**	1.9
Matrix:	Liquid	**Detection Limit:**	0.41
Chemical:	3:3FTCA	**QRAA:**	0
Qualifier:	<	**Units:**	NG/L
Value :	1.9	**Date:**	4/26/2022
Lab Notes:		**Regional Board:**	SAN FRANCISCO BAY RWQCB (REGION 2)

Sample ID:	G-16R	**Reporting Limit:**	1.9
Matrix:	Liquid	**Detection Limit:**	0.44
Chemical:	8:2FTS	**QRAA:**	0
Qualifier:	<	**Units:**	NG/L
Value :	1.9	**Date:**	4/26/2022
Lab Notes:		**Regional Board:**	SAN FRANCISCO BAY RWQCB (REGION 2)

Sample ID:	G-16R	**Reporting Limit:**	1.9
Matrix:	Liquid	**Detection Limit:**	0.38
Chemical:	ADONA	**QRAA:**	0
Qualifier:	<	**Units:**	NG/L
Value :	1.9	**Date:**	4/26/2022

Lab Notes:		**Regional Board:**	SAN FRANCISCO BAY RWQCB (REGION 2)
Sample ID:	G-16R	**Reporting Limit:**	4.7
Matrix:	Liquid	**Detection Limit:**	2.3
Chemical:	PFBA	**QRAA:**	0
Qualifier:	=	**Units:**	NG/L
Value :	120	**Date:**	4/26/2022
Lab Notes:		**Regional Board:**	SAN FRANCISCO BAY RWQCB (REGION 2)
Sample ID:	G-16R	**Reporting Limit:**	1.9
Matrix:	Liquid	**Detection Limit:**	0.23
Chemical:	9CIPF3ONS	**QRAA:**	0
Qualifier:	<	**Units:**	NG/L
Value :	1.9	**Date:**	4/26/2022
Lab Notes:		**Regional Board:**	SAN FRANCISCO BAY RWQCB (REGION 2)
Sample ID:	G-16R	**Reporting Limit:**	1.9
Matrix:	Liquid	**Detection Limit:**	0.81
Chemical:	PFOA	**QRAA:**	0
Qualifier:	=	**Units:**	NG/L
Value :	40	**Date:**	4/26/2022
Lab Notes:		**Regional Board:**	SAN FRANCISCO BAY RWQCB (REGION 2)
Sample ID:	G-16R	**Reporting Limit:**	1.9
Matrix:	Liquid	**Detection Limit:**	0.93
Chemical:	PFOSA	**QRAA:**	0
Qualifier:	<	**Units:**	NG/L
Value :	1.9	**Date:**	4/26/2022
Lab Notes:		**Regional Board:**	SAN FRANCISCO BAY RWQCB (REGION 2)
Sample ID:	G-16R	**Reporting Limit:**	1.9
Matrix:	Liquid	**Detection Limit:**	0.52
Chemical:	7:3FTCA	**QRAA:**	0
Qualifier:	<	**Units:**	NG/L
Value :	1.9	**Date:**	4/26/2022
Lab Notes:		**Regional Board:**	SAN FRANCISCO BAY RWQCB (REGION 2)
Sample ID:	G-16R	**Reporting Limit:**	1.9
Matrix:	Liquid	**Detection Limit:**	0.69
Chemical:	PFTEDA	**QRAA:**	0
Qualifier:	<	**Units:**	NG/L
Value :	1.9	**Date:**	4/26/2022
Lab Notes:		**Regional Board:**	SAN FRANCISCO BAY RWQCB (REGION 2)
Sample ID:	G-16R	**Reporting Limit:**	1.9
Matrix:	Liquid	**Detection Limit:**	0.47
Chemical:	PFPA	**QRAA:**	0
Qualifier:	=	**Units:**	NG/L
Value :	82	**Date:**	4/26/2022
Lab Notes:		**Regional Board:**	SAN FRANCISCO BAY RWQCB (REGION 2)
Sample ID:	G-16R	**Reporting Limit:**	1.9
Matrix:	Liquid	**Detection Limit:**	0.19
Chemical:	PFBSA	**QRAA:**	0
Qualifier:	=	**Units:**	NG/L
Value :	8.2	**Date:**	4/26/2022
Lab Notes:	TG	**Regional Board:**	SAN FRANCISCO BAY RWQCB (REGION 2)
Sample ID:	G-16R	**Reporting Limit:**	1.9
Matrix:	Liquid	**Detection Limit:**	0.51
Chemical:	PFOS	**QRAA:**	0
Qualifier:	=	**Units:**	NG/L
Value :	12	**Date:**	4/26/2022
Lab Notes:		**Regional Board:**	SAN FRANCISCO BAY RWQCB (REGION 2)
Sample ID:	G-16R	**Reporting Limit:**	1.9
Matrix:	Liquid	**Detection Limit:**	0.23
Chemical:	4:2FTS	**QRAA:**	0
Qualifier:	<	**Units:**	NG/L

Map Key	Number of Records	Direction	Distance (mi/ft)	Elev/Diff (ft)	Site	DB

Value :	1.9	**Date:**	4/26/2022
Lab Notes:		**Regional Board:**	SAN FRANCISCO BAY RWQCB (REGION 2)
Sample ID:	G-16R	**Reporting Limit:**	1.9
Matrix:	Liquid	**Detection Limit:**	0.35
Chemical:	PFNS	**QRAA:**	0
Qualifier:	<	**Units:**	NG/L
Value :	1.9	**Date:**	4/26/2022
Lab Notes:		**Regional Board:**	SAN FRANCISCO BAY RWQCB (REGION 2)
Sample ID:	G-16R	**Reporting Limit:**	1.9
Matrix:	Liquid	**Detection Limit:**	0.28
Chemical:	PFPES	**QRAA:**	0
Qualifier:	=	**Units:**	NG/L
Value :	2.4	**Date:**	4/26/2022
Lab Notes:		**Regional Board:**	SAN FRANCISCO BAY RWQCB (REGION 2)
Sample ID:	G-16R	**Reporting Limit:**	1.9
Matrix:	Liquid	**Detection Limit:**	0.3
Chemical:	PFDSA	**QRAA:**	0
Qualifier:	<	**Units:**	NG/L
Value :	1.9	**Date:**	4/26/2022
Lab Notes:		**Regional Board:**	SAN FRANCISCO BAY RWQCB (REGION 2)
Sample ID:	G-16R	**Reporting Limit:**	1.9
Matrix:	Liquid	**Detection Limit:**	0.24
Chemical:	PFHPA	**QRAA:**	0
Qualifier:	=	**Units:**	NG/L
Value :	13	**Date:**	4/26/2022
Lab Notes:		**Regional Board:**	SAN FRANCISCO BAY RWQCB (REGION 2)
Sample ID:	G-16R	**Reporting Limit:**	1.9
Matrix:	Liquid	**Detection Limit:**	0.54
Chemical:	PFHXSA	**QRAA:**	0
Qualifier:	=	**Units:**	NG/L
Value :	11	**Date:**	4/26/2022
Lab Notes:		**Regional Board:**	SAN FRANCISCO BAY RWQCB (REGION 2)

432	16 of 16	SSW	0.24 / 1,284.31	57.08 / 52	**HIGHWAY 237 LANDFILL, SAN JOSE** **6220 America Center Drive** **SAN JOSE CA**	**PFAS SAMPLING**

Global ID:	L10005750092	**Latitude:**	37.4209989
Location ID:	G-4R-N	**Longitude:**	-121.9784132
Field Pt Class:	MW		
Site Use:	MSW Landfill		
Site Type:	Land Disposal Site		

PFAS Chemicals

Sample ID:	G-4R-N	**Reporting Limit:**	4.6
Matrix:	Liquid	**Detection Limit:**	1.1
Chemical:	NMEFOSAA	**QRAA:**	0
Qualifier:	<	**Units:**	NG/L
Value :	4.6	**Date:**	4/26/2022
Lab Notes:		**Regional Board:**	SAN FRANCISCO BAY RWQCB (REGION 2)
Sample ID:	G-4R-N	**Reporting Limit:**	1.8
Matrix:	Liquid	**Detection Limit:**	0.18
Chemical:	PFBSA	**QRAA:**	0
Qualifier:	=	**Units:**	NG/L
Value :	8.1	**Date:**	4/26/2022
Lab Notes:		**Regional Board:**	SAN FRANCISCO BAY RWQCB (REGION 2)
Sample ID:	G-4R-N	**Reporting Limit:**	1.8
Matrix:	Liquid	**Detection Limit:**	0.29

Chemical:	PFDSA	**QRAA:**	0
Qualifier:	<	**Units:**	NG/L
Value :	1.8	**Date:**	4/26/2022
Lab Notes:		**Regional Board:**	SAN FRANCISCO BAY RWQCB (REGION 2)
Sample ID:	G-4R-N	**Reporting Limit:**	1.8
Matrix:	Liquid	**Detection Limit:**	0.3
Chemical:	5:3FTCA	**QRAA:**	0
Qualifier:	<	**Units:**	NG/L
Value :	1.8	**Date:**	4/26/2022
Lab Notes:		**Regional Board:**	SAN FRANCISCO BAY RWQCB (REGION 2)
Sample ID:	G-4R-N	**Reporting Limit:**	1.8
Matrix:	Liquid	**Detection Limit:**	0.45
Chemical:	PFPA	**QRAA:**	0
Qualifier:	=	**Units:**	NG/L
Value :	1.8	**Date:**	4/26/2022
Lab Notes:		**Regional Board:**	SAN FRANCISCO BAY RWQCB (REGION 2)
Sample ID:	G-4R-N	**Reporting Limit:**	1.8
Matrix:	Liquid	**Detection Limit:**	0.5
Chemical:	PFDOA	**QRAA:**	0
Qualifier:	<	**Units:**	NG/L
Value :	1.8	**Date:**	4/26/2022
Lab Notes:		**Regional Board:**	SAN FRANCISCO BAY RWQCB (REGION 2)
Sample ID:	G-4R-N	**Reporting Limit:**	1.8
Matrix:	Liquid	**Detection Limit:**	0.25
Chemical:	PFNA	**QRAA:**	0
Qualifier:	<	**Units:**	NG/L
Value :	1.8	**Date:**	4/26/2022
Lab Notes:		**Regional Board:**	SAN FRANCISCO BAY RWQCB (REGION 2)
Sample ID:	G-4R-N	**Reporting Limit:**	1.8
Matrix:	Liquid	**Detection Limit:**	0.22
Chemical:	4:2FTS	**QRAA:**	0
Qualifier:	<	**Units:**	NG/L
Value :	1.8	**Date:**	4/26/2022
Lab Notes:		**Regional Board:**	SAN FRANCISCO BAY RWQCB (REGION 2)
Sample ID:	G-4R-N	**Reporting Limit:**	1.8
Matrix:	Liquid	**Detection Limit:**	0.49
Chemical:	PFOS	**QRAA:**	0
Qualifier:	=	**Units:**	NG/L
Value :	3.1	**Date:**	4/26/2022
Lab Notes:		**Regional Board:**	SAN FRANCISCO BAY RWQCB (REGION 2)
Sample ID:	G-4R-N	**Reporting Limit:**	1.8
Matrix:	Liquid	**Detection Limit:**	0.22
Chemical:	9ClPF3ONS	**QRAA:**	0
Qualifier:	<	**Units:**	NG/L
Value :	1.8	**Date:**	4/26/2022
Lab Notes:		**Regional Board:**	SAN FRANCISCO BAY RWQCB (REGION 2)
Sample ID:	G-4R-N	**Reporting Limit:**	1.8
Matrix:	Liquid	**Detection Limit:**	0.39
Chemical:	3:3FTCA	**QRAA:**	0
Qualifier:	<	**Units:**	NG/L
Value :	1.8	**Date:**	4/26/2022
Lab Notes:		**Regional Board:**	SAN FRANCISCO BAY RWQCB (REGION 2)
Sample ID:	G-4R-N	**Reporting Limit:**	1.8
Matrix:	Liquid	**Detection Limit:**	1.2
Chemical:	PFTRIDA	**QRAA:**	0
Qualifier:	<	**Units:**	NG/L
Value :	1.8	**Date:**	4/26/2022
Lab Notes:		**Regional Board:**	SAN FRANCISCO BAY RWQCB (REGION 2)
Sample ID:	G-4R-N	**Reporting Limit:**	1.8

Matrix:	Liquid	**Detection Limit:**	0.5
Chemical:	7:3FTCA	**QRAA:**	0
Qualifier:	<	**Units:**	NG/L
Value :	1.8	**Date:**	4/26/2022
Lab Notes:		**Regional Board:**	SAN FRANCISCO BAY RWQCB (REGION 2)

Sample ID:	G-4R-N	**Reporting Limit:**	1.8
Matrix:	Liquid	**Detection Limit:**	0.28
Chemical:	PFNDCA	**QRAA:**	0
Qualifier:	<	**Units:**	NG/L
Value :	1.8	**Date:**	4/26/2022
Lab Notes:		**Regional Board:**	SAN FRANCISCO BAY RWQCB (REGION 2)

Sample ID:	G-4R-N	**Reporting Limit:**	1.8
Matrix:	Liquid	**Detection Limit:**	0.42
Chemical:	8:2FTS	**QRAA:**	0
Qualifier:	<	**Units:**	NG/L
Value :	1.8	**Date:**	4/26/2022
Lab Notes:		**Regional Board:**	SAN FRANCISCO BAY RWQCB (REGION 2)

Sample ID:	G-4R-N	**Reporting Limit:**	4.6
Matrix:	Liquid	**Detection Limit:**	1.2
Chemical:	NETFOSAA	**QRAA:**	0
Qualifier:	<	**Units:**	NG/L
Value :	4.6	**Date:**	4/26/2022
Lab Notes:		**Regional Board:**	SAN FRANCISCO BAY RWQCB (REGION 2)

Sample ID:	G-4R-N	**Reporting Limit:**	3.6
Matrix:	Liquid	**Detection Limit:**	1.4
Chemical:	HFPA-DA	**QRAA:**	0
Qualifier:	<	**Units:**	NG/L
Value :	3.6	**Date:**	4/26/2022
Lab Notes:		**Regional Board:**	SAN FRANCISCO BAY RWQCB (REGION 2)

Sample ID:	G-4R-N	**Reporting Limit:**	1.8
Matrix:	Liquid	**Detection Limit:**	0.29
Chemical:	11ClPF3OUDS	**QRAA:**	0
Qualifier:	<	**Units:**	NG/L
Value :	1.8	**Date:**	4/26/2022
Lab Notes:		**Regional Board:**	SAN FRANCISCO BAY RWQCB (REGION 2)

Sample ID:	G-4R-N	**Reporting Limit:**	1.8
Matrix:	Liquid	**Detection Limit:**	0.67
Chemical:	PFTEDA	**QRAA:**	0
Qualifier:	<	**Units:**	NG/L
Value :	1.8	**Date:**	4/26/2022
Lab Notes:		**Regional Board:**	SAN FRANCISCO BAY RWQCB (REGION 2)

Sample ID:	G-4R-N	**Reporting Limit:**	1.8
Matrix:	Liquid	**Detection Limit:**	0.36
Chemical:	ADONA	**QRAA:**	0
Qualifier:	<	**Units:**	NG/L
Value :	1.8	**Date:**	4/26/2022
Lab Notes:		**Regional Board:**	SAN FRANCISCO BAY RWQCB (REGION 2)

Sample ID:	G-4R-N	**Reporting Limit:**	4.6
Matrix:	Liquid	**Detection Limit:**	2.2
Chemical:	PFBA	**QRAA:**	0
Qualifier:	=	**Units:**	NG/L
Value :	69	**Date:**	4/26/2022
Lab Notes:		**Regional Board:**	SAN FRANCISCO BAY RWQCB (REGION 2)

Sample ID:	G-4R-N	**Reporting Limit:**	1.8
Matrix:	Liquid	**Detection Limit:**	1
Chemical:	PFUNDCA	**QRAA:**	0
Qualifier:	<	**Units:**	NG/L
Value :	1.8	**Date:**	4/26/2022
Lab Notes:		**Regional Board:**	SAN FRANCISCO BAY RWQCB (REGION 2)

Map Key	Number of Records	Direction	Distance (mi/ft)	Elev/Diff (ft)	Site	DB

Sample ID:	G-4R-N	**Reporting Limit:**	1.8
Matrix:	Liquid	**Detection Limit:**	0.27
Chemical:	PFPES	**QRAA:**	0
Qualifier:	=	**Units:**	NG/L
Value :	4.9	**Date:**	4/26/2022
Lab Notes:		**Regional Board:**	SAN FRANCISCO BAY RWQCB (REGION 2)

Sample ID:	G-4R-N	**Reporting Limit:**	1.8
Matrix:	Liquid	**Detection Limit:**	0.89
Chemical:	PFOSA	**QRAA:**	0
Qualifier:	<	**Units:**	NG/L
Value :	1.8	**Date:**	4/26/2022
Lab Notes:		**Regional Board:**	SAN FRANCISCO BAY RWQCB (REGION 2)

Sample ID:	G-4R-N	**Reporting Limit:**	1.8
Matrix:	Liquid	**Detection Limit:**	0.53
Chemical:	PFHA	**QRAA:**	0
Qualifier:	<	**Units:**	NG/L
Value :	1.8	**Date:**	4/26/2022
Lab Notes:		**Regional Board:**	SAN FRANCISCO BAY RWQCB (REGION 2)

Sample ID:	G-4R-N	**Reporting Limit:**	1.8
Matrix:	Liquid	**Detection Limit:**	0.52
Chemical:	PFHXSA	**QRAA:**	0
Qualifier:	=	**Units:**	NG/L
Value :	3.2	**Date:**	4/26/2022
Lab Notes:		**Regional Board:**	SAN FRANCISCO BAY RWQCB (REGION 2)

Sample ID:	G-4R-N	**Reporting Limit:**	1.8
Matrix:	Liquid	**Detection Limit:**	0.34
Chemical:	PFNS	**QRAA:**	0
Qualifier:	<	**Units:**	NG/L
Value :	1.8	**Date:**	4/26/2022
Lab Notes:		**Regional Board:**	SAN FRANCISCO BAY RWQCB (REGION 2)

Sample ID:	G-4R-N	**Reporting Limit:**	1.8
Matrix:	Liquid	**Detection Limit:**	0.17
Chemical:	PFHPSA	**QRAA:**	0
Qualifier:	<	**Units:**	NG/L
Value :	1.8	**Date:**	4/26/2022
Lab Notes:		**Regional Board:**	SAN FRANCISCO BAY RWQCB (REGION 2)

Sample ID:	G-4R-N	**Reporting Limit:**	1.8
Matrix:	Liquid	**Detection Limit:**	0.23
Chemical:	PFHPA	**QRAA:**	0
Qualifier:	<	**Units:**	NG/L
Value :	1.8	**Date:**	4/26/2022
Lab Notes:		**Regional Board:**	SAN FRANCISCO BAY RWQCB (REGION 2)

Sample ID:	G-4R-N	**Reporting Limit:**	1.8
Matrix:	Liquid	**Detection Limit:**	0.77
Chemical:	PFOA	**QRAA:**	0
Qualifier:	=	**Units:**	NG/L
Value :	3	**Date:**	4/26/2022
Lab Notes:		**Regional Board:**	SAN FRANCISCO BAY RWQCB (REGION 2)

Sample ID:	G-4R-N	**Reporting Limit:**	4.6
Matrix:	Liquid	**Detection Limit:**	2.3
Chemical:	6:2FTS	**QRAA:**	0
Qualifier:	<	**Units:**	NG/L
Value :	4.6	**Date:**	4/26/2022
Lab Notes:		**Regional Board:**	SAN FRANCISCO BAY RWQCB (REGION 2)

433	*1 of 1*	*S*	*0.73 / 3,844.49*	*11.04 / 6*	***NOVELLUS SYSTEMS, INC. - 400 N FIRST ST 4000 N. FIRST STREET SAN JOSE CA 95134***	***ENVIROSTOR***

Map Key	Number of Records	Direction	Distance (mi/ft)	Elev/Diff (ft)	Site	DB

Estor/EPA ID:	71002971	**Assembly District:**	26
Site Code:		**Senate District:**	10
Nat Priority List:	NO	**Permit Renewal Lead:**	
APN:	NONE SPECIFIED	**Public Partici Spclst:**	
Census Tract:	6085505009	**Project Manager:**	
Site Type:	TIERED PERMIT	**County:**	SANTA CLARA
Address Description:	4000 N. FIRST STREET	**Latitude:**	37.415309
Office:	CLEANUP BERKELEY	**Longitude:**	-121.952411
Special Program:		**Acres:**	NONE SPECIFIED
Funding:		**Supervisor:**	

Cleanup Status: INACTIVE - NEEDS EVALUATION AS OF
Cleanup Oversight Agencies: NONE SPECIFIED
School District:
Past Use that Caused Contam: NONE SPECIFIED
Potential Media Affected: NONE SPECIFIED
Potential Contamin of Concern:

NONE SPECIFIED

Site History:

Facility Comments: Per 7/11/02 CUPA correspondence with facility, treated waste stream is not hazardous. CUPA withdrew authorization for 1 CA unit.

Status: INACTIVE - NEEDS EVALUATION
Program Type: TIERED PERMIT
CalEnviroScreen Score: 40-45%
Summary Link: https://www.envirostor.dtsc.ca.gov/public/profile_report?global_id=71002971

---

434 | ***1 of 1*** | ***SSW*** | ***0.27 / 1,448.73*** | ***58.89 / 53*** | ***CA*** | ***PFAS GW***

Well ID:	L10005750092-LR-5R	**SRS Latitude:**	37.418880700000003
Gm Dataset Name:	WB_CLEANUP	**SRS Longitude:**	-121.9784726
Gm Data Source:	GeoTracker	**Latitude:**	37.418880700000003
Gm Well Category:	MONITORING	**Longitude:**	-121.9784726
SRS Datum:	NAD83		
Gm Altwell Id1:	LR-5R		
Gm Altwell Id2:			
Gm Altwell Id3:			

Well Details

Gm Cas No:		**SRC Chemical:**	PFHPA
Gm Result:	150	**SRC Result:**	150
Gm Result Modifier:	=	**SRC Result Modifie:**	=
Gm Result Units:	NG/L	**SRC Result Units:**	NG/L
Gm Chemical Vvl:	PFHPA	**SRC Report Limit:**	19
Gm Reporting Limit:	19	**SRC Analytic Meth:**	QSMPFAS
Gm Well Depth Ft:		**SRC Well Depth Ft:**	

Gm Chemical Name: Perfluoroheptanoic acid
Gm Samp Collection Date: 10/10/2019
Gm Screen Top Depth Ft: 48.4
Gm Screen Bottom Depth Ft: 62.85
SRC Samp Collection Date: 10/10/2019
SRC Samp Collection Time: 1110
SRC Screen Top Depth Ft: 48.4
SRC Screen Bottom Depth Ft: 62.85
SRC Lab Note:

Well Details

Gm Cas No:		**SRC Chemical:**	PFOSA
Gm Result:	0	**SRC Result:**	0
Gm Result Modifier:	ND	**SRC Result Modifie:**	ND

Gm Result Units:	NG/L	**SRC Result Units:**	NG/L
Gm Chemical Vvl:	PFOSA	**SRC Report Limit:**	19
Gm Reporting Limit:	19	**SRC Analytic Meth:**	QSMPFAS
Gm Well Depth Ft:		**SRC Well Depth Ft:**	
Gm Chemical Name:	Perfluorooctane sulfonamide		
Gm Samp Collection Date:	10/10/2019		
Gm Screen Top Depth Ft:	48.4		
Gm Screen Bottom Depth Ft:	62.85		
SRC Samp Collection Date:	10/10/2019		
SRC Samp Collection Time:	1110		
SRC Screen Top Depth Ft:	48.4		
SRC Screen Bottom Depth Ft:	62.85		
SRC Lab Note:			

Well Details

Gm Cas No:		**SRC Chemical:**	4:2FTS
Gm Result:	0	**SRC Result:**	0
Gm Result Modifier:	ND	**SRC Result Modifie:**	ND
Gm Result Units:	NG/L	**SRC Result Units:**	NG/L
Gm Chemical Vvl:	4:2FTS	**SRC Report Limit:**	190
Gm Reporting Limit:	190	**SRC Analytic Meth:**	QSMPFAS
Gm Well Depth Ft:		**SRC Well Depth Ft:**	
Gm Chemical Name:	4:2 Fluorotelomer sulfonic acid		
Gm Samp Collection Date:	10/10/2019		
Gm Screen Top Depth Ft:	48.4		
Gm Screen Bottom Depth Ft:	62.85		
SRC Samp Collection Date:	10/10/2019		
SRC Samp Collection Time:	1110		
SRC Screen Top Depth Ft:	48.4		
SRC Screen Bottom Depth Ft:	62.85		
SRC Lab Note:			

Well Details

Gm Cas No:		**SRC Chemical:**	PFPES
Gm Result:	0	**SRC Result:**	0
Gm Result Modifier:	ND	**SRC Result Modifie:**	ND
Gm Result Units:	NG/L	**SRC Result Units:**	NG/L
Gm Chemical Vvl:	PFPES	**SRC Report Limit:**	19
Gm Reporting Limit:	19	**SRC Analytic Meth:**	QSMPFAS
Gm Well Depth Ft:		**SRC Well Depth Ft:**	
Gm Chemical Name:	Perfluoropentanesulfonoicacid		
Gm Samp Collection Date:	10/10/2019		
Gm Screen Top Depth Ft:	48.4		
Gm Screen Bottom Depth Ft:	62.85		
SRC Samp Collection Date:	10/10/2019		
SRC Samp Collection Time:	1110		
SRC Screen Top Depth Ft:	48.4		
SRC Screen Bottom Depth Ft:	62.85		
SRC Lab Note:			

Well Details

Gm Cas No:		**SRC Chemical:**	NETFOSAA
Gm Result:	34	**SRC Result:**	34
Gm Result Modifier:	=	**SRC Result Modifie:**	=
Gm Result Units:	NG/L	**SRC Result Units:**	NG/L
Gm Chemical Vvl:	NETFOSAA	**SRC Report Limit:**	190
Gm Reporting Limit:	190	**SRC Analytic Meth:**	QSMPFAS
Gm Well Depth Ft:		**SRC Well Depth Ft:**	
Gm Chemical Name:	N-Ethyl perfluorooctane sulfonamidoacetic acid		
Gm Samp Collection Date:	10/10/2019		
Gm Screen Top Depth Ft:	48.4		
Gm Screen Bottom Depth Ft:	62.85		

SRC Samp Collection Date: 10/10/2019
SRC Samp Collection Time: 1110
SRC Screen Top Depth Ft: 48.4
SRC Screen Bottom Depth Ft: 62.85
SRC Lab Note: J,DX

Well Details

Gm Cas No:
Gm Result: 0
Gm Result Modifier: ND
Gm Result Units: NG/L
Gm Chemical Vvl: PFHXSA
Gm Reporting Limit: 19
Gm Well Depth Ft:
Gm Chemical Name: Perfluorohexanesulfonic acid
Gm Samp Collection Date: 10/10/2019
Gm Screen Top Depth Ft: 48.4
Gm Screen Bottom Depth Ft: 62.85
SRC Samp Collection Date: 10/10/2019
SRC Samp Collection Time: 1110
SRC Screen Top Depth Ft: 48.4
SRC Screen Bottom Depth Ft: 62.85
SRC Lab Note:
SRC Chemical: PFHXSA
SRC Result: 0
SRC Result Modifie: ND
SRC Result Units: NG/L
SRC Report Limit: 19
SRC Analytic Meth: QSMPFAS
SRC Well Depth Ft:

Well Details

Gm Cas No:
Gm Result: 0
Gm Result Modifier: ND
Gm Result Units: NG/L
Gm Chemical Vvl: PFDSA
Gm Reporting Limit: 19
Gm Well Depth Ft:
Gm Chemical Name: Perfluorodecanesulfonic acid
Gm Samp Collection Date: 10/10/2019
Gm Screen Top Depth Ft: 48.4
Gm Screen Bottom Depth Ft: 62.85
SRC Samp Collection Date: 10/10/2019
SRC Samp Collection Time: 1110
SRC Screen Top Depth Ft: 48.4
SRC Screen Bottom Depth Ft: 62.85
SRC Lab Note:
SRC Chemical: PFDSA
SRC Result: 0
SRC Result Modifie: ND
SRC Result Units: NG/L
SRC Report Limit: 19
SRC Analytic Meth: QSMPFAS
SRC Well Depth Ft:

Well Details

Gm Cas No:
Gm Result: 0
Gm Result Modifier: ND
Gm Result Units: NG/L
Gm Chemical Vvl: NMEFOSAA
Gm Reporting Limit: 190
Gm Well Depth Ft:
Gm Chemical Name: N-Methyl perfluorooctane sulfonamidoacetic acid
Gm Samp Collection Date: 10/10/2019
Gm Screen Top Depth Ft: 48.4
Gm Screen Bottom Depth Ft: 62.85
SRC Samp Collection Date: 10/10/2019
SRC Samp Collection Time: 1110
SRC Screen Top Depth Ft: 48.4
SRC Screen Bottom Depth Ft: 62.85
SRC Lab Note:
SRC Chemical: NMEFOSAA
SRC Result: 0
SRC Result Modifie: ND
SRC Result Units: NG/L
SRC Report Limit: 190
SRC Analytic Meth: QSMPFAS
SRC Well Depth Ft:

Well Details

Gm Cas No:		**SRC Chemical:**	PFHPSA
Gm Result:	0	**SRC Result:**	0
Gm Result Modifier:	ND	**SRC Result Modifie:**	ND
Gm Result Units:	NG/L	**SRC Result Units:**	NG/L
Gm Chemical Vvl:	PFHPSA	**SRC Report Limit:**	19
Gm Reporting Limit:	19	**SRC Analytic Meth:**	QSMPFAS
Gm Well Depth Ft:		**SRC Well Depth Ft:**	
Gm Chemical Name:	Perfluoroheptanesulfonic acid		
Gm Samp Collection Date:	10/10/2019		
Gm Screen Top Depth Ft:	48.4		
Gm Screen Bottom Depth Ft:	62.85		
SRC Samp Collection Date:	10/10/2019		
SRC Samp Collection Time:	1110		
SRC Screen Top Depth Ft:	48.4		
SRC Screen Bottom Depth Ft:	62.85		
SRC Lab Note:			

Well Details

Gm Cas No:		**SRC Chemical:**	PFNDCA
Gm Result:	0	**SRC Result:**	0
Gm Result Modifier:	ND	**SRC Result Modifie:**	ND
Gm Result Units:	NG/L	**SRC Result Units:**	NG/L
Gm Chemical Vvl:	PFNDCA	**SRC Report Limit:**	19
Gm Reporting Limit:	19	**SRC Analytic Meth:**	QSMPFAS
Gm Well Depth Ft:		**SRC Well Depth Ft:**	
Gm Chemical Name:	Perfluorodecanoic acid		
Gm Samp Collection Date:	10/10/2019		
Gm Screen Top Depth Ft:	48.4		
Gm Screen Bottom Depth Ft:	62.85		
SRC Samp Collection Date:	10/10/2019		
SRC Samp Collection Time:	1110		
SRC Screen Top Depth Ft:	48.4		
SRC Screen Bottom Depth Ft:	62.85		
SRC Lab Note:			

Well Details

Gm Cas No:		**SRC Chemical:**	8:2FTS
Gm Result:	0	**SRC Result:**	0
Gm Result Modifier:	ND	**SRC Result Modifie:**	ND
Gm Result Units:	NG/L	**SRC Result Units:**	NG/L
Gm Chemical Vvl:	8:2FTS	**SRC Report Limit:**	190
Gm Reporting Limit:	190	**SRC Analytic Meth:**	QSMPFAS
Gm Well Depth Ft:		**SRC Well Depth Ft:**	
Gm Chemical Name:	8:2 Fluorotelomer sulfonic acid		
Gm Samp Collection Date:	10/10/2019		
Gm Screen Top Depth Ft:	48.4		
Gm Screen Bottom Depth Ft:	62.85		
SRC Samp Collection Date:	10/10/2019		
SRC Samp Collection Time:	1110		
SRC Screen Top Depth Ft:	48.4		
SRC Screen Bottom Depth Ft:	62.85		
SRC Lab Note:			

Well Details

Gm Cas No:		**SRC Chemical:**	PFNS
Gm Result:	0	**SRC Result:**	0
Gm Result Modifier:	ND	**SRC Result Modifie:**	ND
Gm Result Units:	NG/L	**SRC Result Units:**	NG/L
Gm Chemical Vvl:	PFNS	**SRC Report Limit:**	19
Gm Reporting Limit:	19	**SRC Analytic Meth:**	QSMPFAS
Gm Well Depth Ft:		**SRC Well Depth Ft:**	

Gm Chemical Name: Perfluorononanesulfonic acid
Gm Samp Collection Date: 10/10/2019
Gm Screen Top Depth Ft: 48.4
Gm Screen Bottom Depth Ft: 62.85
SRC Samp Collection Date: 10/10/2019
SRC Samp Collection Time: 1110
SRC Screen Top Depth Ft: 48.4
SRC Screen Bottom Depth Ft: 62.85
SRC Lab Note:

Well Details

Gm Cas No:
Gm Result: 0
Gm Result Modifier: ND
Gm Result Units: NG/L
Gm Chemical Vvl: PFDOA
Gm Reporting Limit: 19
Gm Well Depth Ft:
SRC Chemical: PFDOA
SRC Result: 0
SRC Result Modifie: ND
SRC Result Units: NG/L
SRC Report Limit: 19
SRC Analytic Meth: QSMPFAS
SRC Well Depth Ft:

Gm Chemical Name: Perfluorododecanoic acid
Gm Samp Collection Date: 10/10/2019
Gm Screen Top Depth Ft: 48.4
Gm Screen Bottom Depth Ft: 62.85
SRC Samp Collection Date: 10/10/2019
SRC Samp Collection Time: 1110
SRC Screen Top Depth Ft: 48.4
SRC Screen Bottom Depth Ft: 62.85
SRC Lab Note:

Well Details

Gm Cas No:
Gm Result: 1100
Gm Result Modifier: =
Gm Result Units: NG/L
Gm Chemical Vvl: PFHA
Gm Reporting Limit: 19
Gm Well Depth Ft:
SRC Chemical: PFHA
SRC Result: 1100
SRC Result Modifie: =
SRC Result Units: NG/L
SRC Report Limit: 19
SRC Analytic Meth: QSMPFAS
SRC Well Depth Ft:

Gm Chemical Name: Perfluorohexanoic acid
Gm Samp Collection Date: 10/10/2019
Gm Screen Top Depth Ft: 48.4
Gm Screen Bottom Depth Ft: 62.85
SRC Samp Collection Date: 10/10/2019
SRC Samp Collection Time: 1110
SRC Screen Top Depth Ft: 48.4
SRC Screen Bottom Depth Ft: 62.85
SRC Lab Note:

Well Details

Gm Cas No:
Gm Result: 0
Gm Result Modifier: ND
Gm Result Units: NG/L
Gm Chemical Vvl: PFTEDA
Gm Reporting Limit: 19
Gm Well Depth Ft:
SRC Chemical: PFTEDA
SRC Result: 0
SRC Result Modifie: ND
SRC Result Units: NG/L
SRC Report Limit: 19
SRC Analytic Meth: QSMPFAS
SRC Well Depth Ft:

Gm Chemical Name: Perfluorotetradecanoic acid
Gm Samp Collection Date: 10/10/2019
Gm Screen Top Depth Ft: 48.4
Gm Screen Bottom Depth Ft: 62.85
SRC Samp Collection Date: 10/10/2019
SRC Samp Collection Time: 1110
SRC Screen Top Depth Ft: 48.4
SRC Screen Bottom Depth Ft: 62.85

SRC Lab Note:

Well Details

Gm Cas No:
Gm Result: 530
Gm Result Modifier: =
Gm Result Units: NG/L
Gm Chemical Vvl: PFOA
Gm Reporting Limit: 19
Gm Well Depth Ft:
Gm Chemical Name: Perfluorooctanoic acid
Gm Samp Collection Date: 10/10/2019
Gm Screen Top Depth Ft: 48.4
Gm Screen Bottom Depth Ft: 62.85
SRC Samp Collection Date: 10/10/2019
SRC Samp Collection Time: 1110
SRC Screen Top Depth Ft: 48.4
SRC Screen Bottom Depth Ft: 62.85
SRC Lab Note:

SRC Chemical: PFOA
SRC Result: 530
SRC Result Modifie: =
SRC Result Units: NG/L
SRC Report Limit: 19
SRC Analytic Meth: QSMPFAS
SRC Well Depth Ft:

Well Details

Gm Cas No:
Gm Result: 0
Gm Result Modifier: ND
Gm Result Units: NG/L
Gm Chemical Vvl: PFBSA
Gm Reporting Limit: 19
Gm Well Depth Ft:
Gm Chemical Name: Perfluorobutanesulfonic acid
Gm Samp Collection Date: 10/10/2019
Gm Screen Top Depth Ft: 48.4
Gm Screen Bottom Depth Ft: 62.85
SRC Samp Collection Date: 10/10/2019
SRC Samp Collection Time: 1110
SRC Screen Top Depth Ft: 48.4
SRC Screen Bottom Depth Ft: 62.85
SRC Lab Note:

SRC Chemical: PFBSA
SRC Result: 0
SRC Result Modifie: ND
SRC Result Units: NG/L
SRC Report Limit: 19
SRC Analytic Meth: QSMPFAS
SRC Well Depth Ft:

Well Details

Gm Cas No:
Gm Result: 320
Gm Result Modifier: =
Gm Result Units: NG/L
Gm Chemical Vvl: PFPA
Gm Reporting Limit: 19
Gm Well Depth Ft:
Gm Chemical Name: Perfluoropentanoicacid
Gm Samp Collection Date: 10/10/2019
Gm Screen Top Depth Ft: 48.4
Gm Screen Bottom Depth Ft: 62.85
SRC Samp Collection Date: 10/10/2019
SRC Samp Collection Time: 1110
SRC Screen Top Depth Ft: 48.4
SRC Screen Bottom Depth Ft: 62.85
SRC Lab Note:

SRC Chemical: PFPA
SRC Result: 320
SRC Result Modifie: =
SRC Result Units: NG/L
SRC Report Limit: 19
SRC Analytic Meth: QSMPFAS
SRC Well Depth Ft:

Well Details

Gm Cas No:
Gm Result: 0
Gm Result Modifier: ND

SRC Chemical: PFTRIDA
SRC Result: 0
SRC Result Modifie: ND

Gm Result Units:	NG/L	**SRC Result Units:**	NG/L
Gm Chemical Vvl:	PFTRIDA	**SRC Report Limit:**	19
Gm Reporting Limit:	19	**SRC Analytic Meth:**	QSMPFAS
Gm Well Depth Ft:		**SRC Well Depth Ft:**	
Gm Chemical Name:	Perfluorotridecanoic acid		
Gm Samp Collection Date:	10/10/2019		
Gm Screen Top Depth Ft:	48.4		
Gm Screen Bottom Depth Ft:	62.85		
SRC Samp Collection Date:	10/10/2019		
SRC Samp Collection Time:	1110		
SRC Screen Top Depth Ft:	48.4		
SRC Screen Bottom Depth Ft:	62.85		
SRC Lab Note:			

Well Details

Gm Cas No:		**SRC Chemical:**	PFUNDCA
Gm Result:	0	**SRC Result:**	0
Gm Result Modifier:	ND	**SRC Result Modifie:**	ND
Gm Result Units:	NG/L	**SRC Result Units:**	NG/L
Gm Chemical Vvl:	PFUNDCA	**SRC Report Limit:**	19
Gm Reporting Limit:	19	**SRC Analytic Meth:**	QSMPFAS
Gm Well Depth Ft:		**SRC Well Depth Ft:**	
Gm Chemical Name:	Perfluoroundecanoic acid		
Gm Samp Collection Date:	10/10/2019		
Gm Screen Top Depth Ft:	48.4		
Gm Screen Bottom Depth Ft:	62.85		
SRC Samp Collection Date:	10/10/2019		
SRC Samp Collection Time:	1110		
SRC Screen Top Depth Ft:	48.4		
SRC Screen Bottom Depth Ft:	62.85		
SRC Lab Note:			

Well Details

Gm Cas No:		**SRC Chemical:**	PFOS
Gm Result:	38	**SRC Result:**	38
Gm Result Modifier:	=	**SRC Result Modifie:**	=
Gm Result Units:	NG/L	**SRC Result Units:**	NG/L
Gm Chemical Vvl:	PFOS	**SRC Report Limit:**	19
Gm Reporting Limit:	19	**SRC Analytic Meth:**	QSMPFAS
Gm Well Depth Ft:		**SRC Well Depth Ft:**	
Gm Chemical Name:	Perfluorooctanoic sulfonate		
Gm Samp Collection Date:	10/10/2019		
Gm Screen Top Depth Ft:	48.4		
Gm Screen Bottom Depth Ft:	62.85		
SRC Samp Collection Date:	10/10/2019		
SRC Samp Collection Time:	1110		
SRC Screen Top Depth Ft:	48.4		
SRC Screen Bottom Depth Ft:	62.85		
SRC Lab Note:	TG		

Well Details

Gm Cas No:		**SRC Chemical:**	PFNA
Gm Result:	0	**SRC Result:**	0
Gm Result Modifier:	ND	**SRC Result Modifie:**	ND
Gm Result Units:	NG/L	**SRC Result Units:**	NG/L
Gm Chemical Vvl:	PFNA	**SRC Report Limit:**	19
Gm Reporting Limit:	19	**SRC Analytic Meth:**	QSMPFAS
Gm Well Depth Ft:		**SRC Well Depth Ft:**	
Gm Chemical Name:	Perfluorononanoic acid		
Gm Samp Collection Date:	10/10/2019		
Gm Screen Top Depth Ft:	48.4		
Gm Screen Bottom Depth Ft:	62.85		

SRC Samp Collection Date: 10/10/2019
SRC Samp Collection Time: 1110
SRC Screen Top Depth Ft: 48.4
SRC Screen Bottom Depth Ft: 62.85
SRC Lab Note:

Well Details

Gm Cas No:
Gm Result: 2300
Gm Result Modifier: =
Gm Result Units: NG/L
Gm Chemical Vvl: PFBTA
Gm Reporting Limit: 19
Gm Well Depth Ft:
Gm Chemical Name: Perfluorobutanoic acid
Gm Samp Collection Date: 10/10/2019
Gm Screen Top Depth Ft: 48.4
Gm Screen Bottom Depth Ft: 62.85
SRC Samp Collection Date: 10/10/2019
SRC Samp Collection Time: 1110
SRC Screen Top Depth Ft: 48.4
SRC Screen Bottom Depth Ft: 62.85
SRC Lab Note:

SRC Chemical: PFBTA
SRC Result: 2300
SRC Result Modifie: =
SRC Result Units: NG/L
SRC Report Limit: 19
SRC Analytic Meth: QSMPFAS
SRC Well Depth Ft:

Well Details

Gm Cas No:
Gm Result: 0
Gm Result Modifier: ND
Gm Result Units: NG/L
Gm Chemical Vvl: 6:2FTS
Gm Reporting Limit: 190
Gm Well Depth Ft:
Gm Chemical Name: 6:2 Fluorotelomer sulfonic acid
Gm Samp Collection Date: 10/10/2019
Gm Screen Top Depth Ft: 48.4
Gm Screen Bottom Depth Ft: 62.85
SRC Samp Collection Date: 10/10/2019
SRC Samp Collection Time: 1110
SRC Screen Top Depth Ft: 48.4
SRC Screen Bottom Depth Ft: 62.85
SRC Lab Note:

SRC Chemical: 6:2FTS
SRC Result: 0
SRC Result Modifie: ND
SRC Result Units: NG/L
SRC Report Limit: 190
SRC Analytic Meth: QSMPFAS
SRC Well Depth Ft:

---

435 | ***1 of 1*** | ***SSW*** | ***0.35 / 1,842.98*** | ***61.77 / 56*** | ***Marshland Solid Waste Facility***
6201 America Center Dr
San Jose CA 95002 | ***SWF/LF***

SWIS No: 43-AN-0004
Site ID: 3389
EPA Fed Regist ID:
Site Op Status: Closed
Regulatory Status: Unpermitted
Site is Archived: No
Absorbed on:
Absorbed by:
Site Inert Debris Eng Fill: No
Closed Illegal Aband: Yes
Closed Illegal Aband Cat:
Finance Assuran Responsible: No
Incorporated City: San Jose
Local Government: San Jose
Reporting Agency Legal Name: City of San Jose
Reporting Agency Department: Department of Planning, Building, and Code Enforcement
Enforcing Agency Legal Name: City of San Jose
Enforcing Agency Department: Department of Planning, Building, and Code Enforcement

ARB District: Bay Area
SWRCB Region: San Francisco Bay
Site Point of Cont: Abel Martinez-Centeno
Site ZIP: 95002
County: Santa Clara
Latitude: 37.41903
Longitude: -121.97847

Site Owners

Site ID: 3389
Site Type: Disposal Only
Contact Name:
Contact First Name:
Contact Last Name:
Contact Title:
Contact Email:
Owner Name: America Center Mainteance Association
Owner Address: Darleen Barnes 4000 East 3rd Ave., Fifth Floor
Started On:
Owner City: Foster City
Owner State: CA
Owner ZIP Code: 94404
Owner Phone: (650) 235-2836

Site ID: 3389
Site Type: Disposal Only
Contact Name:
Contact First Name:
Contact Last Name:
Contact Title:
Contact Email:
Owner Name: CalTex Hospitality, Inc.
Owner Address: Umesh Patel 340 Scenic Ave.
Started On:
Owner City: Piedmont
Owner State: CA
Owner ZIP Code: 94611
Owner Phone: (510) 502-4454

Site ID: 3389
Site Type: Disposal Only
Contact Name:
Contact First Name:
Contact Last Name:
Contact Title:
Contact Email:
Owner Name: US ER America Center 2, LLC
Owner Address: Toni Fisher 9830 Colonnade Blvd., Suite 600
Started On:
Owner City: San Antonio
Owner State: TX
Owner ZIP Code: 78230
Owner Phone: (210) 641-8465

Site ID: 3389
Site Type: Disposal Only
Contact Name:
Contact First Name:
Contact Last Name:
Contact Title:
Contact Email:
Owner Name: US ER America Center 4, LLC
Owner Address: Toni Fisher 9830 Colonnade Blvd., Suite 600
Started On:
Owner City: San Antonio
Owner State: TX
Owner ZIP Code: 78230
Owner Phone: (210) 641-8465

Site ID: 3389
Site Type: Disposal Only
Contact Name:
Contact First Name:
Contact Last Name:
Contact Title:
Contact Email:
Owner Name: US ER America Center 1, LLC
Owner Address: Toni Fisher 9830 Colonnade Blvd., Suite 600
Started On:
Owner City: San Antonio
Owner State: TX
Owner ZIP Code: 78230
Owner Phone: (210) 641-8465

Site ID: 3389
Site Type: Disposal Only
Contact Name:
Contact First Name:
Contact Last Name:
Contact Title:
Contact Email:
Owner Name: US ER America Center 3, LLC
Owner Address: Toni Fisher 9830 Colonnade Blvd., Suite 600
Started On:
Owner City: San Antonio
Owner State: TX
Owner ZIP Code: 78230
Owner Phone: (210) 641-8465

Site Activities (Search Result)

Site ID: 3389
Act Opl Status: Closed
Act Regulat Stat: Unpermitted
Activity Category: Disposal

Map Key	Number of Records	Direction	Distance (mi/ft)	Elev/Diff (ft)	Site	DB

Site Name: Marshland Solid Waste Facility
Activity: Solid Waste Disposal Site

Extra Details

Site ID: 3389
EPA Fed Reg ID:
Regulatory Status: Unpermitted
Operational Status: Closed
Is Archived: No
Fin Assuran Resp: No
Site Name: Marshland Solid Waste Facility
Enforc Agncy Dept: Department of Planning, Building, and Code Enforcement
Enforc Agncy Lgl Nm: City of San Jose
Closed Illegal Aband: Yes
Inert Debris Eng Fill: No
Local Government: San Jose
Enforc Agency:
Absorbed By:
Absorbed On:
Point of Contact: Abel Martinez-Centeno
County: Santa Clara

Site Activities (Export)

Site ID: 3389
WDR Landfill Class:
Act is Archived: No
Act Opl Status: Closed
Act Regulat Stat: Unpermitted
Activity Category: Disposal
Act Classification: Solid Waste Disposal Site
Cease Operation: 1/1/1982
Cease Operation Tp: Estimated
Insp Frequency: Quarterly
Throughput UOM:
Site Name: Marshland Solid Waste Facility
Activity: Solid Waste Disposal Site
Incorporated City: San Jose
Waste Discharge Req Nu:
Max Permitted Throughput:
Remaining Capacity:
Remaining Cap Dt:
Max Permit Cap:
Capacity UOM:
Total Acreage: 0.00
Disposal Acreage: 0.00
Permitted Elev :
Permitted Elev Tp:
Permitted Depth:
Permitted Depth Tp:
Site Point of Cont: Abel Martinez-Centeno

Map Key	Number of Records	Direction	Distance (mi/ft)	Elev/Diff (ft)	Site	DB
436	1 of 5	SSW	0.01 / 41.61	10.05 / 5	FAIRWAY CLEANERS 8685 LAYFAYETTE ST SANTA CLARA CA 95050	RCRA SQG

EPA Handler ID: CAD981635691
Gen Status Universe: Small Quantity Generator
Contact Name:
Contact Address: US
Contact Phone No and Ext:
Contact Email:
Contact Country: US
County Name: SANTA CLARA
EPA Region: 09
Land Type:
Receive Date: 19960901
Location Latitude: 37.357334
Location Longitude: -121.947044

Violation/Evaluation Summary

Note: NO RECORDS: As of Apr 2023, there are no Compliance Monitoring and Enforcement (violation) records associated with this facility (EPA ID).

Handler Summary

Importer Activity: No

Mixed Waste Generator:	No
Transporter Activity:	No
Transfer Facility:	No
Onsite Burner Exemption:	No
Furnace Exemption:	No
Underground Injection Activity:	No
Commercial TSD:	No
Used Oil Transporter:	No
Used Oil Transfer Facility:	No
Used Oil Processor:	No
Used Oil Refiner:	No
Used Oil Burner:	No
Used Oil Market Burner:	No
Used Oil Spec Marketer:	No

Hazardous Waste Handler Details

Sequence No:	1
Receive Date:	19960901
Handler Name:	FAIRWAY CLEANERS
Federal Waste Generator Code:	2
Generator Code Description:	Small Quantity Generator
Source Type:	Implementer

Hazardous Waste Handler Details

Sequence No:	1
Receive Date:	19861216
Handler Name:	FAIRWAY CLEANERS
Federal Waste Generator Code:	1
Generator Code Description:	Large Quantity Generator
Source Type:	Notification

Owner/Operator Details

Owner/Operator Ind:	Current Owner	**Street No:**	
Type:	Private	**Street 1:**	NOT REQUIRED
Name:	SOO LEE	**Street 2:**	
Date Became Current:		**City:**	NOT REQUIRED
Date Ended Current:		**State:**	ME
Phone:	415-555-1212	**Country:**	
Source Type:	Notification	**Zip Code:**	99999
Owner/Operator Ind:	Current Operator	**Street No:**	
Type:	Private	**Street 1:**	NOT REQUIRED
Name:	NOT REQUIRED	**Street 2:**	
Date Became Current:		**City:**	NOT REQUIRED
Date Ended Current:		**State:**	ME
Phone:	415-555-1212	**Country:**	
Source Type:	Implementer	**Zip Code:**	99999

Historical Handler Details

Receive Dt:	19861216
Generator Code Description:	Large Quantity Generator
Handler Name:	FAIRWAY CLEANERS

436	***2 of 5***	***SSW***	***0.01 / 41.61***	***10.05 / 5***	***FAIRWAY CLEANERS 8685 LAYFAYETTE ST SANTA CLARA CA 95050***	***FINDS/FRS***

Registry ID:	110002732829
FIPS Code:	06085

Map Key	Number of Records	Direction	Distance (mi/ft)	Elev/Diff (ft)	Site	DB

HUC Code:	18050003
Site Type Name:	STATIONARY
Location Description:	
Supplemental Location:	
Create Date:	01-MAR-00
Update Date:	08-AUG-10
Interest Types:	SQG
SIC Codes:	
SIC Code Descriptions:	
NAICS Codes:	
NAICS Code Descriptions:	
Conveyor:	FRS
Federal Facility Code:	
Federal Agency Name:	
Tribal Land Code:	
Tribal Land Name:	
Congressional Dist No:	15
Census Block Code:	060855052023000
EPA Region Code:	09
County Name:	SANTA CLARA
US/Mexico Border Ind:	
Latitude:	37.374254
Longitude:	-121.950137
Reference Point:	
Coord Collection Method:	ADDRESS MATCHING-HOUSE NUMBER
Accuracy Value:	150
Datum:	NAD83
Source:	
Facility Detail Rprt URL:	https://ofmpub.epa.gov/frs_public2/fii_query_detail.disp_program_facility?p_registry_id=110002732829
Data Source:	Facility Registry Service - Single File
Program Acronyms:	

RCRAINFO:CAD981635691

Map Key	Number of Records	Direction	Distance (mi/ft)	Elev/Diff (ft)	Site	DB
436	3 of 5	SSW	0.01 / 41.61	10.05 / 5	**FAIRWAY CLEANERS** **8685 LAYFAYETTE ST** **SANTA CLARA CA 950500000**	HAZNET

SIC Code:		**Mailing City:**	SANTA CLARA
NAICS Code:		**Mailing State:**	CA
EPA ID:	CAD981635691	**Mailing Zip:**	950541636
Create Date:	7/3/1987	**Region Code:**	2
Fac Act Ind:	No	**Owner Name:**	--
Inact Date:	6/30/1998	**Owner Addr 1:**	--
County Code:	43	**Owner Addr 2:**	
County Name:	Santa Clara	**Owner City:**	--
Mail Name:		**Owner State:**	99
Mailing Addr 1:	4685 LAFAYETTE ST	**Owner Zip:**	--
Mailing Addr 2:		**Owner Phone:**	0000000000
Owner Fax:			
Details DTSC HWTS:	The Department of Toxic Substances Control (DTSC) makes available a Waste Code Matrix showing each Waste Code, its description, and annual amounts in its Hazardous Waste Tracking System: https://hwts.dtsc.ca.gov/search		
DTSC Handler Profile url:	https://hwts.dtsc.ca.gov/facility/CAD981635691		

Map Key	Number of Records	Direction	Distance (mi/ft)	Elev/Diff (ft)	Site	DB
436	4 of 5	SSW	0.01 / 41.61	10.05 / 5	**8685 LAYFAYETTE ST** **SANTA CLARA CA 950500000**	HIST MANIFEST

Gen EPA ID:	CAD981635691
Create Date:	07/03/1987 0:00
Inact Date:	6/30/1998 0:00:00
Facility Mail Street:	4685 LAFAYETTE ST
Facility Mail City:	SANTA CLARA
Facility Mail State:	CA

Facility Mail Zip: 950541636
Contact Phone(s): --
File Year(s): 1987
Contact Name(s): --

Tanner Information

State Waste Code: 211
Year: 1987
Tons: 0.54
Method Code: H01
State Waste Code Desc: Halogenated solvents (chloroforms, methyl chloride, perchloroethylene, etc)
Method Description:
Generator County: Santa Clara
Tsd Epa ID: CAD980737548
Tsd County: Los Angeles

---

436 *5 of 5* | *SSW* | *0.01 / 41.61* | *10.05 / 5* | ***FAIRWAY CLEANERS*** ***8685 LAYFAYETTE ST*** ***SANTA CLARA CA*** | ***DRYCLEANERS***

EPA ID: CAD981635691
Create Date: 7/3/1987
Facility Act Ind: No
Inact Date: 6/30/1998
Reason: CLEANERS
Region Code: 2
DD Latitude: 37.352447
DD Longitude: -121.952631
Facility County Code: (43) SANTA CLARA
Mail Name:
Owner Name: --
Owner Street 1: --
Owner Street 2:
Owner City: --
Owner State: 99
Owner Zip: --
Owner Phone: 0
Owner Fax:
Contact Name: --
Contact Street 1: INACT PER 98VQ FINAL NOTICE
Contact Street 2: - BATCH 4/27
Contact City: --
Contact State: 99
Contact Zip: --
Contact Phone: --
Contact Fax:

---

437 *1 of 1* | *SSW* | *0.00 / 1.93* | *9.77 / 4* | ***YERBA BUENA WAY*** ***YERBA BUENA & LAFAYETTE*** ***SANTA CLARA CA 95050*** | ***FINDS/FRS***

Registry ID: 110033620981
FIPS Code: 06085
HUC Code: 18050003
Site Type Name: STATIONARY
Location Description:
Supplemental Location:
Create Date: 18-MAR-08
Update Date: 24-SEP-14
Interest Types: STATE MASTER
SIC Codes:
SIC Code Descriptions:
NAICS Codes:
NAICS Code Descriptions:
Conveyor: RE-POWERING
Federal Facility Code:
Federal Agency Name:
Tribal Land Code:
Tribal Land Name:
Congressional Dist No: 15
Census Block Code: 060855050011013
EPA Region Code: 09
County Name: SANTA CLARA
US/Mexico Border Ind:
Latitude: 37.416403
Longitude: -121.974303
Reference Point:
Coord Collection Method:
Accuracy Value:
Datum: NAD83
Source:

Map Key	Number of Records	Direction	Distance (mi/ft)	Elev/Diff (ft)	Site	DB

Facility Detail Rprt URL: https://ofmpub.epa.gov/frs_public2/fii_query_detail.disp_program_facility?p_registry_id=110033620981
Data Source: Facility Registry Service - Single File
Program Acronyms:

DTSC-ENVIROSTOR:43290008

---

438 | ***1 of 1*** | ***S*** | ***0.68 / 3,579.30*** | ***12.26 / 7*** | ***VISTA MONTANA PARK 4145 N. 1ST STREET SAN JOSE CA 95134*** | ***ENVIROSTOR***

Estor/EPA ID:	60000294	***Assembly District:***	26
Site Code:	201657, 202049, 202331	***Senate District:***	10
Nat Priority List:	NO	***Permit Renewal Lead:***	
APN:	097-52-013, 097-52-028, 097-52-029, 097-52-041, 097-52-042, 097-53-015, 09752013, 09752028, 09752029, 09753015	***Public Partici Spclst:***	
Census Tract:	6085505009	***Project Manager:***	JOVANNE VILLAMATER
Site Type:	VOLUNTARY AGREEMENT	***County:***	SANTA CLARA
Address Description:	4145 N. 1ST STREET	***Latitude:***	37.4147563182448
Office:	CLEANUP BERKELEY	***Longitude:***	-121.955296943667
Special Program:	VOLUNTARY AGREEMENT - STANDARD VOLUNTARY AGREEMENT	***Acres:***	20.75 ACRES
Funding:	SITE PROPONENT	***Supervisor:***	JULIE PETTIJOHN

Cleanup Status: ACTIVE AS OF 9/11/2006
Cleanup Oversight Agencies: DTSC - SITE CLEANUP PROGRAM - LEAD AGENCY
School District:
Past Use that Caused Contam: AGRICULTURAL - ORCHARD
Potential Media Affected: SOIL
Potential Contamin of Concern:

ARSENIC
DDT
LEAD

Site History:

The site was used as an orchard beginning before 1939. In the 1980s, office buildings were constructed at the site and occupied by various electronics and semiconductor manufacturing companies. Environmental site assessments have identified pesticide, arsenic, and lead impacts to shallow soil at the site. No impacts to groundwater have been detected.

The various parcels that comprise the project site have been redeveloped with different uses:
-Parcel C (4041 North First Street) has been developed into a public park, which is overseen by DTSC for ongoing operation and maintenance activities, including the annual inspection and maintenance of the surface to ensure underlying impacted soils remain are not accessed.
-Parcel A (4145 North First Street and 55 Vista Montana) has been developed into a multifamily residential complex. DTSC will oversee ongoing operation and maintenance activities, which will include the annual inspection and maintenance of the surface cap and on-site buildings, to ensure underlying impacted soils remain are not accessed.
-Parcel B1/B2 (81 Vista Montana and 305 Tasman Drive) has been developed into a multifamily residential complex, small public park, and public right of way street. DTSC will oversee ongoing operation and maintenance activities, which will include the annual inspection and maintenance of the surface cap and on-site buildings containing subterranean parking, to ensure underlying impacted soils are not accessed.
JV 08-2018

Status: ACTIVE - LAND USE RESTRICTIONS
Program Type: VOLUNTARY CLEANUP
CalEnviroScreen Score: 40-45%
Summary Link: https://www.envirostor.dtsc.ca.gov/public/profile_report?global_id=60000294

Land Use Restrictions

Site Management Requirements: LAND USE COVENANT
NO EXCAVATION OF CONTAMINATED SOILS WITHOUT AGENCY REVIEW AND APPROVAL
NO EXCAVATION OR ACTIVITIES WHICH DISTURB THE SOIL BELOW A SPECIFIED DEPTH (SEE COVENANT FOR DEPTH) WITHOUT AGENCY REVIEW AND APPROVAL OF A SOIL MANAGEMENT PLAN
Title: Land Use Restriction - Parcel B1/B2 Park Area
Title Link: https://www.envirostor.dtsc.ca.gov/public/view_document?docurl=/public/deliverable_documents/4804766595/Vista%20Montana%20B1%5FB2%20Park%20LUC%20%2D%

20Conformed%20Copy.pdf
Date Recorded: 6/26/2017

Site Management Requirements: DAY CARE CENTER PROHIBITED
ELDER CARE CENTER PROHIBITED
HOSPITAL USE PROHIBITED
LAND USE COVENANT
NO EXCAVATION OR ACTIVITIES WHICH DISTURB THE SOIL BELOW A SPECIFIED DEPTH (SEE COVENANT FOR DEPTH) WITHOUT AGENCY REVIEW AND APPROVAL OF A SOIL MANAGEMENT PLAN
NOTIFY PRIOR TO CHANGE IN LAND USE
PUBLIC OR PRIVATE SCHOOL FOR PERSONS UNDER 21 PROHIBITED
RAISING OF FOOD PROHIBITED
Title: Land Use Restriction (Parcel C)
Title Link: https://www.envirostor.dtsc.ca.gov/public/view_document?docurl=/public/deliverable_documents/3270370304/Vista%20Montana%20Land%20Use%20Covenant%20%20Agreement%20recorded.pdf
Date Recorded: 9/3/2015

Site Management Requirements: NONE SPECIFIED
Title: Land Use Restriction (Parcel A)
Title Link: https://www.envirostor.dtsc.ca.gov/public/view_document?docurl=/public/deliverable_documents/7740020573/VMP%20Parcel%20A%20Domain%5FRecorded%20LUC.pdf
Date Recorded: 4/5/2019

Currently Scheduled Activities

Area Name: Parcel A
Area Link: https://www.envirostor.dtsc.ca.gov/public/profile_report?global_id=60000294&ou_id=1970988&hideside=True&printerfriendly=True
Sub Area:
Sub Area Link:
Document Type: Five-Year Review Reports
Due Date: 4/30/2023
Revised Date:

Future Activities

Area Name: Parcel B1/B2
Area Link: https://www.envirostor.dtsc.ca.gov/public/profile_report?global_id=60000294&ou_id=1970989&hideside=True&printerfriendly=True
Sub Area: Public Street (Orchard Way)
Sub Area Link:
Document Type: Land Use Restriction
Due Date: 2023

Area Name: City Parcels
Area Link: https://www.envirostor.dtsc.ca.gov/public/profile_report?global_id=60000294&ou_id=1971540&hideside=True&printerfriendly=True
Sub Area:
Sub Area Link:
Document Type: Five-Year Review Reports
Due Date: 2026

Area Name: Parcel B1/B2
Area Link: https://www.envirostor.dtsc.ca.gov/public/profile_report?global_id=60000294&ou_id=1970989&hideside=True&printerfriendly=True
Sub Area: Public Street (Orchard Way)
Sub Area Link:
Document Type: Certification
Due Date: 2023

Area Name: Parcel B1/B2
Area Link: https://www.envirostor.dtsc.ca.gov/public/profile_report?global_id=60000294&ou_id=1970989&hideside=True&printerfriendly=True
Sub Area: Residential Development
Sub Area Link:

Document Type: Certification
Due Date: 2023

Area Name: Parcel A
Area Link: https://www.envirostor.dtsc.ca.gov/public/profile_report?global_id=60000294&ou_id=1970988&hideside=True&printerfriendly=True
Sub Area:
Sub Area Link:
Document Type: Five-Year Review Reports
Due Date: 2026

Area Name: Parcel B1/B2
Area Link: https://www.envirostor.dtsc.ca.gov/public/profile_report?global_id=60000294&ou_id=1970989&hideside=True&printerfriendly=True
Sub Area: Residential Development
Sub Area Link:
Document Type: Land Use Restriction
Due Date: 2023

Completed Activities

Title: Five Year Review Workplan - Parcel A
Title Link: https://www.envirostor.dtsc.ca.gov/public/final_documents2?global_id=60000294&doc_id=60465247
Area Name: Parcel A
Area Link: https://www.envirostor.dtsc.ca.gov/public/profile_report?global_id=60000294&ou_id=1970988&hideside=True&printerfriendly=True
Sub Area:
Sub Area Link:
Document Type: Five-Year Review Workplan
Date Completed: 4/8/2021
Comments: Workplan for Five Year Review approved, Five Year Review Report due to DTSC by June 1, 2021.

Title: Annual Cost Estimate for 2020-2021
Title Link: https://www.envirostor.dtsc.ca.gov/public/final_documents2?global_id=60000294&enforcement_id=60487444
Area Name: Parcel B1/B2
Area Link: https://www.envirostor.dtsc.ca.gov/public/profile_report?global_id=60000294&ou_id=1970989&hideside=True&printerfriendly=True
Sub Area:
Sub Area Link:
Document Type: Annual Oversight Cost Estimate
Date Completed: 10/5/2020
Comments: Due to COVID-19 Pandemic, Annual Cost Estimate transmitted via email on 10/05/2020.

Title: 2017 Annual Inspection Report - Land Use Covenant
Title Link: https://www.envirostor.dtsc.ca.gov/public/final_documents2?global_id=60000294&doc_id=60400700
Area Name: Parcel C
Area Link: https://www.envirostor.dtsc.ca.gov/public/profile_report?global_id=60000294&ou_id=1970990&hideside=True&printerfriendly=True
Sub Area:
Sub Area Link:
Document Type: Land Use Restriction Monitoring Report
Date Completed: 4/3/2017
Comments: City of San Jose Environmental Services Department staff performed an annual inspection at Parcel C to verify compliance with the Land Use Covenant and the integrity of the cap. No violations of the Land Use Covenant were identified and the site cap was observed to be in good condition with no disturbances. A park continues to operate on Parcel C (allowable use per the Land Use Covenant),

Title: Annual Oversight Cost Estimate for Parcel C for 2016-2017
Title Link: https://www.envirostor.dtsc.ca.gov/public/final_documents2?global_id=60000294&enforcement_id=60414306
Area Name: Parcel C
Area Link: https://www.envirostor.dtsc.ca.gov/public/profile_report?global_id=60000294&ou_id=1970990&hideside=True&printerfriendly=True
Sub Area:
Sub Area Link:
Document Type: Annual Oversight Cost Estimate
Date Completed: 9/30/2016
Comments: DTSC letter with oversight cost estimate for fiscal year 2016/2017

Title: 2016 Annual Inspection Report - Operation and Maintenance
Title Link: https://www.envirostor.dtsc.ca.gov/public/final_documents2?global_id=60000294&doc_id=60400698
Area Name: Parcel C
Area Link: https://www.envirostor.dtsc.ca.gov/public/profile_report?global_id=60000294&ou_id=1970990&hideside=True&printerfriendly=True
Sub Area:
Sub Area Link:
Document Type: Land Use Restriction Monitoring Report
Date Completed: 9/14/2016
Comments:

Title: Work Notice for Parcel C Fieldwork
Title Link: https://www.envirostor.dtsc.ca.gov/public/final_documents2?global_id=60000294&doc_id=60348203
Area Name: PROJECT WIDE
Area Link:
Sub Area:
Sub Area Link:
Document Type: Work Notice
Date Completed: 1/23/2014
Comments: DTSC distributed the work notice to inform the community about the start of cleanup activities on Parcel C, a five-acre portion of the Site. and to describe the activities that may be observed.

Title: Operations and Maintenance Plan
Title Link: https://www.envirostor.dtsc.ca.gov/public/final_documents2?global_id=60000294&doc_id=6016902
Area Name: PROJECT WIDE
Area Link:
Sub Area:
Sub Area Link:
Document Type: Operation and Maintenance Plan
Date Completed: 5/9/2008
Comments: RAW finalized on 5-9-2008; O&M Plan is Appendix G of RAW. O&M Agreement to be drafted when construction commences.

Title: Project Concept Acknowledgment
Title Link: https://www.envirostor.dtsc.ca.gov/public/final_documents2?global_id=60000294&doc_id=6015556
Area Name: PROJECT WIDE
Area Link:
Sub Area:
Sub Area Link:
Document Type: Technical Report
Date Completed: 8/17/2006
Comments: Letter acknowledges that project concept of residential development above ground-level parking with capped arsenic-impacted soils is generally feasible with identified controls and in the context of Department precedents. Letter refers project proponents to DTSC Sensitive Uses Policy Memo.

Title: Annual Cost Estimate for 2021-2022
Title Link: https://www.envirostor.dtsc.ca.gov/public/final_documents2?global_id=60000294&enforcement_id=60507359
Area Name: PROJECT WIDE
Area Link:
Sub Area:
Sub Area Link:
Document Type: Annual Oversight Cost Estimate
Date Completed: 9/9/2021
Comments: Annual Cost Estimate transmitted via email on 09/09/2021.

Title: 2019 Annual Inspection Report - Parcel C & Parcel B1/B2 Park
Title Link: https://www.envirostor.dtsc.ca.gov/public/final_documents2?global_id=60000294&doc_id=60465230
Area Name: City Parcels
Area Link: https://www.envirostor.dtsc.ca.gov/public/profile_report?global_id=60000294&ou_id=1971540&hideside=True&printerfriendly=True
Sub Area:
Sub Area Link:
Document Type: Land Use Restriction Monitoring Report
Date Completed: 9/15/2020
Comments: Park caps at Parcel C and Parcel B1/B2 in tact. Current Land use allowed per Land Use Covenant.

Title: Annual Oversight Cost Estimate for 2018-2019 (City of San Jose)
Title Link: https://www.envirostor.dtsc.ca.gov/public/final_documents2?global_id=60000294&enforcement_id=60450537
Area Name: City Parcels

Area Link:	https://www.envirostor.dtsc.ca.gov/public/profile_report?global_id=60000294&ou_id=1971540&hideside=True&printerfriendly=True
Sub Area:	
Sub Area Link:	
Document Type:	Annual Oversight Cost Estimate
Date Completed:	10/4/2018
Comments:	Annual Oversight Cost Estimate sent 10/04/2018.
Title:	Annual Oversight Cost Estimate for Parcel C for 2017-2018
Title Link:	https://www.envirostor.dtsc.ca.gov/public/final_documents2?global_id=60000294&enforcement_id=60432478
Area Name:	Parcel C
Area Link:	https://www.envirostor.dtsc.ca.gov/public/profile_report?global_id=60000294&ou_id=1970990&hideside=True&printerfriendly=True
Sub Area:	
Sub Area Link:	
Document Type:	Annual Oversight Cost Estimate
Date Completed:	10/9/2017
Comments:	DTSC oversight cost estimate for fiscal year 2017/2018 (July 1, 2017 - June 30, 2018)
Title:	Operation and Maintenance Plan for Parcel B1/B2 Park Area
Title Link:	https://www.envirostor.dtsc.ca.gov/public/final_documents2?global_id=60000294&doc_id=60417215
Area Name:	Parcel B1/B2
Area Link:	https://www.envirostor.dtsc.ca.gov/public/profile_report?global_id=60000294&ou_id=1970989&hideside=True&printerfriendly=True
Sub Area:	Park Area
Sub Area Link:	https://www.envirostor.dtsc.ca.gov/public/profile_report?global_id=60000294&site_id=2010294
Document Type:	Operation and Maintenance Plan
Date Completed:	7/11/2017
Comments:	The Operation and Maintenance Plan for the Park Area of Parcel B1/B2 outlines the procedures for inspection, reporting, and maintenance of the hardscape cap to ensure it continues to be an effective barrier to the underlying impacted soil.
Title:	Completion Report for Parcel C (Including Operation and Maintenance Plan)
Title Link:	https://www.envirostor.dtsc.ca.gov/public/final_documents2?global_id=60000294&doc_id=60306341
Area Name:	Parcel C
Area Link:	https://www.envirostor.dtsc.ca.gov/public/profile_report?global_id=60000294&ou_id=1970990&hideside=True&printerfriendly=True
Sub Area:	
Sub Area Link:	
Document Type:	Removal Action Completion Report
Date Completed:	3/24/2015
Comments:	
Title:	RAW Fieldwork - Implement Parcel C Fieldwork
Title Link:	
Area Name:	Parcel C
Area Link:	https://www.envirostor.dtsc.ca.gov/public/profile_report?global_id=60000294&ou_id=1970990&hideside=True&printerfriendly=True
Sub Area:	
Sub Area Link:	
Document Type:	Fieldwork
Date Completed:	10/3/2014
Comments:	Site construction activities and the capping of Parcel C were completed.
Title:	Public Notice for the Explanation of Significant Differences for the Removal Action Workplan
Title Link:	https://www.envirostor.dtsc.ca.gov/public/final_documents2?global_id=60000294&doc_id=60331681
Area Name:	Parcel B1/B2
Area Link:	https://www.envirostor.dtsc.ca.gov/public/profile_report?global_id=60000294&ou_id=1970989&hideside=True&printerfriendly=True
Sub Area:	
Sub Area Link:	
Document Type:	Public Notice
Date Completed:	11/20/2013
Comments:	Public Notice published in San Jose Mercury News (English) and El Observador (Spanish).
Title:	Work Notice for RAW Fieldwork, Parcel B1/B2
Title Link:	https://www.envirostor.dtsc.ca.gov/public/final_documents2?global_id=60000294&doc_id=60331683
Area Name:	Parcel B1/B2
Area Link:	https://www.envirostor.dtsc.ca.gov/public/profile_report?

global_id=60000294&ou_id=1970989&hideside=True&printerfriendly=True

Sub Area:
Sub Area Link:
Document Type: Work Notice
Date Completed: 10/25/2013
Comments: The Work Notice announces the start of the fieldwork on Parcels B1 and B2 that is detailed in the Explanation of Significant Differences.

Title: Explanation of Significant Differences for Removal Action Workplan - Parcel B1/B2 Disposal of Impacted Soils
Title Link: https://www.envirostor.dtsc.ca.gov/public/final_documents2?global_id=60000294&doc_id=60331679
Area Name: Parcel B1/B2
Area Link: https://www.envirostor.dtsc.ca.gov/public/profile_report?global_id=60000294&ou_id=1970989&hideside=True&printerfriendly=True
Sub Area:
Sub Area Link:
Document Type: Removal Action Workplan w/ESD
Date Completed: 10/25/2013
Comments: The Explanation of Significant Differences details a modification of the remedy selected in the Final Removal Action Work Plan previously approved by DTSC due to the addition of a subterranean parking garage to the design of the residential redevelopment project at Parcels B1 and B2. Consolidation of impacted soil and the construction of a cap were selected for Parcels B1 and B2 in the Final Removal Work Plan. The ESD modifies the actions to be taken on Parcels B1 and B2 to excavation and off-site disposal of impacted soil along with the construction of a cap over impacted soils to remain in some areas at Parcels B1 and B2.

Title: Voluntary Cleanup Agreement
Title Link: https://www.envirostor.dtsc.ca.gov/public/final_documents2?global_id=60000294&enforcement_id=6009295
Area Name: PROJECT WIDE
Area Link:
Sub Area:
Sub Area Link:
Document Type: Standard Voluntary Agreement
Date Completed: 9/11/2006
Comments: Voluntary Cleanup Agreement signed.

Title: Project Management - Site Wide
Title Link:
Area Name: PROJECT WIDE
Area Link:
Sub Area:
Sub Area Link:
Document Type: Project Management
Date Completed: 6/29/2022
Comments:

Title: 2020 Annual Inspection Report - Parcel C & Parcel B1/B2 Park
Title Link: https://www.envirostor.dtsc.ca.gov/public/final_documents2?global_id=60000294&doc_id=60465231
Area Name: City Parcels
Area Link: https://www.envirostor.dtsc.ca.gov/public/profile_report?global_id=60000294&ou_id=1971540&hideside=True&printerfriendly=True
Sub Area:
Sub Area Link:
Document Type: Land Use Restriction Monitoring Report
Date Completed: 3/4/2021
Comments: Cap Inspection of both Parcels C and B1/B2 Park Area indicate cap is well maintained and in good condition. Report also indicates that land use remains public open park areas, which is in accordance with the land use covenant.

Title: 2018 Annual Inspection Report - Parcel C & Parcel B1/B2 Park
Title Link: https://www.envirostor.dtsc.ca.gov/public/final_documents2?global_id=60000294&doc_id=60400713
Area Name: City Parcels
Area Link: https://www.envirostor.dtsc.ca.gov/public/profile_report?global_id=60000294&ou_id=1971540&hideside=True&printerfriendly=True
Sub Area:
Sub Area Link:
Document Type: Land Use Restriction Monitoring Report
Date Completed: 9/15/2020
Comments: Park caps at Parcel C and Parcel B1/B2 Park are in tact. Land use per acceptable uses allowed by Land Use Covenant of both Parcel C and Parcel B1/B2 Park.

Title: Operation & Maintenance Agreement for Parcel A

Title Link: https://www.envirostor.dtsc.ca.gov/public/final_documents2?global_id=60000294&enforcement_id=60306346
Area Name: Parcel A
Area Link: https://www.envirostor.dtsc.ca.gov/public/profile_report?global_id=60000294&ou_id=1970988&hideside=True&printerfriendly=True
Sub Area:
Sub Area Link:
Document Type: Operation & Maintenance Order/Agreement
Date Completed: 4/4/2019
Comments: Operation and Maintenance Agreement between DTSC and Vista Montana Park Apartments for Parcel A.

Title: Removal Action Completion Report for Parcel A
Title Link: https://www.envirostor.dtsc.ca.gov/public/final_documents2?global_id=60000294&doc_id=60306334
Area Name: Parcel A
Area Link: https://www.envirostor.dtsc.ca.gov/public/profile_report?global_id=60000294&ou_id=1970988&hideside=True&printerfriendly=True
Sub Area:
Sub Area Link:
Document Type: Removal Action Completion Report
Date Completed: 4/11/2016
Comments:

Title: Operation and Maintenance Plan - Parcel C
Title Link: https://www.envirostor.dtsc.ca.gov/public/final_documents2?global_id=60000294&doc_id=60417211
Area Name: Parcel C
Area Link: https://www.envirostor.dtsc.ca.gov/public/profile_report?global_id=60000294&ou_id=1970990&hideside=True&printerfriendly=True
Sub Area:
Sub Area Link:
Document Type: Operation and Maintenance Plan
Date Completed: 3/4/2015
Comments: The Operation and Maintenance (O&M) Plan outlines the cap inspection, maintenance, and reporting for Parcel C. The Site-wide cap, which varies in the materials that comprise it and in thickness, must be maintained. No disturbance of underlying arsenic-impacted soil shall take place without notification to DTSC. Annual inspections and reporting are required. The O&M Plan was included as Appendix F of and approved as part of the Removal Action Completion Report.

Title: Annual Oversight Cost Estimate Letter
Title Link: https://www.envirostor.dtsc.ca.gov/public/final_documents2?global_id=60000294&enforcement_id=60380503
Area Name: PROJECT WIDE
Area Link:
Sub Area:
Sub Area Link:
Document Type: Annual Oversight Cost Estimate
Date Completed: 10/10/2014
Comments:

Title: DTSC Response to Prospective Redesign of Parcel C Cap Construction
Title Link: https://www.envirostor.dtsc.ca.gov/public/final_documents2?global_id=60000294&enforcement_id=60328934
Area Name: Parcel C
Area Link: https://www.envirostor.dtsc.ca.gov/public/profile_report?global_id=60000294&ou_id=1970990&hideside=True&printerfriendly=True
Sub Area:
Sub Area Link:
Document Type: Correspondence
Date Completed: 4/17/2013
Comments: Letter drafted to City of San Jose, upon request: DTSC amenable to redesign of the cap to be constructed at Parcel C, given the following provisions: 1)final cap design is submitted to DTSC for approval prior to field implementation; 2) the O&M Plan is revised to reflect new design aspects; and 3) the future Land Use Covenant and Operations and Maintenance Agreement will reflect new design aspects, and provide pertinent and appropriate information as needed (ie depth to impacted soil across site, modified site-specific Soil Management Plan).

Title: 2012-2013 Annual Oversight Cost Estimate
Title Link: https://www.envirostor.dtsc.ca.gov/public/final_documents2?global_id=60000294&enforcement_id=60311493
Area Name: PROJECT WIDE
Area Link:
Sub Area:
Sub Area Link:
Document Type: Annual Oversight Cost Estimate
Date Completed: 10/31/2012

Comments:

Title: Public Notice
Title Link: https://www.envirostor.dtsc.ca.gov/public/final_documents2?global_id=60000294&doc_id=6015577
Area Name: PROJECT WIDE
Area Link:
Sub Area:
Sub Area Link:
Document Type: Public Notice
Date Completed: 10/12/2007
Comments: Public comment period set to begin 10/18/2007.

Title: Site Characterization Reports
Title Link: https://www.envirostor.dtsc.ca.gov/public/final_documents2?global_id=60000294&doc_id=6011852
Area Name: PROJECT WIDE
Area Link:
Sub Area:
Sub Area Link:
Document Type: Technical Report
Date Completed: 4/28/2006
Comments: Site investigations indicated that shallow soil is impacted from historical pesticide use. Arsenic concentrations were observed to be elevated. Other pesticide-associated COCs were detected at concentrations below human health screening levels.

Title: Project Management - Parcel A
Title Link:
Area Name: Parcel A
Area Link: https://www.envirostor.dtsc.ca.gov/public/profile_report?global_id=60000294&ou_id=1970988&hideside=True&printerfriendly=True
Sub Area:
Sub Area Link:
Document Type: Project Management
Date Completed: 6/29/2022
Comments:

Title: Removal Action Completion Report for Parcel B1/B2
Title Link: https://www.envirostor.dtsc.ca.gov/public/final_documents2?global_id=60000294&doc_id=60336105
Area Name: Parcel B1/B2
Area Link: https://www.envirostor.dtsc.ca.gov/public/profile_report?global_id=60000294&ou_id=1970989&hideside=True&printerfriendly=True
Sub Area:
Sub Area Link:
Document Type: Removal Action Completion Report
Date Completed: 6/16/2017
Comments: The Completion Report details installation of the cap at Parcels B1 and B2. Both parcels were redeveloped collectively as a multi-unit residential complex; a public right of way/street; and small park. Individual Land Use Covenants (LUCs), Operation and Maintenance (O&M) Plans and Agreements will be developed for each of the three areas separately, and the Parcel B1/B2 site certified once all LUCs and O&M Agreements have been executed.

Title: Operation & Maintenance Agreement for Parcel C
Title Link: https://www.envirostor.dtsc.ca.gov/public/final_documents2?global_id=60000294&enforcement_id=60306339
Area Name: Parcel C
Area Link: https://www.envirostor.dtsc.ca.gov/public/profile_report?global_id=60000294&ou_id=1970990&hideside=True&printerfriendly=True
Sub Area:
Sub Area Link:
Document Type: Operation & Maintenance Order/Agreement
Date Completed: 8/28/2015
Comments: The Operation and Maintenance Agreement for Parcel C was fully executed on August 28, 2015. The Agreement is between DTSC, the City of San Jose, and Equity Residential. Both parties are responsible for implementing operation and maintenance activities for the cap at Parcel C, where a public park has been constructed.

Title: RAW Phase 1A Implementation (Parcel A)
Title Link:
Area Name: Parcel A
Area Link: https://www.envirostor.dtsc.ca.gov/public/profile_report?global_id=60000294&ou_id=1970988&hideside=True&printerfriendly=True
Sub Area:
Sub Area Link:

Document Type: Fieldwork
Date Completed: 6/1/2012
Comments: Earth-moving activities completed at site; construction of on-site buildings and installation of hardscape cap to commence in Fall 2012.

Title: Removal Action Workplan
Title Link: https://www.envirostor.dtsc.ca.gov/public/final_documents2?global_id=60000294&doc_id=6012015
Area Name: PROJECT WIDE
Area Link:
Sub Area:
Sub Area Link:
Document Type: Removal Action Workplan
Date Completed: 5/9/2008
Comments: DTSC approved Final RAW on 5/9/2008.

Title: Fact Sheet
Title Link: https://www.envirostor.dtsc.ca.gov/public/final_documents2?global_id=60000294&doc_id=6015576
Area Name: PROJECT WIDE
Area Link:
Sub Area:
Sub Area Link:
Document Type: Fact Sheets
Date Completed: 10/12/2007
Comments: Public comment period set to begin 10/18/2007.

Title: Annual Cost Estimate for 2021-2022: Parcel A
Title Link: https://www.envirostor.dtsc.ca.gov/public/final_documents2?global_id=60000294&enforcement_id=60507355
Area Name: Parcel A
Area Link: https://www.envirostor.dtsc.ca.gov/public/profile_report?global_id=60000294&ou_id=1970988&hideside=True&printerfriendly=True
Sub Area:
Sub Area Link:
Document Type: Annual Oversight Cost Estimate
Date Completed: 9/9/2021
Comments: Annual Cost Estimate transmitted via email on 09/09/2021.

Title: Annual Cost Estimate for 2021-2022: Parcel C and Parcel B1/B2 Park
Title Link: https://www.envirostor.dtsc.ca.gov/public/final_documents2?global_id=60000294&enforcement_id=60507356
Area Name: City Parcels
Area Link: https://www.envirostor.dtsc.ca.gov/public/profile_report?global_id=60000294&ou_id=1971540&hideside=True&printerfriendly=True
Sub Area:
Sub Area Link:
Document Type: Annual Oversight Cost Estimate
Date Completed: 9/9/2021
Comments: Annual Cost Estimate transmitted via email on 09/09/2021.

Title: 5 Year Review Workplan - Parcel C and Parcel B1/B2 Parks
Title Link: https://www.envirostor.dtsc.ca.gov/public/final_documents2?global_id=60000294&doc_id=60400717
Area Name: City Parcels
Area Link: https://www.envirostor.dtsc.ca.gov/public/profile_report?global_id=60000294&ou_id=1971540&hideside=True&printerfriendly=True
Sub Area:
Sub Area Link:
Document Type: Five-Year Review Workplan
Date Completed: 3/4/2021
Comments: Five Year Review Workplan fulfills requirements to perform upcoming Five Year Review. Five Year Review Report to be submitted to DTSC by May 3, 2021.

Title: Operation & Maintenance Agreement - Parcel A New Owner
Title Link: https://www.envirostor.dtsc.ca.gov/public/final_documents2?global_id=60000294&enforcement_id=60489016
Area Name: Parcel A
Area Link: https://www.envirostor.dtsc.ca.gov/public/profile_report?global_id=60000294&ou_id=1970988&hideside=True&printerfriendly=True
Sub Area:
Sub Area Link:
Document Type: Operation & Maintenance Order/Agreement
Date Completed: 1/11/2021
Comments: New Operation and Maintenance Agreement signed by DTSC And Prime (new owner), executed January 11, 2021.

Prime will now take over operation and maintenance responsibilities for Parcel A cap.

Title: Land Use Restriction (Parcel A)
Title Link: https://www.envirostor.dtsc.ca.gov/public/final_documents2?global_id=60000294&enforcement_id=60306345
Area Name: Parcel A
Area Link: https://www.envirostor.dtsc.ca.gov/public/profile_report?global_id=60000294&ou_id=1970988&hideside=True&printerfriendly=True
Sub Area:
Sub Area Link:
Document Type: Land Use Restriction
Date Completed: 4/5/2019
Comments: The Land Use Covenant between DTSC and Vista Montana Park Holdings LLC prohibits single-family residences, hospitals, schools for people under 18 years of age, and day care centers for children on the Site without prior written approval from DTSC. Disturbance of soils below constructed site cap is prohibited without a Soil Management Plan approved by DTSC.

Land Use Covenant signed by DTSC on 04/04/2019; Recorded by the Santa Clara County Assessor on 04/05/2019.

Title: 2017 Annual Inspection Report - Parcel C
Title Link: https://www.envirostor.dtsc.ca.gov/public/final_documents2?global_id=60000294&doc_id=60400702
Area Name: Parcel C
Area Link: https://www.envirostor.dtsc.ca.gov/public/profile_report?global_id=60000294&ou_id=1970990&hideside=True&printerfriendly=True
Sub Area:
Sub Area Link:
Document Type: Land Use Restriction Monitoring Report
Date Completed: 3/9/2018
Comments: City of San Jose staff performed an annual inspection of the Vista Montana Community Park - Parcel C on December 19, 2017 and submitted an inspection report to DTSC. The Site cap was observed to be in good condition, and compliance with the restrictions and requirements of the land use covenant was verified. Parcel C remains as open park area.

Title: Operation & Maintenance Agreement for Parcel B1/B2 Park Area
Title Link: https://www.envirostor.dtsc.ca.gov/public/final_documents2?global_id=60000294&enforcement_id=60336108
Area Name: Parcel B1/B2
Area Link: https://www.envirostor.dtsc.ca.gov/public/profile_report?global_id=60000294&ou_id=1970989&hideside=True&printerfriendly=True
Sub Area: Park Area
Sub Area Link: https://www.envirostor.dtsc.ca.gov/public/profile_report?global_id=60000294&site_id=2010294
Document Type: Operation & Maintenance Order/Agreement
Date Completed: 9/14/2017
Comments: Operation and Maintenance (O&M) Agreement between Equity Residential, the City of San Jose, and DTSC. No financial assurance required is required by the O&M Agreement--City of San Jose is a local government agency, and is exempt. The O&M Agreement covers cap maintenance and DTSC oversight for the Parcel B1/B2 Park Area, which is a small portion of the larger Vista Montana Park site. Certification of the Public Street and Residential Portion of the Parcel B1/B2 will be handled separately.

Title: Annual Oversight Cost Estimate for Parcels A and B1/B2 for 2016-2017
Title Link: https://www.envirostor.dtsc.ca.gov/public/final_documents2?global_id=60000294&enforcement_id=60414305
Area Name: Parcel A
Area Link: https://www.envirostor.dtsc.ca.gov/public/profile_report?global_id=60000294&ou_id=1970988&hideside=True&printerfriendly=True
Sub Area:
Sub Area Link:
Document Type: Annual Oversight Cost Estimate
Date Completed: 9/30/2016
Comments: DTSC letter with oversight cost estimate for fiscal year 2016/2017

Title: Soil Management Plan
Title Link: https://www.envirostor.dtsc.ca.gov/public/final_documents2?global_id=60000294&doc_id=60391551
Area Name: Parcel C
Area Link: https://www.envirostor.dtsc.ca.gov/public/profile_report?global_id=60000294&ou_id=1970990&hideside=True&printerfriendly=True
Sub Area:
Sub Area Link:
Document Type: Soils Management Plan
Date Completed: 4/17/2015
Comments: The Soil Management Plan addresses proper handling and management of potentially impacted soils encountered during any future utility work or special construction work that would disturb soil beneath the constructed cap on

Parcel C.

Title: Community Profile
Title Link: https://www.envirostor.dtsc.ca.gov/public/final_documents2?global_id=60000294&doc_id=6013366
Area Name: PROJECT WIDE
Area Link:
Sub Area:
Sub Area Link:
Document Type: Community Profile
Date Completed: 3/22/2007
Comments: Community profile approved. Survey indicated low community interest in site cleanup.

Title: First Five Year Review Report - Parcel C and Parcel B1/B2 Parks
Title Link: https://www.envirostor.dtsc.ca.gov/public/final_documents2?global_id=60000294&doc_id=60400715
Area Name: City Parcels
Area Link: https://www.envirostor.dtsc.ca.gov/public/profile_report?global_id=60000294&ou_id=1971540&hideside=True&printerfriendly=True
Sub Area:
Sub Area Link:
Document Type: Five-Year Review Reports
Date Completed: 6/30/2022
Comments: Five-Year Review Report only covers park parcels (Parcel C and Parcel B1/B2) of larger Vista Montana Park site. Remedy still in place at site (capping with clean materials, open space land use), and remains protective of human health and the environment.

Title: 2020 Annual Inspection Report - Parcel A
Title Link: https://www.envirostor.dtsc.ca.gov/public/final_documents2?global_id=60000294&doc_id=60465261
Area Name: Parcel A
Area Link: https://www.envirostor.dtsc.ca.gov/public/profile_report?global_id=60000294&ou_id=1970988&hideside=True&printerfriendly=True
Sub Area:
Sub Area Link:
Document Type: Land Use Restriction Monitoring Report
Date Completed: 3/11/2021
Comments: Annual inspection indicates that cap is in good working condition. Land use remains multi-family residential development, which is allowed by the Land Use Covenant.

Title: Certification for Parcel A
Title Link: https://www.envirostor.dtsc.ca.gov/public/final_documents2?global_id=60000294&enforcement_id=60306343
Area Name: Parcel A
Area Link: https://www.envirostor.dtsc.ca.gov/public/profile_report?global_id=60000294&ou_id=1970988&hideside=True&printerfriendly=True
Sub Area:
Sub Area Link:
Document Type: Certification
Date Completed: 4/24/2019
Comments: Parcel A of larger site has been certified on 04/24/2019. Parcel A has completed the implementation of the Removal Action Workplan activities, and institutional controls (Land Use Covenant, Operations and Maintenance Agreement) put in place.

Title: Annual Oversight Cost Estimate for 2018-2019 (Equity Residential)
Title Link:
Area Name: PROJECT WIDE
Area Link:
Sub Area:
Sub Area Link:
Document Type: Annual Oversight Cost Estimate
Date Completed: 10/4/2018
Comments: DTSC annual oversight cost estimate for fiscal year 2018/2019

Title: Certification for Parcel C
Title Link: https://www.envirostor.dtsc.ca.gov/public/final_documents2?global_id=60000294&enforcement_id=60306347
Area Name: Parcel C
Area Link: https://www.envirostor.dtsc.ca.gov/public/profile_report?global_id=60000294&ou_id=1970990&hideside=True&printerfriendly=True
Sub Area:
Sub Area Link:
Document Type: Certification
Date Completed: 9/15/2015

Comments:	DTSC certified the completion of the removal action at the Parcel C Operable Unit. Parcel C has been developed into a public park. A clean cap of varying thickness and materials (depending on use within the park) spans the entire parcel to prevent human contact with soil containing elevated levels of arsenic. Operation and maintenance to preserve the cap integrity will be implemented under an Operation and Maintenance Agreement between the City of San Jose, Equity Residential (developer), and DTSC. A Land Use Covenant restricting sensitive uses on Parcel C was recorded with the Santa Clara County Assessors Office on 09/03/2015.
Title:	CEQA
Title Link:	https://www.envirostor.dtsc.ca.gov/public/final_documents2?global_id=60000294&enforcement_id=6010006
Area Name:	PROJECT WIDE
Area Link:	
Sub Area:	
Sub Area Link:	
Document Type:	CEQA - Responsible Agency Review
Date Completed:	5/9/2008
Comments:	Notice of Determination and Statement of Findings signed with Final RAW approval on 5/9/2008; sent to OEARA for filing.
Title:	Annual Oversight Cost Estimate for 2022-2023
Title Link:	https://www.envirostor.dtsc.ca.gov/public/final_documents2?global_id=60000294&enforcement_id=60530342
Area Name:	PROJECT WIDE
Area Link:	
Sub Area:	
Sub Area Link:	
Document Type:	Annual Oversight Cost Estimate
Date Completed:	9/26/2022
Comments:	Annual Cost Estimate for fiscal year 2022-2023
Title:	Annual Oversight Cost Estimate for 2019-2020 (City of San Jose)
Title Link:	https://www.envirostor.dtsc.ca.gov/public/final_documents2?global_id=60000294&enforcement_id=60465112
Area Name:	City Parcels
Area Link:	https://www.envirostor.dtsc.ca.gov/public/profile_report?global_id=60000294&ou_id=1971540&hideside=True&printerfriendly=True
Sub Area:	
Sub Area Link:	
Document Type:	Annual Oversight Cost Estimate
Date Completed:	10/11/2019
Comments:	
Title:	2017 Annual Inspection Report - Parcel B1/B2 Park Area
Title Link:	https://www.envirostor.dtsc.ca.gov/public/final_documents2?global_id=60000294&doc_id=60442141
Area Name:	Parcel B1/B2
Area Link:	https://www.envirostor.dtsc.ca.gov/public/profile_report?global_id=60000294&ou_id=1970989&hideside=True&printerfriendly=True
Sub Area:	Park Area
Sub Area Link:	https://www.envirostor.dtsc.ca.gov/public/profile_report?global_id=60000294&site_id=2010294
Document Type:	Land Use Restriction Monitoring Report
Date Completed:	3/9/2018
Comments:	City of San Jose staff performed an annual inspection of the Vista Montana Neighborhood Park - Parcel B1/B2 on December 19, 2017 and submitted an inspection report to DTSC. The Site cap was observed to be in good condition, and compliance with the restrictions and requirements of the land use covenant was verified..
Title:	Certification for Parcel B1/B2 Park Area
Title Link:	https://www.envirostor.dtsc.ca.gov/public/final_documents2?global_id=60000294&enforcement_id=60434853
Area Name:	Parcel B1/B2
Area Link:	https://www.envirostor.dtsc.ca.gov/public/profile_report?global_id=60000294&ou_id=1970989&hideside=True&printerfriendly=True
Sub Area:	Park Area
Sub Area Link:	https://www.envirostor.dtsc.ca.gov/public/profile_report?global_id=60000294&site_id=2010294
Document Type:	Certification
Date Completed:	9/21/2017
Comments:	
Title:	Land Use Restriction - Parcel B1/B2 Park Area
Title Link:	https://www.envirostor.dtsc.ca.gov/public/final_documents2?global_id=60000294&enforcement_id=60336107
Area Name:	Parcel B1/B2
Area Link:	https://www.envirostor.dtsc.ca.gov/public/profile_report?global_id=60000294&ou_id=1970989&hideside=True&printerfriendly=True
Sub Area:	Park Area
Sub Area Link:	https://www.envirostor.dtsc.ca.gov/public/profile_report?global_id=60000294&site_id=2010294

Document Type:	Land Use Restriction
Date Completed:	6/26/2017
Comments:	Land Use Covenant for Santa Clara County Assessor Parcel Number 097-52-042 (new parcel, portion of Parcel B1/B2 Operable Unit). Parcel is now a children's park (tot-lot), A two foot thick cap covers the parcel. The Land Use Covenant includes a prohibition on sensitive land uses, requires a DTSC-approved Soil Management Plan for disturbance of impacted soil underlying the cap, and includes a prohibition on drilling for water/oil/gas. The parcel is to be maintained by the City of San Jose. Signed by DTSC on 06/23/2017; Recorded with the Santa Clara County Assessor on 06/26/2017.
Title:	Operation and Maintenance Plan for Parcel A
Title Link:	https://www.envirostor.dtsc.ca.gov/public/final_documents2?global_id=60000294&doc_id=60417213
Area Name:	Parcel A
Area Link:	https://www.envirostor.dtsc.ca.gov/public/profile_report?global_id=60000294&ou_id=1970988&hideside=True&printerfriendly=True
Sub Area:	
Sub Area Link:	
Document Type:	Operation and Maintenance Plan
Date Completed:	4/11/2016
Comments:	The Operation and Maintenance (O&M) Plan outlines the cap inspection, maintenance, and reporting for Parcel A. The cap consists of building foundations, pavement/asphalt, and landscaped areas with 2 feet clean soil cover. Annual inspections and reporting are required. The O&M Plan was included as Appendix F of and approved as part of the Removal Action Completion Report.O&M Plan.
Title:	2015-2016 Annual Oversight Cost Estimate
Title Link:	https://www.envirostor.dtsc.ca.gov/public/final_documents2?global_id=60000294&enforcement_id=60398580
Area Name:	PROJECT WIDE
Area Link:	
Sub Area:	
Sub Area Link:	
Document Type:	Annual Oversight Cost Estimate
Date Completed:	10/7/2015
Comments:	
Title:	Land Use Restriction (Parcel C)
Title Link:	https://www.envirostor.dtsc.ca.gov/public/final_documents2?global_id=60000294&enforcement_id=60306338
Area Name:	Parcel C
Area Link:	https://www.envirostor.dtsc.ca.gov/public/profile_report?global_id=60000294&ou_id=1970990&hideside=True&printerfriendly=True
Sub Area:	
Sub Area Link:	
Document Type:	Land Use Restriction
Date Completed:	9/3/2015
Comments:	A Land Use Covenant that restricts land use and activities on Parcel C was recorded with Santa Clara County Recorder on 09-03-2015. The Land Use Covenant prohibits sensitive land uses (i.e. residences, hospital, day care, and school for persons under age 18) on Parcel C. Activities that disturb soil below the site cover/cap are required to performed in accordance with a DTSC-approved Soil Management Plan. A public park has been constructed and is expected to remain on the parcel.
Title:	Parcel C Addendum to RAW - Redesign of Cap Construction
Title Link:	https://www.envirostor.dtsc.ca.gov/public/final_documents2?global_id=60000294&enforcement_id=60339503
Area Name:	Parcel C
Area Link:	https://www.envirostor.dtsc.ca.gov/public/profile_report?global_id=60000294&ou_id=1970990&hideside=True&printerfriendly=True
Sub Area:	
Sub Area Link:	
Document Type:	Correspondence
Date Completed:	7/18/2013
Comments:	The construction design of Parcel C will be redesigned, within the design concessions agreed upon by the City of San Jose (Letter dated April 17, 2013.) Instead of an at-grade 2-foot clean cap across the entirety of Parcel C, clean import fill will be brought to Parcel C to raise the grade. All landscaped areas and utility corridors will have at least 2 feet clean fill; asphalt-paved areas will not be required to have 2 feet clean fill lying beneath site surface cap.
Title:	Review of Existing Data
Title Link:	https://www.envirostor.dtsc.ca.gov/public/final_documents2?global_id=60000294&doc_id=6012944
Area Name:	PROJECT WIDE
Area Link:	
Sub Area:	
Sub Area Link:	

Document Type: Site Characterization Report
Date Completed: 9/26/2006
Comments: Site characterization approved. Site investigations indicated that shallow soil is impacted from historical pesticide use. Arsenic determined to be primary contaminant of concern at site.

Title: Annual Oversight Cost Estimate for 2022-2023: Parcel A
Title Link: https://www.envirostor.dtsc.ca.gov/public/final_documents2?global_id=60000294&enforcement_id=60530337
Area Name: Parcel A
Area Link: https://www.envirostor.dtsc.ca.gov/public/profile_report?global_id=60000294&ou_id=1970988&hideside=True&printerfriendly=True
Sub Area:
Sub Area Link:
Document Type: Annual Oversight Cost Estimate
Date Completed: 9/26/2022
Comments: Annual Cost Estimate for fiscal year 2022-2023

Title: Annual Oversight Cost Estimate for 2022-2023: Parcel C and Parcel B1/B2 Park
Title Link: https://www.envirostor.dtsc.ca.gov/public/final_documents2?global_id=60000294&enforcement_id=60530341
Area Name: City Parcels
Area Link: https://www.envirostor.dtsc.ca.gov/public/profile_report?global_id=60000294&ou_id=1971540&hideside=True&printerfriendly=True
Sub Area:
Sub Area Link:
Document Type: Annual Oversight Cost Estimate
Date Completed: 9/26/2022
Comments: Annual Cost Estimate for fiscal year 2022-2023

Title: Project Management - City Parcels
Title Link:
Area Name: City Parcels
Area Link: https://www.envirostor.dtsc.ca.gov/public/profile_report?global_id=60000294&ou_id=1971540&hideside=True&printerfriendly=True
Sub Area:
Sub Area Link:
Document Type: Project Management
Date Completed: 6/29/2022
Comments:

Title: Annual Cost Estimate for 2020-2021 (City of San Jose)
Title Link: https://www.envirostor.dtsc.ca.gov/public/final_documents2?global_id=60000294&enforcement_id=60487443
Area Name: City Parcels
Area Link: https://www.envirostor.dtsc.ca.gov/public/profile_report?global_id=60000294&ou_id=1971540&hideside=True&printerfriendly=True
Sub Area:
Sub Area Link:
Document Type: Annual Oversight Cost Estimate
Date Completed: 10/5/2020
Comments: Due to COVID-19 Pandemic, Annual Cost Estimate transmitted via email on 10/05/2020.

Title: Annual Oversight Cost Estimate for Parcels A and B1/B2 for 2017-2018
Title Link: https://www.envirostor.dtsc.ca.gov/public/final_documents2?global_id=60000294&enforcement_id=60432467
Area Name: Parcel B1/B2
Area Link: https://www.envirostor.dtsc.ca.gov/public/profile_report?global_id=60000294&ou_id=1970989&hideside=True&printerfriendly=True
Sub Area:
Sub Area Link:
Document Type: Annual Oversight Cost Estimate
Date Completed: 10/9/2017
Comments: DTSC oversight cost estimate for fiscal year 2017/2018 (July 1, 2017 - June 30, 2018)

Title: RAW Fieldwork - Implement Parcel B1/B2 Fieldwork
Title Link:
Area Name: Parcel B1/B2
Area Link: https://www.envirostor.dtsc.ca.gov/public/profile_report?global_id=60000294&ou_id=1970989&hideside=True&printerfriendly=True
Sub Area:
Sub Area Link:
Document Type: Fieldwork
Date Completed: 9/9/2016

Map Key	Number of Records	Direction	Distance (mi/ft)	Elev/Diff (ft)	Site	DB

Comments: Cap construction was completed, except for some landscape planting and irrigation installation at the park area. The cap was constructed to prevent site users from being exposed to underlying arsenic-impacted soil.

Title: CEQA Responsible Agency Checklist
Title Link: https://www.envirostor.dtsc.ca.gov/public/final_documents2?global_id=60000294&enforcement_id=60333836
Area Name: Parcel B1/B2
Area Link: https://www.envirostor.dtsc.ca.gov/public/profile_report?global_id=60000294&ou_id=1970989&hideside=True&printerfriendly=True
Sub Area:
Sub Area Link:
Document Type: CEQA - Responsible Agency Review
Date Completed: 10/25/2013
Comments: The City of San Jose is the lead CEQA agency for the cleanup and development project at the Site. The City prepared and approved an EIR and two addenda to the EIR for the project. Based the evaluation in the Responsible Agency checklist, DTSC concurred with the City's findings in its CEQA documents pertaining to the remedy modification made through the Explanation of Significant Differences.

Title: Fact Sheet/Work Notice for VMP Parcels A and C
Title Link: https://www.envirostor.dtsc.ca.gov/public/final_documents2?global_id=60000294&doc_id=60270206
Area Name: PROJECT WIDE
Area Link:
Sub Area:
Sub Area Link:
Document Type: Work Notice
Date Completed: 7/8/2011
Comments: Fact Sheet/Work Notice sent out to mailing list providing notification of fieldwork for Removal Action Workplan implementation to begin on July 18, 2011.

439	1 of 3	SSW	0.01 / 64.10	9.81 / 4	CITY OF SANTA CLARA 5611 LAFAYETTE STREET SANTA CLARA CA 95054	FINDS/FRS

Registry ID: 110054280531
FIPS Code: 06085
HUC Code: 18050003
Site Type Name: STATIONARY
Location Description:
Supplemental Location:
Create Date: 03-DEC-12
Update Date: 01-JUN-17
Interest Types: AIR EMISSIONS CLASSIFICATION UNKNOWN, STATE MASTER
SIC Codes:
SIC Code Descriptions:
NAICS Codes: 922190
NAICS Code Descriptions: OTHER JUSTICE, PUBLIC ORDER, AND SAFETY ACTIVITIES.
Conveyor: FRS-GEOCODE
Federal Facility Code:
Federal Agency Name:
Tribal Land Code:
Tribal Land Name:
Congressional Dist No: 15
Census Block Code: 060855050011025
EPA Region Code: 09
County Name: SANTA CLARA
US/Mexico Border Ind:
Latitude: 37.415783
Longitude: -121.972237
Reference Point: ENTRANCE POINT OF A FACILITY OR STATION
Coord Collection Method: ADDRESS MATCHING-HOUSE NUMBER
Accuracy Value: 150
Datum: NAD83
Source:
Facility Detail Rprt URL: https://ofmpub.epa.gov/frs_public2/fii_query_detail.disp_program_facility?p_registry_id=110054280531
Data Source: Facility Registry Service - Single File
Program Acronyms:

CA-CERS:10088488, CA-ENVIROVIEW:106332, EIS:14292311

Map Key	Number of Records	Direction	Distance (mi/ft)	Elev/Diff (ft)	Site	DB
439	2 of 3	SSW	0.01 / 64.10	9.81 / 4	City of Santa Clara - East Side Retention 5611 LAFAYETTE ST. SANTA CLARA CA 95050	CERS HAZ

Site ID: 106332
Latitude: 37.415724
Longitude: -121.972050

Regulated Programs

EI ID: 10088488 **EI Description:** Chemical Storage Facilities

Affiliations

Affil Type Desc: Legal Owner
Entity Name: City of Santa Clara
Entity Title:
Address:
City: Santa Clara
State: CA
Country: United States
Zip Code: 95050
Phone: (408) 615-2200

Affil Type Desc: Identification Signer
Entity Name: Roger S. Lee
Entity Title: Street/Storm Drain Superintendent
Address:
City:
State:
Country:
Zip Code:
Phone:

Affil Type Desc: Parent Corporation
Entity Name: City of Santa Clara - East Side Retention
Entity Title:
Address:
City:
State:
Country:
Zip Code:
Phone:

Affil Type Desc: Environmental Contact
Entity Name: Roger S. Lee
Entity Title:
Address: 1700 Walsh Ave.
City: Santa Clara
State: CA
Country:
Zip Code: 95050
Phone:

Affil Type Desc: CUPA District
Entity Name: Santa Clara City Fire Dept
Entity Title:
Address: 1675 Lincoln Street
City: Santa Clara
State: CA
Country:
Zip Code: 95050
Phone: (408) 615-4970

Map Key	Number of Records	Direction	Distance (mi/ft)	Elev/Diff (ft)	Site	DB
439	3 of 3	SSW	0.01 / 64.10	9.81 / 4	CITY OF SANTA CLARA 5611 LAFAYETTE STREET SANTA CLARA CA 95054	EMISSIONS

2006 Criteria Data

Facility ID:	17393	***CERR Code:***	
Facility SIC Code:	9229	***TOGT:***	.001
CO:	43	***ROGT:***	.0008367
Air Basin:	SF	***COT:***	.003
District:	BA	***NOXT:***	.012
COID:	SCL	***SOXT:***	0
DISN:	BAY AREA AQMD	***PMT:***	.001
CHAPIS:		***PM10T:***	.000976

2006 Toxic Data

Facility ID:	17393	***COID:***	SCL
Facility SIC Code:	9229	***DISN:***	BAY AREA AQMD
CO:	43	***CHAPIS:***	
Air Basin:	SF	***CERR Code:***	
District:	BA		
TS:			
Health Risk Asmt:			
Non-Cancer Chronic Haz Ind:			
Non-Cancer Acute Haz Ind:			

2007 Criteria Data

Facility ID:	17393	***CERR Code:***	
Facility SIC Code:	9229	***TOGT:***	.001
CO:	43	***ROGT:***	.0008367
Air Basin:	SF	***COT:***	.003
District:	BA	***NOXT:***	.012
COID:	SCL	***SOXT:***	0
DISN:	BAY AREA AQMD	***PMT:***	.001
CHAPIS:		***PM10T:***	.000976

2007 Toxic Data

Facility ID:	17393	***COID:***	SCL
Facility SIC Code:	9229	***DISN:***	BAY AREA AQMD
CO:	43	***CHAPIS:***	
Air Basin:	SF	***CERR Code:***	
District:	BA		
TS:			
Health Risk Asmt:			
Non-Cancer Chronic Haz Ind:			
Non-Cancer Acute Haz Ind:			

2008 Criteria Data

Facility ID:	17393	***CERR Code:***	
Facility SIC Code:	9229	***TOGT:***	0
CO:	43	***ROGT:***	0
Air Basin:	SF	***COT:***	.001
District:	BA	***NOXT:***	.007
COID:	SCL	***SOXT:***	0
DISN:	BAY AREA AQMD	***PMT:***	0
CHAPIS:		***PM10T:***	0

2008 Toxic Data

Facility ID:	17393	***COID:***	SCL
Facility SIC Code:	9229	***DISN:***	BAY AREA AQMD
CO:	43	***CHAPIS:***	
Air Basin:	SF	***CERR Code:***	
District:	BA		
TS:			
Health Risk Asmt:			
Non-Cancer Chronic Haz Ind:			
Non-Cancer Acute Haz Ind:			

2009 Criteria Data

Facility ID:	17393	***CERR Code:***	
Facility SIC Code:	9229	***TOGT:***	0
CO:	43	***ROGT:***	0
Air Basin:	SF	***COT:***	.001
District:	BA	***NOXT:***	.007
COID:	SCL	***SOXT:***	0
DISN:	BAY AREA AQMD	***PMT:***	0
CHAPIS:		***PM10T:***	0

2009 Toxic Data

Facility ID:	17393	***COID:***	SCL
Facility SIC Code:	9229	***DISN:***	BAY AREA AQMD
CO:	43	***CHAPIS:***	
Air Basin:	SF	***CERR Code:***	
District:	BA		
TS:			
Health Risk Asmt:			
Non-Cancer Chronic Haz Ind:			
Non-Cancer Acute Haz Ind:			

2010 Toxic Data

Facility ID:	17393	***COID:***	SCL
Facility SIC Code:	9229	***DISN:***	BAY AREA AQMD
CO:	43	***CHAPIS:***	
Air Basin:	SF	***CERR Code:***	
District:	BA		
TS:			
Health Risk Asmt:			
Non-Cancer Chronic Haz Ind:			
Non-Cancer Acute Haz Ind:			

2011 Criteria Data

Facility ID:	17393	***CERR Code:***	
Facility SIC Code:	9229	***TOGT:***	.001
CO:	43	***ROGT:***	.0008367
Air Basin:	SF	***COT:***	.001
District:	BA	***NOXT:***	.01
COID:	SCL	***SOXT:***	0
DISN:	BAY AREA AQMD	***PMT:***	0
CHAPIS:		***PM10T:***	0

2011 Toxic Data

Facility ID:	17393	***COID:***	SCL
Facility SIC Code:	9229	***DISN:***	BAY AREA AQMD

CO:	43	***CHAPIS:***	
Air Basin:	SF	***CERR Code:***	
District:	BA		
TS:			
Health Risk Asmt:			
Non-Cancer Chronic Haz Ind:			
Non-Cancer Acute Haz Ind:			

2012 Criteria Data

Facility ID:	17393	***CERR Code:***	
Facility SIC Code:	9229	***TOGT:***	.001
CO:	43	***ROGT:***	.0008367
Air Basin:	SF	***COT:***	.002
District:	BA	***NOXT:***	.014
COID:	SCL	***SOXT:***	0
DISN:	BAY AREA AQMD	***PMT:***	0
CHAPIS:		***PM10T:***	0

2012 Toxic Data

Facility ID:	17393	***COID:***	SCL
Facility SIC Code:	9229	***DISN:***	BAY AREA AQMD
CO:	43	***CHAPIS:***	
Air Basin:	SF	***CERR Code:***	
District:	BA		
TS:			
Health Risk Asmt:			
Non-Cancer Chronic Haz Ind:			
Non-Cancer Acute Haz Ind:			

2013 Criteria Data

Facility ID:	17393	***CERR Code:***	
Facility SIC Code:	9229	***TOGT:***	.001
CO:	43	***ROGT:***	.0008367
Air Basin:	SF	***COT:***	.002
District:	BA	***NOXT:***	.014
COID:	SCL	***SOXT:***	0
DISN:	BAY AREA AQMD	***PMT:***	0
CHAPIS:		***PM10T:***	0

2013 Toxic Data

Facility ID:	17393	***COID:***	SCL
Facility SIC Code:	9229	***DISN:***	BAY AREA AQMD
CO:	43	***CHAPIS:***	
Air Basin:	SF	***CERR Code:***	
District:	BA		
TS:			
Health Risk Asmt:			
Non-Cancer Chronic Haz Ind:			
Non-Cancer Acute Haz Ind:			

2014 Criteria Data

Facility ID:	17393	***CERR Code:***	
Facility SIC Code:	9229	***TOGT:***	.000815668
CO:	43	***ROGT:***	
Air Basin:	SF	***COT:***	.001709488
District:	BA	***NOXT:***	.014395842
COID:	SCL	***SOXT:***	.00001429
DISN:	BAY AREA AQMD	***PMT:***	.000383806

CHAPIS:		**PM10T:**	.000368453

2014 Toxic Data

Facility ID:	17393	**COID:**	SCL
Facility SIC Code:	9229	**DISN:**	BAY AREA AQMD
CO:	43	**CHAPIS:**	
Air Basin:	SF	**CERR Code:**	
District:	BA		
TS:			
Health Risk Asmt:			
Non-Cancer Chronic Haz Ind:			
Non-Cancer Acute Haz Ind:			

2015 Criteria Data

Facility ID:	17393	**CERR Code:**	
Facility SIC Code:	9229	**TOGT:**	.000815668
CO:	43	**ROGT:**	.000757059
Air Basin:	SF	**COT:**	.001709488
District:	BA	**NOXT:**	.01439584
COID:	SCL	**SOXT:**	.00001429
DISN:	BAY AREA AQMD	**PMT:**	.000383806
CHAPIS:		**PM10T:**	.000368453

2015 Toxic Data

Facility ID:	17393	**COID:**	SCL
Facility SIC Code:	9229	**DISN:**	BAY AREA AQMD
CO:	43	**CHAPIS:**	
Air Basin:	SF	**CERR Code:**	
District:	BA		
TS:			
Health Risk Asmt:			
Non-Cancer Chronic Haz Ind:			
Non-Cancer Acute Haz Ind:			

2016 Criteria Data

Facility ID:	17393	**CERR CODE:**	
Facility SIC Code:	9229	**TOGT:**	.000815668
CO:	43	**ROGT:**	.000716564338
Air Basin:	SF	**COT:**	.001709488
District:	BA	**NOXT:**	.014395842
COID:	SCL	**SOXT:**	.00001429
DISN:	BAY AREA AQMD	**PMT:**	.000383806
CHAPIS:		**PM10T:**	.000368453

2016 Toxic Data

Facility ID:	17393	**TS:**	
Facility SIC Code:	9229	**HRA:**	
CERR CODE:		**CH Index:**	
COID:	SCL	**AH Index:**	
CO:	43	**Air Basin:**	SF
DISN:	BAY AREA AQMD	**District:**	BA
CHAPIS:			

440	***1 of 1***	***SSW***	***0.27 / 1,405.65***	***57.04 / 52***	***HIGHWAY 237 LANDFILL 6220 AMERICA CENTER DRIVE SAN JOSE CA 95002***	***PFAS INVEST***

Map Key	Number of Records	Direction	Distance (mi/ft)	Elev/Diff (ft)	Site	DB

Geotracker Global ID: L10005750092
County: SANTA CLARA
Latitude: 37.41889017
Longitude: -121.9778044
Data Source: LANDFILL

Landfills

Contact Information: https://www.waterboards.ca.gov/pfas/regional_board_contacts.html
Geotracker Docs: https://geotracker.waterboards.ca.gov/profile_report?global_id=L10005750092
Regional Water Board: San Francisco Bay Region (2)
Regional Board Contact: Keith Roberson
Landfill: HIGHWAY 237 LANDFILL

---

441 **1 of 1** **SSW** **0.19 / 1,000.98** **7.87 / 2** **CA** ***PFAS GW***

Well ID: L10005750092-G-12
Gm Dataset Name: WB_CLEANUP
Gm Data Source: GeoTracker
Gm Well Category: MONITORING
SRS Datum: NAD83
Gm Altwell Id1: G-12
Gm Altwell Id2:
Gm Altwell Id3:

SRS Latitude: 37.417247699999997
SRS Longitude: -121.9768266
Latitude: 37.417247699999997
Longitude: -121.9768266

Well Details

Gm Cas No:
Gm Result: 160
Gm Result Modifier: =
Gm Result Units: NG/L
Gm Chemical Vvl: PFHA
Gm Reporting Limit: 19
Gm Well Depth Ft:
Gm Chemical Name: Perfluorohexanoic acid
Gm Samp Collection Date: 04/25/2022
Gm Screen Top Depth Ft: 14.3
Gm Screen Bottom Depth Ft: 19.3
SRC Samp Collection Date: 04/25/2022
SRC Samp Collection Time: 1335
SRC Screen Top Depth Ft: 14.3
SRC Screen Bottom Depth Ft: 19.3
SRC Lab Note:

SRC Chemical: PFHA
SRC Result: 160
SRC Result Modifie: =
SRC Result Units: NG/L
SRC Report Limit: 19
SRC Analytic Meth: QSMPFAS
SRC Well Depth Ft:

Well Details

Gm Cas No:
Gm Result: 19
Gm Result Modifier: <
Gm Result Units: NG/L
Gm Chemical Vvl: PFUNDCA
Gm Reporting Limit: 19
Gm Well Depth Ft:
Gm Chemical Name: Perfluoroundecanoic acid
Gm Samp Collection Date: 04/25/2022
Gm Screen Top Depth Ft: 14.3
Gm Screen Bottom Depth Ft: 19.3
SRC Samp Collection Date: 04/25/2022
SRC Samp Collection Time: 1335
SRC Screen Top Depth Ft: 14.3
SRC Screen Bottom Depth Ft: 19.3
SRC Lab Note:

SRC Chemical: PFUNDCA
SRC Result: 19
SRC Result Modifie: <
SRC Result Units: NG/L
SRC Report Limit: 19
SRC Analytic Meth: QSMPFAS
SRC Well Depth Ft:

Well Details

Gm Cas No:		***SRC Chemical:***	ADONA
Gm Result:	19	***SRC Result:***	19
Gm Result Modifier:	<	***SRC Result Modifie:***	<
Gm Result Units:	NG/L	***SRC Result Units:***	NG/L
Gm Chemical Vvl:	ADONA	***SRC Report Limit:***	19
Gm Reporting Limit:	19	***SRC Analytic Meth:***	QSMPFAS
Gm Well Depth Ft:		***SRC Well Depth Ft:***	
Gm Chemical Name:	4,8-Dioxa-3H-perfluorononanoic acid		
Gm Samp Collection Date:	04/25/2022		
Gm Screen Top Depth Ft:	14.3		
Gm Screen Bottom Depth Ft:	19.3		
SRC Samp Collection Date:	04/25/2022		
SRC Samp Collection Time:	1335		
SRC Screen Top Depth Ft:	14.3		
SRC Screen Bottom Depth Ft:	19.3		
SRC Lab Note:			

Well Details

Gm Cas No:		***SRC Chemical:***	7:3FTCA
Gm Result:	19	***SRC Result:***	19
Gm Result Modifier:	<	***SRC Result Modifie:***	<
Gm Result Units:	NG/L	***SRC Result Units:***	NG/L
Gm Chemical Vvl:	7:3FTCA	***SRC Report Limit:***	19
Gm Reporting Limit:	19	***SRC Analytic Meth:***	QSMPFAS
Gm Well Depth Ft:		***SRC Well Depth Ft:***	
Gm Chemical Name:	2H,2H,3H,3H-Perfluorodecanoicacid		
Gm Samp Collection Date:	04/25/2022		
Gm Screen Top Depth Ft:	14.3		
Gm Screen Bottom Depth Ft:	19.3		
SRC Samp Collection Date:	04/25/2022		
SRC Samp Collection Time:	1335		
SRC Screen Top Depth Ft:	14.3		
SRC Screen Bottom Depth Ft:	19.3		
SRC Lab Note:			

Well Details

Gm Cas No:		***SRC Chemical:***	3:3FTCA
Gm Result:	19	***SRC Result:***	19
Gm Result Modifier:	<	***SRC Result Modifie:***	<
Gm Result Units:	NG/L	***SRC Result Units:***	NG/L
Gm Chemical Vvl:	3:3FTCA	***SRC Report Limit:***	19
Gm Reporting Limit:	19	***SRC Analytic Meth:***	QSMPFAS
Gm Well Depth Ft:		***SRC Well Depth Ft:***	
Gm Chemical Name:	4,4,5,5,6,6,6-HeptafluorohexanoicAcid		
Gm Samp Collection Date:	04/25/2022		
Gm Screen Top Depth Ft:	14.3		
Gm Screen Bottom Depth Ft:	19.3		
SRC Samp Collection Date:	04/25/2022		
SRC Samp Collection Time:	1335		
SRC Screen Top Depth Ft:	14.3		
SRC Screen Bottom Depth Ft:	19.3		
SRC Lab Note:			

Well Details

Gm Cas No:		***SRC Chemical:***	NETFOSAA
Gm Result:	47	***SRC Result:***	47
Gm Result Modifier:	<	***SRC Result Modifie:***	<
Gm Result Units:	NG/L	***SRC Result Units:***	NG/L
Gm Chemical Vvl:	NETFOSAA	***SRC Report Limit:***	47

Gm Reporting Limit:	47	**SRC Analytic Meth:**	QSMPFAS
Gm Well Depth Ft:		**SRC Well Depth Ft:**	
Gm Chemical Name:	N-Ethyl perfluorooctane sulfonamidoacetic acid		
Gm Samp Collection Date:	04/25/2022		
Gm Screen Top Depth Ft:	14.3		
Gm Screen Bottom Depth Ft:	19.3		
SRC Samp Collection Date:	04/25/2022		
SRC Samp Collection Time:	1335		
SRC Screen Top Depth Ft:	14.3		
SRC Screen Bottom Depth Ft:	19.3		
SRC Lab Note:			

Well Details

Gm Cas No:		**SRC Chemical:**	PFPES
Gm Result:	19	**SRC Result:**	19
Gm Result Modifier:	<	**SRC Result Modifie:**	<
Gm Result Units:	NG/L	**SRC Result Units:**	NG/L
Gm Chemical Vvl:	PFPES	**SRC Report Limit:**	19
Gm Reporting Limit:	19	**SRC Analytic Meth:**	QSMPFAS
Gm Well Depth Ft:		**SRC Well Depth Ft:**	
Gm Chemical Name:	Perfluoropentanesulfonoicacid		
Gm Samp Collection Date:	04/25/2022		
Gm Screen Top Depth Ft:	14.3		
Gm Screen Bottom Depth Ft:	19.3		
SRC Samp Collection Date:	04/25/2022		
SRC Samp Collection Time:	1335		
SRC Screen Top Depth Ft:	14.3		
SRC Screen Bottom Depth Ft:	19.3		
SRC Lab Note:			

Well Details

Gm Cas No:		**SRC Chemical:**	PFHXSA
Gm Result:	60	**SRC Result:**	60
Gm Result Modifier:	=	**SRC Result Modifie:**	=
Gm Result Units:	NG/L	**SRC Result Units:**	NG/L
Gm Chemical Vvl:	PFHXSA	**SRC Report Limit:**	19
Gm Reporting Limit:	19	**SRC Analytic Meth:**	QSMPFAS
Gm Well Depth Ft:		**SRC Well Depth Ft:**	
Gm Chemical Name:	Perfluorohexanesulfonic acid		
Gm Samp Collection Date:	04/25/2022		
Gm Screen Top Depth Ft:	14.3		
Gm Screen Bottom Depth Ft:	19.3		
SRC Samp Collection Date:	04/25/2022		
SRC Samp Collection Time:	1335		
SRC Screen Top Depth Ft:	14.3		
SRC Screen Bottom Depth Ft:	19.3		
SRC Lab Note:			

Well Details

Gm Cas No:		**SRC Chemical:**	PFTRIDA
Gm Result:	19	**SRC Result:**	19
Gm Result Modifier:	<	**SRC Result Modifie:**	<
Gm Result Units:	NG/L	**SRC Result Units:**	NG/L
Gm Chemical Vvl:	PFTRIDA	**SRC Report Limit:**	19
Gm Reporting Limit:	19	**SRC Analytic Meth:**	QSMPFAS
Gm Well Depth Ft:		**SRC Well Depth Ft:**	
Gm Chemical Name:	Perfluorotridecanoic acid		
Gm Samp Collection Date:	04/25/2022		
Gm Screen Top Depth Ft:	14.3		
Gm Screen Bottom Depth Ft:	19.3		
SRC Samp Collection Date:	04/25/2022		
SRC Samp Collection Time:	1335		

SRC Screen Top Depth Ft: 14.3
SRC Screen Bottom Depth Ft: 19.3
SRC Lab Note:

Well Details

Gm Cas No:
Gm Result: 19
Gm Result Modifier: <
Gm Result Units: NG/L
Gm Chemical Vvl: PFNA
Gm Reporting Limit: 19
Gm Well Depth Ft:
Gm Chemical Name: Perfluorononanoic acid
Gm Samp Collection Date: 04/25/2022
Gm Screen Top Depth Ft: 14.3
Gm Screen Bottom Depth Ft: 19.3
SRC Samp Collection Date: 04/25/2022
SRC Samp Collection Time: 1335
SRC Screen Top Depth Ft: 14.3
SRC Screen Bottom Depth Ft: 19.3
SRC Lab Note:

SRC Chemical: PFNA
SRC Result: 19
SRC Result Modifie: <
SRC Result Units: NG/L
SRC Report Limit: 19
SRC Analytic Meth: QSMPFAS
SRC Well Depth Ft:

Well Details

Gm Cas No:
Gm Result: 19
Gm Result Modifier: <
Gm Result Units: NG/L
Gm Chemical Vvl: PFNS
Gm Reporting Limit: 19
Gm Well Depth Ft:
Gm Chemical Name: Perfluorononanesulfonic acid
Gm Samp Collection Date: 04/25/2022
Gm Screen Top Depth Ft: 14.3
Gm Screen Bottom Depth Ft: 19.3
SRC Samp Collection Date: 04/25/2022
SRC Samp Collection Time: 1335
SRC Screen Top Depth Ft: 14.3
SRC Screen Bottom Depth Ft: 19.3
SRC Lab Note:

SRC Chemical: PFNS
SRC Result: 19
SRC Result Modifie: <
SRC Result Units: NG/L
SRC Report Limit: 19
SRC Analytic Meth: QSMPFAS
SRC Well Depth Ft:

Well Details

Gm Cas No:
Gm Result: 19
Gm Result Modifier: <
Gm Result Units: NG/L
Gm Chemical Vvl: PFDOA
Gm Reporting Limit: 19
Gm Well Depth Ft:
Gm Chemical Name: Perfluorododecanoic acid
Gm Samp Collection Date: 04/25/2022
Gm Screen Top Depth Ft: 14.3
Gm Screen Bottom Depth Ft: 19.3
SRC Samp Collection Date: 04/25/2022
SRC Samp Collection Time: 1335
SRC Screen Top Depth Ft: 14.3
SRC Screen Bottom Depth Ft: 19.3
SRC Lab Note:

SRC Chemical: PFDOA
SRC Result: 19
SRC Result Modifie: <
SRC Result Units: NG/L
SRC Report Limit: 19
SRC Analytic Meth: QSMPFAS
SRC Well Depth Ft:

Well Details

Gm Cas No:

SRC Chemical: HFPA-DA

Gm Result:	37	**SRC Result:**	37
Gm Result Modifier:	<	**SRC Result Modifie:**	<
Gm Result Units:	NG/L	**SRC Result Units:**	NG/L
Gm Chemical Vvl:	HFPA-DA	**SRC Report Limit:**	37
Gm Reporting Limit:	37	**SRC Analytic Meth:**	QSMPFAS
Gm Well Depth Ft:		**SRC Well Depth Ft:**	
Gm Chemical Name:	2,3,3,3-tetrafluoro-2-(1,1,2,2,3,3,3-heptafluoropropoxy) propanoic acid		
Gm Samp Collection Date:	04/25/2022		
Gm Screen Top Depth Ft:	14.3		
Gm Screen Bottom Depth Ft:	19.3		
SRC Samp Collection Date:	04/25/2022		
SRC Samp Collection Time:	1335		
SRC Screen Top Depth Ft:	14.3		
SRC Screen Bottom Depth Ft:	19.3		
SRC Lab Note:			

Well Details

Gm Cas No:		**SRC Chemical:**	11ClPF3OUDS
Gm Result:	19	**SRC Result:**	19
Gm Result Modifier:	<	**SRC Result Modifie:**	<
Gm Result Units:	NG/L	**SRC Result Units:**	NG/L
Gm Chemical Vvl:	11ClPF3OUDS	**SRC Report Limit:**	19
Gm Reporting Limit:	19	**SRC Analytic Meth:**	QSMPFAS
Gm Well Depth Ft:		**SRC Well Depth Ft:**	
Gm Chemical Name:	11-Chloroeicosafluoro-3-oxaundecane-1-sulfonic acid		
Gm Samp Collection Date:	04/25/2022		
Gm Screen Top Depth Ft:	14.3		
Gm Screen Bottom Depth Ft:	19.3		
SRC Samp Collection Date:	04/25/2022		
SRC Samp Collection Time:	1335		
SRC Screen Top Depth Ft:	14.3		
SRC Screen Bottom Depth Ft:	19.3		
SRC Lab Note:			

Well Details

Gm Cas No:		**SRC Chemical:**	PFOS
Gm Result:	150	**SRC Result:**	150
Gm Result Modifier:	=	**SRC Result Modifie:**	=
Gm Result Units:	NG/L	**SRC Result Units:**	NG/L
Gm Chemical Vvl:	PFOS	**SRC Report Limit:**	19
Gm Reporting Limit:	19	**SRC Analytic Meth:**	QSMPFAS
Gm Well Depth Ft:		**SRC Well Depth Ft:**	
Gm Chemical Name:	Perfluorooctanoic sulfonate		
Gm Samp Collection Date:	04/25/2022		
Gm Screen Top Depth Ft:	14.3		
Gm Screen Bottom Depth Ft:	19.3		
SRC Samp Collection Date:	04/25/2022		
SRC Samp Collection Time:	1335		
SRC Screen Top Depth Ft:	14.3		
SRC Screen Bottom Depth Ft:	19.3		
SRC Lab Note:			

Well Details

Gm Cas No:		**SRC Chemical:**	PFBSA
Gm Result:	33	**SRC Result:**	33
Gm Result Modifier:	=	**SRC Result Modifie:**	=
Gm Result Units:	NG/L	**SRC Result Units:**	NG/L
Gm Chemical Vvl:	PFBSA	**SRC Report Limit:**	19
Gm Reporting Limit:	19	**SRC Analytic Meth:**	QSMPFAS
Gm Well Depth Ft:		**SRC Well Depth Ft:**	
Gm Chemical Name:	Perfluorobutanesulfonic acid		
Gm Samp Collection Date:	04/25/2022		

Gm Screen Top Depth Ft: 14.3
Gm Screen Bottom Depth Ft: 19.3
SRC Samp Collection Date: 04/25/2022
SRC Samp Collection Time: 1335
SRC Screen Top Depth Ft: 14.3
SRC Screen Bottom Depth Ft: 19.3
SRC Lab Note:

Well Details

Gm Cas No:
Gm Result: 19
Gm Result Modifier: <
Gm Result Units: NG/L
Gm Chemical Vvl: 4:2FTS
Gm Reporting Limit: 19
Gm Well Depth Ft:
Gm Chemical Name: 4:2 Fluorotelomer sulfonic acid
Gm Samp Collection Date: 04/25/2022
Gm Screen Top Depth Ft: 14.3
Gm Screen Bottom Depth Ft: 19.3
SRC Samp Collection Date: 04/25/2022
SRC Samp Collection Time: 1335
SRC Screen Top Depth Ft: 14.3
SRC Screen Bottom Depth Ft: 19.3
SRC Lab Note:
SRC Chemical: 4:2FTS
SRC Result: 19
SRC Result Modifie: <
SRC Result Units: NG/L
SRC Report Limit: 19
SRC Analytic Meth: QSMPFAS
SRC Well Depth Ft:

Well Details

Gm Cas No:
Gm Result: 47
Gm Result Modifier: <
Gm Result Units: NG/L
Gm Chemical Vvl: 6:2FTS
Gm Reporting Limit: 47
Gm Well Depth Ft:
Gm Chemical Name: 6:2 Fluorotelomer sulfonic acid
Gm Samp Collection Date: 04/25/2022
Gm Screen Top Depth Ft: 14.3
Gm Screen Bottom Depth Ft: 19.3
SRC Samp Collection Date: 04/25/2022
SRC Samp Collection Time: 1335
SRC Screen Top Depth Ft: 14.3
SRC Screen Bottom Depth Ft: 19.3
SRC Lab Note:
SRC Chemical: 6:2FTS
SRC Result: 47
SRC Result Modifie: <
SRC Result Units: NG/L
SRC Report Limit: 47
SRC Analytic Meth: QSMPFAS
SRC Well Depth Ft:

Well Details

Gm Cas No:
Gm Result: 19
Gm Result Modifier: <
Gm Result Units: NG/L
Gm Chemical Vvl: 9ClPF3ONS
Gm Reporting Limit: 19
Gm Well Depth Ft:
Gm Chemical Name: 9-Chlorohexadecafluoro-3-oxanonane-1-sulfonic acid
Gm Samp Collection Date: 04/25/2022
Gm Screen Top Depth Ft: 14.3
Gm Screen Bottom Depth Ft: 19.3
SRC Samp Collection Date: 04/25/2022
SRC Samp Collection Time: 1335
SRC Screen Top Depth Ft: 14.3
SRC Screen Bottom Depth Ft: 19.3
SRC Lab Note:
SRC Chemical: 9ClPF3ONS
SRC Result: 19
SRC Result Modifie: <
SRC Result Units: NG/L
SRC Report Limit: 19
SRC Analytic Meth: QSMPFAS
SRC Well Depth Ft:

Well Details

Gm Cas No:		***SRC Chemical:***	PFHPSA
Gm Result:	19	***SRC Result:***	19
Gm Result Modifier:	<	***SRC Result Modifie:***	<
Gm Result Units:	NG/L	***SRC Result Units:***	NG/L
Gm Chemical Vvl:	PFHPSA	***SRC Report Limit:***	19
Gm Reporting Limit:	19	***SRC Analytic Meth:***	QSMPFAS
Gm Well Depth Ft:		***SRC Well Depth Ft:***	
Gm Chemical Name:	Perfluoroheptanesulfonic acid		
Gm Samp Collection Date:	04/25/2022		
Gm Screen Top Depth Ft:	14.3		
Gm Screen Bottom Depth Ft:	19.3		
SRC Samp Collection Date:	04/25/2022		
SRC Samp Collection Time:	1335		
SRC Screen Top Depth Ft:	14.3		
SRC Screen Bottom Depth Ft:	19.3		
SRC Lab Note:			

Well Details

Gm Cas No:		***SRC Chemical:***	8:2FTS
Gm Result:	19	***SRC Result:***	19
Gm Result Modifier:	<	***SRC Result Modifie:***	<
Gm Result Units:	NG/L	***SRC Result Units:***	NG/L
Gm Chemical Vvl:	8:2FTS	***SRC Report Limit:***	19
Gm Reporting Limit:	19	***SRC Analytic Meth:***	QSMPFAS
Gm Well Depth Ft:		***SRC Well Depth Ft:***	
Gm Chemical Name:	8:2 Fluorotelomer sulfonic acid		
Gm Samp Collection Date:	04/25/2022		
Gm Screen Top Depth Ft:	14.3		
Gm Screen Bottom Depth Ft:	19.3		
SRC Samp Collection Date:	04/25/2022		
SRC Samp Collection Time:	1335		
SRC Screen Top Depth Ft:	14.3		
SRC Screen Bottom Depth Ft:	19.3		
SRC Lab Note:			

Well Details

Gm Cas No:		***SRC Chemical:***	PFTEDA
Gm Result:	19	***SRC Result:***	19
Gm Result Modifier:	<	***SRC Result Modifie:***	<
Gm Result Units:	NG/L	***SRC Result Units:***	NG/L
Gm Chemical Vvl:	PFTEDA	***SRC Report Limit:***	19
Gm Reporting Limit:	19	***SRC Analytic Meth:***	QSMPFAS
Gm Well Depth Ft:		***SRC Well Depth Ft:***	
Gm Chemical Name:	Perfluorotetradecanoic acid		
Gm Samp Collection Date:	04/25/2022		
Gm Screen Top Depth Ft:	14.3		
Gm Screen Bottom Depth Ft:	19.3		
SRC Samp Collection Date:	04/25/2022		
SRC Samp Collection Time:	1335		
SRC Screen Top Depth Ft:	14.3		
SRC Screen Bottom Depth Ft:	19.3		
SRC Lab Note:			

Well Details

Gm Cas No:		***SRC Chemical:***	NMEFOSAA
Gm Result:	47	***SRC Result:***	47
Gm Result Modifier:	<	***SRC Result Modifie:***	<
Gm Result Units:	NG/L	***SRC Result Units:***	NG/L
Gm Chemical Vvl:	NMEFOSAA	***SRC Report Limit:***	47
Gm Reporting Limit:	47	***SRC Analytic Meth:***	QSMPFAS

Gm Well Depth Ft: ***SRC Well Depth Ft:***
Gm Chemical Name: N-Methyl perfluorooctane sulfonamidoacetic acid
Gm Samp Collection Date: 04/25/2022
Gm Screen Top Depth Ft: 14.3
Gm Screen Bottom Depth Ft: 19.3
SRC Samp Collection Date: 04/25/2022
SRC Samp Collection Time: 1335
SRC Screen Top Depth Ft: 14.3
SRC Screen Bottom Depth Ft: 19.3
SRC Lab Note:

Well Details

Gm Cas No: ***SRC Chemical:*** PFOSA
Gm Result: 19 ***SRC Result:*** 19
Gm Result Modifier: < ***SRC Result Modifie:*** <
Gm Result Units: NG/L ***SRC Result Units:*** NG/L
Gm Chemical Vvl: PFOSA ***SRC Report Limit:*** 19
Gm Reporting Limit: 19 ***SRC Analytic Meth:*** QSMPFAS
Gm Well Depth Ft: ***SRC Well Depth Ft:***
Gm Chemical Name: Perfluorooctane sulfonamide
Gm Samp Collection Date: 04/25/2022
Gm Screen Top Depth Ft: 14.3
Gm Screen Bottom Depth Ft: 19.3
SRC Samp Collection Date: 04/25/2022
SRC Samp Collection Time: 1335
SRC Screen Top Depth Ft: 14.3
SRC Screen Bottom Depth Ft: 19.3
SRC Lab Note:

Well Details

Gm Cas No: ***SRC Chemical:*** PFBTA
Gm Result: 950 ***SRC Result:*** 950
Gm Result Modifier: = ***SRC Result Modifie:*** =
Gm Result Units: NG/L ***SRC Result Units:*** NG/L
Gm Chemical Vvl: PFBTA ***SRC Report Limit:*** 47
Gm Reporting Limit: 47 ***SRC Analytic Meth:*** QSMPFAS
Gm Well Depth Ft: ***SRC Well Depth Ft:***
Gm Chemical Name: Perfluorobutanoic acid
Gm Samp Collection Date: 04/25/2022
Gm Screen Top Depth Ft: 14.3
Gm Screen Bottom Depth Ft: 19.3
SRC Samp Collection Date: 04/25/2022
SRC Samp Collection Time: 1335
SRC Screen Top Depth Ft: 14.3
SRC Screen Bottom Depth Ft: 19.3
SRC Lab Note:

Well Details

Gm Cas No: ***SRC Chemical:*** PFHPA
Gm Result: 130 ***SRC Result:*** 130
Gm Result Modifier: = ***SRC Result Modifie:*** =
Gm Result Units: NG/L ***SRC Result Units:*** NG/L
Gm Chemical Vvl: PFHPA ***SRC Report Limit:*** 19
Gm Reporting Limit: 19 ***SRC Analytic Meth:*** QSMPFAS
Gm Well Depth Ft: ***SRC Well Depth Ft:***
Gm Chemical Name: Perfluoroheptanoic acid
Gm Samp Collection Date: 04/25/2022
Gm Screen Top Depth Ft: 14.3
Gm Screen Bottom Depth Ft: 19.3
SRC Samp Collection Date: 04/25/2022
SRC Samp Collection Time: 1335
SRC Screen Top Depth Ft: 14.3

SRC Screen Bottom Depth Ft: 19.3
SRC Lab Note:

Well Details

Gm Cas No:
Gm Result: 97
Gm Result Modifier: =
Gm Result Units: NG/L
Gm Chemical Vvl: PFPA
Gm Reporting Limit: 19
Gm Well Depth Ft:
Gm Chemical Name: Perfluoropentanoicacid
Gm Samp Collection Date: 04/25/2022
Gm Screen Top Depth Ft: 14.3
Gm Screen Bottom Depth Ft: 19.3
SRC Samp Collection Date: 04/25/2022
SRC Samp Collection Time: 1335
SRC Screen Top Depth Ft: 14.3
SRC Screen Bottom Depth Ft: 19.3
SRC Lab Note:

SRC Chemical: PFPA
SRC Result: 97
SRC Result Modifie: =
SRC Result Units: NG/L
SRC Report Limit: 19
SRC Analytic Meth: QSMPFAS
SRC Well Depth Ft:

Well Details

Gm Cas No:
Gm Result: 570
Gm Result Modifier: =
Gm Result Units: NG/L
Gm Chemical Vvl: PFOA
Gm Reporting Limit: 19
Gm Well Depth Ft:
Gm Chemical Name: Perfluorooctanoic acid
Gm Samp Collection Date: 04/25/2022
Gm Screen Top Depth Ft: 14.3
Gm Screen Bottom Depth Ft: 19.3
SRC Samp Collection Date: 04/25/2022
SRC Samp Collection Time: 1335
SRC Screen Top Depth Ft: 14.3
SRC Screen Bottom Depth Ft: 19.3
SRC Lab Note:

SRC Chemical: PFOA
SRC Result: 570
SRC Result Modifie: =
SRC Result Units: NG/L
SRC Report Limit: 19
SRC Analytic Meth: QSMPFAS
SRC Well Depth Ft:

Well Details

Gm Cas No:
Gm Result: 19
Gm Result Modifier: <
Gm Result Units: NG/L
Gm Chemical Vvl: PFDSA
Gm Reporting Limit: 19
Gm Well Depth Ft:
Gm Chemical Name: Perfluorodecanesulfonic acid
Gm Samp Collection Date: 04/25/2022
Gm Screen Top Depth Ft: 14.3
Gm Screen Bottom Depth Ft: 19.3
SRC Samp Collection Date: 04/25/2022
SRC Samp Collection Time: 1335
SRC Screen Top Depth Ft: 14.3
SRC Screen Bottom Depth Ft: 19.3
SRC Lab Note:

SRC Chemical: PFDSA
SRC Result: 19
SRC Result Modifie: <
SRC Result Units: NG/L
SRC Report Limit: 19
SRC Analytic Meth: QSMPFAS
SRC Well Depth Ft:

Well Details

Gm Cas No:
Gm Result: 19

SRC Chemical: PFNDCA
SRC Result: 19

Gm Result Modifier:	<	**SRC Result Modifie:**	<
Gm Result Units:	NG/L	**SRC Result Units:**	NG/L
Gm Chemical Vvl:	PFNDCA	**SRC Report Limit:**	19
Gm Reporting Limit:	19	**SRC Analytic Meth:**	QSMPFAS
Gm Well Depth Ft:		**SRC Well Depth Ft:**	
Gm Chemical Name:	Perfluorodecanoic acid		
Gm Samp Collection Date:	04/25/2022		
Gm Screen Top Depth Ft:	14.3		
Gm Screen Bottom Depth Ft:	19.3		
SRC Samp Collection Date:	04/25/2022		
SRC Samp Collection Time:	1335		
SRC Screen Top Depth Ft:	14.3		
SRC Screen Bottom Depth Ft:	19.3		
SRC Lab Note:			

Well Details

Gm Cas No:		**SRC Chemical:**	5:3FTCA
Gm Result:	19	**SRC Result:**	19
Gm Result Modifier:	<	**SRC Result Modifie:**	<
Gm Result Units:	NG/L	**SRC Result Units:**	NG/L
Gm Chemical Vvl:	5:3FTCA	**SRC Report Limit:**	19
Gm Reporting Limit:	19	**SRC Analytic Meth:**	QSMPFAS
Gm Well Depth Ft:		**SRC Well Depth Ft:**	
Gm Chemical Name:	2H,2H,3H,3H-Perfluorooctanoic Acid		
Gm Samp Collection Date:	04/25/2022		
Gm Screen Top Depth Ft:	14.3		
Gm Screen Bottom Depth Ft:	19.3		
SRC Samp Collection Date:	04/25/2022		
SRC Samp Collection Time:	1335		
SRC Screen Top Depth Ft:	14.3		
SRC Screen Bottom Depth Ft:	19.3		
SRC Lab Note:			

---

442 | ***1 of 3*** | ***SSW*** | ***0.09 / 467.25*** | ***19.37 / 14*** | ***SANTA CLARA GATEWAY GREAT AMERICA WAY & LAFAYETTE SANTA CLARA CA 95050*** | ***VCP***

Estor/EPA ID:	43290008	**Acres:**	40 ACRES
Nat Priority List:	NO	**Supervisor:**	KARINA NAVARRO
Census Tract:	6085505001	**County:**	SANTA CLARA
Permit Renewl Lead:		**Latitude:**	37.4164033876626
Project Manager:		**Longitude:**	-121.974303178873
Site Code:	201317		
Cleanup Status:	CERTIFIED / OPERATION & MAINTENANCE AS OF 11/26/2003		
Cleanup Oversight Agencies:	DTSC - SITE CLEANUP PROGRAM - LEAD AGENCY		
Assembly District:	26		
Senate District:	10		
School District:			
Office:	CLEANUP BERKELEY		
Public Participatn Spclst:			
Special Program:	VOLUNTARY AGREEMENT - STANDARD VOLUNTARY AGREEMENT		
Funding:	SITE PROPONENT		
Site Type:	VOLUNTARY AGREEMENT		
APN:	104-01-057, 104-01-095, 104-01-098, 104-01-099, 104-01-101, 104-01-104		
Past Use that Caused Contam:	MANUFACTURED GAS PLANT		
Potential Media Affected:	SOIL		
Potential Contamin of Concern:			

POLYNUCLEAR AROMATIC HYDROCARBONS (PAHS)
TPH-MOTOR OIL
TPH-DIESEL
TPH-GAS

Site History:

The site is owned by the City of Santa Clara. The site consists of flat, open fields lying south of Highway 237, north of the closed All Purpose Landfill, and between Great America Parkway and Lafayette Street. Yerba Buena Way cuts it in an eastwest direction. Historically, this site has been marshland. In the early 1950's, it was developed as a charcoal factory and then a crating facility. Support equipment for the now closed All Purpose landfill was stored on this site and included gasoline and diesel fuel storage.

Status: CERTIFIED / OPERATION & MAINTENANCE - LAND USE RESTRICTIONS
Program Type: VOLUNTARY CLEANUP
CalEnviroScreen Score: 40-45%
Summary Link: https://www.envirostor.dtsc.ca.gov/public/profile_report?global_id=43290008

Land Use Restrictions

Site Management Requirmnts: DAY CARE CENTER PROHIBITED
HOSPITAL USE PROHIBITED
PUBLIC OR PRIVATE SCHOOL FOR PERSONS UNDER 21 PROHIBITED
RESIDENCE USE PROHIBITED
Title: Deed Restriction for the Consolidation Cell
Title Link: https://www.envirostor.dtsc.ca.gov/public/view_document?docurl=/public/deliverable_documents/5227231681/Santa%20Clara%20cell%20DEED.pdf
Date Recorded: 11/20/2003

Site Management Requirmnts: ASPHALT COVER NOT TO BE DISTURBED WITHOUT APPROVAL
DAY CARE CENTER PROHIBITED
ELDER CARE CENTER PROHIBITED
HOSPITAL USE PROHIBITED
LAND USE COVENANT
NO EXCAVATION OF CONTAMINATED SOILS WITHOUT AGENCY REVIEW AND APPROVAL
NOTIFY AFTER CHANGE OF PROPERTY OWNER
NOTIFY PRIOR TO SUBSURFACE WORK
PUBLIC OR PRIVATE SCHOOL FOR PERSONS UNDER 21 PROHIBITED
REQUIRES SURFACE COVERS
RESIDENCE USE PROHIBITED
Title: Deed Restrictions for Yerba Buena Way
Title Link: https://www.envirostor.dtsc.ca.gov/public/view_document?docurl=/public/deliverable_documents/7401288688/Santa%20Clara%20ybw%20DEED.pdf
Date Recorded: 11/20/2003

Currently Scheduled Activities

Area Name:
Area Link:
Sub Area:
Sub Area Link:
Document Type: Five-Year Review Reports
Due Date: 2/27/2023
Revised Date:

Completed Activities

Title: 2006 RP Annual Inspection
Title Link: https://www.envirostor.dtsc.ca.gov/public/final_documents2?global_id=43290008&doc_id=6014489
Area Name:
Area Link:
Sub Area:
Sub Area Link:
Document Type: Operation and Maintenance Report
Date Completed: 1/24/2007
Comments: No problems noted.

Title: Public Participation Plan
Title Link:
Area Name:
Area Link:
Sub Area:
Sub Area Link:

Document Type: Public Participation Plan / Community Relations Plan
Date Completed: 3/1/2001
Comments: Final Public participation plan

Title: DTSC Annual Cap Inspection Report
Title Link: https://www.envirostor.dtsc.ca.gov/public/final_documents2?global_id=43290008&doc_id=6010939
Area Name:
Area Link:
Sub Area:
Sub Area Link:
Document Type: Other Report
Date Completed: 4/11/2006
Comments:

Title: Operations and Maintenance Workplan
Title Link: https://www.envirostor.dtsc.ca.gov/public/final_documents2?global_id=43290008&doc_id=5003645
Area Name:
Area Link:
Sub Area:
Sub Area Link:
Document Type: Operation and Maintenance Plan
Date Completed: 8/5/2003
Comments: O&M PLAN approved for operation and maintenance activities at both, the Consolidation Cell and Yerba Buena Way.

Title: Annual Oversight Cost Estimate Letter
Title Link: https://www.envirostor.dtsc.ca.gov/public/final_documents2?global_id=43290008&enforcement_id=60337729
Area Name:
Area Link:
Sub Area:
Sub Area Link:
Document Type: Annual Oversight Cost Estimate
Date Completed: 9/24/2013
Comments: A letter notifying RP/owner of DTSC oversight cost estimates.

Title: Annual Oversight Cost Estimate Letter
Title Link: https://www.envirostor.dtsc.ca.gov/public/final_documents2?global_id=43290008&enforcement_id=60427235
Area Name:
Area Link:
Sub Area:
Sub Area Link:
Document Type: Annual Oversight Cost Estimate
Date Completed: 9/19/2017
Comments:

Title: Annual Summary Report
Title Link: https://www.envirostor.dtsc.ca.gov/public/final_documents2?global_id=43290008&doc_id=60393529
Area Name:
Area Link:
Sub Area:
Sub Area Link:
Document Type: Operation and Maintenance Report
Date Completed: 2/2/2018
Comments:

Title: VCA
Title Link: https://www.envirostor.dtsc.ca.gov/public/final_documents2?global_id=43290008&enforcement_id=5003175
Area Name:
Area Link:
Sub Area:
Sub Area Link:
Document Type: Standard Voluntary Agreement
Date Completed: 5/19/2000
Comments: VCA - Signed Voluntary Cleanup Agreement (VCA) with the City of Santa Clara for the investigation and remediation of PAHs at the site.

Title: Remedial Design
Title Link: https://www.envirostor.dtsc.ca.gov/public/final_documents2?global_id=43290008&doc_id=5003648
Area Name:

Area Link:
Sub Area:
Sub Area Link:
Document Type: Design/Implementation Workplan
Date Completed: 7/13/2001
Comments:

Title: Annual Summary Report
Title Link: https://www.envirostor.dtsc.ca.gov/public/final_documents2?global_id=43290008&doc_id=60393530
Area Name:
Area Link:
Sub Area:
Sub Area Link:
Document Type: Operation and Maintenance Report
Date Completed: 1/15/2019
Comments:

Title: Annual Summary Report
Title Link: https://www.envirostor.dtsc.ca.gov/public/final_documents2?global_id=43290008&doc_id=60537602
Area Name:
Area Link:
Sub Area:
Sub Area Link:
Document Type: Operation and Maintenance Plan
Date Completed: 1/20/2023
Comments:

Title: Annual Summary Reports.
Title Link: https://www.envirostor.dtsc.ca.gov/public/final_documents2?global_id=43290008&doc_id=60393527
Area Name:
Area Link:
Sub Area:
Sub Area Link:
Document Type: Operation and Maintenance Report
Date Completed: 1/29/2016
Comments:

Title: Remedial Action Completion Report
Title Link: https://www.envirostor.dtsc.ca.gov/public/final_documents2?global_id=43290008&doc_id=5003650
Area Name:
Area Link:
Sub Area:
Sub Area Link:
Document Type: Remedial Action Completion Report
Date Completed: 8/5/2003
Comments: RMDL - Remedial Action approved. Approximately 15,636 cubic yards of polycyclic aromatic hydrocarbons (PAHs)-impacted material was placed in the consolidation cell and capped with a minimum of 2 feet of clean soil, and approximately 16,247 cubic yards of PAHs-impacted material, along with approximately 3,860 cubic yards of petroleum hydrocarbon-impacted soil, was excavated and removed offsite. Yerba Buena Way contained PAHs-impacted material. The Yerba Buena Way and the consolidation cell required deed restrictions and operation and maintenance. An Operation and Maintenance Plan was approved for the Consolidation Cell and Yerba Buena Way.

Title: Operation and Maintenance Agreement
Title Link: https://www.envirostor.dtsc.ca.gov/public/final_documents2?global_id=43290008&enforcement_id=5003644
Area Name:
Area Link:
Sub Area:
Sub Area Link:
Document Type: Operation & Maintenance Order/Agreement
Date Completed: 11/10/2003
Comments: OMA - Operation and Maintenance Agreement approved, which requires operation and maintenance of the Consolidation Cell and Yerba Buena Way.

Title: 2009 DTSC Annual Site Inspection and Report
Title Link: https://www.envirostor.dtsc.ca.gov/public/final_documents2?global_id=43290008&enforcement_id=6012689
Area Name:
Area Link:
Sub Area:
Sub Area Link:

Document Type: Land Use Restriction - Site Inspection/Visit
Date Completed: 7/16/2009
Comments: The Yerba Buena Way roadway was observed to be in good condition and well maintained, with no evidence of pavement disturbance. Additionally, the containment cell was well-vegetated and there was no ponded water, erosion, spalling or large cracks or holes observed. There was no evidence of any activities or conditions prohibited by the Deed Restriction in either the containment cell area or on Yerba Buena Way.

Title: notification of slurry sealing and pothole/asphalt repairs
Title Link: https://www.envirostor.dtsc.ca.gov/public/final_documents2?global_id=43290008&doc_id=60516045
Area Name:
Area Link:
Sub Area:
Sub Area Link:
Document Type: Other Report
Date Completed: 12/6/2022
Comments: DTSC has looked at the notification and has no comments.

Title: Soil Management Plan Great America Way (Formallly Yerba Buena Way)
Title Link: https://www.envirostor.dtsc.ca.gov/public/final_documents2?global_id=43290008&doc_id=60361188
Area Name:
Area Link:
Sub Area:
Sub Area Link:
Document Type: Soils Management Plan
Date Completed: 5/28/2014
Comments:

Title: RP Annual Inspection Report
Title Link: https://www.envirostor.dtsc.ca.gov/public/final_documents2?global_id=43290008&doc_id=60263465
Area Name:
Area Link:
Sub Area:
Sub Area Link:
Document Type: Operation and Maintenance Report
Date Completed: 3/11/2014
Comments: The City of Santa Clara performed a cap inspection on February 18, 2014 in accordance with the Operations and Maintenance Plan. The inspection noted that, with the exception of the west end, the consolidation cell cap is in very good condition with few visible cracks or deterioration that would allow surface to penetrate through the cap. The west end of the consolidation cell is being reconstructed to be within the property boundaries. The Yerba Buena Way (now Great American Parkway) cap surfaces were in satisfactory condition.

Title: Annual Oversight Cost Estimate
Title Link: https://www.envirostor.dtsc.ca.gov/public/final_documents2?global_id=43290008&enforcement_id=60287385
Area Name:
Area Link:
Sub Area:
Sub Area Link:
Document Type: Annual Oversight Cost Estimate
Date Completed: 12/15/2011
Comments:

Title: Annual Oversight Cost Estimate
Title Link: https://www.envirostor.dtsc.ca.gov/public/final_documents2?global_id=43290008&enforcement_id=60531213
Area Name:
Area Link:
Sub Area:
Sub Area Link:
Document Type: Annual Oversight Cost Estimate
Date Completed: 11/30/2022
Comments:

Title: 2008 RP Annual Inspection Report
Title Link: https://www.envirostor.dtsc.ca.gov/public/final_documents2?global_id=43290008&doc_id=6015356
Area Name:
Area Link:
Sub Area:
Sub Area Link:
Document Type: Operation and Maintenance Report
Date Completed: 2/4/2008

Comments:

Title: 2010 Annual Inspection and Report
Title Link: https://www.envirostor.dtsc.ca.gov/public/final_documents2?global_id=43290008&enforcement_id=6015493
Area Name:
Area Link:
Sub Area:
Sub Area Link:
Document Type: Land Use Restriction - Site Inspection/Visit
Date Completed: 9/30/2010
Comments: The Yerba Buena Way roadway was observed to be in good condition and well maintained, with no evidence of pavement disturbance. Additionally, the containment cell was well-vegetated and there was no ponded water, erosion, spalling or large cracks or holes observed. There was no evidence of any activities or conditions prohibited by the Deed Restriction in either the containment cell area or on Yerba Buena Way.

Title: Annual Oversight Cost Estimate Letter
Title Link:
Area Name:
Area Link:
Sub Area:
Sub Area Link:
Document Type: Annual Oversight Cost Estimate
Date Completed: 10/16/2014
Comments:

Title: DTSC Annual LUR Inspection and Report
Title Link: https://www.envirostor.dtsc.ca.gov/public/final_documents2?global_id=43290008&enforcement_id=6017071
Area Name:
Area Link:
Sub Area:
Sub Area Link:
Document Type: Land Use Restriction - Site Inspection/Visit
Date Completed: 5/16/2011
Comments:

Title: Deed Restrictions for Yerba Buena Way
Title Link: https://www.envirostor.dtsc.ca.gov/public/final_documents2?global_id=43290008&enforcement_id=6008642
Area Name:
Area Link:
Sub Area:
Sub Area Link:
Document Type: Land Use Restriction
Date Completed: 11/20/2003
Comments: Deed Restrictions recorded. The total restricted area is proximately 3.5 acres.

Title: Deed Restriction for the Consolidation Cell
Title Link: https://www.envirostor.dtsc.ca.gov/public/final_documents2?global_id=43290008&enforcement_id=6008641
Area Name:
Area Link:
Sub Area:
Sub Area Link:
Document Type: Land Use Restriction
Date Completed: 11/20/2003
Comments: Deed Restrictions recorded. The total restricted area is proximately 3/4 of an acre.

Title: CEQA
Title Link: https://www.envirostor.dtsc.ca.gov/public/final_documents2?global_id=43290008&enforcement_id=5003647
Area Name:
Area Link:
Sub Area:
Sub Area Link:
Document Type: CEQA - Initial Study/ Neg. Declaration
Date Completed: 5/30/2001
Comments: Approval of Initial Study and Negative Declaration along with the RAP.

Title: 2007 DTSC Cap Inspection
Title Link: https://www.envirostor.dtsc.ca.gov/public/final_documents2?global_id=43290008&enforcement_id=6009160
Area Name:
Area Link:

Sub Area:
Sub Area Link:
Document Type: Land Use Restriction - Site Inspection/Visit
Date Completed: 4/27/2007
Comments: No problems noted during the inspection.

Title: Press Release - Certification
Title Link:
Area Name:
Area Link:
Sub Area:
Sub Area Link:
Document Type: Public Notice
Date Completed: 12/18/2003
Comments: Press Release issued announcing certification of the project.

Title: RP Annual Cap Inspection and Report
Title Link: https://www.envirostor.dtsc.ca.gov/public/final_documents2?global_id=43290008&doc_id=6010191
Area Name:
Area Link:
Sub Area:
Sub Area Link:
Document Type: Operation and Maintenance Report
Date Completed: 2/3/2006
Comments:

Title: Annual Oversight Cost Estimate Letter
Title Link: https://www.envirostor.dtsc.ca.gov/public/final_documents2?global_id=43290008&enforcement_id=60337732
Area Name:
Area Link:
Sub Area:
Sub Area Link:
Document Type: Annual Oversight Cost Estimate
Date Completed: 10/3/2016
Comments:

Title: 2008 DTSC Annual Site Inspection and Report
Title Link: https://www.envirostor.dtsc.ca.gov/public/final_documents2?global_id=43290008&enforcement_id=6010868
Area Name:
Area Link:
Sub Area:
Sub Area Link:
Document Type: Land Use Restriction - Site Inspection/Visit
Date Completed: 4/25/2008
Comments: The roadway and cell area are in good condition. However, a section of the fence was damaged.

Title: Public Notice for Draft Remedial Action Plan
Title Link:
Area Name:
Area Link:
Sub Area:
Sub Area Link:
Document Type: Public Notice
Date Completed: 4/16/2001
Comments: Copy of the Public Notice announcing the start of the public comment period for the draft RAP.

Title: Certification
Title Link: https://www.envirostor.dtsc.ca.gov/public/final_documents2?global_id=43290008&enforcement_id=5003649
Area Name:
Area Link:
Sub Area:
Sub Area Link:
Document Type: Certification
Date Completed: 11/26/2003
Comments: Site Certification as cleaned up.

Title: Soil Management Plan
Title Link: https://www.envirostor.dtsc.ca.gov/public/final_documents2?global_id=43290008&doc_id=60318411
Area Name:

Area Link:
Sub Area:
Sub Area Link:
Document Type: Soils Management Plan
Date Completed: 12/20/2012
Comments:

Title: 5 Year Review Reports
Title Link: https://www.envirostor.dtsc.ca.gov/public/final_documents2?global_id=43290008&doc_id=5003643
Area Name:
Area Link:
Sub Area:
Sub Area Link:
Document Type: Five-Year Review Reports
Date Completed: 1/21/2010
Comments: The Department of Toxic Substances Control (DTSC) has reviewed the Five-Year Review Yerba Buena Way. The Five Year Review is hereby approved.

Title: 2009 DTSC Cost Estimate
Title Link: https://www.envirostor.dtsc.ca.gov/public/final_documents2?global_id=43290008&enforcement_id=6017460
Area Name:
Area Link:
Sub Area:
Sub Area Link:
Document Type: Annual Oversight Cost Estimate
Date Completed: 10/13/2009
Comments:

Title: Annual Summary Report (2020)
Title Link: https://www.envirostor.dtsc.ca.gov/public/final_documents2?global_id=43290008&doc_id=60493845
Area Name:
Area Link:
Sub Area:
Sub Area Link:
Document Type: Operation and Maintenance Report
Date Completed: 2/18/2021
Comments: DTSC reviewed and approved the Annual Summary Report (Report) dated January 15, 2021. As required by Section 2.4 of the Operation and Maintenance (O & M) Agreement, the Report documented that a site inspection was performed on December 22, 2020. No significant findings were observed during the inspection and the site is in compliance with the Land Use Covenant and the O & M Agreement.

Title: Proposed Impacted Soil Removal Notice/Soil Management Plan
Title Link: https://www.envirostor.dtsc.ca.gov/public/final_documents2?global_id=43290008&doc_id=60346746
Area Name:
Area Link:
Sub Area:
Sub Area Link:
Document Type: Soils Management Plan
Date Completed: 12/31/2013
Comments: Notification was provided to DTSC that soil is to be removed from an approximately 25-feet long by 60-feet wide area at the western end of the consolidation cell where polycyclic aromatic hydrocarbon-impacted soil was placed in September 2001. DTSC approved the work proceeding and approved the Soil Management Plan and Health and Safety Plan that were submitted with the notification.

Title: Impacted Soil Removal Completion Report - Santa Clara Gateway Parcel 3 and Parcel 3 Remainder
Title Link: https://www.envirostor.dtsc.ca.gov/public/final_documents2?global_id=43290008&doc_id=60383372
Area Name:
Area Link:
Sub Area:
Sub Area Link:
Document Type: Other Report
Date Completed: 3/2/2015
Comments: The report presents a summary of the removal of 1,557 tons of impacted soil from a portion of a consolidation cell that was inadvertently constructed on Parcel 3 (most of the consolidation cell is situated on Parcel 3 Remainder). The excavated soil was disposed at a permitted Class II landfill.

Title: Remedial Action Plan
Title Link: https://www.envirostor.dtsc.ca.gov/public/final_documents2?global_id=43290008&doc_id=5003651
Area Name:

Area Link:
Sub Area:
Sub Area Link:
Document Type: Remedial Action Plan
Date Completed: 5/30/2001
Comments: RAP - Remedial Action Plan (RAP) approved for the remediation of the Santa Clara Gateway. The RAP required excavation and on-site consolidation and capping of the PAH-contaminated soil and excavation and off-site disposal of petroleum hydrocarbon-contaminated soil. The capped area will be deed restricted to prevent uncontrolled access

Title: Annual Summary Report
Title Link: https://www.envirostor.dtsc.ca.gov/public/final_documents2?global_id=43290008&doc_id=60393528
Area Name:
Area Link:
Sub Area:
Sub Area Link:
Document Type: Operation and Maintenance Report
Date Completed: 2/2/2017
Comments: City of Santa Clara staff performed an inspection of the capped areas of the site on January 30, 2017 and submitted an annual summary report documenting the inspection. No damage to or deterioration of the capped areas were observed and the cap was found to be in satisfactory condition. Based on the annual summary report, DTSC concluded site is in compliance with the Land Use Covenant and the Operation and Maintenance Agreement.

Title: Five-Year Review Report
Title Link: https://www.envirostor.dtsc.ca.gov/public/final_documents2?global_id=43290008&doc_id=6027572
Area Name:
Area Link:
Sub Area:
Sub Area Link:
Document Type: Five-Year Review Reports
Date Completed: 2/18/2015
Comments: DTSC concurred with the conclusion of the Five-Year Review that the selected remedial action remains protective of human health and the environment.

Title: RP Annual Inspection Report
Title Link: https://www.envirostor.dtsc.ca.gov/public/final_documents2?global_id=43290008&doc_id=60263462
Area Name:
Area Link:
Sub Area:
Sub Area Link:
Document Type: Operation and Maintenance Report
Date Completed: 1/28/2011
Comments:

Title: RP Annual Inspection Report
Title Link: https://www.envirostor.dtsc.ca.gov/public/final_documents2?global_id=43290008&doc_id=60263463
Area Name:
Area Link:
Sub Area:
Sub Area Link:
Document Type: Operation and Maintenance Report
Date Completed: 4/13/2012
Comments: The City of Santa Clara submitted its Annual Summary Report for 2011 that documents the results of a visual inspection of the consolidation cell cap surface. DTSC approved the Report and recommended that a checklist be included in next year's inspection report.

Title: RP Annual Inspection Report
Title Link: https://www.envirostor.dtsc.ca.gov/public/final_documents2?global_id=43290008&doc_id=60263464
Area Name:
Area Link:
Sub Area:
Sub Area Link:
Document Type: Operation and Maintenance Report
Date Completed: 11/29/2012
Comments: The results of the inspection noted that the consolidated cell cap and the Yerba Buena Way cap surfaces were in very good condition with no visible cracks or deterioration that would allow surface water to penetrate through the cap.

Title: Annual Oversight Cost Estimate
Title Link: https://www.envirostor.dtsc.ca.gov/public/final_documents2?global_id=43290008&enforcement_id=60416228
Area Name:
Area Link:
Sub Area:
Sub Area Link:
Document Type: Annual Oversight Cost Estimate
Date Completed: 10/7/2020
Comments: Emailed annual cost estimate letter on 10/7/2020.
-EC

Title: Annual Oversight Cost Estimate Letter
Title Link: https://www.envirostor.dtsc.ca.gov/public/final_documents2?global_id=43290008&enforcement_id=60337731
Area Name:
Area Link:
Sub Area:
Sub Area Link:
Document Type: Annual Oversight Cost Estimate
Date Completed: 10/15/2015
Comments:

Title: Annual Oversight Cost Estimate Letter
Title Link: https://www.envirostor.dtsc.ca.gov/public/final_documents2?global_id=43290008&enforcement_id=60337734
Area Name:
Area Link:
Sub Area:
Sub Area Link:
Document Type: Annual Oversight Cost Estimate
Date Completed: 9/14/2018
Comments:

Title: Annual Oversight Cost Estimate Letter
Title Link: https://www.envirostor.dtsc.ca.gov/public/final_documents2?global_id=43290008&enforcement_id=60508592
Area Name:
Area Link:
Sub Area:
Sub Area Link:
Document Type: Annual Oversight Cost Estimate
Date Completed: 11/3/2021
Comments:

Title: Fact Sheet - Draft Remedial Action Plan
Title Link:
Area Name:
Area Link:
Sub Area:
Sub Area Link:
Document Type: Fact Sheets
Date Completed: 4/17/2001
Comments: Fact Sheet issued announcing the start of the public comment period for the draft RAP.

Title: Annual Oversight Cost Estimate letter
Title Link: https://www.envirostor.dtsc.ca.gov/public/final_documents2?global_id=43290008&enforcement_id=60302572
Area Name:
Area Link:
Sub Area:
Sub Area Link:
Document Type: Annual Oversight Cost Estimate
Date Completed: 9/4/2012
Comments:

Title: Public Notice for 5-Year Review Completion
Title Link: https://www.envirostor.dtsc.ca.gov/public/final_documents2?global_id=43290008&doc_id=6020962
Area Name:
Area Link:
Sub Area:
Sub Area Link:
Document Type: Public Notice
Date Completed: 5/27/2010

Map Key	Number of Records	Direction	Distance (mi/ft)	Elev/Diff (ft)	Site	DB

Comments:

Title: Remedial Investigation / Feasibility Study
Title Link: https://www.envirostor.dtsc.ca.gov/public/final_documents2?global_id=43290008&doc_id=5003174
Area Name:
Area Link:
Sub Area:
Sub Area Link:
Document Type: Remedial Investigation / Feasibility Study
Date Completed: 4/17/2001
Comments: RIFS - Remedial Investigation/Feasibility Study approved. Investigations identified buried layers of black material, apparently derived from prior charcoal manufacturing activities. Samples of this material indicate the presence of polycyclic aromatic hydrocarbons (PAHs). Petroleum hydrocarbon-impacted soil was encountered underneath and surrounding a maintenance building and the existing garage. Groundwater samples have shown contamination.

Map Key	Number of Records	Direction	Distance (mi/ft)	Elev/Diff (ft)	Site	DB
442	2 of 3	SSW	0.09 / 467.25	19.37 / 14	SANTA CLARA GATEWAY GREAT AMERICA WAY & LAFAYETTE SANTA CLARA CA 95050	LUR

Estor/EPA ID: 43290008
Nat Priority List: NO
Census Tract: 6085505001
Permit Renewl Lead:
Project Manager:
Acres: 40 ACRES
Supervisor: KARINA NAVARRO
County: SANTA CLARA
Latitude: 37.4164033876626
Longitude: -121.974303178873
Site Code: 201317
Cleanup Status: CERTIFIED / OPERATION & MAINTENANCE AS OF 11/26/2003
Cleanup Oversight Agencies: DTSC - SITE CLEANUP PROGRAM - LEAD AGENCY
Assembly District: 26
Senate District: 10
School District:
Office: CLEANUP BERKELEY
Public Participatn Spclst:
Special Program: VOLUNTARY AGREEMENT - STANDARD VOLUNTARY AGREEMENT
Funding: SITE PROPONENT
Site Type: VOLUNTARY AGREEMENT
APN: 104-01-057, 104-01-095, 104-01-098, 104-01-099, 104-01-101, 104-01-104
Past Use that Caused Contam: MANUFACTURED GAS PLANT
Potential Media Affected: SOIL
Potential Contamin of Concern:

POLYNUCLEAR AROMATIC HYDROCARBONS (PAHS)
TPH-MOTOR OIL
TPH-DIESEL
TPH-GAS

Site History:

The site is owned by the City of Santa Clara. The site consists of flat, open fields lying south of Highway 237, north of the closed All Purpose Landfill, and between Great America Parkway and Lafayette Street. Yerba Buena Way cuts it in an eastwest direction. Historically, this site has been marshland. In the early 1950's, it was developed as a charcoal factory and then a crating facility. Support equipment for the now closed All Purpose landfill was stored on this site and included gasoline and diesel fuel storage.

Status: CERTIFIED / OPERATION & MAINTENANCE - LAND USE RESTRICTIONS
Program Type: VOLUNTARY CLEANUP
CalEnviroScreen Score: 40-45%
Summary Link: https://www.envirostor.dtsc.ca.gov/public/profile_report?global_id=43290008

Land Use Restrictions

Site Management Requirmnts: ASPHALT COVER NOT TO BE DISTURBED WITHOUT APPROVAL
DAY CARE CENTER PROHIBITED
ELDER CARE CENTER PROHIBITED
HOSPITAL USE PROHIBITED
LAND USE COVENANT
NO EXCAVATION OF CONTAMINATED SOILS WITHOUT AGENCY REVIEW AND APPROVAL
NOTIFY AFTER CHANGE OF PROPERTY OWNER

NOTIFY PRIOR TO SUBSURFACE WORK
PUBLIC OR PRIVATE SCHOOL FOR PERSONS UNDER 21 PROHIBITED
REQUIRES SURFACE COVERS
RESIDENCE USE PROHIBITED

Title: Deed Restrictions for Yerba Buena Way
Title Link: https://www.envirostor.dtsc.ca.gov/public/view_document?docurl=/public/deliverable_documents/7401288688/Santa%20Clara%20ybw%20DEED.pdf
Date Recorded: 11/20/2003

Site Management Requirmnts:
DAY CARE CENTER PROHIBITED
HOSPITAL USE PROHIBITED
PUBLIC OR PRIVATE SCHOOL FOR PERSONS UNDER 21 PROHIBITED
RESIDENCE USE PROHIBITED

Title: Deed Restriction for the Consolidation Cell
Title Link: https://www.envirostor.dtsc.ca.gov/public/view_document?docurl=/public/deliverable_documents/5227231681/Santa%20Clara%20cell%20DEED.pdf
Date Recorded: 11/20/2003

Currently Scheduled Activities

Area Name:
Area Link:
Sub Area:
Sub Area Link:
Document Type: Five-Year Review Reports
Due Date: 2/27/2023
Revised Date:

Completed Activities

Title: 2009 DTSC Cost Estimate
Title Link: https://www.envirostor.dtsc.ca.gov/public/final_documents2?global_id=43290008&enforcement_id=6017460
Area Name:
Area Link:
Sub Area:
Sub Area Link:
Document Type: Annual Oversight Cost Estimate
Date Completed: 10/13/2009
Comments:

Title: Remedial Action Completion Report
Title Link: https://www.envirostor.dtsc.ca.gov/public/final_documents2?global_id=43290008&doc_id=5003650
Area Name:
Area Link:
Sub Area:
Sub Area Link:
Document Type: Remedial Action Completion Report
Date Completed: 8/5/2003
Comments: RMDL - Remedial Action approved. Approximately 15,636 cubic yards of polycyclic aromatic hydrocarbons (PAHs)-impacted material was placed in the consolidation cell and capped with a minimum of 2 feet of clean soil, and approximately 16,247 cubic yards of PAHs-impacted material, along with approximately 3,860 cubic yards of petroleum hydrocarbon-impacted soil, was excavated and removed offsite. Yerba Buena Way contained PAHs-impacted material. The Yerba Buena Way and the consolidation cell required deed restrictions and operation and maintenance. An Operation and Maintenance Plan was approved for the Consolidation Cell and Yerba Buena Way.

Title: Annual Summary Report
Title Link: https://www.envirostor.dtsc.ca.gov/public/final_documents2?global_id=43290008&doc_id=60393529
Area Name:
Area Link:
Sub Area:
Sub Area Link:
Document Type: Operation and Maintenance Report
Date Completed: 2/2/2018
Comments:

Title: RP Annual Inspection Report
Title Link: https://www.envirostor.dtsc.ca.gov/public/final_documents2?global_id=43290008&doc_id=60263464

Area Name:
Area Link:
Sub Area:
Sub Area Link:
Document Type: Operation and Maintenance Report
Date Completed: 11/29/2012
Comments: The results of the inspection noted that the consolidated cell cap and the Yerba Buena Way cap surfaces were in very good condition with no visible cracks or deterioration that would allow surface water to penetrate through the cap.

Title: 2010 Annual Inspection and Report
Title Link: https://www.envirostor.dtsc.ca.gov/public/final_documents2?global_id=43290008&enforcement_id=6015493
Area Name:
Area Link:
Sub Area:
Sub Area Link:
Document Type: Land Use Restriction - Site Inspection/Visit
Date Completed: 9/30/2010
Comments: The Yerba Buena Way roadway was observed to be in good condition and well maintained, with no evidence of pavement disturbance. Additionally, the containment cell was well-vegetated and there was no ponded water, erosion, spalling or large cracks or holes observed. There was no evidence of any activities or conditions prohibited by the Deed Restriction in either the containment cell area or on Yerba Buena Way.

Title: Annual Summary Report (2020)
Title Link: https://www.envirostor.dtsc.ca.gov/public/final_documents2?global_id=43290008&doc_id=60493845
Area Name:
Area Link:
Sub Area:
Sub Area Link:
Document Type: Operation and Maintenance Report
Date Completed: 2/18/2021
Comments: DTSC reviewed and approved the Annual Summary Report (Report) dated January 15, 2021. As required by Section 2.4 of the Operation and Maintenance (O & M) Agreement, the Report documented that a site inspection was performed on December 22, 2020. No significant findings were observed during the inspection and the site is in compliance with the Land Use Covenant and the O & M Agreement.

Title: Annual Oversight Cost Estimate Letter
Title Link: https://www.envirostor.dtsc.ca.gov/public/final_documents2?global_id=43290008&enforcement_id=60337729
Area Name:
Area Link:
Sub Area:
Sub Area Link:
Document Type: Annual Oversight Cost Estimate
Date Completed: 9/24/2013
Comments: A letter notifying RP/owner of DTSC oversight cost estimates.

Title: Public Notice for Draft Remedial Action Plan
Title Link:
Area Name:
Area Link:
Sub Area:
Sub Area Link:
Document Type: Public Notice
Date Completed: 4/16/2001
Comments: Copy of the Public Notice announcing the start of the public comment period for the draft RAP.

Title: Annual Oversight Cost Estimate letter
Title Link: https://www.envirostor.dtsc.ca.gov/public/final_documents2?global_id=43290008&enforcement_id=60302572
Area Name:
Area Link:
Sub Area:
Sub Area Link:
Document Type: Annual Oversight Cost Estimate
Date Completed: 9/4/2012
Comments:

Title: RP Annual Inspection Report
Title Link: https://www.envirostor.dtsc.ca.gov/public/final_documents2?global_id=43290008&doc_id=60263465
Area Name:

Area Link:
Sub Area:
Sub Area Link:
Document Type: Operation and Maintenance Report
Date Completed: 3/11/2014
Comments: The City of Santa Clara performed a cap inspection on February 18, 2014 in accordance with the Operations and Maintenance Plan. The inspection noted that, with the exception of the west end, the consolidation cell cap is in very good condition with few visible cracks or deterioration that would allow surface to penetrate through the cap. The west end of the consolidation cell is being reconstructed to be within the property boundaries. The Yerba Buena Way (now Great American Parkway) cap surfaces were in satisfactory condition.

Title: Annual Oversight Cost Estimate Letter
Title Link: https://www.envirostor.dtsc.ca.gov/public/final_documents2?global_id=43290008&enforcement_id=60508592
Area Name:
Area Link:
Sub Area:
Sub Area Link:
Document Type: Annual Oversight Cost Estimate
Date Completed: 11/3/2021
Comments:

Title: RP Annual Cap Inspection and Report
Title Link: https://www.envirostor.dtsc.ca.gov/public/final_documents2?global_id=43290008&doc_id=6010191
Area Name:
Area Link:
Sub Area:
Sub Area Link:
Document Type: Operation and Maintenance Report
Date Completed: 2/3/2006
Comments:

Title: Annual Oversight Cost Estimate
Title Link: https://www.envirostor.dtsc.ca.gov/public/final_documents2?global_id=43290008&enforcement_id=60416228
Area Name:
Area Link:
Sub Area:
Sub Area Link:
Document Type: Annual Oversight Cost Estimate
Date Completed: 10/7/2020
Comments: Emailed annual cost estimate letter on 10/7/2020.
-EC

Title: Impacted Soil Removal Completion Report - Santa Clara Gateway Parcel 3 and Parcel 3 Remainder
Title Link: https://www.envirostor.dtsc.ca.gov/public/final_documents2?global_id=43290008&doc_id=60383372
Area Name:
Area Link:
Sub Area:
Sub Area Link:
Document Type: Other Report
Date Completed: 3/2/2015
Comments: The report presents a summary of the removal of 1,557 tons of impacted soil from a portion of a consolidation cell that was inadvertently constructed on Parcel 3 (most of the consolidation cell is situated on Parcel 3 Remainder). The excavated soil was disposed at a permitted Class II landfill.

Title: Press Release - Certification
Title Link:
Area Name:
Area Link:
Sub Area:
Sub Area Link:
Document Type: Public Notice
Date Completed: 12/18/2003
Comments: Press Release issued announcing certification of the project.

Title: VCA
Title Link: https://www.envirostor.dtsc.ca.gov/public/final_documents2?global_id=43290008&enforcement_id=5003175
Area Name:
Area Link:
Sub Area:

Sub Area Link:	
Document Type:	Standard Voluntary Agreement
Date Completed:	5/19/2000
Comments:	VCA - Signed Voluntary Cleanup Agreement (VCA) with the City of Santa Clara for the investigation and remediation of PAHs at the site.
Title:	Public Participation Plan
Title Link:	
Area Name:	
Area Link:	
Sub Area:	
Sub Area Link:	
Document Type:	Public Participation Plan / Community Relations Plan
Date Completed:	3/1/2001
Comments:	Final Public participation plan
Title:	Annual Oversight Cost Estimate Letter
Title Link:	https://www.envirostor.dtsc.ca.gov/public/final_documents2?global_id=43290008&enforcement_id=60337731
Area Name:	
Area Link:	
Sub Area:	
Sub Area Link:	
Document Type:	Annual Oversight Cost Estimate
Date Completed:	10/15/2015
Comments:	
Title:	Annual Summary Report
Title Link:	https://www.envirostor.dtsc.ca.gov/public/final_documents2?global_id=43290008&doc_id=60393528
Area Name:	
Area Link:	
Sub Area:	
Sub Area Link:	
Document Type:	Operation and Maintenance Report
Date Completed:	2/2/2017
Comments:	City of Santa Clara staff performed an inspection of the capped areas of the site on January 30, 2017 and submitted an annual summary report documenting the inspection. No damage to or deterioration of the capped areas were observed and the cap was found to be in satisfactory condition. Based on the annual summary report, DTSC concluded site is in compliance with the Land Use Covenant and the Operation and Maintenance Agreement.
Title:	Deed Restrictions for Yerba Buena Way
Title Link:	https://www.envirostor.dtsc.ca.gov/public/final_documents2?global_id=43290008&enforcement_id=6008642
Area Name:	
Area Link:	
Sub Area:	
Sub Area Link:	
Document Type:	Land Use Restriction
Date Completed:	11/20/2003
Comments:	Deed Restrictions recorded. The total restricted area is proximately 3.5 acres.
Title:	Remedial Investigation / Feasibility Study
Title Link:	https://www.envirostor.dtsc.ca.gov/public/final_documents2?global_id=43290008&doc_id=5003174
Area Name:	
Area Link:	
Sub Area:	
Sub Area Link:	
Document Type:	Remedial Investigation / Feasibility Study
Date Completed:	4/17/2001
Comments:	RIFS - Remedial Investigation/Feasibility Study approved. Investigations identified buried layers of black material, apparently derived from prior charcoal manufacturing activities. Samples of this material indicate the presence of polycyclic aromatic hydrocarbons (PAHs). Petroleum hydrocarbon-impacted soil was encountered underneath and surrounding a maintenance building and the existing garage. Groundwater samples have shown contamination.
Title:	2008 DTSC Annual Site Inspection and Report
Title Link:	https://www.envirostor.dtsc.ca.gov/public/final_documents2?global_id=43290008&enforcement_id=6010868
Area Name:	
Area Link:	
Sub Area:	
Sub Area Link:	

Document Type: Land Use Restriction - Site Inspection/Visit
Date Completed: 4/25/2008
Comments: The roadway and cell area are in good condition. However, a section of the fence was damaged.

Title: Soil Management Plan Great America Way (Formallly Yerba Buena Way)
Title Link: https://www.envirostor.dtsc.ca.gov/public/final_documents2?global_id=43290008&doc_id=60361188
Area Name:
Area Link:
Sub Area:
Sub Area Link:
Document Type: Soils Management Plan
Date Completed: 5/28/2014
Comments:

Title: CEQA
Title Link: https://www.envirostor.dtsc.ca.gov/public/final_documents2?global_id=43290008&enforcement_id=5003647
Area Name:
Area Link:
Sub Area:
Sub Area Link:
Document Type: CEQA - Initial Study/ Neg. Declaration
Date Completed: 5/30/2001
Comments: Approval of Initial Study and Negative Declaration along with the RAP.

Title: Soil Management Plan
Title Link: https://www.envirostor.dtsc.ca.gov/public/final_documents2?global_id=43290008&doc_id=60318411
Area Name:
Area Link:
Sub Area:
Sub Area Link:
Document Type: Soils Management Plan
Date Completed: 12/20/2012
Comments:

Title: Annual Summary Report
Title Link: https://www.envirostor.dtsc.ca.gov/public/final_documents2?global_id=43290008&doc_id=60537602
Area Name:
Area Link:
Sub Area:
Sub Area Link:
Document Type: Operation and Maintenance Plan
Date Completed: 1/20/2023
Comments:

Title: Certification
Title Link: https://www.envirostor.dtsc.ca.gov/public/final_documents2?global_id=43290008&enforcement_id=5003649
Area Name:
Area Link:
Sub Area:
Sub Area Link:
Document Type: Certification
Date Completed: 11/26/2003
Comments: Site Certification as cleaned up.

Title: 5 Year Review Reports
Title Link: https://www.envirostor.dtsc.ca.gov/public/final_documents2?global_id=43290008&doc_id=5003643
Area Name:
Area Link:
Sub Area:
Sub Area Link:
Document Type: Five-Year Review Reports
Date Completed: 1/21/2010
Comments: The Department of Toxic Substances Control (DTSC) has reviewed the Five-Year Review Yerba Buena Way. The Five Year Review is hereby approved.

Title: Annual Summary Report
Title Link: https://www.envirostor.dtsc.ca.gov/public/final_documents2?global_id=43290008&doc_id=60393530
Area Name:
Area Link:

Sub Area:
Sub Area Link:
Document Type: Operation and Maintenance Report
Date Completed: 1/15/2019
Comments:

Title: Annual Oversight Cost Estimate
Title Link: https://www.envirostor.dtsc.ca.gov/public/final_documents2?global_id=43290008&enforcement_id=60531213
Area Name:
Area Link:
Sub Area:
Sub Area Link:
Document Type: Annual Oversight Cost Estimate
Date Completed: 11/30/2022
Comments:

Title: 2009 DTSC Annual Site Inspection and Report
Title Link: https://www.envirostor.dtsc.ca.gov/public/final_documents2?global_id=43290008&enforcement_id=6012689
Area Name:
Area Link:
Sub Area:
Sub Area Link:
Document Type: Land Use Restriction - Site Inspection/Visit
Date Completed: 7/16/2009
Comments: The Yerba Buena Way roadway was observed to be in good condition and well maintained, with no evidence of pavement disturbance. Additionally, the containment cell was well-vegetated and there was no ponded water, erosion, spalling or large cracks or holes observed. There was no evidence of any activities or conditions prohibited by the Deed Restriction in either the containment cell area or on Yerba Buena Way.

Title: Public Notice for 5-Year Review Completion
Title Link: https://www.envirostor.dtsc.ca.gov/public/final_documents2?global_id=43290008&doc_id=6020962
Area Name:
Area Link:
Sub Area:
Sub Area Link:
Document Type: Public Notice
Date Completed: 5/27/2010
Comments:

Title: Remedial Design
Title Link: https://www.envirostor.dtsc.ca.gov/public/final_documents2?global_id=43290008&doc_id=5003648
Area Name:
Area Link:
Sub Area:
Sub Area Link:
Document Type: Design/Implementation Workplan
Date Completed: 7/13/2001
Comments:

Title: Operation and Maintenance Agreement
Title Link: https://www.envirostor.dtsc.ca.gov/public/final_documents2?global_id=43290008&enforcement_id=5003644
Area Name:
Area Link:
Sub Area:
Sub Area Link:
Document Type: Operation & Maintenance Order/Agreement
Date Completed: 11/10/2003
Comments: OMA - Operation and Maintenance Agreement approved, which requires operation and maintenance of the Consolidation Cell and Yerba Buena Way.

Title: RP Annual Inspection Report
Title Link: https://www.envirostor.dtsc.ca.gov/public/final_documents2?global_id=43290008&doc_id=60263463
Area Name:
Area Link:
Sub Area:
Sub Area Link:
Document Type: Operation and Maintenance Report
Date Completed: 4/13/2012
Comments: The City of Santa Clara submitted its Annual Summary Report for 2011 that documents the results of a visual

inspection of the consolidation cell cap surface. DTSC approved the Report and recommended that a checklist be included in next year's inspection report.

Title: Remedial Action Plan
Title Link: https://www.envirostor.dtsc.ca.gov/public/final_documents2?global_id=43290008&doc_id=5003651
Area Name:
Area Link:
Sub Area:
Sub Area Link:
Document Type: Remedial Action Plan
Date Completed: 5/30/2001
Comments: RAP - Remedial Action Plan (RAP) approved for the remediation of the Santa Clara Gateway. The RAP required excavation and on-site consolidation and capping of the PAH-contaminated soil and excavation and off-site disposal of petroleum hydrocarbon-contaminated soil. The capped area will be deed restricted to prevent uncontrolled access

Title: 2007 DTSC Cap Inspection
Title Link: https://www.envirostor.dtsc.ca.gov/public/final_documents2?global_id=43290008&enforcement_id=6009160
Area Name:
Area Link:
Sub Area:
Sub Area Link:
Document Type: Land Use Restriction - Site Inspection/Visit
Date Completed: 4/27/2007
Comments: No problems noted during the inspection.

Title: Annual Summary Reports.
Title Link: https://www.envirostor.dtsc.ca.gov/public/final_documents2?global_id=43290008&doc_id=60393527
Area Name:
Area Link:
Sub Area:
Sub Area Link:
Document Type: Operation and Maintenance Report
Date Completed: 1/29/2016
Comments:

Title: 2008 RP Annual Inspection Report
Title Link: https://www.envirostor.dtsc.ca.gov/public/final_documents2?global_id=43290008&doc_id=6015356
Area Name:
Area Link:
Sub Area:
Sub Area Link:
Document Type: Operation and Maintenance Report
Date Completed: 2/4/2008
Comments:

Title: Annual Oversight Cost Estimate
Title Link: https://www.envirostor.dtsc.ca.gov/public/final_documents2?global_id=43290008&enforcement_id=60287385
Area Name:
Area Link:
Sub Area:
Sub Area Link:
Document Type: Annual Oversight Cost Estimate
Date Completed: 12/15/2011
Comments:

Title: 2006 RP Annual Inspection
Title Link: https://www.envirostor.dtsc.ca.gov/public/final_documents2?global_id=43290008&doc_id=6014489
Area Name:
Area Link:
Sub Area:
Sub Area Link:
Document Type: Operation and Maintenance Report
Date Completed: 1/24/2007
Comments: No problems noted.

Title: Operations and Maintenance Workplan
Title Link: https://www.envirostor.dtsc.ca.gov/public/final_documents2?global_id=43290008&doc_id=5003645
Area Name:

Area Link:
Sub Area:
Sub Area Link:
Document Type: Operation and Maintenance Plan
Date Completed: 8/5/2003
Comments: O&M PLAN approved for operation and maintenance activities at both, the Consolidation Cell and Yerba Buena Way.

Title: DTSC Annual LUR Inspection and Report
Title Link: https://www.envirostor.dtsc.ca.gov/public/final_documents2?global_id=43290008&enforcement_id=6017071
Area Name:
Area Link:
Sub Area:
Sub Area Link:
Document Type: Land Use Restriction - Site Inspection/Visit
Date Completed: 5/16/2011
Comments:

Title: Deed Restriction for the Consolidation Cell
Title Link: https://www.envirostor.dtsc.ca.gov/public/final_documents2?global_id=43290008&enforcement_id=6008641
Area Name:
Area Link:
Sub Area:
Sub Area Link:
Document Type: Land Use Restriction
Date Completed: 11/20/2003
Comments: Deed Restrictions recorded. The total restricted area is proximately 3/4 of an acre.

Title: Annual Oversight Cost Estimate Letter
Title Link:
Area Name:
Area Link:
Sub Area:
Sub Area Link:
Document Type: Annual Oversight Cost Estimate
Date Completed: 10/16/2014
Comments:

Title: Annual Oversight Cost Estimate Letter
Title Link: https://www.envirostor.dtsc.ca.gov/public/final_documents2?global_id=43290008&enforcement_id=60337732
Area Name:
Area Link:
Sub Area:
Sub Area Link:
Document Type: Annual Oversight Cost Estimate
Date Completed: 10/3/2016
Comments:

Title: Annual Oversight Cost Estimate Letter
Title Link: https://www.envirostor.dtsc.ca.gov/public/final_documents2?global_id=43290008&enforcement_id=60337734
Area Name:
Area Link:
Sub Area:
Sub Area Link:
Document Type: Annual Oversight Cost Estimate
Date Completed: 9/14/2018
Comments:

Title: Proposed Impacted Soil Removal Notice/Soil Management Plan
Title Link: https://www.envirostor.dtsc.ca.gov/public/final_documents2?global_id=43290008&doc_id=60346746
Area Name:
Area Link:
Sub Area:
Sub Area Link:
Document Type: Soils Management Plan
Date Completed: 12/31/2013
Comments: Notification was provided to DTSC that soil is to be removed from an approximately 25-feet long by 60-feet wide area at the western end of the consolidation cell where polycyclic aromatic hydrocarbon-impacted soil was placed in September 2001. DTSC approved the work proceeding and approved the Soil Management Plan and Health and

Map Key	Number of Records	Direction	Distance (mi/ft)	Elev/Diff (ft)	Site	DB

Safety Plan that were submitted with the notification.

Title: Five-Year Review Report
Title Link: https://www.envirostor.dtsc.ca.gov/public/final_documents2?global_id=43290008&doc_id=6027572
Area Name:
Area Link:
Sub Area:
Sub Area Link:
Document Type: Five-Year Review Reports
Date Completed: 2/18/2015
Comments: DTSC concurred with the conclusion of the Five-Year Review that the selected remedial action remains protective of human health and the environment.

Title: RP Annual Inspection Report
Title Link: https://www.envirostor.dtsc.ca.gov/public/final_documents2?global_id=43290008&doc_id=60263462
Area Name:
Area Link:
Sub Area:
Sub Area Link:
Document Type: Operation and Maintenance Report
Date Completed: 1/28/2011
Comments:

Title: notification of slurry sealing and pothole/asphalt repairs
Title Link: https://www.envirostor.dtsc.ca.gov/public/final_documents2?global_id=43290008&doc_id=60516045
Area Name:
Area Link:
Sub Area:
Sub Area Link:
Document Type: Other Report
Date Completed: 12/6/2022
Comments: DTSC has looked at the notification and has no comments.

Title: Fact Sheet - Draft Remedial Action Plan
Title Link:
Area Name:
Area Link:
Sub Area:
Sub Area Link:
Document Type: Fact Sheets
Date Completed: 4/17/2001
Comments: Fact Sheet issued announcing the start of the public comment period for the draft RAP.

Title: DTSC Annual Cap Inspection Report
Title Link: https://www.envirostor.dtsc.ca.gov/public/final_documents2?global_id=43290008&doc_id=6010939
Area Name:
Area Link:
Sub Area:
Sub Area Link:
Document Type: Other Report
Date Completed: 4/11/2006
Comments:

Title: Annual Oversight Cost Estimate Letter
Title Link: https://www.envirostor.dtsc.ca.gov/public/final_documents2?global_id=43290008&enforcement_id=60427235
Area Name:
Area Link:
Sub Area:
Sub Area Link:
Document Type: Annual Oversight Cost Estimate
Date Completed: 9/19/2017
Comments:

442	3 of 3	SSW	0.09 / 467.25	19.37 / 14	SANTA CLARA GATEWAY GREAT AMERICA WAY & LAFAYETTE SANTA CLARA CA 95050	ENVIROSTOR

Estor/EPA ID:	43290008	**Assembly District:**	26
Site Code:	201317	**Senate District:**	10
Nat Priority List:	NO	**Permit Renewal Lead:**	
APN:	104-01-057, 104-01-095, 104-01-098, 104-01-099, 104-01-101, 104-01-104	**Public Partici Spclst:**	
Census Tract:	6085505001	**Project Manager:**	
Site Type:	VOLUNTARY AGREEMENT	**County:**	SANTA CLARA
Address Description:	GREAT AMERICA WAY & LAFAYETTE	**Latitude:**	37.4164033876626
Office:	CLEANUP BERKELEY	**Longitude:**	-121.974303178873
Special Program:	VOLUNTARY AGREEMENT - STANDARD VOLUNTARY AGREEMENT	**Acres:**	40 ACRES
Funding:	SITE PROPONENT	**Supervisor:**	KARINA NAVARRO

Cleanup Status: CERTIFIED / OPERATION & MAINTENANCE AS OF 11/26/2003
Cleanup Oversight Agencies: DTSC - SITE CLEANUP PROGRAM - LEAD AGENCY
School District:
Past Use that Caused Contam: MANUFACTURED GAS PLANT
Potential Media Affected: SOIL
Potential Contamin of Concern:

POLYNUCLEAR AROMATIC HYDROCARBONS (PAHS)
TPH-MOTOR OIL
TPH-DIESEL
TPH-GAS

Site History:

The site is owned by the City of Santa Clara. The site consists of flat, open fields lying south of Highway 237, north of the closed All Purpose Landfill, and between Great America Parkway and Lafayette Street. Yerba Buena Way cuts it in an eastwest direction. Historically, this site has been marshland. In the early 1950's, it was developed as a charcoal factory and then a crating facility. Support equipment for the now closed All Purpose landfill was stored on this site and included gasoline and diesel fuel storage.

Status: CERTIFIED / OPERATION & MAINTENANCE - LAND USE RESTRICTIONS
Program Type: VOLUNTARY CLEANUP
CalEnviroScreen Score: 40-45%
Summary Link: https://www.envirostor.dtsc.ca.gov/public/profile_report?global_id=43290008

Land Use Restrictions

Site Management Requirements:
ASPHALT COVER NOT TO BE DISTURBED WITHOUT APPROVAL
DAY CARE CENTER PROHIBITED
ELDER CARE CENTER PROHIBITED
HOSPITAL USE PROHIBITED
LAND USE COVENANT
NO EXCAVATION OF CONTAMINATED SOILS WITHOUT AGENCY REVIEW AND APPROVAL
NOTIFY AFTER CHANGE OF PROPERTY OWNER
NOTIFY PRIOR TO SUBSURFACE WORK
PUBLIC OR PRIVATE SCHOOL FOR PERSONS UNDER 21 PROHIBITED
REQUIRES SURFACE COVERS
RESIDENCE USE PROHIBITED
Title: Deed Restrictions for Yerba Buena Way
Title Link: https://www.envirostor.dtsc.ca.gov/public/view_document?docurl=/public/deliverable_documents/7401288688/Santa%20Clara%20ybw%20DEED.pdf
Date Recorded: 11/20/2003

Site Management Requirements:
DAY CARE CENTER PROHIBITED
HOSPITAL USE PROHIBITED
PUBLIC OR PRIVATE SCHOOL FOR PERSONS UNDER 21 PROHIBITED
RESIDENCE USE PROHIBITED
Title: Deed Restriction for the Consolidation Cell
Title Link: https://www.envirostor.dtsc.ca.gov/public/view_document?docurl=/public/deliverable_documents/5227231681/Santa%20Clara%20cell%20DEED.pdf
Date Recorded: 11/20/2003

Currently Scheduled Activities

Area Name:
Area Link:

Sub Area:
Sub Area Link:
Document Type: Five-Year Review Reports
Due Date: 2/27/2023
Revised Date:

Completed Activities

Title: Annual Oversight Cost Estimate
Title Link: https://www.envirostor.dtsc.ca.gov/public/final_documents2?global_id=43290008&enforcement_id=60416228
Area Name:
Area Link:
Sub Area:
Sub Area Link:
Document Type: Annual Oversight Cost Estimate
Date Completed: 10/7/2020
Comments: Emailed annual cost estimate letter on 10/7/2020.
-EC

Title: Annual Oversight Cost Estimate Letter
Title Link: https://www.envirostor.dtsc.ca.gov/public/final_documents2?global_id=43290008&enforcement_id=60427235
Area Name:
Area Link:
Sub Area:
Sub Area Link:
Document Type: Annual Oversight Cost Estimate
Date Completed: 9/19/2017
Comments:

Title: Public Notice for 5-Year Review Completion
Title Link: https://www.envirostor.dtsc.ca.gov/public/final_documents2?global_id=43290008&doc_id=6020962
Area Name:
Area Link:
Sub Area:
Sub Area Link:
Document Type: Public Notice
Date Completed: 5/27/2010
Comments:

Title: 2007 DTSC Cap Inspection
Title Link: https://www.envirostor.dtsc.ca.gov/public/final_documents2?global_id=43290008&enforcement_id=6009160
Area Name:
Area Link:
Sub Area:
Sub Area Link:
Document Type: Land Use Restriction - Site Inspection/Visit
Date Completed: 4/27/2007
Comments: No problems noted during the inspection.

Title: Annual Summary Report (2020)
Title Link: https://www.envirostor.dtsc.ca.gov/public/final_documents2?global_id=43290008&doc_id=60493845
Area Name:
Area Link:
Sub Area:
Sub Area Link:
Document Type: Operation and Maintenance Report
Date Completed: 2/18/2021
Comments: DTSC reviewed and approved the Annual Summary Report (Report) dated January 15, 2021. As required by Section 2.4 of the Operation and Maintenance (O & M) Agreement, the Report documented that a site inspection was performed on December 22, 2020. No significant findings were observed during the inspection and the site is in compliance with the Land Use Covenant and the O & M Agreement.

Title: Annual Summary Report
Title Link: https://www.envirostor.dtsc.ca.gov/public/final_documents2?global_id=43290008&doc_id=60393529
Area Name:
Area Link:
Sub Area:
Sub Area Link:

Document Type: Operation and Maintenance Report
Date Completed: 2/2/2018
Comments:

Title: 2010 Annual Inspection and Report
Title Link: https://www.envirostor.dtsc.ca.gov/public/final_documents2?global_id=43290008&enforcement_id=6015493
Area Name:
Area Link:
Sub Area:
Sub Area Link:
Document Type: Land Use Restriction - Site Inspection/Visit
Date Completed: 9/30/2010
Comments: The Yerba Buena Way roadway was observed to be in good condition and well maintained, with no evidence of pavement disturbance. Additionally, the containment cell was well-vegetated and there was no ponded water, erosion, spalling or large cracks or holes observed. There was no evidence of any activities or conditions prohibited by the Deed Restriction in either the containment cell area or on Yerba Buena Way.

Title: Certification
Title Link: https://www.envirostor.dtsc.ca.gov/public/final_documents2?global_id=43290008&enforcement_id=5003649
Area Name:
Area Link:
Sub Area:
Sub Area Link:
Document Type: Certification
Date Completed: 11/26/2003
Comments: Site Certification as cleaned up.

Title: Public Participation Plan
Title Link:
Area Name:
Area Link:
Sub Area:
Sub Area Link:
Document Type: Public Participation Plan / Community Relations Plan
Date Completed: 3/1/2001
Comments: Final Public participation plan

Title: Remedial Action Completion Report
Title Link: https://www.envirostor.dtsc.ca.gov/public/final_documents2?global_id=43290008&doc_id=5003650
Area Name:
Area Link:
Sub Area:
Sub Area Link:
Document Type: Remedial Action Completion Report
Date Completed: 8/5/2003
Comments: RMDL - Remedial Action approved. Approximately 15,636 cubic yards of polycyclic aromatic hydrocarbons (PAHs)-impacted material was placed in the consolidation cell and capped with a minimum of 2 feet of clean soil, and approximately 16,247 cubic yards of PAHs-impacted material, along with approximately 3,860 cubic yards of petroleum hydrocarbon-impacted soil, was excavated and removed offsite. Yerba Buena Way contained PAHs-impacted material. The Yerba Buena Way and the consolidation cell required deed restrictions and operation and maintenance. An Operation and Maintenance Plan was approved for the Consolidation Cell and Yerba Buena Way.

Title: Remedial Investigation / Feasibility Study
Title Link: https://www.envirostor.dtsc.ca.gov/public/final_documents2?global_id=43290008&doc_id=5003174
Area Name:
Area Link:
Sub Area:
Sub Area Link:
Document Type: Remedial Investigation / Feasibility Study
Date Completed: 4/17/2001
Comments: RIFS - Remedial Investigation/Feasibility Study approved. Investigations identified buried layers of black material, apparently derived from prior charcoal manufacturing activities. Samples of this material indicate the presence of polycyclic aromatic hydrocarbons (PAHs). Petroleum hydrocarbon-impacted soil was encountered underneath and surrounding a maintenance building and the existing garage. Groundwater samples have shown contamination.

Title: Annual Summary Report
Title Link: https://www.envirostor.dtsc.ca.gov/public/final_documents2?global_id=43290008&doc_id=60393530
Area Name:
Area Link:

Sub Area:
Sub Area Link:
Document Type: Operation and Maintenance Report
Date Completed: 1/15/2019
Comments:

Title: Five-Year Review Report
Title Link: https://www.envirostor.dtsc.ca.gov/public/final_documents2?global_id=43290008&doc_id=6027572
Area Name:
Area Link:
Sub Area:
Sub Area Link:
Document Type: Five-Year Review Reports
Date Completed: 2/18/2015
Comments: DTSC concurred with the conclusion of the Five-Year Review that the selected remedial action remains protective of human health and the environment.

Title: 2009 DTSC Annual Site Inspection and Report
Title Link: https://www.envirostor.dtsc.ca.gov/public/final_documents2?global_id=43290008&enforcement_id=6012689
Area Name:
Area Link:
Sub Area:
Sub Area Link:
Document Type: Land Use Restriction - Site Inspection/Visit
Date Completed: 7/16/2009
Comments: The Yerba Buena Way roadway was observed to be in good condition and well maintained, with no evidence of pavement disturbance. Additionally, the containment cell was well-vegetated and there was no ponded water, erosion, spalling or large cracks or holes observed. There was no evidence of any activities or conditions prohibited by the Deed Restriction in either the containment cell area or on Yerba Buena Way.

Title: 2008 RP Annual Inspection Report
Title Link: https://www.envirostor.dtsc.ca.gov/public/final_documents2?global_id=43290008&doc_id=6015356
Area Name:
Area Link:
Sub Area:
Sub Area Link:
Document Type: Operation and Maintenance Report
Date Completed: 2/4/2008
Comments:

Title: 2006 RP Annual Inspection
Title Link: https://www.envirostor.dtsc.ca.gov/public/final_documents2?global_id=43290008&doc_id=6014489
Area Name:
Area Link:
Sub Area:
Sub Area Link:
Document Type: Operation and Maintenance Report
Date Completed: 1/24/2007
Comments: No problems noted.

Title: RP Annual Cap Inspection and Report
Title Link: https://www.envirostor.dtsc.ca.gov/public/final_documents2?global_id=43290008&doc_id=6010191
Area Name:
Area Link:
Sub Area:
Sub Area Link:
Document Type: Operation and Maintenance Report
Date Completed: 2/3/2006
Comments:

Title: Fact Sheet - Draft Remedial Action Plan
Title Link:
Area Name:
Area Link:
Sub Area:
Sub Area Link:
Document Type: Fact Sheets
Date Completed: 4/17/2001
Comments: Fact Sheet issued announcing the start of the public comment period for the draft RAP.

Title: Public Notice for Draft Remedial Action Plan
Title Link:
Area Name:
Area Link:
Sub Area:
Sub Area Link:
Document Type: Public Notice
Date Completed: 4/16/2001
Comments: Copy of the Public Notice announcing the start of the public comment period for the draft RAP.

Title: Annual Oversight Cost Estimate
Title Link: https://www.envirostor.dtsc.ca.gov/public/final_documents2?global_id=43290008&enforcement_id=60531213
Area Name:
Area Link:
Sub Area:
Sub Area Link:
Document Type: Annual Oversight Cost Estimate
Date Completed: 11/30/2022
Comments:

Title: Annual Oversight Cost Estimate Letter
Title Link: https://www.envirostor.dtsc.ca.gov/public/final_documents2?global_id=43290008&enforcement_id=60337729
Area Name:
Area Link:
Sub Area:
Sub Area Link:
Document Type: Annual Oversight Cost Estimate
Date Completed: 9/24/2013
Comments: A letter notifying RP/owner of DTSC oversight cost estimates.

Title: Soil Management Plan
Title Link: https://www.envirostor.dtsc.ca.gov/public/final_documents2?global_id=43290008&doc_id=60318411
Area Name:
Area Link:
Sub Area:
Sub Area Link:
Document Type: Soils Management Plan
Date Completed: 12/20/2012
Comments:

Title: DTSC Annual Cap Inspection Report
Title Link: https://www.envirostor.dtsc.ca.gov/public/final_documents2?global_id=43290008&doc_id=6010939
Area Name:
Area Link:
Sub Area:
Sub Area Link:
Document Type: Other Report
Date Completed: 4/11/2006
Comments:

Title: CEQA
Title Link: https://www.envirostor.dtsc.ca.gov/public/final_documents2?global_id=43290008&enforcement_id=5003647
Area Name:
Area Link:
Sub Area:
Sub Area Link:
Document Type: CEQA - Initial Study/ Neg. Declaration
Date Completed: 5/30/2001
Comments: Approval of Initial Study and Negative Declaration along with the RAP.

Title: notification of slurry sealing and pothole/asphalt repairs
Title Link: https://www.envirostor.dtsc.ca.gov/public/final_documents2?global_id=43290008&doc_id=60516045
Area Name:
Area Link:
Sub Area:
Sub Area Link:
Document Type: Other Report
Date Completed: 12/6/2022

Comments: DTSC has looked at the notification and has no comments.

Title: Annual Oversight Cost Estimate Letter
Title Link:
Area Name:
Area Link:
Sub Area:
Sub Area Link:
Document Type: Annual Oversight Cost Estimate
Date Completed: 10/16/2014
Comments:

Title: RP Annual Inspection Report
Title Link: https://www.envirostor.dtsc.ca.gov/public/final_documents2?global_id=43290008&doc_id=60263462
Area Name:
Area Link:
Sub Area:
Sub Area Link:
Document Type: Operation and Maintenance Report
Date Completed: 1/28/2011
Comments:

Title: 2009 DTSC Cost Estimate
Title Link: https://www.envirostor.dtsc.ca.gov/public/final_documents2?global_id=43290008&enforcement_id=6017460
Area Name:
Area Link:
Sub Area:
Sub Area Link:
Document Type: Annual Oversight Cost Estimate
Date Completed: 10/13/2009
Comments:

Title: Deed Restrictions for Yerba Buena Way
Title Link: https://www.envirostor.dtsc.ca.gov/public/final_documents2?global_id=43290008&enforcement_id=6008642
Area Name:
Area Link:
Sub Area:
Sub Area Link:
Document Type: Land Use Restriction
Date Completed: 11/20/2003
Comments: Deed Restrictions recorded. The total restricted area is proximately 3.5 acres.

Title: Deed Restriction for the Consolidation Cell
Title Link: https://www.envirostor.dtsc.ca.gov/public/final_documents2?global_id=43290008&enforcement_id=6008641
Area Name:
Area Link:
Sub Area:
Sub Area Link:
Document Type: Land Use Restriction
Date Completed: 11/20/2003
Comments: Deed Restrictions recorded. The total restricted area is proximately 3/4 of an acre.

Title: Remedial Action Plan
Title Link: https://www.envirostor.dtsc.ca.gov/public/final_documents2?global_id=43290008&doc_id=5003651
Area Name:
Area Link:
Sub Area:
Sub Area Link:
Document Type: Remedial Action Plan
Date Completed: 5/30/2001
Comments: RAP - Remedial Action Plan (RAP) approved for the remediation of the Santa Clara Gateway. The RAP required excavation and on-site consolidation and capping of the PAH-contaminated soil and excavation and off-site disposal of petroleum hydrocarbon-contaminated soil. The capped area will be deed restricted to prevent uncontrolled access

Title: Annual Summary Report
Title Link: https://www.envirostor.dtsc.ca.gov/public/final_documents2?global_id=43290008&doc_id=60537602
Area Name:
Area Link:

Sub Area:
Sub Area Link:
Document Type: Operation and Maintenance Plan
Date Completed: 1/20/2023
Comments:

Title: Annual Oversight Cost Estimate Letter
Title Link: https://www.envirostor.dtsc.ca.gov/public/final_documents2?global_id=43290008&enforcement_id=60337734
Area Name:
Area Link:
Sub Area:
Sub Area Link:
Document Type: Annual Oversight Cost Estimate
Date Completed: 9/14/2018
Comments:

Title: Annual Summary Report
Title Link: https://www.envirostor.dtsc.ca.gov/public/final_documents2?global_id=43290008&doc_id=60393528
Area Name:
Area Link:
Sub Area:
Sub Area Link:
Document Type: Operation and Maintenance Report
Date Completed: 2/2/2017
Comments: City of Santa Clara staff performed an inspection of the capped areas of the site on January 30, 2017 and submitted an annual summary report documenting the inspection. No damage to or deterioration of the capped areas were observed and the cap was found to be in satisfactory condition. Based on the annual summary report, DTSC concluded site is in compliance with the Land Use Covenant and the Operation and Maintenance Agreement.

Title: Annual Summary Reports.
Title Link: https://www.envirostor.dtsc.ca.gov/public/final_documents2?global_id=43290008&doc_id=60393527
Area Name:
Area Link:
Sub Area:
Sub Area Link:
Document Type: Operation and Maintenance Report
Date Completed: 1/29/2016
Comments:

Title: Soil Management Plan Great America Way (Formallly Yerba Buena Way)
Title Link: https://www.envirostor.dtsc.ca.gov/public/final_documents2?global_id=43290008&doc_id=60361188
Area Name:
Area Link:
Sub Area:
Sub Area Link:
Document Type: Soils Management Plan
Date Completed: 5/28/2014
Comments:

Title: Annual Oversight Cost Estimate
Title Link: https://www.envirostor.dtsc.ca.gov/public/final_documents2?global_id=43290008&enforcement_id=60287385
Area Name:
Area Link:
Sub Area:
Sub Area Link:
Document Type: Annual Oversight Cost Estimate
Date Completed: 12/15/2011
Comments:

Title: 5 Year Review Reports
Title Link: https://www.envirostor.dtsc.ca.gov/public/final_documents2?global_id=43290008&doc_id=5003643
Area Name:
Area Link:
Sub Area:
Sub Area Link:
Document Type: Five-Year Review Reports
Date Completed: 1/21/2010
Comments: The Department of Toxic Substances Control (DTSC) has reviewed the Five-Year Review Yerba Buena Way. The

Five Year Review is hereby approved.

Title: Annual Oversight Cost Estimate Letter
Title Link: https://www.envirostor.dtsc.ca.gov/public/final_documents2?global_id=43290008&enforcement_id=60337732
Area Name:
Area Link:
Sub Area:
Sub Area Link:
Document Type: Annual Oversight Cost Estimate
Date Completed: 10/3/2016
Comments:

Title: Annual Oversight Cost Estimate Letter
Title Link: https://www.envirostor.dtsc.ca.gov/public/final_documents2?global_id=43290008&enforcement_id=60337731
Area Name:
Area Link:
Sub Area:
Sub Area Link:
Document Type: Annual Oversight Cost Estimate
Date Completed: 10/15/2015
Comments:

Title: RP Annual Inspection Report
Title Link: https://www.envirostor.dtsc.ca.gov/public/final_documents2?global_id=43290008&doc_id=60263464
Area Name:
Area Link:
Sub Area:
Sub Area Link:
Document Type: Operation and Maintenance Report
Date Completed: 11/29/2012
Comments: The results of the inspection noted that the consolidated cell cap and the Yerba Buena Way cap surfaces were in very good condition with no visible cracks or deterioration that would allow surface water to penetrate through the cap.

Title: Annual Oversight Cost Estimate letter
Title Link: https://www.envirostor.dtsc.ca.gov/public/final_documents2?global_id=43290008&enforcement_id=60302572
Area Name:
Area Link:
Sub Area:
Sub Area Link:
Document Type: Annual Oversight Cost Estimate
Date Completed: 9/4/2012
Comments:

Title: RP Annual Inspection Report
Title Link: https://www.envirostor.dtsc.ca.gov/public/final_documents2?global_id=43290008&doc_id=60263463
Area Name:
Area Link:
Sub Area:
Sub Area Link:
Document Type: Operation and Maintenance Report
Date Completed: 4/13/2012
Comments: The City of Santa Clara submitted its Annual Summary Report for 2011 that documents the results of a visual inspection of the consolidation cell cap surface. DTSC approved the Report and recommended that a checklist be included in next year's inspection report.

Title: Remedial Design
Title Link: https://www.envirostor.dtsc.ca.gov/public/final_documents2?global_id=43290008&doc_id=5003648
Area Name:
Area Link:
Sub Area:
Sub Area Link:
Document Type: Design/Implementation Workplan
Date Completed: 7/13/2001
Comments:

Title: Annual Oversight Cost Estimate Letter
Title Link: https://www.envirostor.dtsc.ca.gov/public/final_documents2?global_id=43290008&enforcement_id=60508592
Area Name:

Area Link:
Sub Area:
Sub Area Link:
Document Type: Annual Oversight Cost Estimate
Date Completed: 11/3/2021
Comments:

Title: Impacted Soil Removal Completion Report - Santa Clara Gateway Parcel 3 and Parcel 3 Remainder
Title Link: https://www.envirostor.dtsc.ca.gov/public/final_documents2?global_id=43290008&doc_id=60383372
Area Name:
Area Link:
Sub Area:
Sub Area Link:
Document Type: Other Report
Date Completed: 3/2/2015
Comments: The report presents a summary of the removal of 1,557 tons of impacted soil from a portion of a consolidation cell that was inadvertently constructed on Parcel 3 (most of the consolidation cell is situated on Parcel 3 Remainder). The excavated soil was disposed at a permitted Class II landfill.

Title: RP Annual Inspection Report
Title Link: https://www.envirostor.dtsc.ca.gov/public/final_documents2?global_id=43290008&doc_id=60263465
Area Name:
Area Link:
Sub Area:
Sub Area Link:
Document Type: Operation and Maintenance Report
Date Completed: 3/11/2014
Comments: The City of Santa Clara performed a cap inspection on February 18, 2014 in accordance with the Operations and Maintenance Plan. The inspection noted that, with the exception of the west end, the consolidation cell cap is in very good condition with few visible cracks or deterioration that would allow surface to penetrate through the cap. The west end of the consolidation cell is being reconstructed to be within the property boundaries. The Yerba Buena Way (now Great American Parkway) cap surfaces were in satisfactory condition.

Title: Proposed Impacted Soil Removal Notice/Soil Management Plan
Title Link: https://www.envirostor.dtsc.ca.gov/public/final_documents2?global_id=43290008&doc_id=60346746
Area Name:
Area Link:
Sub Area:
Sub Area Link:
Document Type: Soils Management Plan
Date Completed: 12/31/2013
Comments: Notification was provided to DTSC that soil is to be removed from an approximately 25-feet long by 60-feet wide area at the western end of the consolidation cell where polycyclic aromatic hydrocarbon-impacted soil was placed in September 2001. DTSC approved the work proceeding and approved the Soil Management Plan and Health and Safety Plan that were submitted with the notification.

Title: DTSC Annual LUR Inspection and Report
Title Link: https://www.envirostor.dtsc.ca.gov/public/final_documents2?global_id=43290008&enforcement_id=6017071
Area Name:
Area Link:
Sub Area:
Sub Area Link:
Document Type: Land Use Restriction - Site Inspection/Visit
Date Completed: 5/16/2011
Comments:

Title: 2008 DTSC Annual Site Inspection and Report
Title Link: https://www.envirostor.dtsc.ca.gov/public/final_documents2?global_id=43290008&enforcement_id=6010868
Area Name:
Area Link:
Sub Area:
Sub Area Link:
Document Type: Land Use Restriction - Site Inspection/Visit
Date Completed: 4/25/2008
Comments: The roadway and cell area are in good condition. However, a section of the fence was damaged.

Title: Press Release - Certification
Title Link:
Area Name:

Map Key	Number of Records	Direction	Distance (mi/ft)	Elev/Diff (ft)	Site	DB

Area Link:
Sub Area:
Sub Area Link:
Document Type: Public Notice
Date Completed: 12/18/2003
Comments: Press Release issued announcing certification of the project.

Title: Operation and Maintenance Agreement
Title Link: https://www.envirostor.dtsc.ca.gov/public/final_documents2?global_id=43290008&enforcement_id=5003644
Area Name:
Area Link:
Sub Area:
Sub Area Link:
Document Type: Operation & Maintenance Order/Agreement
Date Completed: 11/10/2003
Comments: OMA - Operation and Maintenance Agreement approved, which requires operation and maintenance of the Consolidation Cell and Yerba Buena Way.

Title: Operations and Maintenance Workplan
Title Link: https://www.envirostor.dtsc.ca.gov/public/final_documents2?global_id=43290008&doc_id=5003645
Area Name:
Area Link:
Sub Area:
Sub Area Link:
Document Type: Operation and Maintenance Plan
Date Completed: 8/5/2003
Comments: O&M PLAN approved for operation and maintenance activities at both, the Consolidation Cell and Yerba Buena Way.

Title: VCA
Title Link: https://www.envirostor.dtsc.ca.gov/public/final_documents2?global_id=43290008&enforcement_id=5003175
Area Name:
Area Link:
Sub Area:
Sub Area Link:
Document Type: Standard Voluntary Agreement
Date Completed: 5/19/2000
Comments: VCA - Signed Voluntary Cleanup Agreement (VCA) with the City of Santa Clara for the investigation and remediation of PAHs at the site.

443	*1 of 1*	*S*	*0.84 / 4,414.18*	*9.93 / 5*	***TWIN CREEKS TECHNOLOGIES, INC.*** ***3930 N. FIRST STREET*** ***SAN JOSE CA 95134***	***ENVIROSTOR***

Estor/EPA ID: 71002098
Site Code:
Nat Priority List: NO
APN: NONE SPECIFIED
Census Tract: 6085505009
Site Type: TIERED PERMIT
Address Description: 3930 N. FIRST STREET
Office: CLEANUP BERKELEY
Special Program:
Funding:
Assembly District: 26
Senate District: 10
Permit Renewal Lead:
Public Partici Spclst:
Project Manager:
County: SANTA CLARA
Latitude: 37.4144283
Longitude: -121.9506576
Acres: 0 ACRES
Supervisor: MARK PIROS
Cleanup Status: INACTIVE - NEEDS EVALUATION AS OF 5/11/2009
Cleanup Oversight Agencies: NONE SPECIFIED
School District:
Past Use that Caused Contam: NONE SPECIFIED
Potential Media Affected: NONE SPECIFIED
Potential Contamin of Concern:

NONE SPECIFIED

Site History:

Facility Comments: TP initial notification 5/11/2009

Status: INACTIVE - NEEDS EVALUATION
Program Type: TIERED PERMIT
CalEnviroScreen Score: 40-45%
Summary Link: https://www.envirostor.dtsc.ca.gov/public/profile_report?global_id=71002098

Completed Activities

Title: Phase I Verification
Title Link: https://www.envirostor.dtsc.ca.gov/public/final_documents2?global_id=71002098&doc_id=60289585
Area Name:
Area Link:
Sub Area:
Sub Area Link:
Document Type: Phase 1
Date Completed: 5/7/2010
Comments: Phase I checklist indicates no further action. This has not been verified by DTSC.

---

444 | 1 of 1 | NE | 0.81 / 4,276.18 | 57.43 / 52 | **LUCAS NOVASENSOR**
1055 MISSION CT
FREMONT CA 94539 | ENVIROSTOR

Estor/EPA ID: 71002893
Site Code:
Nat Priority List: NO
APN: NONE SPECIFIED
Census Tract: 6001441503
Site Type: TIERED PERMIT
Address Description: 1055 MISSION CT
Office: CLEANUP BERKELEY
Special Program:
Funding:
Assembly District: 24
Senate District: 10
Permit Renewal Lead:
Public Partici Spclst:
Project Manager:
County: ALAMEDA
Latitude: 37.490979
Longitude: -121.9312119
Acres: 0 ACRES
Supervisor: KAREN TOTH
Cleanup Status: INACTIVE - NEEDS EVALUATION AS OF 5/4/2000
Cleanup Oversight Agencies: NONE SPECIFIED
School District:
Past Use that Caused Contam: NONE SPECIFIED
Potential Media Affected: NONE SPECIFIED
Potential Contamin of Concern:

NONE SPECIFIED

Site History:

Status: INACTIVE - NEEDS EVALUATION
Program Type: TIERED PERMIT
CalEnviroScreen Score: 40-45%
Summary Link: https://www.envirostor.dtsc.ca.gov/public/profile_report?global_id=71002893

Completed Activities

Title: Phase I Non-Submittal
Title Link:
Area Name:
Area Link:
Sub Area:
Sub Area Link:
Document Type: Phase 1 Non-Submittal
Date Completed: 10/27/2000
Comments: Drive by confirmed still in business. Portions under RWQCB oversight. Infromal conf.11/6/00

Title: Checklist and Initial Verification Inspection Report
Title Link:
Area Name:
Area Link:
Sub Area:
Sub Area Link:

Map Key	Number of Records	Direction	Distance (mi/ft)	Elev/Diff (ft)	Site	DB

Document Type: Phase I Verification
Date Completed: 11/7/1994
Comments: Some issues identified. Main issue appeared to be whether they were actually treating hazrdous waste onsite since the waste stream had a pH of 3.

Title: Inspection - Compliance Verification
Title Link:
Area Name:
Area Link:
Sub Area:
Sub Area Link:
Document Type: Compliance Verification
Date Completed: 5/4/2000
Comments: Phase I Non-Submittal Drive By

---

445 *1 of 6* | *SSW* | *0.00 / 23.96* | *8.91 / 3* | ***CITY OF SANTA CLARA-WATER & SEWER UTL-RABELLO STN***
5601 LAFAYETTE ST
SANTA CLARA CA 95050 | ***FINDS/FRS***

Registry ID: 110055709087
FIPS Code: 43
HUC Code: 18050003
Site Type Name: STATIONARY
Location Description:
Supplemental Location:
Create Date: 15-SEP-13
Update Date: 01-JUN-17
Interest Types: AIR EMISSIONS CLASSIFICATION UNKNOWN, STATE MASTER
SIC Codes: 9199
SIC Code Descriptions: GENERAL GOVERNMENT, NOT ELSEWHERE CLASSIFIED
NAICS Codes: 541320
NAICS Code Descriptions: LANDSCAPE ARCHITECTURAL SERVICES.
Conveyor: FRS-GEOCODE
Federal Facility Code:
Federal Agency Name:
Tribal Land Code:
Tribal Land Name:
Congressional Dist No: 15
Census Block Code: 060855050011025
EPA Region Code: 09
County Name: SANTA CLARA
US/Mexico Border Ind:
Latitude: 37.415649
Longitude: -121.972223
Reference Point: ENTRANCE POINT OF A FACILITY OR STATION
Coord Collection Method: ADDRESS MATCHING-HOUSE NUMBER
Accuracy Value: 50
Datum: NAD83
Source:
Facility Detail Rprt URL: https://ofmpub.epa.gov/frs_public2/fii_query_detail.disp_program_facility?p_registry_id=110055709087
Data Source: Facility Registry Service - Single File
Program Acronyms:

CA-CERS:10088665, CA-ENVIROVIEW:19892, EIS:14249211

---

445 *2 of 6* | *SSW* | *0.00 / 23.96* | *8.91 / 3* | ***PACIFIC GAS AND ELECTRIC***
5601 LAFAYETTE ST
SANTA CLARA CA 95054 | ***HAZNET***

SIC Code:
NAICS Code:
EPA ID: CAC002682283
Create Date: 12/21/2011
Fac Act Ind: No
Inact Date: 6/19/2012
Mailing City: SAN RAMON
Mailing State: CA
Mailing Zip: 94583
Region Code: 2
Owner Name: PACIFIC GAS AND ELECTRIC
Owner Addr 1: 5601 LAFAYETTE ST

Map Key	Number of Records	Direction	Distance (mi/ft)	Elev/Diff (ft)	Site	DB

County Code:	43	**Owner Addr 2:**	
County Name:	Santa Clara	**Owner City:**	SANTA CLARA
Mail Name:		**Owner State:**	CA
Mailing Addr 1:	3401 CROW CANYON RD	**Owner Zip:**	95054
Mailing Addr 2:		**Owner Phone:**	9254156384
Owner Fax:			

Details DTSC HWTS: The Department of Toxic Substances Control (DTSC) makes available a Waste Code Matrix showing each Waste Code, its description, and annual amounts in its Hazardous Waste Tracking System: https://hwts.dtsc.ca.gov/search

DTSC Handler Profile url: https://hwts.dtsc.ca.gov/facility/CAC002682283

445	3 of 6	SSW	0.00 / 23.96	8.91 / 3	**CITY OF SANTA CLARA** **5601 LAFAYETTE STREET** **SANTA CLARA CA 95054**	EMISSIONS

2006 Criteria Data

Facility ID:	17239	**CERR Code:**	
Facility SIC Code:	781	**TOGT:**	.002
CO:	43	**ROGT:**	.0016734
Air Basin:	SF	**COT:**	.006
District:	BA	**NOXT:**	.028
COID:	SCL	**SOXT:**	0
DISN:	BAY AREA AQMD	**PMT:**	.002
CHAPIS:		**PM10T:**	.001952

2006 Toxic Data

Facility ID:	17239	**COID:**	SCL
Facility SIC Code:	781	**DISN:**	BAY AREA AQMD
CO:	43	**CHAPIS:**	
Air Basin:	SF	**CERR Code:**	
District:	BA		
TS:			
Health Risk Asmt:			
Non-Cancer Chronic Haz Ind:			
Non-Cancer Acute Haz Ind:			

2007 Criteria Data

Facility ID:	17239	**CERR Code:**	
Facility SIC Code:	781	**TOGT:**	.002
CO:	43	**ROGT:**	.0016734
Air Basin:	SF	**COT:**	.006
District:	BA	**NOXT:**	.028
COID:	SCL	**SOXT:**	0
DISN:	BAY AREA AQMD	**PMT:**	.002
CHAPIS:		**PM10T:**	.001952

2007 Toxic Data

Facility ID:	17239	**COID:**	SCL
Facility SIC Code:	781	**DISN:**	BAY AREA AQMD
CO:	43	**CHAPIS:**	
Air Basin:	SF	**CERR Code:**	
District:	BA		
TS:			
Health Risk Asmt:			
Non-Cancer Chronic Haz Ind:			
Non-Cancer Acute Haz Ind:			

2008 Criteria Data

Facility ID:	17239	***CERR Code:***	
Facility SIC Code:	781	***TOGT:***	.005
CO:	43	***ROGT:***	.0041835
Air Basin:	SF	***COT:***	.013
District:	BA	***NOXT:***	.061
COID:	SCL	***SOXT:***	0
DISN:	BAY AREA AQMD	***PMT:***	.004
CHAPIS:		***PM10T:***	.003904

2008 Toxic Data

Facility ID:	17239	***COID:***	SCL
Facility SIC Code:	781	***DISN:***	BAY AREA AQMD
CO:	43	***CHAPIS:***	
Air Basin:	SF	***CERR Code:***	
District:	BA		
TS:			
Health Risk Asmt:			
Non-Cancer Chronic Haz Ind:			
Non-Cancer Acute Haz Ind:			

2009 Criteria Data

Facility ID:	17239	***CERR Code:***	
Facility SIC Code:	781	***TOGT:***	.005
CO:	43	***ROGT:***	.0041835
Air Basin:	SF	***COT:***	.013
District:	BA	***NOXT:***	.061
COID:	SCL	***SOXT:***	0
DISN:	BAY AREA AQMD	***PMT:***	. 00409836065573770491803278688524590163 9344
CHAPIS:		***PM10T:***	.004

2009 Toxic Data

Facility ID:	17239	***COID:***	SCL
Facility SIC Code:	781	***DISN:***	BAY AREA AQMD
CO:	43	***CHAPIS:***	
Air Basin:	SF	***CERR Code:***	
District:	BA		
TS:			
Health Risk Asmt:			
Non-Cancer Chronic Haz Ind:			
Non-Cancer Acute Haz Ind:			

2010 Toxic Data

Facility ID:	17239	***COID:***	SCL
Facility SIC Code:	781	***DISN:***	BAY AREA AQMD
CO:	43	***CHAPIS:***	
Air Basin:	SF	***CERR Code:***	
District:	BA		
TS:			
Health Risk Asmt:			
Non-Cancer Chronic Haz Ind:			
Non-Cancer Acute Haz Ind:			

2011 Criteria Data

Facility ID:	17239	***CERR Code:***	

Facility SIC Code:	781	**TOGT:**	.006
CO:	43	**ROGT:**	.0050202
Air Basin:	SF	**COT:**	.016
District:	BA	**NOXT:**	.074
COID:	SCL	**SOXT:**	0
DISN:	BAY AREA AQMD	**PMT:**	.00512295081967213114754098360655737704918
CHAPIS:		**PM10T:**	.005

2011 Toxic Data

Facility ID:	17239	**COID:**	SCL
Facility SIC Code:	781	**DISN:**	BAY AREA AQMD
CO:	43	**CHAPIS:**	
Air Basin:	SF	**CERR Code:**	
District:	BA		
TS:			
Health Risk Asmt:			
Non-Cancer Chronic Haz Ind:			
Non-Cancer Acute Haz Ind:			

2012 Criteria Data

Facility ID:	17239	**CERR Code:**	
Facility SIC Code:	781	**TOGT:**	.001
CO:	43	**ROGT:**	.0008367
Air Basin:	SF	**COT:**	.002
District:	BA	**NOXT:**	.008
COID:	SCL	**SOXT:**	0
DISN:	BAY AREA AQMD	**PMT:**	.00102459016393442622950819672131147540 9836
CHAPIS:		**PM10T:**	.001

2012 Toxic Data

Facility ID:	17239	**COID:**	SCL
Facility SIC Code:	781	**DISN:**	BAY AREA AQMD
CO:	43	**CHAPIS:**	
Air Basin:	SF	**CERR Code:**	
District:	BA		
TS:			
Health Risk Asmt:			
Non-Cancer Chronic Haz Ind:			
Non-Cancer Acute Haz Ind:			

2013 Criteria Data

Facility ID:	17239	**CERR Code:**	
Facility SIC Code:	781	**TOGT:**	.001
CO:	43	**ROGT:**	.0008367
Air Basin:	SF	**COT:**	.002
District:	BA	**NOXT:**	.008
COID:	SCL	**SOXT:**	0
DISN:	BAY AREA AQMD	**PMT:**	.001
CHAPIS:		**PM10T:**	.001

2013 Toxic Data

Facility ID:	17239	**COID:**	SCL
Facility SIC Code:	781	**DISN:**	BAY AREA AQMD
CO:	43	**CHAPIS:**	

Map Key	Number of Records	Direction	Distance (mi/ft)	Elev/Diff (ft)	Site	DB

Air Basin: SF
District: BA
TS:
Health Risk Asmt:
Non-Cancer Chronic Haz Ind:
Non-Cancer Acute Haz Ind:
CERR Code:

---

445 | ***4 of 6*** | ***SSW*** | ***0.00 / 23.96*** | ***8.91 / 3*** | ***CITY OF SANTA CLARA - RABELLO SEWER LIFT 5601 LAFAYETTE STREET SANTA CLARA CA 95054*** | ***EMISSIONS***

2014 Criteria Data

Facility ID:	17239	***CERR Code:***	
Facility SIC Code:	781	***TOGT:***	.000122715
CO:	43	***ROGT:***	
Air Basin:	SF	***COT:***	.000712765
District:	BA	***NOXT:***	.004513179
COID:	SCL	***SOXT:***	.000006025
DISN:	BAY AREA AQMD	***PMT:***	.000065903
CHAPIS:		***PM10T:***	.000063267

2014 Toxic Data

Facility ID:	17239	***COID:***	SCL
Facility SIC Code:	781	***DISN:***	BAY AREA AQMD
CO:	43	***CHAPIS:***	
Air Basin:	SF	***CERR Code:***	
District:	BA		
TS:			
Health Risk Asmt:			
Non-Cancer Chronic Haz Ind:			
Non-Cancer Acute Haz Ind:			

2015 Criteria Data

Facility ID:	17239	***CERR Code:***	
Facility SIC Code:	781	***TOGT:***	.000122715
CO:	43	***ROGT:***	.000098005
Air Basin:	SF	***COT:***	.000712765
District:	BA	***NOXT:***	.004513179
COID:	SCL	***SOXT:***	.000006025
DISN:	BAY AREA AQMD	***PMT:***	.000065903
CHAPIS:		***PM10T:***	.000063267

2015 Toxic Data

Facility ID:	17239	***COID:***	SCL
Facility SIC Code:	781	***DISN:***	BAY AREA AQMD
CO:	43	***CHAPIS:***	
Air Basin:	SF	***CERR Code:***	
District:	BA		
TS:			
Health Risk Asmt:			
Non-Cancer Chronic Haz Ind:			
Non-Cancer Acute Haz Ind:			

2016 Criteria Data

Facility ID:	17239	***CERR CODE:***	

Facility SIC Code:	781	**TOGT:**	.000122715
CO:	43	**ROGT:**	.0001078051275
Air Basin:	SF	**COT:**	.000712765
District:	BA	**NOXT:**	.004513179
COID:	SCL	**SOXT:**	.000006025
DISN:	BAY AREA AQMD	**PMT:**	.000065903
CHAPIS:		**PM10T:**	.000063267

2016 Toxic Data

Facility ID:	17239	**TS:**	
Facility SIC Code:	781	**HRA:**	
CERR CODE:		**CH Index:**	
COID:	SCL	**AH Index:**	
CO:	43	**Air Basin:**	SF
DISN:	BAY AREA AQMD	**District:**	BA
CHAPIS:			

---

445 | ***5 of 6*** | ***SSW*** | ***0.00 / 23.96*** | ***8.91 / 3*** | ***City of Santa Clara-Water & Sewer Utl-Rabello Stn 5601 LAFAYETTE ST SANTA CLARA CA 95050*** | ***CERS TANK***

Site ID:	19892
Latitude:	37.415616
Longitude:	-121.972040

Regulated Programs

EI ID:	110055709087
EI Description:	US EPA Air Emission Inventory System (EIS)
EI ID:	10088665
EI Description:	Aboveground Petroleum Storage
EI ID:	10088665
EI Description:	Chemical Storage Facilities

Violations

Violation Date:	05/10/2022	**Violation Source:**	CERS
Violation Program:	HMRRP	**Violation Division:**	Santa Clara City Fire Department
Citation:	HSC 6.95 25508(a)(3) - California Health and Safety Code, Chapter 6.95, Section(s) 25508(a)(3)		

Violation Notes:

Inventory is still reporting a 250 gal diesel generator, but it was replaced with a 2800 gal diesel tank. Update the inventory to reflect the capacity of the belly tank on site.

Violation Description:

Failure to complete and electronically submit hazardous material inventory information for all reportable hazardous materials on site at or above reportable quantities.

Violations

Violation Date:	05/10/2022	**Violation Source:**	CERS
Violation Program:	APSA	**Violation Division:**	Santa Clara City Fire Department
Citation:	HSC 6.67 25270.4.5(a) - California Health and Safety Code, Chapter 6.67, Section(s) 25270.4.5(a)		

Violation Notes:

Training documentation not available at time of inspection. Maintain training for a minimum of 3 years. Provide copies of training to the local CUPA.

Violation Description:

Failure to provide the following training to all oil-handling personnel:

1. Operation and maintenance of equipment to prevent discharges.

2. Discharge procedure protocols.

3. Applicable pollution control laws, rules, and regulations.

4. General facility operations.

5. Contents of the SPCC Plan.

Violations

Violation Date: 05/10/2022 ***Violation Source:*** CERS
Violation Program: HMRRP ***Violation Division:*** Santa Clara City Fire Department
Citation: HSC 6.95 25508(a)(3 - California Health and Safety Code, Chapter 6.95, Section(s) 25508(a)(3
Violation Notes:

The facility is subject to the aboveground storage tank act. Update the business activities page on CERS and submit the tank facility statement.

Violation Description:

Failure to report program data electronically.

Violations

Violation Date: 10/05/2020 ***Violation Source:*** CERS
Violation Program: HMRRP ***Violation Division:*** Santa Clara City Fire Department
Citation: HSC 6.95 25508.1(a)-(f) - California Health and Safety Code, Chapter 6.95, Section(s) 25508.1(a)-(f)
Violation Notes:

New generator tank with 2000 gal was not reported on CERS within 30 days of making the change. Update the inventory and resubmit on CERS.

Violation Description:

Failure to electronically update business plan within 30 days of any one of the following events:
A 100 percent or more increase in the quantity of a previously disclosed material.
Any handling of a previously undisclosed hazardous materials at or above reportable quantities.
A change of business address, business ownership, or business name.
A substantial change in the handler's operations that requires modification to any portion of the business plan.

Violations

Violation Date: 05/10/2022 ***Violation Source:*** CERS
Violation Program: APSA ***Violation Division:*** Santa Clara City Fire Department
Citation: HSC 6.67 25270.6(a)(1), 25270.6(a)(2) - California Health and Safety Code, Chapter 6.67, Section(s) 25270.6(a)(1), 25270.6(a)(2)
Violation Notes:

Facility has not submitted the tank facility statement on CERS. Update the inventory and the inventory would suffice as the tank facility statement annually.

Violation Description:

Failure to submit a tank facility statement on or before January 1 annually unless a current Business Plan has been submitted.

Violations

Violation Date: 10/05/2020 ***Violation Source:*** CERS
Violation Program: HMRRP ***Violation Division:*** Santa Clara City Fire Department

Citation: HSC 6.95 25508.2 - California Health and Safety Code, Chapter 6.95, Section(s) 25508.2
Violation Notes:

The Hazardous Materials Business Plan was last submitted 2/2019. Update the HMBP and resubmit on CERS.

Violation Description:

Failure to annually review and electronically certify that the business plan is complete and accurate on or before the annual due date.

Evaluations

Eval Date: 05/10/2022
Violations Found: Yes
Eval General Type: Compliance Evaluation Inspection
Eval Type: Routine done by local agency
Eval Division: Santa Clara City Fire Department
Eval Program: APSA
Eval Source: CERS
Eval Notes:

Eval Date: 10/05/2020
Violations Found: Yes
Eval General Type: Compliance Evaluation Inspection
Eval Type: Routine done by local agency
Eval Division: Santa Clara City Fire Department
Eval Program: HMRRP
Eval Source: CERS
Eval Notes:

Eval Date: 05/10/2022
Violations Found: Yes
Eval General Type: Compliance Evaluation Inspection
Eval Type: Routine done by local agency
Eval Division: Santa Clara City Fire Department
Eval Program: HMRRP
Eval Source: CERS
Eval Notes:

Affiliations

Affil Type Desc: Operator
Entity Name: TERRY WILCOX
Entity Title: OPERATOR
Address: 1500 WARBURTON AVE
City: SANTACLARA
State: CA
Country:
Zip Code:
Phone:

Affil Type Desc: Environmental Contact
Entity Name: TERRY WILCOX
Entity Title: WATER & SEWER SUPERINTENDENT
Address:
City:
State:
Country:
Zip Code:
Phone:

Affil Type Desc: Environmental Contact
Entity Name: NINA HAWK
Entity Title: ENVIRONMENTAL CONTACT
Address: 1500 WARBURTON AVE

City:	SANTACLARA
State:	CA
Country:	
Zip Code:	
Phone:	

Affil Type Desc:	Legal Owner
Entity Name:	Water & Sewer Utilities
Entity Title:	
Address:	1500 Warburton Ave
City:	Santa Clara
State:	CA
Country:	United States
Zip Code:	95050
Phone:	(408) 615-2000

Affil Type Desc:	Facility Owner
Entity Name:	CHRISTOPHER DE GROOT
Entity Title:	OWNER
Address:	1500 WARBURTON AVE
City:	SANTACLARA
State:	CA
Country:	
Zip Code:	
Phone:	

Affil Type Desc:	Environmental Contact
Entity Name:	ANDY DALE
Entity Title:	ASST. WATER SUPERINTENDENT-OPERATIONS
Address:	
City:	
State:	
Country:	
Zip Code:	
Phone:	

Affil Type Desc:	Parent Corporation
Entity Name:	City of Santa Clara - Water & Sewer Utilities Department
Entity Title:	
Address:	
City:	
State:	
Country:	
Zip Code:	
Phone:	

Affil Type Desc:	Facility Mailing Address
Entity Name:	Mailing Address
Entity Title:	
Address:	1500 Warburton Ave
City:	Santa Clara
State:	CA
Country:	
Zip Code:	95050
Phone:	

Affil Type Desc:	Identification Signer
Entity Name:	Gary Welling
Entity Title:	Director Water and Sewer Utilities
Address:	
City:	
State:	
Country:	
Zip Code:	
Phone:	

Affil Type Desc:	CUPA District
Entity Name:	Santa Clara City Fire Dept
Entity Title:	

Map Key	Number of Records	Direction	Distance (mi/ft)	Elev/Diff (ft)	Site	DB

Address: 1675 Lincoln Street
City: Santa Clara
State: CA
Country:
Zip Code: 95050
Phone: (408) 615-4970

Affil Type Desc: Operator
Entity Name: Garrett Brown
Entity Title:
Address:
City:
State:
Country:
Zip Code:
Phone: (408) 615-2071

Affil Type Desc: Environmental Contact
Entity Name: Diane Asuncion
Entity Title:
Address: 1500 Warburton Ave
City: Santa Clara
State: CA
Country:
Zip Code: 95050
Phone:

Affil Type Desc: Document Preparer
Entity Name: Diane Asuncion
Entity Title:
Address:
City:
State:
Country:
Zip Code:
Phone:

Coordinates

Env Int Type Code: FRS-AIR
Program ID: 110055709087
Latitude: 37.415649
Longitude: -121.972220
Coord Name:
Ref Point Type Desc: Unknown

---

445 | ***6 of 6*** | ***SSW*** | ***0.00 / 23.96*** | ***8.91 / 3*** | ***PACIFIC GAS AND ELECTRIC 5601 LAFAYETTE ST SANTA CLARA CA 95054*** | ***HAZ GEN***

Epa ID: CAC002670079
Address 2:
Details DTSC HWTS: The Department of Toxic Substances Control (DTSC) makes available a Waste Code Matrix showing each Waste Code, its description, and annual amounts in its Hazardous Waste Tracking System: https://hwts.dtsc.ca.gov/search
Handler Profile URL: https://hwts.dtsc.ca.gov/facility/CAC002670079
Facility County: 43
County: Santa Clara

---

446 | ***1 of 3*** | ***SSW*** | ***0.01 / 34.05*** | ***8.84 / 3*** | ***PG AND E GTP - 5599 LAFAYETTE ST, SANTA CLARA 5599 LAFAYETTE ST SANTA CLARA CA 95054*** | ***RCRA LQG***

EPA Handler ID: CAP000256164
Gen Status Universe: Large Quantity Generator
Contact Name: MATTHEW NUSHWAT
Contact Address: 6111 , BOLLINGER CANYON RD , , SAN RAMON , CA, 94583 , US
Contact Phone No and Ext: 925-244-3664
Contact Email: MMN8@PGE.COM
Contact Country: US

County Name:	SANTA CLARA
EPA Region:	09
Land Type:	Private
Receive Date:	20161103
Location Latitude:	37.409583
Location Longitude:	-121.968662

Violation/Evaluation Summary

Note:	NO RECORDS: As of Apr 2023, there are no Compliance Monitoring and Enforcement (violation) records associated with this facility (EPA ID).

Handler Summary

Importer Activity:	No
Mixed Waste Generator:	No
Transporter Activity:	No
Transfer Facility:	No
Onsite Burner Exemption:	No
Furnace Exemption:	No
Underground Injection Activity:	No
Commercial TSD:	No
Used Oil Transporter:	No
Used Oil Transfer Facility:	No
Used Oil Processor:	No
Used Oil Refiner:	No
Used Oil Burner:	No
Used Oil Market Burner:	No
Used Oil Spec Marketer:	No

Hazardous Waste Handler Details

Sequence No:	1
Receive Date:	20161103
Handler Name:	PG AND E GTP - 5599 LAFAYETTE ST, SANTA CLARA
Federal Waste Generator Code:	1
Generator Code Description:	Large Quantity Generator
Source Type:	Annual/Biennial Report update with Notification

Waste Code Details

Hazardous Waste Code:	D009
Waste Code Description:	MERCURY
Hazardous Waste Code:	181
Waste Code Description:	Other inorganic solid waste
Hazardous Waste Code:	132
Waste Code Description:	Aqueous solution w/metals (< restricted levels and see waste code 121 for a list of metals)

Hazardous Waste Handler Details

Sequence No:	1
Receive Date:	20151008
Handler Name:	PG&E PIPELINE HYDROTEST PROJECT T-402-14
Federal Waste Generator Code:	1
Generator Code Description:	Large Quantity Generator
Source Type:	Temporary

Waste Code Details

Hazardous Waste Code:	D009

Waste Code Description: MERCURY

Hazardous Waste Code: 135
Waste Code Description: Unspecified aqueous solution

Owner/Operator Details

Owner/Operator Ind:	Current Owner	**Street No:**	77
Type:	Private	**Street 1:**	BEALE ST
Name:	PACIFIC GAS & ELECTRIC CO	**Street 2:**	
Dt Became Current:	19090101	**City:**	SAN FRANCISCO
Dt Ended Current:		**State:**	CA
Phone:	925-459-6961	**Country:**	US
Source Type:	Temporary	**Zip Code:**	94105

Owner/Operator Ind:	Current Operator	**Street No:**	
Type:	Private	**Street 1:**	
Name:	PACIFIC GAS & ELECTRIC CO	**Street 2:**	
Dt Became Current:	19090101	**City:**	
Dt Ended Current:		**State:**	
Phone:		**Country:**	US
Source Type:	Temporary	**Zip Code:**	

Owner/Operator Ind:	Current Operator	**Street No:**	
Type:	Private	**Street 1:**	
Name:	PACIFIC GAS & ELECTRIC COMPANY	**Street 2:**	
Dt Became Current:	19540101	**City:**	
Dt Ended Current:		**State:**	
Phone:		**Country:**	
Source Type:	Annual/Biennial Report update with Notification	**Zip Code:**	

Owner/Operator Ind:	Current Owner	**Street No:**	77
Type:	Private	**Street 1:**	BEALE STREET
Name:	PACIFIC GAS & ELECTRIC COMPANY	**Street 2:**	
Dt Became Current:	19540101	**City:**	SAN FRANCISCO
Dt Ended Current:		**State:**	CA
Phone:	925-244-3664	**Country:**	US
Source Type:	Annual/Biennial Report update with Notification	**Zip Code:**	94105

Historical Handler Details

Receive Dt: 20151008
Generator Code Description: Large Quantity Generator
Handler Name: PG&E PIPELINE HYDROTEST PROJECT T-402-14

---

446 **2 of 3** **SSW** **0.01 / 34.05** **8.84 / 3** ***PG AND E GTP - 5599 LAFAYETTE ST, SANTA CLARA***
5599 LAFAYETTE ST
SANTA CLARA CA 95054 ***FINDS/FRS***

Registry ID: 110070124121
FIPS Code: 06085
HUC Code: 18050003
Site Type Name: STATIONARY
Location Description:
Supplemental Location:
Create Date: 17-OCT-17
Update Date:
Interest Types: HAZARDOUS WASTE BIENNIAL REPORTER, LQG
SIC Codes:
SIC Code Descriptions:
NAICS Codes:
NAICS Code Descriptions:
Conveyor: RCRAINFO
Federal Facility Code:
Federal Agency Name:

Map Key	Number of Records	Direction	Distance (mi/ft)	Elev/Diff (ft)	Site	DB

Tribal Land Code:
Tribal Land Name:
Congressional Dist No: 15
Census Block Code: 060855050011031
EPA Region Code: 09
County Name: SANTA CLARA
US/Mexico Border Ind:
Latitude: 37.409583
Longitude: -121.968662
Reference Point: ENTRANCE POINT OF A FACILITY OR STATION
Coord Collection Method: GDT-ADDRESS MATCHING (GEOCODING)
Accuracy Value:
Datum: NAD83
Source:
Facility Detail Rprt URL: https://ofmpub.epa.gov/frs_public2/fii_query_detail.disp_program_facility?p_registry_id=110070124121
Data Source: Facility Registry Service - Single File
Program Acronyms:

BR:CAP000256164, RCRAINFO:CAP000256164

446	3 of 3	SSW	0.01 / 34.05	8.84 / 3	***PG&E PIPELINE HYDROTEST PROJECT T-402-14 5599 LAFAYETTE ST SANTA CLARA CA 95054***	HAZ GEN

Epa ID: CAP000256164
Address 2:
Facility County: 43
County: Santa Clara
Details DTSC HWTS: The Department of Toxic Substances Control (DTSC) makes available a Waste Code Matrix showing each Waste Code, its description, and annual amounts in its Hazardous Waste Tracking System: https://hwts.dtsc.ca.gov/search
Handler Profile URL: https://hwts.dtsc.ca.gov/facility/CAP000256164

447	1 of 1	SSW	0.36 / 1,894.13	23.38 / 18	***CA***	PFAS GW

Well ID: L10005750092-G-14
Gm Dataset Name: WB_CLEANUP
Gm Data Source: GeoTracker
Gm Well Category: MONITORING
SRS Datum: NAD83
Gm Altwell Id1: G-14
Gm Altwell Id2:
Gm Altwell Id3:
SRS Latitude: 37.418048599999999
SRS Longitude: -121.9800911
Latitude: 37.418048599999999
Longitude: -121.9800911

Well Details

Gm Cas No:
Gm Result: 19
Gm Result Modifier: <
Gm Result Units: NG/L
Gm Chemical Vvl: PFNA
Gm Reporting Limit: 19
Gm Well Depth Ft:
Gm Chemical Name: Perfluorononanoic acid
Gm Samp Collection Date: 04/26/2022
Gm Screen Top Depth Ft: 48.25
Gm Screen Bottom Depth Ft: 51.75
SRC Samp Collection Date: 04/26/2022
SRC Samp Collection Time: 1210
SRC Screen Top Depth Ft: 48.25
SRC Screen Bottom Depth Ft: 51.75
SRC Lab Note:
SRC Chemical: PFNA
SRC Result: 19
SRC Result Modifie: <
SRC Result Units: NG/L
SRC Report Limit: 19
SRC Analytic Meth: QSMPFAS
SRC Well Depth Ft:

Well Details

Gm Cas No:		***SRC Chemical:***	PFBSA
Gm Result:	19	***SRC Result:***	19
Gm Result Modifier:	<	***SRC Result Modifie:***	<
Gm Result Units:	NG/L	***SRC Result Units:***	NG/L
Gm Chemical Vvl:	PFBSA	***SRC Report Limit:***	19
Gm Reporting Limit:	19	***SRC Analytic Meth:***	QSMPFAS
Gm Well Depth Ft:		***SRC Well Depth Ft:***	
Gm Chemical Name:	Perfluorobutanesulfonic acid		
Gm Samp Collection Date:	04/26/2022		
Gm Screen Top Depth Ft:	48.25		
Gm Screen Bottom Depth Ft:	51.75		
SRC Samp Collection Date:	04/26/2022		
SRC Samp Collection Time:	1210		
SRC Screen Top Depth Ft:	48.25		
SRC Screen Bottom Depth Ft:	51.75		
SRC Lab Note:			

Well Details

Gm Cas No:		***SRC Chemical:***	PFTEDA
Gm Result:	19	***SRC Result:***	19
Gm Result Modifier:	<	***SRC Result Modifie:***	<
Gm Result Units:	NG/L	***SRC Result Units:***	NG/L
Gm Chemical Vvl:	PFTEDA	***SRC Report Limit:***	19
Gm Reporting Limit:	19	***SRC Analytic Meth:***	QSMPFAS
Gm Well Depth Ft:		***SRC Well Depth Ft:***	
Gm Chemical Name:	Perfluorotetradecanoic acid		
Gm Samp Collection Date:	04/26/2022		
Gm Screen Top Depth Ft:	48.25		
Gm Screen Bottom Depth Ft:	51.75		
SRC Samp Collection Date:	04/26/2022		
SRC Samp Collection Time:	1210		
SRC Screen Top Depth Ft:	48.25		
SRC Screen Bottom Depth Ft:	51.75		
SRC Lab Note:			

Well Details

Gm Cas No:		***SRC Chemical:***	5:3FTCA
Gm Result:	19	***SRC Result:***	19
Gm Result Modifier:	<	***SRC Result Modifie:***	<
Gm Result Units:	NG/L	***SRC Result Units:***	NG/L
Gm Chemical Vvl:	5:3FTCA	***SRC Report Limit:***	19
Gm Reporting Limit:	19	***SRC Analytic Meth:***	QSMPFAS
Gm Well Depth Ft:		***SRC Well Depth Ft:***	
Gm Chemical Name:	2H,2H,3H,3H-Perfluorooctanoic Acid		
Gm Samp Collection Date:	04/26/2022		
Gm Screen Top Depth Ft:	48.25		
Gm Screen Bottom Depth Ft:	51.75		
SRC Samp Collection Date:	04/26/2022		
SRC Samp Collection Time:	1210		
SRC Screen Top Depth Ft:	48.25		
SRC Screen Bottom Depth Ft:	51.75		
SRC Lab Note:			

Well Details

Gm Cas No:		***SRC Chemical:***	8:2FTS
Gm Result:	19	***SRC Result:***	19
Gm Result Modifier:	<	***SRC Result Modifie:***	<
Gm Result Units:	NG/L	***SRC Result Units:***	NG/L
Gm Chemical Vvl:	8:2FTS	***SRC Report Limit:***	19
Gm Reporting Limit:	19	***SRC Analytic Meth:***	QSMPFAS

Gm Well Depth Ft:		**SRC Well Depth Ft:**	
Gm Chemical Name:	8:2 Fluorotelomer sulfonic acid		
Gm Samp Collection Date:	04/26/2022		
Gm Screen Top Depth Ft:	48.25		
Gm Screen Bottom Depth Ft:	51.75		
SRC Samp Collection Date:	04/26/2022		
SRC Samp Collection Time:	1210		
SRC Screen Top Depth Ft:	48.25		
SRC Screen Bottom Depth Ft:	51.75		
SRC Lab Note:			

Well Details

Gm Cas No:		**SRC Chemical:**	PFBTA
Gm Result:	430	**SRC Result:**	430
Gm Result Modifier:	=	**SRC Result Modifie:**	=
Gm Result Units:	NG/L	**SRC Result Units:**	NG/L
Gm Chemical Vvl:	PFBTA	**SRC Report Limit:**	47
Gm Reporting Limit:	47	**SRC Analytic Meth:**	QSMPFAS
Gm Well Depth Ft:		**SRC Well Depth Ft:**	
Gm Chemical Name:	Perfluorobutanoic acid		
Gm Samp Collection Date:	04/26/2022		
Gm Screen Top Depth Ft:	48.25		
Gm Screen Bottom Depth Ft:	51.75		
SRC Samp Collection Date:	04/26/2022		
SRC Samp Collection Time:	1210		
SRC Screen Top Depth Ft:	48.25		
SRC Screen Bottom Depth Ft:	51.75		
SRC Lab Note:			

Well Details

Gm Cas No:		**SRC Chemical:**	PFDOA
Gm Result:	19	**SRC Result:**	19
Gm Result Modifier:	<	**SRC Result Modifie:**	<
Gm Result Units:	NG/L	**SRC Result Units:**	NG/L
Gm Chemical Vvl:	PFDOA	**SRC Report Limit:**	19
Gm Reporting Limit:	19	**SRC Analytic Meth:**	QSMPFAS
Gm Well Depth Ft:		**SRC Well Depth Ft:**	
Gm Chemical Name:	Perfluorododecanoic acid		
Gm Samp Collection Date:	04/26/2022		
Gm Screen Top Depth Ft:	48.25		
Gm Screen Bottom Depth Ft:	51.75		
SRC Samp Collection Date:	04/26/2022		
SRC Samp Collection Time:	1210		
SRC Screen Top Depth Ft:	48.25		
SRC Screen Bottom Depth Ft:	51.75		
SRC Lab Note:			

Well Details

Gm Cas No:		**SRC Chemical:**	PFNS
Gm Result:	19	**SRC Result:**	19
Gm Result Modifier:	<	**SRC Result Modifie:**	<
Gm Result Units:	NG/L	**SRC Result Units:**	NG/L
Gm Chemical Vvl:	PFNS	**SRC Report Limit:**	19
Gm Reporting Limit:	19	**SRC Analytic Meth:**	QSMPFAS
Gm Well Depth Ft:		**SRC Well Depth Ft:**	
Gm Chemical Name:	Perfluorononanesulfonic acid		
Gm Samp Collection Date:	04/26/2022		
Gm Screen Top Depth Ft:	48.25		
Gm Screen Bottom Depth Ft:	51.75		
SRC Samp Collection Date:	04/26/2022		
SRC Samp Collection Time:	1210		
SRC Screen Top Depth Ft:	48.25		

SRC Screen Bottom Depth Ft: 51.75
SRC Lab Note:

Well Details

Gm Cas No:
Gm Result: 27
Gm Result Modifier: =
Gm Result Units: NG/L
Gm Chemical Vvl: PFOS
Gm Reporting Limit: 19
Gm Well Depth Ft:
Gm Chemical Name: Perfluorooctanoic sulfonate
Gm Samp Collection Date: 04/26/2022
Gm Screen Top Depth Ft: 48.25
Gm Screen Bottom Depth Ft: 51.75
SRC Samp Collection Date: 04/26/2022
SRC Samp Collection Time: 1210
SRC Screen Top Depth Ft: 48.25
SRC Screen Bottom Depth Ft: 51.75
SRC Lab Note:
SRC Chemical: PFOS
SRC Result: 27
SRC Result Modifie: =
SRC Result Units: NG/L
SRC Report Limit: 19
SRC Analytic Meth: QSMPFAS
SRC Well Depth Ft:

Well Details

Gm Cas No:
Gm Result: 19
Gm Result Modifier: <
Gm Result Units: NG/L
Gm Chemical Vvl: ADONA
Gm Reporting Limit: 19
Gm Well Depth Ft:
Gm Chemical Name: 4,8-Dioxa-3H-perfluorononanoic acid
Gm Samp Collection Date: 04/26/2022
Gm Screen Top Depth Ft: 48.25
Gm Screen Bottom Depth Ft: 51.75
SRC Samp Collection Date: 04/26/2022
SRC Samp Collection Time: 1210
SRC Screen Top Depth Ft: 48.25
SRC Screen Bottom Depth Ft: 51.75
SRC Lab Note:
SRC Chemical: ADONA
SRC Result: 19
SRC Result Modifie: <
SRC Result Units: NG/L
SRC Report Limit: 19
SRC Analytic Meth: QSMPFAS
SRC Well Depth Ft:

Well Details

Gm Cas No:
Gm Result: 47
Gm Result Modifier: <
Gm Result Units: NG/L
Gm Chemical Vvl: NETFOSAA
Gm Reporting Limit: 47
Gm Well Depth Ft:
Gm Chemical Name: N-Ethyl perfluorooctane sulfonamidoacetic acid
Gm Samp Collection Date: 04/26/2022
Gm Screen Top Depth Ft: 48.25
Gm Screen Bottom Depth Ft: 51.75
SRC Samp Collection Date: 04/26/2022
SRC Samp Collection Time: 1210
SRC Screen Top Depth Ft: 48.25
SRC Screen Bottom Depth Ft: 51.75
SRC Lab Note:
SRC Chemical: NETFOSAA
SRC Result: 47
SRC Result Modifie: <
SRC Result Units: NG/L
SRC Report Limit: 47
SRC Analytic Meth: QSMPFAS
SRC Well Depth Ft:

Well Details

Gm Cas No:
Gm Result: 19
SRC Chemical: 3:3FTCA
SRC Result: 19

Gm Result Modifier:	<	**SRC Result Modifie:**	<
Gm Result Units:	NG/L	**SRC Result Units:**	NG/L
Gm Chemical Vvl:	3:3FTCA	**SRC Report Limit:**	19
Gm Reporting Limit:	19	**SRC Analytic Meth:**	QSMPFAS
Gm Well Depth Ft:		**SRC Well Depth Ft:**	
Gm Chemical Name:	4,4,5,5,6,6,6-HeptafluorohexanoicAcid		
Gm Samp Collection Date:	04/26/2022		
Gm Screen Top Depth Ft:	48.25		
Gm Screen Bottom Depth Ft:	51.75		
SRC Samp Collection Date:	04/26/2022		
SRC Samp Collection Time:	1210		
SRC Screen Top Depth Ft:	48.25		
SRC Screen Bottom Depth Ft:	51.75		
SRC Lab Note:			

Well Details

Gm Cas No:		**SRC Chemical:**	PFHXSA
Gm Result:	19	**SRC Result:**	19
Gm Result Modifier:	<	**SRC Result Modifie:**	<
Gm Result Units:	NG/L	**SRC Result Units:**	NG/L
Gm Chemical Vvl:	PFHXSA	**SRC Report Limit:**	19
Gm Reporting Limit:	19	**SRC Analytic Meth:**	QSMPFAS
Gm Well Depth Ft:		**SRC Well Depth Ft:**	
Gm Chemical Name:	Perfluorohexanesulfonic acid		
Gm Samp Collection Date:	04/26/2022		
Gm Screen Top Depth Ft:	48.25		
Gm Screen Bottom Depth Ft:	51.75		
SRC Samp Collection Date:	04/26/2022		
SRC Samp Collection Time:	1210		
SRC Screen Top Depth Ft:	48.25		
SRC Screen Bottom Depth Ft:	51.75		
SRC Lab Note:			

Well Details

Gm Cas No:		**SRC Chemical:**	NMEFOSAA
Gm Result:	47	**SRC Result:**	47
Gm Result Modifier:	<	**SRC Result Modifie:**	<
Gm Result Units:	NG/L	**SRC Result Units:**	NG/L
Gm Chemical Vvl:	NMEFOSAA	**SRC Report Limit:**	47
Gm Reporting Limit:	47	**SRC Analytic Meth:**	QSMPFAS
Gm Well Depth Ft:		**SRC Well Depth Ft:**	
Gm Chemical Name:	N-Methyl perfluorooctane sulfonamidoacetic acid		
Gm Samp Collection Date:	04/26/2022		
Gm Screen Top Depth Ft:	48.25		
Gm Screen Bottom Depth Ft:	51.75		
SRC Samp Collection Date:	04/26/2022		
SRC Samp Collection Time:	1210		
SRC Screen Top Depth Ft:	48.25		
SRC Screen Bottom Depth Ft:	51.75		
SRC Lab Note:			

Well Details

Gm Cas No:		**SRC Chemical:**	11ClPF3OUDS
Gm Result:	19	**SRC Result:**	19
Gm Result Modifier:	<	**SRC Result Modifie:**	<
Gm Result Units:	NG/L	**SRC Result Units:**	NG/L
Gm Chemical Vvl:	11ClPF3OUDS	**SRC Report Limit:**	19
Gm Reporting Limit:	19	**SRC Analytic Meth:**	QSMPFAS
Gm Well Depth Ft:		**SRC Well Depth Ft:**	
Gm Chemical Name:	11-Chloroeicosafluoro-3-oxaundecane-1-sulfonic acid		
Gm Samp Collection Date:	04/26/2022		
Gm Screen Top Depth Ft:	48.25		

Gm Screen Bottom Depth Ft: 51.75
SRC Samp Collection Date: 04/26/2022
SRC Samp Collection Time: 1210
SRC Screen Top Depth Ft: 48.25
SRC Screen Bottom Depth Ft: 51.75
SRC Lab Note:

Well Details

Gm Cas No:
Gm Result: 19
Gm Result Modifier: <
Gm Result Units: NG/L
Gm Chemical Vvl: PFHPSA
Gm Reporting Limit: 19
Gm Well Depth Ft:
Gm Chemical Name: Perfluoroheptanesulfonic acid
Gm Samp Collection Date: 04/26/2022
Gm Screen Top Depth Ft: 48.25
Gm Screen Bottom Depth Ft: 51.75
SRC Samp Collection Date: 04/26/2022
SRC Samp Collection Time: 1210
SRC Screen Top Depth Ft: 48.25
SRC Screen Bottom Depth Ft: 51.75
SRC Lab Note:

SRC Chemical: PFHPSA
SRC Result: 19
SRC Result Modifie: <
SRC Result Units: NG/L
SRC Report Limit: 19
SRC Analytic Meth: QSMPFAS
SRC Well Depth Ft:

Well Details

Gm Cas No:
Gm Result: 19
Gm Result Modifier: <
Gm Result Units: NG/L
Gm Chemical Vvl: PFUNDCA
Gm Reporting Limit: 19
Gm Well Depth Ft:
Gm Chemical Name: Perfluoroundecanoic acid
Gm Samp Collection Date: 04/26/2022
Gm Screen Top Depth Ft: 48.25
Gm Screen Bottom Depth Ft: 51.75
SRC Samp Collection Date: 04/26/2022
SRC Samp Collection Time: 1210
SRC Screen Top Depth Ft: 48.25
SRC Screen Bottom Depth Ft: 51.75
SRC Lab Note:

SRC Chemical: PFUNDCA
SRC Result: 19
SRC Result Modifie: <
SRC Result Units: NG/L
SRC Report Limit: 19
SRC Analytic Meth: QSMPFAS
SRC Well Depth Ft:

Well Details

Gm Cas No:
Gm Result: 52
Gm Result Modifier: =
Gm Result Units: NG/L
Gm Chemical Vvl: PFPA
Gm Reporting Limit: 19
Gm Well Depth Ft:
Gm Chemical Name: Perfluoropentanoicacid
Gm Samp Collection Date: 04/26/2022
Gm Screen Top Depth Ft: 48.25
Gm Screen Bottom Depth Ft: 51.75
SRC Samp Collection Date: 04/26/2022
SRC Samp Collection Time: 1210
SRC Screen Top Depth Ft: 48.25
SRC Screen Bottom Depth Ft: 51.75
SRC Lab Note:

SRC Chemical: PFPA
SRC Result: 52
SRC Result Modifie: =
SRC Result Units: NG/L
SRC Report Limit: 19
SRC Analytic Meth: QSMPFAS
SRC Well Depth Ft:

Well Details

Gm Cas No:		***SRC Chemical:***	PFOA
Gm Result:	170	***SRC Result:***	170
Gm Result Modifier:	=	***SRC Result Modifie:***	=
Gm Result Units:	NG/L	***SRC Result Units:***	NG/L
Gm Chemical Vvl:	PFOA	***SRC Report Limit:***	19
Gm Reporting Limit:	19	***SRC Analytic Meth:***	QSMPFAS
Gm Well Depth Ft:		***SRC Well Depth Ft:***	
Gm Chemical Name:	Perfluorooctanoic acid		
Gm Samp Collection Date:	04/26/2022		
Gm Screen Top Depth Ft:	48.25		
Gm Screen Bottom Depth Ft:	51.75		
SRC Samp Collection Date:	04/26/2022		
SRC Samp Collection Time:	1210		
SRC Screen Top Depth Ft:	48.25		
SRC Screen Bottom Depth Ft:	51.75		
SRC Lab Note:			

Well Details

Gm Cas No:		***SRC Chemical:***	PFNDCA
Gm Result:	19	***SRC Result:***	19
Gm Result Modifier:	<	***SRC Result Modifie:***	<
Gm Result Units:	NG/L	***SRC Result Units:***	NG/L
Gm Chemical Vvl:	PFNDCA	***SRC Report Limit:***	19
Gm Reporting Limit:	19	***SRC Analytic Meth:***	QSMPFAS
Gm Well Depth Ft:		***SRC Well Depth Ft:***	
Gm Chemical Name:	Perfluorodecanoic acid		
Gm Samp Collection Date:	04/26/2022		
Gm Screen Top Depth Ft:	48.25		
Gm Screen Bottom Depth Ft:	51.75		
SRC Samp Collection Date:	04/26/2022		
SRC Samp Collection Time:	1210		
SRC Screen Top Depth Ft:	48.25		
SRC Screen Bottom Depth Ft:	51.75		
SRC Lab Note:			

Well Details

Gm Cas No:		***SRC Chemical:***	PFHA
Gm Result:	66	***SRC Result:***	66
Gm Result Modifier:	=	***SRC Result Modifie:***	=
Gm Result Units:	NG/L	***SRC Result Units:***	NG/L
Gm Chemical Vvl:	PFHA	***SRC Report Limit:***	19
Gm Reporting Limit:	19	***SRC Analytic Meth:***	QSMPFAS
Gm Well Depth Ft:		***SRC Well Depth Ft:***	
Gm Chemical Name:	Perfluorohexanoic acid		
Gm Samp Collection Date:	04/26/2022		
Gm Screen Top Depth Ft:	48.25		
Gm Screen Bottom Depth Ft:	51.75		
SRC Samp Collection Date:	04/26/2022		
SRC Samp Collection Time:	1210		
SRC Screen Top Depth Ft:	48.25		
SRC Screen Bottom Depth Ft:	51.75		
SRC Lab Note:			

Well Details

Gm Cas No:		***SRC Chemical:***	6:2FTS
Gm Result:	47	***SRC Result:***	47
Gm Result Modifier:	<	***SRC Result Modifie:***	<
Gm Result Units:	NG/L	***SRC Result Units:***	NG/L
Gm Chemical Vvl:	6:2FTS	***SRC Report Limit:***	47
Gm Reporting Limit:	47	***SRC Analytic Meth:***	QSMPFAS

Gm Well Depth Ft: ***SRC Well Depth Ft:***
Gm Chemical Name: 6:2 Fluorotelomer sulfonic acid
Gm Samp Collection Date: 04/26/2022
Gm Screen Top Depth Ft: 48.25
Gm Screen Bottom Depth Ft: 51.75
SRC Samp Collection Date: 04/26/2022
SRC Samp Collection Time: 1210
SRC Screen Top Depth Ft: 48.25
SRC Screen Bottom Depth Ft: 51.75
SRC Lab Note:

Well Details

Gm Cas No: ***SRC Chemical:*** PFDSA
Gm Result: 19 ***SRC Result:*** 19
Gm Result Modifier: < ***SRC Result Modifie:*** <
Gm Result Units: NG/L ***SRC Result Units:*** NG/L
Gm Chemical Vvl: PFDSA ***SRC Report Limit:*** 19
Gm Reporting Limit: 19 ***SRC Analytic Meth:*** QSMPFAS
Gm Well Depth Ft: ***SRC Well Depth Ft:***
Gm Chemical Name: Perfluorodecanesulfonic acid
Gm Samp Collection Date: 04/26/2022
Gm Screen Top Depth Ft: 48.25
Gm Screen Bottom Depth Ft: 51.75
SRC Samp Collection Date: 04/26/2022
SRC Samp Collection Time: 1210
SRC Screen Top Depth Ft: 48.25
SRC Screen Bottom Depth Ft: 51.75
SRC Lab Note:

Well Details

Gm Cas No: ***SRC Chemical:*** PFHPA
Gm Result: 35 ***SRC Result:*** 35
Gm Result Modifier: = ***SRC Result Modifie:*** =
Gm Result Units: NG/L ***SRC Result Units:*** NG/L
Gm Chemical Vvl: PFHPA ***SRC Report Limit:*** 19
Gm Reporting Limit: 19 ***SRC Analytic Meth:*** QSMPFAS
Gm Well Depth Ft: ***SRC Well Depth Ft:***
Gm Chemical Name: Perfluoroheptanoic acid
Gm Samp Collection Date: 04/26/2022
Gm Screen Top Depth Ft: 48.25
Gm Screen Bottom Depth Ft: 51.75
SRC Samp Collection Date: 04/26/2022
SRC Samp Collection Time: 1210
SRC Screen Top Depth Ft: 48.25
SRC Screen Bottom Depth Ft: 51.75
SRC Lab Note:

Well Details

Gm Cas No: ***SRC Chemical:*** HFPA-DA
Gm Result: 37 ***SRC Result:*** 37
Gm Result Modifier: < ***SRC Result Modifie:*** <
Gm Result Units: NG/L ***SRC Result Units:*** NG/L
Gm Chemical Vvl: HFPA-DA ***SRC Report Limit:*** 37
Gm Reporting Limit: 37 ***SRC Analytic Meth:*** QSMPFAS
Gm Well Depth Ft: ***SRC Well Depth Ft:***
Gm Chemical Name: 2,3,3,3-tetrafluoro-2-(1,1,2,2,3,3,3-heptafluoropropoxy) propanoic acid
Gm Samp Collection Date: 04/26/2022
Gm Screen Top Depth Ft: 48.25
Gm Screen Bottom Depth Ft: 51.75
SRC Samp Collection Date: 04/26/2022
SRC Samp Collection Time: 1210
SRC Screen Top Depth Ft: 48.25

SRC Screen Bottom Depth Ft: 51.75
SRC Lab Note:

Well Details

Gm Cas No:
Gm Result: 19
Gm Result Modifier: <
Gm Result Units: NG/L
Gm Chemical Vvl: PFTRIDA
Gm Reporting Limit: 19
Gm Well Depth Ft:
Gm Chemical Name: Perfluorotridecanoic acid
Gm Samp Collection Date: 04/26/2022
Gm Screen Top Depth Ft: 48.25
Gm Screen Bottom Depth Ft: 51.75
SRC Samp Collection Date: 04/26/2022
SRC Samp Collection Time: 1210
SRC Screen Top Depth Ft: 48.25
SRC Screen Bottom Depth Ft: 51.75
SRC Lab Note:
SRC Chemical: PFTRIDA
SRC Result: 19
SRC Result Modifie: <
SRC Result Units: NG/L
SRC Report Limit: 19
SRC Analytic Meth: QSMPFAS
SRC Well Depth Ft:

Well Details

Gm Cas No:
Gm Result: 19
Gm Result Modifier: <
Gm Result Units: NG/L
Gm Chemical Vvl: 4:2FTS
Gm Reporting Limit: 19
Gm Well Depth Ft:
Gm Chemical Name: 4:2 Fluorotelomer sulfonic acid
Gm Samp Collection Date: 04/26/2022
Gm Screen Top Depth Ft: 48.25
Gm Screen Bottom Depth Ft: 51.75
SRC Samp Collection Date: 04/26/2022
SRC Samp Collection Time: 1210
SRC Screen Top Depth Ft: 48.25
SRC Screen Bottom Depth Ft: 51.75
SRC Lab Note:
SRC Chemical: 4:2FTS
SRC Result: 19
SRC Result Modifie: <
SRC Result Units: NG/L
SRC Report Limit: 19
SRC Analytic Meth: QSMPFAS
SRC Well Depth Ft:

Well Details

Gm Cas No:
Gm Result: 19
Gm Result Modifier: <
Gm Result Units: NG/L
Gm Chemical Vvl: 9ClPF3ONS
Gm Reporting Limit: 19
Gm Well Depth Ft:
Gm Chemical Name: 9-Chlorohexadecafluoro-3-oxanonane-1-sulfonic acid
Gm Samp Collection Date: 04/26/2022
Gm Screen Top Depth Ft: 48.25
Gm Screen Bottom Depth Ft: 51.75
SRC Samp Collection Date: 04/26/2022
SRC Samp Collection Time: 1210
SRC Screen Top Depth Ft: 48.25
SRC Screen Bottom Depth Ft: 51.75
SRC Lab Note:
SRC Chemical: 9ClPF3ONS
SRC Result: 19
SRC Result Modifie: <
SRC Result Units: NG/L
SRC Report Limit: 19
SRC Analytic Meth: QSMPFAS
SRC Well Depth Ft:

Well Details

Gm Cas No:
Gm Result: 19
SRC Chemical: PFPES
SRC Result: 19

Map Key	Number of Records	Direction	Distance (mi/ft)	Elev/Diff (ft)	Site	DB

Gm Result Modifier:	<	**SRC Result Modifie:**	<
Gm Result Units:	NG/L	**SRC Result Units:**	NG/L
Gm Chemical Vvl:	PFPES	**SRC Report Limit:**	19
Gm Reporting Limit:	19	**SRC Analytic Meth:**	QSMPFAS
Gm Well Depth Ft:		**SRC Well Depth Ft:**	
Gm Chemical Name:	Perfluoropentanesulfonoicacid		
Gm Samp Collection Date:	04/26/2022		
Gm Screen Top Depth Ft:	48.25		
Gm Screen Bottom Depth Ft:	51.75		
SRC Samp Collection Date:	04/26/2022		
SRC Samp Collection Time:	1210		
SRC Screen Top Depth Ft:	48.25		
SRC Screen Bottom Depth Ft:	51.75		
SRC Lab Note:			

Well Details

Gm Cas No:		**SRC Chemical:**	PFOSA
Gm Result:	19	**SRC Result:**	19
Gm Result Modifier:	<	**SRC Result Modifie:**	<
Gm Result Units:	NG/L	**SRC Result Units:**	NG/L
Gm Chemical Vvl:	PFOSA	**SRC Report Limit:**	19
Gm Reporting Limit:	19	**SRC Analytic Meth:**	QSMPFAS
Gm Well Depth Ft:		**SRC Well Depth Ft:**	
Gm Chemical Name:	Perfluorooctane sulfonamide		
Gm Samp Collection Date:	04/26/2022		
Gm Screen Top Depth Ft:	48.25		
Gm Screen Bottom Depth Ft:	51.75		
SRC Samp Collection Date:	04/26/2022		
SRC Samp Collection Time:	1210		
SRC Screen Top Depth Ft:	48.25		
SRC Screen Bottom Depth Ft:	51.75		
SRC Lab Note:			

Well Details

Gm Cas No:		**SRC Chemical:**	7:3FTCA
Gm Result:	19	**SRC Result:**	19
Gm Result Modifier:	<	**SRC Result Modifie:**	<
Gm Result Units:	NG/L	**SRC Result Units:**	NG/L
Gm Chemical Vvl:	7:3FTCA	**SRC Report Limit:**	19
Gm Reporting Limit:	19	**SRC Analytic Meth:**	QSMPFAS
Gm Well Depth Ft:		**SRC Well Depth Ft:**	
Gm Chemical Name:	2H,2H,3H,3H-Perfluorodecanoicacid		
Gm Samp Collection Date:	04/26/2022		
Gm Screen Top Depth Ft:	48.25		
Gm Screen Bottom Depth Ft:	51.75		
SRC Samp Collection Date:	04/26/2022		
SRC Samp Collection Time:	1210		
SRC Screen Top Depth Ft:	48.25		
SRC Screen Bottom Depth Ft:	51.75		
SRC Lab Note:			

Map Key	Number of Records	Direction	Distance (mi/ft)	Elev/Diff (ft)	Site	DB
448	1 of 2	SSW	0.36 / 1,891.39	23.38 / 18	CA	PFAS GW

Well ID:	L10005750092-G-13	**SRS Latitude:**	37.4180378
Gm Dataset Name:	WB_CLEANUP	**SRS Longitude:**	-121.9800814
Gm Data Source:	GeoTracker	**Latitude:**	37.4180378
Gm Well Category:	MONITORING	**Longitude:**	-121.9800814
SRS Datum:	NAD83		
Gm Altwell Id1:	G-13		
Gm Altwell Id2:			
Gm Altwell Id3:			

Well Details

Gm Cas No:		***SRC Chemical:***	PFHPA
Gm Result:	3.7	***SRC Result:***	3.7
Gm Result Modifier:	=	***SRC Result Modifie:***	=
Gm Result Units:	NG/L	***SRC Result Units:***	NG/L
Gm Chemical Vvl:	PFHPA	***SRC Report Limit:***	1.9
Gm Reporting Limit:	1.9	***SRC Analytic Meth:***	QSMPFAS
Gm Well Depth Ft:		***SRC Well Depth Ft:***	
Gm Chemical Name:	Perfluoroheptanoic acid		
Gm Samp Collection Date:	04/26/2022		
Gm Screen Top Depth Ft:	15.31		
Gm Screen Bottom Depth Ft:	20.31		
SRC Samp Collection Date:	04/26/2022		
SRC Samp Collection Time:	1100		
SRC Screen Top Depth Ft:	15.31		
SRC Screen Bottom Depth Ft:	20.31		
SRC Lab Note:			

Well Details

Gm Cas No:		***SRC Chemical:***	PFNA
Gm Result:	1.9	***SRC Result:***	1.9
Gm Result Modifier:	<	***SRC Result Modifie:***	<
Gm Result Units:	NG/L	***SRC Result Units:***	NG/L
Gm Chemical Vvl:	PFNA	***SRC Report Limit:***	1.9
Gm Reporting Limit:	1.9	***SRC Analytic Meth:***	QSMPFAS
Gm Well Depth Ft:		***SRC Well Depth Ft:***	
Gm Chemical Name:	Perfluorononanoic acid		
Gm Samp Collection Date:	04/26/2022		
Gm Screen Top Depth Ft:	15.31		
Gm Screen Bottom Depth Ft:	20.31		
SRC Samp Collection Date:	04/26/2022		
SRC Samp Collection Time:	1100		
SRC Screen Top Depth Ft:	15.31		
SRC Screen Bottom Depth Ft:	20.31		
SRC Lab Note:			

Well Details

Gm Cas No:		***SRC Chemical:***	PFBSA
Gm Result:	5.8	***SRC Result:***	5.8
Gm Result Modifier:	=	***SRC Result Modifie:***	=
Gm Result Units:	NG/L	***SRC Result Units:***	NG/L
Gm Chemical Vvl:	PFBSA	***SRC Report Limit:***	1.9
Gm Reporting Limit:	1.9	***SRC Analytic Meth:***	QSMPFAS
Gm Well Depth Ft:		***SRC Well Depth Ft:***	
Gm Chemical Name:	Perfluorobutanesulfonic acid		
Gm Samp Collection Date:	10/10/2019		
Gm Screen Top Depth Ft:	15.31		
Gm Screen Bottom Depth Ft:	20.31		
SRC Samp Collection Date:	10/10/2019		
SRC Samp Collection Time:	1035		
SRC Screen Top Depth Ft:	15.31		
SRC Screen Bottom Depth Ft:	20.31		
SRC Lab Note:			

Well Details

Gm Cas No:		***SRC Chemical:***	4:2FTS
Gm Result:	0	***SRC Result:***	0
Gm Result Modifier:	ND	***SRC Result Modifie:***	ND
Gm Result Units:	NG/L	***SRC Result Units:***	NG/L
Gm Chemical Vvl:	4:2FTS	***SRC Report Limit:***	19

Gm Reporting Limit:	19	**SRC Analytic Meth:**	QSMPFAS
Gm Well Depth Ft:		**SRC Well Depth Ft:**	
Gm Chemical Name:	4:2 Fluorotelomer sulfonic acid		
Gm Samp Collection Date:	10/10/2019		
Gm Screen Top Depth Ft:	15.31		
Gm Screen Bottom Depth Ft:	20.31		
SRC Samp Collection Date:	10/10/2019		
SRC Samp Collection Time:	1035		
SRC Screen Top Depth Ft:	15.31		
SRC Screen Bottom Depth Ft:	20.31		
SRC Lab Note:			

Well Details

Gm Cas No:		**SRC Chemical:**	11ClPF3OUDS
Gm Result:	1.9	**SRC Result:**	1.9
Gm Result Modifier:	<	**SRC Result Modifie:**	<
Gm Result Units:	NG/L	**SRC Result Units:**	NG/L
Gm Chemical Vvl:	11ClPF3OUDS	**SRC Report Limit:**	1.9
Gm Reporting Limit:	1.9	**SRC Analytic Meth:**	QSMPFAS
Gm Well Depth Ft:		**SRC Well Depth Ft:**	
Gm Chemical Name:	11-Chloroeicosafluoro-3-oxaundecane-1-sulfonic acid		
Gm Samp Collection Date:	04/26/2022		
Gm Screen Top Depth Ft:	15.31		
Gm Screen Bottom Depth Ft:	20.31		
SRC Samp Collection Date:	04/26/2022		
SRC Samp Collection Time:	1100		
SRC Screen Top Depth Ft:	15.31		
SRC Screen Bottom Depth Ft:	20.31		
SRC Lab Note:			

Well Details

Gm Cas No:		**SRC Chemical:**	PFNS
Gm Result:	0	**SRC Result:**	0
Gm Result Modifier:	ND	**SRC Result Modifie:**	ND
Gm Result Units:	NG/L	**SRC Result Units:**	NG/L
Gm Chemical Vvl:	PFNS	**SRC Report Limit:**	1.9
Gm Reporting Limit:	1.9	**SRC Analytic Meth:**	QSMPFAS
Gm Well Depth Ft:		**SRC Well Depth Ft:**	
Gm Chemical Name:	Perfluorononanesulfonic acid		
Gm Samp Collection Date:	10/10/2019		
Gm Screen Top Depth Ft:	15.31		
Gm Screen Bottom Depth Ft:	20.31		
SRC Samp Collection Date:	10/10/2019		
SRC Samp Collection Time:	1035		
SRC Screen Top Depth Ft:	15.31		
SRC Screen Bottom Depth Ft:	20.31		
SRC Lab Note:			

Well Details

Gm Cas No:		**SRC Chemical:**	PFDOA
Gm Result:	1.9	**SRC Result:**	1.9
Gm Result Modifier:	<	**SRC Result Modifie:**	<
Gm Result Units:	NG/L	**SRC Result Units:**	NG/L
Gm Chemical Vvl:	PFDOA	**SRC Report Limit:**	1.9
Gm Reporting Limit:	1.9	**SRC Analytic Meth:**	QSMPFAS
Gm Well Depth Ft:		**SRC Well Depth Ft:**	
Gm Chemical Name:	Perfluorododecanoic acid		
Gm Samp Collection Date:	04/26/2022		
Gm Screen Top Depth Ft:	15.31		
Gm Screen Bottom Depth Ft:	20.31		
SRC Samp Collection Date:	04/26/2022		
SRC Samp Collection Time:	1100		

SRC Screen Top Depth Ft: 15.31
SRC Screen Bottom Depth Ft: 20.31
SRC Lab Note:

Well Details

Gm Cas No:
Gm Result: 18
Gm Result Modifier: =
Gm Result Units: NG/L
Gm Chemical Vvl: PFOA
Gm Reporting Limit: 1.9
Gm Well Depth Ft:
Gm Chemical Name: Perfluorooctanoic acid
Gm Samp Collection Date: 10/10/2019
Gm Screen Top Depth Ft: 15.31
Gm Screen Bottom Depth Ft: 20.31
SRC Samp Collection Date: 10/10/2019
SRC Samp Collection Time: 1035
SRC Screen Top Depth Ft: 15.31
SRC Screen Bottom Depth Ft: 20.31
SRC Lab Note:

SRC Chemical: PFOA
SRC Result: 18
SRC Result Modifie: =
SRC Result Units: NG/L
SRC Report Limit: 1.9
SRC Analytic Meth: QSMPFAS
SRC Well Depth Ft:

Well Details

Gm Cas No:
Gm Result: .34
Gm Result Modifier: =
Gm Result Units: NG/L
Gm Chemical Vvl: PFOSA
Gm Reporting Limit: 1.9
Gm Well Depth Ft:
Gm Chemical Name: Perfluorooctane sulfonamide
Gm Samp Collection Date: 10/10/2019
Gm Screen Top Depth Ft: 15.31
Gm Screen Bottom Depth Ft: 20.31
SRC Samp Collection Date: 10/10/2019
SRC Samp Collection Time: 1035
SRC Screen Top Depth Ft: 15.31
SRC Screen Bottom Depth Ft: 20.31
SRC Lab Note: J,DX

SRC Chemical: PFOSA
SRC Result: .34
SRC Result Modifie: =
SRC Result Units: NG/L
SRC Report Limit: 1.9
SRC Analytic Meth: QSMPFAS
SRC Well Depth Ft:

Well Details

Gm Cas No:
Gm Result: 1.9
Gm Result Modifier: <
Gm Result Units: NG/L
Gm Chemical Vvl: PFNDCA
Gm Reporting Limit: 1.9
Gm Well Depth Ft:
Gm Chemical Name: Perfluorodecanoic acid
Gm Samp Collection Date: 04/26/2022
Gm Screen Top Depth Ft: 15.31
Gm Screen Bottom Depth Ft: 20.31
SRC Samp Collection Date: 04/26/2022
SRC Samp Collection Time: 1100
SRC Screen Top Depth Ft: 15.31
SRC Screen Bottom Depth Ft: 20.31
SRC Lab Note:

SRC Chemical: PFNDCA
SRC Result: 1.9
SRC Result Modifie: <
SRC Result Units: NG/L
SRC Report Limit: 1.9
SRC Analytic Meth: QSMPFAS
SRC Well Depth Ft:

Well Details

Gm Cas No:

SRC Chemical: PFPA

Gm Result:	16	**SRC Result:**	16
Gm Result Modifier:	=	**SRC Result Modifie:**	=
Gm Result Units:	NG/L	**SRC Result Units:**	NG/L
Gm Chemical Vvl:	PFPA	**SRC Report Limit:**	1.9
Gm Reporting Limit:	1.9	**SRC Analytic Meth:**	QSMPFAS
Gm Well Depth Ft:		**SRC Well Depth Ft:**	
Gm Chemical Name:	Perfluoropentanoicacid		
Gm Samp Collection Date:	10/10/2019		
Gm Screen Top Depth Ft:	15.31		
Gm Screen Bottom Depth Ft:	20.31		
SRC Samp Collection Date:	10/10/2019		
SRC Samp Collection Time:	1035		
SRC Screen Top Depth Ft:	15.31		
SRC Screen Bottom Depth Ft:	20.31		
SRC Lab Note:			

Well Details

Gm Cas No:		**SRC Chemical:**	7:3FTCA
Gm Result:	1.9	**SRC Result:**	1.9
Gm Result Modifier:	<	**SRC Result Modifie:**	<
Gm Result Units:	NG/L	**SRC Result Units:**	NG/L
Gm Chemical Vvl:	7:3FTCA	**SRC Report Limit:**	1.9
Gm Reporting Limit:	1.9	**SRC Analytic Meth:**	QSMPFAS
Gm Well Depth Ft:		**SRC Well Depth Ft:**	
Gm Chemical Name:	2H,2H,3H,3H-Perfluorodecanoicacid		
Gm Samp Collection Date:	04/26/2022		
Gm Screen Top Depth Ft:	15.31		
Gm Screen Bottom Depth Ft:	20.31		
SRC Samp Collection Date:	04/26/2022		
SRC Samp Collection Time:	1100		
SRC Screen Top Depth Ft:	15.31		
SRC Screen Bottom Depth Ft:	20.31		
SRC Lab Note:			

Well Details

Gm Cas No:		**SRC Chemical:**	PFOA
Gm Result:	16	**SRC Result:**	16
Gm Result Modifier:	=	**SRC Result Modifie:**	=
Gm Result Units:	NG/L	**SRC Result Units:**	NG/L
Gm Chemical Vvl:	PFOA	**SRC Report Limit:**	1.9
Gm Reporting Limit:	1.9	**SRC Analytic Meth:**	QSMPFAS
Gm Well Depth Ft:		**SRC Well Depth Ft:**	
Gm Chemical Name:	Perfluorooctanoic acid		
Gm Samp Collection Date:	04/26/2022		
Gm Screen Top Depth Ft:	15.31		
Gm Screen Bottom Depth Ft:	20.31		
SRC Samp Collection Date:	04/26/2022		
SRC Samp Collection Time:	1100		
SRC Screen Top Depth Ft:	15.31		
SRC Screen Bottom Depth Ft:	20.31		
SRC Lab Note:			

Well Details

Gm Cas No:		**SRC Chemical:**	PFOSA
Gm Result:	1.9	**SRC Result:**	1.9
Gm Result Modifier:	<	**SRC Result Modifie:**	<
Gm Result Units:	NG/L	**SRC Result Units:**	NG/L
Gm Chemical Vvl:	PFOSA	**SRC Report Limit:**	1.9
Gm Reporting Limit:	1.9	**SRC Analytic Meth:**	QSMPFAS
Gm Well Depth Ft:		**SRC Well Depth Ft:**	
Gm Chemical Name:	Perfluorooctane sulfonamide		
Gm Samp Collection Date:	04/26/2022		

Gm Screen Top Depth Ft:	15.31
Gm Screen Bottom Depth Ft:	20.31
SRC Samp Collection Date:	04/26/2022
SRC Samp Collection Time:	1100
SRC Screen Top Depth Ft:	15.31
SRC Screen Bottom Depth Ft:	20.31
SRC Lab Note:	

Well Details

Gm Cas No:		**SRC Chemical:**	ADONA
Gm Result:	1.9	**SRC Result:**	1.9
Gm Result Modifier:	<	**SRC Result Modifie:**	<
Gm Result Units:	NG/L	**SRC Result Units:**	NG/L
Gm Chemical Vvl:	ADONA	**SRC Report Limit:**	1.9
Gm Reporting Limit:	1.9	**SRC Analytic Meth:**	QSMPFAS
Gm Well Depth Ft:		**SRC Well Depth Ft:**	
Gm Chemical Name:	4,8-Dioxa-3H-perfluorononanoic acid		
Gm Samp Collection Date:	04/26/2022		
Gm Screen Top Depth Ft:	15.31		
Gm Screen Bottom Depth Ft:	20.31		
SRC Samp Collection Date:	04/26/2022		
SRC Samp Collection Time:	1100		
SRC Screen Top Depth Ft:	15.31		
SRC Screen Bottom Depth Ft:	20.31		
SRC Lab Note:			

Well Details

Gm Cas No:		**SRC Chemical:**	3:3FTCA
Gm Result:	1.9	**SRC Result:**	1.9
Gm Result Modifier:	<	**SRC Result Modifie:**	<
Gm Result Units:	NG/L	**SRC Result Units:**	NG/L
Gm Chemical Vvl:	3:3FTCA	**SRC Report Limit:**	1.9
Gm Reporting Limit:	1.9	**SRC Analytic Meth:**	QSMPFAS
Gm Well Depth Ft:		**SRC Well Depth Ft:**	
Gm Chemical Name:	4,4,5,5,6,6,6-HeptafluorohexanoicAcid		
Gm Samp Collection Date:	04/26/2022		
Gm Screen Top Depth Ft:	15.31		
Gm Screen Bottom Depth Ft:	20.31		
SRC Samp Collection Date:	04/26/2022		
SRC Samp Collection Time:	1100		
SRC Screen Top Depth Ft:	15.31		
SRC Screen Bottom Depth Ft:	20.31		
SRC Lab Note:			

Well Details

Gm Cas No:		**SRC Chemical:**	NMEFOSAA
Gm Result:	4.7	**SRC Result:**	4.7
Gm Result Modifier:	<	**SRC Result Modifie:**	<
Gm Result Units:	NG/L	**SRC Result Units:**	NG/L
Gm Chemical Vvl:	NMEFOSAA	**SRC Report Limit:**	4.7
Gm Reporting Limit:	4.7	**SRC Analytic Meth:**	QSMPFAS
Gm Well Depth Ft:		**SRC Well Depth Ft:**	
Gm Chemical Name:	N-Methyl perfluorooctane sulfonamidoacetic acid		
Gm Samp Collection Date:	04/26/2022		
Gm Screen Top Depth Ft:	15.31		
Gm Screen Bottom Depth Ft:	20.31		
SRC Samp Collection Date:	04/26/2022		
SRC Samp Collection Time:	1100		
SRC Screen Top Depth Ft:	15.31		
SRC Screen Bottom Depth Ft:	20.31		
SRC Lab Note:			

Well Details

Gm Cas No:		***SRC Chemical:***	8:2FTS
Gm Result:	1.9	***SRC Result:***	1.9
Gm Result Modifier:	<	***SRC Result Modifie:***	<
Gm Result Units:	NG/L	***SRC Result Units:***	NG/L
Gm Chemical Vvl:	8:2FTS	***SRC Report Limit:***	1.9
Gm Reporting Limit:	1.9	***SRC Analytic Meth:***	QSMPFAS
Gm Well Depth Ft:		***SRC Well Depth Ft:***	
Gm Chemical Name:	8:2 Fluorotelomer sulfonic acid		
Gm Samp Collection Date:	04/26/2022		
Gm Screen Top Depth Ft:	15.31		
Gm Screen Bottom Depth Ft:	20.31		
SRC Samp Collection Date:	04/26/2022		
SRC Samp Collection Time:	1100		
SRC Screen Top Depth Ft:	15.31		
SRC Screen Bottom Depth Ft:	20.31		
SRC Lab Note:			

Well Details

Gm Cas No:		***SRC Chemical:***	PFDSA
Gm Result:	0	***SRC Result:***	0
Gm Result Modifier:	ND	***SRC Result Modifie:***	ND
Gm Result Units:	NG/L	***SRC Result Units:***	NG/L
Gm Chemical Vvl:	PFDSA	***SRC Report Limit:***	1.9
Gm Reporting Limit:	1.9	***SRC Analytic Meth:***	QSMPFAS
Gm Well Depth Ft:		***SRC Well Depth Ft:***	
Gm Chemical Name:	Perfluorodecanesulfonic acid		
Gm Samp Collection Date:	10/10/2019		
Gm Screen Top Depth Ft:	15.31		
Gm Screen Bottom Depth Ft:	20.31		
SRC Samp Collection Date:	10/10/2019		
SRC Samp Collection Time:	1035		
SRC Screen Top Depth Ft:	15.31		
SRC Screen Bottom Depth Ft:	20.31		
SRC Lab Note:			

Well Details

Gm Cas No:		***SRC Chemical:***	PFHPA
Gm Result:	3.5	***SRC Result:***	3.5
Gm Result Modifier:	=	***SRC Result Modifie:***	=
Gm Result Units:	NG/L	***SRC Result Units:***	NG/L
Gm Chemical Vvl:	PFHPA	***SRC Report Limit:***	1.9
Gm Reporting Limit:	1.9	***SRC Analytic Meth:***	QSMPFAS
Gm Well Depth Ft:		***SRC Well Depth Ft:***	
Gm Chemical Name:	Perfluoroheptanoic acid		
Gm Samp Collection Date:	10/10/2019		
Gm Screen Top Depth Ft:	15.31		
Gm Screen Bottom Depth Ft:	20.31		
SRC Samp Collection Date:	10/10/2019		
SRC Samp Collection Time:	1035		
SRC Screen Top Depth Ft:	15.31		
SRC Screen Bottom Depth Ft:	20.31		
SRC Lab Note:			

Well Details

Gm Cas No:		***SRC Chemical:***	PFHA
Gm Result:	16	***SRC Result:***	16
Gm Result Modifier:	=	***SRC Result Modifie:***	=
Gm Result Units:	NG/L	***SRC Result Units:***	NG/L
Gm Chemical Vvl:	PFHA	***SRC Report Limit:***	1.9
Gm Reporting Limit:	1.9	***SRC Analytic Meth:***	QSMPFAS

Gm Well Depth Ft: ***SRC Well Depth Ft:***
Gm Chemical Name: Perfluorohexanoic acid
Gm Samp Collection Date: 04/26/2022
Gm Screen Top Depth Ft: 15.31
Gm Screen Bottom Depth Ft: 20.31
SRC Samp Collection Date: 04/26/2022
SRC Samp Collection Time: 1100
SRC Screen Top Depth Ft: 15.31
SRC Screen Bottom Depth Ft: 20.31
SRC Lab Note:

Well Details

Gm Cas No: ***SRC Chemical:*** PFUNDCA
Gm Result: 1.9 ***SRC Result:*** 1.9
Gm Result Modifier: < ***SRC Result Modifie:*** <
Gm Result Units: NG/L ***SRC Result Units:*** NG/L
Gm Chemical Vvl: PFUNDCA ***SRC Report Limit:*** 1.9
Gm Reporting Limit: 1.9 ***SRC Analytic Meth:*** QSMPFAS
Gm Well Depth Ft: ***SRC Well Depth Ft:***
Gm Chemical Name: Perfluoroundecanoic acid
Gm Samp Collection Date: 04/26/2022
Gm Screen Top Depth Ft: 15.31
Gm Screen Bottom Depth Ft: 20.31
SRC Samp Collection Date: 04/26/2022
SRC Samp Collection Time: 1100
SRC Screen Top Depth Ft: 15.31
SRC Screen Bottom Depth Ft: 20.31
SRC Lab Note:

Well Details

Gm Cas No: ***SRC Chemical:*** PFHPSA
Gm Result: 1.9 ***SRC Result:*** 1.9
Gm Result Modifier: < ***SRC Result Modifie:*** <
Gm Result Units: NG/L ***SRC Result Units:*** NG/L
Gm Chemical Vvl: PFHPSA ***SRC Report Limit:*** 1.9
Gm Reporting Limit: 1.9 ***SRC Analytic Meth:*** QSMPFAS
Gm Well Depth Ft: ***SRC Well Depth Ft:***
Gm Chemical Name: Perfluoroheptanesulfonic acid
Gm Samp Collection Date: 04/26/2022
Gm Screen Top Depth Ft: 15.31
Gm Screen Bottom Depth Ft: 20.31
SRC Samp Collection Date: 04/26/2022
SRC Samp Collection Time: 1100
SRC Screen Top Depth Ft: 15.31
SRC Screen Bottom Depth Ft: 20.31
SRC Lab Note:

Well Details

Gm Cas No: ***SRC Chemical:*** 6:2FTS
Gm Result: 4.7 ***SRC Result:*** 4.7
Gm Result Modifier: < ***SRC Result Modifie:*** <
Gm Result Units: NG/L ***SRC Result Units:*** NG/L
Gm Chemical Vvl: 6:2FTS ***SRC Report Limit:*** 4.7
Gm Reporting Limit: 4.7 ***SRC Analytic Meth:*** QSMPFAS
Gm Well Depth Ft: ***SRC Well Depth Ft:***
Gm Chemical Name: 6:2 Fluorotelomer sulfonic acid
Gm Samp Collection Date: 04/26/2022
Gm Screen Top Depth Ft: 15.31
Gm Screen Bottom Depth Ft: 20.31
SRC Samp Collection Date: 04/26/2022
SRC Samp Collection Time: 1100
SRC Screen Top Depth Ft: 15.31

SRC Screen Bottom Depth Ft: 20.31
SRC Lab Note:

Well Details

Gm Cas No:
Gm Result: 0
Gm Result Modifier: ND
Gm Result Units: NG/L
Gm Chemical Vvl: PFUNDCA
Gm Reporting Limit: 1.9
Gm Well Depth Ft:
Gm Chemical Name: Perfluoroundecanoic acid
Gm Samp Collection Date: 10/10/2019
Gm Screen Top Depth Ft: 15.31
Gm Screen Bottom Depth Ft: 20.31
SRC Samp Collection Date: 10/10/2019
SRC Samp Collection Time: 1035
SRC Screen Top Depth Ft: 15.31
SRC Screen Bottom Depth Ft: 20.31
SRC Lab Note:
SRC Chemical: PFUNDCA
SRC Result: 0
SRC Result Modifie: ND
SRC Result Units: NG/L
SRC Report Limit: 1.9
SRC Analytic Meth: QSMPFAS
SRC Well Depth Ft:

Well Details

Gm Cas No:
Gm Result: 0
Gm Result Modifier: ND
Gm Result Units: NG/L
Gm Chemical Vvl: 8:2FTS
Gm Reporting Limit: 19
Gm Well Depth Ft:
Gm Chemical Name: 8:2 Fluorotelomer sulfonic acid
Gm Samp Collection Date: 10/10/2019
Gm Screen Top Depth Ft: 15.31
Gm Screen Bottom Depth Ft: 20.31
SRC Samp Collection Date: 10/10/2019
SRC Samp Collection Time: 1035
SRC Screen Top Depth Ft: 15.31
SRC Screen Bottom Depth Ft: 20.31
SRC Lab Note:
SRC Chemical: 8:2FTS
SRC Result: 0
SRC Result Modifie: ND
SRC Result Units: NG/L
SRC Report Limit: 19
SRC Analytic Meth: QSMPFAS
SRC Well Depth Ft:

Well Details

Gm Cas No:
Gm Result: 0
Gm Result Modifier: ND
Gm Result Units: NG/L
Gm Chemical Vvl: NETFOSAA
Gm Reporting Limit: 19
Gm Well Depth Ft:
Gm Chemical Name: N-Ethyl perfluorooctane sulfonamidoacetic acid
Gm Samp Collection Date: 10/10/2019
Gm Screen Top Depth Ft: 15.31
Gm Screen Bottom Depth Ft: 20.31
SRC Samp Collection Date: 10/10/2019
SRC Samp Collection Time: 1035
SRC Screen Top Depth Ft: 15.31
SRC Screen Bottom Depth Ft: 20.31
SRC Lab Note:
SRC Chemical: NETFOSAA
SRC Result: 0
SRC Result Modifie: ND
SRC Result Units: NG/L
SRC Report Limit: 19
SRC Analytic Meth: QSMPFAS
SRC Well Depth Ft:

Well Details

Gm Cas No:
Gm Result: 0
SRC Chemical: PFTRIDA
SRC Result: 0

Gm Result Modifier:	ND	**SRC Result Modifie:**	ND
Gm Result Units:	NG/L	**SRC Result Units:**	NG/L
Gm Chemical Vvl:	PFTRIDA	**SRC Report Limit:**	1.9
Gm Reporting Limit:	1.9	**SRC Analytic Meth:**	QSMPFAS
Gm Well Depth Ft:		**SRC Well Depth Ft:**	
Gm Chemical Name:	Perfluorotridecanoic acid		
Gm Samp Collection Date:	10/10/2019		
Gm Screen Top Depth Ft:	15.31		
Gm Screen Bottom Depth Ft:	20.31		
SRC Samp Collection Date:	10/10/2019		
SRC Samp Collection Time:	1035		
SRC Screen Top Depth Ft:	15.31		
SRC Screen Bottom Depth Ft:	20.31		
SRC Lab Note:			

Well Details

Gm Cas No:		**SRC Chemical:**	PFTRIDA
Gm Result:	1.9	**SRC Result:**	1.9
Gm Result Modifier:	<	**SRC Result Modifie:**	<
Gm Result Units:	NG/L	**SRC Result Units:**	NG/L
Gm Chemical Vvl:	PFTRIDA	**SRC Report Limit:**	1.9
Gm Reporting Limit:	1.9	**SRC Analytic Meth:**	QSMPFAS
Gm Well Depth Ft:		**SRC Well Depth Ft:**	
Gm Chemical Name:	Perfluorotridecanoic acid		
Gm Samp Collection Date:	04/26/2022		
Gm Screen Top Depth Ft:	15.31		
Gm Screen Bottom Depth Ft:	20.31		
SRC Samp Collection Date:	04/26/2022		
SRC Samp Collection Time:	1100		
SRC Screen Top Depth Ft:	15.31		
SRC Screen Bottom Depth Ft:	20.31		
SRC Lab Note:			

Well Details

Gm Cas No:		**SRC Chemical:**	PFNA
Gm Result:	0	**SRC Result:**	0
Gm Result Modifier:	ND	**SRC Result Modifie:**	ND
Gm Result Units:	NG/L	**SRC Result Units:**	NG/L
Gm Chemical Vvl:	PFNA	**SRC Report Limit:**	1.9
Gm Reporting Limit:	1.9	**SRC Analytic Meth:**	QSMPFAS
Gm Well Depth Ft:		**SRC Well Depth Ft:**	
Gm Chemical Name:	Perfluorononanoic acid		
Gm Samp Collection Date:	10/10/2019		
Gm Screen Top Depth Ft:	15.31		
Gm Screen Bottom Depth Ft:	20.31		
SRC Samp Collection Date:	10/10/2019		
SRC Samp Collection Time:	1035		
SRC Screen Top Depth Ft:	15.31		
SRC Screen Bottom Depth Ft:	20.31		
SRC Lab Note:			

Well Details

Gm Cas No:		**SRC Chemical:**	PFOS
Gm Result:	0	**SRC Result:**	0
Gm Result Modifier:	ND	**SRC Result Modifie:**	ND
Gm Result Units:	NG/L	**SRC Result Units:**	NG/L
Gm Chemical Vvl:	PFOS	**SRC Report Limit:**	1.9
Gm Reporting Limit:	1.9	**SRC Analytic Meth:**	QSMPFAS
Gm Well Depth Ft:		**SRC Well Depth Ft:**	
Gm Chemical Name:	Perfluorooctanoic sulfonate		
Gm Samp Collection Date:	10/10/2019		
Gm Screen Top Depth Ft:	15.31		

Gm Screen Bottom Depth Ft: 20.31
SRC Samp Collection Date: 10/10/2019
SRC Samp Collection Time: 1035
SRC Screen Top Depth Ft: 15.31
SRC Screen Bottom Depth Ft: 20.31
SRC Lab Note:

Well Details

Gm Cas No:
Gm Result: 1.9
Gm Result Modifier: <
Gm Result Units: NG/L
Gm Chemical Vvl: PFTEDA
Gm Reporting Limit: 1.9
Gm Well Depth Ft:
Gm Chemical Name: Perfluorotetradecanoic acid
Gm Samp Collection Date: 04/26/2022
Gm Screen Top Depth Ft: 15.31
Gm Screen Bottom Depth Ft: 20.31
SRC Samp Collection Date: 04/26/2022
SRC Samp Collection Time: 1100
SRC Screen Top Depth Ft: 15.31
SRC Screen Bottom Depth Ft: 20.31
SRC Lab Note:
SRC Chemical: PFTEDA
SRC Result: 1.9
SRC Result Modifie: <
SRC Result Units: NG/L
SRC Report Limit: 1.9
SRC Analytic Meth: QSMPFAS
SRC Well Depth Ft:

Well Details

Gm Cas No:
Gm Result: 3.8
Gm Result Modifier: <
Gm Result Units: NG/L
Gm Chemical Vvl: HFPA-DA
Gm Reporting Limit: 3.8
Gm Well Depth Ft:
Gm Chemical Name: 2,3,3,3-tetrafluoro-2-(1,1,2,2,3,3,3-heptafluoropropoxy) propanoic acid
Gm Samp Collection Date: 04/26/2022
Gm Screen Top Depth Ft: 15.31
Gm Screen Bottom Depth Ft: 20.31
SRC Samp Collection Date: 04/26/2022
SRC Samp Collection Time: 1100
SRC Screen Top Depth Ft: 15.31
SRC Screen Bottom Depth Ft: 20.31
SRC Lab Note:
SRC Chemical: HFPA-DA
SRC Result: 3.8
SRC Result Modifie: <
SRC Result Units: NG/L
SRC Report Limit: 3.8
SRC Analytic Meth: QSMPFAS
SRC Well Depth Ft:

Well Details

Gm Cas No:
Gm Result: 4.6
Gm Result Modifier: =
Gm Result Units: NG/L
Gm Chemical Vvl: PFHXSA
Gm Reporting Limit: 1.9
Gm Well Depth Ft:
Gm Chemical Name: Perfluorohexanesulfonic acid
Gm Samp Collection Date: 10/10/2019
Gm Screen Top Depth Ft: 15.31
Gm Screen Bottom Depth Ft: 20.31
SRC Samp Collection Date: 10/10/2019
SRC Samp Collection Time: 1035
SRC Screen Top Depth Ft: 15.31
SRC Screen Bottom Depth Ft: 20.31
SRC Lab Note: MB
SRC Chemical: PFHXSA
SRC Result: 4.6
SRC Result Modifie: =
SRC Result Units: NG/L
SRC Report Limit: 1.9
SRC Analytic Meth: QSMPFAS
SRC Well Depth Ft:

Well Details

Gm Cas No:		***SRC Chemical:***	PFBSA
Gm Result:	6.2	***SRC Result:***	6.2
Gm Result Modifier:	=	***SRC Result Modifie:***	=
Gm Result Units:	NG/L	***SRC Result Units:***	NG/L
Gm Chemical Vvl:	PFBSA	***SRC Report Limit:***	1.9
Gm Reporting Limit:	1.9	***SRC Analytic Meth:***	QSMPFAS
Gm Well Depth Ft:		***SRC Well Depth Ft:***	
Gm Chemical Name:	Perfluorobutanesulfonic acid		
Gm Samp Collection Date:	04/26/2022		
Gm Screen Top Depth Ft:	15.31		
Gm Screen Bottom Depth Ft:	20.31		
SRC Samp Collection Date:	04/26/2022		
SRC Samp Collection Time:	1100		
SRC Screen Top Depth Ft:	15.31		
SRC Screen Bottom Depth Ft:	20.31		
SRC Lab Note:			

Well Details

Gm Cas No:		***SRC Chemical:***	9ClPF3ONS
Gm Result:	1.9	***SRC Result:***	1.9
Gm Result Modifier:	<	***SRC Result Modifie:***	<
Gm Result Units:	NG/L	***SRC Result Units:***	NG/L
Gm Chemical Vvl:	9ClPF3ONS	***SRC Report Limit:***	1.9
Gm Reporting Limit:	1.9	***SRC Analytic Meth:***	QSMPFAS
Gm Well Depth Ft:		***SRC Well Depth Ft:***	
Gm Chemical Name:	9-Chlorohexadecafluoro-3-oxanonane-1-sulfonic acid		
Gm Samp Collection Date:	04/26/2022		
Gm Screen Top Depth Ft:	15.31		
Gm Screen Bottom Depth Ft:	20.31		
SRC Samp Collection Date:	04/26/2022		
SRC Samp Collection Time:	1100		
SRC Screen Top Depth Ft:	15.31		
SRC Screen Bottom Depth Ft:	20.31		
SRC Lab Note:			

Well Details

Gm Cas No:		***SRC Chemical:***	PFHPSA
Gm Result:	0	***SRC Result:***	0
Gm Result Modifier:	ND	***SRC Result Modifie:***	ND
Gm Result Units:	NG/L	***SRC Result Units:***	NG/L
Gm Chemical Vvl:	PFHPSA	***SRC Report Limit:***	1.9
Gm Reporting Limit:	1.9	***SRC Analytic Meth:***	QSMPFAS
Gm Well Depth Ft:		***SRC Well Depth Ft:***	
Gm Chemical Name:	Perfluoroheptanesulfonic acid		
Gm Samp Collection Date:	10/10/2019		
Gm Screen Top Depth Ft:	15.31		
Gm Screen Bottom Depth Ft:	20.31		
SRC Samp Collection Date:	10/10/2019		
SRC Samp Collection Time:	1035		
SRC Screen Top Depth Ft:	15.31		
SRC Screen Bottom Depth Ft:	20.31		
SRC Lab Note:			

Well Details

Gm Cas No:		***SRC Chemical:***	PFBTA
Gm Result:	140	***SRC Result:***	140
Gm Result Modifier:	=	***SRC Result Modifie:***	=
Gm Result Units:	NG/L	***SRC Result Units:***	NG/L
Gm Chemical Vvl:	PFBTA	***SRC Report Limit:***	4.7
Gm Reporting Limit:	4.7	***SRC Analytic Meth:***	QSMPFAS

Gm Well Depth Ft: ***SRC Well Depth Ft:***
Gm Chemical Name: Perfluorobutanoic acid
Gm Samp Collection Date: 04/26/2022
Gm Screen Top Depth Ft: 15.31
Gm Screen Bottom Depth Ft: 20.31
SRC Samp Collection Date: 04/26/2022
SRC Samp Collection Time: 1100
SRC Screen Top Depth Ft: 15.31
SRC Screen Bottom Depth Ft: 20.31
SRC Lab Note:

Well Details

Gm Cas No: ***SRC Chemical:*** 4:2FTS
Gm Result: 1.9 ***SRC Result:*** 1.9
Gm Result Modifier: < ***SRC Result Modifie:*** <
Gm Result Units: NG/L ***SRC Result Units:*** NG/L
Gm Chemical Vvl: 4:2FTS ***SRC Report Limit:*** 1.9
Gm Reporting Limit: 1.9 ***SRC Analytic Meth:*** QSMPFAS
Gm Well Depth Ft: ***SRC Well Depth Ft:***
Gm Chemical Name: 4:2 Fluorotelomer sulfonic acid
Gm Samp Collection Date: 04/26/2022
Gm Screen Top Depth Ft: 15.31
Gm Screen Bottom Depth Ft: 20.31
SRC Samp Collection Date: 04/26/2022
SRC Samp Collection Time: 1100
SRC Screen Top Depth Ft: 15.31
SRC Screen Bottom Depth Ft: 20.31
SRC Lab Note:

Well Details

Gm Cas No: ***SRC Chemical:*** 6:2FTS
Gm Result: 0 ***SRC Result:*** 0
Gm Result Modifier: ND ***SRC Result Modifie:*** ND
Gm Result Units: NG/L ***SRC Result Units:*** NG/L
Gm Chemical Vvl: 6:2FTS ***SRC Report Limit:*** 19
Gm Reporting Limit: 19 ***SRC Analytic Meth:*** QSMPFAS
Gm Well Depth Ft: ***SRC Well Depth Ft:***
Gm Chemical Name: 6:2 Fluorotelomer sulfonic acid
Gm Samp Collection Date: 10/10/2019
Gm Screen Top Depth Ft: 15.31
Gm Screen Bottom Depth Ft: 20.31
SRC Samp Collection Date: 10/10/2019
SRC Samp Collection Time: 1035
SRC Screen Top Depth Ft: 15.31
SRC Screen Bottom Depth Ft: 20.31
SRC Lab Note:

Well Details

Gm Cas No: ***SRC Chemical:*** PFNS
Gm Result: 1.9 ***SRC Result:*** 1.9
Gm Result Modifier: < ***SRC Result Modifie:*** <
Gm Result Units: NG/L ***SRC Result Units:*** NG/L
Gm Chemical Vvl: PFNS ***SRC Report Limit:*** 1.9
Gm Reporting Limit: 1.9 ***SRC Analytic Meth:*** QSMPFAS
Gm Well Depth Ft: ***SRC Well Depth Ft:***
Gm Chemical Name: Perfluorononanesulfonic acid
Gm Samp Collection Date: 04/26/2022
Gm Screen Top Depth Ft: 15.31
Gm Screen Bottom Depth Ft: 20.31
SRC Samp Collection Date: 04/26/2022
SRC Samp Collection Time: 1100
SRC Screen Top Depth Ft: 15.31

SRC Screen Bottom Depth Ft: 20.31
SRC Lab Note:

Well Details

Gm Cas No:
Gm Result: 0
Gm Result Modifier: ND
Gm Result Units: NG/L
Gm Chemical Vvl: PFPES
Gm Reporting Limit: 1.9
Gm Well Depth Ft:
Gm Chemical Name: Perfluoropentanesulfonoicacid
Gm Samp Collection Date: 10/10/2019
Gm Screen Top Depth Ft: 15.31
Gm Screen Bottom Depth Ft: 20.31
SRC Samp Collection Date: 10/10/2019
SRC Samp Collection Time: 1035
SRC Screen Top Depth Ft: 15.31
SRC Screen Bottom Depth Ft: 20.31
SRC Lab Note:
SRC Chemical: PFPES
SRC Result: 0
SRC Result Modifie: ND
SRC Result Units: NG/L
SRC Report Limit: 1.9
SRC Analytic Meth: QSMPFAS
SRC Well Depth Ft:

Well Details

Gm Cas No:
Gm Result: 4.7
Gm Result Modifier: <
Gm Result Units: NG/L
Gm Chemical Vvl: NETFOSAA
Gm Reporting Limit: 4.7
Gm Well Depth Ft:
Gm Chemical Name: N-Ethyl perfluorooctane sulfonamidoacetic acid
Gm Samp Collection Date: 04/26/2022
Gm Screen Top Depth Ft: 15.31
Gm Screen Bottom Depth Ft: 20.31
SRC Samp Collection Date: 04/26/2022
SRC Samp Collection Time: 1100
SRC Screen Top Depth Ft: 15.31
SRC Screen Bottom Depth Ft: 20.31
SRC Lab Note:
SRC Chemical: NETFOSAA
SRC Result: 4.7
SRC Result Modifie: <
SRC Result Units: NG/L
SRC Report Limit: 4.7
SRC Analytic Meth: QSMPFAS
SRC Well Depth Ft:

Well Details

Gm Cas No:
Gm Result: 0
Gm Result Modifier: ND
Gm Result Units: NG/L
Gm Chemical Vvl: NMEFOSAA
Gm Reporting Limit: 19
Gm Well Depth Ft:
Gm Chemical Name: N-Methyl perfluorooctane sulfonamidoacetic acid
Gm Samp Collection Date: 10/10/2019
Gm Screen Top Depth Ft: 15.31
Gm Screen Bottom Depth Ft: 20.31
SRC Samp Collection Date: 10/10/2019
SRC Samp Collection Time: 1035
SRC Screen Top Depth Ft: 15.31
SRC Screen Bottom Depth Ft: 20.31
SRC Lab Note:
SRC Chemical: NMEFOSAA
SRC Result: 0
SRC Result Modifie: ND
SRC Result Units: NG/L
SRC Report Limit: 19
SRC Analytic Meth: QSMPFAS
SRC Well Depth Ft:

Well Details

Gm Cas No:
Gm Result: 1.9
SRC Chemical: PFPES
SRC Result: 1.9

Gm Result Modifier:	<	**SRC Result Modifie:**	<
Gm Result Units:	NG/L	**SRC Result Units:**	NG/L
Gm Chemical Vvl:	PFPES	**SRC Report Limit:**	1.9
Gm Reporting Limit:	1.9	**SRC Analytic Meth:**	QSMPFAS
Gm Well Depth Ft:		**SRC Well Depth Ft:**	
Gm Chemical Name:	Perfluoropentanesulfonoicacid		
Gm Samp Collection Date:	04/26/2022		
Gm Screen Top Depth Ft:	15.31		
Gm Screen Bottom Depth Ft:	20.31		
SRC Samp Collection Date:	04/26/2022		
SRC Samp Collection Time:	1100		
SRC Screen Top Depth Ft:	15.31		
SRC Screen Bottom Depth Ft:	20.31		
SRC Lab Note:			

Well Details

Gm Cas No:		**SRC Chemical:**	PFDSA
Gm Result:	1.9	**SRC Result:**	1.9
Gm Result Modifier:	<	**SRC Result Modifie:**	<
Gm Result Units:	NG/L	**SRC Result Units:**	NG/L
Gm Chemical Vvl:	PFDSA	**SRC Report Limit:**	1.9
Gm Reporting Limit:	1.9	**SRC Analytic Meth:**	QSMPFAS
Gm Well Depth Ft:		**SRC Well Depth Ft:**	
Gm Chemical Name:	Perfluorodecanesulfonic acid		
Gm Samp Collection Date:	04/26/2022		
Gm Screen Top Depth Ft:	15.31		
Gm Screen Bottom Depth Ft:	20.31		
SRC Samp Collection Date:	04/26/2022		
SRC Samp Collection Time:	1100		
SRC Screen Top Depth Ft:	15.31		
SRC Screen Bottom Depth Ft:	20.31		
SRC Lab Note:			

Well Details

Gm Cas No:		**SRC Chemical:**	PFNDCA
Gm Result:	0	**SRC Result:**	0
Gm Result Modifier:	ND	**SRC Result Modifie:**	ND
Gm Result Units:	NG/L	**SRC Result Units:**	NG/L
Gm Chemical Vvl:	PFNDCA	**SRC Report Limit:**	1.9
Gm Reporting Limit:	1.9	**SRC Analytic Meth:**	QSMPFAS
Gm Well Depth Ft:		**SRC Well Depth Ft:**	
Gm Chemical Name:	Perfluorodecanoic acid		
Gm Samp Collection Date:	10/10/2019		
Gm Screen Top Depth Ft:	15.31		
Gm Screen Bottom Depth Ft:	20.31		
SRC Samp Collection Date:	10/10/2019		
SRC Samp Collection Time:	1035		
SRC Screen Top Depth Ft:	15.31		
SRC Screen Bottom Depth Ft:	20.31		
SRC Lab Note:			

Well Details

Gm Cas No:		**SRC Chemical:**	5:3FTCA
Gm Result:	1.9	**SRC Result:**	1.9
Gm Result Modifier:	<	**SRC Result Modifie:**	<
Gm Result Units:	NG/L	**SRC Result Units:**	NG/L
Gm Chemical Vvl:	5:3FTCA	**SRC Report Limit:**	1.9
Gm Reporting Limit:	1.9	**SRC Analytic Meth:**	QSMPFAS
Gm Well Depth Ft:		**SRC Well Depth Ft:**	
Gm Chemical Name:	2H,2H,3H,3H-Perfluorooctanoic Acid		
Gm Samp Collection Date:	04/26/2022		
Gm Screen Top Depth Ft:	15.31		

Gm Screen Bottom Depth Ft: 20.31
SRC Samp Collection Date: 04/26/2022
SRC Samp Collection Time: 1100
SRC Screen Top Depth Ft: 15.31
SRC Screen Bottom Depth Ft: 20.31
SRC Lab Note:

Well Details

Gm Cas No:
Gm Result: 13
Gm Result Modifier: =
Gm Result Units: NG/L
Gm Chemical Vvl: PFPA
Gm Reporting Limit: 1.9
Gm Well Depth Ft:
Gm Chemical Name: Perfluoropentanoicacid
Gm Samp Collection Date: 04/26/2022
Gm Screen Top Depth Ft: 15.31
Gm Screen Bottom Depth Ft: 20.31
SRC Samp Collection Date: 04/26/2022
SRC Samp Collection Time: 1100
SRC Screen Top Depth Ft: 15.31
SRC Screen Bottom Depth Ft: 20.31
SRC Lab Note:

SRC Chemical: PFPA
SRC Result: 13
SRC Result Modifie: =
SRC Result Units: NG/L
SRC Report Limit: 1.9
SRC Analytic Meth: QSMPFAS
SRC Well Depth Ft:

Well Details

Gm Cas No:
Gm Result: 0
Gm Result Modifier: ND
Gm Result Units: NG/L
Gm Chemical Vvl: PFTEDA
Gm Reporting Limit: 1.9
Gm Well Depth Ft:
Gm Chemical Name: Perfluorotetradecanoic acid
Gm Samp Collection Date: 10/10/2019
Gm Screen Top Depth Ft: 15.31
Gm Screen Bottom Depth Ft: 20.31
SRC Samp Collection Date: 10/10/2019
SRC Samp Collection Time: 1035
SRC Screen Top Depth Ft: 15.31
SRC Screen Bottom Depth Ft: 20.31
SRC Lab Note:

SRC Chemical: PFTEDA
SRC Result: 0
SRC Result Modifie: ND
SRC Result Units: NG/L
SRC Report Limit: 1.9
SRC Analytic Meth: QSMPFAS
SRC Well Depth Ft:

Well Details

Gm Cas No:
Gm Result: 15
Gm Result Modifier: =
Gm Result Units: NG/L
Gm Chemical Vvl: PFHA
Gm Reporting Limit: 1.9
Gm Well Depth Ft:
Gm Chemical Name: Perfluorohexanoic acid
Gm Samp Collection Date: 10/10/2019
Gm Screen Top Depth Ft: 15.31
Gm Screen Bottom Depth Ft: 20.31
SRC Samp Collection Date: 10/10/2019
SRC Samp Collection Time: 1035
SRC Screen Top Depth Ft: 15.31
SRC Screen Bottom Depth Ft: 20.31
SRC Lab Note:

SRC Chemical: PFHA
SRC Result: 15
SRC Result Modifie: =
SRC Result Units: NG/L
SRC Report Limit: 1.9
SRC Analytic Meth: QSMPFAS
SRC Well Depth Ft:

Well Details

Gm Cas No:		***SRC Chemical:***	PFOS
Gm Result:	1.9	***SRC Result:***	1.9
Gm Result Modifier:	<	***SRC Result Modifie:***	<
Gm Result Units:	NG/L	***SRC Result Units:***	NG/L
Gm Chemical Vvl:	PFOS	***SRC Report Limit:***	1.9
Gm Reporting Limit:	1.9	***SRC Analytic Meth:***	QSMPFAS
Gm Well Depth Ft:		***SRC Well Depth Ft:***	
Gm Chemical Name:	Perfluorooctanoic sulfonate		
Gm Samp Collection Date:	04/26/2022		
Gm Screen Top Depth Ft:	15.31		
Gm Screen Bottom Depth Ft:	20.31		
SRC Samp Collection Date:	04/26/2022		
SRC Samp Collection Time:	1100		
SRC Screen Top Depth Ft:	15.31		
SRC Screen Bottom Depth Ft:	20.31		
SRC Lab Note:			

Well Details

Gm Cas No:		***SRC Chemical:***	PFHXSA
Gm Result:	3.8	***SRC Result:***	3.8
Gm Result Modifier:	=	***SRC Result Modifie:***	=
Gm Result Units:	NG/L	***SRC Result Units:***	NG/L
Gm Chemical Vvl:	PFHXSA	***SRC Report Limit:***	1.9
Gm Reporting Limit:	1.9	***SRC Analytic Meth:***	QSMPFAS
Gm Well Depth Ft:		***SRC Well Depth Ft:***	
Gm Chemical Name:	Perfluorohexanesulfonic acid		
Gm Samp Collection Date:	04/26/2022		
Gm Screen Top Depth Ft:	15.31		
Gm Screen Bottom Depth Ft:	20.31		
SRC Samp Collection Date:	04/26/2022		
SRC Samp Collection Time:	1100		
SRC Screen Top Depth Ft:	15.31		
SRC Screen Bottom Depth Ft:	20.31		
SRC Lab Note:			

Well Details

Gm Cas No:		***SRC Chemical:***	PFBTA
Gm Result:	130	***SRC Result:***	130
Gm Result Modifier:	=	***SRC Result Modifie:***	=
Gm Result Units:	NG/L	***SRC Result Units:***	NG/L
Gm Chemical Vvl:	PFBTA	***SRC Report Limit:***	1.9
Gm Reporting Limit:	1.9	***SRC Analytic Meth:***	QSMPFAS
Gm Well Depth Ft:		***SRC Well Depth Ft:***	
Gm Chemical Name:	Perfluorobutanoic acid		
Gm Samp Collection Date:	10/10/2019		
Gm Screen Top Depth Ft:	15.31		
Gm Screen Bottom Depth Ft:	20.31		
SRC Samp Collection Date:	10/10/2019		
SRC Samp Collection Time:	1035		
SRC Screen Top Depth Ft:	15.31		
SRC Screen Bottom Depth Ft:	20.31		
SRC Lab Note:			

Well Details

Gm Cas No:		***SRC Chemical:***	PFDOA
Gm Result:	0	***SRC Result:***	0
Gm Result Modifier:	ND	***SRC Result Modifie:***	ND
Gm Result Units:	NG/L	***SRC Result Units:***	NG/L
Gm Chemical Vvl:	PFDOA	***SRC Report Limit:***	1.9
Gm Reporting Limit:	1.9	***SRC Analytic Meth:***	QSMPFAS

Map Key	Number of Records	Direction	Distance (mi/ft)	Elev/Diff (ft)	Site	DB

Gm Well Depth Ft: **SRC Well Depth Ft:**
Gm Chemical Name: Perfluorododecanoic acid
Gm Samp Collection Date: 10/10/2019
Gm Screen Top Depth Ft: 15.31
Gm Screen Bottom Depth Ft: 20.31
SRC Samp Collection Date: 10/10/2019
SRC Samp Collection Time: 1035
SRC Screen Top Depth Ft: 15.31
SRC Screen Bottom Depth Ft: 20.31
SRC Lab Note:

448	2 of 2	SSW	0.36 / 1,891.39	23.38 / 18	Highway 237 Landfill CA	PFAS SSEHRI

Other Site Name:
State: California
Latitude: 37.4180378
Longitude: -121.9800814
Data Source: Public PFAS Project: Contamination Site Tracker; Geolocated PFAS Project Lab: Known Contamination Site

Public PFAS Project: Contamination Site Tracker

PFOA ppt : 530
PFOS ppt: 38
Sam PFOA PFOS ppt: 568
Samp Tot PFAS ppt: 4472
Sample Dt: 2019
Sample Matrix: Groundwater
Industry: Landfill
Notes and Add Info:
Link to PFAS Testing: https://geotracker.waterboards.ca.gov/map/pfas_map
Link to Suspected Source: https://geotracker.waterboards.ca.gov/map/pfas_map
Fed State Local Online Res: https://geotracker.waterboards.ca.gov/profile_report?global_id=L10005750092
Site Specific References:
Site Specific References 1:

Geolocated PFAS Project Lab: Known Contamination Site

Max PFOA ppt : 530
Max PFOS Ppt : 38
Max Tot PFAS Samp: 4472
PFAS Level ppt : 4472
Dt Sampled: 2019
Sample Matrix: Groundwater
Matrix Type: Groundwater
Industry: Landfill
Max PFOA PFOS Samp: 568
Location: San Jose, California
New Address If Wrong:
Geoloc Valid Y N Initial: Y, DB
Notes and Add Info:
Recent PFAS Results: https://geotracker.waterboards.ca.gov/map/pfas_map
Suspected Source Link: https://geotracker.waterboards.ca.gov/map/pfas_map
Fed State Local Online Res: https://geotracker.waterboards.ca.gov/profile_report?global_id=L10005750092
Regulation And Govt Reg:
Link To Site Specific Ref:
Link To General Ref For: https://drive.google.com/drive/u/0/folders/1DWXhXwl1j4L5eKUdO88JdnrMTynHHza5

449	1 of 2	N	0.33 / 1,720.36	14.69 / 9	Streamline Custom Cycles 45570 INDUSTRIAL PL. 10 FREMONT CA 94538	DELISTED HAZ

Siteid: 157589
Latitude: 37.494430
Longitude: -121.948960
Original Source: CHAZ
Record Date: 30-MAY-2017

Map Key	Number of Records	Direction	Distance (mi/ft)	Elev/Diff (ft)	Site	DB
449	2 of 2	N	0.33 / 1,720.36	14.69 / 9	Mineko Marine 45570 INDUSTRIAL PLACE 8 FREMONT CA 94538	DELISTED HAZ

Siteid:	49270
Latitude:	37.494430
Longitude:	-121.948960
Original Source:	CHAZ
Record Date:	30-MAY-2017

Map Key	Number of Records	Direction	Distance (mi/ft)	Elev/Diff (ft)	Site	DB
450	1 of 1	SSW	0.29 / 1,536.75	55.43 / 50	POLYCOM INC ALVISO CA	PFAS IND

Status:	Inactive	**Fac Fips Code:**	06085
Industry:	Electronics Industry	**Fac Indian Cntry Flg:**	N
Compliance Status:	No Violation Identified	**Fac Derived Huc:**	18050003
EPA Programs:	RCRA	**Fac Derived Wbd:**	180500041001
Federal Facility:	No	**Fac Derived Cd113:**	17
Federal Agency:	-	**Fac Derived Cb2010:**	060855046021016
Fac Snc Flg:	N	**Fac Informal Count:**	0
AIR Flag:	N	**Last Informal Action:**	-
NPDES Flag:	N	**Formal Action Count:**	0
SDWIS Flag:	N	**Last Formal Action:**	-
RCRAFlag:	Y	**Fac Total Penalties:**	0
TRI Flag:	N	**Fac Penalty Count:**	-
GHG Flag:	N	**Date Last Penalty:**	-
TRI IDs:	-	**Last Penalty Amt:**	-
TRI Releases Trnsfrs:	-	**Fac Qtrs With Nc:**	0
TRI on Site Releases:	-	**Programs With Snc:**	0
TRI off Site Trnsfrs:	-	**Fac Percent Minority:**	74.014
TRI Reporter:	-	**Fac Pop Den:**	2437.4
Fac Imp Water Flg:	-	**Count:**	1
Fac Major Flag:	-	**Fac County:**	SANTA CLARA
Fac Active Flag:	-	**State Other :**	
Fac Inspection Count:	0	**Region:**	09
Date Last Inspection:	-	**Latitude:**	37.417511
Days Last Inspection:	-	**Longitude:**	-121.978801

Fac Derived Tribes:	-
AIR IDs:	-
CAA Permit Types:	-
CAA NAICS:	-
CAA SICS:	-
NPDES IDs:	-
CWA Permit Types:	-
CWA NAICS:	-
CWA SICS:	-
RCRA IDs:	CAC003135013
RCRA Permit Types:	Other
RCRA NAICS:	56299
SDWA IDs:	-
SDWA System Types:	-
SDWA Compliance Status:	-
SDWA Snc Flag:	N
Fac Collection Meth:	-
EJSCREEN Flag Us:	Y
EJSCREEN Report:	https://ejscreen.epa.gov/mapper/mobile/EJSCREEN_mobile.aspx?geometry=%7B%22x%22:-121.978801,%22y%22:37.417511,%22spatialReference%22:%7B%22wkid%22:4326%7D%7D&unit=9035&areatype=&areaid=&basemap=streets&distance=1
ECHO Facility Report:	https://echo.epa.gov/detailed-facility-report?fid=110070061599

Map Key	Number of Records	Direction	Distance (mi/ft)	Elev/Diff (ft)	Site	DB
451	1 of 1	N	0.34 / 1,770.00	14.90 / 9	Reiners Hobbie Shop 45581 INDUSTRIAL PL STE 6 FREMONT CA 94538	DELISTED HAZ

Map Key	Number of Records	Direction	Distance (mi/ft)	Elev/Diff (ft)	Site	DB

Siteid: 369839
Latitude: 37.495280
Longitude: -121.949750
Original Source: CHAZ
Record Date: 30-MAY-2017

Map Key	Number of Records	Direction	Distance (mi/ft)	Elev/Diff (ft)	Site	DB
452	1 of 1	N	0.38 / 1,993.33	17.74 / 12	CALTRANS DISTRICT 4 151484 RTE 880 PM 4.71/5.43,6.24,7.19 RT 84 PM R3.75 &R4.88 FREMONT CA 94538	RCRA TSD

EPA Handler ID: CAL000446042
Gen Status Universe: No Report
Contact Name: JILL HOLLIS
Contact Address: 111 GRAND AVE 12TH FLR , , OAKLAND , CA, 94612 , US
Contact Phone No and Ext: 510-622-8750
Contact Email: JILL.HOLLIS@DOT.CA.GOV
Contact Country: US
Land Type:
County Name: YOLO
EPA Region: 09
Receive Date: 20201230
Location Latitude: 37.495505
Location Longitude: -121.952394

Violation/Evaluation Summary

Note: NO RECORDS: As of Apr 2023, there are no Compliance Monitoring and Enforcement (violation) records associated with this facility (EPA ID).

Handler Summary

Importer Activity: No
Mixed Waste Generator: No
Transporter Activity: No
Transfer Facility: No
Onsite Burner Exemption: No
Smelting, Melting and Refining: No
Underground Injection Control: No
Commercial TSD: No
Used Oil Transporter: No
Used Oil Transfer Facility: No
Used Oil Processor: No
Used Oil Refiner: No
Used Oil Burner: No
Used Oil Market Burner: No
Used Oil Spec Marketer: No

Hazardous Waste Handler Details

Sequence No: 1
Receive Date: 20190517
Handler Name: CALTRANS DISTRICT 4 151484
Federal Waste Generator Code: N
Generator Code Description: Not a Generator, Verified
Source Type: Implementer

Hazardous Waste Handler Details

Sequence No: 1
Receive Date: 20201230
Handler Name: CALTRANS DISTRICT 4 151484

Federal Waste Generator Code: N
Generator Code Description: Not a Generator, Verified
Source Type: Deactivation

Owner/Operator Details

Owner/Operator Ind: Current Owner
Type: Other
Name: CALTRANS MOTORS INC
Date Became Current:
Date Ended Current:
Phone: 916-653-3421
Source Type: Implementer
Street No:
Street 1: 1120 N ST MS#31
Street 2:
City: SACRAMENTO
State: CA
Country:
Zip Code: 95814

Owner/Operator Ind: Current Operator
Type: Other
Name: JILL HOLLIS
Date Became Current:
Date Ended Current:
Phone: 510-622-8750
Source Type: Implementer
Street No:
Street 1: 111 GRAND AVE 12TH FLR
Street 2:
City: OAKLAND
State: CA
Country:
Zip Code: 94612

Owner/Operator Ind: Current Operator
Type: Other
Name: CALTRANS
Date Became Current:
Date Ended Current:
Phone: 916-653-3421
Source Type: Deactivation
Street No:
Street 1: 1120 N ST MS#31
Street 2:
City: SACRAMENTO
State: CA
Country: US
Zip Code: 95814

Historical Handler Details

Receive Dt: 20190517
Generator Code Description: Not a Generator, Verified
Handler Name: CALTRANS DISTRICT 4 151484

---

453 *1 of 5* | *SSW* | *0.11 / 586.00* | *6.82 / 1* | ***GLOBALFOUNDRIES U.S. Inc.***
2600 GREAT AMERICA WAY
SANTA CLARA CA 95054 | ***CERS HAZ***

Site ID: 119755
Latitude: 37.416170
Longitude: -121.974050

Regulated Programs

EI ID: 10469263
EI Description: Chemical Storage Facilities

Affiliations

Affil Type Desc: Document Preparer
Entity Name: Reed Content
Entity Title:
Address:
City:
State:
Country:
Zip Code:
Phone:

Affil Type Desc: Environmental Contact
Entity Name: Reed Content
Entity Title:

Address: 2600 Great America Way
City: Santa Clara
State: CA
Country:
Zip Code: 95054
Phone:

Affil Type Desc: Legal Owner
Entity Name: Irvine Company - Office Properties
Entity Title:
Address: 2570 North First Street, Suite 100
City: Santa Clara
State: CA
Country: United States
Zip Code: 95054
Phone: (408) 434-4200

Affil Type Desc: CUPA District
Entity Name: Santa Clara City Fire Dept
Entity Title:
Address: 1675 Lincoln Street
City: Santa Clara
State: CA
Country:
Zip Code: 95050
Phone: (408) 615-4970

Affil Type Desc: Identification Signer
Entity Name: Reed Content
Entity Title: Director, Global EHS & CSR
Address:
City:
State:
Country:
Zip Code:
Phone:

Affil Type Desc: Facility Mailing Address
Entity Name: Mailing Address
Entity Title:
Address: 2600 Great America Way
City: Santa Clara
State: CA
Country:
Zip Code: 95054
Phone:

Affil Type Desc: Operator
Entity Name: Sanjay Jha
Entity Title:
Address:
City:
State:
Country:
Zip Code:
Phone: (408) 462-3900

Affil Type Desc: Property Owner
Entity Name: Irvine Company - Office Properties
Entity Title:
Address: 2570 North First Street, Suite 100
City: San Jose
State: CA
Country: United States
Zip Code: 95131
Phone: (408) 434-4200

Affil Type Desc: Parent Corporation
Entity Name: GLOBALFOUNDRIES U.S. Inc.

Map Key	Number of Records	Direction	Distance (mi/ft)	Elev/Diff (ft)	Site	DB
Entity Title:						
Address:						
City:						
State:						
Country:						
Zip Code:						
Phone:						
453	2 of 5	SSW	0.11 / 586.00	6.82 / 1	Santa Clara Gateway Phase 2 2600 GREAT AMERICA WAY SANTA CLARA CA 95054	CERS HAZ

Site ID: 64967
Latitude: 37.416175
Longitude: -121.974051

Regulated Programs

EI ID: 10458712 **EI Description:** Chemical Storage Facilities

Affiliations

Affil Type Desc: Parent Corporation
Entity Name: 2600 Great America Way-Bldg 2
Entity Title:
Address:
City:
State:
Country:
Zip Code:
Phone:

Affil Type Desc: Operator
Entity Name: Irvine Company
Entity Title:
Address:
City:
State:
Country:
Zip Code:
Phone: (408) 330-0127

Affil Type Desc: Identification Signer
Entity Name: Jesse Sanchez
Entity Title: Chief Portfolio Engineer
Address:
City:
State:
Country:
Zip Code:
Phone:

Affil Type Desc: Environmental Contact
Entity Name: Jesse Sanchez
Entity Title:
Address: 5451 Great America Pkwy #201
City: Santa Clara
State: CA
Country:
Zip Code: 95054
Phone:

Affil Type Desc: Legal Owner
Entity Name: Irvine Company
Entity Title:
Address: jrsanchez@irvinecompany.com

Map Key	Number of Records	Direction	Distance (mi/ft)	Elev/Diff (ft)	Site	DB

City:	Santa Clara
State:	CA
Country:	United States
Zip Code:	95054
Phone:	(408) 330-0127
Affil Type Desc:	CUPA District
Entity Name:	Santa Clara City Fire Dept
Entity Title:	
Address:	1675 Lincoln Street
City:	Santa Clara
State:	CA
Country:	
Zip Code:	95050
Phone:	(408) 615-4970
Affil Type Desc:	Facility Mailing Address
Entity Name:	Mailing Address
Entity Title:	
Address:	5451 Great America Pkwy #201
City:	Santa Clara
State:	CA
Country:	
Zip Code:	95054
Phone:	
Affil Type Desc:	Property Owner
Entity Name:	Jesse Sanchez
Entity Title:	
Address:	5451 Great America Pkwy #201
City:	Santa Clara
State:	CA
Country:	United States
Zip Code:	95054
Phone:	(408) 330-0127
Affil Type Desc:	Document Preparer
Entity Name:	Jesse Sanchez
Entity Title:	
Address:	
City:	
State:	
Country:	
Zip Code:	
Phone:	

Map Key	Number of Records	Direction	Distance (mi/ft)	Elev/Diff (ft)	Site	DB
453	3 of 5	SSW	0.11 / 586.00	6.82 / 1	GLOBALFOUNDRIES U S INC 2600 GREAT AMERICA WAY SANTA CLARA CA 95054	EMISSIONS

2014 Criteria Data

Facility ID:	21967	**CERR Code:**	
Facility SIC Code:	3674	**TOGT:**	.000246505
CO:	43	**ROGT:**	
Air Basin:	SF	**COT:**	.002305528
District:	BA	**NOXT:**	.006927735
COID:	SCL	**SOXT:**	.000013594
DISN:	BAY AREA AQMD	**PMT:**	.000056534
CHAPIS:		**PM10T:**	.000054272

2014 Toxic Data

Facility ID:	21967	**COID:**	SCL
Facility SIC Code:	3674	**DISN:**	BAY AREA AQMD

CO: 43
Air Basin: SF
District: BA
TS:
Health Risk Asmt:
Non-Cancer Chronic Haz Ind:
Non-Cancer Acute Haz Ind:
CHAPIS:
CERR Code:

2015 Criteria Data

Facility ID: 21967
Facility SIC Code: 3674
CO: 43
Air Basin: SF
District: BA
COID: SCL
DISN: BAY AREA AQMD
CHAPIS:
CERR Code:
TOGT: .000246505
ROGT: .000218628
COT: .002305528
NOXT: .006927735
SOXT: .000013594
PMT: .000056534
PM10T: .000054272

2015 Toxic Data

Facility ID: 21967
Facility SIC Code: 3674
CO: 43
Air Basin: SF
District: BA
TS:
Health Risk Asmt:
Non-Cancer Chronic Haz Ind:
Non-Cancer Acute Haz Ind:
COID: SCL
DISN: BAY AREA AQMD
CHAPIS:
CERR Code:

2016 Criteria Data

Facility ID: 21967
Facility SIC Code: 3674
CO: 43
Air Basin: SF
District: BA
COID: SCL
DISN: BAY AREA AQMD
CHAPIS:
CERR CODE:
TOGT: .000246505
ROGT: .0002165546425
COT: .002305528
NOXT: .006927735
SOXT: .000013594
PMT: .000056534
PM10T: .000054272

2016 Toxic Data

Facility ID: 21967
Facility SIC Code: 3674
CERR CODE:
COID: SCL
CO: 43
DISN: BAY AREA AQMD
CHAPIS:
TS:
HRA:
CH Index:
AH Index:
Air Basin: SF
District: BA

2017 Criteria Data

Facility ID: 21967
Facility SIC Code: 3674
CO: 43
Air Basin: SF
District: BA
COID: SCL
DISN: BAY AREA AQMD
CHAPIS:
CERR Code:
TOGT: .000246505
ROGT: .0002165546425
COT: .002305528
NOXT: .006927735
SOXT: .000013594
PMT: .000056534
PM10T: .000054272

2017 Toxic Data

Facility ID:	21967	***COID:***	SCL
Facility SIC Code:	3674	***DISN:***	BAY AREA AQMD
CO:	43	***CHAPIS:***	
Air Basin:	SF	***CERR Code:***	
District:	BA		
TS:			
Health Risk Asmt:			
Non-Cancer Chronic Haz Ind:			
Non-Cancer Acute Haz Ind:			

2018 Criteria Data

Facility ID:	21967	***CERR Code:***	
Facility SIC Code:	3674	***TOGT:***	.000009867
CO:	43	***ROGT:***	.0000086681595
Air Basin:	SF	***COT:***	.000092282
District:	BA	***NOXT:***	.000277293
COID:	SCL	***SOXT:***	.000000544
DISN:	BAY AREA AQMD	***PMT:***	.000002263
CHAPIS:		***PM10T:***	.000002172

2018 Toxic Data

Facility ID:	21967	***COID:***	SCL
Facility SIC Code:	3674	***DISN:***	BAY AREA AQMD
CO:	43	***CHAPIS:***	
Air Basin:	SF	***CERR Code:***	
District:	BA		
TS:			
Health Risk Asmt:			
Non-Cancer Chronic Haz Ind:			
Non-Cancer Acute Haz Ind:			

2019 Criteria Data

CO:	43	***CHAPIS:***	
Air Basin:	SF	***CERR Code:***	
Facility ID:	21967	***ROGT:***	.0000086681595
District:	BA	***COT:***	.000092282
Facility SIC Code:	3674	***NOXT:***	.000277293
CO ID:	SCL	***SOXT:***	.000000544
DISN:	BAY AREA AQMD		
PM10T:	.000002172		
TOGT:	.000009867		
PMT:	.000002263		

2019 Toxic Data

CO:	43	***DISN:***	BAY AREA AQMD
Air Basin:	SF	***CHAPIS:***	
Faccility ID:	21967	***CERR Code:***	
District:	BA	***TS:***	
Facility SIC Code:	3674	***Health Risk Asmt:***	
COID:	SCL		
Non-Cancer Chronic Haz Ind:			
Non-Cancer Acute Haz Ind:			

2020 Criteria Data

CO:	43	***CHAPIS:***	

Map Key	Number of Records	Direction	Distance (mi/ft)	Elev/Diff (ft)	Site	DB

Air Basin:	SF	**CERR Code:**	
Facility ID:	21967	**ROGT:**	.0000086681595
District:	BA	**COT:**	.000092282
Facility SIC Code:	3674	**NOXT:**	.000277293
CO ID:	SCL	**SOXT:**	.000000544
DISN:	BAY AREA AQMD		
TOGT:	.000009867		
PMT:	.000002263		
PM10T:	.000002172		

2020 Toxic Data

CO:	43	**DISN:**	BAY AREA AQMD
Air Basin:	SF	**CHAPIS:**	
Facility ID:	21967	**CHERR Code:**	
District:	BA	**TS:**	
Facility SIC Code:	3674	**Health Risk Asmt:**	
COID:	SCL		
Non-Cancer Chronic Haz Ind:			
Non-Cancer Acute Haz Ind:			

453	*4 of 5*	*SSW*	*0.11 / 586.00*	*6.82 / 1*	***IRVINE COMPANY OFFICE PROPERTIES*** ***2600 GREAT AMERICA WAY, BLDG 1 & 2*** ***SANTA CLARA CA 95054***	***EMISSIONS***

2014 Criteria Data

Facility ID:	22144	**CERR Code:**	
Facility SIC Code:	6512	**TOGT:**	.000117704
CO:	43	**ROGT:**	
Air Basin:	SF	**COT:**	.000643456
District:	BA	**NOXT:**	.001688578
COID:	SCL	**SOXT:**	.000004436
DISN:	BAY AREA AQMD	**PMT:**	.00009052
CHAPIS:		**PM10T:**	.0000869

2014 Toxic Data

Facility ID:	22144	**COID:**	SCL
Facility SIC Code:	6512	**DISN:**	BAY AREA AQMD
CO:	43	**CHAPIS:**	
Air Basin:	SF	**CERR Code:**	
District:	BA		
TS:			
Health Risk Asmt:			
Non-Cancer Chronic Haz Ind:			
Non-Cancer Acute Haz Ind:			

2015 Criteria Data

Facility ID:	22144	**CERR Code:**	
Facility SIC Code:	6512	**TOGT:**	.000117704
CO:	43	**ROGT:**	.000099506
Air Basin:	SF	**COT:**	.000643456
District:	BA	**NOXT:**	.001688578
COID:	SCL	**SOXT:**	.000004436
DISN:	BAY AREA AQMD	**PMT:**	.00009052
CHAPIS:		**PM10T:**	.0000869

2015 Toxic Data

Facility ID:	22144	***COID:***	SCL
Facility SIC Code:	6512	***DISN:***	BAY AREA AQMD
CO:	43	***CHAPIS:***	
Air Basin:	SF	***CERR Code:***	
District:	BA		
TS:			
Health Risk Asmt:			
Non-Cancer Chronic Haz Ind:			
Non-Cancer Acute Haz Ind:			

2016 Criteria Data

Facility ID:	22144	***CERR CODE:***	
Facility SIC Code:	6512	***TOGT:***	.001453982
CO:	43	***ROGT:***	.001277323187
Air Basin:	SF	***COT:***	.007948584
District:	BA	***NOXT:***	.0208589
COID:	SCL	***SOXT:***	.00005481
DISN:	BAY AREA AQMD	***PMT:***	.001118194
CHAPIS:		***PM10T:***	.001073466

2016 Toxic Data

Facility ID:	22144	***TS:***	
Facility SIC Code:	6512	***HRA:***	
CERR CODE:		***CH Index:***	
COID:	SCL	***AH Index:***	
CO:	43	***Air Basin:***	SF
DISN:	BAY AREA AQMD	***District:***	BA
CHAPIS:			

2017 Criteria Data

Facility ID:	22144	***CERR Code:***	
Facility SIC Code:	6512	***TOGT:***	.001453982
CO:	43	***ROGT:***	.001277323187
Air Basin:	SF	***COT:***	.007948584
District:	BA	***NOXT:***	.0208589
COID:	SCL	***SOXT:***	.00005481
DISN:	BAY AREA AQMD	***PMT:***	.001118194
CHAPIS:		***PM10T:***	.001073466

2017 Toxic Data

Facility ID:	22144	***COID:***	SCL
Facility SIC Code:	6512	***DISN:***	BAY AREA AQMD
CO:	43	***CHAPIS:***	
Air Basin:	SF	***CERR Code:***	
District:	BA		
TS:			
Health Risk Asmt:			
Non-Cancer Chronic Haz Ind:			
Non-Cancer Acute Haz Ind:			

2018 Criteria Data

Facility ID:	22144	***CERR Code:***	
Facility SIC Code:	6512	***TOGT:***	.001454948
CO:	43	***ROGT:***	.001278171818
Air Basin:	SF	***COT:***	.007953858
District:	BA	***NOXT:***	.02087274

COID:	SCL	***SOXT:***	.000054846
DISN:	BAY AREA AQMD	***PMT:***	.001118936
CHAPIS:		***PM10T:***	.00107418

2018 Toxic Data

Facility ID:	22144	***COID:***	SCL
Facility SIC Code:	6512	***DISN:***	BAY AREA AQMD
CO:	43	***CHAPIS:***	
Air Basin:	SF	***CERR Code:***	
District:	BA		
TS:			
Health Risk Asmt:			
Non-Cancer Chronic Haz Ind:			
Non-Cancer Acute Haz Ind:			

2019 Criteria Data

CO:	43	***CHAPIS:***	
Air Basin:	SF	***CERR Code:***	
Facility ID:	22144	***ROGT:***	.000966014413
District:	BA	***COT:***	.006719882
Facility SIC Code:	6512	***NOXT:***	.021198176
CO ID:	SCL	***SOXT:***	.000044976
DISN:	BAY AREA AQMD		
PM10T:	.000821048		
TOGT:	.001099618		
PMT:	.000855258		

2019 Toxic Data

CO:	43	***DISN:***	BAY AREA AQMD
Air Basin:	SF	***CHAPIS:***	
Faccility ID:	22144	***CERR Code:***	
District:	BA	***TS:***	
Facility SIC Code:	6512	***Health Risk Asmt:***	
COID:	SCL		
Non-Cancer Chronic Haz Ind:			
Non-Cancer Acute Haz Ind:			

2020 Criteria Data

CO:	43	***CHAPIS:***	
Air Basin:	SF	***CERR Code:***	
Facility ID:	22144	***ROGT:***	.000966014413
District:	BA	***COT:***	.006719882
Facility SIC Code:	6512	***NOXT:***	.021198176
CO ID:	SCL	***SOXT:***	.000044976
DISN:	BAY AREA AQMD		
TOGT:	.001099618		
PMT:	.000855258		
PM10T:	.000821048		

2020 Toxic Data

CO:	43	***DISN:***	BAY AREA AQMD
Air Basin:	SF	***CHAPIS:***	
Facility ID:	22144	***CHERR Code:***	
District:	BA	***TS:***	
Facility SIC Code:	6512	***Health Risk Asmt:***	
COID:	SCL		
Non-Cancer Chronic Haz Ind:			
Non-Cancer Acute Haz Ind:			

Map Key	Number of Records	Direction	Distance (mi/ft)	Elev/Diff (ft)	Site	DB
453	5 of 5	SSW	0.11 / 586.00	6.82 / 1	GLOBALFOUNDRIES U S INC SANTA CLARA CA	PFAS IND

Status:	Unknown	**Fac Fips Code:**	06085
Industry:	Electronics Industry	**Fac Indian Cntry Flg:**	N
Compliance Status:	-	**Fac Derived Huc:**	18050003
EPA Programs:	CWA	**Fac Derived Wbd:**	180500041001
Federal Facility:	No	**Fac Derived Cd113:**	17
Federal Agency:	-	**Fac Derived Cb2010:**	060855050011032
Fac Snc Flg:	N	**Fac Informal Count:**	0
AIR Flag:	N	**Last Informal Action:**	-
NPDES Flag:	Y	**Formal Action Count:**	0
SDWIS Flag:	N	**Last Formal Action:**	-
RCRAFlag:	N	**Fac Total Penalties:**	0
TRI Flag:	N	**Fac Penalty Count:**	-
GHG Flag:	N	**Date Last Penalty:**	-
TRI IDs:	-	**Last Penalty Amt:**	-
TRI Releases Trnsfrs:	-	**Fac Qtrs With Nc:**	0
TRI on Site Releases:	-	**Programs With Snc:**	0
TRI off Site Trnsfrs:	-	**Fac Percent Minority:**	73.98
TRI Reporter:	-	**Fac Pop Den:**	2426.45
Fac Imp Water Flg:	Y	**Count:**	1
Fac Major Flag:	-	**Fac County:**	SANTA CLARA
Fac Active Flag:	-	**State Other :**	
Fac Inspection Count:	0	**Region:**	09
Date Last Inspection:	-	**Latitude:**	37.41615
Days Last Inspection:	-	**Longitude:**	-121.97423

Fac Derived Tribes:	-
AIR IDs:	-
CAA Permit Types:	-
CAA NAICS:	-
CAA SICS:	-
NPDES IDs:	CAW507143
CWA Permit Types:	Minor
CWA NAICS:	-
CWA SICS:	-
RCRA IDs:	-
RCRA Permit Types:	-
RCRA NAICS:	-
SDWA IDs:	-
SDWA System Types:	-
SDWA Compliance Status:	-
SDWA Snc Flag:	N
Fac Collection Meth:	ADDRESS MATCHING-HOUSE NUMBER
EJSCREEN Flag Us:	Y
EJSCREEN Report:	https://ejscreen.epa.gov/mapper/mobile/EJSCREEN_mobile.aspx?geometry=%7B%22x%22:-121.97423,%22y%22:37.41615,%22spatialReference%22:%7B%22wkid%22:4326%7D%7D&unit=9035&areatype=&areaid=&basemap=streets&distance=1
ECHO Facility Report:	https://echo.epa.gov/detailed-facility-report?fid=110065805383

Map Key	Number of Records	Direction	Distance (mi/ft)	Elev/Diff (ft)	Site	DB
454	1 of 2	S	0.71 / 3,759.06	12.70 / 7	SUPERTEX 71 VISTA MONTANA SAN JOSE CA 95134	ENVIROSTOR

Estor/EPA ID:	71003060	**Assembly District:**	26
Site Code:		**Senate District:**	10
Nat Priority List:	NO	**Permit Renewal Lead:**	
APN:	NONE SPECIFIED	**Public Partici Spclst:**	
Census Tract:	6085505009	**Project Manager:**	
Site Type:	TIERED PERMIT	**County:**	SANTA CLARA
Address Description:	71 VISTA MONTANA	**Latitude:**	37.4135459
Office:	CLEANUP BERKELEY	**Longitude:**	-121.956562
Special Program:		**Acres:**	NONE SPECIFIED
Funding:		**Supervisor:**	

Cleanup Status: REFER: OTHER AGENCY AS OF
Cleanup Oversight Agencies: NONE SPECIFIED
School District:
Past Use that Caused Contam: NONE SPECIFIED
Potential Media Affected: NONE SPECIFIED
Potential Contamin of Concern:

NONE SPECIFIED

Site History:

Status: REFER: OTHER AGENCY
Program Type: TIERED PERMIT
CalEnviroScreen Score: 40-45%
Summary Link: https://www.envirostor.dtsc.ca.gov/public/profile_report?global_id=71003060

---

454 | ***2 of 2*** | ***S*** | ***0.71 / 3,759.06*** | ***12.70 / 7*** | ***71 VISTA MONTANA 71 VISTA MONTANA SAN JOSE CA 95134*** | ***ENVIROSTOR***

Estor/EPA ID:	60000591	***Assembly District:***	26
Site Code:	201738	***Senate District:***	10
Nat Priority List:	NO	***Permit Renewal Lead:***	
APN:	097-52-027	***Public Partici Spclst:***	
Census Tract:	6085505009	***Project Manager:***	
Site Type:	VOLUNTARY AGREEMENT	***County:***	SANTA CLARA
Address Description:	71 VISTA MONTANA	***Latitude:***	37.4135150082989
Office:	CLEANUP BERKELEY	***Longitude:***	-121.95652828226
Special Program:		***Acres:***	4.21 ACRES
Funding:	SITE PROPONENT	***Supervisor:***	MARK PIROS

Cleanup Status: INACTIVE - NEEDS EVALUATION AS OF 8/1/2008
Cleanup Oversight Agencies: DTSC - SITE CLEANUP PROGRAM - LEAD AGENCY
School District:
Past Use that Caused Contam: AGRICULTURAL - ORCHARD, AGRICULTURAL - ROW CROPS
Potential Media Affected: SOIL
Potential Contamin of Concern:

ARSENIC
DDD
DDE
DDT
DIELDRIN

Site History:

DTSC received a Request for Agency Oversight Application for the Site in February 2007 and prepared a Voluntary Cleanup Agreement (VCA) with Sobrato Development Companies (Sobrato) to oversee further investigation and cleanup of the Site. Sobrato did not enter into the VCA or proceed with further investigation and cleanup. A January 2007 Phase I Environmental Site Assessment for the Site indicates there were conceptual plans for high density residential development of the Site. During historical soil sampling, DDT, DDD, DDE, arsenic, and lead were detected in soil above residential screening levels and were attributed to the former agricultural use of the Site. Supertex began operating on the Site in 1999 and manufactured semiconductor components. In a February 18, 2016 letter to Supertex, the County of Santa Clara Department of Environmental Health acknowledged the closure of the facility. The Phase I ESA Report noted no significant concerns were identified regarding hazardous materials use and storage at the Supertex facility. The building where Supertex operated remains on the Site and the Site has not been redeveloped.

Status: INACTIVE - NEEDS EVALUATION
Program Type: VOLUNTARY CLEANUP
CalEnviroScreen Score: 40-45%
Summary Link: https://www.envirostor.dtsc.ca.gov/public/profile_report?global_id=60000591

Completed Activities

Title: Phase I Environmental Site Assessment Report
Title Link: https://www.envirostor.dtsc.ca.gov/public/final_documents2?global_id=60000591&doc_id=60452867
Area Name:
Area Link:
Sub Area:

Sub Area Link:
Document Type: Phase 1
Date Completed: 1/23/2007
Comments: This Phase I Environmental Site Assessment Report was submitted along with the Request for Agency Oversight Application that DTSC received from PES Environmental on behalf of Sobrato Development Companies. DTSC did not oversee the Phase I Environmental Site Assessment.

Title: Santa Clara County Letter to Supertex Inc. - Response to Closure of PBR Unit
Title Link: https://www.envirostor.dtsc.ca.gov/public/final_documents2?global_id=60000591&enforcement_id=60406046
Area Name:
Area Link:
Sub Area:
Sub Area Link:
Document Type: Correspondence
Date Completed: 2/18/2016
Comments: The County of Santa Clara Hazardous Materials Compliance Division acknowledged receiving the final closure package for the Permit by Rule unit at the Supertex facility, and concluded the treatment operation was closed as of February 9, 2016 and is no longer subject to the operating standards of Permit by Rule.

---

455 | ***1 of 1*** | ***SSE*** | ***0.94 / 4,955.04*** | ***10.57 / 5*** | ***JDS UNIPHASE***
80 ROSE ORCHARD WAY
SAN JOSE CA 95134 | ***ENVIROSTOR***

Estor/EPA ID: 71002948
Site Code:
Nat Priority List: NO
APN: NONE SPECIFIED
Census Tract: 6085505009
Site Type: TIERED PERMIT
Address Description: 80 ROSE ORCHARD WAY
Office: CLEANUP BERKELEY
Special Program:
Funding:
Assembly District: 26
Senate District: 10
Permit Renewal Lead:
Public Partici Spclst:
Project Manager:
County: SANTA CLARA
Latitude: 37.413976
Longitude: -121.94852
Acres: NONE SPECIFIED
Supervisor:
Cleanup Status: INACTIVE - NEEDS EVALUATION AS OF
Cleanup Oversight Agencies: NONE SPECIFIED
School District:
Past Use that Caused Contam: NONE SPECIFIED
Potential Media Affected: NONE SPECIFIED
Potential Contamin of Concern:

NONE SPECIFIED

Site History:

Facility Comments: Units WWTS-1 & FP-1 closed. Notification ammended to add CA units WTS-1 & WTS-2.

Status: INACTIVE - NEEDS EVALUATION
Program Type: TIERED PERMIT
CalEnviroScreen Score: 40-45%
Summary Link: https://www.envirostor.dtsc.ca.gov/public/profile_report?global_id=71002948

---

456 | ***1 of 1*** | ***S*** | ***0.30 / 1,591.49*** | ***8.14 / 3*** | ***CA*** | ***PFAS GW***

Well ID: L10006514573-G-3R
Gm Dataset Name: WB_CLEANUP
Gm Data Source: GeoTracker
Gm Well Category: MONITORING
SRS Datum: NAD83
Gm Altwell Id1: G-3R
Gm Altwell Id2:
Gm Altwell Id3:
SRS Latitude: 37.413744649999998
SRS Longitude: -121.9651549
Latitude: 37.413744649999998
Longitude: -121.9651549

Well Details

Gm Cas No:		**SRC Chemical:**	PFHXSA
Gm Result:	42	**SRC Result:**	42
Gm Result Modifier:	=	**SRC Result Modifie:**	=
Gm Result Units:	NG/L	**SRC Result Units:**	NG/L
Gm Chemical Vvl:	PFHXSA	**SRC Report Limit:**	1.6
Gm Reporting Limit:	1.6	**SRC Analytic Meth:**	E537
Gm Well Depth Ft:		**SRC Well Depth Ft:**	
Gm Chemical Name:	Perfluorohexanesulfonic acid		
Gm Samp Collection Date:	11/14/2019		
Gm Screen Top Depth Ft:			
Gm Screen Bottom Depth Ft:			
SRC Samp Collection Date:	11/14/2019		
SRC Samp Collection Time:	1505		
SRC Screen Top Depth Ft:			
SRC Screen Bottom Depth Ft:			
SRC Lab Note:			

Well Details

Gm Cas No:		**SRC Chemical:**	PFHA
Gm Result:	150	**SRC Result:**	150
Gm Result Modifier:	=	**SRC Result Modifie:**	=
Gm Result Units:	NG/L	**SRC Result Units:**	NG/L
Gm Chemical Vvl:	PFHA	**SRC Report Limit:**	1.6
Gm Reporting Limit:	1.6	**SRC Analytic Meth:**	E537
Gm Well Depth Ft:		**SRC Well Depth Ft:**	
Gm Chemical Name:	Perfluorohexanoic acid		
Gm Samp Collection Date:	11/14/2019		
Gm Screen Top Depth Ft:			
Gm Screen Bottom Depth Ft:			
SRC Samp Collection Date:	11/14/2019		
SRC Samp Collection Time:	1505		
SRC Screen Top Depth Ft:			
SRC Screen Bottom Depth Ft:			
SRC Lab Note:			

Well Details

Gm Cas No:		**SRC Chemical:**	PFPES
Gm Result:	20	**SRC Result:**	20
Gm Result Modifier:	=	**SRC Result Modifie:**	=
Gm Result Units:	NG/L	**SRC Result Units:**	NG/L
Gm Chemical Vvl:	PFPES	**SRC Report Limit:**	1.6
Gm Reporting Limit:	1.6	**SRC Analytic Meth:**	E537
Gm Well Depth Ft:		**SRC Well Depth Ft:**	
Gm Chemical Name:	Perfluoropentanesulfonoicacid		
Gm Samp Collection Date:	11/14/2019		
Gm Screen Top Depth Ft:			
Gm Screen Bottom Depth Ft:			
SRC Samp Collection Date:	11/14/2019		
SRC Samp Collection Time:	1505		
SRC Screen Top Depth Ft:			
SRC Screen Bottom Depth Ft:			
SRC Lab Note:			

Well Details

Gm Cas No:		**SRC Chemical:**	PFTRIDA
Gm Result:	0	**SRC Result:**	0
Gm Result Modifier:	ND	**SRC Result Modifie:**	ND
Gm Result Units:	NG/L	**SRC Result Units:**	NG/L
Gm Chemical Vvl:	PFTRIDA	**SRC Report Limit:**	1.6
Gm Reporting Limit:	1.6	**SRC Analytic Meth:**	E537
Gm Well Depth Ft:		**SRC Well Depth Ft:**	
Gm Chemical Name:	Perfluorotridecanoic acid		

Gm Samp Collection Date: 11/14/2019
Gm Screen Top Depth Ft:
Gm Screen Bottom Depth Ft:
SRC Samp Collection Date: 11/14/2019
SRC Samp Collection Time: 1505
SRC Screen Top Depth Ft:
SRC Screen Bottom Depth Ft:
SRC Lab Note:

Well Details

Gm Cas No:
Gm Result: 0
Gm Result Modifier: ND
Gm Result Units: NG/L
Gm Chemical Vvl: PFTEDA
Gm Reporting Limit: 1.6
Gm Well Depth Ft:
Gm Chemical Name: Perfluorotetradecanoic acid
Gm Samp Collection Date: 11/14/2019
Gm Screen Top Depth Ft:
Gm Screen Bottom Depth Ft:
SRC Samp Collection Date: 11/14/2019
SRC Samp Collection Time: 1505
SRC Screen Top Depth Ft:
SRC Screen Bottom Depth Ft:
SRC Lab Note:
SRC Chemical: PFTEDA
SRC Result: 0
SRC Result Modifie: ND
SRC Result Units: NG/L
SRC Report Limit: 1.6
SRC Analytic Meth: E537
SRC Well Depth Ft:

Well Details

Gm Cas No:
Gm Result: 0
Gm Result Modifier: ND
Gm Result Units: NG/L
Gm Chemical Vvl: 6:2FTS
Gm Reporting Limit: 4.1
Gm Well Depth Ft:
Gm Chemical Name: 6:2 Fluorotelomer sulfonic acid
Gm Samp Collection Date: 11/14/2019
Gm Screen Top Depth Ft:
Gm Screen Bottom Depth Ft:
SRC Samp Collection Date: 11/14/2019
SRC Samp Collection Time: 1505
SRC Screen Top Depth Ft:
SRC Screen Bottom Depth Ft:
SRC Lab Note:
SRC Chemical: 6:2FTS
SRC Result: 0
SRC Result Modifie: ND
SRC Result Units: NG/L
SRC Report Limit: 4.1
SRC Analytic Meth: E537
SRC Well Depth Ft:

Well Details

Gm Cas No:
Gm Result: 0
Gm Result Modifier: ND
Gm Result Units: NG/L
Gm Chemical Vvl: NETFOSAA
Gm Reporting Limit: 2.5
Gm Well Depth Ft:
Gm Chemical Name: N-Ethyl perfluorooctane sulfonamidoacetic acid
Gm Samp Collection Date: 11/14/2019
Gm Screen Top Depth Ft:
Gm Screen Bottom Depth Ft:
SRC Samp Collection Date: 11/14/2019
SRC Samp Collection Time: 1505
SRC Screen Top Depth Ft:
SRC Screen Bottom Depth Ft:
SRC Lab Note:
SRC Chemical: NETFOSAA
SRC Result: 0
SRC Result Modifie: ND
SRC Result Units: NG/L
SRC Report Limit: 2.5
SRC Analytic Meth: E537
SRC Well Depth Ft:

Well Details

Gm Cas No:		***SRC Chemical:***	PFPA
Gm Result:	100	***SRC Result:***	100
Gm Result Modifier:	=	***SRC Result Modifie:***	=
Gm Result Units:	NG/L	***SRC Result Units:***	NG/L
Gm Chemical Vvl:	PFPA	***SRC Report Limit:***	1.6
Gm Reporting Limit:	1.6	***SRC Analytic Meth:***	E537
Gm Well Depth Ft:		***SRC Well Depth Ft:***	
Gm Chemical Name:	Perfluoropentanoicacid		
Gm Samp Collection Date:	11/14/2019		
Gm Screen Top Depth Ft:			
Gm Screen Bottom Depth Ft:			
SRC Samp Collection Date:	11/14/2019		
SRC Samp Collection Time:	1505		
SRC Screen Top Depth Ft:			
SRC Screen Bottom Depth Ft:			
SRC Lab Note:			

Well Details

Gm Cas No:		***SRC Chemical:***	PFHPA
Gm Result:	33	***SRC Result:***	33
Gm Result Modifier:	=	***SRC Result Modifie:***	=
Gm Result Units:	NG/L	***SRC Result Units:***	NG/L
Gm Chemical Vvl:	PFHPA	***SRC Report Limit:***	1.6
Gm Reporting Limit:	1.6	***SRC Analytic Meth:***	E537
Gm Well Depth Ft:		***SRC Well Depth Ft:***	
Gm Chemical Name:	Perfluoroheptanoic acid		
Gm Samp Collection Date:	11/14/2019		
Gm Screen Top Depth Ft:			
Gm Screen Bottom Depth Ft:			
SRC Samp Collection Date:	11/14/2019		
SRC Samp Collection Time:	1505		
SRC Screen Top Depth Ft:			
SRC Screen Bottom Depth Ft:			
SRC Lab Note:			

Well Details

Gm Cas No:		***SRC Chemical:***	PFUNDCA
Gm Result:	0	***SRC Result:***	0
Gm Result Modifier:	ND	***SRC Result Modifie:***	ND
Gm Result Units:	NG/L	***SRC Result Units:***	NG/L
Gm Chemical Vvl:	PFUNDCA	***SRC Report Limit:***	1.6
Gm Reporting Limit:	1.6	***SRC Analytic Meth:***	E537
Gm Well Depth Ft:		***SRC Well Depth Ft:***	
Gm Chemical Name:	Perfluoroundecanoic acid		
Gm Samp Collection Date:	11/14/2019		
Gm Screen Top Depth Ft:			
Gm Screen Bottom Depth Ft:			
SRC Samp Collection Date:	11/14/2019		
SRC Samp Collection Time:	1505		
SRC Screen Top Depth Ft:			
SRC Screen Bottom Depth Ft:			
SRC Lab Note:			

Well Details

Gm Cas No:		***SRC Chemical:***	PFDSA
Gm Result:	0	***SRC Result:***	0
Gm Result Modifier:	ND	***SRC Result Modifie:***	ND
Gm Result Units:	NG/L	***SRC Result Units:***	NG/L

Gm Chemical Vvl:	PFDSA	**SRC Report Limit:**	1.6
Gm Reporting Limit:	1.6	**SRC Analytic Meth:**	E537
Gm Well Depth Ft:		**SRC Well Depth Ft:**	
Gm Chemical Name:	Perfluorodecanesulfonic acid		
Gm Samp Collection Date:	11/14/2019		
Gm Screen Top Depth Ft:			
Gm Screen Bottom Depth Ft:			
SRC Samp Collection Date:	11/14/2019		
SRC Samp Collection Time:	1505		
SRC Screen Top Depth Ft:			
SRC Screen Bottom Depth Ft:			
SRC Lab Note:			

Well Details

Gm Cas No:		**SRC Chemical:**	PFOA
Gm Result:	170	**SRC Result:**	170
Gm Result Modifier:	=	**SRC Result Modifie:**	=
Gm Result Units:	NG/L	**SRC Result Units:**	NG/L
Gm Chemical Vvl:	PFOA	**SRC Report Limit:**	16
Gm Reporting Limit:	16	**SRC Analytic Meth:**	E537
Gm Well Depth Ft:		**SRC Well Depth Ft:**	
Gm Chemical Name:	Perfluorooctanoic acid		
Gm Samp Collection Date:	11/14/2019		
Gm Screen Top Depth Ft:			
Gm Screen Bottom Depth Ft:			
SRC Samp Collection Date:	11/14/2019		
SRC Samp Collection Time:	1505		
SRC Screen Top Depth Ft:			
SRC Screen Bottom Depth Ft:			
SRC Lab Note:			

Well Details

Gm Cas No:		**SRC Chemical:**	4:2FTS
Gm Result:	0	**SRC Result:**	0
Gm Result Modifier:	ND	**SRC Result Modifie:**	ND
Gm Result Units:	NG/L	**SRC Result Units:**	NG/L
Gm Chemical Vvl:	4:2FTS	**SRC Report Limit:**	1.6
Gm Reporting Limit:	1.6	**SRC Analytic Meth:**	E537
Gm Well Depth Ft:		**SRC Well Depth Ft:**	
Gm Chemical Name:	4:2 Fluorotelomer sulfonic acid		
Gm Samp Collection Date:	11/14/2019		
Gm Screen Top Depth Ft:			
Gm Screen Bottom Depth Ft:			
SRC Samp Collection Date:	11/14/2019		
SRC Samp Collection Time:	1505		
SRC Screen Top Depth Ft:			
SRC Screen Bottom Depth Ft:			
SRC Lab Note:			

Well Details

Gm Cas No:		**SRC Chemical:**	PFOS
Gm Result:	150	**SRC Result:**	150
Gm Result Modifier:	=	**SRC Result Modifie:**	=
Gm Result Units:	NG/L	**SRC Result Units:**	NG/L
Gm Chemical Vvl:	PFOS	**SRC Report Limit:**	1.6
Gm Reporting Limit:	1.6	**SRC Analytic Meth:**	E537
Gm Well Depth Ft:		**SRC Well Depth Ft:**	
Gm Chemical Name:	Perfluorooctanoic sulfonate		
Gm Samp Collection Date:	11/14/2019		
Gm Screen Top Depth Ft:			
Gm Screen Bottom Depth Ft:			
SRC Samp Collection Date:	11/14/2019		

SRC Samp Collection Time: 1505
SRC Screen Top Depth Ft:
SRC Screen Bottom Depth Ft:
SRC Lab Note:

Well Details

Gm Cas No:
Gm Result: 11
Gm Result Modifier: =
Gm Result Units: NG/L
Gm Chemical Vvl: PFNA
Gm Reporting Limit: 1.6
Gm Well Depth Ft:
Gm Chemical Name: Perfluorononanoic acid
Gm Samp Collection Date: 11/14/2019
Gm Screen Top Depth Ft:
Gm Screen Bottom Depth Ft:
SRC Samp Collection Date: 11/14/2019
SRC Samp Collection Time: 1505
SRC Screen Top Depth Ft:
SRC Screen Bottom Depth Ft:
SRC Lab Note:

SRC Chemical: PFNA
SRC Result: 11
SRC Result Modifie: =
SRC Result Units: NG/L
SRC Report Limit: 1.6
SRC Analytic Meth: E537
SRC Well Depth Ft:

Well Details

Gm Cas No:
Gm Result: 2.7
Gm Result Modifier: =
Gm Result Units: NG/L
Gm Chemical Vvl: PFOSA
Gm Reporting Limit: 1.6
Gm Well Depth Ft:
Gm Chemical Name: Perfluorooctane sulfonamide
Gm Samp Collection Date: 11/14/2019
Gm Screen Top Depth Ft:
Gm Screen Bottom Depth Ft:
SRC Samp Collection Date: 11/14/2019
SRC Samp Collection Time: 1505
SRC Screen Top Depth Ft:
SRC Screen Bottom Depth Ft:
SRC Lab Note:

SRC Chemical: PFOSA
SRC Result: 2.7
SRC Result Modifie: =
SRC Result Units: NG/L
SRC Report Limit: 1.6
SRC Analytic Meth: E537
SRC Well Depth Ft:

Well Details

Gm Cas No:
Gm Result: 0
Gm Result Modifier: ND
Gm Result Units: NG/L
Gm Chemical Vvl: 8:2FTS
Gm Reporting Limit: 2.5
Gm Well Depth Ft:
Gm Chemical Name: 8:2 Fluorotelomer sulfonic acid
Gm Samp Collection Date: 11/14/2019
Gm Screen Top Depth Ft:
Gm Screen Bottom Depth Ft:
SRC Samp Collection Date: 11/14/2019
SRC Samp Collection Time: 1505
SRC Screen Top Depth Ft:
SRC Screen Bottom Depth Ft:
SRC Lab Note:

SRC Chemical: 8:2FTS
SRC Result: 0
SRC Result Modifie: ND
SRC Result Units: NG/L
SRC Report Limit: 2.5
SRC Analytic Meth: E537
SRC Well Depth Ft:

Well Details

Gm Cas No:		**SRC Chemical:**	PFHPSA
Gm Result:	5	**SRC Result:**	5
Gm Result Modifier:	=	**SRC Result Modifie:**	=
Gm Result Units:	NG/L	**SRC Result Units:**	NG/L
Gm Chemical Vvl:	PFHPSA	**SRC Report Limit:**	1.6
Gm Reporting Limit:	1.6	**SRC Analytic Meth:**	E537
Gm Well Depth Ft:		**SRC Well Depth Ft:**	
Gm Chemical Name:	Perfluoroheptanesulfonic acid		
Gm Samp Collection Date:	11/14/2019		
Gm Screen Top Depth Ft:			
Gm Screen Bottom Depth Ft:			
SRC Samp Collection Date:	11/14/2019		
SRC Samp Collection Time:	1505		
SRC Screen Top Depth Ft:			
SRC Screen Bottom Depth Ft:			
SRC Lab Note:			

Well Details

Gm Cas No:		**SRC Chemical:**	PFBTA
Gm Result:	310	**SRC Result:**	310
Gm Result Modifier:	=	**SRC Result Modifie:**	=
Gm Result Units:	NG/L	**SRC Result Units:**	NG/L
Gm Chemical Vvl:	PFBTA	**SRC Report Limit:**	41
Gm Reporting Limit:	41	**SRC Analytic Meth:**	E537
Gm Well Depth Ft:		**SRC Well Depth Ft:**	
Gm Chemical Name:	Perfluorobutanoic acid		
Gm Samp Collection Date:	11/14/2019		
Gm Screen Top Depth Ft:			
Gm Screen Bottom Depth Ft:			
SRC Samp Collection Date:	11/14/2019		
SRC Samp Collection Time:	1505		
SRC Screen Top Depth Ft:			
SRC Screen Bottom Depth Ft:			
SRC Lab Note:			

Well Details

Gm Cas No:		**SRC Chemical:**	PFDOA
Gm Result:	0	**SRC Result:**	0
Gm Result Modifier:	ND	**SRC Result Modifie:**	ND
Gm Result Units:	NG/L	**SRC Result Units:**	NG/L
Gm Chemical Vvl:	PFDOA	**SRC Report Limit:**	1.6
Gm Reporting Limit:	1.6	**SRC Analytic Meth:**	E537
Gm Well Depth Ft:		**SRC Well Depth Ft:**	
Gm Chemical Name:	Perfluorododecanoic acid		
Gm Samp Collection Date:	11/14/2019		
Gm Screen Top Depth Ft:			
Gm Screen Bottom Depth Ft:			
SRC Samp Collection Date:	11/14/2019		
SRC Samp Collection Time:	1505		
SRC Screen Top Depth Ft:			
SRC Screen Bottom Depth Ft:			
SRC Lab Note:			

Well Details

Gm Cas No:		**SRC Chemical:**	NMEFOSAA
Gm Result:	0	**SRC Result:**	0
Gm Result Modifier:	ND	**SRC Result Modifie:**	ND
Gm Result Units:	NG/L	**SRC Result Units:**	NG/L
Gm Chemical Vvl:	NMEFOSAA	**SRC Report Limit:**	1.6
Gm Reporting Limit:	1.6	**SRC Analytic Meth:**	E537
Gm Well Depth Ft:		**SRC Well Depth Ft:**	
Gm Chemical Name:	N-Methyl perfluorooctane sulfonamidoacetic acid		

Map Key	Number of Records	Direction	Distance (mi/ft)	Elev/Diff (ft)	Site	DB

Gm Samp Collection Date: 11/14/2019
Gm Screen Top Depth Ft:
Gm Screen Bottom Depth Ft:
SRC Samp Collection Date: 11/14/2019
SRC Samp Collection Time: 1505
SRC Screen Top Depth Ft:
SRC Screen Bottom Depth Ft:
SRC Lab Note:

Well Details

Gm Cas No:
Gm Result: .86
Gm Result Modifier: ND
Gm Result Units: NG/L
Gm Chemical Vvl: PFNDCA
Gm Reporting Limit: 1.6
Gm Well Depth Ft:
Gm Chemical Name: Perfluorodecanoic acid
Gm Samp Collection Date: 11/14/2019
Gm Screen Top Depth Ft:
Gm Screen Bottom Depth Ft:
SRC Samp Collection Date: 11/14/2019
SRC Samp Collection Time: 1505
SRC Screen Top Depth Ft:
SRC Screen Bottom Depth Ft:
SRC Lab Note: J

SRC Chemical: PFNDCA
SRC Result: .86
SRC Result Modifie: ND
SRC Result Units: NG/L
SRC Report Limit: 1.6
SRC Analytic Meth: E537
SRC Well Depth Ft:

Well Details

Gm Cas No:
Gm Result: 66
Gm Result Modifier: =
Gm Result Units: NG/L
Gm Chemical Vvl: PFBSA
Gm Reporting Limit: 1.6
Gm Well Depth Ft:
Gm Chemical Name: Perfluorobutanesulfonic acid
Gm Samp Collection Date: 11/14/2019
Gm Screen Top Depth Ft:
Gm Screen Bottom Depth Ft:
SRC Samp Collection Date: 11/14/2019
SRC Samp Collection Time: 1505
SRC Screen Top Depth Ft:
SRC Screen Bottom Depth Ft:
SRC Lab Note:

SRC Chemical: PFBSA
SRC Result: 66
SRC Result Modifie: =
SRC Result Units: NG/L
SRC Report Limit: 1.6
SRC Analytic Meth: E537
SRC Well Depth Ft:

Map Key	Number of Records	Direction	Distance (mi/ft)	Elev/Diff (ft)	Site	DB
457	1 of 4	SSW	0.14 / 764.53	7.37 / 2	IRVINE CO OFC SCG 2550 GAW 02 2550 Great America Way Santa Clara CA 95054	ALT FUELS

ID: 160509
Fuel Type Code: ELEC: Electric
Station Phone: 888-758-4389
Expected Date:
BD Blends:
NG PSI:
Federal Agency ID:
Open Date: 2020-06-12
Hydrogen is Retail:
Federal Agency:
Facility Type:
Dt Last Confirmed: 2023-06-05
Updated at: 2023-06-05 00:09:33 UTC
Access Code: public
Access Detail Code:

CNG Dispenser No:
CNG Site Renew Src:
CNG Tot Compr Cap:
CNG Storage Cap:
CNG Fill Type Code:
CNG PSI:
CNG Vehicle Class:
LNG Site Renew Src:
LNG Vehicle Class:
LPG Nozzle Types:
Hydrogen Pressures:
Hydrogen Standards:
Latitude: 37.415169
Longitude: -121.973775

Map Key	Number of Records	Direction	Distance (mi/ft)	Elev/Diff (ft)	Site	DB

Groups with Access Code:	Public
Groups with Access Code Fr:	Public
Fed Agency Name:	
Hydrogen Status Link:	
E85 Other Ethanol Blends:	
NPS Unit Name:	
Cards Accepted:	
CNG Statn Sells Renewable Na:	
LNG Statn Sells Renewable Na:	
Maximum Vehicle Class:	
RD Blended With Biodiesel:	
RD Blends:	
RD Blends French:	
RD Maximum Biodiesel Level:	
Status:	Open: The station is open.
Owner Type Desc:	
E85 Blender Pump Desc:	
NG Fill Type Desc:	
NG Vehicle Class Desc:	
Geocode Status Desc:	The location is from a real GPS readout at the station.
Group with Access Desc:	Publicly available to all customers.
LPG Primary Desc:	
Intersection Directions:	
Access Days Time:	24 hours daily
Restricted Access:	

457	2 of 4	SSW	0.14 / 764.53	7.37 / 2	**IRVINE CO OFC SCG 2550 GAW 03** **2550 Great America Way** **Santa Clara CA 95054**	ALT FUELS

ID:	179036	**CNG Dispenser No:**	
Fuel Type Code:	ELEC: Electric	**CNG Site Renew Src:**	
Station Phone:	888-758-4389	**CNG Tot Compr Cap:**	
Expected Date:		**CNG Storage Cap:**	
BD Blends:		**CNG Fill Type Code:**	
NG PSI:		**CNG PSI:**	
Federal Agency ID:		**CNG Vehicle Class:**	
Open Date:	2021-01-27	**LNG Site Renew Src:**	
Hydrogen is Retail:		**LNG Vehicle Class:**	
Federal Agency:		**LPG Nozzle Types:**	
Facility Type:		**Hydrogen Pressures:**	
Dt Last Confirmed:	2023-06-05	**Hydrogen Standards:**	
Updated at:	2023-06-05 00:09:24 UTC	**Latitude:**	37.415172
Access Code:	public	**Longitude:**	-121.973696
Access Detail Code:			

Groups with Access Code:	Public
Groups with Access Code Fr:	Public
Fed Agency Name:	
Hydrogen Status Link:	
E85 Other Ethanol Blends:	
NPS Unit Name:	
Cards Accepted:	
CNG Statn Sells Renewable Na:	
LNG Statn Sells Renewable Na:	
Maximum Vehicle Class:	
RD Blended With Biodiesel:	
RD Blends:	
RD Blends French:	
RD Maximum Biodiesel Level:	
Status:	Open: The station is open.
Owner Type Desc:	
E85 Blender Pump Desc:	
NG Fill Type Desc:	
NG Vehicle Class Desc:	
Geocode Status Desc:	The location is from a real GPS readout at the station.
Group with Access Desc:	Publicly available to all customers.
LPG Primary Desc:	

Map Key	Number of Records	Direction	Distance (mi/ft)	Elev/Diff (ft)	Site	DB

Intersection Directions:
Access Days Time: 24 hours daily
Restricted Access:

---

457 | ***3 of 4*** | ***SSW*** | ***0.14 / 764.53*** | ***7.37 / 2*** | ***IRVINE CO OFC SCG 2550 GAW 01***
2550 Great America Way
Santa Clara CA 95054 | ***ALT FUELS***

ID:	179034	***CNG Dispenser No:***	
Fuel Type Code:	ELEC: Electric	***CNG Site Renew Src:***	
Station Phone:	888-758-4389	***CNG Tot Compr Cap:***	
Expected Date:		***CNG Storage Cap:***	
BD Blends:		***CNG Fill Type Code:***	
NG PSI:		***CNG PSI:***	
Federal Agency ID:		***CNG Vehicle Class:***	
Open Date:	2021-01-27	***LNG Site Renew Src:***	
Hydrogen is Retail:		***LNG Vehicle Class:***	
Federal Agency:		***LPG Nozzle Types:***	
Facility Type:		***Hydrogen Pressures:***	
Dt Last Confirmed:	2023-06-05	***Hydrogen Standards:***	
Updated at:	2023-06-05 00:09:33 UTC	***Latitude:***	37.415172
Access Code:	public	***Longitude:***	-121.973841
Access Detail Code:			
Groups with Access Code:	Public		
Groups with Access Code Fr:	Public		
Fed Agency Name:			
Hydrogen Status Link:			
E85 Other Ethanol Blends:			
NPS Unit Name:			
Cards Accepted:			
CNG Statn Sells Renewable Na:			
LNG Statn Sells Renewable Na:			
Maximum Vehicle Class:			
RD Blended With Biodiesel:			
RD Blends:			
RD Blends French:			
RD Maximum Biodiesel Level:			
Status:	Open: The station is open.		
Owner Type Desc:			
E85 Blender Pump Desc:			
NG Fill Type Desc:			
NG Vehicle Class Desc:			
Geocode Status Desc:	The location is from a real GPS readout at the station.		
Group with Access Desc:	Publicly available to all customers.		
LPG Primary Desc:			
Intersection Directions:			
Access Days Time:	24 hours daily		
Restricted Access:			

---

457 | ***4 of 4*** | ***SSW*** | ***0.14 / 764.53*** | ***7.37 / 2*** | ***IRVINE CO OFC SCG 2550 GAW 04***
2550 Great America Way
Santa Clara CA 95054 | ***ALT FUELS***

ID:	179035	***CNG Dispenser No:***	
Fuel Type Code:	ELEC: Electric	***CNG Site Renew Src:***	
Station Phone:	888-758-4389	***CNG Tot Compr Cap:***	
Expected Date:		***CNG Storage Cap:***	
BD Blends:		***CNG Fill Type Code:***	
NG PSI:		***CNG PSI:***	
Federal Agency ID:		***CNG Vehicle Class:***	
Open Date:	2021-01-27	***LNG Site Renew Src:***	
Hydrogen is Retail:		***LNG Vehicle Class:***	
Federal Agency:		***LPG Nozzle Types:***	
Facility Type:		***Hydrogen Pressures:***	
Dt Last Confirmed:	2023-06-05	***Hydrogen Standards:***	

Map Key	Number of Records	Direction	Distance (mi/ft)	Elev/Diff (ft)	Site	DB

Updated at:	2023-06-05 00:09:33 UTC	**Latitude:**	37.415171
Access Code:	public	**Longitude:**	-121.973628
Access Detail Code:			
Groups with Access Code:	Public		
Groups with Access Code Fr:	Public		
Fed Agency Name:			
Hydrogen Status Link:			
E85 Other Ethanol Blends:			
NPS Unit Name:			
Cards Accepted:			
CNG Statn Sells Renewable Na:			
LNG Statn Sells Renewable Na:			
Maximum Vehicle Class:			
RD Blended With Biodiesel:			
RD Blends:			
RD Blends French:			
RD Maximum Biodiesel Level:			
Status:	Open: The station is open.		
Owner Type Desc:			
E85 Blender Pump Desc:			
NG Fill Type Desc:			
NG Vehicle Class Desc:			
Geocode Status Desc:	The location is from a real GPS readout at the station.		
Group with Access Desc:	Publicly available to all customers.		
LPG Primary Desc:			
Intersection Directions:			
Access Days Time:	24 hours daily		
Restricted Access:			

458	1 of 1	SW	0.48 / 2,550.43	12.49 / 7		PFAS GW
				CA		

Well ID:	L10005750092-G-9R	**SRS Latitude:**	37.418318399999997
Gm Dataset Name:	WB_CLEANUP	**SRS Longitude:**	-121.9823501
Gm Data Source:	GeoTracker	**Latitude:**	37.418318399999997
Gm Well Category:	MONITORING	**Longitude:**	-121.9823501
SRS Datum:	NAD83		
Gm Altwell Id1:	G-9R		
Gm Altwell Id2:			
Gm Altwell Id3:			

Well Details

Gm Cas No:		**SRC Chemical:**	PFHA
Gm Result:	1.8	**SRC Result:**	1.8
Gm Result Modifier:	<	**SRC Result Modifie:**	<
Gm Result Units:	NG/L	**SRC Result Units:**	NG/L
Gm Chemical Vvl:	PFHA	**SRC Report Limit:**	1.8
Gm Reporting Limit:	1.8	**SRC Analytic Meth:**	QSMPFAS
Gm Well Depth Ft:		**SRC Well Depth Ft:**	
Gm Chemical Name:	Perfluorohexanoic acid		
Gm Samp Collection Date:	04/26/2022		
Gm Screen Top Depth Ft:	28.1		
Gm Screen Bottom Depth Ft:	32.6		
SRC Samp Collection Date:	04/26/2022		
SRC Samp Collection Time:	1235		
SRC Screen Top Depth Ft:	28.1		
SRC Screen Bottom Depth Ft:	32.6		
SRC Lab Note:			

Well Details

Gm Cas No:		**SRC Chemical:**	PFHPSA
Gm Result:	1.8	**SRC Result:**	1.8

Gm Result Modifier:	<	**SRC Result Modifie:**	<
Gm Result Units:	NG/L	**SRC Result Units:**	NG/L
Gm Chemical Vvl:	PFHPSA	**SRC Report Limit:**	1.8
Gm Reporting Limit:	1.8	**SRC Analytic Meth:**	QSMPFAS
Gm Well Depth Ft:		**SRC Well Depth Ft:**	
Gm Chemical Name:	Perfluoroheptanesulfonic acid		
Gm Samp Collection Date:	04/26/2022		
Gm Screen Top Depth Ft:	28.1		
Gm Screen Bottom Depth Ft:	32.6		
SRC Samp Collection Date:	04/26/2022		
SRC Samp Collection Time:	1235		
SRC Screen Top Depth Ft:	28.1		
SRC Screen Bottom Depth Ft:	32.6		
SRC Lab Note:			

Well Details

Gm Cas No:		**SRC Chemical:**	3:3FTCA
Gm Result:	1.8	**SRC Result:**	1.8
Gm Result Modifier:	<	**SRC Result Modifie:**	<
Gm Result Units:	NG/L	**SRC Result Units:**	NG/L
Gm Chemical Vvl:	3:3FTCA	**SRC Report Limit:**	1.8
Gm Reporting Limit:	1.8	**SRC Analytic Meth:**	QSMPFAS
Gm Well Depth Ft:		**SRC Well Depth Ft:**	
Gm Chemical Name:	4,4,5,5,6,6,6-HeptafluorohexanoicAcid		
Gm Samp Collection Date:	04/26/2022		
Gm Screen Top Depth Ft:	28.1		
Gm Screen Bottom Depth Ft:	32.6		
SRC Samp Collection Date:	04/26/2022		
SRC Samp Collection Time:	1235		
SRC Screen Top Depth Ft:	28.1		
SRC Screen Bottom Depth Ft:	32.6		
SRC Lab Note:			

Well Details

Gm Cas No:		**SRC Chemical:**	PFDOA
Gm Result:	1.8	**SRC Result:**	1.8
Gm Result Modifier:	<	**SRC Result Modifie:**	<
Gm Result Units:	NG/L	**SRC Result Units:**	NG/L
Gm Chemical Vvl:	PFDOA	**SRC Report Limit:**	1.8
Gm Reporting Limit:	1.8	**SRC Analytic Meth:**	QSMPFAS
Gm Well Depth Ft:		**SRC Well Depth Ft:**	
Gm Chemical Name:	Perfluorododecanoic acid		
Gm Samp Collection Date:	04/26/2022		
Gm Screen Top Depth Ft:	28.1		
Gm Screen Bottom Depth Ft:	32.6		
SRC Samp Collection Date:	04/26/2022		
SRC Samp Collection Time:	1235		
SRC Screen Top Depth Ft:	28.1		
SRC Screen Bottom Depth Ft:	32.6		
SRC Lab Note:			

Well Details

Gm Cas No:		**SRC Chemical:**	ADONA
Gm Result:	1.8	**SRC Result:**	1.8
Gm Result Modifier:	<	**SRC Result Modifie:**	<
Gm Result Units:	NG/L	**SRC Result Units:**	NG/L
Gm Chemical Vvl:	ADONA	**SRC Report Limit:**	1.8
Gm Reporting Limit:	1.8	**SRC Analytic Meth:**	QSMPFAS
Gm Well Depth Ft:		**SRC Well Depth Ft:**	
Gm Chemical Name:	4,8-Dioxa-3H-perfluorononanoic acid		
Gm Samp Collection Date:	04/26/2022		
Gm Screen Top Depth Ft:	28.1		

Gm Screen Bottom Depth Ft: 32.6
SRC Samp Collection Date: 04/26/2022
SRC Samp Collection Time: 1235
SRC Screen Top Depth Ft: 28.1
SRC Screen Bottom Depth Ft: 32.6
SRC Lab Note:

Well Details

Gm Cas No:
Gm Result: 17
Gm Result Modifier: =
Gm Result Units: NG/L
Gm Chemical Vvl: PFBSA
Gm Reporting Limit: 1.8
Gm Well Depth Ft:
Gm Chemical Name: Perfluorobutanesulfonic acid
Gm Samp Collection Date: 04/26/2022
Gm Screen Top Depth Ft: 28.1
Gm Screen Bottom Depth Ft: 32.6
SRC Samp Collection Date: 04/26/2022
SRC Samp Collection Time: 1235
SRC Screen Top Depth Ft: 28.1
SRC Screen Bottom Depth Ft: 32.6
SRC Lab Note:
SRC Chemical: PFBSA
SRC Result: 17
SRC Result Modifie: =
SRC Result Units: NG/L
SRC Report Limit: 1.8
SRC Analytic Meth: QSMPFAS
SRC Well Depth Ft:

Well Details

Gm Cas No:
Gm Result: 4.6
Gm Result Modifier: <
Gm Result Units: NG/L
Gm Chemical Vvl: 6:2FTS
Gm Reporting Limit: 4.6
Gm Well Depth Ft:
Gm Chemical Name: 6:2 Fluorotelomer sulfonic acid
Gm Samp Collection Date: 04/26/2022
Gm Screen Top Depth Ft: 28.1
Gm Screen Bottom Depth Ft: 32.6
SRC Samp Collection Date: 04/26/2022
SRC Samp Collection Time: 1235
SRC Screen Top Depth Ft: 28.1
SRC Screen Bottom Depth Ft: 32.6
SRC Lab Note:
SRC Chemical: 6:2FTS
SRC Result: 4.6
SRC Result Modifie: <
SRC Result Units: NG/L
SRC Report Limit: 4.6
SRC Analytic Meth: QSMPFAS
SRC Well Depth Ft:

Well Details

Gm Cas No:
Gm Result: 27
Gm Result Modifier: =
Gm Result Units: NG/L
Gm Chemical Vvl: PFOS
Gm Reporting Limit: 1.8
Gm Well Depth Ft:
Gm Chemical Name: Perfluorooctanoic sulfonate
Gm Samp Collection Date: 04/26/2022
Gm Screen Top Depth Ft: 28.1
Gm Screen Bottom Depth Ft: 32.6
SRC Samp Collection Date: 04/26/2022
SRC Samp Collection Time: 1235
SRC Screen Top Depth Ft: 28.1
SRC Screen Bottom Depth Ft: 32.6
SRC Lab Note:
SRC Chemical: PFOS
SRC Result: 27
SRC Result Modifie: =
SRC Result Units: NG/L
SRC Report Limit: 1.8
SRC Analytic Meth: QSMPFAS
SRC Well Depth Ft:

Well Details

Gm Cas No:		***SRC Chemical:***	PFNA
Gm Result:	1.8	***SRC Result:***	1.8
Gm Result Modifier:	<	***SRC Result Modifie:***	<
Gm Result Units:	NG/L	***SRC Result Units:***	NG/L
Gm Chemical Vvl:	PFNA	***SRC Report Limit:***	1.8
Gm Reporting Limit:	1.8	***SRC Analytic Meth:***	QSMPFAS
Gm Well Depth Ft:		***SRC Well Depth Ft:***	
Gm Chemical Name:	Perfluorononanoic acid		
Gm Samp Collection Date:	04/26/2022		
Gm Screen Top Depth Ft:	28.1		
Gm Screen Bottom Depth Ft:	32.6		
SRC Samp Collection Date:	04/26/2022		
SRC Samp Collection Time:	1235		
SRC Screen Top Depth Ft:	28.1		
SRC Screen Bottom Depth Ft:	32.6		
SRC Lab Note:			

Well Details

Gm Cas No:		***SRC Chemical:***	PFOA
Gm Result:	3.8	***SRC Result:***	3.8
Gm Result Modifier:	=	***SRC Result Modifie:***	=
Gm Result Units:	NG/L	***SRC Result Units:***	NG/L
Gm Chemical Vvl:	PFOA	***SRC Report Limit:***	1.8
Gm Reporting Limit:	1.8	***SRC Analytic Meth:***	QSMPFAS
Gm Well Depth Ft:		***SRC Well Depth Ft:***	
Gm Chemical Name:	Perfluorooctanoic acid		
Gm Samp Collection Date:	04/26/2022		
Gm Screen Top Depth Ft:	28.1		
Gm Screen Bottom Depth Ft:	32.6		
SRC Samp Collection Date:	04/26/2022		
SRC Samp Collection Time:	1235		
SRC Screen Top Depth Ft:	28.1		
SRC Screen Bottom Depth Ft:	32.6		
SRC Lab Note:			

Well Details

Gm Cas No:		***SRC Chemical:***	PFOSA
Gm Result:	1.8	***SRC Result:***	1.8
Gm Result Modifier:	<	***SRC Result Modifie:***	<
Gm Result Units:	NG/L	***SRC Result Units:***	NG/L
Gm Chemical Vvl:	PFOSA	***SRC Report Limit:***	1.8
Gm Reporting Limit:	1.8	***SRC Analytic Meth:***	QSMPFAS
Gm Well Depth Ft:		***SRC Well Depth Ft:***	
Gm Chemical Name:	Perfluorooctane sulfonamide		
Gm Samp Collection Date:	04/26/2022		
Gm Screen Top Depth Ft:	28.1		
Gm Screen Bottom Depth Ft:	32.6		
SRC Samp Collection Date:	04/26/2022		
SRC Samp Collection Time:	1235		
SRC Screen Top Depth Ft:	28.1		
SRC Screen Bottom Depth Ft:	32.6		
SRC Lab Note:			

Well Details

Gm Cas No:		***SRC Chemical:***	PFNDCA
Gm Result:	1.8	***SRC Result:***	1.8
Gm Result Modifier:	<	***SRC Result Modifie:***	<
Gm Result Units:	NG/L	***SRC Result Units:***	NG/L
Gm Chemical Vvl:	PFNDCA	***SRC Report Limit:***	1.8
Gm Reporting Limit:	1.8	***SRC Analytic Meth:***	QSMPFAS

Gm Well Depth Ft:		**SRC Well Depth Ft:**	
Gm Chemical Name:	Perfluorodecanoic acid		
Gm Samp Collection Date:	04/26/2022		
Gm Screen Top Depth Ft:	28.1		
Gm Screen Bottom Depth Ft:	32.6		
SRC Samp Collection Date:	04/26/2022		
SRC Samp Collection Time:	1235		
SRC Screen Top Depth Ft:	28.1		
SRC Screen Bottom Depth Ft:	32.6		
SRC Lab Note:			

Well Details

Gm Cas No:		**SRC Chemical:**	4:2FTS
Gm Result:	1.8	**SRC Result:**	1.8
Gm Result Modifier:	<	**SRC Result Modifie:**	<
Gm Result Units:	NG/L	**SRC Result Units:**	NG/L
Gm Chemical Vvl:	4:2FTS	**SRC Report Limit:**	1.8
Gm Reporting Limit:	1.8	**SRC Analytic Meth:**	QSMPFAS
Gm Well Depth Ft:		**SRC Well Depth Ft:**	
Gm Chemical Name:	4:2 Fluorotelomer sulfonic acid		
Gm Samp Collection Date:	04/26/2022		
Gm Screen Top Depth Ft:	28.1		
Gm Screen Bottom Depth Ft:	32.6		
SRC Samp Collection Date:	04/26/2022		
SRC Samp Collection Time:	1235		
SRC Screen Top Depth Ft:	28.1		
SRC Screen Bottom Depth Ft:	32.6		
SRC Lab Note:			

Well Details

Gm Cas No:		**SRC Chemical:**	PFTRIDA
Gm Result:	1.8	**SRC Result:**	1.8
Gm Result Modifier:	<	**SRC Result Modifie:**	<
Gm Result Units:	NG/L	**SRC Result Units:**	NG/L
Gm Chemical Vvl:	PFTRIDA	**SRC Report Limit:**	1.8
Gm Reporting Limit:	1.8	**SRC Analytic Meth:**	QSMPFAS
Gm Well Depth Ft:		**SRC Well Depth Ft:**	
Gm Chemical Name:	Perfluorotridecanoic acid		
Gm Samp Collection Date:	04/26/2022		
Gm Screen Top Depth Ft:	28.1		
Gm Screen Bottom Depth Ft:	32.6		
SRC Samp Collection Date:	04/26/2022		
SRC Samp Collection Time:	1235		
SRC Screen Top Depth Ft:	28.1		
SRC Screen Bottom Depth Ft:	32.6		
SRC Lab Note:			

Well Details

Gm Cas No:		**SRC Chemical:**	8:2FTS
Gm Result:	1.8	**SRC Result:**	1.8
Gm Result Modifier:	<	**SRC Result Modifie:**	<
Gm Result Units:	NG/L	**SRC Result Units:**	NG/L
Gm Chemical Vvl:	8:2FTS	**SRC Report Limit:**	1.8
Gm Reporting Limit:	1.8	**SRC Analytic Meth:**	QSMPFAS
Gm Well Depth Ft:		**SRC Well Depth Ft:**	
Gm Chemical Name:	8:2 Fluorotelomer sulfonic acid		
Gm Samp Collection Date:	04/26/2022		
Gm Screen Top Depth Ft:	28.1		
Gm Screen Bottom Depth Ft:	32.6		
SRC Samp Collection Date:	04/26/2022		
SRC Samp Collection Time:	1235		
SRC Screen Top Depth Ft:	28.1		

SRC Screen Bottom Depth Ft: 32.6
SRC Lab Note:

Well Details

Gm Cas No:
Gm Result: 4.6
Gm Result Modifier: <
Gm Result Units: NG/L
Gm Chemical Vvl: NETFOSAA
Gm Reporting Limit: 4.6
Gm Well Depth Ft:
Gm Chemical Name: N-Ethyl perfluorooctane sulfonamidoacetic acid
Gm Samp Collection Date: 04/26/2022
Gm Screen Top Depth Ft: 28.1
Gm Screen Bottom Depth Ft: 32.6
SRC Samp Collection Date: 04/26/2022
SRC Samp Collection Time: 1235
SRC Screen Top Depth Ft: 28.1
SRC Screen Bottom Depth Ft: 32.6
SRC Lab Note:
SRC Chemical: NETFOSAA
SRC Result: 4.6
SRC Result Modifie: <
SRC Result Units: NG/L
SRC Report Limit: 4.6
SRC Analytic Meth: QSMPFAS
SRC Well Depth Ft:

Well Details

Gm Cas No:
Gm Result: 1.8
Gm Result Modifier: <
Gm Result Units: NG/L
Gm Chemical Vvl: PFDSA
Gm Reporting Limit: 1.8
Gm Well Depth Ft:
Gm Chemical Name: Perfluorodecanesulfonic acid
Gm Samp Collection Date: 04/26/2022
Gm Screen Top Depth Ft: 28.1
Gm Screen Bottom Depth Ft: 32.6
SRC Samp Collection Date: 04/26/2022
SRC Samp Collection Time: 1235
SRC Screen Top Depth Ft: 28.1
SRC Screen Bottom Depth Ft: 32.6
SRC Lab Note:
SRC Chemical: PFDSA
SRC Result: 1.8
SRC Result Modifie: <
SRC Result Units: NG/L
SRC Report Limit: 1.8
SRC Analytic Meth: QSMPFAS
SRC Well Depth Ft:

Well Details

Gm Cas No:
Gm Result: 1.8
Gm Result Modifier: <
Gm Result Units: NG/L
Gm Chemical Vvl: PFTEDA
Gm Reporting Limit: 1.8
Gm Well Depth Ft:
Gm Chemical Name: Perfluorotetradecanoic acid
Gm Samp Collection Date: 04/26/2022
Gm Screen Top Depth Ft: 28.1
Gm Screen Bottom Depth Ft: 32.6
SRC Samp Collection Date: 04/26/2022
SRC Samp Collection Time: 1235
SRC Screen Top Depth Ft: 28.1
SRC Screen Bottom Depth Ft: 32.6
SRC Lab Note:
SRC Chemical: PFTEDA
SRC Result: 1.8
SRC Result Modifie: <
SRC Result Units: NG/L
SRC Report Limit: 1.8
SRC Analytic Meth: QSMPFAS
SRC Well Depth Ft:

Well Details

Gm Cas No:
Gm Result: 1.8
SRC Chemical: PFNS
SRC Result: 1.8

Gm Result Modifier:	<	**SRC Result Modifie:**	<
Gm Result Units:	NG/L	**SRC Result Units:**	NG/L
Gm Chemical Vvl:	PFNS	**SRC Report Limit:**	1.8
Gm Reporting Limit:	1.8	**SRC Analytic Meth:**	QSMPFAS
Gm Well Depth Ft:		**SRC Well Depth Ft:**	
Gm Chemical Name:	Perfluorononanesulfonic acid		
Gm Samp Collection Date:	04/26/2022		
Gm Screen Top Depth Ft:	28.1		
Gm Screen Bottom Depth Ft:	32.6		
SRC Samp Collection Date:	04/26/2022		
SRC Samp Collection Time:	1235		
SRC Screen Top Depth Ft:	28.1		
SRC Screen Bottom Depth Ft:	32.6		
SRC Lab Note:			

Well Details

Gm Cas No:		**SRC Chemical:**	HFPA-DA
Gm Result:	3.7	**SRC Result:**	3.7
Gm Result Modifier:	<	**SRC Result Modifie:**	<
Gm Result Units:	NG/L	**SRC Result Units:**	NG/L
Gm Chemical Vvl:	HFPA-DA	**SRC Report Limit:**	3.7
Gm Reporting Limit:	3.7	**SRC Analytic Meth:**	QSMPFAS
Gm Well Depth Ft:		**SRC Well Depth Ft:**	
Gm Chemical Name:	2,3,3,3-tetrafluoro-2-(1,1,2,2,3,3,3-heptafluoropropoxy) propanoic acid		
Gm Samp Collection Date:	04/26/2022		
Gm Screen Top Depth Ft:	28.1		
Gm Screen Bottom Depth Ft:	32.6		
SRC Samp Collection Date:	04/26/2022		
SRC Samp Collection Time:	1235		
SRC Screen Top Depth Ft:	28.1		
SRC Screen Bottom Depth Ft:	32.6		
SRC Lab Note:			

Well Details

Gm Cas No:		**SRC Chemical:**	PFBTA
Gm Result:	47	**SRC Result:**	47
Gm Result Modifier:	=	**SRC Result Modifie:**	=
Gm Result Units:	NG/L	**SRC Result Units:**	NG/L
Gm Chemical Vvl:	PFBTA	**SRC Report Limit:**	4.6
Gm Reporting Limit:	4.6	**SRC Analytic Meth:**	QSMPFAS
Gm Well Depth Ft:		**SRC Well Depth Ft:**	
Gm Chemical Name:	Perfluorobutanoic acid		
Gm Samp Collection Date:	04/26/2022		
Gm Screen Top Depth Ft:	28.1		
Gm Screen Bottom Depth Ft:	32.6		
SRC Samp Collection Date:	04/26/2022		
SRC Samp Collection Time:	1235		
SRC Screen Top Depth Ft:	28.1		
SRC Screen Bottom Depth Ft:	32.6		
SRC Lab Note:			

Well Details

Gm Cas No:		**SRC Chemical:**	5:3FTCA
Gm Result:	1.8	**SRC Result:**	1.8
Gm Result Modifier:	<	**SRC Result Modifie:**	<
Gm Result Units:	NG/L	**SRC Result Units:**	NG/L
Gm Chemical Vvl:	5:3FTCA	**SRC Report Limit:**	1.8
Gm Reporting Limit:	1.8	**SRC Analytic Meth:**	QSMPFAS
Gm Well Depth Ft:		**SRC Well Depth Ft:**	
Gm Chemical Name:	2H,2H,3H,3H-Perfluorooctanoic Acid		
Gm Samp Collection Date:	04/26/2022		
Gm Screen Top Depth Ft:	28.1		

Gm Screen Bottom Depth Ft: 32.6
SRC Samp Collection Date: 04/26/2022
SRC Samp Collection Time: 1235
SRC Screen Top Depth Ft: 28.1
SRC Screen Bottom Depth Ft: 32.6
SRC Lab Note:

Well Details

Gm Cas No:
Gm Result: 16
Gm Result Modifier: =
Gm Result Units: NG/L
Gm Chemical Vvl: PFPES
Gm Reporting Limit: 1.8
Gm Well Depth Ft:
Gm Chemical Name: Perfluoropentanesulfonoicacid
Gm Samp Collection Date: 04/26/2022
Gm Screen Top Depth Ft: 28.1
Gm Screen Bottom Depth Ft: 32.6
SRC Samp Collection Date: 04/26/2022
SRC Samp Collection Time: 1235
SRC Screen Top Depth Ft: 28.1
SRC Screen Bottom Depth Ft: 32.6
SRC Lab Note:
SRC Chemical: PFPES
SRC Result: 16
SRC Result Modifie: =
SRC Result Units: NG/L
SRC Report Limit: 1.8
SRC Analytic Meth: QSMPFAS
SRC Well Depth Ft:

Well Details

Gm Cas No:
Gm Result: 1.8
Gm Result Modifier: <
Gm Result Units: NG/L
Gm Chemical Vvl: 9ClPF3ONS
Gm Reporting Limit: 1.8
Gm Well Depth Ft:
Gm Chemical Name: 9-Chlorohexadecafluoro-3-oxanonane-1-sulfonic acid
Gm Samp Collection Date: 04/26/2022
Gm Screen Top Depth Ft: 28.1
Gm Screen Bottom Depth Ft: 32.6
SRC Samp Collection Date: 04/26/2022
SRC Samp Collection Time: 1235
SRC Screen Top Depth Ft: 28.1
SRC Screen Bottom Depth Ft: 32.6
SRC Lab Note:
SRC Chemical: 9ClPF3ONS
SRC Result: 1.8
SRC Result Modifie: <
SRC Result Units: NG/L
SRC Report Limit: 1.8
SRC Analytic Meth: QSMPFAS
SRC Well Depth Ft:

Well Details

Gm Cas No:
Gm Result: 4.6
Gm Result Modifier: <
Gm Result Units: NG/L
Gm Chemical Vvl: NMEFOSAA
Gm Reporting Limit: 4.6
Gm Well Depth Ft:
Gm Chemical Name: N-Methyl perfluorooctane sulfonamidoacetic acid
Gm Samp Collection Date: 04/26/2022
Gm Screen Top Depth Ft: 28.1
Gm Screen Bottom Depth Ft: 32.6
SRC Samp Collection Date: 04/26/2022
SRC Samp Collection Time: 1235
SRC Screen Top Depth Ft: 28.1
SRC Screen Bottom Depth Ft: 32.6
SRC Lab Note:
SRC Chemical: NMEFOSAA
SRC Result: 4.6
SRC Result Modifie: <
SRC Result Units: NG/L
SRC Report Limit: 4.6
SRC Analytic Meth: QSMPFAS
SRC Well Depth Ft:

Well Details

Gm Cas No:		***SRC Chemical:***	11ClPF3OUDS
Gm Result:	1.8	***SRC Result:***	1.8
Gm Result Modifier:	<	***SRC Result Modifie:***	<
Gm Result Units:	NG/L	***SRC Result Units:***	NG/L
Gm Chemical Vvl:	11ClPF3OUDS	***SRC Report Limit:***	1.8
Gm Reporting Limit:	1.8	***SRC Analytic Meth:***	QSMPFAS
Gm Well Depth Ft:		***SRC Well Depth Ft:***	
Gm Chemical Name:	11-Chloroeicosafluoro-3-oxaundecane-1-sulfonic acid		
Gm Samp Collection Date:	04/26/2022		
Gm Screen Top Depth Ft:	28.1		
Gm Screen Bottom Depth Ft:	32.6		
SRC Samp Collection Date:	04/26/2022		
SRC Samp Collection Time:	1235		
SRC Screen Top Depth Ft:	28.1		
SRC Screen Bottom Depth Ft:	32.6		
SRC Lab Note:			

Well Details

Gm Cas No:		***SRC Chemical:***	PFUNDCA
Gm Result:	1.8	***SRC Result:***	1.8
Gm Result Modifier:	<	***SRC Result Modifie:***	<
Gm Result Units:	NG/L	***SRC Result Units:***	NG/L
Gm Chemical Vvl:	PFUNDCA	***SRC Report Limit:***	1.8
Gm Reporting Limit:	1.8	***SRC Analytic Meth:***	QSMPFAS
Gm Well Depth Ft:		***SRC Well Depth Ft:***	
Gm Chemical Name:	Perfluoroundecanoic acid		
Gm Samp Collection Date:	04/26/2022		
Gm Screen Top Depth Ft:	28.1		
Gm Screen Bottom Depth Ft:	32.6		
SRC Samp Collection Date:	04/26/2022		
SRC Samp Collection Time:	1235		
SRC Screen Top Depth Ft:	28.1		
SRC Screen Bottom Depth Ft:	32.6		
SRC Lab Note:			

Well Details

Gm Cas No:		***SRC Chemical:***	7:3FTCA
Gm Result:	1.8	***SRC Result:***	1.8
Gm Result Modifier:	<	***SRC Result Modifie:***	<
Gm Result Units:	NG/L	***SRC Result Units:***	NG/L
Gm Chemical Vvl:	7:3FTCA	***SRC Report Limit:***	1.8
Gm Reporting Limit:	1.8	***SRC Analytic Meth:***	QSMPFAS
Gm Well Depth Ft:		***SRC Well Depth Ft:***	
Gm Chemical Name:	2H,2H,3H,3H-Perfluorodecanoicacid		
Gm Samp Collection Date:	04/26/2022		
Gm Screen Top Depth Ft:	28.1		
Gm Screen Bottom Depth Ft:	32.6		
SRC Samp Collection Date:	04/26/2022		
SRC Samp Collection Time:	1235		
SRC Screen Top Depth Ft:	28.1		
SRC Screen Bottom Depth Ft:	32.6		
SRC Lab Note:			

Well Details

Gm Cas No:		***SRC Chemical:***	PFHXSA
Gm Result:	66	***SRC Result:***	66
Gm Result Modifier:	=	***SRC Result Modifie:***	=
Gm Result Units:	NG/L	***SRC Result Units:***	NG/L
Gm Chemical Vvl:	PFHXSA	***SRC Report Limit:***	1.8
Gm Reporting Limit:	1.8	***SRC Analytic Meth:***	QSMPFAS

Map Key	Number of Records	Direction	Distance (mi/ft)	Elev/Diff (ft)	Site	DB

Gm Well Depth Ft:		**SRC Well Depth Ft:**	
Gm Chemical Name:	Perfluorohexanesulfonic acid		
Gm Samp Collection Date:	04/26/2022		
Gm Screen Top Depth Ft:	28.1		
Gm Screen Bottom Depth Ft:	32.6		
SRC Samp Collection Date:	04/26/2022		
SRC Samp Collection Time:	1235		
SRC Screen Top Depth Ft:	28.1		
SRC Screen Bottom Depth Ft:	32.6		
SRC Lab Note:			

Well Details

Gm Cas No:		**SRC Chemical:**	PFHPA
Gm Result:	1.8	**SRC Result:**	1.8
Gm Result Modifier:	<	**SRC Result Modifie:**	<
Gm Result Units:	NG/L	**SRC Result Units:**	NG/L
Gm Chemical Vvl:	PFHPA	**SRC Report Limit:**	1.8
Gm Reporting Limit:	1.8	**SRC Analytic Meth:**	QSMPFAS
Gm Well Depth Ft:		**SRC Well Depth Ft:**	
Gm Chemical Name:	Perfluoroheptanoic acid		
Gm Samp Collection Date:	04/26/2022		
Gm Screen Top Depth Ft:	28.1		
Gm Screen Bottom Depth Ft:	32.6		
SRC Samp Collection Date:	04/26/2022		
SRC Samp Collection Time:	1235		
SRC Screen Top Depth Ft:	28.1		
SRC Screen Bottom Depth Ft:	32.6		
SRC Lab Note:			

Well Details

Gm Cas No:		**SRC Chemical:**	PFPA
Gm Result:	1.8	**SRC Result:**	1.8
Gm Result Modifier:	<	**SRC Result Modifie:**	<
Gm Result Units:	NG/L	**SRC Result Units:**	NG/L
Gm Chemical Vvl:	PFPA	**SRC Report Limit:**	1.8
Gm Reporting Limit:	1.8	**SRC Analytic Meth:**	QSMPFAS
Gm Well Depth Ft:		**SRC Well Depth Ft:**	
Gm Chemical Name:	Perfluoropentanoicacid		
Gm Samp Collection Date:	04/26/2022		
Gm Screen Top Depth Ft:	28.1		
Gm Screen Bottom Depth Ft:	32.6		
SRC Samp Collection Date:	04/26/2022		
SRC Samp Collection Time:	1235		
SRC Screen Top Depth Ft:	28.1		
SRC Screen Bottom Depth Ft:	32.6		
SRC Lab Note:			

---

459 | ***1 of 1*** | ***SSW*** | ***0.27 / 1,430.18*** | ***7.91 / 2*** | ***CA*** | ***PFAS GW***

Well ID:	L10005750092-G-6R	**SRS Latitude:**	37.416610200000001
Gm Dataset Name:	WB_CLEANUP	**SRS Longitude:**	-121.97810200000001
Gm Data Source:	GeoTracker	**Latitude:**	37.416610200000001
Gm Well Category:	MONITORING	**Longitude:**	-121.97810200000001
SRS Datum:	NAD83		
Gm Altwell Id1:	G-6R		
Gm Altwell Id2:			
Gm Altwell Id3:			

Well Details

Gm Cas No:		**SRC Chemical:**	NMEFOSAA

Gm Result:	47	**SRC Result:**	47
Gm Result Modifier:	<	**SRC Result Modifie:**	<
Gm Result Units:	NG/L	**SRC Result Units:**	NG/L
Gm Chemical Vvl:	NMEFOSAA	**SRC Report Limit:**	47
Gm Reporting Limit:	47	**SRC Analytic Meth:**	QSMPFAS
Gm Well Depth Ft:		**SRC Well Depth Ft:**	
Gm Chemical Name:	N-Methyl perfluorooctane sulfonamidoacetic acid		
Gm Samp Collection Date:	04/26/2022		
Gm Screen Top Depth Ft:	15.5		
Gm Screen Bottom Depth Ft:	19.95		
SRC Samp Collection Date:	04/26/2022		
SRC Samp Collection Time:	0810		
SRC Screen Top Depth Ft:	15.5		
SRC Screen Bottom Depth Ft:	19.95		
SRC Lab Note:			

Well Details

Gm Cas No:		**SRC Chemical:**	8:2FTS
Gm Result:	19	**SRC Result:**	19
Gm Result Modifier:	<	**SRC Result Modifie:**	<
Gm Result Units:	NG/L	**SRC Result Units:**	NG/L
Gm Chemical Vvl:	8:2FTS	**SRC Report Limit:**	19
Gm Reporting Limit:	19	**SRC Analytic Meth:**	QSMPFAS
Gm Well Depth Ft:		**SRC Well Depth Ft:**	
Gm Chemical Name:	8:2 Fluorotelomer sulfonic acid		
Gm Samp Collection Date:	04/26/2022		
Gm Screen Top Depth Ft:	15.5		
Gm Screen Bottom Depth Ft:	19.95		
SRC Samp Collection Date:	04/26/2022		
SRC Samp Collection Time:	0810		
SRC Screen Top Depth Ft:	15.5		
SRC Screen Bottom Depth Ft:	19.95		
SRC Lab Note:			

Well Details

Gm Cas No:		**SRC Chemical:**	PFHPSA
Gm Result:	19	**SRC Result:**	19
Gm Result Modifier:	<	**SRC Result Modifie:**	<
Gm Result Units:	NG/L	**SRC Result Units:**	NG/L
Gm Chemical Vvl:	PFHPSA	**SRC Report Limit:**	19
Gm Reporting Limit:	19	**SRC Analytic Meth:**	QSMPFAS
Gm Well Depth Ft:		**SRC Well Depth Ft:**	
Gm Chemical Name:	Perfluoroheptanesulfonic acid		
Gm Samp Collection Date:	04/26/2022		
Gm Screen Top Depth Ft:	15.5		
Gm Screen Bottom Depth Ft:	19.95		
SRC Samp Collection Date:	04/26/2022		
SRC Samp Collection Time:	0810		
SRC Screen Top Depth Ft:	15.5		
SRC Screen Bottom Depth Ft:	19.95		
SRC Lab Note:			

Well Details

Gm Cas No:		**SRC Chemical:**	PFOA
Gm Result:	410	**SRC Result:**	410
Gm Result Modifier:	=	**SRC Result Modifie:**	=
Gm Result Units:	NG/L	**SRC Result Units:**	NG/L
Gm Chemical Vvl:	PFOA	**SRC Report Limit:**	19
Gm Reporting Limit:	19	**SRC Analytic Meth:**	QSMPFAS
Gm Well Depth Ft:		**SRC Well Depth Ft:**	
Gm Chemical Name:	Perfluorooctanoic acid		
Gm Samp Collection Date:	04/26/2022		

Gm Screen Top Depth Ft: 15.5
Gm Screen Bottom Depth Ft: 19.95
SRC Samp Collection Date: 04/26/2022
SRC Samp Collection Time: 0810
SRC Screen Top Depth Ft: 15.5
SRC Screen Bottom Depth Ft: 19.95
SRC Lab Note:

Well Details

Gm Cas No:
Gm Result: 19
Gm Result Modifier: <
Gm Result Units: NG/L
Gm Chemical Vvl: PFHXSA
Gm Reporting Limit: 19
Gm Well Depth Ft:
Gm Chemical Name: Perfluorohexanesulfonic acid
Gm Samp Collection Date: 04/26/2022
Gm Screen Top Depth Ft: 15.5
Gm Screen Bottom Depth Ft: 19.95
SRC Samp Collection Date: 04/26/2022
SRC Samp Collection Time: 0810
SRC Screen Top Depth Ft: 15.5
SRC Screen Bottom Depth Ft: 19.95
SRC Lab Note:
SRC Chemical: PFHXSA
SRC Result: 19
SRC Result Modifie: <
SRC Result Units: NG/L
SRC Report Limit: 19
SRC Analytic Meth: QSMPFAS
SRC Well Depth Ft:

Well Details

Gm Cas No:
Gm Result: 21
Gm Result Modifier: =
Gm Result Units: NG/L
Gm Chemical Vvl: PFOS
Gm Reporting Limit: 19
Gm Well Depth Ft:
Gm Chemical Name: Perfluorooctanoic sulfonate
Gm Samp Collection Date: 04/26/2022
Gm Screen Top Depth Ft: 15.5
Gm Screen Bottom Depth Ft: 19.95
SRC Samp Collection Date: 04/26/2022
SRC Samp Collection Time: 0810
SRC Screen Top Depth Ft: 15.5
SRC Screen Bottom Depth Ft: 19.95
SRC Lab Note:
SRC Chemical: PFOS
SRC Result: 21
SRC Result Modifie: =
SRC Result Units: NG/L
SRC Report Limit: 19
SRC Analytic Meth: QSMPFAS
SRC Well Depth Ft:

Well Details

Gm Cas No:
Gm Result: 19
Gm Result Modifier: <
Gm Result Units: NG/L
Gm Chemical Vvl: PFPES
Gm Reporting Limit: 19
Gm Well Depth Ft:
Gm Chemical Name: Perfluoropentanesulfonoicacid
Gm Samp Collection Date: 04/26/2022
Gm Screen Top Depth Ft: 15.5
Gm Screen Bottom Depth Ft: 19.95
SRC Samp Collection Date: 04/26/2022
SRC Samp Collection Time: 0810
SRC Screen Top Depth Ft: 15.5
SRC Screen Bottom Depth Ft: 19.95
SRC Lab Note:
SRC Chemical: PFPES
SRC Result: 19
SRC Result Modifie: <
SRC Result Units: NG/L
SRC Report Limit: 19
SRC Analytic Meth: QSMPFAS
SRC Well Depth Ft:

Well Details

Gm Cas No:		***SRC Chemical:***	PFDOA
Gm Result:	19	***SRC Result:***	19
Gm Result Modifier:	<	***SRC Result Modifie:***	<
Gm Result Units:	NG/L	***SRC Result Units:***	NG/L
Gm Chemical Vvl:	PFDOA	***SRC Report Limit:***	19
Gm Reporting Limit:	19	***SRC Analytic Meth:***	QSMPFAS
Gm Well Depth Ft:		***SRC Well Depth Ft:***	
Gm Chemical Name:	Perfluorododecanoic acid		
Gm Samp Collection Date:	04/26/2022		
Gm Screen Top Depth Ft:	15.5		
Gm Screen Bottom Depth Ft:	19.95		
SRC Samp Collection Date:	04/26/2022		
SRC Samp Collection Time:	0810		
SRC Screen Top Depth Ft:	15.5		
SRC Screen Bottom Depth Ft:	19.95		
SRC Lab Note:			

Well Details

Gm Cas No:		***SRC Chemical:***	PFHA
Gm Result:	170	***SRC Result:***	170
Gm Result Modifier:	=	***SRC Result Modifie:***	=
Gm Result Units:	NG/L	***SRC Result Units:***	NG/L
Gm Chemical Vvl:	PFHA	***SRC Report Limit:***	19
Gm Reporting Limit:	19	***SRC Analytic Meth:***	QSMPFAS
Gm Well Depth Ft:		***SRC Well Depth Ft:***	
Gm Chemical Name:	Perfluorohexanoic acid		
Gm Samp Collection Date:	04/26/2022		
Gm Screen Top Depth Ft:	15.5		
Gm Screen Bottom Depth Ft:	19.95		
SRC Samp Collection Date:	04/26/2022		
SRC Samp Collection Time:	0810		
SRC Screen Top Depth Ft:	15.5		
SRC Screen Bottom Depth Ft:	19.95		
SRC Lab Note:			

Well Details

Gm Cas No:		***SRC Chemical:***	7:3FTCA
Gm Result:	19	***SRC Result:***	19
Gm Result Modifier:	<	***SRC Result Modifie:***	<
Gm Result Units:	NG/L	***SRC Result Units:***	NG/L
Gm Chemical Vvl:	7:3FTCA	***SRC Report Limit:***	19
Gm Reporting Limit:	19	***SRC Analytic Meth:***	QSMPFAS
Gm Well Depth Ft:		***SRC Well Depth Ft:***	
Gm Chemical Name:	2H,2H,3H,3H-Perfluorodecanoicacid		
Gm Samp Collection Date:	04/26/2022		
Gm Screen Top Depth Ft:	15.5		
Gm Screen Bottom Depth Ft:	19.95		
SRC Samp Collection Date:	04/26/2022		
SRC Samp Collection Time:	0810		
SRC Screen Top Depth Ft:	15.5		
SRC Screen Bottom Depth Ft:	19.95		
SRC Lab Note:			

Well Details

Gm Cas No:		***SRC Chemical:***	PFHPA
Gm Result:	110	***SRC Result:***	110
Gm Result Modifier:	=	***SRC Result Modifie:***	=
Gm Result Units:	NG/L	***SRC Result Units:***	NG/L
Gm Chemical Vvl:	PFHPA	***SRC Report Limit:***	19
Gm Reporting Limit:	19	***SRC Analytic Meth:***	QSMPFAS

Gm Well Depth Ft: ***SRC Well Depth Ft:***
Gm Chemical Name: Perfluoroheptanoic acid
Gm Samp Collection Date: 04/26/2022
Gm Screen Top Depth Ft: 15.5
Gm Screen Bottom Depth Ft: 19.95
SRC Samp Collection Date: 04/26/2022
SRC Samp Collection Time: 0810
SRC Screen Top Depth Ft: 15.5
SRC Screen Bottom Depth Ft: 19.95
SRC Lab Note:

Well Details

Gm Cas No: ***SRC Chemical:*** PFUNDCA
Gm Result: 19 ***SRC Result:*** 19
Gm Result Modifier: < ***SRC Result Modifie:*** <
Gm Result Units: NG/L ***SRC Result Units:*** NG/L
Gm Chemical Vvl: PFUNDCA ***SRC Report Limit:*** 19
Gm Reporting Limit: 19 ***SRC Analytic Meth:*** QSMPFAS
Gm Well Depth Ft: ***SRC Well Depth Ft:***
Gm Chemical Name: Perfluoroundecanoic acid
Gm Samp Collection Date: 04/26/2022
Gm Screen Top Depth Ft: 15.5
Gm Screen Bottom Depth Ft: 19.95
SRC Samp Collection Date: 04/26/2022
SRC Samp Collection Time: 0810
SRC Screen Top Depth Ft: 15.5
SRC Screen Bottom Depth Ft: 19.95
SRC Lab Note:

Well Details

Gm Cas No: ***SRC Chemical:*** PFNDCA
Gm Result: 19 ***SRC Result:*** 19
Gm Result Modifier: < ***SRC Result Modifie:*** <
Gm Result Units: NG/L ***SRC Result Units:*** NG/L
Gm Chemical Vvl: PFNDCA ***SRC Report Limit:*** 19
Gm Reporting Limit: 19 ***SRC Analytic Meth:*** QSMPFAS
Gm Well Depth Ft: ***SRC Well Depth Ft:***
Gm Chemical Name: Perfluorodecanoic acid
Gm Samp Collection Date: 04/26/2022
Gm Screen Top Depth Ft: 15.5
Gm Screen Bottom Depth Ft: 19.95
SRC Samp Collection Date: 04/26/2022
SRC Samp Collection Time: 0810
SRC Screen Top Depth Ft: 15.5
SRC Screen Bottom Depth Ft: 19.95
SRC Lab Note:

Well Details

Gm Cas No: ***SRC Chemical:*** 11ClPF3OUDS
Gm Result: 19 ***SRC Result:*** 19
Gm Result Modifier: < ***SRC Result Modifie:*** <
Gm Result Units: NG/L ***SRC Result Units:*** NG/L
Gm Chemical Vvl: 11ClPF3OUDS ***SRC Report Limit:*** 19
Gm Reporting Limit: 19 ***SRC Analytic Meth:*** QSMPFAS
Gm Well Depth Ft: ***SRC Well Depth Ft:***
Gm Chemical Name: 11-Chloroeicosafluoro-3-oxaundecane-1-sulfonic acid
Gm Samp Collection Date: 04/26/2022
Gm Screen Top Depth Ft: 15.5
Gm Screen Bottom Depth Ft: 19.95
SRC Samp Collection Date: 04/26/2022
SRC Samp Collection Time: 0810
SRC Screen Top Depth Ft: 15.5

SRC Screen Bottom Depth Ft: 19.95
SRC Lab Note:

Well Details

Gm Cas No:
Gm Result: 19
Gm Result Modifier: <
Gm Result Units: NG/L
Gm Chemical Vvl: 5:3FTCA
Gm Reporting Limit: 19
Gm Well Depth Ft:
Gm Chemical Name: 2H,2H,3H,3H-Perfluorooctanoic Acid
Gm Samp Collection Date: 04/26/2022
Gm Screen Top Depth Ft: 15.5
Gm Screen Bottom Depth Ft: 19.95
SRC Samp Collection Date: 04/26/2022
SRC Samp Collection Time: 0810
SRC Screen Top Depth Ft: 15.5
SRC Screen Bottom Depth Ft: 19.95
SRC Lab Note:
SRC Chemical: 5:3FTCA
SRC Result: 19
SRC Result Modifie: <
SRC Result Units: NG/L
SRC Report Limit: 19
SRC Analytic Meth: QSMPFAS
SRC Well Depth Ft:

Well Details

Gm Cas No:
Gm Result: 19
Gm Result Modifier: <
Gm Result Units: NG/L
Gm Chemical Vvl: PFNS
Gm Reporting Limit: 19
Gm Well Depth Ft:
Gm Chemical Name: Perfluorononanesulfonic acid
Gm Samp Collection Date: 04/26/2022
Gm Screen Top Depth Ft: 15.5
Gm Screen Bottom Depth Ft: 19.95
SRC Samp Collection Date: 04/26/2022
SRC Samp Collection Time: 0810
SRC Screen Top Depth Ft: 15.5
SRC Screen Bottom Depth Ft: 19.95
SRC Lab Note:
SRC Chemical: PFNS
SRC Result: 19
SRC Result Modifie: <
SRC Result Units: NG/L
SRC Report Limit: 19
SRC Analytic Meth: QSMPFAS
SRC Well Depth Ft:

Well Details

Gm Cas No:
Gm Result: 19
Gm Result Modifier: <
Gm Result Units: NG/L
Gm Chemical Vvl: PFNA
Gm Reporting Limit: 19
Gm Well Depth Ft:
Gm Chemical Name: Perfluorononanoic acid
Gm Samp Collection Date: 04/26/2022
Gm Screen Top Depth Ft: 15.5
Gm Screen Bottom Depth Ft: 19.95
SRC Samp Collection Date: 04/26/2022
SRC Samp Collection Time: 0810
SRC Screen Top Depth Ft: 15.5
SRC Screen Bottom Depth Ft: 19.95
SRC Lab Note:
SRC Chemical: PFNA
SRC Result: 19
SRC Result Modifie: <
SRC Result Units: NG/L
SRC Report Limit: 19
SRC Analytic Meth: QSMPFAS
SRC Well Depth Ft:

Well Details

Gm Cas No:
Gm Result: 47
SRC Chemical: NETFOSAA
SRC Result: 47

Gm Result Modifier:	<	**SRC Result Modifie:**	<
Gm Result Units:	NG/L	**SRC Result Units:**	NG/L
Gm Chemical Vvl:	NETFOSAA	**SRC Report Limit:**	47
Gm Reporting Limit:	47	**SRC Analytic Meth:**	QSMPFAS
Gm Well Depth Ft:		**SRC Well Depth Ft:**	
Gm Chemical Name:	N-Ethyl perfluorooctane sulfonamidoacetic acid		
Gm Samp Collection Date:	04/26/2022		
Gm Screen Top Depth Ft:	15.5		
Gm Screen Bottom Depth Ft:	19.95		
SRC Samp Collection Date:	04/26/2022		
SRC Samp Collection Time:	0810		
SRC Screen Top Depth Ft:	15.5		
SRC Screen Bottom Depth Ft:	19.95		
SRC Lab Note:			

Well Details

Gm Cas No:		**SRC Chemical:**	PFOSA
Gm Result:	19	**SRC Result:**	19
Gm Result Modifier:	<	**SRC Result Modifie:**	<
Gm Result Units:	NG/L	**SRC Result Units:**	NG/L
Gm Chemical Vvl:	PFOSA	**SRC Report Limit:**	19
Gm Reporting Limit:	19	**SRC Analytic Meth:**	QSMPFAS
Gm Well Depth Ft:		**SRC Well Depth Ft:**	
Gm Chemical Name:	Perfluorooctane sulfonamide		
Gm Samp Collection Date:	04/26/2022		
Gm Screen Top Depth Ft:	15.5		
Gm Screen Bottom Depth Ft:	19.95		
SRC Samp Collection Date:	04/26/2022		
SRC Samp Collection Time:	0810		
SRC Screen Top Depth Ft:	15.5		
SRC Screen Bottom Depth Ft:	19.95		
SRC Lab Note:			

Well Details

Gm Cas No:		**SRC Chemical:**	4:2FTS
Gm Result:	19	**SRC Result:**	19
Gm Result Modifier:	<	**SRC Result Modifie:**	<
Gm Result Units:	NG/L	**SRC Result Units:**	NG/L
Gm Chemical Vvl:	4:2FTS	**SRC Report Limit:**	19
Gm Reporting Limit:	19	**SRC Analytic Meth:**	QSMPFAS
Gm Well Depth Ft:		**SRC Well Depth Ft:**	
Gm Chemical Name:	4:2 Fluorotelomer sulfonic acid		
Gm Samp Collection Date:	04/26/2022		
Gm Screen Top Depth Ft:	15.5		
Gm Screen Bottom Depth Ft:	19.95		
SRC Samp Collection Date:	04/26/2022		
SRC Samp Collection Time:	0810		
SRC Screen Top Depth Ft:	15.5		
SRC Screen Bottom Depth Ft:	19.95		
SRC Lab Note:			

Well Details

Gm Cas No:		**SRC Chemical:**	PFDSA
Gm Result:	19	**SRC Result:**	19
Gm Result Modifier:	<	**SRC Result Modifie:**	<
Gm Result Units:	NG/L	**SRC Result Units:**	NG/L
Gm Chemical Vvl:	PFDSA	**SRC Report Limit:**	19
Gm Reporting Limit:	19	**SRC Analytic Meth:**	QSMPFAS
Gm Well Depth Ft:		**SRC Well Depth Ft:**	
Gm Chemical Name:	Perfluorodecanesulfonic acid		
Gm Samp Collection Date:	04/26/2022		
Gm Screen Top Depth Ft:	15.5		

Gm Screen Bottom Depth Ft: 19.95
SRC Samp Collection Date: 04/26/2022
SRC Samp Collection Time: 0810
SRC Screen Top Depth Ft: 15.5
SRC Screen Bottom Depth Ft: 19.95
SRC Lab Note:

Well Details

Gm Cas No:
Gm Result: 2800
Gm Result Modifier: =
Gm Result Units: NG/L
Gm Chemical Vvl: PFBTA
Gm Reporting Limit: 47
Gm Well Depth Ft:
Gm Chemical Name: Perfluorobutanoic acid
Gm Samp Collection Date: 04/26/2022
Gm Screen Top Depth Ft: 15.5
Gm Screen Bottom Depth Ft: 19.95
SRC Samp Collection Date: 04/26/2022
SRC Samp Collection Time: 0810
SRC Screen Top Depth Ft: 15.5
SRC Screen Bottom Depth Ft: 19.95
SRC Lab Note:
SRC Chemical: PFBTA
SRC Result: 2800
SRC Result Modifie: =
SRC Result Units: NG/L
SRC Report Limit: 47
SRC Analytic Meth: QSMPFAS
SRC Well Depth Ft:

Well Details

Gm Cas No:
Gm Result: 19
Gm Result Modifier: <
Gm Result Units: NG/L
Gm Chemical Vvl: 9ClPF3ONS
Gm Reporting Limit: 19
Gm Well Depth Ft:
Gm Chemical Name: 9-Chlorohexadecafluoro-3-oxanonane-1-sulfonic acid
Gm Samp Collection Date: 04/26/2022
Gm Screen Top Depth Ft: 15.5
Gm Screen Bottom Depth Ft: 19.95
SRC Samp Collection Date: 04/26/2022
SRC Samp Collection Time: 0810
SRC Screen Top Depth Ft: 15.5
SRC Screen Bottom Depth Ft: 19.95
SRC Lab Note:
SRC Chemical: 9ClPF3ONS
SRC Result: 19
SRC Result Modifie: <
SRC Result Units: NG/L
SRC Report Limit: 19
SRC Analytic Meth: QSMPFAS
SRC Well Depth Ft:

Well Details

Gm Cas No:
Gm Result: 19
Gm Result Modifier: <
Gm Result Units: NG/L
Gm Chemical Vvl: ADONA
Gm Reporting Limit: 19
Gm Well Depth Ft:
Gm Chemical Name: 4,8-Dioxa-3H-perfluorononanoic acid
Gm Samp Collection Date: 04/26/2022
Gm Screen Top Depth Ft: 15.5
Gm Screen Bottom Depth Ft: 19.95
SRC Samp Collection Date: 04/26/2022
SRC Samp Collection Time: 0810
SRC Screen Top Depth Ft: 15.5
SRC Screen Bottom Depth Ft: 19.95
SRC Lab Note:
SRC Chemical: ADONA
SRC Result: 19
SRC Result Modifie: <
SRC Result Units: NG/L
SRC Report Limit: 19
SRC Analytic Meth: QSMPFAS
SRC Well Depth Ft:

Well Details

Gm Cas No:		***SRC Chemical:***	3:3FTCA
Gm Result:	19	***SRC Result:***	19
Gm Result Modifier:	<	***SRC Result Modifie:***	<
Gm Result Units:	NG/L	***SRC Result Units:***	NG/L
Gm Chemical Vvl:	3:3FTCA	***SRC Report Limit:***	19
Gm Reporting Limit:	19	***SRC Analytic Meth:***	QSMPFAS
Gm Well Depth Ft:		***SRC Well Depth Ft:***	
Gm Chemical Name:	4,4,5,5,6,6,6-HeptafluorohexanoicAcid		
Gm Samp Collection Date:	04/26/2022		
Gm Screen Top Depth Ft:	15.5		
Gm Screen Bottom Depth Ft:	19.95		
SRC Samp Collection Date:	04/26/2022		
SRC Samp Collection Time:	0810		
SRC Screen Top Depth Ft:	15.5		
SRC Screen Bottom Depth Ft:	19.95		
SRC Lab Note:			

Well Details

Gm Cas No:		***SRC Chemical:***	PFPA
Gm Result:	92	***SRC Result:***	92
Gm Result Modifier:	=	***SRC Result Modifie:***	=
Gm Result Units:	NG/L	***SRC Result Units:***	NG/L
Gm Chemical Vvl:	PFPA	***SRC Report Limit:***	19
Gm Reporting Limit:	19	***SRC Analytic Meth:***	QSMPFAS
Gm Well Depth Ft:		***SRC Well Depth Ft:***	
Gm Chemical Name:	Perfluoropentanoicacid		
Gm Samp Collection Date:	04/26/2022		
Gm Screen Top Depth Ft:	15.5		
Gm Screen Bottom Depth Ft:	19.95		
SRC Samp Collection Date:	04/26/2022		
SRC Samp Collection Time:	0810		
SRC Screen Top Depth Ft:	15.5		
SRC Screen Bottom Depth Ft:	19.95		
SRC Lab Note:			

Well Details

Gm Cas No:		***SRC Chemical:***	PFBSA
Gm Result:	19	***SRC Result:***	19
Gm Result Modifier:	<	***SRC Result Modifie:***	<
Gm Result Units:	NG/L	***SRC Result Units:***	NG/L
Gm Chemical Vvl:	PFBSA	***SRC Report Limit:***	19
Gm Reporting Limit:	19	***SRC Analytic Meth:***	QSMPFAS
Gm Well Depth Ft:		***SRC Well Depth Ft:***	
Gm Chemical Name:	Perfluorobutanesulfonic acid		
Gm Samp Collection Date:	04/26/2022		
Gm Screen Top Depth Ft:	15.5		
Gm Screen Bottom Depth Ft:	19.95		
SRC Samp Collection Date:	04/26/2022		
SRC Samp Collection Time:	0810		
SRC Screen Top Depth Ft:	15.5		
SRC Screen Bottom Depth Ft:	19.95		
SRC Lab Note:			

Well Details

Gm Cas No:		***SRC Chemical:***	6:2FTS
Gm Result:	47	***SRC Result:***	47
Gm Result Modifier:	<	***SRC Result Modifie:***	<
Gm Result Units:	NG/L	***SRC Result Units:***	NG/L
Gm Chemical Vvl:	6:2FTS	***SRC Report Limit:***	47
Gm Reporting Limit:	47	***SRC Analytic Meth:***	QSMPFAS

Gm Well Depth Ft: ***SRC Well Depth Ft:***
Gm Chemical Name: 6:2 Fluorotelomer sulfonic acid
Gm Samp Collection Date: 04/26/2022
Gm Screen Top Depth Ft: 15.5
Gm Screen Bottom Depth Ft: 19.95
SRC Samp Collection Date: 04/26/2022
SRC Samp Collection Time: 0810
SRC Screen Top Depth Ft: 15.5
SRC Screen Bottom Depth Ft: 19.95
SRC Lab Note:

Well Details

Gm Cas No: ***SRC Chemical:*** PFTRIDA
Gm Result: 19 ***SRC Result:*** 19
Gm Result Modifier: < ***SRC Result Modifie:*** <
Gm Result Units: NG/L ***SRC Result Units:*** NG/L
Gm Chemical Vvl: PFTRIDA ***SRC Report Limit:*** 19
Gm Reporting Limit: 19 ***SRC Analytic Meth:*** QSMPFAS
Gm Well Depth Ft: ***SRC Well Depth Ft:***
Gm Chemical Name: Perfluorotridecanoic acid
Gm Samp Collection Date: 04/26/2022
Gm Screen Top Depth Ft: 15.5
Gm Screen Bottom Depth Ft: 19.95
SRC Samp Collection Date: 04/26/2022
SRC Samp Collection Time: 0810
SRC Screen Top Depth Ft: 15.5
SRC Screen Bottom Depth Ft: 19.95
SRC Lab Note:

Well Details

Gm Cas No: ***SRC Chemical:*** PFTEDA
Gm Result: 19 ***SRC Result:*** 19
Gm Result Modifier: < ***SRC Result Modifie:*** <
Gm Result Units: NG/L ***SRC Result Units:*** NG/L
Gm Chemical Vvl: PFTEDA ***SRC Report Limit:*** 19
Gm Reporting Limit: 19 ***SRC Analytic Meth:*** QSMPFAS
Gm Well Depth Ft: ***SRC Well Depth Ft:***
Gm Chemical Name: Perfluorotetradecanoic acid
Gm Samp Collection Date: 04/26/2022
Gm Screen Top Depth Ft: 15.5
Gm Screen Bottom Depth Ft: 19.95
SRC Samp Collection Date: 04/26/2022
SRC Samp Collection Time: 0810
SRC Screen Top Depth Ft: 15.5
SRC Screen Bottom Depth Ft: 19.95
SRC Lab Note:

Well Details

Gm Cas No: ***SRC Chemical:*** HFPA-DA
Gm Result: 37 ***SRC Result:*** 37
Gm Result Modifier: < ***SRC Result Modifie:*** <
Gm Result Units: NG/L ***SRC Result Units:*** NG/L
Gm Chemical Vvl: HFPA-DA ***SRC Report Limit:*** 37
Gm Reporting Limit: 37 ***SRC Analytic Meth:*** QSMPFAS
Gm Well Depth Ft: ***SRC Well Depth Ft:***
Gm Chemical Name: 2,3,3,3-tetrafluoro-2-(1,1,2,2,3,3,3-heptafluoropropoxy) propanoic acid
Gm Samp Collection Date: 04/26/2022
Gm Screen Top Depth Ft: 15.5
Gm Screen Bottom Depth Ft: 19.95
SRC Samp Collection Date: 04/26/2022
SRC Samp Collection Time: 0810
SRC Screen Top Depth Ft: 15.5

Map Key	Number of Records	Direction	Distance (mi/ft)	Elev/Diff (ft)	Site	DB
SRC Screen Bottom Depth Ft:		19.95				
SRC Lab Note:						

460	1 of 3	NNW	0.09 / 473.51	17.90 / 12	PCS Building 2B 44509 PACIFIC COMMONS BLVD FREMONT CA 94538	CERS HAZ

Site ID: 567485
Latitude: 37.498510
Longitude: -121.948730

Regulated Programs

EI ID: 10847677 **EI Description:** Chemical Storage Facilities

Evaluations

Eval Date: 08/19/2020
Violations Found: No
Eval General Type: Compliance Evaluation Inspection
Eval Type: Routine done by local agency
Eval Division: Fremont City Fire Department
Eval Program: HMRRP
Eval Source: CERS
Eval Notes:

This is a new building and address with a diesel powered generator. Due to CV 19 SIP, a remote inspection was conducted on the building exterior and building owner/operator provided photo documentation of all critical Fire and Life Safety systems: FACP, Fire Sprinkler System and certification, Fire Extinguishers, Fire Pumps, Mechanical room with diesel generator and tank.; Note: data in [EVAL Notes] field for some records is truncated from the source.

Affiliations

Affil Type Desc: Environmental Contact
Entity Name: Kelly Lynch
Entity Title:
Address: 19700 S. Vermont Ave, Suite 101
City: Torrance
State: CA
Country:
Zip Code: 90502
Phone:

Affil Type Desc: Facility Mailing Address
Entity Name: Mailing Address
Entity Title:
Address: 19700 S Vermont Ave, Ste. 101
City: Torrance
State: CA
Country:
Zip Code: 90502
Phone:

Affil Type Desc: Identification Signer
Entity Name: Michael Johnson
Entity Title: VP of Development
Address:
City:
State:
Country:
Zip Code:
Phone:

Affil Type Desc: CUPA District

Map Key	Number of Records	Direction	Distance (mi/ft)	Elev/Diff (ft)	Site	DB

Entity Name:	Fremont City Fire Department
Entity Title:	
Address:	P.O. Box 5006
City:	Fremont
State:	CA
Country:	
Zip Code:	94537-5006
Phone:	(510) 494-4279

Affil Type Desc:	Parent Corporation
Entity Name:	Pacific Commons Owner LP
Entity Title:	
Address:	
City:	
State:	
Country:	
Zip Code:	
Phone:	

Affil Type Desc:	Operator
Entity Name:	Pacific Commons South, LP
Entity Title:	
Address:	
City:	
State:	
Country:	
Zip Code:	
Phone:	(310) 323-9100

Affil Type Desc:	Legal Owner
Entity Name:	Pacific Commons Owner LP
Entity Title:	
Address:	19700 S Vermont Ave, Ste. 101
City:	Torrance
State:	CA
Country:	United States
Zip Code:	90502
Phone:	(310) 323-9100

Affil Type Desc:	Document Preparer
Entity Name:	Michael Johnson
Entity Title:	
Address:	
City:	
State:	
Country:	
Zip Code:	
Phone:	

Map Key	Number of Records	Direction	Distance (mi/ft)	Elev/Diff (ft)	Site	DB
460	2 of 3	NNW	0.09 / 473.51	17.90 / 12	CEPHID 44509 PACIFIC COMMONS BLVD FREMONT CA 94538	RCRA LQG

EPA Handler ID:	CAR000322230
Gen Status Universe:	Large Quantity Generator
Contact Name:	HANIF SUBEDAR
Contact Address:	7000 , GATEWAY BLVD , , NEWARK , CA, 94560 , US
Contact Phone No and Ext:	510-427-0253
Contact Email:	HANIF.SUBEDAR@CEPHEID.COM
Contact Country:	US
County Name:	ALAMEDA
EPA Region:	09
Land Type:	Private
Receive Date:	20210401
Location Latitude:	37.495271
Location Longitude:	-121.968035

Violation/Evaluation Summary

Note: NO RECORDS: As of Apr 2023, there are no Compliance Monitoring and Enforcement (violation) records associated with this facility (EPA ID).

Handler Summary

Importer Activity:	No
Mixed Waste Generator:	No
Transporter Activity:	No
Transfer Facility:	No
Onsite Burner Exemption:	No
Furnace Exemption:	No
Underground Injection Activity:	No
Commercial TSD:	No
Used Oil Transporter:	No
Used Oil Transfer Facility:	No
Used Oil Processor:	No
Used Oil Refiner:	No
Used Oil Burner:	No
Used Oil Market Burner:	No
Used Oil Spec Marketer:	No

Hazardous Waste Handler Details

Sequence No:	1
Receive Date:	20210401
Handler Name:	CEPHID
Federal Waste Generator Code:	1
Generator Code Description:	Large Quantity Generator
Source Type:	Implementer

Waste Code Details

Hazardous Waste Code:	133
Waste Code Description:	Aqueous solution with 10% or more total organic residues
Hazardous Waste Code:	U154
Waste Code Description:	METHANOL (I) (OR) METHYL ALCOHOL (I)
Hazardous Waste Code:	223
Waste Code Description:	Unspecified oil-containing waste
Hazardous Waste Code:	U003
Waste Code Description:	ACETONITRILE (I,T)
Hazardous Waste Code:	D002
Waste Code Description:	CORROSIVE WASTE
Hazardous Waste Code:	352
Waste Code Description:	Other organic solids
Hazardous Waste Code:	181
Waste Code Description:	Other inorganic solid waste
Hazardous Waste Code:	551
Waste Code Description:	Laboratory waste chemicals
Hazardous Waste Code:	U031
Waste Code Description:	1-BUTANOL (I) (OR) N-BUTYL ALCOHOL (I)
Hazardous Waste Code:	F003
Waste Code Description:	THE FOLLOWING SPENT NONHALOGENATED SOLVENTS: XYLENE, ACETONE, ETHYL ACETATE, ETHYL BENZENE, ETHYL ETHER, METHYL ISOBUTYL KETONE, N-BUTYL ALCOHOL, CYCLOHEXANONE, AND METHANOL; ALL SPENT SOLVENT MIXTURES/BLENDS CONTAINING, BEFORE USE, ONLY THE ABOVE

Map Key	Number of Records	Direction	Distance (mi/ft)	Elev/Diff (ft)	Site	DB

SPENT NONHALOGENATED SOLVENTS; AND ALL SPENT SOLVENT MIXTURES/BLENDS CONTAINING, BEFORE USE, ONE OR MORE OF THE ABOVE NONHALOGENATED SOLVENTS, AND A TOTAL OF TEN PERCENT OR MORE (BY VOLUME) OF ONE OR MORE OF THOSE SOLVENTS LISTED IN F001, F002, F004, AND F005; AND STILL BOTTOMS FROM THE RECOVERY OF THESE SPENT SOLVENTS AND SPENT SOLVENT MIXTURES.

Hazardous Waste Code: D003
Waste Code Description: REACTIVE WASTE

Hazardous Waste Code: D001
Waste Code Description: IGNITABLE WASTE

Hazardous Waste Code: 135
Waste Code Description: Unspecified aqueous solution

Hazardous Waste Code: 122
Waste Code Description: Alkaline solution without metals (pH > 12.5)

Hazardous Waste Code: U030
Waste Code Description: 4-BROMOPHENYL PHENYL ETHER (OR) BENZENE, 1-BROMO-4-PHENOXY-

Hazardous Waste Code: U080
Waste Code Description: METHANE, DICHLORO- (OR) METHYLENE CHLORIDE

Hazardous Waste Code: 343
Waste Code Description: Unspecified organic liquid mixture

Hazardous Waste Code: U002
Waste Code Description: 2-PROPANONE (I) (OR) ACETONE (I)

Hazardous Waste Code: 132
Waste Code Description: Aqueous solution w/metals (< restricted levels and see waste code 121 for a list of metals)

Hazardous Waste Code: D035
Waste Code Description: METHYL ETHYL KETONE

Hazardous Waste Code: 221
Waste Code Description: Waste oil and mixed oil

Owner/Operator Details

Owner/Operator Ind:	Current Owner	***Street No:***	19400
Type:	Private	***Street 1:***	S VERMONT AVE
Name:	CEPHEID	***Street 2:***	STE 101
Dt Became Current:	20210101	***City:***	TORRANCE
Dt Ended Current:		***State:***	CA
Phone:	310-323-9100	***Country:***	US
Source Type:	Implementer	***Zip Code:***	90502

Owner/Operator Ind:	Current Operator	***Street No:***	19400
Type:	Private	***Street 1:***	S VERMONT AVE
Name:	CEPHEID	***Street 2:***	STE 101
Dt Became Current:	20210101	***City:***	TORRANCE
Dt Ended Current:		***State:***	CA
Phone:	310-323-9100	***Country:***	US
Source Type:	Implementer	***Zip Code:***	90502

Map Key	Number of Records	Direction	Distance (mi/ft)	Elev/Diff (ft)	Site	DB
460	3 of 3	NNW	0.09 / 473.51	17.90 / 12	EBLC 44509 PACIFIC COMMONS BLVD FREMONT CA 94538	CERS TANK

Site ID: 574018
Latitude: 37.504920
Longitude: -121.949340

Regulated Programs

EI ID: 10864960
EI Description: Chemical Storage Facilities

EI ID: 10864960
EI Description: Aboveground Petroleum Storage

EI ID: 10864960
EI Description: Hazardous Waste Generator

Violations

Violation Date: 10/06/2022 ***Violation Source:*** CERS
Violation Program: APSA ***Violation Division:*** Fremont City Fire Department
Citation: HSC 6.67 25270.4.5(a) - California Health and Safety Code, Chapter 6.67, Section(s) 25270.4.5(a)
Violation Notes:

Returned to compliance on 10/12/2022. Provide records of inspections and tests for the aboveground tank & appurtenances

Violation Description:

Failure to comply with one or more of the following requirements:

1. Have record of inspections and tests, including integrity tests, signed by the appropriate supervisor or inspector.

2. Keep written procedures and records of inspections and tests, including integrity tests, for at least three years.

3. Keep comparison records.

Violations

Violation Date: 10/06/2022 ***Violation Source:*** CERS
Violation Program: APSA ***Violation Division:*** Fremont City Fire Department
Citation: HSC 6.67 25270.4.5(a) - California Health and Safety Code, Chapter 6.67, Section(s) 25270.4.5(a)
Violation Notes:

Returned to compliance on 10/12/2022. Provide records of training for all "oil-handling personnel", or those employees that are involved in inspecting, maintaining, or filling the generator tank.

Violation Description:

Failure to provide the following training to all oil-handling personnel:

1. Operation and maintenance of equipment to prevent discharges.

2. Discharge procedure protocols.

3. Applicable pollution control laws, rules, and regulations.

4. General facility operations.

5. Contents of the SPCC Plan.

Evaluations

Eval Date: 10/06/2022
Violations Found: Yes
Eval General Type: Compliance Evaluation Inspection
Eval Type: Routine done by local agency
Eval Division: Fremont City Fire Department
Eval Program: APSA
Eval Source: CERS
Eval Notes:

APSA inspection for new business. Records were requested to confirm compliance. Compliance is pending until inspection and training records are

received.; Note: data in [EVAL Notes] field for some records is truncated from the source.

Eval Date: 10/12/2022
Violations Found: No
Eval General Type: Other/Unknown
Eval Type: Other, not routine, done by local agency
Eval Division: Fremont City Fire Department
Eval Program: APSA
Eval Source: CERS
Eval Notes:

All records received demonstrating compliance with regularly scheduled inspections and training for oil-handling personnel.; Note: data in [EVAL Notes] field for some records is truncated from the source.

Eval Date: 10/14/2021
Violations Found: No
Eval General Type: Compliance Evaluation Inspection
Eval Type: Routine done by local agency
Eval Division: Fremont City Fire Department
Eval Program: HMRRP
Eval Source: CERS
Eval Notes:

New business inspection and no violations cited in this Program; Note: data in [EVAL Notes] field for some records is truncated from the source.

Eval Date: 10/14/2021
Violations Found: No
Eval General Type: Compliance Evaluation Inspection
Eval Type: Routine done by local agency
Eval Division: Fremont City Fire Department
Eval Program: HW
Eval Source: CERS
Eval Notes:

New business inspection and no waste on site at the time of inspection.; Note: data in [EVAL Notes] field for some records is truncated from the source.

Affiliations

Affil Type Desc: Document Preparer
Entity Name: James Yorke
Entity Title:
Address:
City:
State:
Country:
Zip Code:
Phone:

Affil Type Desc: Parent Corporation
Entity Name: Cepheid, Inc.
Entity Title:
Address:
City:
State:
Country:
Zip Code:
Phone:

Affil Type Desc: Property Owner
Entity Name: Pacific Commons Owner, LP c/o Overton Moore Properties
Entity Title:
Address: 19700 S. Vermont Ave., Ste 101
City: Torrance
State: CA
Country: United States

Map Key	Number of Records	Direction	Distance (mi/ft)	Elev/Diff (ft)	Site	DB

Zip Code: 90502
Phone: (310) 323-9100

Affil Type Desc: Identification Signer
Entity Name: Nicole Holden
Entity Title: EHS Manager
Address:
City:
State:
Country:
Zip Code:
Phone:

Affil Type Desc: CUPA District
Entity Name: Fremont City Fire Department
Entity Title:
Address: P.O. Box 5006
City: Fremont
State: CA
Country:
Zip Code: 94537-5006
Phone: (510) 494-4279

Affil Type Desc: Environmental Contact
Entity Name: Nicole Holden
Entity Title:
Address: 44509 Pacific Commons Blvd.
City: Fremont
State: CA
Country:
Zip Code: 94538
Phone:

Affil Type Desc: Facility Mailing Address
Entity Name: Mailing Address
Entity Title:
Address: 44509 Pacific Commons Blvd.
City: Fremont
State: CA
Country:
Zip Code: 94538
Phone:

Affil Type Desc: Legal Owner
Entity Name: Cepheid Inc.
Entity Title:
Address: 904 E Carribean Drive
City: Sunnyvale
State: CA
Country: United States
Zip Code: 94089
Phone: (408) 541-4191

Affil Type Desc: Operator
Entity Name: Cepheid Inc.
Entity Title:
Address:
City:
State:
Country:
Zip Code:
Phone: (408) 541-4191

Map Key	Number of Records	Direction	Distance (mi/ft)	Elev/Diff (ft)	Site	DB
461	1 of 3	NNW	0.09 / 461.87	17.67 / 12	PCS Building 10 44508 PACIFIC COMMONS BLVD FREMONT CA 94538	CERS HAZ

Site ID: 567484

Latitude: 37.505660
Longitude: -121.949150

Regulated Programs

EI ID: 10847713 ***EI Description:*** Chemical Storage Facilities

Evaluations

Eval Date: 08/20/2020
Violations Found: No
Eval General Type: Compliance Evaluation Inspection
Eval Type: Routine done by local agency
Eval Division: Fremont City Fire Department
Eval Program: HMRRP
Eval Source: CERS
Eval Notes:

This is a new building and address with a diesel powered generator. Due to CV 19 SIP, a remote inspection was conducted on the building exterior and building owner/operator provided photo documentation of all critical Fire and Life Safety systems: FACP, Fire Sprinkler System and certification, Fire Extinguishers, Fire Pumps, Mechanical room with diesel generator and tank.; Note: data in [EVAL Notes] field for some records is truncated from the source.

Affiliations

Affil Type Desc: Operator
Entity Name: Pacific Commons Owner LP
Entity Title:
Address:
City:
State:
Country:
Zip Code:
Phone: (310) 323-9100

Affil Type Desc: CUPA District
Entity Name: Fremont City Fire Department
Entity Title:
Address: P.O. Box 5006
City: Fremont
State: CA
Country:
Zip Code: 94537-5006
Phone: (510) 494-4279

Affil Type Desc: Environmental Contact
Entity Name: Kelly Lynch
Entity Title:
Address: 19700 S. vermont Ave, Suite 101
City: Torrance
State: CA
Country:
Zip Code: 90502
Phone:

Affil Type Desc: Facility Mailing Address
Entity Name: Mailing Address
Entity Title:
Address: 19700 S. vermont Ave, Suite 101
City: Torrance
State: CA
Country:
Zip Code: 90502
Phone:

Affil Type Desc:	Legal Owner
Entity Name:	Pacific Commons Owner LP
Entity Title:	
Address:	19700 S. vermont Ave, Suite 101
City:	Torrance
State:	CA
Country:	United States
Zip Code:	90502
Phone:	(310) 323-9100

Affil Type Desc:	Identification Signer
Entity Name:	Michael Johnson
Entity Title:	VP of Development
Address:	
City:	
State:	
Country:	
Zip Code:	
Phone:	

Affil Type Desc:	Document Preparer
Entity Name:	Michael Johnson
Entity Title:	
Address:	
City:	
State:	
Country:	
Zip Code:	
Phone:	

Affil Type Desc:	Parent Corporation
Entity Name:	Pacific Commons Owner LP
Entity Title:	
Address:	
City:	
State:	
Country:	
Zip Code:	
Phone:	

Map Key	Number of Records	Direction	Distance (mi/ft)	Elev/Diff (ft)	Site	DB
461	2 of 3	NNW	0.09 / 461.87	17.67 / 12	**Meta Platforms, Inc.** **44508 PACIFIC COMMONS BLVD** **FREMONT CA 94538**	CERS HAZ

Site ID:	573708
Latitude:	37.495170
Longitude:	-121.948350

Regulated Programs

EI ID:	10868080	**EI Description:**	Chemical Storage Facilities
EI ID:	10868080	**EI Description:**	Hazardous Waste Generator

Evaluations

Eval Date:	03/25/2021
Violations Found:	No
Eval General Type:	Compliance Evaluation Inspection
Eval Type:	Routine done by local agency
Eval Division:	Fremont City Fire Department
Eval Program:	HMRRP
Eval Source:	CERS
Eval Notes:	

New Business inspection and no HMBP violations were observed. HMBP Approved on 3-31-2021; Note: data in [EVAL Notes] field for some records is

truncated from the source.

Affiliations

Affil Type Desc: Facility Mailing Address
Entity Name: Mailing Address
Entity Title:
Address: 1 Hacker Way, Attn: Karen Sieverson
City: Menlo Park
State: CA
Country:
Zip Code: 94025
Phone:

Affil Type Desc: Document Preparer
Entity Name: Karen Sieverson
Entity Title:
Address:
City:
State:
Country:
Zip Code:
Phone:

Affil Type Desc: Identification Signer
Entity Name: Karen Sieverson
Entity Title: EHS Compliance Manager
Address:
City:
State:
Country:
Zip Code:
Phone:

Affil Type Desc: Parent Corporation
Entity Name: Meta Platforms, Inc.
Entity Title:
Address:
City:
State:
Country:
Zip Code:
Phone:

Affil Type Desc: CUPA District
Entity Name: Fremont City Fire Department
Entity Title:
Address: P.O. Box 5006
City: Fremont
State: CA
Country:
Zip Code: 94537-5006
Phone: (510) 494-4279

Affil Type Desc: Operator
Entity Name: Meta Platforms, Inc.
Entity Title:
Address:
City:
State:
Country:
Zip Code:
Phone: (650) 390-3431

Affil Type Desc: Legal Owner
Entity Name: Meta Platforms, Inc.
Entity Title:

Map Key	Number of Records	Direction	Distance (mi/ft)	Elev/Diff (ft)	Site	DB

Address:	1 Hacker Way
City:	Menlo Park
State:	CA
Country:	United States
Zip Code:	94025
Phone:	(650) 543-4800
Affil Type Desc:	Property Owner
Entity Name:	Overton Moore Properties
Entity Title:	
Address:	39899 Balentine Drive, Suite 200
City:	Newark
State:	CA
Country:	United States
Zip Code:	94560
Phone:	(510) 589-8224
Affil Type Desc:	Environmental Contact
Entity Name:	Karen Sieverson
Entity Title:	
Address:	1 Hacker Way Attn: Karen Sieverson
City:	Menlo Park
State:	CA
Country:	
Zip Code:	94025
Phone:	

461	3 of 3	NNW	0.09 / 461.87	17.67 / 12	META PLATFORMS INC 44508 PACIFIC COMMONS BLVD FREMONT CA 94538	RCRA NON GEN

EPA Handler ID:	CAL000463686
Gen Status Universe:	No Report
Contact Name:	KAREN SIEVERSON
Contact Address:	1 , HACKER WAY , , MENLO PARK , CA, 94025 , US
Contact Phone No and Ext:	650-460-9327
Contact Email:	KAKIEVER@FB.COM
Contact Country:	US
County Name:	ALAMEDA
EPA Region:	09
Land Type:	
Receive Date:	20211207
Location Latitude:	
Location Longitude:	

Violation/Evaluation Summary

Note:	NO RECORDS: As of Apr 2023, there are no Compliance Monitoring and Enforcement (violation) records associated with this facility (EPA ID).

Handler Summary

Importer Activity:	No
Mixed Waste Generator:	No
Transporter Activity:	No
Transfer Facility:	No
Onsite Burner Exemption:	No
Furnace Exemption:	No
Underground Injection Activity:	No
Commercial TSD:	No
Used Oil Transporter:	No
Used Oil Transfer Facility:	No
Used Oil Processor:	No
Used Oil Refiner:	No
Used Oil Burner:	No
Used Oil Market Burner:	No

Used Oil Spec Marketer: No

Hazardous Waste Handler Details

Sequence No: 2
Receive Date: 20210825
Handler Name: FACEBOOK INC
Source Type: Implementer
Federal Waste Generator Code: N
Generator Code Description: Not a Generator, Verified

Hazardous Waste Handler Details

Sequence No: 1
Receive Date: 20210625
Handler Name: FACEBOOK INC
Source Type: Implementer
Federal Waste Generator Code: N
Generator Code Description: Not a Generator, Verified

Hazardous Waste Handler Details

Sequence No: 3
Receive Date: 20211207
Handler Name: META PLATFORMS INC
Source Type: Implementer
Federal Waste Generator Code: N
Generator Code Description: Not a Generator, Verified

Owner/Operator Details

Owner/Operator Ind: Current Operator
Type: Other
Name: KAREN SIEVERSON
Date Became Current:
Date Ended Current:
Phone: 650-460-9327
Source Type: Implementer
Street No:
Street 1: 1 HACKER WAY
Street 2:
City: MENLO PARK
State: CA
Country:
Zip Code: 94025

Owner/Operator Ind: Current Operator
Type: Other
Name: FACEBOOK INC
Date Became Current:
Date Ended Current:
Phone: 650-543-4800
Source Type: Implementer
Street No: 1601
Street 1: WILLOW RD
Street 2:
City: MENLO PARK
State: CA
Country: US
Zip Code: 94025

Owner/Operator Ind: Current Operator
Type: Other
Name: META PLATFORMS INC
Date Became Current:
Date Ended Current:
Phone: 650-543-4800
Source Type: Implementer
Street No: 1601
Street 1: WILLOW RD
Street 2:
City: MENLO PARK
State: CA
Country: US
Zip Code: 94025

Owner/Operator Ind: Current Owner
Type: Other
Name: FACEBOOK INC
Date Became Current:
Date Ended Current:
Phone: 650-384-2000
Source Type: Implementer
Street No:
Street 1: 1 HACKER WAY
Street 2:
City: MENLO PARK
State: CA
Country:
Zip Code: 94025

Owner/Operator Ind: Current Owner
Street No: 1601

Type:	Other	**Street 1:**	WILLOW RD
Name:	FACEBOOK INC	**Street 2:**	
Date Became Current:		**City:**	MENLO PARK
Date Ended Current:		**State:**	CA
Phone:	650-543-4800	**Country:**	US
Source Type:	Implementer	**Zip Code:**	94025
Owner/Operator Ind:	Current Owner	**Street No:**	1601
Type:	Other	**Street 1:**	WILLOW RD
Name:	META PLATFORMS INC	**Street 2:**	
Date Became Current:		**City:**	MENLO PARK
Date Ended Current:		**State:**	CA
Phone:	650-543-4800	**Country:**	US
Source Type:	Implementer	**Zip Code:**	94025

Historical Handler Details

Receive Dt:	20210625
Generator Code Description:	Not a Generator, Verified
Handler Name:	FACEBOOK INC
Receive Dt:	20210825
Generator Code Description:	Not a Generator, Verified
Handler Name:	FACEBOOK INC

---

462 | ***1 of 1*** | ***SSW*** | ***0.15 / 815.85*** | ***7.48 / 2*** | ***IRVINE COMPANY OFFICE PROPERTIES***
2550 GREAT AMERICA PARKWAY
SANTA CLARA CA 95054 | ***RCRA NON GEN***

EPA Handler ID:	CAC003146881
Gen Status Universe:	No Report
Contact Name:	DANNY DE LA ROSA
Contact Address:	10040 PAINTER AVE. , , SANTA FE SPRINGS , CA, 90670 ,
Contact Phone No and Ext:	562-941-9244
Contact Email:	DANNY@CASTLEROCKENV.COM
Contact Country:	
County Name:	SANTA CLARA
EPA Region:	09
Land Type:	
Receive Date:	20211104
Location Latitude:	
Location Longitude:	

Violation/Evaluation Summary

Note:	NO RECORDS: As of Apr 2023, there are no Compliance Monitoring and Enforcement (violation) records associated with this facility (EPA ID).

Handler Summary

Importer Activity:	No
Mixed Waste Generator:	No
Transporter Activity:	No
Transfer Facility:	No
Onsite Burner Exemption:	No
Furnace Exemption:	No
Underground Injection Activity:	No
Commercial TSD:	No
Used Oil Transporter:	No
Used Oil Transfer Facility:	No
Used Oil Processor:	No
Used Oil Refiner:	No
Used Oil Burner:	No
Used Oil Market Burner:	No

Map Key	Number of Records	Direction	Distance (mi/ft)	Elev/Diff (ft)	Site	DB

Used Oil Spec Marketer: No

Hazardous Waste Handler Details

Sequence No: 1
Receive Date: 20211104
Handler Name: IRVINE COMPANY OFFICE PROPERTIES
Source Type: Implementer
Federal Waste Generator Code: N
Generator Code Description: Not a Generator, Verified

Owner/Operator Details

Owner/Operator Ind: Current Owner
Type: Other
Name: IRVINE COMPANY OFFICE PROPERTIES
Date Became Current:
Date Ended Current:
Phone: 949-720-2115
Source Type: Implementer
Street No:
Street 1: 550 NEWPORT CENTER DRIVE
Street 2:
City: NEWPORT BEACH
State: CA
Country:
Zip Code: 92660

Owner/Operator Ind: Current Operator
Type: Other
Name: DANNY DE LA ROSA
Date Became Current:
Date Ended Current:
Phone: 562-941-9244
Source Type: Implementer
Street No:
Street 1: 10040 PAINTER AVE.
Street 2:
City: SANTA FE SPRINGS
State: CA
Country:
Zip Code: 90670

463	1 of 1	N	0.39 / 2,063.35	15.86 / 10	**Fast Line Motorcycles** **45405 INDUSTRIAL PL, 4** **FREMONT CA 94538**	**DELISTED HAZ**

Siteid: 116024
Latitude: 37.496090
Longitude: -121.950280
Original Source: CHAZ
Record Date: 04-JAN-2018

464	1 of 1	SSW	0.36 / 1,916.66	20.64 / 15	**CA**	**PFAS GW**

Well ID: L10005750092-G-7R
Gm Dataset Name: WB_CLEANUP
Gm Data Source: GeoTracker
Gm Well Category: MONITORING
SRS Datum: NAD83
Gm Altwell Id1: G-7R
Gm Altwell Id2:
Gm Altwell Id3:
SRS Latitude: 37.417024599999998
SRS Longitude: -121.9800182
Latitude: 37.417024599999998
Longitude: -121.9800182

Well Details

Gm Cas No:
Gm Result: 18
Gm Result Modifier: <
Gm Result Units: NG/L
Gm Chemical Vvl: 3:3FTCA
Gm Reporting Limit: 18
Gm Well Depth Ft:
Gm Chemical Name: 4,4,5,5,6,6,6-HeptafluorohexanoicAcid
Gm Samp Collection Date: 04/26/2022
SRC Chemical: 3:3FTCA
SRC Result: 18
SRC Result Modifie: <
SRC Result Units: NG/L
SRC Report Limit: 18
SRC Analytic Meth: QSMPFAS
SRC Well Depth Ft:

Gm Screen Top Depth Ft: 11.8
Gm Screen Bottom Depth Ft: 16.6
SRC Samp Collection Date: 04/26/2022
SRC Samp Collection Time: 1040
SRC Screen Top Depth Ft: 11.8
SRC Screen Bottom Depth Ft: 16.6
SRC Lab Note:

Well Details

Gm Cas No:
Gm Result: 39
Gm Result Modifier: =
Gm Result Units: NG/L
Gm Chemical Vvl: PFHPA
Gm Reporting Limit: 18
Gm Well Depth Ft:
Gm Chemical Name: Perfluoroheptanoic acid
Gm Samp Collection Date: 04/26/2022
Gm Screen Top Depth Ft: 11.8
Gm Screen Bottom Depth Ft: 16.6
SRC Samp Collection Date: 04/26/2022
SRC Samp Collection Time: 1040
SRC Screen Top Depth Ft: 11.8
SRC Screen Bottom Depth Ft: 16.6
SRC Lab Note:

SRC Chemical: PFHPA
SRC Result: 39
SRC Result Modifie: =
SRC Result Units: NG/L
SRC Report Limit: 18
SRC Analytic Meth: QSMPFAS
SRC Well Depth Ft:

Well Details

Gm Cas No:
Gm Result: 18
Gm Result Modifier: <
Gm Result Units: NG/L
Gm Chemical Vvl: PFNDCA
Gm Reporting Limit: 18
Gm Well Depth Ft:
Gm Chemical Name: Perfluorodecanoic acid
Gm Samp Collection Date: 04/26/2022
Gm Screen Top Depth Ft: 11.8
Gm Screen Bottom Depth Ft: 16.6
SRC Samp Collection Date: 04/26/2022
SRC Samp Collection Time: 1040
SRC Screen Top Depth Ft: 11.8
SRC Screen Bottom Depth Ft: 16.6
SRC Lab Note:

SRC Chemical: PFNDCA
SRC Result: 18
SRC Result Modifie: <
SRC Result Units: NG/L
SRC Report Limit: 18
SRC Analytic Meth: QSMPFAS
SRC Well Depth Ft:

Well Details

Gm Cas No:
Gm Result: 33
Gm Result Modifier: =
Gm Result Units: NG/L
Gm Chemical Vvl: PFBSA
Gm Reporting Limit: 18
Gm Well Depth Ft:
Gm Chemical Name: Perfluorobutanesulfonic acid
Gm Samp Collection Date: 04/26/2022
Gm Screen Top Depth Ft: 11.8
Gm Screen Bottom Depth Ft: 16.6
SRC Samp Collection Date: 04/26/2022
SRC Samp Collection Time: 1040
SRC Screen Top Depth Ft: 11.8
SRC Screen Bottom Depth Ft: 16.6
SRC Lab Note:

SRC Chemical: PFBSA
SRC Result: 33
SRC Result Modifie: =
SRC Result Units: NG/L
SRC Report Limit: 18
SRC Analytic Meth: QSMPFAS
SRC Well Depth Ft:

Well Details

Gm Cas No:		***SRC Chemical:***	PFOA
Gm Result:	120	***SRC Result:***	120
Gm Result Modifier:	=	***SRC Result Modifie:***	=
Gm Result Units:	NG/L	***SRC Result Units:***	NG/L
Gm Chemical Vvl:	PFOA	***SRC Report Limit:***	18
Gm Reporting Limit:	18	***SRC Analytic Meth:***	QSMPFAS
Gm Well Depth Ft:		***SRC Well Depth Ft:***	
Gm Chemical Name:	Perfluorooctanoic acid		
Gm Samp Collection Date:	04/26/2022		
Gm Screen Top Depth Ft:	11.8		
Gm Screen Bottom Depth Ft:	16.6		
SRC Samp Collection Date:	04/26/2022		
SRC Samp Collection Time:	1040		
SRC Screen Top Depth Ft:	11.8		
SRC Screen Bottom Depth Ft:	16.6		
SRC Lab Note:			

Well Details

Gm Cas No:		***SRC Chemical:***	PFTRIDA
Gm Result:	18	***SRC Result:***	18
Gm Result Modifier:	<	***SRC Result Modifie:***	<
Gm Result Units:	NG/L	***SRC Result Units:***	NG/L
Gm Chemical Vvl:	PFTRIDA	***SRC Report Limit:***	18
Gm Reporting Limit:	18	***SRC Analytic Meth:***	QSMPFAS
Gm Well Depth Ft:		***SRC Well Depth Ft:***	
Gm Chemical Name:	Perfluorotridecanoic acid		
Gm Samp Collection Date:	04/26/2022		
Gm Screen Top Depth Ft:	11.8		
Gm Screen Bottom Depth Ft:	16.6		
SRC Samp Collection Date:	04/26/2022		
SRC Samp Collection Time:	1040		
SRC Screen Top Depth Ft:	11.8		
SRC Screen Bottom Depth Ft:	16.6		
SRC Lab Note:			

Well Details

Gm Cas No:		***SRC Chemical:***	NMEFOSAA
Gm Result:	45	***SRC Result:***	45
Gm Result Modifier:	<	***SRC Result Modifie:***	<
Gm Result Units:	NG/L	***SRC Result Units:***	NG/L
Gm Chemical Vvl:	NMEFOSAA	***SRC Report Limit:***	45
Gm Reporting Limit:	45	***SRC Analytic Meth:***	QSMPFAS
Gm Well Depth Ft:		***SRC Well Depth Ft:***	
Gm Chemical Name:	N-Methyl perfluorooctane sulfonamidoacetic acid		
Gm Samp Collection Date:	04/26/2022		
Gm Screen Top Depth Ft:	11.8		
Gm Screen Bottom Depth Ft:	16.6		
SRC Samp Collection Date:	04/26/2022		
SRC Samp Collection Time:	1040		
SRC Screen Top Depth Ft:	11.8		
SRC Screen Bottom Depth Ft:	16.6		
SRC Lab Note:			

Well Details

Gm Cas No:		***SRC Chemical:***	6:2FTS
Gm Result:	45	***SRC Result:***	45
Gm Result Modifier:	<	***SRC Result Modifie:***	<
Gm Result Units:	NG/L	***SRC Result Units:***	NG/L
Gm Chemical Vvl:	6:2FTS	***SRC Report Limit:***	45
Gm Reporting Limit:	45	***SRC Analytic Meth:***	QSMPFAS

Gm Well Depth Ft: ***SRC Well Depth Ft:***
Gm Chemical Name: 6:2 Fluorotelomer sulfonic acid
Gm Samp Collection Date: 04/26/2022
Gm Screen Top Depth Ft: 11.8
Gm Screen Bottom Depth Ft: 16.6
SRC Samp Collection Date: 04/26/2022
SRC Samp Collection Time: 1040
SRC Screen Top Depth Ft: 11.8
SRC Screen Bottom Depth Ft: 16.6
SRC Lab Note:

Well Details

Gm Cas No: ***SRC Chemical:*** PFPA
Gm Result: 52 ***SRC Result:*** 52
Gm Result Modifier: = ***SRC Result Modifie:*** =
Gm Result Units: NG/L ***SRC Result Units:*** NG/L
Gm Chemical Vvl: PFPA ***SRC Report Limit:*** 18
Gm Reporting Limit: 18 ***SRC Analytic Meth:*** QSMPFAS
Gm Well Depth Ft: ***SRC Well Depth Ft:***
Gm Chemical Name: Perfluoropentanoicacid
Gm Samp Collection Date: 04/26/2022
Gm Screen Top Depth Ft: 11.8
Gm Screen Bottom Depth Ft: 16.6
SRC Samp Collection Date: 04/26/2022
SRC Samp Collection Time: 1040
SRC Screen Top Depth Ft: 11.8
SRC Screen Bottom Depth Ft: 16.6
SRC Lab Note:

Well Details

Gm Cas No: ***SRC Chemical:*** PFHPSA
Gm Result: 18 ***SRC Result:*** 18
Gm Result Modifier: < ***SRC Result Modifie:*** <
Gm Result Units: NG/L ***SRC Result Units:*** NG/L
Gm Chemical Vvl: PFHPSA ***SRC Report Limit:*** 18
Gm Reporting Limit: 18 ***SRC Analytic Meth:*** QSMPFAS
Gm Well Depth Ft: ***SRC Well Depth Ft:***
Gm Chemical Name: Perfluoroheptanesulfonic acid
Gm Samp Collection Date: 04/26/2022
Gm Screen Top Depth Ft: 11.8
Gm Screen Bottom Depth Ft: 16.6
SRC Samp Collection Date: 04/26/2022
SRC Samp Collection Time: 1040
SRC Screen Top Depth Ft: 11.8
SRC Screen Bottom Depth Ft: 16.6
SRC Lab Note:

Well Details

Gm Cas No: ***SRC Chemical:*** PFOS
Gm Result: 140 ***SRC Result:*** 140
Gm Result Modifier: = ***SRC Result Modifie:*** =
Gm Result Units: NG/L ***SRC Result Units:*** NG/L
Gm Chemical Vvl: PFOS ***SRC Report Limit:*** 18
Gm Reporting Limit: 18 ***SRC Analytic Meth:*** QSMPFAS
Gm Well Depth Ft: ***SRC Well Depth Ft:***
Gm Chemical Name: Perfluorooctanoic sulfonate
Gm Samp Collection Date: 04/26/2022
Gm Screen Top Depth Ft: 11.8
Gm Screen Bottom Depth Ft: 16.6
SRC Samp Collection Date: 04/26/2022
SRC Samp Collection Time: 1040
SRC Screen Top Depth Ft: 11.8

SRC Screen Bottom Depth Ft: 16.6
SRC Lab Note:

Well Details

Gm Cas No:
Gm Result: 80
Gm Result Modifier: =
Gm Result Units: NG/L
Gm Chemical Vvl: PFHXSA
Gm Reporting Limit: 18
Gm Well Depth Ft:
Gm Chemical Name: Perfluorohexanesulfonic acid
Gm Samp Collection Date: 04/26/2022
Gm Screen Top Depth Ft: 11.8
Gm Screen Bottom Depth Ft: 16.6
SRC Samp Collection Date: 04/26/2022
SRC Samp Collection Time: 1040
SRC Screen Top Depth Ft: 11.8
SRC Screen Bottom Depth Ft: 16.6
SRC Lab Note:
SRC Chemical: PFHXSA
SRC Result: 80
SRC Result Modifie: =
SRC Result Units: NG/L
SRC Report Limit: 18
SRC Analytic Meth: QSMPFAS
SRC Well Depth Ft:

Well Details

Gm Cas No:
Gm Result: 18
Gm Result Modifier: <
Gm Result Units: NG/L
Gm Chemical Vvl: PFPES
Gm Reporting Limit: 18
Gm Well Depth Ft:
Gm Chemical Name: Perfluoropentanesulfonoicacid
Gm Samp Collection Date: 04/26/2022
Gm Screen Top Depth Ft: 11.8
Gm Screen Bottom Depth Ft: 16.6
SRC Samp Collection Date: 04/26/2022
SRC Samp Collection Time: 1040
SRC Screen Top Depth Ft: 11.8
SRC Screen Bottom Depth Ft: 16.6
SRC Lab Note:
SRC Chemical: PFPES
SRC Result: 18
SRC Result Modifie: <
SRC Result Units: NG/L
SRC Report Limit: 18
SRC Analytic Meth: QSMPFAS
SRC Well Depth Ft:

Well Details

Gm Cas No:
Gm Result: 18
Gm Result Modifier: <
Gm Result Units: NG/L
Gm Chemical Vvl: 9ClPF3ONS
Gm Reporting Limit: 18
Gm Well Depth Ft:
Gm Chemical Name: 9-Chlorohexadecafluoro-3-oxanonane-1-sulfonic acid
Gm Samp Collection Date: 04/26/2022
Gm Screen Top Depth Ft: 11.8
Gm Screen Bottom Depth Ft: 16.6
SRC Samp Collection Date: 04/26/2022
SRC Samp Collection Time: 1040
SRC Screen Top Depth Ft: 11.8
SRC Screen Bottom Depth Ft: 16.6
SRC Lab Note:
SRC Chemical: 9ClPF3ONS
SRC Result: 18
SRC Result Modifie: <
SRC Result Units: NG/L
SRC Report Limit: 18
SRC Analytic Meth: QSMPFAS
SRC Well Depth Ft:

Well Details

Gm Cas No:
Gm Result: 18
SRC Chemical: 11ClPF3OUDS
SRC Result: 18

Gm Result Modifier:	<	**SRC Result Modifie:**	<
Gm Result Units:	NG/L	**SRC Result Units:**	NG/L
Gm Chemical Vvl:	11ClPF3OUDS	**SRC Report Limit:**	18
Gm Reporting Limit:	18	**SRC Analytic Meth:**	QSMPFAS
Gm Well Depth Ft:		**SRC Well Depth Ft:**	
Gm Chemical Name:	11-Chloroeicosafluoro-3-oxaundecane-1-sulfonic acid		
Gm Samp Collection Date:	04/26/2022		
Gm Screen Top Depth Ft:	11.8		
Gm Screen Bottom Depth Ft:	16.6		
SRC Samp Collection Date:	04/26/2022		
SRC Samp Collection Time:	1040		
SRC Screen Top Depth Ft:	11.8		
SRC Screen Bottom Depth Ft:	16.6		
SRC Lab Note:			

Well Details

Gm Cas No:		**SRC Chemical:**	7:3FTCA
Gm Result:	18	**SRC Result:**	18
Gm Result Modifier:	<	**SRC Result Modifie:**	<
Gm Result Units:	NG/L	**SRC Result Units:**	NG/L
Gm Chemical Vvl:	7:3FTCA	**SRC Report Limit:**	18
Gm Reporting Limit:	18	**SRC Analytic Meth:**	QSMPFAS
Gm Well Depth Ft:		**SRC Well Depth Ft:**	
Gm Chemical Name:	2H,2H,3H,3H-Perfluorodecanoicacid		
Gm Samp Collection Date:	04/26/2022		
Gm Screen Top Depth Ft:	11.8		
Gm Screen Bottom Depth Ft:	16.6		
SRC Samp Collection Date:	04/26/2022		
SRC Samp Collection Time:	1040		
SRC Screen Top Depth Ft:	11.8		
SRC Screen Bottom Depth Ft:	16.6		
SRC Lab Note:			

Well Details

Gm Cas No:		**SRC Chemical:**	5:3FTCA
Gm Result:	18	**SRC Result:**	18
Gm Result Modifier:	<	**SRC Result Modifie:**	<
Gm Result Units:	NG/L	**SRC Result Units:**	NG/L
Gm Chemical Vvl:	5:3FTCA	**SRC Report Limit:**	18
Gm Reporting Limit:	18	**SRC Analytic Meth:**	QSMPFAS
Gm Well Depth Ft:		**SRC Well Depth Ft:**	
Gm Chemical Name:	2H,2H,3H,3H-Perfluorooctanoic Acid		
Gm Samp Collection Date:	04/26/2022		
Gm Screen Top Depth Ft:	11.8		
Gm Screen Bottom Depth Ft:	16.6		
SRC Samp Collection Date:	04/26/2022		
SRC Samp Collection Time:	1040		
SRC Screen Top Depth Ft:	11.8		
SRC Screen Bottom Depth Ft:	16.6		
SRC Lab Note:			

Well Details

Gm Cas No:		**SRC Chemical:**	HFPA-DA
Gm Result:	36	**SRC Result:**	36
Gm Result Modifier:	<	**SRC Result Modifie:**	<
Gm Result Units:	NG/L	**SRC Result Units:**	NG/L
Gm Chemical Vvl:	HFPA-DA	**SRC Report Limit:**	36
Gm Reporting Limit:	36	**SRC Analytic Meth:**	QSMPFAS
Gm Well Depth Ft:		**SRC Well Depth Ft:**	
Gm Chemical Name:	2,3,3,3-tetrafluoro-2-(1,1,2,2,3,3,3-heptafluoropropoxy) propanoic acid		
Gm Samp Collection Date:	04/26/2022		
Gm Screen Top Depth Ft:	11.8		

Gm Screen Bottom Depth Ft: 16.6
SRC Samp Collection Date: 04/26/2022
SRC Samp Collection Time: 1040
SRC Screen Top Depth Ft: 11.8
SRC Screen Bottom Depth Ft: 16.6
SRC Lab Note:

Well Details

Gm Cas No:
Gm Result: 45
Gm Result Modifier: <
Gm Result Units: NG/L
Gm Chemical Vvl: NETFOSAA
Gm Reporting Limit: 45
Gm Well Depth Ft:
Gm Chemical Name: N-Ethyl perfluorooctane sulfonamidoacetic acid
Gm Samp Collection Date: 04/26/2022
Gm Screen Top Depth Ft: 11.8
Gm Screen Bottom Depth Ft: 16.6
SRC Samp Collection Date: 04/26/2022
SRC Samp Collection Time: 1040
SRC Screen Top Depth Ft: 11.8
SRC Screen Bottom Depth Ft: 16.6
SRC Lab Note:
SRC Chemical: NETFOSAA
SRC Result: 45
SRC Result Modifie: <
SRC Result Units: NG/L
SRC Report Limit: 45
SRC Analytic Meth: QSMPFAS
SRC Well Depth Ft:

Well Details

Gm Cas No:
Gm Result: 18
Gm Result Modifier: <
Gm Result Units: NG/L
Gm Chemical Vvl: PFDOA
Gm Reporting Limit: 18
Gm Well Depth Ft:
Gm Chemical Name: Perfluorododecanoic acid
Gm Samp Collection Date: 04/26/2022
Gm Screen Top Depth Ft: 11.8
Gm Screen Bottom Depth Ft: 16.6
SRC Samp Collection Date: 04/26/2022
SRC Samp Collection Time: 1040
SRC Screen Top Depth Ft: 11.8
SRC Screen Bottom Depth Ft: 16.6
SRC Lab Note:
SRC Chemical: PFDOA
SRC Result: 18
SRC Result Modifie: <
SRC Result Units: NG/L
SRC Report Limit: 18
SRC Analytic Meth: QSMPFAS
SRC Well Depth Ft:

Well Details

Gm Cas No:
Gm Result: 18
Gm Result Modifier: <
Gm Result Units: NG/L
Gm Chemical Vvl: 8:2FTS
Gm Reporting Limit: 18
Gm Well Depth Ft:
Gm Chemical Name: 8:2 Fluorotelomer sulfonic acid
Gm Samp Collection Date: 04/26/2022
Gm Screen Top Depth Ft: 11.8
Gm Screen Bottom Depth Ft: 16.6
SRC Samp Collection Date: 04/26/2022
SRC Samp Collection Time: 1040
SRC Screen Top Depth Ft: 11.8
SRC Screen Bottom Depth Ft: 16.6
SRC Lab Note:
SRC Chemical: 8:2FTS
SRC Result: 18
SRC Result Modifie: <
SRC Result Units: NG/L
SRC Report Limit: 18
SRC Analytic Meth: QSMPFAS
SRC Well Depth Ft:

Well Details

Gm Cas No:		***SRC Chemical:***	4:2FTS
Gm Result:	18	***SRC Result:***	18
Gm Result Modifier:	<	***SRC Result Modifie:***	<
Gm Result Units:	NG/L	***SRC Result Units:***	NG/L
Gm Chemical Vvl:	4:2FTS	***SRC Report Limit:***	18
Gm Reporting Limit:	18	***SRC Analytic Meth:***	QSMPFAS
Gm Well Depth Ft:		***SRC Well Depth Ft:***	
Gm Chemical Name:	4:2 Fluorotelomer sulfonic acid		
Gm Samp Collection Date:	04/26/2022		
Gm Screen Top Depth Ft:	11.8		
Gm Screen Bottom Depth Ft:	16.6		
SRC Samp Collection Date:	04/26/2022		
SRC Samp Collection Time:	1040		
SRC Screen Top Depth Ft:	11.8		
SRC Screen Bottom Depth Ft:	16.6		
SRC Lab Note:			

Well Details

Gm Cas No:		***SRC Chemical:***	PFTEDA
Gm Result:	18	***SRC Result:***	18
Gm Result Modifier:	<	***SRC Result Modifie:***	<
Gm Result Units:	NG/L	***SRC Result Units:***	NG/L
Gm Chemical Vvl:	PFTEDA	***SRC Report Limit:***	18
Gm Reporting Limit:	18	***SRC Analytic Meth:***	QSMPFAS
Gm Well Depth Ft:		***SRC Well Depth Ft:***	
Gm Chemical Name:	Perfluorotetradecanoic acid		
Gm Samp Collection Date:	04/26/2022		
Gm Screen Top Depth Ft:	11.8		
Gm Screen Bottom Depth Ft:	16.6		
SRC Samp Collection Date:	04/26/2022		
SRC Samp Collection Time:	1040		
SRC Screen Top Depth Ft:	11.8		
SRC Screen Bottom Depth Ft:	16.6		
SRC Lab Note:			

Well Details

Gm Cas No:		***SRC Chemical:***	PFUNDCA
Gm Result:	18	***SRC Result:***	18
Gm Result Modifier:	<	***SRC Result Modifie:***	<
Gm Result Units:	NG/L	***SRC Result Units:***	NG/L
Gm Chemical Vvl:	PFUNDCA	***SRC Report Limit:***	18
Gm Reporting Limit:	18	***SRC Analytic Meth:***	QSMPFAS
Gm Well Depth Ft:		***SRC Well Depth Ft:***	
Gm Chemical Name:	Perfluoroundecanoic acid		
Gm Samp Collection Date:	04/26/2022		
Gm Screen Top Depth Ft:	11.8		
Gm Screen Bottom Depth Ft:	16.6		
SRC Samp Collection Date:	04/26/2022		
SRC Samp Collection Time:	1040		
SRC Screen Top Depth Ft:	11.8		
SRC Screen Bottom Depth Ft:	16.6		
SRC Lab Note:			

Well Details

Gm Cas No:		***SRC Chemical:***	PFBTA
Gm Result:	2800	***SRC Result:***	2800
Gm Result Modifier:	=	***SRC Result Modifie:***	=
Gm Result Units:	NG/L	***SRC Result Units:***	NG/L
Gm Chemical Vvl:	PFBTA	***SRC Report Limit:***	45
Gm Reporting Limit:	45	***SRC Analytic Meth:***	QSMPFAS

Gm Well Depth Ft: ***SRC Well Depth Ft:***
Gm Chemical Name: Perfluorobutanoic acid
Gm Samp Collection Date: 04/26/2022
Gm Screen Top Depth Ft: 11.8
Gm Screen Bottom Depth Ft: 16.6
SRC Samp Collection Date: 04/26/2022
SRC Samp Collection Time: 1040
SRC Screen Top Depth Ft: 11.8
SRC Screen Bottom Depth Ft: 16.6
SRC Lab Note:

Well Details

Gm Cas No: ***SRC Chemical:*** PFNS
Gm Result: 18 ***SRC Result:*** 18
Gm Result Modifier: < ***SRC Result Modifie:*** <
Gm Result Units: NG/L ***SRC Result Units:*** NG/L
Gm Chemical Vvl: PFNS ***SRC Report Limit:*** 18
Gm Reporting Limit: 18 ***SRC Analytic Meth:*** QSMPFAS
Gm Well Depth Ft: ***SRC Well Depth Ft:***
Gm Chemical Name: Perfluorononanesulfonic acid
Gm Samp Collection Date: 04/26/2022
Gm Screen Top Depth Ft: 11.8
Gm Screen Bottom Depth Ft: 16.6
SRC Samp Collection Date: 04/26/2022
SRC Samp Collection Time: 1040
SRC Screen Top Depth Ft: 11.8
SRC Screen Bottom Depth Ft: 16.6
SRC Lab Note:

Well Details

Gm Cas No: ***SRC Chemical:*** PFOSA
Gm Result: 18 ***SRC Result:*** 18
Gm Result Modifier: < ***SRC Result Modifie:*** <
Gm Result Units: NG/L ***SRC Result Units:*** NG/L
Gm Chemical Vvl: PFOSA ***SRC Report Limit:*** 18
Gm Reporting Limit: 18 ***SRC Analytic Meth:*** QSMPFAS
Gm Well Depth Ft: ***SRC Well Depth Ft:***
Gm Chemical Name: Perfluorooctane sulfonamide
Gm Samp Collection Date: 04/26/2022
Gm Screen Top Depth Ft: 11.8
Gm Screen Bottom Depth Ft: 16.6
SRC Samp Collection Date: 04/26/2022
SRC Samp Collection Time: 1040
SRC Screen Top Depth Ft: 11.8
SRC Screen Bottom Depth Ft: 16.6
SRC Lab Note:

Well Details

Gm Cas No: ***SRC Chemical:*** ADONA
Gm Result: 18 ***SRC Result:*** 18
Gm Result Modifier: < ***SRC Result Modifie:*** <
Gm Result Units: NG/L ***SRC Result Units:*** NG/L
Gm Chemical Vvl: ADONA ***SRC Report Limit:*** 18
Gm Reporting Limit: 18 ***SRC Analytic Meth:*** QSMPFAS
Gm Well Depth Ft: ***SRC Well Depth Ft:***
Gm Chemical Name: 4,8-Dioxa-3H-perfluorononanoic acid
Gm Samp Collection Date: 04/26/2022
Gm Screen Top Depth Ft: 11.8
Gm Screen Bottom Depth Ft: 16.6
SRC Samp Collection Date: 04/26/2022
SRC Samp Collection Time: 1040
SRC Screen Top Depth Ft: 11.8

Map Key	Number of Records	Direction	Distance (mi/ft)	Elev/Diff (ft)	Site	DB

SRC Screen Bottom Depth Ft: 16.6
SRC Lab Note:

Well Details

Gm Cas No:
Gm Result: 18
Gm Result Modifier: <
Gm Result Units: NG/L
Gm Chemical Vvl: PFNA
Gm Reporting Limit: 18
Gm Well Depth Ft:
Gm Chemical Name: Perfluorononanoic acid
Gm Samp Collection Date: 04/26/2022
Gm Screen Top Depth Ft: 11.8
Gm Screen Bottom Depth Ft: 16.6
SRC Samp Collection Date: 04/26/2022
SRC Samp Collection Time: 1040
SRC Screen Top Depth Ft: 11.8
SRC Screen Bottom Depth Ft: 16.6
SRC Lab Note:

SRC Chemical: PFNA
SRC Result: 18
SRC Result Modifie: <
SRC Result Units: NG/L
SRC Report Limit: 18
SRC Analytic Meth: QSMPFAS
SRC Well Depth Ft:

Well Details

Gm Cas No:
Gm Result: 18
Gm Result Modifier: <
Gm Result Units: NG/L
Gm Chemical Vvl: PFDSA
Gm Reporting Limit: 18
Gm Well Depth Ft:
Gm Chemical Name: Perfluorodecanesulfonic acid
Gm Samp Collection Date: 04/26/2022
Gm Screen Top Depth Ft: 11.8
Gm Screen Bottom Depth Ft: 16.6
SRC Samp Collection Date: 04/26/2022
SRC Samp Collection Time: 1040
SRC Screen Top Depth Ft: 11.8
SRC Screen Bottom Depth Ft: 16.6
SRC Lab Note:

SRC Chemical: PFDSA
SRC Result: 18
SRC Result Modifie: <
SRC Result Units: NG/L
SRC Report Limit: 18
SRC Analytic Meth: QSMPFAS
SRC Well Depth Ft:

Well Details

Gm Cas No:
Gm Result: 96
Gm Result Modifier: =
Gm Result Units: NG/L
Gm Chemical Vvl: PFHA
Gm Reporting Limit: 18
Gm Well Depth Ft:
Gm Chemical Name: Perfluorohexanoic acid
Gm Samp Collection Date: 04/26/2022
Gm Screen Top Depth Ft: 11.8
Gm Screen Bottom Depth Ft: 16.6
SRC Samp Collection Date: 04/26/2022
SRC Samp Collection Time: 1040
SRC Screen Top Depth Ft: 11.8
SRC Screen Bottom Depth Ft: 16.6
SRC Lab Note:

SRC Chemical: PFHA
SRC Result: 96
SRC Result Modifie: =
SRC Result Units: NG/L
SRC Report Limit: 18
SRC Analytic Meth: QSMPFAS
SRC Well Depth Ft:

Map Key	Number of Records	Direction	Distance (mi/ft)	Elev/Diff (ft)	Site	DB
465	1 of 1	NE	0.90 / 4,737.44	66.34 / 61	IHT CORP. 1025 MISSION CT FREMONT CA 94539	ENVIROSTOR

Estor/EPA ID: 71003029 ***Assembly District:*** 24

Map Key	Number of Records	Direction	Distance (mi/ft)	Elev/Diff (ft)	Site	DB

Site Code:
Nat Priority List: NO
APN: NONE SPECIFIED
Census Tract: 6001441503
Site Type: TIERED PERMIT
Address Description: 1025 MISSION CT
Office: CLEANUP BERKELEY
Special Program:
Funding:
Cleanup Status: REFER: OTHER AGENCY AS OF
Cleanup Oversight Agencies: NONE SPECIFIED
School District:
Past Use that Caused Contam: NONE SPECIFIED
Potential Media Affected: NONE SPECIFIED
Potential Contamin of Concern:

Senate District: 10
Permit Renewal Lead:
Public Partici Spclst:
Project Manager:
County: ALAMEDA
Latitude: 37.4910063
Longitude: -121.9311844
Acres: NONE SPECIFIED
Supervisor:

NONE SPECIFIED

Site History:

Site History: The former VMC America/IHT Corporation (IHT) was a semiconductor related devices manufacturing company that has been in operation until it was sold to VIA Technologies in 2001. The former company performed vacuum metallurgical plating processes. On September 25, 1995, IHT submitted an onsite hazardous waste treatment initial notification of intent to operate. A facility specific notification form to operate under Conditional Authorization (CA) was submitted on September 28, 1995. On October 25, 1995 Department of Toxic Substances Control (DTSC) granted an initial authorization. On May 21, 1997 DTSC conducted a conditionally authorized notifier inspection. A review of DTSC files indicated that IHT have not submitted to DTSC a Phase 1 Environmental Assessment Checklist for the facility.

On May 16, 1996 Alameda County Health Agency (ACHA) conducted an inspection at IHT and on June 11, 1996 the company submitted a written response with resolutions to ACHA. In 1996 ACC Environmental Consultants, Inc. (ACC), on behalf of Mission Court Property Owner conducted a subsurface soil and ground water investigation to comply with Alameda County Water District (ACWD) Cooperative Agreement, June 27, 1996. ACC submitted to ACWD, a Phase II Environmental Soil and Groundwater Sampling Report, dated September 18, 1996; and Groundwater Monitoring Report Gibson Speno Management Company for Metropolitan Insurance Company, dated May 30, 1996. ACWD reviewed the reports and sent a letter dated October 30, 1996, requesting company to submit quarterly reports detailing efforts to investigate and remediate soil and groundwater contamination. On May 4, 1998 ACC submitted an annual ground water monitoring report dated April 30, 1998 to ACWD and a copy of the report to Regional Water Quality Control Board (RWQCB). On June 3, 1999, ACWD referred the case to RWQCB stating that ACWD's investigation has revealed that a plume of tetrachloroethylene (PCE) has migrated to the site from an off-site source. ACWD recommended that the site owners will cooperate in providing access to appropriate monitoring wells for the purpose of investigation and remediation of PCE. Based on ACWD referral of the case to RWQCB, DTSC determines that no further action is necessary at this time.

Status: REFER: OTHER AGENCY
Program Type: TIERED PERMIT
CalEnviroScreen Score: 40-45%
Summary Link: https://www.envirostor.dtsc.ca.gov/public/profile_report?global_id=71003029

Completed Activities

Title: Phase I Inspection Completed
Title Link:
Area Name:
Area Link:
Sub Area:
Sub Area Link:
Document Type: Phase 1
Date Completed: 11/7/2006
Comments:

Map Key	Number of Records	Direction	Distance (mi/ft)	Elev/Diff (ft)	Site	DB
466	1 of 2	N	0.42 / 2,199.83	18.04 / 13	Alton Air Conditioning & Heating 45300 INDUSTRIAL PL, #4 FREMONT CA 94538	DELISTED HAZ

Siteid: 4786
Latitude: 37.496630
Longitude: -121.950320
Original Source: CHAZ
Record Date: 30-MAY-2017

Map Key	Number of Records	Direction	Distance (mi/ft)	Elev/Diff (ft)	Site	DB
466	2 of 2	N	0.42 / 2,199.83	18.04 / 13	Ant Machine Technology 45300 INDUSTRIAL PL. 16 FREMONT CA 94538	DELISTED HAZ

Siteid: 5998
Latitude: 37.496630
Longitude: -121.950320
Original Source: CHAZ
Record Date: 30-MAY-2017

Map Key	Number of Records	Direction	Distance (mi/ft)	Elev/Diff (ft)	Site	DB
467	1 of 3	NNW	0.18 / 969.67	14.49 / 9	BLOOM ENERGY 44408 PACIFIC COMMONS BLVD FREMONT CA 94538	RCRA NON GEN

EPA Handler ID: CAL000466826
Gen Status Universe: No Report
Contact Name: SUMEET ATWAL
Contact Address: 4353 N 1ST ST FL 4 , , SAN JOSE , CA, 95134 ,
Contact Phone No and Ext: 209-496-5381
Contact Email: SUMEET.ATWAL@BLOOMENERGY.COM
Contact Country:
County Name: YOLO
EPA Region: 09
Land Type:
Receive Date: 20211116
Location Latitude:
Location Longitude:

Violation/Evaluation Summary

Note: NO RECORDS: As of Apr 2023, there are no Compliance Monitoring and Enforcement (violation) records associated with this facility (EPA ID).

Handler Summary

Importer Activity: No
Mixed Waste Generator: No
Transporter Activity: No
Transfer Facility: No
Onsite Burner Exemption: No
Furnace Exemption: No
Underground Injection Activity: No
Commercial TSD: No
Used Oil Transporter: No
Used Oil Transfer Facility: No
Used Oil Processor: No
Used Oil Refiner: No
Used Oil Burner: No
Used Oil Market Burner: No
Used Oil Spec Marketer: No

Hazardous Waste Handler Details

Sequence No: 1
Receive Date: 20211116
Handler Name: BLOOM ENERGY
Source Type: Implementer
Federal Waste Generator Code: N
Generator Code Description: Not a Generator, Verified

Owner/Operator Details

Map Key	Number of Records	Direction	Distance (mi/ft)	Elev/Diff (ft)	Site	DB

Owner/Operator Ind:	Current Operator	**Street No:**	
Type:	Other	**Street 1:**	4353 N 1ST ST FL 4
Name:	SUMEET ATWAL	**Street 2:**	
Date Became Current:		**City:**	SAN JOSE
Date Ended Current:		**State:**	CA
Phone:	209-496-5381	**Country:**	
Source Type:	Implementer	**Zip Code:**	95134

Owner/Operator Ind:	Current Owner	**Street No:**	
Type:	Other	**Street 1:**	4353 N 1ST ST FL 4
Name:	BLOOM ENERGY CORPORATION	**Street 2:**	
Date Became Current:		**City:**	SAN JOSE
Date Ended Current:		**State:**	CA
Phone:	408-543-1500	**Country:**	
Source Type:	Implementer	**Zip Code:**	95134

---

467 **2 of 3** **NNW** **0.18 / 969.67** **14.49 / 9** **BLOOM ENERGY A003**
44408 Pacific Commons Blvd
Fremont CA 94538
ALT FUELS

ID:	260119	**CNG Dispenser No:**	
Fuel Type Code:	ELEC: Electric	**CNG Site Renew Src:**	
Station Phone:	888-758-4389	**CNG Tot Compr Cap:**	
Expected Date:		**CNG Storage Cap:**	
BD Blends:		**CNG Fill Type Code:**	
NG PSI:		**CNG PSI:**	
Federal Agency ID:		**CNG Vehicle Class:**	
Open Date:	2023-04-29	**LNG Site Renew Src:**	
Hydrogen is Retail:		**LNG Vehicle Class:**	
Federal Agency:		**LPG Nozzle Types:**	
Facility Type:		**Hydrogen Pressures:**	
Dt Last Confirmed:	2023-06-05	**Hydrogen Standards:**	
Updated at:	2023-06-05 00:48:41 UTC	**Latitude:**	37.497157
Access Code:	public	**Longitude:**	-121.96519
Access Detail Code:			
Groups with Access Code:	Public		
Groups with Access Code Fr:	Public		
Fed Agency Name:			
Hydrogen Status Link:			
E85 Other Ethanol Blends:			
NPS Unit Name:			
Cards Accepted:			
CNG Statn Sells Renewable Na:			
LNG Statn Sells Renewable Na:			
Maximum Vehicle Class:			
RD Blended With Biodiesel:			
RD Blends:			
RD Blends French:			
RD Maximum Biodiesel Level:			
Status:	Open: The station is open.		
Owner Type Desc:			
E85 Blender Pump Desc:			
NG Fill Type Desc:			
NG Vehicle Class Desc:			
Geocode Status Desc:	The location is from a real GPS readout at the station.		
Group with Access Desc:	Publicly available to all customers.		
LPG Primary Desc:			
Intersection Directions:			
Access Days Time:	24 hours daily		
Restricted Access:			

---

467 **3 of 3** **NNW** **0.18 / 969.67** **14.49 / 9** **BLOOM ENERGY B004**
44408 Pacific Commons Blvd
Fremont CA 94538
ALT FUELS

ID:	260121	**CNG Dispenser No:**	

Map Key	Number of Records	Direction	Distance (mi/ft)	Elev/Diff (ft)	Site	DB

Fuel Type Code:	ELEC: Electric	**CNG Site Renew Src:**	
Station Phone:	888-758-4389	**CNG Tot Compr Cap:**	
Expected Date:		**CNG Storage Cap:**	
BD Blends:		**CNG Fill Type Code:**	
NG PSI:		**CNG PSI:**	
Federal Agency ID:		**CNG Vehicle Class:**	
Open Date:	2023-04-29	**LNG Site Renew Src:**	
Hydrogen is Retail:		**LNG Vehicle Class:**	
Federal Agency:		**LPG Nozzle Types:**	
Facility Type:		**Hydrogen Pressures:**	
Dt Last Confirmed:	2023-06-05	**Hydrogen Standards:**	
Updated at:	2023-06-05 00:48:41 UTC	**Latitude:**	37.497174
Access Code:	public	**Longitude:**	-121.964976
Access Detail Code:			
Groups with Access Code:	Public		
Groups with Access Code Fr:	Public		
Fed Agency Name:			
Hydrogen Status Link:			
E85 Other Ethanol Blends:			
NPS Unit Name:			
Cards Accepted:			
CNG Statn Sells Renewable Na:			
LNG Statn Sells Renewable Na:			
Maximum Vehicle Class:			
RD Blended With Biodiesel:			
RD Blends:			
RD Blends French:			
RD Maximum Biodiesel Level:			
Status:	Open: The station is open.		
Owner Type Desc:			
E85 Blender Pump Desc:			
NG Fill Type Desc:			
NG Vehicle Class Desc:			
Geocode Status Desc:	The location is from a real GPS readout at the station.		
Group with Access Desc:	Publicly available to all customers.		
LPG Primary Desc:			
Intersection Directions:			
Access Days Time:	24 hours daily		
Restricted Access:			

468	1 of 1	N	0.43 / 2,251.31	18.56 / 13	**UNITED PRO-FAB MFG. INC.** **FREMONT CA**	**PFAS IND**

Status:	Active	**Fac Fips Code:**	06001
Industry:	Metal Coating	**Fac Indian Cntry Flg:**	N
Compliance Status:	No Violation Identified	**Fac Derived Huc:**	18050003
EPA Programs:	RCRA	**Fac Derived Wbd:**	180500040701
Federal Facility:	No	**Fac Derived Cd113:**	17
Federal Agency:	-	**Fac Derived Cb2010:**	060014415031057
Fac Snc Flg:	N	**Fac Informal Count:**	0
AIR Flag:	N	**Last Informal Action:**	-
NPDES Flag:	N	**Formal Action Count:**	0
SDWIS Flag:	N	**Last Formal Action:**	-
RCRAFlag:	Y	**Fac Total Penalties:**	0
TRI Flag:	N	**Fac Penalty Count:**	-
GHG Flag:	N	**Date Last Penalty:**	-
TRI IDs:	-	**Last Penalty Amt:**	-
TRI Releases Trnsfrs:	-	**Fac Qtrs With Nc:**	0
TRI on Site Releases:	-	**Programs With Snc:**	0
TRI off Site Trnsfrs:	-	**Fac Percent Minority:**	74.683
TRI Reporter:	-	**Fac Pop Den:**	2410.7
Fac Imp Water Flg:	-	**Count:**	1
Fac Major Flag:	-	**Fac County:**	ALAMEDA
Fac Active Flag:	Y	**State Other :**	
Fac Inspection Count:	0	**Region:**	09
Date Last Inspection:	-	**Latitude:**	37.49657

Map Key	Number of Records	Direction	Distance (mi/ft)	Elev/Diff (ft)	Site	DB

Days Last Inspection: - **Longitude:** -121.94973
Fac Derived Tribes: -
AIR IDs: -
CAA Permit Types: -
CAA NAICS: -
CAA SICS: -
NPDES IDs: -
CWA Permit Types: -
CWA NAICS: -
CWA SICS: -
RCRA IDs: CAL000250924
RCRA Permit Types: Other
RCRA NAICS: 331221 332813
SDWA IDs: -
SDWA System Types: -
SDWA Compliance Status: -
SDWA Snc Flag: N
Fac Collection Meth: ADDRESS MATCHING-HOUSE NUMBER
EJSCREEN Flag Us: Y
EJSCREEN Report: https://ejscreen.epa.gov/mapper/mobile/EJSCREEN_mobile.aspx?geometry=%7B%22x%22:-121.94973,%22y%22:37.49657,%22spatialReference%22:%7B%22wkid%22:4326%7D%7D&unit=9035&areatype=&areaid=&basemap=streets&distance=1
ECHO Facility Report: https://echo.epa.gov/detailed-facility-report?fid=110065591666

469	1 of 1	S	0.91 / 4,809.38	11.71 / 6	SUNPOWER CORP. 3939 N FIRST ST SAN JOSE CA 95134	ENVIROSTOR

Estor/EPA ID: 71003820
Site Code:
Nat Priority List: NO
APN: NONE SPECIFIED
Census Tract: 6085505009
Site Type: TIERED PERMIT
Address Description: 3939 N FIRST ST
Office: CLEANUP BERKELEY
Special Program:
Funding:
Assembly District: 26
Senate District: 10
Permit Renewal Lead:
Public Partici Spclst:
Project Manager:
County: SANTA CLARA
Latitude: 37.412576
Longitude: -121.951498
Acres: NONE SPECIFIED
Supervisor:
Cleanup Status: INACTIVE - NEEDS EVALUATION AS OF
Cleanup Oversight Agencies: NONE SPECIFIED
School District:
Past Use that Caused Contam: NONE SPECIFIED
Potential Media Affected: NONE SPECIFIED
Potential Contamin of Concern:

NONE SPECIFIED

Site History:

Status: INACTIVE - NEEDS EVALUATION
Program Type: TIERED PERMIT
CalEnviroScreen Score: 40-45%
Summary Link: https://www.envirostor.dtsc.ca.gov/public/profile_report?global_id=71003820

470	1 of 22	SSW	0.01 / 28.17	7.05 / 2	All Purpose Landfill 5500 Lafayette St Santa Clara CA	LOP SANTACLARA

SCVWD ID: 06S1W16A01f
Closure Date: 4/18/1995
Link: http://lustop.sccgov.org/files/06S1W16A01f/

470	2 of 22	SSW	0.01 / 28.17	7.05 / 2	All Purpose Landfill 5500 Lafayette St	SWF/LF

Santa Clara CA 95054

SWIS No:	43-AO-0001	***ARB District:***	Bay Area
Site ID:	3404	***SWRCB Region:***	San Francisco Bay
EPA Fed Regist ID:		***Site Point of Cont:***	Janelle Heinzler
Site Op Status:	Closed	***Site ZIP:***	95054
Regulatory Status:	Permitted	***County:***	Santa Clara
Site is Archived:	No	***Latitude:***	37.41639
Absorbed on:		***Longitude:***	-121.97056
Absorbed by:			

Site Inert Debris Eng Fill:	No
Closed Illegal Aband:	Yes
Closed Illegal Aband Cat:	C1
Finance Assuran Responsible:	Yes
Incorporated City:	Santa Clara
Local Government:	Santa Clara
Reporting Agency Legal Name:	County of Santa Clara
Reporting Agency Department:	Department of Environmental Health, Hazardous Material Compliance Division
Enforcing Agency Legal Name:	County of Santa Clara
Enforcing Agency Department:	Department of Environmental Health, Hazardous Material Compliance Division

Site Owners

Site ID:	3404	***Started On:***	
Site Type:	Disposal Only	***Owner City:***	Santa Clara
Contact Name:	Dave Staub	***Owner State:***	CA
Contact First Name:	Dave	***Owner ZIP Code:***	95050
Contact Last Name:	Staub	***Owner Phone:***	(408) 615-3086
Contact Title:	Director, City Street Dept		
Contact Email:			
Owner Name:	City Of Santa Clara		
Owner Address:	1500 Warburton Ave		

Site Activities (Search Result)

Site ID:	3404	***Act Regulat Stat:***	Permitted
Act Opl Status:	Closed	***Activity Category:***	Disposal
Site Name:	All Purpose Landfill		
Activity:	Solid Waste Landfill		

Site Operators

Site ID:	3404	***Started on:***	
Site Type:	Disposal Only	***Operator City:***	Santa Clara
Is Archived:	No	***Operator State:***	CA
Contact Name:	Dave Staub	***Operator ZIP Code:***	95050
Contact First Name:	Dave	***Operator Phone:***	(408) 615-3086
Contact Last Name:	Staub		
Contact Title:	Director, City Street Dept		
Contact Email:			
Operator Name:	City Of Santa Clara		
Operator Address:	1500 Warburton Avenue		

Site Waste

Site ID:	3404	***Act Regulat Stat:***	Permitted
Site Type:	Disposal Only	***Activity Category:***	Disposal
Waste Type:	Industrial	***Act Classification:***	Solid Waste Facility
Activity Oper Stat:	Closed	***Act Is Archived:***	No
Activity:	Solid Waste Landfill		

Site ID:	3404	***Act Regulat Stat:***	Permitted
Site Type:	Disposal Only	***Activity Category:***	Disposal
Waste Type:	Construction/demolition	***Act Classification:***	Solid Waste Facility

Activity Oper Stat:	Closed	***Act Is Archived:***	No
Activity:	Solid Waste Landfill		

Extra Details

Site ID:	3404	***Enforc Agency:***	
EPA Fed Reg ID:		***Absorbed By:***	
Regulatory Status:	Permitted	***Absorbed On:***	
Operational Status:	Closed	***Point of Contact:***	Janelle Heinzler
Is Archived:	No	***County:***	Santa Clara
Fin Assuran Resp:	Yes		
Site Name:	All Purpose Landfill		
Enforc Agncy Dept:	Department of Environmental Health, Hazardous Material Compliance Division		
Enforc Agncy Lgl Nm:	County of Santa Clara		
Closed Illegal Aband:	Yes		
Inert Debris Eng Fill:	No		
Local Government:	Santa Clara		

Site Activities (Export)

Site ID:	3404	***Remaining Capacity:***	
WDR Landfill Class:		***Remaining Cap Dt:***	
Act is Archived:	No	***Max Permit Cap:***	
Act Opl Status:	Closed	***Capacity UOM:***	
Act Regulat Stat:	Permitted	***Total Acreage:***	0.00
Activity Category:	Disposal	***Disposal Acreage:***	0.00
Act Classification:	Solid Waste Facility	***Permitted Elev :***	
Cease Operation:	10/1/1993	***Permitted Elev Tp:***	
Cease Operation Tp:	Actual	***Permitted Depth:***	
Insp Frequency:	Quarterly	***Permitted Depth Tp:***	
Throughput UOM:	Tons per day	***Site Point of Cont:***	Janelle Heinzler
Site Name:	All Purpose Landfill		
Activity:	Solid Waste Landfill		
Incorporated City:	Santa Clara		
Waste Discharge Req Nu:			
Max Permitted Throughput:	400		

470	*3 of 22*	***SSW***	***0.01 / 28.17***	***7.05 / 2***	***SANTA CLARA ALL PURPOSE LANDFILL*** ***5500 Lafayette Street*** ***SANTA CLARA CA 95054***	***LDS***

Global ID:	L10006514573	***Latitude:***	37.4108555683582
County:	Santa Clara	***Longitude:***	-121.970351389666
RWQCB Region:	SAN FRANCISCO BAY RWQCB (REGION 2)		

LDS Cleanup Sites from GeoTracker Cleanup Sites Data Download - Facilities Detail

RB Case No:	2189.8026
Loc Case No:	
Status:	Open - Closed/with Monitoring
Status Date:	10/1/1993
Begin Date:	1/1/1973
Case Type:	Land Disposal Site
Cal Enviroscreen:	
Qty Released Gallons:	
CUF Case:	NO
EPA Region:	9
Lead Agency:	SAN FRANCISCO BAY RWQCB (REGION 2)
Caseworker:	KER
Local Agency:	SANTA CLARA, CITY OF
File Location:	Regional Board
Potential COC:	
Military DoD Site:	No
Leak Reported Dt:	

No Further Action Dt:
Potential Media of Concern:
How Discovered:
How Discovered Description:
Stop Method:
Stop Description:
Calwater Watershed Name: Santa Clara - Palo Alto (205.50)
DWR GW Subbasin Name: Santa Clara Valley - Santa Clara (2-009.02)
Disadvantaged Community:
Discharge Cause:
Coordinate Source: Google Map Move
Discharge Source:
Facility Project Sub Type: Title 27 - Municipal Solid Waste Landfill
Calenviroscreen 3 Score: 46-50%
Calenviroscreen 4 Score: 40-45%
Site History:

LDS Cleanup Sites from GeoTracker Cleanup Sites Data Download - Reg Activity

Date: 2014-08-08 00:00:00
Action: Staff Letter
Action Type: ENFORCEMENT

Date: 1993-05-17 00:00:00
Action: Site Assessment Report - Regulator Responded
Action Type: RESPONSE

Date: 1993-05-17 00:00:00
Action: Staff Letter
Action Type: ENFORCEMENT

Date: 2018-07-20 00:00:00
Action: Annual Estimation Letter
Action Type: ENFORCEMENT

Date: 2018-03-05 00:00:00
Action: Staff Letter
Action Type: ENFORCEMENT

Date: 2019-08-13 00:00:00
Action: Staff Letter
Action Type: ENFORCEMENT

Date: 2016-09-21 00:00:00
Action: Site Visit / Inspection / Sampling
Action Type: ENFORCEMENT

Date: 2023-01-17 00:00:00
Action: Site Visit / Inspection / Sampling
Action Type: ENFORCEMENT

Date: 2015-07-27 00:00:00
Action: Staff Letter
Action Type: ENFORCEMENT

Date: 2018-12-04 00:00:00
Action: Technical Correspondence / Assistance / Other
Action Type: ENFORCEMENT

Date: 2014-10-01 00:00:00
Action: Staff Letter
Action Type: ENFORCEMENT

Date: 2018-06-29 00:00:00
Action: Staff Letter
Action Type: ENFORCEMENT

Date: 2019-05-03 00:00:00
Action: Staff Letter
Action Type: ENFORCEMENT

Date: 2021-04-01 00:00:00
Action: Staff Letter
Action Type: ENFORCEMENT

Date: 2015-12-01 00:00:00
Action: Staff Letter
Action Type: ENFORCEMENT

Date: 2015-02-27 00:00:00
Action: Engineering Design Report
Action Type: RESPONSE

Date: 2017-03-01 00:00:00
Action: Site Visit / Inspection / Sampling
Action Type: ENFORCEMENT

Date: 2021-03-29 00:00:00
Action: Staff Letter
Action Type: ENFORCEMENT

Date: 2022-03-30 00:00:00
Action: Other Report / Document
Action Type: RESPONSE

Date: 2015-06-17 00:00:00
Action: Staff Letter
Action Type: ENFORCEMENT

Date: 2016-03-01 00:00:00
Action: Staff Letter
Action Type: ENFORCEMENT

Date: 2015-11-23 00:00:00
Action: Staff Letter
Action Type: ENFORCEMENT

Date: 2018-05-18 00:00:00
Action: Staff Letter
Action Type: ENFORCEMENT

Date: 2016-08-12 00:00:00
Action: Annual Estimation Letter
Action Type: ENFORCEMENT

Date: 2018-06-14 00:00:00
Action: Soil and Water Investigation Workplan - Addendum
Action Type: RESPONSE

Date: 2015-02-23 00:00:00
Action: Staff Letter
Action Type: ENFORCEMENT

Date: 2015-03-25 00:00:00
Action: Staff Letter
Action Type: ENFORCEMENT

Date: 2017-01-23 00:00:00
Action: Annual Estimation Letter
Action Type: ENFORCEMENT

Date: 2021-06-30 00:00:00
Action: Staff Letter
Action Type: ENFORCEMENT

Date: 2015-07-21 00:00:00

Action: CAP/RAP - Feasibility Study Report
Action Type: RESPONSE

Date: 2013-12-31 00:00:00
Action: Staff Letter
Action Type: ENFORCEMENT

Date: 2018-02-01 00:00:00
Action: Staff Letter
Action Type: ENFORCEMENT

Date: 2021-09-16 00:00:00
Action: Staff Letter
Action Type: ENFORCEMENT

Date: 2019-08-23 00:00:00
Action: Staff Letter - #WQ 2019-0006-DWQ
Action Type: ENFORCEMENT

Date: 2018-03-23 00:00:00
Action: Site Visit / Inspection / Sampling
Action Type: ENFORCEMENT

Date: 2018-06-06 00:00:00
Action: Staff Letter
Action Type: ENFORCEMENT

Date: 2014-02-13 00:00:00
Action: Technical Correspondence / Assistance / Other
Action Type: ENFORCEMENT

Date: 2019-08-30 00:00:00
Action: Staff Letter
Action Type: ENFORCEMENT

Date: 2015-07-24 00:00:00
Action: Site Assessment Report
Action Type: RESPONSE

Date: 2015-01-30 00:00:00
Action: Engineering Design Report
Action Type: RESPONSE

Date: 2021-09-28 00:00:00
Action: Annual Estimation Letter
Action Type: ENFORCEMENT

Date: 2020-12-09 00:00:00
Action: Staff Letter
Action Type: ENFORCEMENT

Date: 2017-12-21 00:00:00
Action: Site Visit / Inspection / Sampling
Action Type: ENFORCEMENT

Date: 1973-12-27 00:00:00
Action: Waste Discharge Requirements
Action Type: ENFORCEMENT

Date: 2016-05-09 00:00:00
Action: Staff Letter
Action Type: ENFORCEMENT

Date: 2016-10-17 00:00:00
Action: Engineering Design Report
Action Type: RESPONSE

Date: 2014-03-13 00:00:00
Action: Staff Letter

Action Type:	ENFORCEMENT
Date:	2020-11-13 00:00:00
Action:	Staff Letter
Action Type:	ENFORCEMENT
Date:	2019-05-20 00:00:00
Action:	Water and Leachate Investigation Workplan - Regulator Responded
Action Type:	RESPONSE
Date:	2016-02-10 00:00:00
Action:	Staff Letter
Action Type:	ENFORCEMENT
Date:	2016-07-12 00:00:00
Action:	Staff Letter
Action Type:	ENFORCEMENT
Date:	2016-12-09 00:00:00
Action:	Staff Letter
Action Type:	ENFORCEMENT
Date:	2014-07-31 00:00:00
Action:	Annual Estimation Letter
Action Type:	ENFORCEMENT
Date:	2020-01-31 00:00:00
Action:	Monitoring Report - Semi-Annually
Action Type:	RESPONSE
Date:	2015-12-16 00:00:00
Action:	Site Visit / Inspection / Sampling
Action Type:	ENFORCEMENT
Date:	2014-08-11 00:00:00
Action:	Staff Letter
Action Type:	ENFORCEMENT
Date:	2016-01-21 00:00:00
Action:	Site Visit / Inspection / Sampling
Action Type:	ENFORCEMENT
Date:	2015-12-15 00:00:00
Action:	CAP/RAP - Other Report
Action Type:	RESPONSE
Date:	2014-03-21 00:00:00
Action:	Staff Letter
Action Type:	ENFORCEMENT
Date:	2019-06-28 00:00:00
Action:	Annual Estimation Letter
Action Type:	ENFORCEMENT
Date:	1995-01-24 00:00:00
Action:	Tank Removal Workplan
Action Type:	RESPONSE
Date:	2006-05-04 00:00:00
Action:	Monitoring Report - Semi-Annually
Action Type:	RESPONSE
Date:	2002-01-23 00:00:00
Action:	Waste Discharge Requirements - #R2-2002-0008
Action Type:	ENFORCEMENT
Date:	2021-10-19 00:00:00
Action:	Staff Letter
Action Type:	ENFORCEMENT

Date: 2015-06-26 00:00:00
Action: Staff Letter
Action Type: ENFORCEMENT

Date: 2016-01-06 00:00:00
Action: Staff Letter
Action Type: ENFORCEMENT

Date: 2019-03-20 00:00:00
Action: PFAS Order - #WQ 2019-0006-DWQ
Action Type: ENFORCEMENT

Date: 2017-08-30 00:00:00
Action: Staff Letter
Action Type: ENFORCEMENT

Date: 2016-10-28 00:00:00
Action: Staff Letter
Action Type: ENFORCEMENT

Date: 2016-08-03 00:00:00
Action: Staff Letter
Action Type: ENFORCEMENT

Date: 2018-07-30 00:00:00
Action: Staff Letter
Action Type: ENFORCEMENT

Date: 2018-07-26 00:00:00
Action: Staff Letter
Action Type: ENFORCEMENT

Date: 2014-07-10 00:00:00
Action: Staff Letter
Action Type: ENFORCEMENT

Date: 2014-09-22 00:00:00
Action: Soil and Water Investigation Workplan - Addendum
Action Type: RESPONSE

Date: 2014-09-26 00:00:00
Action: Soil and Water Investigation Workplan - Addendum
Action Type: RESPONSE

Date: 2015-05-28 00:00:00
Action: CAP/RAP - Feasibility Study Report
Action Type: RESPONSE

Date: 2018-06-19 00:00:00
Action: Staff Letter
Action Type: ENFORCEMENT

Date: 2014-03-05 00:00:00
Action: Other Workplan
Action Type: RESPONSE

Date: 2014-07-30 00:00:00
Action: CEQA Reports
Action Type: RESPONSE

Date: 1995-02-17 00:00:00
Action: Unauthorized Release Form
Action Type: RESPONSE

Date: 1995-04-18 00:00:00
Action: Other Report / Document
Action Type: RESPONSE

Date: 2015-09-18 00:00:00
Action: Staff Letter
Action Type: ENFORCEMENT

Date: 2016-10-14 00:00:00
Action: Site Assessment Report
Action Type: RESPONSE

Date: 2013-06-28 00:00:00
Action: Staff Letter
Action Type: ENFORCEMENT

Date: 2018-07-31 00:00:00
Action: Staff Letter
Action Type: ENFORCEMENT

Date: 2019-04-11 00:00:00
Action: Correspondence
Action Type: RESPONSE

Date: 1994-04-20 00:00:00
Action: Waste Discharge Requirements
Action Type: ENFORCEMENT

Date: 2016-03-28 00:00:00
Action: Staff Letter
Action Type: ENFORCEMENT

Date: 2017-09-18 00:00:00
Action: Other Report / Document
Action Type: RESPONSE

Date: 2020-06-30 00:00:00
Action: Annual Estimation Letter
Action Type: ENFORCEMENT

Date: 2017-10-04 00:00:00
Action: Site Visit / Inspection / Sampling
Action Type: ENFORCEMENT

Date: 2016-10-07 00:00:00
Action: Staff Letter
Action Type: ENFORCEMENT

Date: 2017-10-24 00:00:00
Action: Site Visit / Inspection / Sampling
Action Type: ENFORCEMENT

Date: 2015-07-23 00:00:00
Action: Staff Letter
Action Type: ENFORCEMENT

Date: 2017-12-08 00:00:00
Action: Staff Letter
Action Type: ENFORCEMENT

Date: 2019-01-15 00:00:00
Action: Staff Letter
Action Type: ENFORCEMENT

Date: 2016-05-26 00:00:00
Action: Staff Letter
Action Type: ENFORCEMENT

Date: 2022-05-20 00:00:00
Action: Staff Letter
Action Type: ENFORCEMENT

Date: 2019-07-31 00:00:00

Action: Staff Letter - #WQ 2019-0006-DWQ
Action Type: ENFORCEMENT

Date: 2019-06-10 00:00:00
Action: Staff Letter
Action Type: ENFORCEMENT

Date: 2008-10-31 00:00:00
Action: Monitoring Report - Semi-Annually
Action Type: RESPONSE

Date: 2017-07-26 00:00:00
Action: Annual Estimation Letter
Action Type: ENFORCEMENT

Date: 2022-12-30 00:00:00
Action: Response to Comments
Action Type: ENFORCEMENT

Date: 2005-06-03 00:00:00
Action: Other Report / Document
Action Type: RESPONSE

Date: 2015-12-18 00:00:00
Action: Staff Letter
Action Type: ENFORCEMENT

Date: 2017-12-01 00:00:00
Action: Staff Letter
Action Type: ENFORCEMENT

Date: 2014-08-26 00:00:00
Action: Staff Letter
Action Type: ENFORCEMENT

Date: 2017-09-21 00:00:00
Action: Staff Letter
Action Type: ENFORCEMENT

Date: 2014-07-29 00:00:00
Action: Other Workplan
Action Type: RESPONSE

Date: 2014-07-11 00:00:00
Action: Engineering Design Report
Action Type: RESPONSE

Date: 2018-08-31 00:00:00
Action: Technical Correspondence / Assistance / Other
Action Type: ENFORCEMENT

Date: 2019-07-22 00:00:00
Action: Site Visit / Inspection / Sampling
Action Type: ENFORCEMENT

Date: 2017-05-10 00:00:00
Action: Waste Discharge Requirements - #17-021
Action Type: ENFORCEMENT

Date: 2017-03-17 00:00:00
Action: Waste Discharge Requirements
Action Type: ENFORCEMENT

Date: 2015-07-17 00:00:00
Action: Annual Estimation Letter
Action Type: ENFORCEMENT

Date: 2014-07-03 00:00:00
Action: Other Workplan

Action Type: RESPONSE

Date: 2015-01-23 00:00:00
Action: Risk Assessment Report
Action Type: RESPONSE

LDS Cleanup Sites from GeoTracker Cleanup Sites Data Download - Regulatory Contacts

Contact Type: Regional Board Caseworker
Contact Name: KEITH ROBERSON
Organization Name: SAN FRANCISCO BAY RWQCB (REGION 2)
Address: 1515 CLAY STREET, SUITE 1400
City: OAKLAND
Email: kroberson@waterboards.ca.gov
Phone No:

Contact Type: Regional Board Caseworker - Primary Caseworker
Contact Name: NATHAN VEALE
Organization Name: SAN FRANCISCO BAY RWQCB (REGION 2)
Address: 1515 Clay Street, Suite 1400
City: OAKLAND
Email: nathan.veale@waterboards.ca.gov
Phone No: 5106222336

LDS Cleanup Sites from GeoTracker Cleanup Sites Data Download - Status History

Status: Open - Closed/with Monitoring
Status Date: 1993-10-01 00:00:00

Status: Open - Case Begin Date
Status Date: 1973-01-01 00:00:00

LDS Cleanup Sites from GeoTracker Cleanup Sites Data Download - Facilities (as of May 25, 2023)

Site Facility Name: SANTA CLARA ALL PURPOSE LANDFILL
Site Facility Type: LAND DISPOSAL SITE
Cleanup Status: OPEN - CLOSED/WITH MONITORING
Project Status:
Potential COC: NONE SPECIFIED
WDR Place Type:
Wdr File No:
Wdr Order No:
Address: 5500 LAFAYETTE STREET
City: SANTA CLARA
Zip: 95054
County: SANTA CLARA
Cuf Claim No:
CUF Priority Assig:
CUF Amount Paid:
Designated Beneficial Use: MUN, AGR, IND, PROC
Designated Beneficl Use Desc: Municipal and Domestic Supply, Agricultural Supply, Industrial Service Supply, Industrial Process Supply
Project Oversight Agencies:
Report Link: https://geotracker.waterboards.ca.gov/profile_report?global_id=L10006514573
Cleanup Status Detail: OPEN - CLOSED/WITH MONITORING AS OF 10/1/1993
Cleanup History Link: https://geotracker.waterboards.ca.gov/profile_report_include?global_id=L10006514573&tabname=regulatoryhistory
Potential Media of Concern: NONE SPECIFIED
User Defined Beneficial Use:
DWR GW Sub Basin: Santa Clara Valley - Santa Clara (2-009.02)
Calwater Watershed Name: Santa Clara - Palo Alto (205.50)
Post Closure Site Management:
Future Land Use:
Facility Type: TITLE 27 - MUNICIPAL SOLID WASTE LANDFILL
Composting Method:
Gndwater Monitoring Frequen:
Cleanup Oversight Agencies: SAN FRANCISCO BAY RWQCB (REGION 2) (LEAD) - CASE #: 2189.8026
CASEWORKER: NATHAN VEALE

File Location: REGIONAL BOARD
Site History:

No site history available

LDS Sites from GeoTracker Search - Cleanup Status History (as of May 25, 2023)

Status: Open - Case Begin Date
Date: 1/1/1973

Status: Open - Closed/with Monitoring
Date: 10/1/1993

LDS Sites from GeoTracker Search - Regulatory Activities (as of May 25, 2023)

Action Type: Response Requested - Reports
Action: Site Assessment Report - Regulator Responded
Action Date: 5/17/1993
Received Issue Date: 5/17/1993
Doc Link: https://geotracker.waterboards.ca.gov/view_documents_all?global_id=L10006514573&doc_id=5791188
Title Description Comment: All Purpose Landfill SWAT Reports, City of Santa Clara

Action Type: Other Regulatory Actions
Action: Staff Letter - #WQ 2019-0006-DWQ
Action Date: 7/31/2019
Received Issue Date: 7/31/2019
Doc Link: https://geotracker.waterboards.ca.gov/view_documents?global_id=L10006514573&enforcement_id=6410569&temptable=ENFORCEMENT
Title Description Comment: Comments on PFAS Work Plan, Santa Clara Landfill

Action Type: Other Regulatory Actions
Action: Staff Letter
Action Date: 6/10/2019
Received Issue Date: 6/10/2019
Doc Link: https://geotracker.waterboards.ca.gov/view_documents?global_id=L10006514573&enforcement_id=6405793&temptable=ENFORCEMENT
Title Description Comment: Water Board Comments on Work Plan for Groundwater Evaluation, Additional Provision 4b Data - Santa Clara All Purpose Landfill

Action Type: Other Regulatory Actions
Action: Staff Letter
Action Date: 1/15/2019
Received Issue Date: 1/15/2019
Doc Link: https://geotracker.waterboards.ca.gov/view_documents?global_id=L10006514573&enforcement_id=6382899&temptable=ENFORCEMENT
Title Description Comment: Water Board Comments on Revised Test Pile Report, Parcel 4 - City Place Santa Clara

Action Type: Other Regulatory Actions
Action: Staff Letter
Action Date: 1/15/2019
Received Issue Date: 1/15/2019
Doc Link: https://geotracker.waterboards.ca.gov/view_documents?global_id=L10006514573&enforcement_id=6382901&temptable=ENFORCEMENT
Title Description Comment: Water Board Comments on WDR Provision 4 and 5 Reports - City Place Santa Clara

Action Type: Other Regulatory Actions
Action: Technical Correspondence / Assistance / Other
Action Date: 12/4/2018
Received Issue Date: 12/4/2018
Doc Link: https://geotracker.waterboards.ca.gov/view_documents?global_id=L10006514573&enforcement_id=6378080&temptable=ENFORCEMENT
Title Description Comment: Comments on Early Access Road & Construction Package

Action Type: Response Requested - Workplans
Action: Soil and Water Investigation Workplan - Addendum
Action Date: 6/14/2018

Received Issue Date: 6/14/2018
Doc Link: https://geotracker.waterboards.ca.gov/view_documents_all?global_id=L10006514573&doc_id=5967806
Title Description Comment: Addendum Regarding Revised Drilling Locations for Provision 4B Supplemental Groundwater Evaluation and Additional Groundwater Monitoring Wells for Provision 5 Landfill Penetration Evaluation

Action Type: Other Regulatory Actions
Action: Staff Letter
Action Date: 11/23/2015
Received Issue Date: 11/23/2015
Doc Link: https://geotracker.waterboards.ca.gov/view_documents?global_id=L10006514573&enforcement_id=6268329&temptable=ENFORCEMENT
Title Description Comment: Water Board comments on City Place Santa Clara Project - Draft Environmental Impact Report (DEIR). As of 11/24/2015, the Draft EIR document is located at: http://www.santaclaraca.gov/government/departments/planning-inspection/planning-division/ceqa-documents

Action Type: Response Requested - Reports
Action: Site Assessment Report
Action Date: 7/24/2015
Received Issue Date: 7/24/2015
Doc Link: https://geotracker.waterboards.ca.gov/view_documents_all?global_id=L10006514573&doc_id=5868810
Title Description Comment: Potential Historic Drum Disposal at Parcel 4, Santa Clara All Purpose Landfill

Action Type: Other Regulatory Actions
Action: Staff Letter
Action Date: 7/23/2015
Received Issue Date: 7/23/2015
Doc Link: https://geotracker.waterboards.ca.gov/view_documents?global_id=L10006514573&enforcement_id=6268372&temptable=ENFORCEMENT
Title Description Comment: Concurrence Letter for Feasibility Study of Groundwater Remediation Alternatives for City Place Santa Clara

Action Type: Other Regulatory Actions
Action: Staff Letter
Action Date: 6/26/2015
Received Issue Date: 6/26/2015
Doc Link: https://geotracker.waterboards.ca.gov/view_documents?global_id=L10006514573&enforcement_id=6265371&temptable=ENFORCEMENT
Title Description Comment: Comments on DRAFT Post-Closure Land Use Plan - Former Santa Clara All Purpose Landfill, City Place Santa Clara

Action Type: Response Requested - Other
Action: Other Report / Document
Action Date: 6/3/2005
Received Issue Date: 6/3/2005
Doc Link: https://geotracker.waterboards.ca.gov/view_documents_all?global_id=L10006514573&doc_id=5826780
Title Description Comment: MAP

Action Type: Enforcement/Orders
Action: Waste Discharge Requirements
Action Date: 4/20/1994
Received Issue Date: 4/20/1994
Doc Link: https://geotracker.waterboards.ca.gov/view_documents?global_id=L10006514573&enforcement_id=6380193&temptable=ENFORCEMENT
Title Description Comment: Order No. 94-050, Waste Discharge Requirements and Rescission of Order No. 73-77

Action Type: Other Regulatory Actions
Action: Staff Letter
Action Date: 5/17/1993
Received Issue Date: 5/17/1993
Doc Link: https://geotracker.waterboards.ca.gov/view_documents?global_id=L10006514573&enforcement_id=6380215&temptable=ENFORCEMENT
Title Description Comment: Approval of SWAT Report

Action Type: Other Regulatory Actions
Action: Site Visit / Inspection / Sampling
Action Date: 10/24/2017
Received Issue Date: 10/24/2017
Doc Link:
Title Description Comment: Inspection of test pile areas to address concerns with Penetration Evaluation work plan. Staff observed access issues at test areas, lack of surface expression of almost all test piles, evidence that 3 test piles noted to be outside of landfill footprint in the Penetration Evaluation work plan may be within the footprint, and a tree within the footprint

of Test Pad 2, raising a question of the presence of a concrete pad under the entire soil pile. Staff also noticed tear in Parcel 4 Pond liner.

Action Type: Other Regulatory Actions
Action: Site Visit / Inspection / Sampling
Action Date: 10/4/2017
Received Issue Date: 10/4/2017
Doc Link:
Title Description Comment: Site Inspection of Leachate Well Installation. Staff met consultants and driller at well L-18 location in Parcel 2. The consultant informed staff that several feet of saturated refuse was encountered in the bottom of all 7 leachate wells installed in Parcel 4, and that the installation of several of those wells was stalled due to high concentrations of methane emanating from the borehole. While staff were at L-18, drilling was also halted after penetrating 9 feet due to high methane concentrations. After the gas dissipated, drilling resumed but was stalled again at 13 feet due to high methane concentrations. Landfill gas escaping from the borehole may be a concern that the landfill gas extraction system is not creating a negative pressure at this and the other locations. The consultant informed staff that of the 6 original leachate wells that are proposed to be destroyed, only 2 (L-2 in Parcel 2 and L-5 in Parcel 4) had "indications" detected by geophysical methods and will be further searched by excavation. The consultant also informed staff that the survey data for the original leachate wells is not tied to a known survey system or marker. Staff informed the consultant that if the 2 wells can be located, they might be able to use their locations as reference points to locate the others. Staff also requested the consultant to consider re-surveying existing wells along with the new wells (groundwater and leachate). This is to assure accuracy in water level measurements since the existing wells have not been surveyed in many years and may have settled.

Action Type: Other Regulatory Actions
Action: Staff Letter
Action Date: 12/9/2016
Received Issue Date: 12/9/2016
Doc Link: https://geotracker.waterboards.ca.gov/view_documents?global_id=L10006514573&enforcement_id=6306374&temptable=ENFORCEMENT
Title Description Comment: Comments on Revised Final Post Closure Land Use Plan

Action Type: Other Regulatory Actions
Action: Site Visit / Inspection / Sampling
Action Date: 1/17/2023
Received Issue Date: 1/17/2023
Doc Link: https://geotracker.waterboards.ca.gov/view_documents?global_id=L10006514573&enforcement_id=6523545&temptable=ENFORCEMENT
Title Description Comment: Site Inspection

Action Type: Enforcement/Orders
Action: Response to Comments
Action Date: 12/30/2022
Received Issue Date: 12/30/2022
Doc Link: https://geotracker.waterboards.ca.gov/view_documents?global_id=L10006514573&enforcement_id=6520905&temptable=ENFORCEMENT
Title Description Comment: Peer Review of the Seismic Design Approach for Phase 2, Related Santa Clara Landfill Development, Santa Clara, CA

Action Type: Other Regulatory Actions
Action: Staff Letter - #WQ 2019-0006-DWQ
Action Date: 8/23/2019
Received Issue Date: 8/23/2019
Doc Link: https://geotracker.waterboards.ca.gov/view_documents?global_id=L10006514573&enforcement_id=6413055&temptable=ENFORCEMENT
Title Description Comment: Concurrence with revised PFAS Work Plan

Action Type: Other Regulatory Actions
Action: Staff Letter
Action Date: 6/19/2018
Received Issue Date: 6/19/2018
Doc Link: https://geotracker.waterboards.ca.gov/view_documents?global_id=L10006514573&enforcement_id=6361670&temptable=ENFORCEMENT
Title Description Comment: Email correspondence - Response to June 14, 2018 Work Plan Addendum

Action Type: Other Regulatory Actions
Action: Staff Letter
Action Date: 5/18/2018
Received Issue Date: 5/18/2018
Doc Link: https://geotracker.waterboards.ca.gov/view_documents?global_id=L10006514573&enforcement_id=6361232&temptable=ENFORCEMENT

Title Description Comment: Email correspondence - Preliminary Comments on Penetration Evaluation Memo

Action Type: Other Regulatory Actions
Action: Site Visit / Inspection / Sampling
Action Date: 1/21/2016
Received Issue Date: 1/21/2016
Doc Link:
Title Description Comment: Site Inspection - Landfill Gas Pilot Test implementation Staff observed landfill gas monitoring well installation, including sample cores of materials encountered (cover material, refuse, underlying native material) and trenching on the west side of Parcel 4 to determine the extent of refuse. Also observed the pond on Parcel 4 at a high water stage.

Action Type: Other Regulatory Actions
Action: Staff Letter
Action Date: 12/18/2015
Received Issue Date: 12/18/2015
Doc Link: https://geotracker.waterboards.ca.gov/view_documents?global_id=L10006514573&enforcement_id=6270623&temptable=ENFORCEMENT
Title Description Comment: Comments on Draft Landfill Gas Collection Pilot Test Work Plan, City Place Santa Clara, Former Santa Clara All Purpose Landfill

Action Type: Other Regulatory Actions
Action: Staff Letter
Action Date: 10/1/2014
Received Issue Date: 10/1/2014
Doc Link: https://geotracker.waterboards.ca.gov/view_documents?global_id=L10006514573&enforcement_id=6268374&temptable=ENFORCEMENT
Title Description Comment: Work Plan for Targeted Site Characterization for City of Santa Clara - All Purpose Landfill

Action Type: Response Requested - Workplans
Action: Soil and Water Investigation Workplan - Addendum
Action Date: 9/22/2014
Received Issue Date: 9/22/2014
Doc Link: https://geotracker.waterboards.ca.gov/view_documents_all?global_id=L10006514573&doc_id=5868827
Title Description Comment: Work Plan for Targeted Site Characterization, Santa Clara All Purpose Landfill

Action Type: Other Regulatory Actions
Action: Staff Letter
Action Date: 8/11/2014
Received Issue Date: 8/11/2014
Doc Link: https://geotracker.waterboards.ca.gov/view_documents?global_id=L10006514573&enforcement_id=6265356&temptable=ENFORCEMENT
Title Description Comment: Building Pile/Foundation Evaluation Technical Memorandum, City of Santa Clara - All Purpose Landfill

Action Type: Other Regulatory Actions
Action: Staff Letter
Action Date: 3/13/2014
Received Issue Date: 3/13/2014
Doc Link: https://geotracker.waterboards.ca.gov/view_documents?global_id=L10006514573&enforcement_id=6265358&temptable=ENFORCEMENT
Title Description Comment: Conditional Concurrence with Geotechnical Field Investigation Work Plan, City of Santa Clara - All Purpose Landfill

Action Type: Other Regulatory Actions
Action: Staff Letter
Action Date: 12/31/2013
Received Issue Date: 12/31/2013
Doc Link: https://geotracker.waterboards.ca.gov/view_documents?global_id=L10006514573&enforcement_id=6265370&temptable=ENFORCEMENT
Title Description Comment: Comments on Post Closure Maintenance Plan, City of Santa Clara All Purpose Landfill, Amendment No. 5

Action Type: Response Requested - Reports
Action: Monitoring Report - Semi-Annually
Action Date: 10/31/2008
Received Issue Date: 10/31/2008
Doc Link: https://geotracker.waterboards.ca.gov/view_documents_all?global_id=L10006514573&doc_id=5826774
Title Description Comment: SEMIANNUAL APRIL - SEPT. 2008 SELF MONITORING PROGRAM REPORT

Action Type: Response Requested - Other
Action: Other Report / Document

Action Date:	4/18/1995
Received Issue Date:	4/18/1995
Doc Link:	https://geotracker.waterboards.ca.gov/view_documents_all?global_id=L10006514573&doc_id=5826779
Title Description Comment:	UST CLOSURE LETTER - RWQCB SF BAY
Action Type:	Response Requested - Other
Action:	Unauthorized Release Form
Action Date:	2/17/1995
Received Issue Date:	2/17/1995
Doc Link:	https://geotracker.waterboards.ca.gov/view_documents_all?global_id=L10006514573&doc_id=5826777
Title Description Comment:	UST UNAUTHORIZED RELEASE (LEAK)/CONTAMINATION SITE REPORT
Action Type:	Other Regulatory Actions
Action:	Staff Letter
Action Date:	9/21/2017
Received Issue Date:	9/21/2017
Doc Link:	https://geotracker.waterboards.ca.gov/view_documents?global_id=L10006514573&enforcement_id=6336944&temptable=ENFORCEMENT
Title Description Comment:	Response to Supplemental Leachate Evaluation Addendum dated 9/14/2017 and Memo dated 9/18/2017. The attached email only refers to the 9/18/17 memo. However in a subsequent email to Langan on 9/22/17, staff explained that our general concurrence also applies to the 9/14/17 work plan addendum.
Action Type:	Other Regulatory Actions
Action:	Site Visit / Inspection / Sampling
Action Date:	3/1/2017
Received Issue Date:	3/1/2017
Doc Link:	
Title Description Comment:	Site Inspection - Leachate monitoring wells and eastside surface water sampling locations. The purpose of the inspection was to locate leachate collection wells and eastside surface water collection points with staff from Golder and assess current status. Golder and Regional Board staff tried to locate leachate wells L-5 and L-6 in Parcel 4, but they could not be found. Leachate wells L-3 and L-4 in Parcel 2 were thought to be located, but turned out to not be the leachate wells (they were likely landfill gas condensation wells). We did not have time to look for L-1 (Parcel 1) or L-2 (Parcel 2). Staff went to the SW-3 and SW-4 surface water sampling locations along the eastside drainage ditch. There was water ponded in the ditch. It was not certain if the water (and bottom of ditch) was low enough to intercept groundwater (or seeping leachate) versus just collecting surface water runoff. This will need to be assessed in the self-monitoring plan.
Action Type:	Response Requested - Reports
Action:	Site Assessment Report
Action Date:	10/14/2016
Received Issue Date:	10/14/2016
Doc Link:	https://geotracker.waterboards.ca.gov/view_documents_all?global_id=L10006514573&doc_id=5907131
Title Description Comment:	Revised Geotechnical Investigation, City Place Santa Clara Parcel 4
Action Type:	Other Regulatory Actions
Action:	Staff Letter
Action Date:	5/9/2016
Received Issue Date:	5/9/2016
Doc Link:	https://geotracker.waterboards.ca.gov/view_documents?global_id=L10006514573&enforcement_id=6284421&temptable=ENFORCEMENT
Title Description Comment:	City Place Santa Clara Project - Responses to Comments on Draft Environmental Impact Report
Action Type:	Other Regulatory Actions
Action:	Staff Letter
Action Date:	7/30/2018
Received Issue Date:	7/30/2018
Doc Link:	https://geotracker.waterboards.ca.gov/view_documents?global_id=L10006514573&enforcement_id=6367385&temptable=ENFORCEMENT
Title Description Comment:	Regional Board Staff Recommendations for Alternate Pile Penetration Evaluation in Southeast Parcel 4
Action Type:	Response Requested - Other
Action:	Other Report / Document
Action Date:	9/18/2017
Received Issue Date:	9/18/2017
Doc Link:	https://geotracker.waterboards.ca.gov/view_documents_all?global_id=L10006514573&doc_id=5943881
Title Description Comment:	Langan's Response to Comments on the Work Plan for Supplemental Leachate
Action Type:	Other Regulatory Actions
Action:	Annual Estimation Letter

Action Date:	7/26/2017
Received Issue Date:	7/26/2017
Doc Link:	https://geotracker.waterboards.ca.gov/view_documents?global_id=L10006514573&enforcement_id=6328032&temptable=ENFORCEMENT
Title Description Comment:	Annual Estimate for SCP Cost Recovery Oversight
Action Type:	Other Regulatory Actions
Action:	Staff Letter
Action Date:	10/28/2016
Received Issue Date:	10/28/2016
Doc Link:	https://geotracker.waterboards.ca.gov/view_documents?global_id=L10006514573&enforcement_id=6303024&temptable=ENFORCEMENT
Title Description Comment:	Comments on Final Post Closure Land Use Plan
Action Type:	Other Regulatory Actions
Action:	Staff Letter
Action Date:	8/3/2016
Received Issue Date:	8/3/2016
Doc Link:	https://geotracker.waterboards.ca.gov/view_documents?global_id=L10006514573&enforcement_id=6294308&temptable=ENFORCEMENT
Title Description Comment:	Comments on Draft Geotechnical Investigation Report - Santa Clara
Action Type:	Other Regulatory Actions
Action:	Staff Letter
Action Date:	5/26/2016
Received Issue Date:	5/26/2016
Doc Link:	https://geotracker.waterboards.ca.gov/view_documents?global_id=L10006514573&enforcement_id=6286200&temptable=ENFORCEMENT
Title Description Comment:	Summary and Conditional Concurrence with Site Investigation and Environmental Risk Assessment
Action Type:	Other Regulatory Actions
Action:	Staff Letter
Action Date:	3/1/2016
Received Issue Date:	3/1/2016
Doc Link:	https://geotracker.waterboards.ca.gov/view_documents?global_id=L10006514573&enforcement_id=6277510&temptable=ENFORCEMENT
Title Description Comment:	Comments on November 10, 2015, Draft Site Investigation and Environmental Risk Assessment and December 29, 2015, Memorandum: Residential Land Use, Human Health Risk Assessment
Action Type:	Other Regulatory Actions
Action:	Staff Letter
Action Date:	12/1/2015
Received Issue Date:	12/1/2015
Doc Link:	https://geotracker.waterboards.ca.gov/view_documents?global_id=L10006514573&enforcement_id=6269554&temptable=ENFORCEMENT
Title Description Comment:	Regional Board Comments on Draft Work Plan for Parcel 4 Geotechnical Investigation Work Plan
Action Type:	Response Requested - Reports
Action:	Engineering Design Report
Action Date:	1/30/2015
Received Issue Date:	1/30/2015
Doc Link:	https://geotracker.waterboards.ca.gov/view_documents_all?global_id=L10006514573&doc_id=5868757
Title Description Comment:	Enhanced Landfill Gas Collection and Remediation System, Reconstruction Concept Plans, City Place Santa Clara
Action Type:	Other Regulatory Actions
Action:	Annual Estimation Letter
Action Date:	7/31/2014
Received Issue Date:	7/31/2014
Doc Link:	https://geotracker.waterboards.ca.gov/view_documents?global_id=L10006514573&enforcement_id=6216620&temptable=ENFORCEMENT
Title Description Comment:	ANNUAL ESTIMATE FOR SCP COST RECOVERY OVERSIGHT - CITY OF SANTA CLARA ALL PURPOSE LANDFILL, LAFAYETTE ST., SOUTH OF HWY 237, SANTA CLARA, SANTA CLARA COUNTY
Action Type:	Enforcement - Other
Action:	UNK
Action Date:	
Received Issue Date:	
Doc Link:	
Title Description Comment:	

Action Type: Other Regulatory Actions
Action: Staff Letter
Action Date: 7/27/2015
Received Issue Date: 7/27/2015
Doc Link: https://geotracker.waterboards.ca.gov/view_documents?global_id=L10006514573&enforcement_id=6265352&temptable=ENFORCEMENT
Title Description Comment: Memorandum - Potential Historic Drum Disposal at Parcel 4 for City of Santa Clara All Purpose Landfill

Action Type: Response Requested - Reports
Action: CAP/RAP - Feasibility Study Report
Action Date: 7/21/2015
Received Issue Date: 7/21/2015
Doc Link: https://geotracker.waterboards.ca.gov/view_documents_all?global_id=L10006514573&doc_id=5868825
Title Description Comment: Feasibility Study of Groundwater Remediation Alternatives, City Place Santa Clara/Santa Clara All Purpose Landfill Site

Action Type: Other Regulatory Actions
Action: Annual Estimation Letter
Action Date: 7/17/2015
Received Issue Date: 7/17/2015
Doc Link: https://geotracker.waterboards.ca.gov/view_documents?global_id=L10006514573&enforcement_id=6253493&temptable=ENFORCEMENT
Title Description Comment: ANNUAL ESTIMATE FOR SCP COST RECOVERY OVERSIGHT - CITY OF SANTA CLARA ALL PURPOSE LANDFILL, LAFAYETTE ST., SOUTH OF HWY 237, SANTA CLARA, SANTA CLARA COUNTY

Action Type: Response Requested - Reports
Action: Risk Assessment Report
Action Date: 1/23/2015
Received Issue Date: 1/23/2015
Doc Link: https://geotracker.waterboards.ca.gov/view_documents_all?global_id=L10006514573&doc_id=5868752
Title Description Comment: Draft Site Investigation, Environmental Risk Assessment, Part 1 of 2

Action Type: Response Requested - Workplans
Action: Other Workplan
Action Date: 3/5/2014
Received Issue Date: 3/5/2014
Doc Link: https://geotracker.waterboards.ca.gov/view_documents_all?global_id=L10006514573&doc_id=5868703
Title Description Comment: Work Plan, Geotechnical Field Investigation, Santa Clara All-Purpose Landfill

Action Type: Response Requested - Reports
Action: Monitoring Report - Semi-Annually
Action Date: 5/4/2006
Received Issue Date: 5/4/2006
Doc Link: https://geotracker.waterboards.ca.gov/view_documents_all?global_id=L10006514573&doc_id=5826764
Title Description Comment: SEMIANNUAL SELF-MONITORING PROGRAM REPORT OCTOBER 2005 THROUGH MARCH 2006

Action Type: Other Regulatory Actions
Action: Staff Letter
Action Date: 9/16/2021
Received Issue Date: 9/16/2021
Doc Link: https://geotracker.waterboards.ca.gov/view_documents?global_id=L10006514573&enforcement_id=6476328&temptable=ENFORCEMENT
Title Description Comment: Approval of EMP and Amended Report of Waste Discharge

Action Type: Other Regulatory Actions
Action: Staff Letter
Action Date: 11/13/2020
Received Issue Date: 11/13/2020
Doc Link: https://geotracker.waterboards.ca.gov/view_documents?global_id=L10006514573&enforcement_id=6451754&temptable=ENFORCEMENT
Title Description Comment: Staff Comments on Proposed EMP

Action Type: Response Requested - Workplans
Action: Water and Leachate Investigation Workplan - Regulator Responded
Action Date: 5/20/2019
Received Issue Date: 5/6/2019
Doc Link: https://geotracker.waterboards.ca.gov/view_documents_all?global_id=L10006514573&doc_id=5995415
Title Description Comment:

Action Type: Other Regulatory Actions
Action: Staff Letter
Action Date: 7/31/2018
Received Issue Date: 7/31/2018
Doc Link: https://geotracker.waterboards.ca.gov/view_documents?global_id=L10006514573&enforcement_id=6367387&temptable=ENFORCEMENT
Title Description Comment: Follow-up correspondences to Regional Board Staff Recommendations for Alternate Pile Penetration Evaluation

Action Type: Other Regulatory Actions
Action: Staff Letter
Action Date: 12/1/2017
Received Issue Date: 12/1/2017
Doc Link: https://geotracker.waterboards.ca.gov/view_documents?global_id=L10006514573&enforcement_id=6342404&temptable=ENFORCEMENT
Title Description Comment: Unacceptable Work Plan for Supplemental Penetration Evaluation, City Place Santa Clara

Action Type: Other Regulatory Actions
Action: Staff Letter
Action Date: 8/30/2017
Received Issue Date: 8/30/2017
Doc Link: https://geotracker.waterboards.ca.gov/view_documents?global_id=L10006514573&enforcement_id=6335248&temptable=ENFORCEMENT
Title Description Comment: Conditional Concurrence with Work Plan for Supplemental Leachate Evaluation and Clarifications on Provisions 4b and 5, City Place Santa Clara

Action Type: Response Requested - Reports
Action: Engineering Design Report
Action Date: 10/17/2016
Received Issue Date: 10/17/2016
Doc Link: https://geotracker.waterboards.ca.gov/view_documents_all?global_id=L10006514573&doc_id=5907133
Title Description Comment: Parcel 4 Landfill Gas Collection Pilot Test Completion Report and Design Concept Plans

Action Type: Other Regulatory Actions
Action: Staff Letter
Action Date: 10/7/2016
Received Issue Date: 10/7/2016
Doc Link: https://geotracker.waterboards.ca.gov/view_documents?global_id=L10006514573&enforcement_id=6301108&temptable=ENFORCEMENT
Title Description Comment: Comments on Final Geotechnical Report and Final Landfill Gas Pilot Test Report

Action Type: Other Regulatory Actions
Action: Staff Letter
Action Date: 7/12/2016
Received Issue Date: 7/12/2016
Doc Link: https://geotracker.waterboards.ca.gov/view_documents?global_id=L10006514573&enforcement_id=6292310&temptable=ENFORCEMENT
Title Description Comment: Email response to Draft Landfill Gas Pilot Test Report

Action Type: Response Requested - Workplans
Action: Soil and Water Investigation Workplan - Addendum
Action Date: 9/26/2014
Received Issue Date: 9/26/2014
Doc Link: https://geotracker.waterboards.ca.gov/view_documents_all?global_id=L10006514573&doc_id=5868828
Title Description Comment: Work Plan for Targeted Site Characterization, Santa Clara All Purpose Landfill

Action Type: Other Regulatory Actions
Action: Staff Letter
Action Date: 8/8/2014
Received Issue Date: 8/8/2014
Doc Link: https://geotracker.waterboards.ca.gov/view_documents?global_id=L10006514573&enforcement_id=6265368&temptable=ENFORCEMENT
Title Description Comment: Concurrence with Work Plan for Phase 2 Landfill Gas Characterization for City of Santa Clara - All Purpose Landfill

Action Type: Response Requested - Reports
Action: Engineering Design Report
Action Date: 7/11/2014
Received Issue Date: 7/11/2014
Doc Link: https://geotracker.waterboards.ca.gov/view_documents_all?global_id=L10006514573&doc_id=5868709

Title Description Comment:	Building Pile/Foundation Evaluation, City Place Santa Clara
Action Type:	Other Regulatory Actions
Action:	Staff Letter
Action Date:	12/9/2020
Received Issue Date:	12/9/2020
Doc Link:	https://geotracker.waterboards.ca.gov/view_documents?global_id=L10006514573&enforcement_id=6453251&temptable=ENFORCEMENT
Title Description Comment:	Approval of Proposed EMP
Action Type:	Response Requested - Reports
Action:	Monitoring Report - Semi-Annually
Action Date:	1/31/2020
Received Issue Date:	1/31/2020
Doc Link:	https://geotracker.waterboards.ca.gov/view_documents_all?global_id=L10006514573&doc_id=6014997
Title Description Comment:	
Action Type:	Other Regulatory Actions
Action:	Staff Letter
Action Date:	5/3/2019
Received Issue Date:	5/3/2019
Doc Link:	https://geotracker.waterboards.ca.gov/view_documents?global_id=L10006514573&enforcement_id=6402129&temptable=ENFORCEMENT
Title Description Comment:	LEA Third-Party Review Follow-up correspondence on Revised Test Pile Report. Email correspondence is from Barry Milstone of Milstone Geotechnical.
Action Type:	Enforcement/Orders
Action:	PFAS Order - #WQ 2019-0006-DWQ
Action Date:	3/20/2019
Received Issue Date:	3/20/2019
Doc Link:	https://geotracker.waterboards.ca.gov/view_documents?global_id=L10006514573&enforcement_id=6396568&temptable=ENFORCEMENT
Title Description Comment:	WATER CODE SECTION 13267 ORDER FOR THE DETERMINATION OF THE PRESENCE OF PER- AND POLYFLUOROALKYL SUBSTANCES, ORDER WQ 2019-0006-DWQ
Action Type:	Other Regulatory Actions
Action:	Technical Correspondence / Assistance / Other
Action Date:	8/31/2018
Received Issue Date:	8/31/2018
Doc Link:	https://geotracker.waterboards.ca.gov/view_documents?global_id=L10006514573&enforcement_id=6368645&temptable=ENFORCEMENT
Title Description Comment:	Third-Party Review of Test Pile Reports, Parcel 4, and Regional Water Board Comments
Action Type:	Other Regulatory Actions
Action:	Staff Letter
Action Date:	10/19/2021
Received Issue Date:	10/19/2021
Doc Link:	https://geotracker.waterboards.ca.gov/view_documents?global_id=L10006514573&enforcement_id=6478720&temptable=ENFORCEMENT
Title Description Comment:	Tasman Block Env. Investigation Concurrence
Action Type:	Other Regulatory Actions
Action:	Staff Letter
Action Date:	3/29/2021
Received Issue Date:	3/29/2021
Doc Link:	https://geotracker.waterboards.ca.gov/view_documents?global_id=L10006514573&enforcement_id=6461630&temptable=ENFORCEMENT
Title Description Comment:	Concurrence with Final Work Plan for Environmental Testing at Cased Displacement Test Pile
Action Type:	Other Regulatory Actions
Action:	Staff Letter
Action Date:	8/30/2019
Received Issue Date:	8/30/2019
Doc Link:	https://geotracker.waterboards.ca.gov/view_documents?global_id=L10006514573&enforcement_id=6413706&temptable=ENFORCEMENT
Title Description Comment:	Staff Comments on August 23, 2019 Revised Work Plan - Environmental Testing at Cased CFA Test Pile, and Response to Regional Water Quality Control Board Comments on Work Plan -2 August 2019
Action Type:	Other Regulatory Actions
Action:	Site Visit / Inspection / Sampling

Action Date: 7/22/2019
Received Issue Date: 7/22/2019
Doc Link:
Title Description Comment: Site Inspection - Staff observed proposed locations for new pile penetration tests around the Test Pad 1 area. Staff noted some discrepancies with the array marked on the ground versus the ones on the map provided. Staff followed up with discussions with the LEA (Santa Clara County Environmental Health) to provide comments on the proposal.

Action Type: Response Requested - Other
Action: Correspondence
Action Date: 4/11/2019
Received Issue Date: 4/11/2019
Doc Link: https://geotracker.waterboards.ca.gov/view_documents_all?global_id=L10006514573&doc_id=5991387
Title Description Comment: LEA Third-Party Review of Revised Test Pile Report

Action Type: Other Regulatory Actions
Action: Annual Estimation Letter
Action Date: 7/20/2018
Received Issue Date: 7/20/2018
Doc Link: https://geotracker.waterboards.ca.gov/view_documents?global_id=L10006514573&enforcement_id=6364492&temptable=ENFORCEMENT
Title Description Comment: Annual Estimate for SCP Cost Recovery Oversight

Action Type: Other Regulatory Actions
Action: Staff Letter
Action Date: 6/6/2018
Received Issue Date: 6/6/2018
Doc Link: https://geotracker.waterboards.ca.gov/view_documents?global_id=L10006514573&enforcement_id=6361614&temptable=ENFORCEMENT
Title Description Comment: Email correspondence - Response to comments on Preliminary Comments on Penetration Evaluation Memo

Action Type: Other Regulatory Actions
Action: Staff Letter
Action Date: 3/5/2018
Received Issue Date: 3/5/2018
Doc Link: https://geotracker.waterboards.ca.gov/view_documents?global_id=L10006514573&enforcement_id=6350589&temptable=ENFORCEMENT
Title Description Comment: Conditional Concurrence of Revised Work Plan for Supplemental Penetration Evaluation

Action Type: Other Regulatory Actions
Action: Annual Estimation Letter
Action Date: 1/23/2017
Received Issue Date: 1/23/2017
Doc Link: https://geotracker.waterboards.ca.gov/view_documents?global_id=L10006514573&enforcement_id=6309313&temptable=ENFORCEMENT
Title Description Comment: Revised Annual Estimate for SCP Cost Recovery Oversight

Action Type: Other Regulatory Actions
Action: Staff Letter
Action Date: 3/28/2016
Received Issue Date: 3/28/2016
Doc Link: https://geotracker.waterboards.ca.gov/view_documents?global_id=L10006514573&enforcement_id=6282167&temptable=ENFORCEMENT
Title Description Comment: Email response to Proposed LFG VOC Vapor Sampling Work Plan

Action Type: Other Regulatory Actions
Action: Staff Letter
Action Date: 1/6/2016
Received Issue Date: 1/6/2016
Doc Link: https://geotracker.waterboards.ca.gov/view_documents?global_id=L10006514573&enforcement_id=6271750&temptable=ENFORCEMENT
Title Description Comment: Regional Board Comments on Revised Draft Work Plan for Parcel 4 Geotechnical Investigation Work Plan

Action Type: Other Regulatory Actions
Action: Site Visit / Inspection / Sampling
Action Date: 12/16/2015
Received Issue Date: 12/16/2015
Doc Link:
Title Description Comment: Site Inspection - Parcel 4 and 3/6 When staff looked at the flow in San Tomas Aquino Creek, it was clearly flowing

south (tidal influx). This means that surface water sample detections might not be representative of clearly upgradient or downgradient sources. The pond at Parcel 4 appeared to have a plastic liner, which was exposed along some of the shoreline. The integrity of the liner is unknown, as well as whether the water level could, at some point in time or location, overtop the liner. On top of the southern slope of Parcel 3/6, there were squirrels and a number of borings from rodents into the surface. At a number of locations in Parcel 4 and 3/6, there were stormwater drainage grates in low spots to prevent ponding. The stormwater system (pipeline layout and backfill material) needs to be located to understand where potential vertical and horizontal preferential pathways might exist for landfill gas migration. Whether this could impact the effectiveness of the proposed replacement landfill gas extraction system or the results of the pilot tests should be assessed. Presumably, these drain lines will not be deep enough to intersect groundwater/leachate, but that should be confirmed.

Action Type: Other Regulatory Actions
Action: Staff Letter
Action Date: 6/17/2015
Received Issue Date: 6/17/2015
Doc Link: https://geotracker.waterboards.ca.gov/view_documents?global_id=L10006514573&enforcement_id=6265350&temptable=ENFORCEMENT
Title Description Comment: Comments on Draft Feasibility Study of Groundwater Remediation Alternatives

Action Type: Other Regulatory Actions
Action: Staff Letter
Action Date: 2/23/2015
Received Issue Date: 2/23/2015
Doc Link: https://geotracker.waterboards.ca.gov/view_documents?global_id=L10006514573&enforcement_id=6265374&temptable=ENFORCEMENT
Title Description Comment: Comments on Draft Site Investigation and Environmental Risk Assessment Report, City of Santa Clara

Action Type: Response Requested - Reports
Action: CEQA Reports
Action Date: 7/30/2014
Received Issue Date: 7/30/2014
Doc Link: https://geotracker.waterboards.ca.gov/view_documents_all?global_id=L10006514573&doc_id=5868722
Title Description Comment: Notice of Preparation of an Environmental Impact Report for the City Place Santa Clara Project

Action Type: Response Requested - Workplans
Action: Other Workplan
Action Date: 7/29/2014
Received Issue Date: 7/29/2014
Doc Link: https://geotracker.waterboards.ca.gov/view_documents_all?global_id=L10006514573&doc_id=5868708
Title Description Comment: Work Plan for Phase 2 Landfill Gas Characterization, Santa Clara All Purpose Landfill

Action Type: Other Regulatory Actions
Action: Staff Letter
Action Date: 3/21/2014
Received Issue Date: 3/21/2014
Doc Link: https://geotracker.waterboards.ca.gov/view_documents?global_id=L10006514573&enforcement_id=6265359&temptable=ENFORCEMENT
Title Description Comment: Response to Draft Work Plan for Landfill Gas Characterization for City of Santa Clara - All Purpose Landfill

Action Type: Other Regulatory Actions
Action: Technical Correspondence / Assistance / Other
Action Date: 2/13/2014
Received Issue Date: 2/13/2014
Doc Link: https://geotracker.waterboards.ca.gov/view_documents?global_id=L10006514573&enforcement_id=6193801&temptable=ENFORCEMENT
Title Description Comment: Draft Work Plan Landfill Gas Characterization

Action Type: Other Regulatory Actions
Action: Staff Letter
Action Date: 5/20/2022
Received Issue Date: 5/20/2022
Doc Link: https://geotracker.waterboards.ca.gov/view_documents?global_id=L10006514573&enforcement_id=6495143&temptable=ENFORCEMENT
Title Description Comment: Comments on Draft Closure Plan

Action Type: Response Requested - Other
Action: Other Report / Document
Action Date: 3/30/2022
Received Issue Date: 3/30/2022
Doc Link: https://geotracker.waterboards.ca.gov/view_documents_all?global_id=L10006514573&doc_id=6080154

Title Description Comment: Peer Review Seismic Design Approach Phase 2

Action Type: Other Regulatory Actions
Action: Annual Estimation Letter
Action Date: 6/30/2020
Received Issue Date: 6/30/2020
Doc Link: https://geotracker.waterboards.ca.gov/view_documents?global_id=L10006514573&enforcement_id=6439902&temptable=ENFORCEMENT
Title Description Comment: CR Account 2020573: Santa Clara All-Purpose Landfill- SCP Cost Recovery Oversight Annual Estimate, FY 20-21

Action Type: Other Regulatory Actions
Action: Staff Letter
Action Date: 8/13/2019
Received Issue Date: 8/13/2019
Doc Link: https://geotracker.waterboards.ca.gov/view_documents?global_id=L10006514573&enforcement_id=6417399&temptable=ENFORCEMENT
Title Description Comment: Water Board Staff Comments on the Work Plan for Environmental Testing at Cased CFA Test Pile

Action Type: Other Regulatory Actions
Action: Annual Estimation Letter
Action Date: 6/28/2019
Received Issue Date: 6/28/2019
Doc Link: https://geotracker.waterboards.ca.gov/view_documents?global_id=L10006514573&enforcement_id=6408115&temptable=ENFORCEMENT
Title Description Comment: Annual Estimate for SCP Cost Recovery Oversight

Action Type: Other Regulatory Actions
Action: Staff Letter
Action Date: 7/26/2018
Received Issue Date: 7/26/2018
Doc Link: https://geotracker.waterboards.ca.gov/view_documents?global_id=L10006514573&enforcement_id=6367384&temptable=ENFORCEMENT
Title Description Comment: Regional Board Staff comments on 7/23/2018 Provision 5 Field Work Update by Langan and proposed alternative solution

Action Type: Other Regulatory Actions
Action: Staff Letter
Action Date: 6/29/2018
Received Issue Date: 6/29/2018
Doc Link: https://geotracker.waterboards.ca.gov/view_documents?global_id=L10006514573&enforcement_id=6362784&temptable=ENFORCEMENT
Title Description Comment: Concurrence with Addendum, Proposed Drilling Locations, Provision 5 Landfill Penetration Evaluation Work Plan.

Action Type: Other Regulatory Actions
Action: Site Visit / Inspection / Sampling
Action Date: 12/21/2017
Received Issue Date: 12/21/2017
Doc Link:
Title Description Comment: Site Inspection and meeting. Site inspection to check test pile locations for landfill penetration evaluation at the request of responsible party consultants. Staff also noted ponding in one location on Parcel 4 and additional tears in the liner below the high water line at the Parcel 4 pond.

Action Type: Enforcement/Orders
Action: Waste Discharge Requirements - #17-021
Action Date: 5/10/2017
Received Issue Date: 5/10/2017
Doc Link: https://geotracker.waterboards.ca.gov/view_documents?global_id=L10006514573&enforcement_id=6320213&temptable=ENFORCEMENT
Title Description Comment: Order No. R2-2017-0021 - Updated Waste Discharge Requirements and Rescission of Order No. R2-2002-0008

Action Type: Enforcement/Orders
Action: Waste Discharge Requirements
Action Date: 3/17/2017
Received Issue Date: 3/17/2017
Doc Link: https://geotracker.waterboards.ca.gov/view_documents?global_id=L10006514573&enforcement_id=6314711&temptable=ENFORCEMENT
Title Description Comment: Tentative Order - Updated Waste Discharge Requirements for Santa Clara All-Purpose disposal site

Action Type: Other Regulatory Actions
Action: Annual Estimation Letter

Action Date:	8/12/2016
Received Issue Date:	8/12/2016
Doc Link:	https://geotracker.waterboards.ca.gov/view_documents?global_id=L10006514573&enforcement_id=6295004&temptable=ENFORCEMENT
Title Description Comment:	Annual Estimate for SCP Cost Recovery Oversight
Action Type:	Other Regulatory Actions
Action:	Staff Letter
Action Date:	2/10/2016
Received Issue Date:	2/10/2016
Doc Link:	https://geotracker.waterboards.ca.gov/view_documents?global_id=L10006514573&enforcement_id=6275362&temptable=ENFORCEMENT
Title Description Comment:	Concurrence with Revised Geotechnical Work Plan, City Place Santa Clara
Action Type:	Response Requested - Reports
Action:	CAP/RAP - Other Report
Action Date:	12/15/2015
Received Issue Date:	12/15/2015
Doc Link:	https://geotracker.waterboards.ca.gov/view_documents_all?global_id=L10006514573&doc_id=5871563
Title Description Comment:	Draft Landfill Gas Collection Pilot Test Work Plan, City Place Santa Clara
Action Type:	Other Regulatory Actions
Action:	Staff Letter
Action Date:	9/18/2015
Received Issue Date:	9/18/2015
Doc Link:	https://geotracker.waterboards.ca.gov/view_documents?global_id=L10006514573&enforcement_id=6261040&temptable=ENFORCEMENT
Title Description Comment:	Conditional Concurrence with Revised Draft Post-Closure Land Use Plan. As of 11/24/2015, the Draft PCLUP document is located at: http://www.santaclaraca.gov/government/departments/planning-inspection/planning-division/ceqa-documents
Action Type:	Response Requested - Reports
Action:	Risk Assessment Report
Action Date:	1/23/2015
Received Issue Date:	1/23/2015
Doc Link:	https://geotracker.waterboards.ca.gov/view_documents_all?global_id=L10006514573&doc_id=5868755
Title Description Comment:	Draft Site Investigation, Environmental Risk Assessment, Part 2 of 2
Action Type:	Other Regulatory Actions
Action:	Staff Letter
Action Date:	7/10/2014
Received Issue Date:	7/10/2014
Doc Link:	https://geotracker.waterboards.ca.gov/view_documents?global_id=L10006514573&enforcement_id=6265361&temptable=ENFORCEMENT
Title Description Comment:	Concurrence with Geotechnical Field Exploration Work Plan, City of Santa Clara - All Purpose Landfill
Action Type:	Other Regulatory Actions
Action:	Staff Letter
Action Date:	6/28/2013
Received Issue Date:	6/28/2013
Doc Link:	https://geotracker.waterboards.ca.gov/view_documents?global_id=L10006514573&enforcement_id=6166535&temptable=ENFORCEMENT
Title Description Comment:	Annual Estimate Letter for Cost Recovery
Action Type:	Enforcement/Orders
Action:	Waste Discharge Requirements - #R2-2002-0008
Action Date:	1/23/2002
Received Issue Date:	1/23/2002
Doc Link:	https://geotracker.waterboards.ca.gov/view_documents?global_id=L10006514573&enforcement_id=6367801&temptable=ENFORCEMENT
Title Description Comment:	Updated Waste Discharge Requirement
Action Type:	Response Requested - Workplans
Action:	Tank Removal Workplan
Action Date:	1/24/1995
Received Issue Date:	1/24/1995
Doc Link:	https://geotracker.waterboards.ca.gov/view_documents_all?global_id=L10006514573&doc_id=5826776
Title Description Comment:	REPORT OF FINDINGS UST REMOVAL, 5500 LAFAYETTE ST., SANTA CLARA

Action Type: Other Regulatory Actions
Action: Annual Estimation Letter
Action Date: 9/28/2021
Received Issue Date: 9/28/2021
Doc Link: https://geotracker.waterboards.ca.gov/view_documents?global_id=L10006514573&enforcement_id=6477167&temptable=ENFORCEMENT
Title Description Comment: FY 21-22 ANNUAL ESTIMATION LETTER

Action Type: Other Regulatory Actions
Action: Staff Letter
Action Date: 6/30/2021
Received Issue Date: 6/30/2021
Doc Link: https://geotracker.waterboards.ca.gov/view_documents?global_id=L10006514573&enforcement_id=6470235&temptable=ENFORCEMENT
Title Description Comment: Comments on EMP and Amended Report of Waste Discharge

Action Type: Other Regulatory Actions
Action: Staff Letter
Action Date: 4/1/2021
Received Issue Date: 4/1/2021
Doc Link: https://geotracker.waterboards.ca.gov/view_documents?global_id=L10006514573&enforcement_id=6461631&temptable=ENFORCEMENT
Title Description Comment: Concurrence with Detection Monitoring Program (DMP)

Action Type: Other Regulatory Actions
Action: Site Visit / Inspection / Sampling
Action Date: 3/23/2018
Received Issue Date: 3/23/2018
Doc Link:
Title Description Comment: Site inspection of Penetration Evaluation implementation Staff observed the soil core laid out from the exploratory soil boring adjacent to Test Pad 2. Refuse was observed from about 12 to 24 feet. At least one sandy zone below the refuse was identified by the onsite geologist. The soil boring appeared to be about 20-25 feet from the nearest test piles (A9 and A11). The geologist onsite noted some grout fragments mixed in the recovered core at a depth of about 40 feet (the adjacent piles are 58 feet deep). Also, from 50 to 65 feet, there was only 5 feet of soil recovery. This may be a significant data gap if no other water-bearing zone is identified below refuse. At the time of observation, there was no free water in the boring, although the sonic casing was still in the hole to the total depth, which would inhibit water infiltration except through the bottom of the casing. In the refuse was a newspaper with a date in October 1968, hence dating the refuse in this area. Staff also observed post-drilling cleanup at Test Pad 1A/1B area. There was a lot of ponding from the recent rain and deep mud ruts. There may also have been tire damage to an irrigation valve box, though it wasn't known if this was a cause of water ponding on the surface. Small areas of ponding were noticed elsewhere on Parcel 4.

Action Type: Other Regulatory Actions
Action: Staff Letter
Action Date: 2/1/2018
Received Issue Date: 2/1/2018
Doc Link: https://geotracker.waterboards.ca.gov/view_documents?global_id=L10006514573&enforcement_id=6348338&temptable=ENFORCEMENT
Title Description Comment: Final Responses on Penetration Evaluation Work Plan January 3, 2018, Memo

Action Type: Other Regulatory Actions
Action: Staff Letter
Action Date: 12/8/2017
Received Issue Date: 12/8/2017
Doc Link: https://geotracker.waterboards.ca.gov/view_documents?global_id=L10006514573&enforcement_id=6361697&temptable=ENFORCEMENT
Title Description Comment: Email correspondence - Preliminary Comments on Leachate Evaluation Report

Action Type: Other Regulatory Actions
Action: Site Visit / Inspection / Sampling
Action Date: 9/21/2016
Received Issue Date: 9/21/2016
Doc Link:
Title Description Comment: Site Inspection of Test Piles. Inspected the drilling of DDP test pile #T7 and a couple associated reaction piles. Some landfill debris appears to be dragged to the bottom of the hole by the drill bit. Depths to the top and bottom of the landfill are estimates at best. Occasional whiffs of landfill gas were noticeable during drilling. The only soil cuttings came from the 4' pilot auger hole and minor material that adhered to the drill stem above the bowled-out bit, which included some landfill debris. The nearest boring log to this location is at least 100' away. The estimated depth to the base of the landfill here was 22' and total drilled depth was 47'. Spoils are piled on plastic with a plastic cover and labeled by borehole (unlike spoils from APGRD test piles, which were deposited on the ground and

partially covered). The spoils pile for T12 had 20 ppm VOCs in the airspace under the cover, recorded on a portable RAE meter (0% LEL, 20.9% O2). Field staff said that when T11 was drilled, they ran out of concrete and had to abandon the hole, move 8' over and reinstall. Also pile test at TA1 hit an irrigation water line, which was repaired, but not before water ponded and seeped into the ground.

Action Type: Response Requested - Reports
Action: CAP/RAP - Feasibility Study Report
Action Date: 5/28/2015
Received Issue Date: 5/28/2015
Doc Link: https://geotracker.waterboards.ca.gov/view_documents_all?global_id=L10006514573&doc_id=5868770
Title Description Comment: Draft Feasibility Study of Groundwater Remediation Alternatives, City Place Santa Clara

Action Type: Other Regulatory Actions
Action: Staff Letter
Action Date: 3/25/2015
Received Issue Date: 3/25/2015
Doc Link: https://geotracker.waterboards.ca.gov/view_documents?global_id=L10006514573&enforcement_id=6265365&temptable=ENFORCEMENT
Title Description Comment: Comments on Draft Planning Documents for City Place Santa Clara, City of Santa Clara All Purpose Landfill

Action Type: Response Requested - Reports
Action: Engineering Design Report
Action Date: 2/27/2015
Received Issue Date: 2/27/2015
Doc Link: https://geotracker.waterboards.ca.gov/view_documents_all?global_id=L10006514573&doc_id=5868758
Title Description Comment: Landfill Cover Investigation, City Place Santa Clara

Action Type: Other Regulatory Actions
Action: Staff Letter
Action Date: 8/26/2014
Received Issue Date: 8/26/2014
Doc Link: https://geotracker.waterboards.ca.gov/view_documents?global_id=L10006514573&enforcement_id=6265353&temptable=ENFORCEMENT
Title Description Comment: Comments on Notice of Preparation (NOP) of an Environmental Impact Report (EIR) for the City Place Santa Clara Project

Action Type: Response Requested - Workplans
Action: Other Workplan
Action Date: 7/3/2014
Received Issue Date: 7/3/2014
Doc Link: https://geotracker.waterboards.ca.gov/view_documents_all?global_id=L10006514573&doc_id=5868704
Title Description Comment: Work Plan, Geotechnical Field Exploration, Santa Clara All-Purpose Landfill

Action Type: Enforcement/Orders
Action: Waste Discharge Requirements
Action Date: 12/27/1973
Received Issue Date: 12/27/1973
Doc Link: https://geotracker.waterboards.ca.gov/view_documents?global_id=L10006514573&enforcement_id=6380200&temptable=ENFORCEMENT
Title Description Comment: Order No. 73-77, Waste Discharge Requirements for City of Santa Clara Solid Waste Disposal Site

LDS Sites from GeoTracker Search - Documents (as of May 25, 2023)

Title: WORK PLAN FOR TARGETED SITE CHARACTERIZATION, SANTA CLARA ALL PURPOSE LANDFILL
Title Link: https://geotracker.waterboards.ca.gov/view_documents?global_id=L10006514573&document_id=5868828
Type: SOIL AND WATER INVESTIGATION WORKPLAN - ADDENDUM
Submitted:
Submitted By: CLEET CARLTON (REGULATOR)
Document Type: Site Documents
Document Date: 9/26/2014
Size:

Title: BUILDING PILE/FOUNDATION EVALUATION TECHNICAL MEMORANDUM, CITY OF SANTA CLARA – ALL PURPOSE LANDFILL
Title Link: https://geotracker.waterboards.ca.gov/view_documents?global_id=L10006514573&enforcement_id=6265356
Type: STAFF LETTER
Submitted:
Submitted By: CLEET CARLTON (REGULATOR)

Document Type: Site Documents
Document Date: 8/11/2014
Size:

Title: DRAFT WORK PLAN LANDFILL GAS CHARACTERIZATION
Title Link: https://geotracker.waterboards.ca.gov/view_documents?global_id=L10006514573&enforcement_id=6193801
Type: TECHNICAL CORRESPONDENCE / ASSISTANCE / OTHER
Submitted:
Submitted By: DEVENDER NARALA (REGULATOR)
Document Type: Site Documents
Document Date: 2/13/2014
Size:

Title: ORDER NO. 94-050, WASTE DISCHARGE REQUIREMENTS AND RESCISSION OF ORDER NO. 73-77
Title Link: https://geotracker.waterboards.ca.gov/view_documents?global_id=L10006514573&enforcement_id=6380193
Type: WASTE DISCHARGE REQUIREMENTS
Submitted:
Submitted By: CLEET CARLTON (REGULATOR)
Document Type: Site Documents
Document Date: 4/20/1994
Size:

Title: PROVISION 7 DETECTION MONITORING PROGRAM, SANTA CLARA ALL PURPOSE LANDFILL, SANTA CLARA, CA
Title Link: https://geotracker.waterboards.ca.gov/esi/uploads/geo_report/1152438521/L10006514573.PDF
Type: MONITORING REPORT - OTHER
Submitted:
Submitted By: LANGAN (AUTH_RP)
Document Type: Monitoring Reports
Document Date: 1/27/2021
Size: 18,236 KB

Title: 1SA19 GROUNDWATER MONITORING REPORT
Title Link: https://geotracker.waterboards.ca.gov/esi/uploads/geo_report/9017946720/L10006514573.PDF
Type: MONITORING REPORT - SEMI-ANNUALLY
Submitted:
Submitted By: WSP USA INC. (AUTH_RP)
Document Type: Monitoring Reports
Document Date: 7/31/2019
Size: 10,827 KB

Title: SECOND SEMI-ANNUAL 2018 SELF-MONITORING REPROT AND 2018 ANNUAL SUMMARY
Title Link: https://geotracker.waterboards.ca.gov/esi/uploads/geo_report/1190625131/L10006514573.PDF
Type: MONITORING REPORT - SEMI-ANNUALLY
Submitted:
Submitted By: WSP USA INC. (AUTH_RP)
Document Type: Monitoring Reports
Document Date: 1/31/2019
Size: 11,129 KB

Title: SECOND SECOND SEMIANNUAL 2015 SELF-MONITORING PROGRAM REPORT AND 2015 ANNUAL SUMMARY
Title Link: https://geotracker.waterboards.ca.gov/esi/uploads/geo_report/8022730231/L10006514573.PDF
Type: MONITORING REPORT - SEMI-ANNUALLY
Submitted:
Submitted By: WSP USA INC. (AUTH_RP)
Document Type: Monitoring Reports
Document Date: 1/22/2016
Size: 11,283 KB

Title: 1SA12 MONITORING REPORT
Title Link: https://geotracker.waterboards.ca.gov/esi/uploads/geo_report/7681531786/L10006514573.PDF
Type: MONITORING REPORT - SEMI-ANNUALLY
Submitted:
Submitted By: WSP USA INC. (AUTH_RP)
Document Type: Monitoring Reports
Document Date: 7/31/2012*
Size: 4,018 KB

Title: 2006SEMI1
Title Link: https://geotracker.waterboards.ca.gov/esi/uploads/geo_report/4107038199/L10006514573.PDF
Type: MONITORING REPORT - SEMI-ANNUALLY
Submitted:
Submitted By: SUSAN WATERMAN (AUTH_RP)
Document Type: Monitoring Reports
Document Date: 4/28/2006
Size: 6,788 KB

Title: DRAFT SITE INVESTIGATION, ENVIRONMENTAL RISK ASSESSMENT, PART 1 OF 2
Title Link: https://geotracker.waterboards.ca.gov/view_documents?global_id=L10006514573&document_id=5868752
Type: RISK ASSESSMENT REPORT
Submitted:
Submitted By: CLEET CARLTON (REGULATOR)
Document Type: Site Documents
Document Date: 1/23/2015
Size:

Title: COMMENTS ON NOTICE OF PREPARATION (NOP) OF AN ENVIRONMENTAL IMPACT REPORT (EIR) FOR THE CITY PLACE SANTA CLARA PROJECT
Title Link: https://geotracker.waterboards.ca.gov/view_documents?global_id=L10006514573&enforcement_id=6265353
Type: STAFF LETTER
Submitted:
Submitted By: CLEET CARLTON (REGULATOR)
Document Type: Site Documents
Document Date: 8/26/2014
Size:

Title: ALL PURPOSE LANDFILL SWAT REPORTS, CITY OF SANTA CLARA
Title Link: https://geotracker.waterboards.ca.gov/view_documents?global_id=L10006514573&document_id=5791188
Type: SITE ASSESSMENT REPORT
Submitted:
Submitted By: DEVENDER NARALA (REGULATOR)
Document Type: Site Documents
Document Date: 5/17/1993
Size:

Title: ORDER NO. 73-77, WASTE DISCHARGE REQUIREMENTS FOR CITY OF SANTA CLARA SOLID WASTE DISPOSAL SITE
Title Link: https://geotracker.waterboards.ca.gov/view_documents?global_id=L10006514573&enforcement_id=6380200
Type: WASTE DISCHARGE REQUIREMENTS
Submitted:
Submitted By: CLEET CARLTON (REGULATOR)
Document Type: Site Documents
Document Date: 12/27/1973
Size:

Title: SECOND SEMI-ANNUAL 2019 SELF-MONITORING REPORT AND 2019 ANNUAL SUMMARY
Title Link: https://geotracker.waterboards.ca.gov/esi/uploads/geo_report/7367819011/L10006514573.PDF
Type: MONITORING REPORT - SEMI-ANNUALLY
Submitted:
Submitted By: WSP USA INC. (AUTH_RP)
Document Type: Monitoring Reports
Document Date: 1/31/2020
Size: 17,492 KB

Title: 1SA18 GROUNDWATER MONITORING REPORT
Title Link: https://geotracker.waterboards.ca.gov/esi/uploads/geo_report/5600262582/L10006514573.PDF
Type: MONITORING REPORT - SEMI-ANNUALLY
Submitted:
Submitted By: WSP USA INC. (AUTH_RP)
Document Type: Monitoring Reports
Document Date: 7/31/2018
Size: 7,011 KB

Title: SECOND SEMIANNUAL 2016 / 2016 ANNUAL REPORT SELF-MONITOIRNG PROGRAM REPORT AND 5-YR COC MONITORING
Title Link: https://geotracker.waterboards.ca.gov/esi/uploads/geo_report/1537935256/L10006514573.PDF
Type: MONITORING REPORT - SEMI-ANNUALLY

Submitted:
Submitted By: WSP USA INC. (AUTH_RP)
Document Type: Monitoring Reports
Document Date: 1/23/2017
Size: 15,867 KB

Title: FIRST SEMIANNUAL 2010 SELF-MONITORING PROGRAM REPORT
Title Link: https://geotracker.waterboards.ca.gov/esi/uploads/geo_report/2941977262/L10006514573.PDF
Type: MONITORING REPORT - SEMI-ANNUALLY
Submitted:
Submitted By: WSP USA INC. (AUTH_RP)
Document Type: Monitoring Reports
Document Date: 7/31/2010*
Size: 4,188 KB

Title: 2006SEMI2
Title Link: https://geotracker.waterboards.ca.gov/esi/uploads/geo_report/8679410636/L10006514573.PDF
Type: MONITORING REPORT - SEMI-ANNUALLY
Submitted:
Submitted By: SUSAN WATERMAN (AUTH_RP)
Document Type: Monitoring Reports
Document Date: 10/31/2006
Size: 12,816 KB

Title: PEER REVIEW OF THE SEISMIC DESIGN APPROACH FOR PHASE 2, RELATED SANTA CLARA LANDFILL DEVELOPMENT, SANTA CLARA, CA
Title Link: https://geotracker.waterboards.ca.gov/view_documents?global_id=L10006514573&enforcement_id=6520905
Type: RESPONSE TO COMMENTS
Submitted:
Submitted By: VIC PAL (REGULATOR)
Document Type: Site Documents
Document Date: 12/30/2022
Size:

Title: DRAFT MEMO RE: WELL B-1 REPAIR, RELATED SANTA CLARA DEVELOPMENT, 5500 LAFAYETTE STREET
Title Link: https://geotracker.waterboards.ca.gov/esi/uploads/geo_report/6243090987/L10006514573.PDF
Type: OTHER REPORT / DOCUMENT
Submitted:
Submitted By: LANGAN (AUTH_RP)
Document Type: Site Documents
Document Date: 9/8/2022
Size: 203 KB

Title: WELL DESTRUCTION REPORT SANTA CLARA ALL PURPOSE LANDFILL SANTA CLARA, CALIFORNIA
Title Link: https://geotracker.waterboards.ca.gov/esi/uploads/geo_report/9613238871/L10006514573.PDF
Type: WELL DESTRUCTION REPORT
Submitted:
Submitted By: LANGAN (AUTH_RP)
Document Type: Site Documents
Document Date: 4/27/2022*
Size: 365,104 KB

Title: 1SA21 SUMMARY REPORT FOR THE LANDFILL GCCS
Title Link: https://geotracker.waterboards.ca.gov/esi/uploads/geo_report/4034447431/L10006514573.PDF
Type: OTHER REPORT / DOCUMENT
Submitted:
Submitted By: WSP USA INC. (AUTH_RP)
Document Type: Site Documents
Document Date: 7/13/2021*
Size: 7,763 KB

Title: TAB E (REVISED) - LANGAN MEMO_PARCEL 4 TEMPORARY ROAD SLOPE STABILITY MEMORANDUM_RWQCB REVISED EAC PACKAGE TABS
Title Link: https://geotracker.waterboards.ca.gov/esi/uploads/geo_report/6554040014/L10006514573.PDF
Type: OTHER REPORT / DOCUMENT
Submitted:
Submitted By: LANGAN (AUTH_RP)
Document Type: Site Documents
Document Date: 4/25/2019

Size:	1,087 KB
Title:	TAB D (RESISED) - LANGAN TECHNICAL MEMO FOR TEMP ROAD SETTLEMENT_RWQCB REVISED EAC PACKAGE TABS
Title Link:	https://geotracker.waterboards.ca.gov/esi/uploads/geo_report/1248440682/L10006514573.PDF
Type:	OTHER REPORT / DOCUMENT
Submitted:	
Submitted By:	LANGAN (AUTH_RP)
Document Type:	Site Documents
Document Date:	4/25/2019
Size:	1,408 KB
Title:	PHASE I FIELD INVESTIGATION RESULTS AND PROPOSED MONITORING LOCATIONS, PROVISION 5 LANDFILL PENETRATION EVALUATION
Title Link:	https://geotracker.waterboards.ca.gov/esi/uploads/geo_report/2221142709/L10006514573.PDF
Type:	OTHER REPORT / DOCUMENT
Submitted:	
Submitted By:	LANGAN (AUTH_RP)
Document Type:	Site Documents
Document Date:	5/7/2018
Size:	24,790 KB
Title:	UNACCEPTABLE WORK PLAN FOR SUPPLEMENTAL PENETRATION EVALUATION, CITY PLACE SANTA CLARA
Title Link:	https://geotracker.waterboards.ca.gov/view_documents?global_id=L10006514573&enforcement_id=6342404
Type:	STAFF LETTER
Submitted:	
Submitted By:	CLEET CARLTON (REGULATOR)
Document Type:	Site Documents
Document Date:	12/1/2017
Size:	
Title:	SITE INSPECTION
Title Link:	https://geotracker.waterboards.ca.gov/view_documents?global_id=L10006514573&enforcement_id=6523545
Type:	SITE VISIT / INSPECTION / SAMPLING
Submitted:	
Submitted By:	NATHAN VEALE (REGULATOR)
Document Type:	Site Documents
Document Date:	1/17/2023
Size:	
Title:	2SA21 SUMMARY REPORT FOR THE LANDFILL GCCS
Title Link:	https://geotracker.waterboards.ca.gov/esi/uploads/geo_report/4529106855/L10006514573.PDF
Type:	OTHER REPORT / DOCUMENT
Submitted:	
Submitted By:	WSP USA INC. (AUTH_RP)
Document Type:	Site Documents
Document Date:	1/27/2022
Size:	7,774 KB
Title:	TASMAN BLOCK ENV. INVESTIGATION CONCURRENCE
Title Link:	https://geotracker.waterboards.ca.gov/view_documents?global_id=L10006514573&enforcement_id=6478720
Type:	STAFF LETTER
Submitted:	
Submitted By:	NATHAN VEALE (REGULATOR)
Document Type:	Site Documents
Document Date:	10/19/2021
Size:	
Title:	FY 21-22 ANNUAL ESTIMATION LETTER
Title Link:	https://geotracker.waterboards.ca.gov/view_documents?global_id=L10006514573&enforcement_id=6477167
Type:	ANNUAL ESTIMATION LETTER
Submitted:	
Submitted By:	NATHAN VEALE (REGULATOR)
Document Type:	Site Documents
Document Date:	9/28/2021
Size:	
Title:	TAB E - 190620 - SCLF 2019 ISO SETTLEMENT-F1_SANTA CLARA CITY CENTER, SANTA CLARA, CA

Title Link: https://geotracker.waterboards.ca.gov/esi/uploads/geo_report/7375845789/L10006514573.PDF
Type: OTHER REPORT / DOCUMENT
Submitted:
Submitted By: LANGAN (AUTH_RP)
Document Type: Site Documents
Document Date: 6/12/2019
Size: 4,294 KB

Title: 2SA18 SUMMARY REPORT FOR THE LANDFILL GCCS
Title Link: https://geotracker.waterboards.ca.gov/esi/uploads/geo_report/7733258187/L10006514573.PDF
Type: OTHER REPORT / DOCUMENT
Submitted:
Submitted By: WSP USA INC. (AUTH_RP)
Document Type: Site Documents
Document Date: 1/30/2019
Size: 7,307 KB

Title: FOLLOW-UP CORRESPONDENCES TO REGIONAL BOARD STAFF RECOMMENDATIONS FOR ALTERNATE PILE PENETRATION EVALUATION
Title Link: https://geotracker.waterboards.ca.gov/view_documents?global_id=L10006514573&enforcement_id=6367387
Type: STAFF LETTER
Submitted:
Submitted By: CLEET CARLTON (REGULATOR)
Document Type: Site Documents
Document Date: 7/31/2018
Size:

Title: EMAIL CORRESPONDENCE - PRELIMINARY COMMENTS ON PENETRATION EVALUATION MEMO
Title Link: https://geotracker.waterboards.ca.gov/view_documents?global_id=L10006514573&enforcement_id=6361232
Type: STAFF LETTER
Submitted:
Submitted By: CLEET CARLTON (REGULATOR)
Document Type: Site Documents
Document Date: 5/18/2018
Size:

Title: PART II_SUMMARY OF ENVIRONMENTAL TESTING AT CASED CONTINUOUS FLIGHT AUGER (CCFA) TEST PILE INSTALLATIONS
Title Link: https://geotracker.waterboards.ca.gov/esi/uploads/geo_report/1456606388/L10006514573.PDF
Type: MEETING NOTES
Submitted:
Submitted By: LANGAN (AUTH_RP)
Document Type: Site Documents
Document Date: 3/20/2020*
Size: 97,629 KB

Title: STAFF COMMENTS ON AUGUST 23, 2019 REVISED WORK PLAN - ENVIRONMENTAL TESTING AT CASED CFA TEST PILE, AND RESPONSE TO REGIONAL WATER QUALITY CONTROL BOARD COMMENTS ON WORK PLAN –2 AUGUST 2019
Title Link: https://geotracker.waterboards.ca.gov/view_documents?global_id=L10006514573&enforcement_id=6413706
Type: STAFF LETTER
Submitted:
Submitted By: CLEET CARLTON (REGULATOR)
Document Type: Site Documents
Document Date: 8/30/2019
Size:

Title: WORK PLAN ENVIRONMENTAL TESTING AT CASED CFA TEST PILE, CITY PLACE SANTA CLARA, CA
Title Link: https://geotracker.waterboards.ca.gov/esi/uploads/geo_report/7032303094/L10006514573.PDF
Type: OTHER REPORT / DOCUMENT
Submitted:
Submitted By: LANGAN (AUTH_RP)
Document Type: Site Documents
Document Date: 8/2/2019
Size: 1,412 KB

Title: 1SA19 SUMMARY REPORT FOR THE LANDFILL GCCS
Title Link: https://geotracker.waterboards.ca.gov/esi/uploads/geo_report/5398278295/L10006514573.PDF
Type: OTHER REPORT / DOCUMENT

Submitted:
Submitted By: WSP USA INC. (AUTH_RP)
Document Type: Site Documents
Document Date: 7/18/2019
Size: 7,609 KB

Title: WORK PLAN FOR SUPPLEMENTAL LEACHATE EVALUATION, SANTA CLARA ALL-PURPOSE LANDFILL, SANTA CLARA, CA
Title Link: https://geotracker.waterboards.ca.gov/esi/uploads/geo_report/6590387165/L10006514573.PDF
Type: WORK PLAN
Submitted:
Submitted By: LANGAN (AUTH_RP)
Document Type: Site Documents
Document Date: 6/27/2017
Size: 10,407 KB

Title: COMMENTS ON REVISED FINAL POST CLOSURE LAND USE PLAN
Title Link: https://geotracker.waterboards.ca.gov/view_documents?global_id=L10006514573&enforcement_id=6306374
Type: STAFF LETTER
Submitted:
Submitted By: CLEET CARLTON (REGULATOR)
Document Type: Site Documents
Document Date: 12/9/2016
Size:

Title: PART 1_COVER LETTER FOR REVISED FINAL PCLUP
Title Link: https://geotracker.waterboards.ca.gov/esi/uploads/geo_report/7149454474/L10006514573.PDF
Type: OTHER REPORT / DOCUMENT
Submitted:
Submitted By: LANGAN (AUTH_RP)
Document Type: Site Documents
Document Date: 11/17/2016
Size: 441 KB

Title: PART 3A_REVISED FINAL PCLUP REPORT_APPENDIX C_PAGES 1 THRU 28
Title Link: https://geotracker.waterboards.ca.gov/esi/uploads/geo_report/4919527053/L10006514573.PDF
Type: REPORT
Submitted:
Submitted By: LANGAN (AUTH_RP)
Document Type: Site Documents
Document Date: 11/17/2016
Size: 27,050 KB

Title: CONDITIONAL CONCURRENCE WITH REVISED DRAFT POST-CLOSURE LAND USE PLAN.
Title Link: https://geotracker.waterboards.ca.gov/view_documents?global_id=L10006514573&enforcement_id=6261040
Type: STAFF LETTER
Submitted:
Submitted By: CLEET CARLTON (REGULATOR)
Document Type: Site Documents
Document Date: 9/18/2015
Size:

Title: MEMORANDUM - POTENTIAL HISTORIC DRUM DISPOSAL AT PARCEL 4 FOR CITY OF SANTA CLARA ALL PURPOSE LANDFILL
Title Link: https://geotracker.waterboards.ca.gov/view_documents?global_id=L10006514573&enforcement_id=6265352
Type: STAFF LETTER
Submitted:
Submitted By: CLEET CARLTON (REGULATOR)
Document Type: Site Documents
Document Date: 7/27/2015
Size:

Title: DRAFT FEASIBILITY STUDY OF GROUNDWATER REMEDIATION ALTERNATIVES, CITY PLACE SANTA CLARA
Title Link: https://geotracker.waterboards.ca.gov/view_documents?global_id=L10006514573&document_id=5868770
Type: CAP/RAP - FEASIBILITY STUDY REPORT
Submitted:
Submitted By: CLEET CARLTON (REGULATOR)
Document Type: Site Documents

Document Date: 5/28/2015
Size:

Title: REVISED CONTINGENCY PLAN, SANTA CLARA ALL-PURPOSE LANDFILL, 5155 STARS AND STRIPES DRIVE, SANTA CLARA, CA
Title Link: https://geotracker.waterboards.ca.gov/esi/uploads/geo_report/3453515827/L10006514573.PDF
Type: OTHER REPORT / DOCUMENT
Submitted:
Submitted By: LANGAN (AUTH_RP)
Document Type: Site Documents
Document Date: 3/14/2018
Size: 283 KB

Title: FINAL RESPONSES ON PENETRATION EVALUATION WORK PLAN JANUARY 3, 2018, MEMO
Title Link: https://geotracker.waterboards.ca.gov/view_documents?global_id=L10006514573&enforcement_id=6348338
Type: STAFF LETTER
Submitted:
Submitted By: CLEET CARLTON (REGULATOR)
Document Type: Site Documents
Document Date: 2/1/2018
Size:

Title: EMAIL CORRESPONDENCE - PRELIMINARY COMMENTS ON LEACHATE EVALUATION REPORT
Title Link: https://geotracker.waterboards.ca.gov/view_documents?global_id=L10006514573&enforcement_id=6361697
Type: STAFF LETTER
Submitted:
Submitted By: CLEET CARLTON (REGULATOR)
Document Type: Site Documents
Document Date: 12/8/2017
Size:

Title: RESPONSE TO SUPPLEMENTAL LEACHATE EVALUATION ADDENDUM DATED 9/14/2017 AND MEMO DATED 9/18/2017.
Title Link: https://geotracker.waterboards.ca.gov/view_documents?global_id=L10006514573&enforcement_id=6336944
Type: STAFF LETTER
Submitted:
Submitted By: CLEET CARLTON (REGULATOR)
Document Type: Site Documents
Document Date: 9/21/2017
Size:

Title: REVISED ANNUAL ESTIMATE FOR SCP COST RECOVERY OVERSIGHT
Title Link: https://geotracker.waterboards.ca.gov/view_documents?global_id=L10006514573&enforcement_id=6309313
Type: ANNUAL ESTIMATION LETTER
Submitted:
Submitted By: CLEET CARLTON (REGULATOR)
Document Type: Site Documents
Document Date: 1/23/2017
Size:

Title: ANNUAL ESTIMATE FOR SCP COST RECOVERY OVERSIGHT
Title Link: https://geotracker.waterboards.ca.gov/view_documents?global_id=L10006514573&enforcement_id=6295004
Type: ANNUAL ESTIMATION LETTER
Submitted:
Submitted By: CLEET CARLTON (REGULATOR)
Document Type: Site Documents
Document Date: 8/12/2016
Size:

Title: DRAFT GEOTECHNICAL INVESTIGATION, CITY PLACE SANTA CLARA, PARCEL 4, SANTA CLARA, CA
Title Link: https://geotracker.waterboards.ca.gov/esi/uploads/geo_report/4530611038/L10006514573.PDF
Type: SITE INVESTIGATION
Submitted:
Submitted By: LANGAN (AUTH_RP)
Document Type: Site Documents
Document Date: 6/3/2016
Size: 40,513 KB

Title: COMMENTS ON DRAFT LANDFILL GAS COLLECTION PILOT TEST WORK PLAN, CITY PLACE SANTA

CLARA, FORMER SANTA CLARA ALL PURPOSE LANDFILL
Title Link: https://geotracker.waterboards.ca.gov/view_documents?global_id=L10006514573&enforcement_id=6270623
Type: STAFF LETTER
Submitted:
Submitted By: CLEET CARLTON (REGULATOR)
Document Type: Site Documents
Document Date: 12/18/2015
Size:

Title: PROVISIONS 4A AND 5 QUARTERLY MONITORING REPORT, FOURTH QUARER 2018
Title Link: https://geotracker.waterboards.ca.gov/esi/uploads/geo_report/7797692358/L10006514573.PDF
Type: MONITORING REPORT - QUARTERLY
Submitted:
Submitted By: LANGAN (AUTH_RP)
Document Type: Monitoring Reports
Document Date: 1/14/2019
Size: 46,911 KB

Title: Q3 2018 LEACHATE MONITORING REPORT
Title Link: https://geotracker.waterboards.ca.gov/esi/uploads/geo_report/5981625497/L10006514573.PDF
Type: MONITORING REPORT - QUARTERLY
Submitted:
Submitted By: LANGAN (AUTH_RP)
Document Type: Monitoring Reports
Document Date: 9/24/2018
Size: 81,472 KB

Title: SECOND SEMIANNUAL 2017 AND ANNUAL SUMMARY, AND FIVE-YEAR COC SELF-MONITORING PROGRAM REPORT
Title Link: https://geotracker.waterboards.ca.gov/esi/uploads/geo_report/9968545734/L10006514573.PDF
Type: MONITORING REPORT - SEMI-ANNUALLY
Submitted:
Submitted By: WSP USA INC. (AUTH_RP)
Document Type: Monitoring Reports
Document Date: 1/29/2018
Size: 11,410 KB

Title: FIRST SEMIANNUAL 2017 SELF-MONITORING PROGRAM REPORT
Title Link: https://geotracker.waterboards.ca.gov/esi/uploads/geo_report/7717025995/L10006514573.PDF
Type: MONITORING REPORT - SEMI-ANNUALLY
Submitted:
Submitted By: WSP USA INC. (AUTH_RP)
Document Type: Monitoring Reports
Document Date: 7/24/2017
Size: 10,381 KB

Title: 2015 FIRST SEMIANNUAL SELF-MONITORING PROGRAM REPORT
Title Link: https://geotracker.waterboards.ca.gov/esi/uploads/geo_report/6150511324/L10006514573.PDF
Type: MONITORING REPORT - SEMI-ANNUALLY
Submitted:
Submitted By: WSP USA INC. (AUTH_RP)
Document Type: Monitoring Reports
Document Date: 7/27/2015
Size: 10,056 KB

Title: SECOND SEMIANNUAL 2010 SELF-MONITORING PROGRAM REPORT AND 2010 ANNUAL SUMMARY
Title Link: https://geotracker.waterboards.ca.gov/esi/uploads/geo_report/4347956359/L10006514573.PDF
Type: MONITORING REPORT - SEMI-ANNUALLY
Submitted:
Submitted By: WSP USA INC. (AUTH_RP)
Document Type: Monitoring Reports
Document Date: 1/31/2011*
Size: 6,743 KB

Title: SUMMER/FALL 2009 SEMIANNUAL SELF-MONITORING PROGRAM REPORT
Title Link: https://geotracker.waterboards.ca.gov/esi/uploads/geo_report/7673926115/L10006514573.PDF
Type: MONITORING REPORT - SEMI-ANNUALLY
Submitted:
Submitted By: WSP USA INC. (AUTH_RP)

Document Type: Monitoring Reports
Document Date: 10/30/2009
Size: 12,806 KB

Title: 2008SEMI2 - 2 OF 3
Title Link: https://geotracker.waterboards.ca.gov/esi/uploads/geo_report/1301906764/L10006514573.PDF
Type: MONITORING REPORT - SEMI-ANNUALLY
Submitted:
Submitted By: SUSAN WATERMAN (AUTH_RP)
Document Type: Monitoring Reports
Document Date: 10/31/2008
Size: 11,544 KB

Title: 2007SEMI2 - 2 OF 2
Title Link: https://geotracker.waterboards.ca.gov/esi/uploads/geo_report/1703875482/L10006514573.PDF
Type: MONITORING REPORT - SEMI-ANNUALLY
Submitted:
Submitted By: SUSAN WATERMAN (AUTH_RP)
Document Type: Monitoring Reports
Document Date: 10/30/2007
Size: 11,862 KB

Title: RESPONSE TO STAFF COMMENTS ON MAY 19, 2021 EVALUATION MONITORING PROGRAM AND AMENDED REPORT OF WASTE DISCHARGE
Title Link: https://geotracker.waterboards.ca.gov/esi/uploads/geo_report/7180340111/L10006514573.PDF
Type: RESPONSE TO COMMENTS
Submitted:
Submitted By: WSP USA INC. (AUTH_RP)
Document Type: Site Documents
Document Date: 7/22/2021*
Size: 920 KB

Title: COMMENTS ON NOVEMBER 10, 2015, DRAFT SITE INVESTIGATION AND ENVIRONMENTAL RISK ASSESSMENT AND DECEMBER 29, 2015, MEMORANDUM: RESIDENTIAL LAND USE, HUMAN HEALTH RISK ASSESSMENT
Title Link: https://geotracker.waterboards.ca.gov/view_documents?global_id=L10006514573&enforcement_id=6277510
Type: STAFF LETTER
Submitted:
Submitted By: CLEET CARLTON (REGULATOR)
Document Type: Site Documents
Document Date: 3/1/2016
Size:

Title: REGIONAL BOARD COMMENTS ON DRAFT WORK PLAN FOR PARCEL 4 GEOTECHNICAL INVESTIGATION WORK PLAN
Title Link: https://geotracker.waterboards.ca.gov/view_documents?global_id=L10006514573&enforcement_id=6269554
Type: STAFF LETTER
Submitted:
Submitted By: CLEET CARLTON (REGULATOR)
Document Type: Site Documents
Document Date: 12/1/2015
Size:

Title: 1SA22 SUMMARY REPORT FOR THE LANDFILL GCCS
Title Link: https://geotracker.waterboards.ca.gov/esi/uploads/geo_report/7582599043/L10006514573.PDF
Type: OTHER REPORT / DOCUMENT
Submitted:
Submitted By: WSP USA INC. (AUTH_RP)
Document Type: Site Documents
Document Date: 7/26/2022*
Size: 2,359 KB

Title: COMMENTS ON DRAFT CLOSURE PLAN
Title Link: https://geotracker.waterboards.ca.gov/view_documents?global_id=L10006514573&enforcement_id=6495143
Type: STAFF LETTER
Submitted:
Submitted By: NATHAN VEALE (REGULATOR)
Document Type: Site Documents
Document Date: 5/20/2022

Size:

Title: CONCURRENCE WITH GEOTECHNICAL FIELD EXPLORATION WORK PLAN, CITY OF SANTA CLARA – ALL PURPOSE LANDFILL
Title Link: https://geotracker.waterboards.ca.gov/view_documents?global_id=L10006514573&enforcement_id=6265361
Type: STAFF LETTER
Submitted:
Submitted By: CLEET CARLTON (REGULATOR)
Document Type: Site Documents
Document Date: 7/10/2014
Size:

Title: 2021 ANNUAL MAINTENANCE REPORT
Title Link: https://geotracker.waterboards.ca.gov/esi/uploads/geo_report/9666277408/L10006514573.PDF
Type: OTHER REPORT / DOCUMENT
Submitted:
Submitted By: WSP USA INC. (AUTH_RP)
Document Type: Site Documents
Document Date: 7/27/2021*
Size: 6,140 KB

Title: EVALUATION MONITORING PROGRAM AND AMENDED REPORT OF WASTE DISCHARGE
Title Link: https://geotracker.waterboards.ca.gov/esi/uploads/geo_report/7561946034/L10006514573.PDF
Type: OTHER REPORT / DOCUMENT
Submitted:
Submitted By: WSP USA INC. (AUTH_RP)
Document Type: Site Documents
Document Date: 5/19/2021*
Size: 9,377 KB

Title: CONCURRENCE WITH FINAL WORK PLAN FOR ENVIRONMENTAL TESTING AT CASED DISPLACEMENT TEST PILE
Title Link: https://geotracker.waterboards.ca.gov/view_documents?global_id=L10006514573&enforcement_id=6461630
Type: STAFF LETTER
Submitted:
Submitted By: NATHAN VEALE (REGULATOR)
Document Type: Site Documents
Document Date: 3/29/2021
Size:

Title: REPLY TO RWQCB COMMENTS ON PROPOSED EVALUATION MONITORING PROGRAM AND AMENDED REPORT OF WASTE DISCHARGE
Title Link: https://geotracker.waterboards.ca.gov/esi/uploads/geo_report/9182640790/L10006514573.PDF
Type: RESPONSE TO COMMENTS
Submitted:
Submitted By: WSP USA INC. (AUTH_RP)
Document Type: Site Documents
Document Date: 11/23/2020*
Size: 887 KB

Title: PARCEL 4 LANDFILL GAS COLLECTION PILOT TEST COMPLETION REPORT AND DESIGN CONCEPT PLANS, CITY PLACE SANTA CLARA, 5500 LAFAYETTE STREET, SANTA CLARA, CA
Title Link: https://geotracker.waterboards.ca.gov/esi/uploads/geo_report/5044737398/L10006514573.PDF
Type: OTHER REPORT / DOCUMENT
Submitted:
Submitted By: LANGAN (AUTH_RP)
Document Type: Site Documents
Document Date: 9/16/2016
Size: 91,602 KB

Title: DRAFT WORK PLAN, TEST PILE PROGRAM, PARCEL 4 - CITY PLACE SANTA CLARA
Title Link: https://geotracker.waterboards.ca.gov/esi/uploads/geo_report/1429968297/L10006514573.PDF
Type: OTHER WORKPLAN
Submitted:
Submitted By: LANGAN (AUTH_RP)
Document Type: Site Documents
Document Date: 5/19/2016
Size: 11,192 KB

Title: DRAFT PARCEL 4 LANDFILL GAS COLLECTION, PILOT TEST COMPLETION REPORT AND DESIGN CONCEPT PLAN, CITY PLACE SANTA CLARA
Title Link: https://geotracker.waterboards.ca.gov/esi/uploads/geo_report/9835562348/L10006514573.PDF
Type: OTHER REPORT / DOCUMENT
Submitted:
Submitted By: LANGAN (AUTH_RP)
Document Type: Site Documents
Document Date: 5/19/2016
Size: 89,346 KB

Title: WATER BOARD COMMENTS ON CITY PLACE SANTA CLARA PROJECT – DRAFT ENVIRONMENTAL IMPACT REPORT (DEIR).
Title Link: https://geotracker.waterboards.ca.gov/view_documents?global_id=L10006514573&enforcement_id=6268329
Type: STAFF LETTER
Submitted:
Submitted By: CLEET CARLTON (REGULATOR)
Document Type: Site Documents
Document Date: 11/23/2015
Size:

Title: FEASIBILITY STUDY OF GROUNDWATER REMEDIATION ALTERNATIVES, CITY PLACE SANTA CLARA/SANTA CLARA ALL PURPOSE LANDFILL SITE
Title Link: https://geotracker.waterboards.ca.gov/view_documents?global_id=L10006514573&document_id=5868825
Type: CAP/RAP - FEASIBILITY STUDY REPORT
Submitted:
Submitted By: CLEET CARLTON (REGULATOR)
Document Type: Site Documents
Document Date: 7/21/2015
Size:

Title: COMMENTS ON DRAFT PLANNING DOCUMENTS FOR CITY PLACE SANTA CLARA, CITY OF SANTA CLARA ALL PURPOSE LANDFILL
Title Link: https://geotracker.waterboards.ca.gov/view_documents?global_id=L10006514573&enforcement_id=6265365
Type: STAFF LETTER
Submitted:
Submitted By: CLEET CARLTON (REGULATOR)
Document Type: Site Documents
Document Date: 3/25/2015
Size:

Title: REPORT OF FINDINGS UST REMOVAL, 5500 LAFAYETTE ST., SANTA CLARA
Title Link: https://geotracker.waterboards.ca.gov/view_documents?global_id=L10006514573&document_id=5826776
Type: TANK REMOVAL WORKPLAN
Submitted:
Submitted By: DEVENDER NARALA (REGULATOR)
Document Type: Site Documents
Document Date: 1/24/1995
Size:

Title: APPROVAL OF SWAT REPORT
Title Link: https://geotracker.waterboards.ca.gov/view_documents?global_id=L10006514573&enforcement_id=6380215
Type: STAFF LETTER
Submitted:
Submitted By: CLEET CARLTON (REGULATOR)
Document Type: Site Documents
Document Date: 5/17/1993
Size:

Title: SECOND SEMIANNUAL 2022 / 2022 ANNUAL REPORT SELF-MONITOIRNG PROGRAM REPORT AND 5-YR COC MONITORING
Title Link: https://geotracker.waterboards.ca.gov/esi/uploads/geo_report/4947081387/L10006514573.PDF
Type: MONITORING REPORT - SEMI-ANNUALLY
Submitted:
Submitted By: WSP USA INC. (AUTH_RP)
Document Type: Monitoring Reports
Document Date: 1/31/2023*
Size: 44,126 KB

Title: LEACHATE QUARTERLY MONITORING REPORT, FIRST QUARTER 2018, SANTA CLARA ALL-PURPOSE

LANDFILL, SANTA CLARA, CA
Title Link: https://geotracker.waterboards.ca.gov/esi/uploads/geo_report/7429266810/L10006514573.PDF
Type: MONITORING REPORT - QUARTERLY
Submitted:
Submitted By: LANGAN (AUTH_RP)
Document Type: Monitoring Reports
Document Date: 3/1/2018
Size: 48,163 KB

Title: 1SA14 GROUNDWATER MONITORING REPORT
Title Link: https://geotracker.waterboards.ca.gov/esi/uploads/geo_report/8420799016/L10006514573.PDF
Type: MONITORING REPORT - SEMI-ANNUALLY
Submitted:
Submitted By: WSP USA INC. (AUTH_RP)
Document Type: Monitoring Reports
Document Date: 7/25/2014*
Size: 8,971 KB

Title: 2SA12 MONITORING REPORT
Title Link: https://geotracker.waterboards.ca.gov/esi/uploads/geo_report/8110288262/L10006514573.PDF
Type: MONITORING REPORT - SEMI-ANNUALLY
Submitted:
Submitted By: WSP USA INC. (AUTH_RP)
Document Type: Monitoring Reports
Document Date: 1/28/2013*
Size: 6,916 KB

Title: WINTER 2008/SPRING 2009 AND 2008 ANNUAL SELF-MONITORING PROGRAM REPORT
Title Link: https://geotracker.waterboards.ca.gov/esi/uploads/geo_report/4896957874/L10006514573.PDF
Type: MONITORING REPORT - SEMI-ANNUALLY
Submitted:
Submitted By: WSP USA INC. (AUTH_RP)
Document Type: Monitoring Reports
Document Date: 5/14/2009*
Size: 9,298 KB

Title: SEMIANNUAL APRIL - SEPT. 2008 SELF MONITORING PROGRAM REPORT - SEMIANNUAL SMR REPORT
Title Link: https://geotracker.waterboards.ca.gov/regulators/deliverable_documents/7282595574/MISC%5FR%5F2008%2D10%2D31%2Epdf
Type: MONITORING REPORT - SEMI-ANNUALLY
Submitted:
Submitted By: DEVENDER NARALA (REGULATOR)
Document Type: Monitoring Reports
Document Date: 10/31/2008
Size: 28,595 KB

Title: 2008SEMI1-ANNUAL REPORT - 1 OF 2
Title Link: https://geotracker.waterboards.ca.gov/esi/uploads/geo_report/3067402720/L10006514573.PDF
Type: MONITORING REPORT - ANNUALLY
Submitted:
Submitted By: SUSAN WATERMAN (AUTH_RP)
Document Type: Monitoring Reports
Document Date: 5/8/2008
Size: 13,795 KB

Title: CONCURRENCE WITH REVISED PFAS WORK PLAN
Title Link: https://geotracker.waterboards.ca.gov/view_documents?global_id=L10006514573&enforcement_id=6413055
Type: STAFF LETTER
Submitted:
Submitted By: CLEET CARLTON (REGULATOR)
Document Type: Site Documents
Document Date: 8/23/2019
Size:

Title: 2019 ANNUAL MAINTENANCE REPORT
Title Link: https://geotracker.waterboards.ca.gov/esi/uploads/geo_report/2331747889/L10006514573.PDF
Type: OTHER REPORT / DOCUMENT
Submitted:
Submitted By: WSP USA INC. (AUTH_RP)

Document Type: Site Documents
Document Date: 6/27/2019
Size: 21,393 KB

Title: SANTA CLARA CCFA PERFORMANCE SPECIFICATION 06-21-2019, CITY PLACE SANTA CLARA
Title Link: https://geotracker.waterboards.ca.gov/esi/uploads/geo_report/2162530004/L10006514573.PDF
Type: OTHER REPORT / DOCUMENT
Submitted:
Submitted By: LANGAN (AUTH_RP)
Document Type: Site Documents
Document Date: 6/21/2019*
Size: 86 KB

Title: PROPOSED ENHANCEMENTS TO CONTINUOUS FLIGHT AUGER (CFA) PILE CONSTRUCTION METHOD AND ENVIRONMENTAL TESTING REQUIREMENTS, CITY PLACE SANTA CLARA DEVELOPMENT, SANTA CLARA, CA
Title Link: https://geotracker.waterboards.ca.gov/esi/uploads/geo_report/1810555517/L10006514573.PDF
Type: OTHER REPORT / DOCUMENT
Submitted:
Submitted By: LANGAN (AUTH_RP)
Document Type: Site Documents
Document Date: 6/3/2019
Size: 119 KB

Title: MEMO_UPDATED AND DATA TRANSMITTAL PROVISION 4A AND 5 QUARTERLY MONITORING, SANTA CLARA ALL PURPOSE LANDFILL, CA
Title Link: https://geotracker.waterboards.ca.gov/esi/uploads/geo_report/4351309657/L10006514573.PDF
Type: OTHER REPORT / DOCUMENT
Submitted:
Submitted By: LANGAN (AUTH_RP)
Document Type: Site Documents
Document Date: 5/31/2019
Size: 2,318 KB

Title: TAB D - WASTE MANAGEMENT AND LANDFILL PLAN_SANTA CLARA CITY CENTER, SANTA CLARA, CA
Title Link: https://geotracker.waterboards.ca.gov/esi/uploads/geo_report/5146527230/L10006514573.PDF
Type: OTHER REPORT / DOCUMENT
Submitted:
Submitted By: LANGAN (AUTH_RP)
Document Type: Site Documents
Document Date: 9/20/2019
Size: 6,322 KB

Title: 190920 - RWQCB FOLLOWUP TO ROUND 2_SANTA CLARA CITY CENTER, SANTA CLARA, CA
Title Link: https://geotracker.waterboards.ca.gov/esi/uploads/geo_report/6656572818/L10006514573.PDF
Type: OTHER REPORT / DOCUMENT
Submitted:
Submitted By: LANGAN (AUTH_RP)
Document Type: Site Documents
Document Date: 9/20/2019
Size: 1,011 KB

Title: TAB B - TEST PIT SUMMARY LETTER_SANTA CLARA CITY CENTER, SANTA CLARA, CA
Title Link: https://geotracker.waterboards.ca.gov/esi/uploads/geo_report/3364325404/L10006514573.PDF
Type: OTHER REPORT / DOCUMENT
Submitted:
Submitted By: LANGAN (AUTH_RP)
Document Type: Site Documents
Document Date: 7/12/2019
Size: 2,690 KB

Title: TAB F - ISO-SETTLEMENT REVIEW LETTER_SANTA CLARA CITY CENTER, SANTA CLARA, CA
Title Link: https://geotracker.waterboards.ca.gov/esi/uploads/geo_report/3613504230/L10006514573.PDF
Type: OTHER REPORT / DOCUMENT
Submitted:
Submitted By: LANGAN (AUTH_RP)
Document Type: Site Documents
Document Date: 6/27/2019
Size: 190 KB

Title: LEA THIRD-PARTY REVIEW FOLLOW-UP CORRESPONDENCE ON REVISED TEST PILE REPORT.
Title Link: https://geotracker.waterboards.ca.gov/view_documents?global_id=L10006514573&enforcement_id=6402129
Type: STAFF LETTER
Submitted:
Submitted By: CLEET CARLTON (REGULATOR)
Document Type: Site Documents
Document Date: 5/3/2019
Size:

Title: TAB F (REVISED) - TEMP ROAD PLANS - ALL PLANS_RWQCB REVISED EAC PACKAGE TABS
Title Link: https://geotracker.waterboards.ca.gov/esi/uploads/geo_report/8016018807/L10006514573.PDF
Type: OTHER REPORT / DOCUMENT
Submitted:
Submitted By: LANGAN (AUTH_RP)
Document Type: Site Documents
Document Date: 4/25/2019
Size: 32,428 KB

Title: TAB G (REVISED) - RELATED SWPPP DRAFT STAMPED 4 24 2019_RWQCB REVISED EAC PACKAGE TABS
Title Link: https://geotracker.waterboards.ca.gov/esi/uploads/geo_report/2506210565/L10006514573.PDF
Type: OTHER REPORT / DOCUMENT
Submitted:
Submitted By: LANGAN (AUTH_RP)
Document Type: Site Documents
Document Date: 4/25/2019
Size: 2,817 KB

Title: LEA THIRD-PARTY REVIEW OF REVISED TEST PILE REPORT
Title Link: https://geotracker.waterboards.ca.gov/view_documents?global_id=L10006514573&document_id=5991387
Type: CORRESPONDENCE
Submitted:
Submitted By: CLEET CARLTON (REGULATOR)
Document Type: Site Documents
Document Date: 4/11/2019
Size:

Title: COMMENTS ON EARLY ACCESS ROAD & CONSTRUCTION PACKAGE
Title Link: https://geotracker.waterboards.ca.gov/view_documents?global_id=L10006514573&enforcement_id=6378080
Type: TECHNICAL CORRESPONDENCE / ASSISTANCE / OTHER
Submitted:
Submitted By: CLEET CARLTON (REGULATOR)
Document Type: Site Documents
Document Date: 12/4/2018
Size:

Title: PROVISION 5 LANDFILL PENETRATION EVALUATION TECHNICAL REPORT
Title Link: https://geotracker.waterboards.ca.gov/esi/uploads/geo_report/8130395710/L10006514573.PDF
Type: OTHER REPORT / DOCUMENT
Submitted:
Submitted By: LANGAN (AUTH_RP)
Document Type: Site Documents
Document Date: 10/31/2018
Size: 88,877 KB

Title: DATA TRANSMITTAL FOR SUMMER 2018 FIELD INVESTIGATIONS (WDR PROVISIONS 4A, 4B & 5), CITY PLACE SANTA CLARA, CA
Title Link: https://geotracker.waterboards.ca.gov/esi/uploads/geo_report/9292410731/L10006514573.PDF
Type: OTHER REPORT / DOCUMENT
Submitted:
Submitted By: LANGAN (AUTH_RP)
Document Type: Site Documents
Document Date: 9/19/2018
Size: 22,026 KB

Title: TAB C (REVISED) - FINAL BOD FEBRUARY 21 2019_RWQCB REVISED EAC PACKAGE TABS
Title Link: https://geotracker.waterboards.ca.gov/esi/uploads/geo_report/6437338709/L10006514573.PDF
Type: OTHER REPORT / DOCUMENT
Submitted:

Submitted By: LANGAN (AUTH_RP)
Document Type: Site Documents
Document Date: 4/25/2019
Size: 89,086 KB

Title: WATER CODE SECTION 13267 ORDER FOR THE DETERMINATION OF THE PRESENCE OF PER- AND POLYFLUOROALKYL SUBSTANCES, ORDER WQ 2019-0006-DWQ
Title Link: https://geotracker.waterboards.ca.gov/view_documents?global_id=L10006514573&enforcement_id=6396568
Type: PFAS ORDER
Submitted:
Submitted By: JOSH MUNN (REGULATOR)
Document Type: Site Documents
Document Date: 3/20/2019
Size:

Title: DRAFT SITE INVESTIGATION, ENVIRONMENTAL RISK ASSESSMENT, PART 2 OF 2
Title Link: https://geotracker.waterboards.ca.gov/view_documents?global_id=L10006514573&document_id=5868755
Type: RISK ASSESSMENT REPORT
Submitted:
Submitted By: CLEET CARLTON (REGULATOR)
Document Type: Site Documents
Document Date: 1/23/2015
Size:

Title: WORK PLAN FOR TARGETED SITE CHARACTERIZATION FOR CITY OF SANTA CLARA – ALL PURPOSE LANDFILL
Title Link: https://geotracker.waterboards.ca.gov/view_documents?global_id=L10006514573&enforcement_id=6268374
Type: STAFF LETTER
Submitted:
Submitted By: CLEET CARLTON (REGULATOR)
Document Type: Site Documents
Document Date: 10/1/2014
Size:

Title: WORK PLAN, GEOTECHNICAL FIELD EXPLORATION, SANTA CLARA ALL-PURPOSE LANDFILL
Title Link: https://geotracker.waterboards.ca.gov/view_documents?global_id=L10006514573&document_id=5868704
Type: OTHER WORKPLAN
Submitted:
Submitted By: CLEET CARLTON (REGULATOR)
Document Type: Site Documents
Document Date: 7/3/2014
Size:

Title: SECOND SEMI-ANNUAL 2021 SELF-MONITORING REPORT AND 2021 ANNUAL SUMMARY
Title Link: https://geotracker.waterboards.ca.gov/esi/uploads/geo_report/4399538993/L10006514573.PDF
Type: MONITORING REPORT - SEMI-ANNUALLY
Submitted:
Submitted By: WSP USA INC. (AUTH_RP)
Document Type: Monitoring Reports
Document Date: 1/31/2022*
Size: 44,410 KB

Title: 1SA21 GROUNDWATER MONITORING REPORT
Title Link: https://geotracker.waterboards.ca.gov/esi/uploads/geo_report/2441577374/L10006514573.PDF
Type: MONITORING REPORT - SEMI-ANNUALLY
Submitted:
Submitted By: WSP USA INC. (AUTH_RP)
Document Type: Monitoring Reports
Document Date: 7/26/2021*
Size: 29,043 KB

Title: CONCURRENCE WITH ADDENDUM, PROPOSED DRILLING LOCATIONS, PROVISION 5 LANDFILL PENETRATION EVALUATION WORK PLAN.
Title Link: https://geotracker.waterboards.ca.gov/view_documents?global_id=L10006514573&enforcement_id=6362784
Type: STAFF LETTER
Submitted:
Submitted By: CLEET CARLTON (REGULATOR)
Document Type: Site Documents
Document Date: 6/29/2018

Size:

Title: CONDITIONAL CONCURRENCE OF REVISED WORK PLAN FOR SUPPLEMENTAL PENETRATION EVALUATION
Title Link: https://geotracker.waterboards.ca.gov/view_documents?global_id=L10006514573&enforcement_id=6350589
Type: STAFF LETTER
Submitted:
Submitted By: CLEET CARLTON (REGULATOR)
Document Type: Site Documents
Document Date: 3/5/2018
Size:

Title: PROVISION 5 REVISED WORK PLAN FOR LANDFILL PENETRATION EVALUATION
Title Link: https://geotracker.waterboards.ca.gov/esi/uploads/geo_report/7703439533/L10006514573.PDF
Type: SITE INVESTIGATION WORKPLAN
Submitted:
Submitted By: LANGAN (AUTH_RP)
Document Type: Site Documents
Document Date: 2/15/2018
Size: 9,087 KB

Title: MEMO_RESPONSE TO COMMENTS AND REVISED CONCEPTURAL APPROACH, 3 JANUARY 2018
Title Link: https://geotracker.waterboards.ca.gov/esi/uploads/geo_report/5949119269/L10006514573.PDF
Type: RESPONSE TO COMMENTS
Submitted:
Submitted By: LANGAN (AUTH_RP)
Document Type: Site Documents
Document Date: 1/3/2018
Size: 20,757 KB

Title: PART 2_REVISED FINAL POST-CLOSURE LAND USE PLAN_TEXT-FIGURES-APPENDICES A THRU B
Title Link: https://geotracker.waterboards.ca.gov/esi/uploads/geo_report/3740867316/L10006514573.PDF
Type: REPORT
Submitted:
Submitted By: LANGAN (AUTH_RP)
Document Type: Site Documents
Document Date: 11/17/2016
Size: 25,634 KB

Title: PARCEL 4 LANDFILL GAS COLLECTION PILOT TEST COMPLETION REPORT AND DESIGN CONCEPT PLANS
Title Link: https://geotracker.waterboards.ca.gov/view_documents?global_id=L10006514573&document_id=5907133
Type: ENGINEERING DESIGN REPORT
Submitted:
Submitted By: CLEET CARLTON (REGULATOR)
Document Type: Site Documents
Document Date: 10/17/2016
Size:

Title: PART 3_APPENDICES D THRU L_POST-CLOSURE LAND USE PLAN, 5500 LAFAYETTE STREET, SANTA CLARA, CA
Title Link: https://geotracker.waterboards.ca.gov/esi/uploads/geo_report/4825456619/L10006514573.PDF
Type: OTHER REPORT / DOCUMENT
Submitted:
Submitted By: LANGAN (AUTH_RP)
Document Type: Site Documents
Document Date: 9/23/2016
Size: 27,404 KB

Title: REGIONAL BOARD STAFF RECOMMENDATIONS FOR ALTERNATE PILE PENETRATION EVALUATION IN SOUTHEAST PARCEL 4
Title Link: https://geotracker.waterboards.ca.gov/view_documents?global_id=L10006514573&enforcement_id=6367385
Type: STAFF LETTER
Submitted:
Submitted By: CLEET CARLTON (REGULATOR)
Document Type: Site Documents
Document Date: 7/30/2018
Size:

Title: ANNUAL ESTIMATE FOR SCP COST RECOVERY OVERSIGHT
Title Link: https://geotracker.waterboards.ca.gov/view_documents?global_id=L10006514573&enforcement_id=6364492
Type: ANNUAL ESTIMATION LETTER
Submitted:
Submitted By: CLEET CARLTON (REGULATOR)
Document Type: Site Documents
Document Date: 7/20/2018
Size:

Title: EMAIL CORRESPONDENCE - RESPONSE TO JUNE 14, 2018 WORK PLAN ADDENDUM
Title Link: https://geotracker.waterboards.ca.gov/view_documents?global_id=L10006514573&enforcement_id=6361670
Type: STAFF LETTER
Submitted:
Submitted By: CLEET CARLTON (REGULATOR)
Document Type: Site Documents
Document Date: 6/19/2018
Size:

Title: 2SA17 SUMMARY REPORT FOR THE LANDFILL GCCS
Title Link: https://geotracker.waterboards.ca.gov/esi/uploads/geo_report/9101303339/L10006514573.PDF
Type: OTHER REPORT / DOCUMENT
Submitted:
Submitted By: WSP USA INC. (AUTH_RP)
Document Type: Site Documents
Document Date: 1/31/2018
Size: 7,631 KB

Title: LEACHATE EVALUATION REPORT_SANTA CLARA ALL-PURPOSE LANDFILL
Title Link: https://geotracker.waterboards.ca.gov/esi/uploads/geo_report/8051765143/L10006514573.PDF
Type: EVALUATION / ASSESSMENT MONITORING PROGRAM (EMP/AMP)
Submitted:
Submitted By: LANGAN (AUTH_RP)
Document Type: Site Documents
Document Date: 11/30/2017
Size: 46,392 KB

Title: ADDENDUM TO WORK PLAN FOR SUPPLEMENTAL LEACHATE EVALUATION, SANTA CLARA ALL-PURPOSE LANDFILL
Title Link: https://geotracker.waterboards.ca.gov/esi/uploads/geo_report/6538742303/L10006514573.PDF
Type: OTHER REPORT / DOCUMENT
Submitted:
Submitted By: LANGAN (AUTH_RP)
Document Type: Site Documents
Document Date: 9/14/2017
Size: 14,824 KB

Title: ANNUAL ESTIMATE FOR SCP COST RECOVERY OVERSIGHT
Title Link: https://geotracker.waterboards.ca.gov/view_documents?global_id=L10006514573&enforcement_id=6328032
Type: ANNUAL ESTIMATION LETTER
Submitted:
Submitted By: CLEET CARLTON (REGULATOR)
Document Type: Site Documents
Document Date: 7/26/2017
Size:

Title: ORDER NO. R2-2017-0021 - UPDATED WASTE DISCHARGE REQUIREMENTS AND RESCISSION OF ORDER NO. R2-2002-0008
Title Link: https://geotracker.waterboards.ca.gov/view_documents?global_id=L10006514573&enforcement_id=6320213
Type: WASTE DISCHARGE REQUIREMENTS
Submitted:
Submitted By: CLEET CARLTON (REGULATOR)
Document Type: Site Documents
Document Date: 5/10/2017
Size:

Title: Santa Clara LF WDRs - 3-17-17 OUT.pdfTENTATIVE ORDER - UPDATED WASTE DISCHARGE REQUIREMENTS
Title Link: https://geotracker.waterboards.ca.gov/community_involvement/5775861442/Santa%20Clara%20LF%20WDRs%20%2D%203%2D17%2D17%20OUT%2Epdf

Type: UPDATES AND INFORMATION - MEETING NOTICE
Submitted:
Submitted By: CLEET CARLTON (REGULATOR)
Document Type: Site Documents
Document Date: 3/20/2017
Size: 1,879 KB

Title: STAFF COMMENTS ON PROPOSED EMP
Title Link: https://geotracker.waterboards.ca.gov/view_documents?global_id=L10006514573&enforcement_id=6451754
Type: STAFF LETTER
Submitted:
Submitted By: NATHAN VEALE (REGULATOR)
Document Type: Site Documents
Document Date: 11/13/2020
Size:

Title: TAB C - REVISED WSP TEMP ROAD EX AND DETAIL DRAWINGS_SANTA CLARA CITY CENTER, SANTA CLARA, CA
Title Link: https://geotracker.waterboards.ca.gov/esi/uploads/geo_report/8384722232/L10006514573.PDF
Type: OTHER REPORT / DOCUMENT
Submitted:
Submitted By: LANGAN (AUTH_RP)
Document Type: Site Documents
Document Date: 9/17/2019
Size: 3,170 KB

Title: WATER BOARD STAFF COMMENTS ON THE WORK PLAN FOR ENVIRONMENTAL TESTING AT CASED CFA TEST PILE
Title Link: https://geotracker.waterboards.ca.gov/view_documents?global_id=L10006514573&enforcement_id=6417399
Type: STAFF LETTER
Submitted:
Submitted By: CLEET CARLTON (REGULATOR)
Document Type: Site Documents
Document Date: 8/13/2019
Size:

Title: ANNUAL ESTIMATE FOR SCP COST RECOVERY OVERSIGHT
Title Link: https://geotracker.waterboards.ca.gov/view_documents?global_id=L10006514573&enforcement_id=6408115
Type: ANNUAL ESTIMATION LETTER
Submitted:
Submitted By: CLEET CARLTON (REGULATOR)
Document Type: Site Documents
Document Date: 6/28/2019
Size:

Title: PER- AND POLYFLUOROALKYL SUBSTANCES (PFAS) SAMPLING AND ANALYSIS WORK PLAN, WATER CODE SECTION 13267 ORDER WQ 2019-0006-DWQ
Title Link: https://geotracker.waterboards.ca.gov/esi/uploads/geo_report/6582358241/L10006514573.PDF
Type: OTHER WORKPLAN
Submitted:
Submitted By: WSP USA INC. (AUTH_RP)
Document Type: Site Documents
Document Date: 5/6/2019
Size: 3,872 KB

Title: MEMO_ADDENDUM PROPOSED DRILLING LOCATIONS, PROVISION 5 LANDFILL PENETRATION EVALUATION WORK PLAN, CITY PLACE SANTA CLARA, CA
Title Link: https://geotracker.waterboards.ca.gov/esi/uploads/geo_report/8590603768/L10006514573.PDF
Type: OTHER REPORT / DOCUMENT
Submitted:
Submitted By: LANGAN (AUTH_RP)
Document Type: Site Documents
Document Date: 6/28/2018
Size: 4,510 KB

Title: PART 5_REVISED FINAL PCLUP REPORT_APPENDICES G THRU L
Title Link: https://geotracker.waterboards.ca.gov/esi/uploads/geo_report/4768295526/L10006514573.PDF
Type: REPORT
Submitted:

Submitted By: LANGAN (AUTH_RP)
Document Type: Site Documents
Document Date: 11/17/2016
Size: 24,567 KB

Title: PART 3B_REVISED FINAL PCLUP REPORT_APPENDIX C_PAGES 29 THRU 58
Title Link: https://geotracker.waterboards.ca.gov/esi/uploads/geo_report/8074937820/L10006514573.PDF
Type: REPORT
Submitted:
Submitted By: LANGAN (AUTH_RP)
Document Type: Site Documents
Document Date: 11/17/2016
Size: 28,539 KB

Title: PART 4_REVISED FINAL PCLUP REPORT_APPENDICES D THRU F
Title Link: https://geotracker.waterboards.ca.gov/esi/uploads/geo_report/5195212006/L10006514573.PDF
Type: REPORT
Submitted:
Submitted By: LANGAN (AUTH_RP)
Document Type: Site Documents
Document Date: 11/17/2016
Size: 39,451 KB

Title: REVISED GEOTECHNICAL INVESTIGATION, CITY PLACE SANTA CLARA PARCEL 4
Title Link: https://geotracker.waterboards.ca.gov/view_documents?global_id=L10006514573&document_id=5907131
Type: SITE ASSESSMENT REPORT
Submitted:
Submitted By: CLEET CARLTON (REGULATOR)
Document Type: Site Documents
Document Date: 10/14/2016
Size:

Title: PART 1_TEXT-FIGURES-APPENDICES A AND B_POST-CLOSURE LAND USE PLAN, 5500 LAFAYETTE STREET, SANTA CLARA, CA
Title Link: https://geotracker.waterboards.ca.gov/esi/uploads/geo_report/8336824417/L10006514573.PDF
Type: OTHER REPORT / DOCUMENT
Submitted:
Submitted By: LANGAN (AUTH_RP)
Document Type: Site Documents
Document Date: 9/23/2016
Size: 25,388 KB

Title: FINAL GEOTECHNICAL INVESTIGATION_PARCEL 4 CITY PLACE SANTA CLARA
Title Link: https://geotracker.waterboards.ca.gov/esi/uploads/geo_report/7712012946/L10006514573.PDF
Type: OTHER REPORT / DOCUMENT
Submitted:
Submitted By: LANGAN (AUTH_RP)
Document Type: Site Documents
Document Date: 9/9/2016
Size: 38,508 KB

Title: FEASIBILITY STUDY OF GROUNDWATER REMEDIAL ALTERNATIVES ADDENDUM LETTER, CITY PLACE SANTA CLARA, CA
Title Link: https://geotracker.waterboards.ca.gov/esi/uploads/geo_report/3467523932/L10006514573.PDF
Type: CORRESPONDENCE
Submitted:
Submitted By: LANGAN (AUTH_RP)
Document Type: Site Documents
Document Date: 6/20/2016
Size: 1,470 KB

Title: REGIONAL BOARD COMMENTS ON REVISED DRAFT WORK PLAN FOR PARCEL 4 GEOTECHNICAL INVESTIGATION WORK PLAN
Title Link: https://geotracker.waterboards.ca.gov/view_documents?global_id=L10006514573&enforcement_id=6271750
Type: STAFF LETTER
Submitted:
Submitted By: CLEET CARLTON (REGULATOR)
Document Type: Site Documents
Document Date: 1/6/2016

Size:

Title: BUILDING PILE/FOUNDATION EVALUATION, CITY PLACE SANTA CLARA
Title Link: https://geotracker.waterboards.ca.gov/view_documents?global_id=L10006514573&document_id=5868709
Type: ENGINEERING DESIGN REPORT
Submitted:
Submitted By: CLEET CARLTON (REGULATOR)
Document Type: Site Documents
Document Date: 7/11/2014
Size:

Title: 1SA22 GROUNDWATER MONITORING REPORT
Title Link: https://geotracker.waterboards.ca.gov/esi/uploads/geo_report/8536440849/L10006514573.PDF
Type: MONITORING REPORT - SEMI-ANNUALLY
Submitted:
Submitted By: WSP USA INC. (AUTH_RP)
Document Type: Monitoring Reports
Document Date: 7/29/2022*
Size: 15,014 KB

Title: 1SA13 MONITORING REPORT
Title Link: https://geotracker.waterboards.ca.gov/esi/uploads/geo_report/6485436618/L10006514573.PDF
Type: MONITORING REPORT - SEMI-ANNUALLY
Submitted:
Submitted By: WSP USA INC. (AUTH_RP)
Document Type: Monitoring Reports
Document Date: 7/22/2013*
Size: 5,788 KB

Title: 2SA11 SEMIANNUAL REPORT AND 5-YR COC
Title Link: https://geotracker.waterboards.ca.gov/esi/uploads/geo_report/1535657525/L10006514573.PDF
Type: MONITORING REPORT - SEMI-ANNUALLY
Submitted:
Submitted By: WSP USA INC. (AUTH_RP)
Document Type: Monitoring Reports
Document Date: 1/24/2012*
Size: 7,606 KB

Title: CONCURRENCE WITH WORK PLAN FOR PHASE 2 LANDFILL GAS CHARACTERIZATION FOR CITY OF SANTA CLARA – ALL PURPOSE LANDFILL
Title Link: https://geotracker.waterboards.ca.gov/view_documents?global_id=L10006514573&enforcement_id=6265368
Type: STAFF LETTER
Submitted:
Submitted By: CLEET CARLTON (REGULATOR)
Document Type: Site Documents
Document Date: 8/8/2014
Size:

Title: CONDITIONAL CONCURRENCE WITH GEOTECHNICAL FIELD INVESTIGATION WORK PLAN, CITY OF SANTA CLARA – ALL PURPOSE LANDFILL
Title Link: https://geotracker.waterboards.ca.gov/view_documents?global_id=L10006514573&enforcement_id=6265358
Type: STAFF LETTER
Submitted:
Submitted By: CLEET CARLTON (REGULATOR)
Document Type: Site Documents
Document Date: 3/13/2014
Size:

Title: COMMENTS ON POST CLOSURE MAINTENANCE PLAN, CITY OF SANTA CLARA ALL PURPOSE LANDFILL, AMENDMENT NO. 5
Title Link: https://geotracker.waterboards.ca.gov/view_documents?global_id=L10006514573&enforcement_id=6265370
Type: STAFF LETTER
Submitted:
Submitted By: CLEET CARLTON (REGULATOR)
Document Type: Site Documents
Document Date: 12/31/2013
Size:

Title: ANNUAL ESTIMATE LETTER FOR COST RECOVERY

Title Link: https://geotracker.waterboards.ca.gov/view_documents?global_id=L10006514573&enforcement_id=6166535
Type: STAFF LETTER
Submitted:
Submitted By: MICHAEL WRIGLEY (REGULATOR)
Document Type: Site Documents
Document Date: 6/28/2013
Size:

Title: UST CLOSURE LETTER - RWQCB SF BAY
Title Link: https://geotracker.waterboards.ca.gov/view_documents?global_id=L10006514573&document_id=5826779
Type: OTHER REPORT / DOCUMENT
Submitted:
Submitted By: DEVENDER NARALA (REGULATOR)
Document Type: Site Documents
Document Date: 4/18/1995
Size:

Title: 1SA20 GROUNDWATER MONITORING REPORT
Title Link: https://geotracker.waterboards.ca.gov/esi/uploads/geo_report/1665520429/L10006514573.PDF
Type: MONITORING REPORT - SEMI-ANNUALLY
Submitted:
Submitted By: WSP USA INC. (AUTH_RP)
Document Type: Monitoring Reports
Document Date: 7/31/2020
Size: 35,279 KB

Title: FIRST SEMIANNUAL 2016 SELF-MONITORING PROGRAM REPORT
Title Link: https://geotracker.waterboards.ca.gov/esi/uploads/geo_report/4032793045/L10006514573.PDF
Type: MONITORING REPORT - SEMI-ANNUALLY
Submitted:
Submitted By: WSP USA INC. (AUTH_RP)
Document Type: Monitoring Reports
Document Date: 7/26/2016
Size: 8,061 KB

Title: 2009 ANNUAL SUMMARY REPORT
Title Link: https://geotracker.waterboards.ca.gov/esi/uploads/geo_report/7583315193/L10006514573.PDF
Type: MONITORING REPORT - ANNUALLY
Submitted:
Submitted By: WSP USA INC. (AUTH_RP)
Document Type: Monitoring Reports
Document Date: 2/3/2010*
Size: 2,524 KB

Title: 2008SEMI2 - 1 OF 3
Title Link: https://geotracker.waterboards.ca.gov/esi/uploads/geo_report/5047420680/L10006514573.PDF
Type: MONITORING REPORT - SEMI-ANNUALLY
Submitted:
Submitted By: SUSAN WATERMAN (AUTH_RP)
Document Type: Monitoring Reports
Document Date: 10/31/2008
Size: 7,317 KB

Title: 2007SEMI2 - 1 OF 2
Title Link: https://geotracker.waterboards.ca.gov/esi/uploads/geo_report/4571156382/L10006514573.PDF
Type: MONITORING REPORT - SEMI-ANNUALLY
Submitted:
Submitted By: SUSAN WATERMAN (AUTH_RP)
Document Type: Monitoring Reports
Document Date: 10/30/2007
Size: 14,601 KB

Title: 2005QTR1
Title Link: https://geotracker.waterboards.ca.gov/esi/uploads/geo_report/7110700309/L10006514573.PDF
Type: MONITORING REPORT - QUARTERLY
Submitted:
Submitted By: SUSAN WATERMAN (AUTH_RP)
Document Type: Monitoring Reports
Document Date: 4/25/2005

Size: 15,792 KB

Title: PEER REVIEW SEISMIC DESIGN APPROACH PHASE 2
Title Link: https://geotracker.waterboards.ca.gov/view_documents?global_id=L10006514573&document_id=6080154
Type: OTHER REPORT / DOCUMENT
Submitted:
Submitted By: NATHAN VEALE (REGULATOR)
Document Type: Site Documents
Document Date: 3/30/2022
Size:

Title: APPROVAL OF EMP AND AMENDED REPORT OF WASTE DISCHARGE
Title Link: https://geotracker.waterboards.ca.gov/view_documents?global_id=L10006514573&enforcement_id=6476328
Type: STAFF LETTER
Submitted:
Submitted By: NATHAN VEALE (REGULATOR)
Document Type: Site Documents
Document Date: 9/16/2021
Size:

Title: 2SA20 SUMMARY REPORT FOR THE LANDFILL GCCS
Title Link: https://geotracker.waterboards.ca.gov/esi/uploads/geo_report/9165263295/L10006514573.PDF
Type: OTHER REPORT / DOCUMENT
Submitted:
Submitted By: WSP USA INC. (AUTH_RP)
Document Type: Site Documents
Document Date: 1/27/2021*
Size: 7,763 KB

Title: PROPOSED EVALUATION MONITORING PROGRAM AND AMENDED REPORT OF WASTE DISCHARGE
Title Link: https://geotracker.waterboards.ca.gov/esi/uploads/geo_report/5790210187/L10006514573.PDF
Type: EVALUATION / ASSESSMENT MONITORING PROGRAM (EMP/AMP)
Submitted:
Submitted By: WSP USA INC. (AUTH_RP)
Document Type: Site Documents
Document Date: 10/5/2020*
Size: 5,165 KB

Title: 2SA19 SUMMARY REPORT FOR THE LANDFILL GCCS
Title Link: https://geotracker.waterboards.ca.gov/esi/uploads/geo_report/8710741519/L10006514573.PDF
Type: OTHER REPORT / DOCUMENT
Submitted:
Submitted By: WSP USA INC. (AUTH_RP)
Document Type: Site Documents
Document Date: 1/29/2020
Size: 7,582 KB

Title: COMMENTS ON PFAS WORK PLAN, SANTA CLARA LANDFILL
Title Link: https://geotracker.waterboards.ca.gov/view_documents?global_id=L10006514573&enforcement_id=6410569
Type: STAFF LETTER
Submitted:
Submitted By: CLEET CARLTON (REGULATOR)
Document Type: Site Documents
Document Date: 7/31/2019
Size:

Title: TAB A - 190627 - EACP RWQCB ROUND2_SANTA CLARA CITY CENTER, SANTA CLARA, CA
Title Link: https://geotracker.waterboards.ca.gov/esi/uploads/geo_report/1084633886/L10006514573.PDF
Type: OTHER REPORT / DOCUMENT
Submitted:
Submitted By: LANGAN (AUTH_RP)
Document Type: Site Documents
Document Date: 7/27/2019
Size: 884 KB

Title: WATER BOARD COMMENTS ON WORK PLAN FOR GROUNDWATER EVALUATION, ADDITIONAL PROVISION 4B DATA - SANTA CLARA ALL PURPOSE LANDFILL
Title Link: https://geotracker.waterboards.ca.gov/view_documents?global_id=L10006514573&enforcement_id=6405793
Type: STAFF LETTER

Submitted:
Submitted By: CLEET CARLTON (REGULATOR)
Document Type: Site Documents
Document Date: 6/10/2019
Size:

Title: 2018 ANNUAL MAINTENANCE REPORT
Title Link: https://geotracker.waterboards.ca.gov/esi/uploads/geo_report/2674585163/L10006514573.PDF
Type: OTHER REPORT / DOCUMENT
Submitted:
Submitted By: WSP USA INC. (AUTH_RP)
Document Type: Site Documents
Document Date: 9/18/2018
Size: 7,283 KB

Title: LONG-TERM FLOOD PROTECTION REPORT
Title Link: https://geotracker.waterboards.ca.gov/esi/uploads/geo_report/7379883050/L10006514573.PDF
Type: OTHER REPORT / DOCUMENT
Submitted:
Submitted By: WSP USA INC. (AUTH_RP)
Document Type: Site Documents
Document Date: 9/14/2018
Size: 4,147 KB

Title: REGIONAL BOARD STAFF COMMENTS ON 7/23/2018 PROVISION 5 FIELD WORK UPDATE BY LANGAN AND PROPOSED ALTERNATIVE SOLUTION
Title Link: https://geotracker.waterboards.ca.gov/view_documents?global_id=L10006514573&enforcement_id=6367384
Type: STAFF LETTER
Submitted:
Submitted By: CLEET CARLTON (REGULATOR)
Document Type: Site Documents
Document Date: 7/26/2018
Size:

Title: EMAIL CORRESPONDENCE - RESPONSE TO COMMENTS ON PRELIMINARY COMMENTS ON PENETRATION EVALUATION MEMO
Title Link: https://geotracker.waterboards.ca.gov/view_documents?global_id=L10006514573&enforcement_id=6361614
Type: STAFF LETTER
Submitted:
Submitted By: CLEET CARLTON (REGULATOR)
Document Type: Site Documents
Document Date: 6/6/2018
Size:

Title: WORK PLAN FOR LANDFILL PENETRATION EVALUATION, SANTA CLARA ALL PURPOSE LANDFILL, SANTA CLARA, CA
Title Link: https://geotracker.waterboards.ca.gov/esi/uploads/geo_report/6300062716/L10006514573.PDF
Type: WORK PLAN
Submitted:
Submitted By: LANGAN (AUTH_RP)
Document Type: Site Documents
Document Date: 10/13/2017
Size: 13,174 KB

Title: CONDITIONAL CONCURRENCE WITH WORK PLAN FOR SUPPLEMENTAL LEACHATE EVALUATION AND CLARIFICATIONS ON PROVISIONS 4B AND 5, CITY PLACE SANTA CLARA
Title Link: https://geotracker.waterboards.ca.gov/view_documents?global_id=L10006514573&enforcement_id=6335248
Type: STAFF LETTER
Submitted:
Submitted By: CLEET CARLTON (REGULATOR)
Document Type: Site Documents
Document Date: 8/30/2017
Size:

Title: COMMENTS ON DRAFT GEOTECHNICAL INVESTIGATION REPORT - SANTA CLARA
Title Link: https://geotracker.waterboards.ca.gov/view_documents?global_id=L10006514573&enforcement_id=6294308
Type: STAFF LETTER
Submitted:
Submitted By: CLEET CARLTON (REGULATOR)

Document Type: Site Documents
Document Date: 8/3/2016
Size:

Title: EMAIL RESPONSE TO DRAFT LANDFILL GAS PILOT TEST REPORT
Title Link: https://geotracker.waterboards.ca.gov/view_documents?global_id=L10006514573&enforcement_id=6292310
Type: STAFF LETTER
Submitted:
Submitted By: CLEET CARLTON (REGULATOR)
Document Type: Site Documents
Document Date: 7/12/2016
Size:

Title: SITE INVESTIGATION AND ENVIRONMENTAL RISK ASSESSMENT ADDENUM LETTER, CITY PLACE SANTA CLARA, CA
Title Link: https://geotracker.waterboards.ca.gov/esi/uploads/geo_report/4581674933/L10006514573.PDF
Type: CORRESPONDENCE
Submitted:
Submitted By: LANGAN (AUTH_RP)
Document Type: Site Documents
Document Date: 6/20/2016
Size: 91 KB

Title: SUMMARY AND CONDITIONAL CONCURRENCE WITH SITE INVESTIGATION AND ENVIRONMENTAL RISK ASSESSMENT
Title Link: https://geotracker.waterboards.ca.gov/view_documents?global_id=L10006514573&enforcement_id=6286200
Type: STAFF LETTER
Submitted:
Submitted By: CLEET CARLTON (REGULATOR)
Document Type: Site Documents
Document Date: 5/26/2016
Size:

Title: DRAFT LANDFILL GAS COLLECTION PILOT TEST WORK PLAN, CITY PLACE SANTA CLARA
Title Link: https://geotracker.waterboards.ca.gov/view_documents?global_id=L10006514573&document_id=5871563
Type: CAP/RAP - OTHER REPORT
Submitted:
Submitted By: CLEET CARLTON (REGULATOR)
Document Type: Site Documents
Document Date: 12/15/2015
Size:

Title: COMMENTS ON DRAFT POST-CLOSURE LAND USE PLAN – FORMER SANTA CLARA ALL PURPOSE LANDFILL, CITY PLACE SANTA CLARA
Title Link: https://geotracker.waterboards.ca.gov/view_documents?global_id=L10006514573&enforcement_id=6265371
Type: STAFF LETTER
Submitted:
Submitted By: CLEET CARLTON (REGULATOR)
Document Type: Site Documents
Document Date: 6/26/2015
Size:

Title: COMMENTS ON DRAFT FEASIBILITY STUDY OF GROUNDWATER REMEDIATION ALTERNATIVES
Title Link: https://geotracker.waterboards.ca.gov/view_documents?global_id=L10006514573&enforcement_id=6265350
Type: STAFF LETTER
Submitted:
Submitted By: CLEET CARLTON (REGULATOR)
Document Type: Site Documents
Document Date: 6/17/2015
Size:

Title: WORKPLAN-PROVISION 4B_SANTA CLARA ALL-PURPOSE LANDFILL
Title Link: https://geotracker.waterboards.ca.gov/esi/uploads/geo_report/3784616291/L10006514573.PDF
Type: WORK PLAN
Submitted:
Submitted By: LANGAN (AUTH_RP)
Document Type: Site Documents
Document Date: 11/30/2017
Size: 74,605 KB

Title: TENTATIVE ORDER - UPDATED WASTE DISCHARGE REQUIREMENTS FOR SANTA CLARA ALL-PURPOSE DISPOSAL SITE
Title Link: https://geotracker.waterboards.ca.gov/view_documents?global_id=L10006514573&enforcement_id=6314711
Type: WASTE DISCHARGE REQUIREMENTS
Submitted:
Submitted By: CLEET CARLTON (REGULATOR)
Document Type: Site Documents
Document Date: 3/17/2017
Size:

Title: COMMENTS ON FINAL GEOTECHNICAL REPORT AND FINAL LANDFILL GAS PILOT TEST REPORT
Title Link: https://geotracker.waterboards.ca.gov/view_documents?global_id=L10006514573&enforcement_id=6301108
Type: STAFF LETTER
Submitted:
Submitted By: CLEET CARLTON (REGULATOR)
Document Type: Site Documents
Document Date: 10/7/2016
Size:

Title: PART 2_APPENDIX C_POST-CLOSURE LAND USE PLAN, 5500 LAFAYETTE STREET, SANTA CLARA, CA
Title Link: https://geotracker.waterboards.ca.gov/esi/uploads/geo_report/1586275100/L10006514573.PDF
Type: OTHER REPORT / DOCUMENT
Submitted:
Submitted By: LANGAN (AUTH_RP)
Document Type: Site Documents
Document Date: 9/23/2016
Size: 55,219 KB

Title: CITY PLACE SANTA CLARA PROJECT – RESPONSES TO COMMENTS ON DRAFT ENVIRONMENTAL IMPACT REPORT
Title Link: https://geotracker.waterboards.ca.gov/view_documents?global_id=L10006514573&enforcement_id=6284421
Type: STAFF LETTER
Submitted:
Submitted By: CLEET CARLTON (REGULATOR)
Document Type: Site Documents
Document Date: 5/9/2016
Size:

Title: SITE INVESTIGATION AND ENVIRONMENTAL RISK ASSESSMENT, CITY PLACE SANTA CLARA, SANTA CLARA, CA
Title Link: https://geotracker.waterboards.ca.gov/esi/uploads/geo_report/2910676956/L10006514573.PDF
Type: RISK ASSESSMENT REPORT
Submitted:
Submitted By: LANGAN (AUTH_RP)
Document Type: Site Documents
Document Date: 5/6/2016
Size: 92,975 KB

Title: EMAIL RESPONSE TO PROPOSED LFG VOC VAPOR SAMPLING WORK PLAN
Title Link: https://geotracker.waterboards.ca.gov/view_documents?global_id=L10006514573&enforcement_id=6282167
Type: STAFF LETTER
Submitted:
Submitted By: CLEET CARLTON (REGULATOR)
Document Type: Site Documents
Document Date: 3/28/2016
Size:

Title: POTENTIAL HISTORIC DRUM DISPOSAL AT PARCEL 4, SANTA CLARA ALL PURPOSE LANDFILL
Title Link: https://geotracker.waterboards.ca.gov/view_documents?global_id=L10006514573&document_id=5868810
Type: SITE ASSESSMENT REPORT
Submitted:
Submitted By: CLEET CARLTON (REGULATOR)
Document Type: Site Documents
Document Date: 7/24/2015
Size:

Title: CONCURRENCE LETTER FOR FEASIBILITY STUDY OF GROUNDWATER REMEDIATION ALTERNATIVES FOR CITY PLACE SANTA CLARA

Title Link: https://geotracker.waterboards.ca.gov/view_documents?global_id=L10006514573&enforcement_id=6268372
Type: STAFF LETTER
Submitted:
Submitted By: CLEET CARLTON (REGULATOR)
Document Type: Site Documents
Document Date: 7/23/2015
Size:

Title: ANNUAL ESTIMATE FOR SCP COST RECOVERY OVERSIGHT - CITY OF SANTA CLARA ALL PURPOSE LANDFILL, LAFAYETTE ST., SOUTH OF HWY 237, SANTA CLARA, SANTA CLARA COUNTY
Title Link: https://geotracker.waterboards.ca.gov/view_documents?global_id=L10006514573&enforcement_id=6253493
Type: ANNUAL ESTIMATION LETTER
Submitted:
Submitted By: CLEET CARLTON (REGULATOR)
Document Type: Site Documents
Document Date: 7/17/2015
Size:

Title: WORK PLAN FOR TARGETED SITE CHARACTERIZATION, SANTA CLARA ALL PURPOSE LANDFILL
Title Link: https://geotracker.waterboards.ca.gov/view_documents?global_id=L10006514573&document_id=5868827
Type: SOIL AND WATER INVESTIGATION WORKPLAN - ADDENDUM
Submitted:
Submitted By: CLEET CARLTON (REGULATOR)
Document Type: Site Documents
Document Date: 9/22/2014
Size:

Title: ANNUAL ESTIMATE FOR SCP COST RECOVERY OVERSIGHT - CITY OF SANTA CLARA ALL PURPOSE LANDFILL, LAFAYETTE ST., SOUTH OF HWY 237, SANTA CLARA, SANTA CLARA COUNTY
Title Link: https://geotracker.waterboards.ca.gov/view_documents?global_id=L10006514573&enforcement_id=6216620
Type: ANNUAL ESTIMATION LETTER
Submitted:
Submitted By: CLEET CARLTON (REGULATOR)
Document Type: Site Documents
Document Date: 7/31/2014
Size:

Title: NOTICE OF PREPARATION OF AN ENVIRONMENTAL IMPACT REPORT FOR THE CITY PLACE SANTA CLARA PROJECT - REGULATOR RESPONSE
Title Link: https://geotracker.waterboards.ca.gov/view_documents?global_id=L10006514573&document_id=5868722
Type: CEQA REPORTS
Submitted:
Submitted By: CLEET CARLTON (REGULATOR)
Document Type: Site Documents
Document Date: 7/30/2014
Size:

Title: WORK PLAN FOR PHASE 2 LANDFILL GAS CHARACTERIZATION, SANTA CLARA ALL PURPOSE LANDFILL
Title Link: https://geotracker.waterboards.ca.gov/view_documents?global_id=L10006514573&document_id=5868708
Type: OTHER WORKPLAN
Submitted:
Submitted By: CLEET CARLTON (REGULATOR)
Document Type: Site Documents
Document Date: 7/29/2014
Size:

Title: WORK PLAN, GEOTECHNICAL FIELD INVESTIGATION, SANTA CLARA ALL-PURPOSE LANDFILL
Title Link: https://geotracker.waterboards.ca.gov/view_documents?global_id=L10006514573&document_id=5868703
Type: OTHER WORKPLAN
Submitted:
Submitted By: CLEET CARLTON (REGULATOR)
Document Type: Site Documents
Document Date: 3/5/2014
Size:

Title: UPDATED WASTE DISCHARGE REQUIREMENT
Title Link: https://geotracker.waterboards.ca.gov/view_documents?global_id=L10006514573&enforcement_id=6367801
Type: WASTE DISCHARGE REQUIREMENTS
Submitted:

Submitted By: NICHOLAS PIUCCI (REGULATOR)
Document Type: Site Documents
Document Date: 1/23/2002
Size:

Title: UST UNAUTHORIZED RELEASE (LEAK)/CONTAMINATION SITE REPORT
Title Link: https://geotracker.waterboards.ca.gov/view_documents?global_id=L10006514573&document_id=5826777
Type: UNAUTHORIZED RELEASE FORM
Submitted:
Submitted By: DEVENDER NARALA (REGULATOR)
Document Type: Site Documents
Document Date: 2/17/1995
Size:

Title: LEACHATE QUARTERLY MONITORING REPORT, SECOND QUARTER 2018, SANTA CLARA ALL-PURPOSE LANDFILL, SANTA CLARA, CA
Title Link: https://geotracker.waterboards.ca.gov/esi/uploads/geo_report/5246484577/L10006514573.PDF
Type: MONITORING REPORT - QUARTERLY
Submitted:
Submitted By: LANGAN (AUTH_RP)
Document Type: Monitoring Reports
Document Date: 5/31/2018
Size: 23,557 KB

Title: 2SA13 GROUNDWATER MONITORING REPORT
Title Link: https://geotracker.waterboards.ca.gov/esi/uploads/geo_report/3200524508/L10006514573.PDF
Type: MONITORING REPORT - SEMI-ANNUALLY
Submitted:
Submitted By: WSP USA INC. (AUTH_RP)
Document Type: Monitoring Reports
Document Date: 1/28/2014*
Size: 6,672 KB

Title: 2008SEMI2 - 3 OF 3
Title Link: https://geotracker.waterboards.ca.gov/esi/uploads/geo_report/1163374960/L10006514573.PDF
Type: MONITORING REPORT - SEMI-ANNUALLY
Submitted:
Submitted By: SUSAN WATERMAN (AUTH_RP)
Document Type: Monitoring Reports
Document Date: 10/31/2008
Size: 8,276 KB

Title: 2008SEMI1-ANNUAL REPORT - 2 OF 2
Title Link: https://geotracker.waterboards.ca.gov/esi/uploads/geo_report/1310409367/L10006514573.PDF
Type: MONITORING REPORT - ANNUALLY
Submitted:
Submitted By: SUSAN WATERMAN (AUTH_RP)
Document Type: Monitoring Reports
Document Date: 5/8/2008
Size: 12,583 KB

Title: 2007SEMI1/ANNUAL
Title Link: https://geotracker.waterboards.ca.gov/esi/uploads/geo_report/6093504190/L10006514573.PDF
Type: MONITORING REPORT - SEMI-ANNUALLY
Submitted:
Submitted By: SUSAN WATERMAN (AUTH_RP)
Document Type: Monitoring Reports
Document Date: 5/2/2007
Size: 5,830 KB

Title: SEMIANNUAL SELF-MONITORING PROGRAM REPORT OCTOBER 2005 THROUGH MARCH 2006 - SMR OCT 2005-MARCH 2006
Title Link: https://geotracker.waterboards.ca.gov/regulators/deliverable_documents/2702793955/MISC%5FR%5F2006%2D04%2D24%2Epdf
Type: MONITORING REPORT - SEMI-ANNUALLY
Submitted:
Submitted By: DEVENDER NARALA (REGULATOR)
Document Type: Monitoring Reports
Document Date: 5/4/2006

Size:	6,806 KB
Title:	PROVISION 7 DETECTION MONITORING PROGRAM MONITORING WELL INSTALLATION AND FIRST QUARTERLY SAMPLING REPORT, SANTA CLARA ALL PURPOSE LANDFILL, SANTA CLARA, CA
Title Link:	https://geotracker.waterboards.ca.gov/esi/uploads/geo_report/1695805251/L10006514573.PDF
Type:	OTHER REPORT / DOCUMENT
Submitted:	
Submitted By:	LANGAN (AUTH_RP)
Document Type:	Site Documents
Document Date:	9/15/2022
Size:	19,451 KB
Title:	ENVIRONMENTAL INVESTIGATION, TASMAN BLOCK, RELATED SANTA CLARA, SANTA CLARA, CA
Title Link:	https://geotracker.waterboards.ca.gov/esi/uploads/geo_report/3850085794/L10006514573.PDF
Type:	OTHER REPORT / DOCUMENT
Submitted:	
Submitted By:	LANGAN (AUTH_RP)
Document Type:	Site Documents
Document Date:	8/16/2021*
Size:	55,752 KB
Title:	COMMENTS ON EMP AND AMENDED REPORT OF WASTE DISCHARGE
Title Link:	https://geotracker.waterboards.ca.gov/view_documents?global_id=L10006514573&enforcement_id=6470235
Type:	STAFF LETTER
Submitted:	
Submitted By:	NATHAN VEALE (REGULATOR)
Document Type:	Site Documents
Document Date:	6/30/2021
Size:	
Title:	APPROVAL OF PROPOSED EMP
Title Link:	https://geotracker.waterboards.ca.gov/view_documents?global_id=L10006514573&enforcement_id=6453251
Type:	STAFF LETTER
Submitted:	
Submitted By:	NATHAN VEALE (REGULATOR)
Document Type:	Site Documents
Document Date:	12/9/2020
Size:	
Title:	CR ACCOUNT 2020573: SANTA CLARA ALL-PURPOSE LANDFILL- SCP COST RECOVERY OVERSIGHT ANNUAL ESTIMATE, FY 20-21
Title Link:	https://geotracker.waterboards.ca.gov/view_documents?global_id=L10006514573&enforcement_id=6439902
Type:	ANNUAL ESTIMATION LETTER
Submitted:	
Submitted By:	VIC PAL (REGULATOR)
Document Type:	Site Documents
Document Date:	6/30/2020
Size:	
Title:	SOIL IMPORT PLAN RELATED SANTA CLARA DEVELOPMENT, SANTA CLARA, CA
Title Link:	https://geotracker.waterboards.ca.gov/esi/uploads/geo_report/8822664737/L10006514573.PDF
Type:	OTHER REPORT / DOCUMENT
Submitted:	
Submitted By:	LANGAN (AUTH_RP)
Document Type:	Site Documents
Document Date:	6/5/2020*
Size:	4,577 KB
Title:	PROVISION 4B SUPPLEMENTAL GROUNDWATER EVALUATION REPORT, SANTA CLARA ALL-PURPOSE LANDFILL SANTA CLARA, CALIFORNIA
Title Link:	https://geotracker.waterboards.ca.gov/esi/uploads/geo_report/9082955420/L10006514573.PDF
Type:	EVALUATION / ASSESSMENT MONITORING PROGRAM (EMP/AMP)
Submitted:	
Submitted By:	LANGAN (AUTH_RP)
Document Type:	Site Documents
Document Date:	2/29/2020*
Size:	43,517 KB
Title:	TAB A (REVISED) - UPDATED GEOTECHNINCAL DATA USED FOR TEMP RD_RWQCB REVISED EAC

PACKAGE TABS
Title Link: https://geotracker.waterboards.ca.gov/esi/uploads/geo_report/6961166620/L10006514573.PDF
Type: OTHER REPORT / DOCUMENT
Submitted:
Submitted By: LANGAN (AUTH_RP)
Document Type: Site Documents
Document Date: 4/25/2019
Size: 4,401 KB

Title: CITY OF SANTA CLARA RESPONSE LETTER_TAB H_RE RWQCB COMMENTS ON EARLY ACCESS & CONSTRUCTION PACKAGE, SANTA CLARA CITY CENTER
Title Link: https://geotracker.waterboards.ca.gov/esi/uploads/geo_report/9251816034/L10006514573.PDF
Type: RESPONSE TO COMMENTS
Submitted:
Submitted By: LANGAN (AUTH_RP)
Document Type: Site Documents
Document Date: 2/27/2019
Size: 9,413 KB

Title: CITY OF SANTA CLARA RESPONSE LETTER_TAB B_RE RWQCB COMMENTS ON EARLY ACCESS & CONSTRUCTION PACKAGE, SANTA CLARA CITY CENTER
Title Link: https://geotracker.waterboards.ca.gov/esi/uploads/geo_report/5188851416/L10006514573.PDF
Type: RESPONSE TO COMMENTS
Submitted:
Submitted By: LANGAN (AUTH_RP)
Document Type: Site Documents
Document Date: 2/27/2019
Size: 832 KB

Title: WATER BOARD COMMENTS ON WDR PROVISION 4 AND 5 REPORTS - CITY PLACE SANTA CLARA
Title Link: https://geotracker.waterboards.ca.gov/view_documents?global_id=L10006514573&enforcement_id=6382901
Type: STAFF LETTER
Submitted:
Submitted By: CLEET CARLTON (REGULATOR)
Document Type: Site Documents
Document Date: 1/15/2019
Size:

Title: REVISED TEST PILE REPORT, PARCEL 4 - CITY PLACE SANTA CLARA, SANTA CLARA ALL PURPOSE LANDFILL, SANTA CLARA, CA
Title Link: https://geotracker.waterboards.ca.gov/esi/uploads/geo_report/4823227167/L10006514573.PDF
Type: OTHER REPORT / DOCUMENT
Submitted:
Submitted By: LANGAN (AUTH_RP)
Document Type: Site Documents
Document Date: 10/26/2018
Size: 48,156 KB

Title: THIRD-PARTY REVIEW OF TEST PILE REPORTS, PARCEL 4, AND REGIONAL WATER BOARD COMMENTS
Title Link: https://geotracker.waterboards.ca.gov/view_documents?global_id=L10006514573&enforcement_id=6368645
Type: TECHNICAL CORRESPONDENCE / ASSISTANCE / OTHER
Submitted:
Submitted By: CLEET CARLTON (REGULATOR)
Document Type: Site Documents
Document Date: 8/31/2018
Size:

Title: COMMENTS ON DRAFT SITE INVESTIGATION AND ENVIRONMENTAL RISK ASSESSMENT REPORT, CITY OF SANTA CLARA
Title Link: https://geotracker.waterboards.ca.gov/view_documents?global_id=L10006514573&enforcement_id=6265374
Type: STAFF LETTER
Submitted:
Submitted By: CLEET CARLTON (REGULATOR)
Document Type: Site Documents
Document Date: 2/23/2015
Size:

Title: ENHANCED LANDFILL GAS COLLECTION AND REMEDIATION SYSTEM, RECONSTRUCTION CONCEPT PLANS, CITY PLACE SANTA CLARA

Title Link: https://geotracker.waterboards.ca.gov/view_documents?global_id=L10006514573&document_id=5868757
Type: ENGINEERING DESIGN REPORT
Submitted:
Submitted By: CLEET CARLTON (REGULATOR)
Document Type: Site Documents
Document Date: 1/30/2015
Size:

Title: RESPONSE TO DRAFT WORK PLAN FOR LANDFILL GAS CHARACTERIZATION FOR CITY OF SANTA CLARA – ALL PURPOSE LANDFILL
Title Link: https://geotracker.waterboards.ca.gov/view_documents?global_id=L10006514573&enforcement_id=6265359
Type: STAFF LETTER
Submitted:
Submitted By: CLEET CARLTON (REGULATOR)
Document Type: Site Documents
Document Date: 3/21/2014
Size:

Title: MAP
Title Link: https://geotracker.waterboards.ca.gov/view_documents?global_id=L10006514573&document_id=5826780
Type: OTHER REPORT / DOCUMENT
Submitted:
Submitted By: DEVENDER NARALA (REGULATOR)
Document Type: Site Documents
Document Date: 6/3/2005
Size:

Title: PROVISION 7 DETECTION MONITORING PROGRAM, FOURTH QUARTER SAMPLING REPORT, SANTA CLARA ALL PURPOSE LANDFILL, SANTA CLARA, CA
Title Link: https://geotracker.waterboards.ca.gov/esi/uploads/geo_report/4978520095/L10006514573.PDF
Type: MONITORING REPORT - OTHER
Submitted:
Submitted By: LANGAN (AUTH_RP)
Document Type: Monitoring Reports
Document Date: 4/19/2023
Size: 8,782 KB

Title: 2SA22 SUMMARY REPORT FOR THE LANDFILL GCCS
Title Link: https://geotracker.waterboards.ca.gov/esi/uploads/geo_report/3726764261/L10006514573.PDF
Type: MONITORING REPORT - SEMI-ANNUALLY
Submitted:
Submitted By: WSP USA INC. (AUTH_RP)
Document Type: Monitoring Reports
Document Date: 1/30/2023*
Size: 2,424 KB

Title: PROVISION 7 DETECTION MONITORING PROGRAM THIRD QUARTER SAMPLING REPORT, SANTA CLARA ALL PURPOSE LANDFILL, SANTA CLARA, CA
Title Link: https://geotracker.waterboards.ca.gov/esi/uploads/geo_report/2812151908/L10006514573.PDF
Type: MONITORING REPORT - QUARTERLY
Submitted:
Submitted By: LANGAN (AUTH_RP)
Document Type: Monitoring Reports
Document Date: 12/1/2022
Size: 10,519 KB

Title: SECOND SEMI-ANNUAL 2020 SELF-MONITORING REPORT AND 2020 ANNUAL SUMMARY
Title Link: https://geotracker.waterboards.ca.gov/esi/uploads/geo_report/9632456898/L10006514573.PDF
Type: MONITORING REPORT - SEMI-ANNUALLY
Submitted:
Submitted By: WSP USA INC. (AUTH_RP)
Document Type: Monitoring Reports
Document Date: 1/28/2021*
Size: 30,899 KB

Title: SECOND SEMI-ANNUAL 2014 SELF-MONITORING REPORT AND 2014 ANNUAL SUMMARY
Title Link: https://geotracker.waterboards.ca.gov/esi/uploads/geo_report/5007616162/L10006514573.PDF
Type: MONITORING REPORT - SEMI-ANNUALLY
Submitted:

Submitted By: WSP USA INC. (AUTH_RP)
Document Type: Monitoring Reports
Document Date: 1/28/2015*
Size: 9,049 KB

Title: FIRST SEMIANNUAL 2011 SELF-MONITORING PROGRAM REPORT
Title Link: https://geotracker.waterboards.ca.gov/esi/uploads/geo_report/6278391540/L10006514573.PDF
Type: MONITORING REPORT - SEMI-ANNUALLY
Submitted:
Submitted By: WSP USA INC. (AUTH_RP)
Document Type: Monitoring Reports
Document Date: 7/29/2011*
Size: 5,306 KB

Title: PART I_SUMMARY OF ENVIRONMENTAL TESTING AT CASED CONTINUOUS FLIGHT AUGER (CCFA) TEST PILE INSTALLATIONS
Title Link: https://geotracker.waterboards.ca.gov/esi/uploads/geo_report/1583654582/L10006514573.PDF
Type: OTHER REPORT / DOCUMENT
Submitted:
Submitted By: LANGAN (AUTH_RP)
Document Type: Site Documents
Document Date: 3/20/2020*
Size: 19,959 KB

Title: REVISED WORK PLAN, ENVIRONMENTAL TESTING AT CASED CFA TEST PILE, CITY PLACE SANTA CLARA
Title Link: https://geotracker.waterboards.ca.gov/esi/uploads/geo_report/5055040836/L10006514573.PDF
Type: OTHER REPORT / DOCUMENT
Submitted:
Submitted By: LANGAN (AUTH_RP)
Document Type: Site Documents
Document Date: 8/23/2019
Size: 3,834 KB

Title: RESPONSE TO REGIONAL WATER QUALITY CONTROL BOARD COMMENTS ON WORK PLAN - ENVIRONMENTAL TESTING AT CASED CFA TEST PILE, DATED 2 AUGUST 2019
Title Link: https://geotracker.waterboards.ca.gov/esi/uploads/geo_report/6223214209/L10006514573.PDF
Type: RESPONSE TO COMMENTS
Submitted:
Submitted By: LANGAN (AUTH_RP)
Document Type: Site Documents
Document Date: 8/23/2019
Size: 2,503 KB

Title: ADDENDUM REGARDING REVISED DRILLING LOCATIONS FOR PROVISION 4B SUPPLEMENTAL GROUNDWATER EVALUATION AND ADDITIONAL GROUNDWATER MONITORING WELLS FOR PROVISION 5 LANDFILL PENETRATION EVALUATION
Title Link: https://geotracker.waterboards.ca.gov/view_documents?global_id=L10006514573&document_id=5967806
Type: SOIL AND WATER INVESTIGATION WORKPLAN - ADDENDUM
Submitted:
Submitted By: CLEET CARLTON (REGULATOR)
Document Type: Site Documents
Document Date: 6/14/2018
Size:

Title: LANGAN'S RESPONSE TO COMMENTS ON THE WORK PLAN FOR SUPPLEMENTAL LEACHATE
Title Link: https://geotracker.waterboards.ca.gov/view_documents?global_id=L10006514573&document_id=5943881
Type: OTHER REPORT / DOCUMENT
Submitted:
Submitted By: CLEET CARLTON (REGULATOR)
Document Type: Site Documents
Document Date: 9/18/2017
Size:

Title: 2022 ANNUAL MAINTENANCE REPORT
Title Link: https://geotracker.waterboards.ca.gov/esi/uploads/geo_report/1114352762/L10006514573.PDF
Type: OTHER REPORT / DOCUMENT
Submitted:
Submitted By: WSP USA INC. (AUTH_RP)
Document Type: Site Documents

Document Date: 7/27/2022*
Size: 4,427 KB

Title: CONCURRENCE WITH DETECTION MONITORING PROGRAM (DMP)
Title Link: https://geotracker.waterboards.ca.gov/view_documents?global_id=L10006514573&enforcement_id=6461631
Type: STAFF LETTER
Submitted:
Submitted By: NATHAN VEALE (REGULATOR)
Document Type: Site Documents
Document Date: 4/1/2021
Size:

Title: 1SA20 SUMMARY REPORT FOR THE LANDFILL GCCS
Title Link: https://geotracker.waterboards.ca.gov/esi/uploads/geo_report/9123708903/L10006514573.PDF
Type: OTHER REPORT / DOCUMENT
Submitted:
Submitted By: WSP USA INC. (AUTH_RP)
Document Type: Site Documents
Document Date: 7/24/2020
Size: 7,758 KB

Title: REVISED PER- AND POLYFLUOROALKYL SUBSTANCES (PFAS) SAMPLING AND ANALYSIS WORK PLAN, WATER CODE SECTION 13267 ORDER WQ 2019-0006-DWQ
Title Link: https://geotracker.waterboards.ca.gov/esi/uploads/geo_report/2222296595/L10006514573.PDF
Type: OTHER WORKPLAN
Submitted:
Submitted By: WSP USA INC. (AUTH_RP)
Document Type: Site Documents
Document Date: 8/21/2019
Size: 4,020 KB

Title: WORK PLAN FOR GROUNDWATER EVALUATION ADDITIONAL PROVISION 4B DATA SANTA CLARA ALL PURPOSE LANDFILL SANTA CLARA, CALIFORNIA
Title Link: https://geotracker.waterboards.ca.gov/esi/uploads/geo_report/8957684457/L10006514573.PDF
Type: OTHER WORKPLAN
Submitted:
Submitted By: LANGAN (AUTH_RP)
Document Type: Site Documents
Document Date: 5/17/2019
Size: 2,937 KB

Title: CITY OF SANTA CLARA RESPONSE LETTER_RE RWQCB COMMENTS ON EARLY ACCESS & CONSTRUCTION PACKAGE, SANTA CLARA CITY CENTER
Title Link: https://geotracker.waterboards.ca.gov/esi/uploads/geo_report/4779473364/L10006514573.PDF
Type: RESPONSE TO COMMENTS
Submitted:
Submitted By: ALLIE HOOD (RP)
Document Type: Site Documents
Document Date: 4/25/2019
Size: 1,970 KB

Title: WATER BOARD COMMENTS ON REVISED TEST PILE REPORT, PARCEL 4 - CITY PLACE SANTA CLARA
Title Link: https://geotracker.waterboards.ca.gov/view_documents?global_id=L10006514573&enforcement_id=6382899
Type: STAFF LETTER
Submitted:
Submitted By: CLEET CARLTON (REGULATOR)
Document Type: Site Documents
Document Date: 1/15/2019
Size:

Title: 1SA18 SUMMARY REPORT FOR THE LANDFILL GCCS
Title Link: https://geotracker.waterboards.ca.gov/esi/uploads/geo_report/8367169320/L10006514573.PDF
Type: OTHER REPORT / DOCUMENT
Submitted:
Submitted By: WSP USA INC. (AUTH_RP)
Document Type: Site Documents
Document Date: 7/31/2018
Size: 7,291 KB

Map Key	Number of Records	Direction	Distance (mi/ft)	Elev/Diff (ft)	Site	DB

Title: Santa Clara LF TO Trans Ltr - 3-17.pdfTENTATIVE ORDER - UPDATED WASTE DISCHARGE REQUIREMENTS
Title Link: https://geotracker.waterboards.ca.gov/community_involvement/5775861442/Santa%20Clara%20LF%20TO%20Trans%20Ltr%20%2D%203%2D17%2Epdf
Type: UPDATES AND INFORMATION - MEETING NOTICE
Submitted:
Submitted By: CLEET CARLTON (REGULATOR)
Document Type: Site Documents
Document Date: 3/20/2017
Size: 128 KB

Title: COMMENTS ON FINAL POST CLOSURE LAND USE PLAN
Title Link: https://geotracker.waterboards.ca.gov/view_documents?global_id=L10006514573&enforcement_id=6303024
Type: STAFF LETTER
Submitted:
Submitted By: CLEET CARLTON (REGULATOR)
Document Type: Site Documents
Document Date: 10/28/2016
Size:

Title: CONCURRENCE WITH REVISED GEOTECHNICAL WORK PLAN, CITY PLACE SANTA CLARA
Title Link: https://geotracker.waterboards.ca.gov/view_documents?global_id=L10006514573&enforcement_id=6275362
Type: STAFF LETTER
Submitted:
Submitted By: CLEET CARLTON (REGULATOR)
Document Type: Site Documents
Document Date: 2/10/2016
Size:

Title: LANDFILL COVER INVESTIGATION, CITY PLACE SANTA CLARA
Title Link: https://geotracker.waterboards.ca.gov/view_documents?global_id=L10006514573&document_id=5868758
Type: ENGINEERING DESIGN REPORT
Submitted:
Submitted By: CLEET CARLTON (REGULATOR)
Document Type: Site Documents
Document Date: 2/27/2015
Size:

470	4 of 22	SSW	0.01 / 28.17	7.05 / 2	5500 LAFAYETTE SANTA CLARA CA	HIST CHMIRS

OES Control NO: 9119385
Release Factors: No Release
Release Text:
Equipm Involved: No Equip Involved
Action Taken Text:
Chemicals: CESIUM
Case Number:
HazMat Other:
HM Injury: 0
Decon: 0
Agency Name: SANTA CLARA FD
Incident Date: 9/27/1991
Date Reported: 10/7/1991
Fatalities: 0
Other Injury: 0
Other Decon: 0
Other Fatal: 0
Vehicle:
State:
CA DOT PUC ICC:
Company Name:
County: SANTA CLARA
HazMat Pers: No Reference Mat. Used,On-site Non-fire Serv.
Action Taken: Establish Safe Area,Investigate,Monitor,Remove Hazard (Neutralize)
More than three involved?: 2

470	5 of 22	SSW	0.01 / 28.17	7.05 / 2	CITY OF SANTA CLARA 5500 LAFAYETTE ST SANTA CLARA CA 950510000	HAZNET

SIC Code:
NAICS Code:
EPA ID: CAC002384568
Create Date: 10/25/2001
Fac Act Ind: No
Inact Date: 9/10/2002
Mailing City: SANTA CLARA
Mailing State: CA
Mailing Zip: 950500000
Region Code: 2
Owner Name: CITY OF SANTA CLARA
Owner Addr 1: 5500 LAFAYETTE ST

Map Key	Number of Records	Direction	Distance (mi/ft)	Elev/Diff (ft)	Site	DB

County Code:	43	**Owner Addr 2:**	
County Name:	Santa Clara	**Owner City:**	SANTA CLARA
Mail Name:		**Owner State:**	CA
Mailing Addr 1:	1500 WARBURTON AVE	**Owner Zip:**	950510000
Mailing Addr 2:		**Owner Phone:**	
Owner Fax:			

Details DTSC HWTS: The Department of Toxic Substances Control (DTSC) makes available a Waste Code Matrix showing each Waste Code, its description, and annual amounts in its Hazardous Waste Tracking System: https://hwts.dtsc.ca.gov/search

DTSC Handler Profile url: https://hwts.dtsc.ca.gov/facility/CAC002384568

470	6 of 22	SSW	0.01 / 28.17	7.05 / 2	**1X BRADFORD MANUFACTURING CO** **5500 LAFAYETT ST** **SANTA CLARA CA 950540000**	HAZNET

SIC Code:		**Mailing City:**	SAN JOSE
NAICS Code:		**Mailing State:**	CA
EPA ID:	CAC000540840	**Mailing Zip:**	951030000
Create Date:	11/19/1990	**Region Code:**	2
Fac Act Ind:	No	**Owner Name:**	TAYLOR BRADFORD
Inact Date:	10/25/2000	**Owner Addr 1:**	--
County Code:	43	**Owner Addr 2:**	
County Name:	Santa Clara	**Owner City:**	--
Mail Name:		**Owner State:**	99
Mailing Addr 1:	P O BOX 109	**Owner Zip:**	--
Mailing Addr 2:		**Owner Phone:**	0000000000
Owner Fax:			

Details DTSC HWTS: The Department of Toxic Substances Control (DTSC) makes available a Waste Code Matrix showing each Waste Code, its description, and annual amounts in its Hazardous Waste Tracking System: https://hwts.dtsc.ca.gov/search

DTSC Handler Profile url: https://hwts.dtsc.ca.gov/facility/CAC000540840

470	7 of 22	SSW	0.01 / 28.17	7.05 / 2	**CITY OF SANTA CLARA ENGINEERING DEPT** **5500 LAFAYETTE ST** **SANTA CLARA CA 950540000**	HAZNET

SIC Code:		**Mailing City:**	SANTA CLARA
NAICS Code:		**Mailing State:**	CA
EPA ID:	CAC002451959	**Mailing Zip:**	950500000
Create Date:	10/30/2001	**Region Code:**	2
Fac Act Ind:	No	**Owner Name:**	CITY OF SANTA CLARA ENG DEPT
Inact Date:	9/10/2002	**Owner Addr 1:**	1500 WARBURTON AVE
County Code:	43	**Owner Addr 2:**	
County Name:	Santa Clara	**Owner City:**	SANTA CLARA
Mail Name:	MARK GERVACIO/CIVIL ENG 1	**Owner State:**	CA
Mailing Addr 1:	1500 WARBURTON AVE	**Owner Zip:**	950500000
Mailing Addr 2:		**Owner Phone:**	4086153064
Owner Fax:			

Details DTSC HWTS: The Department of Toxic Substances Control (DTSC) makes available a Waste Code Matrix showing each Waste Code, its description, and annual amounts in its Hazardous Waste Tracking System: https://hwts.dtsc.ca.gov/search

DTSC Handler Profile url: https://hwts.dtsc.ca.gov/facility/CAC002451959

470	8 of 22	SSW	0.01 / 28.17	7.05 / 2	**5500 LAFAYETT ST** **SANTA CLARA CA 950540000**	HIST MANIFEST

Gen EPA ID:	CAC000540840
Create Date:	11/19/1990 0:00:00
Inact Date:	10/25/2000 0:00:00
Facility Mail Street:	P O BOX 109
Facility Mail City:	SAN JOSE

Map Key	Number of Records	Direction	Distance (mi/ft)	Elev/Diff (ft)	Site	DB

Facility Mail State: CA
Facility Mail Zip: 951030000
Contact Phone(s): 7077466699
File Year(s): 1990
Contact Name(s): MALCOM MAXWELL CONTRACTOR

Tanner Information

State Waste Code: 352
Year: 1990
Tons: 5.05
Method Code: D80
State Waste Code Desc: Other organic solids
Method Description:

Generator County: Santa Clara
Tsd Epa ID: CAT000646117
Tsd County: Kings

---

470 *9 of 22* *SSW* *0.01 / 28.17* *7.05 / 2* ***ALL PURPOSE LANDFILL***
5500 LAFAYETTE STREET
SANTA CLARA CA 95054 ***FINDS/FRS***

Registry ID: 110065147558
FIPS Code:
HUC Code: 18050003
Site Type Name: STATIONARY
Location Description:
Supplemental Location:
Create Date: 10-OCT-15
Update Date:
Interest Types: STATE MASTER
SIC Codes:
SIC Code Descriptions:
NAICS Codes:
NAICS Code Descriptions:
Conveyor: FRS-GEOCODE
Federal Facility Code:
Federal Agency Name:
Tribal Land Code:
Tribal Land Name:
Congressional Dist No: 15
Census Block Code: 060855050011031
EPA Region Code: 09
County Name: SANTA CLARA
US/Mexico Border Ind:
Latitude: 37.413825
Longitude: -121.971531
Reference Point: ENTRANCE POINT OF A FACILITY OR STATION
Coord Collection Method: ADDRESS MATCHING-HOUSE NUMBER
Accuracy Value: 50
Datum: NAD83
Source:
Facility Detail Rprt URL: https://ofmpub.epa.gov/frs_public2/fii_query_detail.disp_program_facility?p_registry_id=110065147558
Data Source: Facility Registry Service - Single File
Program Acronyms:

CA-ENVIROVIEW:243007

---

470 *10 of 22* *SSW* *0.01 / 28.17* *7.05 / 2* ***ALL PURPOSE LANDFILL & DISPOSA***
5500 LAFAYETTE
SANTA CLARA CA 95054 ***EMISSIONS***

1990 Criteria Data

Map Key	Number of Records	Direction	Distance (mi/ft)	Elev/Diff (ft)	Site	DB

Facility ID:	3920	**CERR Code:**	
Facility SIC Code:	4953	**TOGT:**	
CO:	43	**ROGT:**	
Air Basin:	SF	**COT:**	
District:	BA	**NOXT:**	
COID:	SCL	**SOXT:**	
DISN:	BAY AREA AQMD	**PMT:**	.2
CHAPIS:		**PM10T:**	.06

1990 Toxic Data

Facility ID:	3920	**COID:**	SCL
Facility SIC Code:	4953	**DISN:**	BAY AREA AQMD
CO:	43	**CHAPIS:**	
Air Basin:	SF	**CERR Code:**	
District:	BA		
TS:			
Health Risk Asmt:			
Non-Cancer Chronic Haz Ind:			
Non-Cancer Acute Haz Ind:			

---

470 | ***11 of 22*** | ***SSW*** | ***0.01 / 28.17*** | ***7.05 / 2*** | ***ALL PURPOSE LANDFILL***
5500 LAFAYETTE STREET
SANTA CLARA CA | ***UST SWEEPS***

C C:	A43-010-91153	**D Filename:**	SITE03A
BOE:		**Page No:**	87
Comp:	91153	**County:**	SANTA CLARA
Status:	ACTIVE	**State :**	CA
No of Tanks:	1	**Zip:**	95051
Jurisdict:	CITY OF SANTA CLARA	**Latitude:**	37.416582
Agency:	FIRE DEPARTMENT	**Longitude:**	-121.972681
Phone:		**Georesult:**	S5HPNTSC-A

Tank Details

Tank ID:	000001	**S Contain:**	
O Tank ID:	91153T001	**Stg:**	P
SWRCB No:	43-010-091153-000001	**Storage :**	
Removed:		**Storag Type:**	PRODUCT
Installed:		**P Contain:**	
A Date:	04-16-91	**Content:**	REG UNLEADED
Capac:	2000	**ONA:**	MANOJ KUMAR
Tank Use:	M.V. FUEL	**D File Name:**	TANK3A

---

470 | ***12 of 22*** | ***SSW*** | ***0.01 / 28.17*** | ***7.05 / 2*** | ***ALL PURPOSE RECYCLING***
5500 LAFAYETTE ST
SANTA CLARA CA 950540000 | ***HAZ GEN***

Epa ID:	CAL000120508	**Facility County:**	43
Address 2:		**County:**	Santa Clara

Details DTSC HWTS: The Department of Toxic Substances Control (DTSC) makes available a Waste Code Matrix showing each Waste Code, its description, and annual amounts in its Hazardous Waste Tracking System: https://hwts.dtsc.ca.gov/search

Handler Profile URL: https://hwts.dtsc.ca.gov/facility/CAL000120508

---

470 | ***13 of 22*** | ***SSW*** | ***0.01 / 28.17*** | ***7.05 / 2*** | ***SANTA CLARA ALL PURPOSE LANDFILL***
5500 Lafayette Street
SANTA CLARA CA | ***PFAS SAMPLING***

Global ID:	L10006514573	**Latitude:**	37.41111295
Location ID:	G-10	**Longitude:**	-121.9723396
Field Pt Class:	MW		

Site Use: MSW Landfill
Site Type: Land Disposal Site

PFAS Chemicals

Sample ID:	G-10	**Reporting Limit:**	41
Matrix:	Liquid	**Detection Limit:**	16
Chemical:	PFBA	**QRAA:**	0
Qualifier:	=	**Units:**	NG/L
Value :	97	**Date:**	11/14/2019
Lab Notes:		**Regional Board:**	SAN FRANCISCO BAY RWQCB (REGION 2)

Sample ID:	G-10	**Reporting Limit:**	1.6
Matrix:	Liquid	**Detection Limit:**	0.41
Chemical:	PFOSA	**QRAA:**	0
Qualifier:	ND	**Units:**	NG/L
Value :	0	**Date:**	11/14/2019
Lab Notes:		**Regional Board:**	SAN FRANCISCO BAY RWQCB (REGION 2)

Sample ID:	G-10	**Reporting Limit:**	1.6
Matrix:	Liquid	**Detection Limit:**	0.41
Chemical:	PFBSA	**QRAA:**	0
Qualifier:	=	**Units:**	NG/L
Value :	48	**Date:**	11/14/2019
Lab Notes:		**Regional Board:**	SAN FRANCISCO BAY RWQCB (REGION 2)

Sample ID:	G-10	**Reporting Limit:**	1.6
Matrix:	Liquid	**Detection Limit:**	0.41
Chemical:	PFTEDA	**QRAA:**	0
Qualifier:	ND	**Units:**	NG/L
Value :	0	**Date:**	11/14/2019
Lab Notes:		**Regional Board:**	SAN FRANCISCO BAY RWQCB (REGION 2)

Sample ID:	G-10	**Reporting Limit:**	1.6
Matrix:	Liquid	**Detection Limit:**	0.41
Chemical:	PFHA	**QRAA:**	0
Qualifier:	=	**Units:**	NG/L
Value :	23	**Date:**	11/14/2019
Lab Notes:		**Regional Board:**	SAN FRANCISCO BAY RWQCB (REGION 2)

Sample ID:	G-10	**Reporting Limit:**	2.4
Matrix:	Liquid	**Detection Limit:**	0.81
Chemical:	8:2FTS	**QRAA:**	0
Qualifier:	ND	**Units:**	NG/L
Value :	0	**Date:**	11/14/2019
Lab Notes:		**Regional Board:**	SAN FRANCISCO BAY RWQCB (REGION 2)

Sample ID:	G-10	**Reporting Limit:**	1.6
Matrix:	Liquid	**Detection Limit:**	0.41
Chemical:	PFNDCA	**QRAA:**	0
Qualifier:	ND	**Units:**	NG/L
Value :	0	**Date:**	11/14/2019
Lab Notes:		**Regional Board:**	SAN FRANCISCO BAY RWQCB (REGION 2)

Sample ID:	G-10	**Reporting Limit:**	4.1
Matrix:	Liquid	**Detection Limit:**	1.6
Chemical:	6:2FTS	**QRAA:**	0
Qualifier:	ND	**Units:**	NG/L
Value :	0	**Date:**	11/14/2019
Lab Notes:		**Regional Board:**	SAN FRANCISCO BAY RWQCB (REGION 2)

Sample ID:	G-10	**Reporting Limit:**	1.6
Matrix:	Liquid	**Detection Limit:**	0.49
Chemical:	NMEFOSAA	**QRAA:**	0
Qualifier:	ND	**Units:**	NG/L
Value :	0	**Date:**	11/14/2019
Lab Notes:		**Regional Board:**	SAN FRANCISCO BAY RWQCB (REGION 2)

Sample ID:	G-10	**Reporting Limit:**	1.6
Matrix:	Liquid	**Detection Limit:**	0.41
Chemical:	PFOA	**QRAA:**	0
Qualifier:	=	**Units:**	NG/L
Value :	75	**Date:**	11/14/2019
Lab Notes:		**Regional Board:**	SAN FRANCISCO BAY RWQCB (REGION 2)

Sample ID:	G-10	**Reporting Limit:**	1.6
Matrix:	Liquid	**Detection Limit:**	0.41
Chemical:	PFDSA	**QRAA:**	0
Qualifier:	ND	**Units:**	NG/L
Value :	0	**Date:**	11/14/2019
Lab Notes:		**Regional Board:**	SAN FRANCISCO BAY RWQCB (REGION 2)

Sample ID:	G-10	**Reporting Limit:**	1.6
Matrix:	Liquid	**Detection Limit:**	0.41
Chemical:	PFPA	**QRAA:**	0
Qualifier:	=	**Units:**	NG/L
Value :	18	**Date:**	11/14/2019
Lab Notes:		**Regional Board:**	SAN FRANCISCO BAY RWQCB (REGION 2)

Sample ID:	G-10	**Reporting Limit:**	1.6
Matrix:	Liquid	**Detection Limit:**	0.41
Chemical:	PFPES	**QRAA:**	0
Qualifier:	=	**Units:**	NG/L
Value :	25	**Date:**	11/14/2019
Lab Notes:		**Regional Board:**	SAN FRANCISCO BAY RWQCB (REGION 2)

Sample ID:	G-10	**Reporting Limit:**	1.6
Matrix:	Liquid	**Detection Limit:**	0.41
Chemical:	PFHXSA	**QRAA:**	0
Qualifier:	=	**Units:**	NG/L
Value :	71	**Date:**	11/14/2019
Lab Notes:		**Regional Board:**	SAN FRANCISCO BAY RWQCB (REGION 2)

Sample ID:	G-10	**Reporting Limit:**	1.6
Matrix:	Liquid	**Detection Limit:**	0.41
Chemical:	PFHPA	**QRAA:**	0
Qualifier:	=	**Units:**	NG/L
Value :	9.2	**Date:**	11/14/2019
Lab Notes:		**Regional Board:**	SAN FRANCISCO BAY RWQCB (REGION 2)

Sample ID:	G-10	**Reporting Limit:**	1.6
Matrix:	Liquid	**Detection Limit:**	0.41
Chemical:	PFTRIDA	**QRAA:**	0
Qualifier:	ND	**Units:**	NG/L
Value :	0	**Date:**	11/14/2019
Lab Notes:		**Regional Board:**	SAN FRANCISCO BAY RWQCB (REGION 2)

Sample ID:	G-10	**Reporting Limit:**	1.6
Matrix:	Liquid	**Detection Limit:**	0.41
Chemical:	PFUNDCA	**QRAA:**	0
Qualifier:	ND	**Units:**	NG/L
Value :	0	**Date:**	11/14/2019
Lab Notes:		**Regional Board:**	SAN FRANCISCO BAY RWQCB (REGION 2)

Sample ID:	G-10	**Reporting Limit:**	1.6
Matrix:	Liquid	**Detection Limit:**	0.41
Chemical:	PFOS	**QRAA:**	0
Qualifier:	=	**Units:**	NG/L
Value :	110	**Date:**	11/14/2019
Lab Notes:		**Regional Board:**	SAN FRANCISCO BAY RWQCB (REGION 2)

Sample ID:	G-10	**Reporting Limit:**	1.6
Matrix:	Liquid	**Detection Limit:**	0.41
Chemical:	4:2FTS	**QRAA:**	0
Qualifier:	ND	**Units:**	NG/L
Value :	0	**Date:**	11/14/2019
Lab Notes:		**Regional Board:**	SAN FRANCISCO BAY RWQCB (REGION 2)

Sample ID:	G-10	**Reporting Limit:**	1.6
Matrix:	Liquid	**Detection Limit:**	0.41
Chemical:	PFNA	**QRAA:**	0
Qualifier:	ND	**Units:**	NG/L
Value :	0.58	**Date:**	11/14/2019
Lab Notes:	J	**Regional Board:**	SAN FRANCISCO BAY RWQCB (REGION 2)

Sample ID:	G-10	**Reporting Limit:**	2.4
Matrix:	Liquid	**Detection Limit:**	0.41
Chemical:	NETFOSAA	**QRAA:**	0
Qualifier:	ND	**Units:**	NG/L
Value :	0	**Date:**	11/14/2019
Lab Notes:		**Regional Board:**	SAN FRANCISCO BAY RWQCB (REGION 2)

Sample ID:	G-10	**Reporting Limit:**	1.6
Matrix:	Liquid	**Detection Limit:**	0.41
Chemical:	PFDOA	**QRAA:**	0
Qualifier:	ND	**Units:**	NG/L
Value :	0	**Date:**	11/14/2019
Lab Notes:		**Regional Board:**	SAN FRANCISCO BAY RWQCB (REGION 2)

Sample ID:	G-10	**Reporting Limit:**	1.6
Matrix:	Liquid	**Detection Limit:**	0.41
Chemical:	PFHPSA	**QRAA:**	0
Qualifier:	=	**Units:**	NG/L
Value :	4.2	**Date:**	11/14/2019
Lab Notes:		**Regional Board:**	SAN FRANCISCO BAY RWQCB (REGION 2)

---

470 | ***14 of 22*** | ***SSW*** | ***0.01 / 28.17*** | ***7.05 / 2*** | ***SANTA CLARA ALL PURPOSE LANDFILL***
5500 Lafayette Street
SANTA CLARA CA | ***PFAS SAMPLING***

Global ID:	L10006514573	**Latitude:**	37.4129259999999
Location ID:	L-15	**Longitude:**	-121.96883
Field Pt Class:	LSP		
Site Use:	MSW Landfill		
Site Type:	Land Disposal Site		

PFAS Chemicals

Sample ID:	L-15	**Reporting Limit:**	20
Matrix:	Liquid	**Detection Limit:**	4.9
Chemical:	PFOA	**QRAA:**	0
Qualifier:	=	**Units:**	NG/L
Value :	530	**Date:**	11/15/2019
Lab Notes:		**Regional Board:**	SAN FRANCISCO BAY RWQCB (REGION 2)

Sample ID:	L-15	**Reporting Limit:**	20
Matrix:	Liquid	**Detection Limit:**	4.9
Chemical:	PFDSA	**QRAA:**	0
Qualifier:	ND	**Units:**	NG/L
Value :	0	**Date:**	11/15/2019
Lab Notes:		**Regional Board:**	SAN FRANCISCO BAY RWQCB (REGION 2)

Sample ID:	L-15	**Reporting Limit:**	20
Matrix:	Liquid	**Detection Limit:**	4.9
Chemical:	PFTRIDA	**QRAA:**	0
Qualifier:	ND	**Units:**	NG/L
Value :	0	**Date:**	11/15/2019
Lab Notes:		**Regional Board:**	SAN FRANCISCO BAY RWQCB (REGION 2)

Sample ID:	L-15	**Reporting Limit:**	20
Matrix:	Liquid	**Detection Limit:**	4.9
Chemical:	PFHPA	**QRAA:**	0
Qualifier:	=	**Units:**	NG/L

Value :	170	**Date:**	11/15/2019
Lab Notes:		**Regional Board:**	SAN FRANCISCO BAY RWQCB (REGION 2)
Sample ID:	L-15	**Reporting Limit:**	20
Matrix:	Liquid	**Detection Limit:**	4.9
Chemical:	PFPES	**QRAA:**	0
Qualifier:	ND	**Units:**	NG/L
Value :	8	**Date:**	11/15/2019
Lab Notes:	J	**Regional Board:**	SAN FRANCISCO BAY RWQCB (REGION 2)
Sample ID:	L-15	**Reporting Limit:**	20
Matrix:	Liquid	**Detection Limit:**	4.9
Chemical:	PFHPSA	**QRAA:**	0
Qualifier:	ND	**Units:**	NG/L
Value :	0	**Date:**	11/15/2019
Lab Notes:		**Regional Board:**	SAN FRANCISCO BAY RWQCB (REGION 2)
Sample ID:	L-15	**Reporting Limit:**	20
Matrix:	Liquid	**Detection Limit:**	4.9
Chemical:	PFHXSA	**QRAA:**	0
Qualifier:	=	**Units:**	NG/L
Value :	23	**Date:**	11/15/2019
Lab Notes:		**Regional Board:**	SAN FRANCISCO BAY RWQCB (REGION 2)
Sample ID:	L-15	**Reporting Limit:**	20
Matrix:	Liquid	**Detection Limit:**	4.9
Chemical:	PFDOA	**QRAA:**	0
Qualifier:	ND	**Units:**	NG/L
Value :	0	**Date:**	11/15/2019
Lab Notes:		**Regional Board:**	SAN FRANCISCO BAY RWQCB (REGION 2)
Sample ID:	L-15	**Reporting Limit:**	20
Matrix:	Liquid	**Detection Limit:**	4.9
Chemical:	PFNDCA	**QRAA:**	0
Qualifier:	ND	**Units:**	NG/L
Value :	0	**Date:**	11/15/2019
Lab Notes:		**Regional Board:**	SAN FRANCISCO BAY RWQCB (REGION 2)
Sample ID:	L-15	**Reporting Limit:**	49
Matrix:	Liquid	**Detection Limit:**	20
Chemical:	6:2FTS	**QRAA:**	0
Qualifier:	ND	**Units:**	NG/L
Value :	0	**Date:**	11/15/2019
Lab Notes:		**Regional Board:**	SAN FRANCISCO BAY RWQCB (REGION 2)
Sample ID:	L-15	**Reporting Limit:**	20
Matrix:	Liquid	**Detection Limit:**	4.9
Chemical:	PFUNDCA	**QRAA:**	0
Qualifier:	ND	**Units:**	NG/L
Value :	0	**Date:**	11/15/2019
Lab Notes:		**Regional Board:**	SAN FRANCISCO BAY RWQCB (REGION 2)
Sample ID:	L-15	**Reporting Limit:**	20
Matrix:	Liquid	**Detection Limit:**	4.9
Chemical:	PFPA	**QRAA:**	0
Qualifier:	=	**Units:**	NG/L
Value :	430	**Date:**	11/15/2019
Lab Notes:		**Regional Board:**	SAN FRANCISCO BAY RWQCB (REGION 2)
Sample ID:	L-15	**Reporting Limit:**	20
Matrix:	Liquid	**Detection Limit:**	4.9
Chemical:	PFTEDA	**QRAA:**	0
Qualifier:	ND	**Units:**	NG/L
Value :	0	**Date:**	11/15/2019
Lab Notes:		**Regional Board:**	SAN FRANCISCO BAY RWQCB (REGION 2)
Sample ID:	L-15	**Reporting Limit:**	20
Matrix:	Liquid	**Detection Limit:**	4.9
Chemical:	PFOS	**QRAA:**	0

Qualifier:	=	**Units:**	NG/L
Value :	35	**Date:**	11/15/2019
Lab Notes:		**Regional Board:**	SAN FRANCISCO BAY RWQCB (REGION 2)
Sample ID:	L-15	**Reporting Limit:**	20
Matrix:	Liquid	**Detection Limit:**	4.9
Chemical:	PFNA	**QRAA:**	0
Qualifier:	ND	**Units:**	NG/L
Value :	0	**Date:**	11/15/2019
Lab Notes:		**Regional Board:**	SAN FRANCISCO BAY RWQCB (REGION 2)
Sample ID:	L-15	**Reporting Limit:**	20
Matrix:	Liquid	**Detection Limit:**	5.9
Chemical:	NMEFOSAA	**QRAA:**	0
Qualifier:	=	**Units:**	NG/L
Value :	23	**Date:**	11/15/2019
Lab Notes:		**Regional Board:**	SAN FRANCISCO BAY RWQCB (REGION 2)
Sample ID:	L-15	**Reporting Limit:**	30
Matrix:	Liquid	**Detection Limit:**	4.9
Chemical:	NETFOSAA	**QRAA:**	0
Qualifier:	=	**Units:**	NG/L
Value :	320	**Date:**	11/15/2019
Lab Notes:		**Regional Board:**	SAN FRANCISCO BAY RWQCB (REGION 2)
Sample ID:	L-15	**Reporting Limit:**	20
Matrix:	Liquid	**Detection Limit:**	4.9
Chemical:	PFHA	**QRAA:**	0
Qualifier:	=	**Units:**	NG/L
Value :	1100	**Date:**	11/15/2019
Lab Notes:		**Regional Board:**	SAN FRANCISCO BAY RWQCB (REGION 2)
Sample ID:	L-15	**Reporting Limit:**	20
Matrix:	Liquid	**Detection Limit:**	4.9
Chemical:	4:2FTS	**QRAA:**	0
Qualifier:	ND	**Units:**	NG/L
Value :	8.4	**Date:**	11/15/2019
Lab Notes:	J	**Regional Board:**	SAN FRANCISCO BAY RWQCB (REGION 2)
Sample ID:	L-15	**Reporting Limit:**	20
Matrix:	Liquid	**Detection Limit:**	4.9
Chemical:	PFOSA	**QRAA:**	0
Qualifier:	ND	**Units:**	NG/L
Value :	0	**Date:**	11/15/2019
Lab Notes:		**Regional Board:**	SAN FRANCISCO BAY RWQCB (REGION 2)
Sample ID:	L-15	**Reporting Limit:**	490
Matrix:	Liquid	**Detection Limit:**	200
Chemical:	PFBA	**QRAA:**	0
Qualifier:	=	**Units:**	NG/L
Value :	2900	**Date:**	11/15/2019
Lab Notes:		**Regional Board:**	SAN FRANCISCO BAY RWQCB (REGION 2)
Sample ID:	L-15	**Reporting Limit:**	30
Matrix:	Liquid	**Detection Limit:**	9.8
Chemical:	8:2FTS	**QRAA:**	0
Qualifier:	ND	**Units:**	NG/L
Value :	0	**Date:**	11/15/2019
Lab Notes:		**Regional Board:**	SAN FRANCISCO BAY RWQCB (REGION 2)
Sample ID:	L-15	**Reporting Limit:**	20
Matrix:	Liquid	**Detection Limit:**	4.9
Chemical:	PFBSA	**QRAA:**	0
Qualifier:	=	**Units:**	NG/L
Value :	86	**Date:**	11/15/2019
Lab Notes:		**Regional Board:**	SAN FRANCISCO BAY RWQCB (REGION 2)

Map Key	Number of Records	Direction	Distance (mi/ft)	Elev/Diff (ft)	Site	DB
470	15 of 22	SSW	0.01 / 28.17	7.05 / 2	SANTA CLARA ALL PURPOSE LANDFILL 5500 Lafayette Street SANTA CLARA CA	PFAS SAMPLING

Global ID: L10006514573
Location ID: G-5
Field Pt Class: MW
Site Use: MSW Landfill
Site Type: Land Disposal Site

Latitude: 37.4108555683582
Longitude: -121.970351389666

PFAS Chemicals

Sample ID:	G-5	**Reporting Limit:**	1.6
Matrix:	Liquid	**Detection Limit:**	0.4
Chemical:	PFDOA	**QRAA:**	0
Qualifier:	ND	**Units:**	NG/L
Value :	0	**Date:**	11/14/2019
Lab Notes:		**Regional Board:**	SAN FRANCISCO BAY RWQCB (REGION 2)

Sample ID:	G-5	**Reporting Limit:**	1.6
Matrix:	Liquid	**Detection Limit:**	0.4
Chemical:	PFBSA	**QRAA:**	0
Qualifier:	=	**Units:**	NG/L
Value :	14	**Date:**	11/14/2019
Lab Notes:		**Regional Board:**	SAN FRANCISCO BAY RWQCB (REGION 2)

Sample ID:	G-5	**Reporting Limit:**	1.6
Matrix:	Liquid	**Detection Limit:**	0.4
Chemical:	PFHPSA	**QRAA:**	0
Qualifier:	ND	**Units:**	NG/L
Value :	0.55	**Date:**	11/14/2019
Lab Notes:	J	**Regional Board:**	SAN FRANCISCO BAY RWQCB (REGION 2)

Sample ID:	G-5	**Reporting Limit:**	4
Matrix:	Liquid	**Detection Limit:**	1.6
Chemical:	PFBA	**QRAA:**	0
Qualifier:	=	**Units:**	NG/L
Value :	46	**Date:**	11/14/2019
Lab Notes:		**Regional Board:**	SAN FRANCISCO BAY RWQCB (REGION 2)

Sample ID:	G-5	**Reporting Limit:**	1.6
Matrix:	Liquid	**Detection Limit:**	0.4
Chemical:	PFNA	**QRAA:**	0
Qualifier:	ND	**Units:**	NG/L
Value :	1.2	**Date:**	11/14/2019
Lab Notes:	J	**Regional Board:**	SAN FRANCISCO BAY RWQCB (REGION 2)

Sample ID:	G-5	**Reporting Limit:**	1.6
Matrix:	Liquid	**Detection Limit:**	0.4
Chemical:	PFTEDA	**QRAA:**	0
Qualifier:	ND	**Units:**	NG/L
Value :	0	**Date:**	11/14/2019
Lab Notes:		**Regional Board:**	SAN FRANCISCO BAY RWQCB (REGION 2)

Sample ID:	G-5	**Reporting Limit:**	1.6
Matrix:	Liquid	**Detection Limit:**	0.4
Chemical:	4:2FTS	**QRAA:**	0
Qualifier:	ND	**Units:**	NG/L
Value :	0	**Date:**	11/14/2019
Lab Notes:		**Regional Board:**	SAN FRANCISCO BAY RWQCB (REGION 2)

Sample ID:	G-5	**Reporting Limit:**	1.6
Matrix:	Liquid	**Detection Limit:**	0.4
Chemical:	PFDSA	**QRAA:**	0
Qualifier:	ND	**Units:**	NG/L
Value :	0	**Date:**	11/14/2019
Lab Notes:		**Regional Board:**	SAN FRANCISCO BAY RWQCB (REGION 2)

Sample ID:	G-5	**Reporting Limit:**	1.6
Matrix:	Liquid	**Detection Limit:**	0.4
Chemical:	PFOSA	**QRAA:**	0
Qualifier:	ND	**Units:**	NG/L
Value :	0.74	**Date:**	11/14/2019
Lab Notes:	J	**Regional Board:**	SAN FRANCISCO BAY RWQCB (REGION 2)

Sample ID:	G-5	**Reporting Limit:**	1.6
Matrix:	Liquid	**Detection Limit:**	0.4
Chemical:	PFOA	**QRAA:**	0
Qualifier:	=	**Units:**	NG/L
Value :	7.3	**Date:**	11/14/2019
Lab Notes:		**Regional Board:**	SAN FRANCISCO BAY RWQCB (REGION 2)

Sample ID:	G-5	**Reporting Limit:**	1.6
Matrix:	Liquid	**Detection Limit:**	0.48
Chemical:	NMEFOSAA	**QRAA:**	0
Qualifier:	ND	**Units:**	NG/L
Value :	0	**Date:**	11/14/2019
Lab Notes:		**Regional Board:**	SAN FRANCISCO BAY RWQCB (REGION 2)

Sample ID:	G-5	**Reporting Limit:**	1.6
Matrix:	Liquid	**Detection Limit:**	0.4
Chemical:	PFOS	**QRAA:**	0
Qualifier:	=	**Units:**	NG/L
Value :	38	**Date:**	11/14/2019
Lab Notes:		**Regional Board:**	SAN FRANCISCO BAY RWQCB (REGION 2)

Sample ID:	G-5	**Reporting Limit:**	1.6
Matrix:	Liquid	**Detection Limit:**	0.4
Chemical:	PFUNDCA	**QRAA:**	0
Qualifier:	ND	**Units:**	NG/L
Value :	0	**Date:**	11/14/2019
Lab Notes:		**Regional Board:**	SAN FRANCISCO BAY RWQCB (REGION 2)

Sample ID:	G-5	**Reporting Limit:**	4
Matrix:	Liquid	**Detection Limit:**	1.6
Chemical:	6:2FTS	**QRAA:**	0
Qualifier:	ND	**Units:**	NG/L
Value :	0	**Date:**	11/14/2019
Lab Notes:		**Regional Board:**	SAN FRANCISCO BAY RWQCB (REGION 2)

Sample ID:	G-5	**Reporting Limit:**	2.4
Matrix:	Liquid	**Detection Limit:**	0.8
Chemical:	8:2FTS	**QRAA:**	0
Qualifier:	ND	**Units:**	NG/L
Value :	0	**Date:**	11/14/2019
Lab Notes:		**Regional Board:**	SAN FRANCISCO BAY RWQCB (REGION 2)

Sample ID:	G-5	**Reporting Limit:**	1.6
Matrix:	Liquid	**Detection Limit:**	0.4
Chemical:	PFPES	**QRAA:**	0
Qualifier:	=	**Units:**	NG/L
Value :	1.7	**Date:**	11/14/2019
Lab Notes:		**Regional Board:**	SAN FRANCISCO BAY RWQCB (REGION 2)

Sample ID:	G-5	**Reporting Limit:**	1.6
Matrix:	Liquid	**Detection Limit:**	0.4
Chemical:	PFHXSA	**QRAA:**	0
Qualifier:	=	**Units:**	NG/L
Value :	8.5	**Date:**	11/14/2019
Lab Notes:		**Regional Board:**	SAN FRANCISCO BAY RWQCB (REGION 2)

Sample ID:	G-5	**Reporting Limit:**	1.6
Matrix:	Liquid	**Detection Limit:**	0.4
Chemical:	PFNDCA	**QRAA:**	0
Qualifier:	ND	**Units:**	NG/L
Value :	0	**Date:**	11/14/2019

Lab Notes:		**Regional Board:**	SAN FRANCISCO BAY RWQCB (REGION 2)
Sample ID:	G-5	**Reporting Limit:**	2.4
Matrix:	Liquid	**Detection Limit:**	0.4
Chemical:	NETFOSAA	**QRAA:**	0
Qualifier:	ND	**Units:**	NG/L
Value :	0	**Date:**	11/14/2019
Lab Notes:		**Regional Board:**	SAN FRANCISCO BAY RWQCB (REGION 2)
Sample ID:	G-5	**Reporting Limit:**	1.6
Matrix:	Liquid	**Detection Limit:**	0.4
Chemical:	PFPA	**QRAA:**	0
Qualifier:	=	**Units:**	NG/L
Value :	2.4	**Date:**	11/14/2019
Lab Notes:		**Regional Board:**	SAN FRANCISCO BAY RWQCB (REGION 2)
Sample ID:	G-5	**Reporting Limit:**	1.6
Matrix:	Liquid	**Detection Limit:**	0.4
Chemical:	PFHA	**QRAA:**	0
Qualifier:	=	**Units:**	NG/L
Value :	2.1	**Date:**	11/14/2019
Lab Notes:		**Regional Board:**	SAN FRANCISCO BAY RWQCB (REGION 2)
Sample ID:	G-5	**Reporting Limit:**	1.6
Matrix:	Liquid	**Detection Limit:**	0.4
Chemical:	PFTRIDA	**QRAA:**	0
Qualifier:	ND	**Units:**	NG/L
Value :	0	**Date:**	11/14/2019
Lab Notes:		**Regional Board:**	SAN FRANCISCO BAY RWQCB (REGION 2)
Sample ID:	G-5	**Reporting Limit:**	1.6
Matrix:	Liquid	**Detection Limit:**	0.4
Chemical:	PFHPA	**QRAA:**	0
Qualifier:	ND	**Units:**	NG/L
Value :	0.79	**Date:**	11/14/2019
Lab Notes:	J	**Regional Board:**	SAN FRANCISCO BAY RWQCB (REGION 2)

Map Key	Number of Records	Direction	Distance (mi/ft)	Elev/Diff (ft)	Site	DB
470	16 of 22	SSW	0.01 / 28.17	7.05 / 2	SANTA CLARA ALL PURPOSE LANDFILL 5500 Lafayette Street SANTA CLARA CA	PFAS SAMPLING

Global ID:	L10006514573	**Latitude:**	37.410072
Location ID:	L-21	**Longitude:**	-121.973194199999
Field Pt Class:	LSP		
Site Use:	MSW Landfill		
Site Type:	Land Disposal Site		

PFAS Chemicals

Sample ID:	L-21	**Reporting Limit:**	20
Matrix:	Liquid	**Detection Limit:**	4.9
Chemical:	PFPA	**QRAA:**	0
Qualifier:	=	**Units:**	NG/L
Value :	91	**Date:**	11/15/2019
Lab Notes:		**Regional Board:**	SAN FRANCISCO BAY RWQCB (REGION 2)
Sample ID:	L-21	**Reporting Limit:**	29
Matrix:	Liquid	**Detection Limit:**	4.9
Chemical:	NETFOSAA	**QRAA:**	0
Qualifier:	ND	**Units:**	NG/L
Value :	28	**Date:**	11/15/2019
Lab Notes:	J	**Regional Board:**	SAN FRANCISCO BAY RWQCB (REGION 2)
Sample ID:	L-21	**Reporting Limit:**	20
Matrix:	Liquid	**Detection Limit:**	4.9
Chemical:	PFHA	**QRAA:**	0

Qualifier:	=	**Units:**	NG/L
Value :	180	**Date:**	11/15/2019
Lab Notes:		**Regional Board:**	SAN FRANCISCO BAY RWQCB (REGION 2)
Sample ID:	L-21	**Reporting Limit:**	20
Matrix:	Liquid	**Detection Limit:**	4.9
Chemical:	PFHPSA	**QRAA:**	0
Qualifier:	ND	**Units:**	NG/L
Value :	5.4	**Date:**	11/15/2019
Lab Notes:	J	**Regional Board:**	SAN FRANCISCO BAY RWQCB (REGION 2)
Sample ID:	L-21	**Reporting Limit:**	20
Matrix:	Liquid	**Detection Limit:**	4.9
Chemical:	PFTRIDA	**QRAA:**	0
Qualifier:	ND	**Units:**	NG/L
Value :	0	**Date:**	11/15/2019
Lab Notes:		**Regional Board:**	SAN FRANCISCO BAY RWQCB (REGION 2)
Sample ID:	L-21	**Reporting Limit:**	20
Matrix:	Liquid	**Detection Limit:**	4.9
Chemical:	PFHXSA	**QRAA:**	0
Qualifier:	=	**Units:**	NG/L
Value :	78	**Date:**	11/15/2019
Lab Notes:		**Regional Board:**	SAN FRANCISCO BAY RWQCB (REGION 2)
Sample ID:	L-21	**Reporting Limit:**	29
Matrix:	Liquid	**Detection Limit:**	9.8
Chemical:	8:2FTS	**QRAA:**	0
Qualifier:	ND	**Units:**	NG/L
Value :	0	**Date:**	11/15/2019
Lab Notes:		**Regional Board:**	SAN FRANCISCO BAY RWQCB (REGION 2)
Sample ID:	L-21	**Reporting Limit:**	20
Matrix:	Liquid	**Detection Limit:**	4.9
Chemical:	PFDOA	**QRAA:**	0
Qualifier:	ND	**Units:**	NG/L
Value :	0	**Date:**	11/15/2019
Lab Notes:		**Regional Board:**	SAN FRANCISCO BAY RWQCB (REGION 2)
Sample ID:	L-21	**Reporting Limit:**	20
Matrix:	Liquid	**Detection Limit:**	4.9
Chemical:	PFTEDA	**QRAA:**	0
Qualifier:	ND	**Units:**	NG/L
Value :	0	**Date:**	11/15/2019
Lab Notes:		**Regional Board:**	SAN FRANCISCO BAY RWQCB (REGION 2)
Sample ID:	L-21	**Reporting Limit:**	20
Matrix:	Liquid	**Detection Limit:**	4.9
Chemical:	PFNA	**QRAA:**	0
Qualifier:	ND	**Units:**	NG/L
Value :	0	**Date:**	11/15/2019
Lab Notes:		**Regional Board:**	SAN FRANCISCO BAY RWQCB (REGION 2)
Sample ID:	L-21	**Reporting Limit:**	20
Matrix:	Liquid	**Detection Limit:**	4.9
Chemical:	PFOS	**QRAA:**	0
Qualifier:	=	**Units:**	NG/L
Value :	160	**Date:**	11/15/2019
Lab Notes:		**Regional Board:**	SAN FRANCISCO BAY RWQCB (REGION 2)
Sample ID:	L-21	**Reporting Limit:**	20
Matrix:	Liquid	**Detection Limit:**	4.9
Chemical:	PFUNDCA	**QRAA:**	0
Qualifier:	ND	**Units:**	NG/L
Value :	0	**Date:**	11/15/2019
Lab Notes:		**Regional Board:**	SAN FRANCISCO BAY RWQCB (REGION 2)
Sample ID:	L-21	**Reporting Limit:**	20
Matrix:	Liquid	**Detection Limit:**	4.9

Chemical:	PFOSA	**QRAA:**	0
Qualifier:	ND	**Units:**	NG/L
Value :	0	**Date:**	11/15/2019
Lab Notes:		**Regional Board:**	SAN FRANCISCO BAY RWQCB (REGION 2)

Sample ID:	L-21	**Reporting Limit:**	20
Matrix:	Liquid	**Detection Limit:**	4.9
Chemical:	PFHPA	**QRAA:**	0
Qualifier:	=	**Units:**	NG/L
Value :	47	**Date:**	11/15/2019
Lab Notes:		**Regional Board:**	SAN FRANCISCO BAY RWQCB (REGION 2)

Sample ID:	L-21	**Reporting Limit:**	20
Matrix:	Liquid	**Detection Limit:**	4.9
Chemical:	PFBSA	**QRAA:**	0
Qualifier:	=	**Units:**	NG/L
Value :	74	**Date:**	11/15/2019
Lab Notes:		**Regional Board:**	SAN FRANCISCO BAY RWQCB (REGION 2)

Sample ID:	L-21	**Reporting Limit:**	20
Matrix:	Liquid	**Detection Limit:**	4.9
Chemical:	PFNDCA	**QRAA:**	0
Qualifier:	ND	**Units:**	NG/L
Value :	0	**Date:**	11/15/2019
Lab Notes:		**Regional Board:**	SAN FRANCISCO BAY RWQCB (REGION 2)

Sample ID:	L-21	**Reporting Limit:**	20
Matrix:	Liquid	**Detection Limit:**	4.9
Chemical:	PFPES	**QRAA:**	0
Qualifier:	=	**Units:**	NG/L
Value :	30	**Date:**	11/15/2019
Lab Notes:		**Regional Board:**	SAN FRANCISCO BAY RWQCB (REGION 2)

Sample ID:	L-21	**Reporting Limit:**	49
Matrix:	Liquid	**Detection Limit:**	20
Chemical:	PFBA	**QRAA:**	0
Qualifier:	=	**Units:**	NG/L
Value :	160	**Date:**	11/15/2019
Lab Notes:		**Regional Board:**	SAN FRANCISCO BAY RWQCB (REGION 2)

Sample ID:	L-21	**Reporting Limit:**	20
Matrix:	Liquid	**Detection Limit:**	4.9
Chemical:	PFOA	**QRAA:**	0
Qualifier:	=	**Units:**	NG/L
Value :	240	**Date:**	11/15/2019
Lab Notes:		**Regional Board:**	SAN FRANCISCO BAY RWQCB (REGION 2)

Sample ID:	L-21	**Reporting Limit:**	49
Matrix:	Liquid	**Detection Limit:**	20
Chemical:	6:2FTS	**QRAA:**	0
Qualifier:	ND	**Units:**	NG/L
Value :	0	**Date:**	11/15/2019
Lab Notes:		**Regional Board:**	SAN FRANCISCO BAY RWQCB (REGION 2)

Sample ID:	L-21	**Reporting Limit:**	20
Matrix:	Liquid	**Detection Limit:**	4.9
Chemical:	4:2FTS	**QRAA:**	0
Qualifier:	ND	**Units:**	NG/L
Value :	0	**Date:**	11/15/2019
Lab Notes:		**Regional Board:**	SAN FRANCISCO BAY RWQCB (REGION 2)

Sample ID:	L-21	**Reporting Limit:**	20
Matrix:	Liquid	**Detection Limit:**	4.9
Chemical:	PFDSA	**QRAA:**	0
Qualifier:	ND	**Units:**	NG/L
Value :	0	**Date:**	11/15/2019
Lab Notes:		**Regional Board:**	SAN FRANCISCO BAY RWQCB (REGION 2)

Sample ID:	L-21	**Reporting Limit:**	20

Map Key	Number of Records	Direction	Distance (mi/ft)	Elev/Diff (ft)	Site	DB

Matrix:	Liquid	**Detection Limit:**	5.9
Chemical:	NMEFOSAA	**QRAA:**	0
Qualifier:	ND	**Units:**	NG/L
Value :	0	**Date:**	11/15/2019
Lab Notes:		**Regional Board:**	SAN FRANCISCO BAY RWQCB (REGION 2)

---

470 | **17 of 22** | **SSW** | **0.01 / 28.17** | **7.05 / 2** | **SANTA CLARA ALL PURPOSE LANDFILL**
5500 Lafayette Street
SANTA CLARA CA

PFAS SAMPLING

Global ID:	L10006514573	**Latitude:**	37.4108555683582
Location ID:	LR-01	**Longitude:**	-121.970351389666
Field Pt Class:	LSP		
Site Use:	MSW Landfill		
Site Type:	Land Disposal Site		

PFAS Chemicals

Sample ID:	LR-01	**Reporting Limit:**	19
Matrix:	Liquid	**Detection Limit:**	4.9
Chemical:	PFOA	**QRAA:**	0
Qualifier:	=	**Units:**	NG/L
Value :	1300	**Date:**	11/15/2019
Lab Notes:		**Regional Board:**	SAN FRANCISCO BAY RWQCB (REGION 2)

Sample ID:	LR-01	**Reporting Limit:**	19
Matrix:	Liquid	**Detection Limit:**	4.9
Chemical:	PFTEDA	**QRAA:**	0
Qualifier:	ND	**Units:**	NG/L
Value :	0	**Date:**	11/15/2019
Lab Notes:		**Regional Board:**	SAN FRANCISCO BAY RWQCB (REGION 2)

Sample ID:	LR-01	**Reporting Limit:**	19
Matrix:	Liquid	**Detection Limit:**	4.9
Chemical:	PFNDCA	**QRAA:**	0
Qualifier:	ND	**Units:**	NG/L
Value :	19	**Date:**	11/15/2019
Lab Notes:	J	**Regional Board:**	SAN FRANCISCO BAY RWQCB (REGION 2)

Sample ID:	LR-01	**Reporting Limit:**	19
Matrix:	Liquid	**Detection Limit:**	4.9
Chemical:	PFUNDCA	**QRAA:**	0
Qualifier:	ND	**Units:**	NG/L
Value :	0	**Date:**	11/15/2019
Lab Notes:		**Regional Board:**	SAN FRANCISCO BAY RWQCB (REGION 2)

Sample ID:	LR-01	**Reporting Limit:**	19
Matrix:	Liquid	**Detection Limit:**	4.9
Chemical:	PFHA	**QRAA:**	0
Qualifier:	=	**Units:**	NG/L
Value :	1200	**Date:**	11/15/2019
Lab Notes:		**Regional Board:**	SAN FRANCISCO BAY RWQCB (REGION 2)

Sample ID:	LR-01	**Reporting Limit:**	19
Matrix:	Liquid	**Detection Limit:**	4.9
Chemical:	PFPES	**QRAA:**	0
Qualifier:	=	**Units:**	NG/L
Value :	61	**Date:**	11/15/2019
Lab Notes:		**Regional Board:**	SAN FRANCISCO BAY RWQCB (REGION 2)

Sample ID:	LR-01	**Reporting Limit:**	19
Matrix:	Liquid	**Detection Limit:**	4.9
Chemical:	PFOSA	**QRAA:**	0
Qualifier:	ND	**Units:**	NG/L
Value :	0	**Date:**	11/15/2019
Lab Notes:		**Regional Board:**	SAN FRANCISCO BAY RWQCB (REGION 2)

Sample ID:	LR-01	**Reporting Limit:**	49
Matrix:	Liquid	**Detection Limit:**	19
Chemical:	6:2FTS	**QRAA:**	0
Qualifier:	ND	**Units:**	NG/L
Value :	21	**Date:**	11/15/2019
Lab Notes:	J	**Regional Board:**	SAN FRANCISCO BAY RWQCB (REGION 2)

Sample ID:	LR-01	**Reporting Limit:**	19
Matrix:	Liquid	**Detection Limit:**	4.9
Chemical:	PFHPA	**QRAA:**	0
Qualifier:	=	**Units:**	NG/L
Value :	390	**Date:**	11/15/2019
Lab Notes:		**Regional Board:**	SAN FRANCISCO BAY RWQCB (REGION 2)

Sample ID:	LR-01	**Reporting Limit:**	490
Matrix:	Liquid	**Detection Limit:**	190
Chemical:	PFBA	**QRAA:**	0
Qualifier:	=	**Units:**	NG/L
Value :	1500	**Date:**	11/15/2019
Lab Notes:		**Regional Board:**	SAN FRANCISCO BAY RWQCB (REGION 2)

Sample ID:	LR-01	**Reporting Limit:**	19
Matrix:	Liquid	**Detection Limit:**	4.9
Chemical:	PFTRIDA	**QRAA:**	0
Qualifier:	ND	**Units:**	NG/L
Value :	0	**Date:**	11/15/2019
Lab Notes:		**Regional Board:**	SAN FRANCISCO BAY RWQCB (REGION 2)

Sample ID:	LR-01	**Reporting Limit:**	19
Matrix:	Liquid	**Detection Limit:**	4.9
Chemical:	PFDOA	**QRAA:**	0
Qualifier:	ND	**Units:**	NG/L
Value :	0	**Date:**	11/15/2019
Lab Notes:		**Regional Board:**	SAN FRANCISCO BAY RWQCB (REGION 2)

Sample ID:	LR-01	**Reporting Limit:**	19
Matrix:	Liquid	**Detection Limit:**	4.9
Chemical:	PFDSA	**QRAA:**	0
Qualifier:	ND	**Units:**	NG/L
Value :	0	**Date:**	11/15/2019
Lab Notes:		**Regional Board:**	SAN FRANCISCO BAY RWQCB (REGION 2)

Sample ID:	LR-01	**Reporting Limit:**	19
Matrix:	Liquid	**Detection Limit:**	4.9
Chemical:	PFNA	**QRAA:**	0
Qualifier:	=	**Units:**	NG/L
Value :	31	**Date:**	11/15/2019
Lab Notes:		**Regional Board:**	SAN FRANCISCO BAY RWQCB (REGION 2)

Sample ID:	LR-01	**Reporting Limit:**	19
Matrix:	Liquid	**Detection Limit:**	4.9
Chemical:	4:2FTS	**QRAA:**	0
Qualifier:	ND	**Units:**	NG/L
Value :	0	**Date:**	11/15/2019
Lab Notes:		**Regional Board:**	SAN FRANCISCO BAY RWQCB (REGION 2)

Sample ID:	LR-01	**Reporting Limit:**	19
Matrix:	Liquid	**Detection Limit:**	4.9
Chemical:	PFPA	**QRAA:**	0
Qualifier:	=	**Units:**	NG/L
Value :	820	**Date:**	11/15/2019
Lab Notes:		**Regional Board:**	SAN FRANCISCO BAY RWQCB (REGION 2)

Sample ID:	LR-01	**Reporting Limit:**	19
Matrix:	Liquid	**Detection Limit:**	4.9
Chemical:	PFOS	**QRAA:**	0
Qualifier:	=	**Units:**	NG/L
Value :	370	**Date:**	11/15/2019

Lab Notes:		**Regional Board:**	SAN FRANCISCO BAY RWQCB (REGION 2)
Sample ID:	LR-01	**Reporting Limit:**	19
Matrix:	Liquid	**Detection Limit:**	5.8
Chemical:	NMEFOSAA	**QRAA:**	0
Qualifier:	=	**Units:**	NG/L
Value :	150	**Date:**	11/15/2019
Lab Notes:		**Regional Board:**	SAN FRANCISCO BAY RWQCB (REGION 2)
Sample ID:	LR-01	**Reporting Limit:**	19
Matrix:	Liquid	**Detection Limit:**	4.9
Chemical:	PFBSA	**QRAA:**	0
Qualifier:	=	**Units:**	NG/L
Value :	91	**Date:**	11/15/2019
Lab Notes:		**Regional Board:**	SAN FRANCISCO BAY RWQCB (REGION 2)
Sample ID:	LR-01	**Reporting Limit:**	29
Matrix:	Liquid	**Detection Limit:**	9.7
Chemical:	8:2FTS	**QRAA:**	0
Qualifier:	ND	**Units:**	NG/L
Value :	24	**Date:**	11/15/2019
Lab Notes:	J	**Regional Board:**	SAN FRANCISCO BAY RWQCB (REGION 2)
Sample ID:	LR-01	**Reporting Limit:**	29
Matrix:	Liquid	**Detection Limit:**	4.9
Chemical:	NETFOSAA	**QRAA:**	0
Qualifier:	=	**Units:**	NG/L
Value :	150	**Date:**	11/15/2019
Lab Notes:		**Regional Board:**	SAN FRANCISCO BAY RWQCB (REGION 2)
Sample ID:	LR-01	**Reporting Limit:**	19
Matrix:	Liquid	**Detection Limit:**	4.9
Chemical:	PFHPSA	**QRAA:**	0
Qualifier:	ND	**Units:**	NG/L
Value :	9.2	**Date:**	11/15/2019
Lab Notes:	J	**Regional Board:**	SAN FRANCISCO BAY RWQCB (REGION 2)
Sample ID:	LR-01	**Reporting Limit:**	19
Matrix:	Liquid	**Detection Limit:**	4.9
Chemical:	PFHXSA	**QRAA:**	0
Qualifier:	=	**Units:**	NG/L
Value :	470	**Date:**	11/15/2019
Lab Notes:		**Regional Board:**	SAN FRANCISCO BAY RWQCB (REGION 2)

470	18 of 22	SSW	0.01 / 28.17	7.05 / 2	SANTA CLARA ALL PURPOSE LANDFILL 5500 Lafayette Street SANTA CLARA CA	PFAS SAMPLING

Global ID:	L10006514573	**Latitude:**	37.41140536
Location ID:	H-6	**Longitude:**	-121.9713279
Field Pt Class:	MW		
Site Use:	MSW Landfill		
Site Type:	Land Disposal Site		

PFAS Chemicals

Sample ID:	H-6	**Reporting Limit:**	1.6
Matrix:	Liquid	**Detection Limit:**	0.4
Chemical:	PFDOA	**QRAA:**	0
Qualifier:	ND	**Units:**	NG/L
Value :	0	**Date:**	11/18/2019
Lab Notes:		**Regional Board:**	SAN FRANCISCO BAY RWQCB (REGION 2)
Sample ID:	H-6	**Reporting Limit:**	1.6
Matrix:	Liquid	**Detection Limit:**	0.4
Chemical:	PFDSA	**QRAA:**	0

Qualifier:	ND	**Units:**	NG/L
Value :	0	**Date:**	11/18/2019
Lab Notes:		**Regional Board:**	SAN FRANCISCO BAY RWQCB (REGION 2)
Sample ID:	H-6	**Reporting Limit:**	2.4
Matrix:	Liquid	**Detection Limit:**	0.81
Chemical:	8:2FTS	**QRAA:**	0
Qualifier:	ND	**Units:**	NG/L
Value :	0	**Date:**	11/18/2019
Lab Notes:		**Regional Board:**	SAN FRANCISCO BAY RWQCB (REGION 2)
Sample ID:	H-6	**Reporting Limit:**	1.6
Matrix:	Liquid	**Detection Limit:**	0.4
Chemical:	PFHXSA	**QRAA:**	0
Qualifier:	=	**Units:**	NG/L
Value :	100	**Date:**	11/18/2019
Lab Notes:		**Regional Board:**	SAN FRANCISCO BAY RWQCB (REGION 2)
Sample ID:	H-6	**Reporting Limit:**	1.6
Matrix:	Liquid	**Detection Limit:**	0.4
Chemical:	PFNA	**QRAA:**	0
Qualifier:	ND	**Units:**	NG/L
Value :	0	**Date:**	11/18/2019
Lab Notes:		**Regional Board:**	SAN FRANCISCO BAY RWQCB (REGION 2)
Sample ID:	H-6	**Reporting Limit:**	1.6
Matrix:	Liquid	**Detection Limit:**	0.4
Chemical:	PFHPSA	**QRAA:**	0
Qualifier:	=	**Units:**	NG/L
Value :	12	**Date:**	11/18/2019
Lab Notes:		**Regional Board:**	SAN FRANCISCO BAY RWQCB (REGION 2)
Sample ID:	H-6	**Reporting Limit:**	1.6
Matrix:	Liquid	**Detection Limit:**	0.4
Chemical:	4:2FTS	**QRAA:**	0
Qualifier:	ND	**Units:**	NG/L
Value :	0	**Date:**	11/18/2019
Lab Notes:		**Regional Board:**	SAN FRANCISCO BAY RWQCB (REGION 2)
Sample ID:	H-6	**Reporting Limit:**	1.6
Matrix:	Liquid	**Detection Limit:**	0.4
Chemical:	PFNDCA	**QRAA:**	0
Qualifier:	ND	**Units:**	NG/L
Value :	0	**Date:**	11/18/2019
Lab Notes:		**Regional Board:**	SAN FRANCISCO BAY RWQCB (REGION 2)
Sample ID:	H-6	**Reporting Limit:**	1.6
Matrix:	Liquid	**Detection Limit:**	0.4
Chemical:	PFPES	**QRAA:**	0
Qualifier:	=	**Units:**	NG/L
Value :	59	**Date:**	11/18/2019
Lab Notes:		**Regional Board:**	SAN FRANCISCO BAY RWQCB (REGION 2)
Sample ID:	H-6	**Reporting Limit:**	1.6
Matrix:	Liquid	**Detection Limit:**	0.49
Chemical:	NMEFOSAA	**QRAA:**	0
Qualifier:	ND	**Units:**	NG/L
Value :	0	**Date:**	11/18/2019
Lab Notes:		**Regional Board:**	SAN FRANCISCO BAY RWQCB (REGION 2)
Sample ID:	H-6	**Reporting Limit:**	1.6
Matrix:	Liquid	**Detection Limit:**	0.4
Chemical:	PFUNDCA	**QRAA:**	0
Qualifier:	ND	**Units:**	NG/L
Value :	0	**Date:**	11/18/2019
Lab Notes:		**Regional Board:**	SAN FRANCISCO BAY RWQCB (REGION 2)
Sample ID:	H-6	**Reporting Limit:**	1.6
Matrix:	Liquid	**Detection Limit:**	0.4

Chemical:	PFOA	**QRAA:**	0
Qualifier:	=	**Units:**	NG/L
Value :	110	**Date:**	11/18/2019
Lab Notes:		**Regional Board:**	SAN FRANCISCO BAY RWQCB (REGION 2)
Sample ID:	H-6	**Reporting Limit:**	1.6
Matrix:	Liquid	**Detection Limit:**	0.4
Chemical:	PFTRIDA	**QRAA:**	0
Qualifier:	ND	**Units:**	NG/L
Value :	0	**Date:**	11/18/2019
Lab Notes:		**Regional Board:**	SAN FRANCISCO BAY RWQCB (REGION 2)
Sample ID:	H-6	**Reporting Limit:**	1.6
Matrix:	Liquid	**Detection Limit:**	0.4
Chemical:	PFHA	**QRAA:**	0
Qualifier:	=	**Units:**	NG/L
Value :	34	**Date:**	11/18/2019
Lab Notes:		**Regional Board:**	SAN FRANCISCO BAY RWQCB (REGION 2)
Sample ID:	H-6	**Reporting Limit:**	1.6
Matrix:	Liquid	**Detection Limit:**	0.4
Chemical:	PFPA	**QRAA:**	0
Qualifier:	=	**Units:**	NG/L
Value :	24	**Date:**	11/18/2019
Lab Notes:		**Regional Board:**	SAN FRANCISCO BAY RWQCB (REGION 2)
Sample ID:	H-6	**Reporting Limit:**	40
Matrix:	Liquid	**Detection Limit:**	16
Chemical:	PFBA	**QRAA:**	0
Qualifier:	=	**Units:**	NG/L
Value :	170	**Date:**	11/18/2019
Lab Notes:		**Regional Board:**	SAN FRANCISCO BAY RWQCB (REGION 2)
Sample ID:	H-6	**Reporting Limit:**	4
Matrix:	Liquid	**Detection Limit:**	1.6
Chemical:	6:2FTS	**QRAA:**	0
Qualifier:	ND	**Units:**	NG/L
Value :	0	**Date:**	11/18/2019
Lab Notes:		**Regional Board:**	SAN FRANCISCO BAY RWQCB (REGION 2)
Sample ID:	H-6	**Reporting Limit:**	2.4
Matrix:	Liquid	**Detection Limit:**	0.4
Chemical:	NETFOSAA	**QRAA:**	0
Qualifier:	ND	**Units:**	NG/L
Value :	0	**Date:**	11/18/2019
Lab Notes:		**Regional Board:**	SAN FRANCISCO BAY RWQCB (REGION 2)
Sample ID:	H-6	**Reporting Limit:**	1.6
Matrix:	Liquid	**Detection Limit:**	0.4
Chemical:	PFTEDA	**QRAA:**	0
Qualifier:	ND	**Units:**	NG/L
Value :	0	**Date:**	11/18/2019
Lab Notes:		**Regional Board:**	SAN FRANCISCO BAY RWQCB (REGION 2)
Sample ID:	H-6	**Reporting Limit:**	1.6
Matrix:	Liquid	**Detection Limit:**	0.4
Chemical:	PFOSA	**QRAA:**	0
Qualifier:	ND	**Units:**	NG/L
Value :	0	**Date:**	11/18/2019
Lab Notes:		**Regional Board:**	SAN FRANCISCO BAY RWQCB (REGION 2)
Sample ID:	H-6	**Reporting Limit:**	1.6
Matrix:	Liquid	**Detection Limit:**	0.4
Chemical:	PFHPA	**QRAA:**	0
Qualifier:	=	**Units:**	NG/L
Value :	11	**Date:**	11/18/2019
Lab Notes:		**Regional Board:**	SAN FRANCISCO BAY RWQCB (REGION 2)
Sample ID:	H-6	**Reporting Limit:**	1.6

Map Key	Number of Records	Direction	Distance (mi/ft)	Elev/Diff (ft)	Site	DB

Matrix:	Liquid	**Detection Limit:**	0.4
Chemical:	PFBSA	**QRAA:**	0
Qualifier:	=	**Units:**	NG/L
Value :	71	**Date:**	11/18/2019
Lab Notes:		**Regional Board:**	SAN FRANCISCO BAY RWQCB (REGION 2)

Sample ID:	H-6	**Reporting Limit:**	16
Matrix:	Liquid	**Detection Limit:**	4
Chemical:	PFOS	**QRAA:**	0
Qualifier:	=	**Units:**	NG/L
Value :	310	**Date:**	11/18/2019
Lab Notes:		**Regional Board:**	SAN FRANCISCO BAY RWQCB (REGION 2)

---

470 | ***19 of 22*** | ***SSW*** | ***0.01 / 28.17*** | ***7.05 / 2*** | ***SANTA CLARA ALL PURPOSE LANDFILL***
5500 Lafayette Street
SANTA CLARA CA | ***PFAS SAMPLING***

Global ID:	L10006514573	**Latitude:**	37.4137446499999
Location ID:	G-3R	**Longitude:**	-121.9651549
Field Pt Class:	MW		
Site Use:	MSW Landfill		
Site Type:	Land Disposal Site		

PFAS Chemicals

Sample ID:	G-3R	**Reporting Limit:**	1.6
Matrix:	Liquid	**Detection Limit:**	0.41
Chemical:	PFNDCA	**QRAA:**	0
Qualifier:	ND	**Units:**	NG/L
Value :	0.86	**Date:**	11/14/2019
Lab Notes:	J	**Regional Board:**	SAN FRANCISCO BAY RWQCB (REGION 2)

Sample ID:	G-3R	**Reporting Limit:**	1.6
Matrix:	Liquid	**Detection Limit:**	0.41
Chemical:	PFBSA	**QRAA:**	0
Qualifier:	=	**Units:**	NG/L
Value :	66	**Date:**	11/14/2019
Lab Notes:		**Regional Board:**	SAN FRANCISCO BAY RWQCB (REGION 2)

Sample ID:	G-3R	**Reporting Limit:**	1.6
Matrix:	Liquid	**Detection Limit:**	0.41
Chemical:	4:2FTS	**QRAA:**	0
Qualifier:	ND	**Units:**	NG/L
Value :	0	**Date:**	11/14/2019
Lab Notes:		**Regional Board:**	SAN FRANCISCO BAY RWQCB (REGION 2)

Sample ID:	G-3R	**Reporting Limit:**	1.6
Matrix:	Liquid	**Detection Limit:**	0.41
Chemical:	PFDOA	**QRAA:**	0
Qualifier:	ND	**Units:**	NG/L
Value :	0	**Date:**	11/14/2019
Lab Notes:		**Regional Board:**	SAN FRANCISCO BAY RWQCB (REGION 2)

Sample ID:	G-3R	**Reporting Limit:**	1.6
Matrix:	Liquid	**Detection Limit:**	0.41
Chemical:	PFHA	**QRAA:**	0
Qualifier:	=	**Units:**	NG/L
Value :	150	**Date:**	11/14/2019
Lab Notes:		**Regional Board:**	SAN FRANCISCO BAY RWQCB (REGION 2)

Sample ID:	G-3R	**Reporting Limit:**	1.6
Matrix:	Liquid	**Detection Limit:**	0.41
Chemical:	PFNA	**QRAA:**	0
Qualifier:	=	**Units:**	NG/L
Value :	11	**Date:**	11/14/2019
Lab Notes:		**Regional Board:**	SAN FRANCISCO BAY RWQCB (REGION 2)

Sample ID:	G-3R	**Reporting Limit:**	1.6
Matrix:	Liquid	**Detection Limit:**	0.41
Chemical:	PFOSA	**QRAA:**	0
Qualifier:	=	**Units:**	NG/L
Value :	2.7	**Date:**	11/14/2019
Lab Notes:		**Regional Board:**	SAN FRANCISCO BAY RWQCB (REGION 2)

Sample ID:	G-3R	**Reporting Limit:**	1.6
Matrix:	Liquid	**Detection Limit:**	0.41
Chemical:	PFHXSA	**QRAA:**	0
Qualifier:	=	**Units:**	NG/L
Value :	42	**Date:**	11/14/2019
Lab Notes:		**Regional Board:**	SAN FRANCISCO BAY RWQCB (REGION 2)

Sample ID:	G-3R	**Reporting Limit:**	2.5
Matrix:	Liquid	**Detection Limit:**	0.82
Chemical:	8:2FTS	**QRAA:**	0
Qualifier:	ND	**Units:**	NG/L
Value :	0	**Date:**	11/14/2019
Lab Notes:		**Regional Board:**	SAN FRANCISCO BAY RWQCB (REGION 2)

Sample ID:	G-3R	**Reporting Limit:**	1.6
Matrix:	Liquid	**Detection Limit:**	0.41
Chemical:	PFUNDCA	**QRAA:**	0
Qualifier:	ND	**Units:**	NG/L
Value :	0	**Date:**	11/14/2019
Lab Notes:		**Regional Board:**	SAN FRANCISCO BAY RWQCB (REGION 2)

Sample ID:	G-3R	**Reporting Limit:**	1.6
Matrix:	Liquid	**Detection Limit:**	0.41
Chemical:	PFDSA	**QRAA:**	0
Qualifier:	ND	**Units:**	NG/L
Value :	0	**Date:**	11/14/2019
Lab Notes:		**Regional Board:**	SAN FRANCISCO BAY RWQCB (REGION 2)

Sample ID:	G-3R	**Reporting Limit:**	1.6
Matrix:	Liquid	**Detection Limit:**	0.41
Chemical:	PFHPSA	**QRAA:**	0
Qualifier:	=	**Units:**	NG/L
Value :	5	**Date:**	11/14/2019
Lab Notes:		**Regional Board:**	SAN FRANCISCO BAY RWQCB (REGION 2)

Sample ID:	G-3R	**Reporting Limit:**	4.1
Matrix:	Liquid	**Detection Limit:**	1.6
Chemical:	6:2FTS	**QRAA:**	0
Qualifier:	ND	**Units:**	NG/L
Value :	0	**Date:**	11/14/2019
Lab Notes:		**Regional Board:**	SAN FRANCISCO BAY RWQCB (REGION 2)

Sample ID:	G-3R	**Reporting Limit:**	1.6
Matrix:	Liquid	**Detection Limit:**	0.41
Chemical:	PFOS	**QRAA:**	0
Qualifier:	=	**Units:**	NG/L
Value :	150	**Date:**	11/14/2019
Lab Notes:		**Regional Board:**	SAN FRANCISCO BAY RWQCB (REGION 2)

Sample ID:	G-3R	**Reporting Limit:**	2.5
Matrix:	Liquid	**Detection Limit:**	0.41
Chemical:	NETFOSAA	**QRAA:**	0
Qualifier:	ND	**Units:**	NG/L
Value :	0	**Date:**	11/14/2019
Lab Notes:		**Regional Board:**	SAN FRANCISCO BAY RWQCB (REGION 2)

Sample ID:	G-3R	**Reporting Limit:**	1.6
Matrix:	Liquid	**Detection Limit:**	0.41
Chemical:	PFHPA	**QRAA:**	0
Qualifier:	=	**Units:**	NG/L
Value :	33	**Date:**	11/14/2019

Lab Notes:		**Regional Board:**	SAN FRANCISCO BAY RWQCB (REGION 2)
Sample ID:	G-3R	**Reporting Limit:**	1.6
Matrix:	Liquid	**Detection Limit:**	0.49
Chemical:	NMEFOSAA	**QRAA:**	0
Qualifier:	ND	**Units:**	NG/L
Value :	0	**Date:**	11/14/2019
Lab Notes:		**Regional Board:**	SAN FRANCISCO BAY RWQCB (REGION 2)
Sample ID:	G-3R	**Reporting Limit:**	16
Matrix:	Liquid	**Detection Limit:**	4.1
Chemical:	PFOA	**QRAA:**	0
Qualifier:	=	**Units:**	NG/L
Value :	170	**Date:**	11/14/2019
Lab Notes:		**Regional Board:**	SAN FRANCISCO BAY RWQCB (REGION 2)
Sample ID:	G-3R	**Reporting Limit:**	1.6
Matrix:	Liquid	**Detection Limit:**	0.41
Chemical:	PFTRIDA	**QRAA:**	0
Qualifier:	ND	**Units:**	NG/L
Value :	0	**Date:**	11/14/2019
Lab Notes:		**Regional Board:**	SAN FRANCISCO BAY RWQCB (REGION 2)
Sample ID:	G-3R	**Reporting Limit:**	1.6
Matrix:	Liquid	**Detection Limit:**	0.41
Chemical:	PFPA	**QRAA:**	0
Qualifier:	=	**Units:**	NG/L
Value :	100	**Date:**	11/14/2019
Lab Notes:		**Regional Board:**	SAN FRANCISCO BAY RWQCB (REGION 2)
Sample ID:	G-3R	**Reporting Limit:**	1.6
Matrix:	Liquid	**Detection Limit:**	0.41
Chemical:	PFPES	**QRAA:**	0
Qualifier:	=	**Units:**	NG/L
Value :	20	**Date:**	11/14/2019
Lab Notes:		**Regional Board:**	SAN FRANCISCO BAY RWQCB (REGION 2)
Sample ID:	G-3R	**Reporting Limit:**	1.6
Matrix:	Liquid	**Detection Limit:**	0.41
Chemical:	PFTEDA	**QRAA:**	0
Qualifier:	ND	**Units:**	NG/L
Value :	0	**Date:**	11/14/2019
Lab Notes:		**Regional Board:**	SAN FRANCISCO BAY RWQCB (REGION 2)
Sample ID:	G-3R	**Reporting Limit:**	41
Matrix:	Liquid	**Detection Limit:**	16
Chemical:	PFBA	**QRAA:**	0
Qualifier:	=	**Units:**	NG/L
Value :	310	**Date:**	11/14/2019
Lab Notes:		**Regional Board:**	SAN FRANCISCO BAY RWQCB (REGION 2)

Map Key	Number of Records	Direction	Distance (mi/ft)	Elev/Diff (ft)	Site	DB
470	20 of 22	SSW	0.01 / 28.17	7.05 / 2	**SANTA CLARA ALL PURPOSE LANDFILL** **5500 Lafayette Street** **SANTA CLARA CA**	PFAS SAMPLING

Global ID:	L10006514573	**Latitude:**	37.4169646699999
Location ID:	G-4R	**Longitude:**	-121.9681438
Field Pt Class:	MW		
Site Use:	MSW Landfill		
Site Type:	Land Disposal Site		

PFAS Chemicals

Sample ID:	G-4R	**Reporting Limit:**	16
Matrix:	Liquid	**Detection Limit:**	4
Chemical:	PFOS	**QRAA:**	0

Qualifier:	=	**Units:**	NG/L
Value :	31	**Date:**	11/18/2019
Lab Notes:		**Regional Board:**	SAN FRANCISCO BAY RWQCB (REGION 2)
Sample ID:	G-4R	**Reporting Limit:**	16
Matrix:	Liquid	**Detection Limit:**	4
Chemical:	PFHPA	**QRAA:**	0
Qualifier:	=	**Units:**	NG/L
Value :	120	**Date:**	11/18/2019
Lab Notes:		**Regional Board:**	SAN FRANCISCO BAY RWQCB (REGION 2)
Sample ID:	G-4R	**Reporting Limit:**	16
Matrix:	Liquid	**Detection Limit:**	4
Chemical:	PFNA	**QRAA:**	0
Qualifier:	ND	**Units:**	NG/L
Value :	0	**Date:**	11/18/2019
Lab Notes:		**Regional Board:**	SAN FRANCISCO BAY RWQCB (REGION 2)
Sample ID:	G-4R	**Reporting Limit:**	16
Matrix:	Liquid	**Detection Limit:**	4
Chemical:	PFHA	**QRAA:**	0
Qualifier:	=	**Units:**	NG/L
Value :	520	**Date:**	11/18/2019
Lab Notes:		**Regional Board:**	SAN FRANCISCO BAY RWQCB (REGION 2)
Sample ID:	G-4R	**Reporting Limit:**	16
Matrix:	Liquid	**Detection Limit:**	4
Chemical:	PFDSA	**QRAA:**	0
Qualifier:	ND	**Units:**	NG/L
Value :	0	**Date:**	11/18/2019
Lab Notes:		**Regional Board:**	SAN FRANCISCO BAY RWQCB (REGION 2)
Sample ID:	G-4R	**Reporting Limit:**	16
Matrix:	Liquid	**Detection Limit:**	4
Chemical:	PFBSA	**QRAA:**	0
Qualifier:	=	**Units:**	NG/L
Value :	51	**Date:**	11/18/2019
Lab Notes:		**Regional Board:**	SAN FRANCISCO BAY RWQCB (REGION 2)
Sample ID:	G-4R	**Reporting Limit:**	16
Matrix:	Liquid	**Detection Limit:**	4
Chemical:	PFUNDCA	**QRAA:**	0
Qualifier:	ND	**Units:**	NG/L
Value :	0	**Date:**	11/18/2019
Lab Notes:		**Regional Board:**	SAN FRANCISCO BAY RWQCB (REGION 2)
Sample ID:	G-4R	**Reporting Limit:**	40
Matrix:	Liquid	**Detection Limit:**	16
Chemical:	6:2FTS	**QRAA:**	0
Qualifier:	ND	**Units:**	NG/L
Value :	0	**Date:**	11/18/2019
Lab Notes:		**Regional Board:**	SAN FRANCISCO BAY RWQCB (REGION 2)
Sample ID:	G-4R	**Reporting Limit:**	16
Matrix:	Liquid	**Detection Limit:**	4.8
Chemical:	NMEFOSAA	**QRAA:**	0
Qualifier:	ND	**Units:**	NG/L
Value :	0	**Date:**	11/18/2019
Lab Notes:		**Regional Board:**	SAN FRANCISCO BAY RWQCB (REGION 2)
Sample ID:	G-4R	**Reporting Limit:**	16
Matrix:	Liquid	**Detection Limit:**	4
Chemical:	PFNDCA	**QRAA:**	0
Qualifier:	ND	**Units:**	NG/L
Value :	0	**Date:**	11/18/2019
Lab Notes:		**Regional Board:**	SAN FRANCISCO BAY RWQCB (REGION 2)
Sample ID:	G-4R	**Reporting Limit:**	16
Matrix:	Liquid	**Detection Limit:**	4

Chemical:	PFDOA	**QRAA:**	0
Qualifier:	ND	**Units:**	NG/L
Value :	0	**Date:**	11/18/2019
Lab Notes:		**Regional Board:**	SAN FRANCISCO BAY RWQCB (REGION 2)

Sample ID:	G-4R	**Reporting Limit:**	400
Matrix:	Liquid	**Detection Limit:**	160
Chemical:	PFBA	**QRAA:**	0
Qualifier:	=	**Units:**	NG/L
Value :	490	**Date:**	11/18/2019
Lab Notes:		**Regional Board:**	SAN FRANCISCO BAY RWQCB (REGION 2)

Sample ID:	G-4R	**Reporting Limit:**	16
Matrix:	Liquid	**Detection Limit:**	4
Chemical:	PFTEDA	**QRAA:**	0
Qualifier:	ND	**Units:**	NG/L
Value :	0	**Date:**	11/18/2019
Lab Notes:		**Regional Board:**	SAN FRANCISCO BAY RWQCB (REGION 2)

Sample ID:	G-4R	**Reporting Limit:**	16
Matrix:	Liquid	**Detection Limit:**	4
Chemical:	PFPES	**QRAA:**	0
Qualifier:	=	**Units:**	NG/L
Value :	26	**Date:**	11/18/2019
Lab Notes:		**Regional Board:**	SAN FRANCISCO BAY RWQCB (REGION 2)

Sample ID:	G-4R	**Reporting Limit:**	24
Matrix:	Liquid	**Detection Limit:**	8
Chemical:	8:2FTS	**QRAA:**	0
Qualifier:	ND	**Units:**	NG/L
Value :	0	**Date:**	11/18/2019
Lab Notes:		**Regional Board:**	SAN FRANCISCO BAY RWQCB (REGION 2)

Sample ID:	G-4R	**Reporting Limit:**	16
Matrix:	Liquid	**Detection Limit:**	4
Chemical:	PFHXSA	**QRAA:**	0
Qualifier:	=	**Units:**	NG/L
Value :	150	**Date:**	11/18/2019
Lab Notes:		**Regional Board:**	SAN FRANCISCO BAY RWQCB (REGION 2)

Sample ID:	G-4R	**Reporting Limit:**	16
Matrix:	Liquid	**Detection Limit:**	4
Chemical:	PFTRIDA	**QRAA:**	0
Qualifier:	ND	**Units:**	NG/L
Value :	0	**Date:**	11/18/2019
Lab Notes:		**Regional Board:**	SAN FRANCISCO BAY RWQCB (REGION 2)

Sample ID:	G-4R	**Reporting Limit:**	16
Matrix:	Liquid	**Detection Limit:**	4
Chemical:	PFHPSA	**QRAA:**	0
Qualifier:	ND	**Units:**	NG/L
Value :	0	**Date:**	11/18/2019
Lab Notes:		**Regional Board:**	SAN FRANCISCO BAY RWQCB (REGION 2)

Sample ID:	G-4R	**Reporting Limit:**	16
Matrix:	Liquid	**Detection Limit:**	4
Chemical:	4:2FTS	**QRAA:**	0
Qualifier:	ND	**Units:**	NG/L
Value :	0	**Date:**	11/18/2019
Lab Notes:		**Regional Board:**	SAN FRANCISCO BAY RWQCB (REGION 2)

Sample ID:	G-4R	**Reporting Limit:**	16
Matrix:	Liquid	**Detection Limit:**	4
Chemical:	PFPA	**QRAA:**	0
Qualifier:	=	**Units:**	NG/L
Value :	630	**Date:**	11/18/2019
Lab Notes:		**Regional Board:**	SAN FRANCISCO BAY RWQCB (REGION 2)

Sample ID:	G-4R	**Reporting Limit:**	16

Matrix:	Liquid	**Detection Limit:**	4
Chemical:	PFOA	**QRAA:**	0
Qualifier:	=	**Units:**	NG/L
Value :	280	**Date:**	11/18/2019
Lab Notes:		**Regional Board:**	SAN FRANCISCO BAY RWQCB (REGION 2)

Sample ID:	G-4R	**Reporting Limit:**	24
Matrix:	Liquid	**Detection Limit:**	4
Chemical:	NETFOSAA	**QRAA:**	0
Qualifier:	ND	**Units:**	NG/L
Value :	0	**Date:**	11/18/2019
Lab Notes:		**Regional Board:**	SAN FRANCISCO BAY RWQCB (REGION 2)

Sample ID:	G-4R	**Reporting Limit:**	16
Matrix:	Liquid	**Detection Limit:**	4
Chemical:	PFOSA	**QRAA:**	0
Qualifier:	ND	**Units:**	NG/L
Value :	0	**Date:**	11/18/2019
Lab Notes:		**Regional Board:**	SAN FRANCISCO BAY RWQCB (REGION 2)

---

470 | ***21 of 22*** | ***SSW*** | ***0.01 / 28.17*** | ***7.05 / 2*** | ***SANTA CLARA ALL PURPOSE LANDFILL***
5500 Lafayette Street
SANTA CLARA CA | ***PFAS SAMPLING***

Global ID:	L10006514573	**Latitude:**	37.4131369699999
Location ID:	G-11	**Longitude:**	-121.9714082
Field Pt Class:	MW		
Site Use:	MSW Landfill		
Site Type:	Land Disposal Site		

PFAS Chemicals

Sample ID:	G-11	**Reporting Limit:**	4
Matrix:	Liquid	**Detection Limit:**	1.6
Chemical:	6:2FTS	**QRAA:**	0
Qualifier:	ND	**Units:**	NG/L
Value :	0	**Date:**	11/18/2019
Lab Notes:		**Regional Board:**	SAN FRANCISCO BAY RWQCB (REGION 2)

Sample ID:	G-11	**Reporting Limit:**	1.6
Matrix:	Liquid	**Detection Limit:**	0.4
Chemical:	PFPES	**QRAA:**	0
Qualifier:	=	**Units:**	NG/L
Value :	15	**Date:**	11/18/2019
Lab Notes:		**Regional Board:**	SAN FRANCISCO BAY RWQCB (REGION 2)

Sample ID:	G-11	**Reporting Limit:**	2.4
Matrix:	Liquid	**Detection Limit:**	0.4
Chemical:	NETFOSAA	**QRAA:**	0
Qualifier:	ND	**Units:**	NG/L
Value :	0	**Date:**	11/18/2019
Lab Notes:		**Regional Board:**	SAN FRANCISCO BAY RWQCB (REGION 2)

Sample ID:	G-11	**Reporting Limit:**	1.6
Matrix:	Liquid	**Detection Limit:**	0.4
Chemical:	4:2FTS	**QRAA:**	0
Qualifier:	ND	**Units:**	NG/L
Value :	0	**Date:**	11/18/2019
Lab Notes:		**Regional Board:**	SAN FRANCISCO BAY RWQCB (REGION 2)

Sample ID:	G-11	**Reporting Limit:**	1.6
Matrix:	Liquid	**Detection Limit:**	0.4
Chemical:	PFDOA	**QRAA:**	0
Qualifier:	ND	**Units:**	NG/L
Value :	0	**Date:**	11/18/2019
Lab Notes:		**Regional Board:**	SAN FRANCISCO BAY RWQCB (REGION 2)

Sample ID:	G-11	**Reporting Limit:**	1.6
Matrix:	Liquid	**Detection Limit:**	0.4
Chemical:	PFBSA	**QRAA:**	0
Qualifier:	=	**Units:**	NG/L
Value :	18	**Date:**	11/18/2019
Lab Notes:		**Regional Board:**	SAN FRANCISCO BAY RWQCB (REGION 2)

Sample ID:	G-11	**Reporting Limit:**	1.6
Matrix:	Liquid	**Detection Limit:**	0.4
Chemical:	PFPA	**QRAA:**	0
Qualifier:	ND	**Units:**	NG/L
Value :	0	**Date:**	11/18/2019
Lab Notes:		**Regional Board:**	SAN FRANCISCO BAY RWQCB (REGION 2)

Sample ID:	G-11	**Reporting Limit:**	2.4
Matrix:	Liquid	**Detection Limit:**	0.81
Chemical:	8:2FTS	**QRAA:**	0
Qualifier:	ND	**Units:**	NG/L
Value :	0	**Date:**	11/18/2019
Lab Notes:		**Regional Board:**	SAN FRANCISCO BAY RWQCB (REGION 2)

Sample ID:	G-11	**Reporting Limit:**	1.6
Matrix:	Liquid	**Detection Limit:**	0.4
Chemical:	PFHA	**QRAA:**	0
Qualifier:	ND	**Units:**	NG/L
Value :	0	**Date:**	11/18/2019
Lab Notes:		**Regional Board:**	SAN FRANCISCO BAY RWQCB (REGION 2)

Sample ID:	G-11	**Reporting Limit:**	1.6
Matrix:	Liquid	**Detection Limit:**	0.4
Chemical:	PFDSA	**QRAA:**	0
Qualifier:	ND	**Units:**	NG/L
Value :	0	**Date:**	11/18/2019
Lab Notes:		**Regional Board:**	SAN FRANCISCO BAY RWQCB (REGION 2)

Sample ID:	G-11	**Reporting Limit:**	1.6
Matrix:	Liquid	**Detection Limit:**	0.4
Chemical:	PFOSA	**QRAA:**	0
Qualifier:	ND	**Units:**	NG/L
Value :	0	**Date:**	11/18/2019
Lab Notes:		**Regional Board:**	SAN FRANCISCO BAY RWQCB (REGION 2)

Sample ID:	G-11	**Reporting Limit:**	4
Matrix:	Liquid	**Detection Limit:**	1.6
Chemical:	PFBA	**QRAA:**	0
Qualifier:	=	**Units:**	NG/L
Value :	46	**Date:**	11/18/2019
Lab Notes:		**Regional Board:**	SAN FRANCISCO BAY RWQCB (REGION 2)

Sample ID:	G-11	**Reporting Limit:**	1.6
Matrix:	Liquid	**Detection Limit:**	0.4
Chemical:	PFHPSA	**QRAA:**	0
Qualifier:	ND	**Units:**	NG/L
Value :	1	**Date:**	11/18/2019
Lab Notes:	J	**Regional Board:**	SAN FRANCISCO BAY RWQCB (REGION 2)

Sample ID:	G-11	**Reporting Limit:**	1.6
Matrix:	Liquid	**Detection Limit:**	0.4
Chemical:	PFNDCA	**QRAA:**	0
Qualifier:	ND	**Units:**	NG/L
Value :	0	**Date:**	11/18/2019
Lab Notes:		**Regional Board:**	SAN FRANCISCO BAY RWQCB (REGION 2)

Sample ID:	G-11	**Reporting Limit:**	1.6
Matrix:	Liquid	**Detection Limit:**	0.4
Chemical:	PFNA	**QRAA:**	0
Qualifier:	ND	**Units:**	NG/L
Value :	0	**Date:**	11/18/2019

Map Key	Number of Records	Direction	Distance (mi/ft)	Elev/Diff (ft)	Site	DB

Lab Notes:		**Regional Board:**	SAN FRANCISCO BAY RWQCB (REGION 2)
Sample ID:	G-11	**Reporting Limit:**	1.6
Matrix:	Liquid	**Detection Limit:**	0.4
Chemical:	PFUNDCA	**QRAA:**	0
Qualifier:	ND	**Units:**	NG/L
Value :	0	**Date:**	11/18/2019
Lab Notes:		**Regional Board:**	SAN FRANCISCO BAY RWQCB (REGION 2)
Sample ID:	G-11	**Reporting Limit:**	1.6
Matrix:	Liquid	**Detection Limit:**	0.48
Chemical:	NMEFOSAA	**QRAA:**	0
Qualifier:	ND	**Units:**	NG/L
Value :	0	**Date:**	11/18/2019
Lab Notes:		**Regional Board:**	SAN FRANCISCO BAY RWQCB (REGION 2)
Sample ID:	G-11	**Reporting Limit:**	1.6
Matrix:	Liquid	**Detection Limit:**	0.4
Chemical:	PFHXSA	**QRAA:**	0
Qualifier:	=	**Units:**	NG/L
Value :	19	**Date:**	11/18/2019
Lab Notes:		**Regional Board:**	SAN FRANCISCO BAY RWQCB (REGION 2)
Sample ID:	G-11	**Reporting Limit:**	1.6
Matrix:	Liquid	**Detection Limit:**	0.4
Chemical:	PFTEDA	**QRAA:**	0
Qualifier:	ND	**Units:**	NG/L
Value :	0	**Date:**	11/18/2019
Lab Notes:		**Regional Board:**	SAN FRANCISCO BAY RWQCB (REGION 2)
Sample ID:	G-11	**Reporting Limit:**	1.6
Matrix:	Liquid	**Detection Limit:**	0.4
Chemical:	PFOA	**QRAA:**	0
Qualifier:	ND	**Units:**	NG/L
Value :	0.89	**Date:**	11/18/2019
Lab Notes:	J	**Regional Board:**	SAN FRANCISCO BAY RWQCB (REGION 2)
Sample ID:	G-11	**Reporting Limit:**	1.6
Matrix:	Liquid	**Detection Limit:**	0.4
Chemical:	PFHPA	**QRAA:**	0
Qualifier:	ND	**Units:**	NG/L
Value :	0	**Date:**	11/18/2019
Lab Notes:		**Regional Board:**	SAN FRANCISCO BAY RWQCB (REGION 2)
Sample ID:	G-11	**Reporting Limit:**	1.6
Matrix:	Liquid	**Detection Limit:**	0.4
Chemical:	PFOS	**QRAA:**	0
Qualifier:	=	**Units:**	NG/L
Value :	19	**Date:**	11/18/2019
Lab Notes:		**Regional Board:**	SAN FRANCISCO BAY RWQCB (REGION 2)
Sample ID:	G-11	**Reporting Limit:**	1.6
Matrix:	Liquid	**Detection Limit:**	0.4
Chemical:	PFTRIDA	**QRAA:**	0
Qualifier:	ND	**Units:**	NG/L
Value :	0	**Date:**	11/18/2019
Lab Notes:		**Regional Board:**	SAN FRANCISCO BAY RWQCB (REGION 2)

470	22 of 22	SSW	0.01 / 28.17	7.05 / 2	**SANTA CLARA ALL PURPOSE LANDFILL** **5500 LAFAYETTE STREET** **SANTA CLARA CA 95054**	PFAS INVEST

Geotracker Global ID:	L10006514573
County:	SANTA CLARA
Latitude:	37.41085557
Longitude:	-121.9703514
Data Source:	LANDFILL

Map Key	Number of Records	Direction	Distance (mi/ft)	Elev/Diff (ft)	Site	DB

Landfills

Contact Information: https://www.waterboards.ca.gov/pfas/regional_board_contacts.html
Geotracker Docs: https://geotracker.waterboards.ca.gov/profile_report?global_id=L10006514573
Regional Water Board: San Francisco Bay Region (2)
Regional Board Contact: Keith Roberson
Landfill: SANTA CLARA ALL PURPOSE LANDFILL

---

471 *1 of 3* *SSW* *0.19 / 1,009.75* *7.49 / 2* ***IRVINE CO OFC SCG 2755 GAW 04***
2755 Great America Way
Santa Clara CA 95054 ***ALT FUELS***

ID: 160710
Fuel Type Code: ELEC: Electric
Station Phone: 888-758-4389
Expected Date:
BD Blends:
NG PSI:
Federal Agency ID:
Open Date: 2020-06-12
Hydrogen is Retail:
Federal Agency:
Facility Type:
Dt Last Confirmed: 2023-06-05
Updated at: 2023-06-05 00:08:21 UTC
Access Code: public
Access Detail Code:
Groups with Access Code: Public
Groups with Access Code Fr: Public
Fed Agency Name:
Hydrogen Status Link:
E85 Other Ethanol Blends:
NPS Unit Name:
Cards Accepted:
CNG Statn Sells Renewable Na:
LNG Statn Sells Renewable Na:
Maximum Vehicle Class:
RD Blended With Biodiesel:
RD Blends:
RD Blends French:
RD Maximum Biodiesel Level:
Status: Open: The station is open.
Owner Type Desc:
E85 Blender Pump Desc:
NG Fill Type Desc:
NG Vehicle Class Desc:
Geocode Status Desc: The location is from a real GPS readout at the station.
Group with Access Desc: Publicly available to all customers.
LPG Primary Desc:
Intersection Directions:
Access Days Time: 24 hours daily
Restricted Access:

CNG Dispenser No:
CNG Site Renew Src:
CNG Tot Compr Cap:
CNG Storage Cap:
CNG Fill Type Code:
CNG PSI:
CNG Vehicle Class:
LNG Site Renew Src:
LNG Vehicle Class:
LPG Nozzle Types:
Hydrogen Pressures:
Hydrogen Standards:
Latitude: 37.415066
Longitude: -121.976878

---

471 *2 of 3* *SSW* *0.19 / 1,009.75* *7.49 / 2* ***IRVINE CO OFC SCG 2755 GAW 02***
2755 Great America Way
Santa Clara CA 95054 ***ALT FUELS***

ID: 179286
Fuel Type Code: ELEC: Electric
Station Phone: 888-758-4389
Expected Date:
BD Blends:
NG PSI:
Federal Agency ID:

CNG Dispenser No:
CNG Site Renew Src:
CNG Tot Compr Cap:
CNG Storage Cap:
CNG Fill Type Code:
CNG PSI:
CNG Vehicle Class:

Map Key	Number of Records	Direction	Distance (mi/ft)	Elev/Diff (ft)	Site	DB

Open Date:	2021-01-27	**LNG Site Renew Src:**	
Hydrogen is Retail:		**LNG Vehicle Class:**	
Federal Agency:		**LPG Nozzle Types:**	
Facility Type:		**Hydrogen Pressures:**	
Dt Last Confirmed:	2023-06-05	**Hydrogen Standards:**	
Updated at:	2023-06-05 00:08:21 UTC	**Latitude:**	37.415181
Access Code:	public	**Longitude:**	-121.976891
Access Detail Code:			
Groups with Access Code:	Public		
Groups with Access Code Fr:	Public		
Fed Agency Name:			
Hydrogen Status Link:			
E85 Other Ethanol Blends:			
NPS Unit Name:			
Cards Accepted:			
CNG Statn Sells Renewable Na:			
LNG Statn Sells Renewable Na:			
Maximum Vehicle Class:			
RD Blended With Biodiesel:			
RD Blends:			
RD Blends French:			
RD Maximum Biodiesel Level:			
Status:	Open: The station is open.		
Owner Type Desc:			
E85 Blender Pump Desc:			
NG Fill Type Desc:			
NG Vehicle Class Desc:			
Geocode Status Desc:	The location is from a real GPS readout at the station.		
Group with Access Desc:	Publicly available to all customers.		
LPG Primary Desc:			
Intersection Directions:			
Access Days Time:	24 hours daily		
Restricted Access:			

471	3 of 3	SSW	0.19 / 1,009.75	7.49 / 2	**IRVINE CO OFC SCG 2755 GAW 01** **2755 Great America Way** **Santa Clara CA 95054**	ALT FUELS

ID:	179287	**CNG Dispenser No:**	
Fuel Type Code:	ELEC: Electric	**CNG Site Renew Src:**	
Station Phone:	888-758-4389	**CNG Tot Compr Cap:**	
Expected Date:		**CNG Storage Cap:**	
BD Blends:		**CNG Fill Type Code:**	
NG PSI:		**CNG PSI:**	
Federal Agency ID:		**CNG Vehicle Class:**	
Open Date:	2021-01-27	**LNG Site Renew Src:**	
Hydrogen is Retail:		**LNG Vehicle Class:**	
Federal Agency:		**LPG Nozzle Types:**	
Facility Type:		**Hydrogen Pressures:**	
Dt Last Confirmed:	2023-06-05	**Hydrogen Standards:**	
Updated at:	2023-06-05 00:08:13 UTC	**Latitude:**	37.415169
Access Code:	public	**Longitude:**	-121.976705
Access Detail Code:			
Groups with Access Code:	Public		
Groups with Access Code Fr:	Public		
Fed Agency Name:			
Hydrogen Status Link:			
E85 Other Ethanol Blends:			
NPS Unit Name:			
Cards Accepted:			
CNG Statn Sells Renewable Na:			
LNG Statn Sells Renewable Na:			
Maximum Vehicle Class:			
RD Blended With Biodiesel:			
RD Blends:			
RD Blends French:			
RD Maximum Biodiesel Level:			

Map Key	Number of Records	Direction	Distance (mi/ft)	Elev/Diff (ft)	Site	DB

Status: Open: The station is open.
Owner Type Desc:
E85 Blender Pump Desc:
NG Fill Type Desc:
NG Vehicle Class Desc:
Geocode Status Desc: The location is from a real GPS readout at the station.
Group with Access Desc: Publicly available to all customers.
LPG Primary Desc:
Intersection Directions:
Access Days Time: 24 hours daily
Restricted Access:

---

472 | ***1 of 1*** | ***SSW*** | ***0.01 / 28.56*** | ***7.49 / 2*** | ***IRVINE CO OFC SCG 2550 GAW 05***
5492-5598 Lafayette St
Santa Clara CA 95054 | ***ALT FUELS***

ID: 160441
Fuel Type Code: ELEC: Electric
Station Phone: 888-758-4389
Expected Date:
BD Blends:
NG PSI:
Federal Agency ID:
Open Date: 2020-06-12
Hydrogen is Retail:
Federal Agency:
Facility Type:
Dt Last Confirmed: 2023-06-05
Updated at: 2023-06-05 00:10:03 UTC
Access Code: public
Access Detail Code:
Groups with Access Code: Public
Groups with Access Code Fr: Public
Fed Agency Name:
Hydrogen Status Link:
E85 Other Ethanol Blends:
NPS Unit Name:
Cards Accepted:
CNG Statn Sells Renewable Na:
LNG Statn Sells Renewable Na:
Maximum Vehicle Class:
RD Blended With Biodiesel:
RD Blends:
RD Blends French:
RD Maximum Biodiesel Level:
CNG Dispenser No:
CNG Site Renew Src:
CNG Tot Compr Cap:
CNG Storage Cap:
CNG Fill Type Code:
CNG PSI:
CNG Vehicle Class:
LNG Site Renew Src:
LNG Vehicle Class:
LPG Nozzle Types:
Hydrogen Pressures:
Hydrogen Standards:
Latitude: 37.414846
Longitude: -121.973331

Status: Open: The station is open.
Owner Type Desc:
E85 Blender Pump Desc:
NG Fill Type Desc:
NG Vehicle Class Desc:
Geocode Status Desc: The location is from a real GPS readout at the station.
Group with Access Desc: Publicly available to all customers.
LPG Primary Desc:
Intersection Directions:
Access Days Time: 24 hours daily
Restricted Access:

---

473 | ***1 of 1*** | ***S*** | ***0.60 / 3,172.29*** | ***12.72 / 7*** | ***AKASHIC MEMORIES CORP., SAN JOSE***
305 W. TASMAN DRIVE
SAN JOSE CA 95134 | ***ENVIROSTOR***

Estor/EPA ID: 71003087
Site Code:
Nat Priority List: NO
Assembly District: 26
Senate District: 10
Permit Renewal Lead:

Map Key	Number of Records	Direction	Distance (mi/ft)	Elev/Diff (ft)	Site	DB

APN:	NONE SPECIFIED	**Public Partici Spclst:**	
Census Tract:	6085505009	**Project Manager:**	
Site Type:	TIERED PERMIT	**County:**	SANTA CLARA
Address Description:	305 W. TASMAN DRIVE	**Latitude:**	37.412018
Office:	CLEANUP BERKELEY	**Longitude:**	-121.957761
Special Program:		**Acres:**	NONE SPECIFIED
Funding:		**Supervisor:**	

Cleanup Status: INACTIVE - NEEDS EVALUATION AS OF
Cleanup Oversight Agencies: NONE SPECIFIED
School District:
Past Use that Caused Contam: NONE SPECIFIED
Potential Media Affected: NONE SPECIFIED
Site History:

Potential Contamin of Concern:

NONE SPECIFIED

Status: INACTIVE - NEEDS EVALUATION
Program Type: TIERED PERMIT
CalEnviroScreen Score: 40-45%
Summary Link: https://www.envirostor.dtsc.ca.gov/public/profile_report?global_id=71003087

---

474 **1 of 1** **SSW** **0.10 / 512.48** **38.29 / 33** **CA** **PFAS GW**

Well ID:	L10006514573-L-15	**SRS Latitude:**	37.412925999999999
Gm Dataset Name:	WB_CLEANUP	**SRS Longitude:**	-121.96883
Gm Data Source:	GeoTracker	**Latitude:**	37.412925999999999
Gm Well Category:	MONITORING	**Longitude:**	-121.96883
SRS Datum:	NAD83		
Gm Altwell Id1:	L-15		
Gm Altwell Id2:			
Gm Altwell Id3:			

Well Details

Gm Cas No:		**SRC Chemical:**	PFBTA
Gm Result:	2900	**SRC Result:**	2900
Gm Result Modifier:	=	**SRC Result Modifie:**	=
Gm Result Units:	NG/L	**SRC Result Units:**	NG/L
Gm Chemical Vvl:	PFBTA	**SRC Report Limit:**	490
Gm Reporting Limit:	490	**SRC Analytic Meth:**	E537
Gm Well Depth Ft:		**SRC Well Depth Ft:**	
Gm Chemical Name:	Perfluorobutanoic acid		
Gm Samp Collection Date:	11/15/2019		
Gm Screen Top Depth Ft:			
Gm Screen Bottom Depth Ft:			
SRC Samp Collection Date:	11/15/2019		
SRC Samp Collection Time:	0920		
SRC Screen Top Depth Ft:			
SRC Screen Bottom Depth Ft:			
SRC Lab Note:			

Well Details

Gm Cas No:		**SRC Chemical:**	PFPES
Gm Result:	8	**SRC Result:**	8
Gm Result Modifier:	ND	**SRC Result Modifie:**	ND
Gm Result Units:	NG/L	**SRC Result Units:**	NG/L
Gm Chemical Vvl:	PFPES	**SRC Report Limit:**	20
Gm Reporting Limit:	20	**SRC Analytic Meth:**	E537
Gm Well Depth Ft:		**SRC Well Depth Ft:**	
Gm Chemical Name:	Perfluoropentanesulfonoicacid		

Gm Samp Collection Date: 11/15/2019
Gm Screen Top Depth Ft:
Gm Screen Bottom Depth Ft:
SRC Samp Collection Date: 11/15/2019
SRC Samp Collection Time: 0920
SRC Screen Top Depth Ft:
SRC Screen Bottom Depth Ft:
SRC Lab Note: J

Well Details

Gm Cas No:
Gm Result: 1100
Gm Result Modifier: =
Gm Result Units: NG/L
Gm Chemical Vvl: PFHA
Gm Reporting Limit: 20
Gm Well Depth Ft:
Gm Chemical Name: Perfluorohexanoic acid
Gm Samp Collection Date: 11/15/2019
Gm Screen Top Depth Ft:
Gm Screen Bottom Depth Ft:
SRC Samp Collection Date: 11/15/2019
SRC Samp Collection Time: 0920
SRC Screen Top Depth Ft:
SRC Screen Bottom Depth Ft:
SRC Lab Note:
SRC Chemical: PFHA
SRC Result: 1100
SRC Result Modifie: =
SRC Result Units: NG/L
SRC Report Limit: 20
SRC Analytic Meth: E537
SRC Well Depth Ft:

Well Details

Gm Cas No:
Gm Result: 0
Gm Result Modifier: ND
Gm Result Units: NG/L
Gm Chemical Vvl: PFDOA
Gm Reporting Limit: 20
Gm Well Depth Ft:
Gm Chemical Name: Perfluorododecanoic acid
Gm Samp Collection Date: 11/15/2019
Gm Screen Top Depth Ft:
Gm Screen Bottom Depth Ft:
SRC Samp Collection Date: 11/15/2019
SRC Samp Collection Time: 0920
SRC Screen Top Depth Ft:
SRC Screen Bottom Depth Ft:
SRC Lab Note:
SRC Chemical: PFDOA
SRC Result: 0
SRC Result Modifie: ND
SRC Result Units: NG/L
SRC Report Limit: 20
SRC Analytic Meth: E537
SRC Well Depth Ft:

Well Details

Gm Cas No:
Gm Result: 0
Gm Result Modifier: ND
Gm Result Units: NG/L
Gm Chemical Vvl: PFNA
Gm Reporting Limit: 20
Gm Well Depth Ft:
Gm Chemical Name: Perfluorononanoic acid
Gm Samp Collection Date: 11/15/2019
Gm Screen Top Depth Ft:
Gm Screen Bottom Depth Ft:
SRC Samp Collection Date: 11/15/2019
SRC Samp Collection Time: 0920
SRC Screen Top Depth Ft:
SRC Screen Bottom Depth Ft:
SRC Lab Note:
SRC Chemical: PFNA
SRC Result: 0
SRC Result Modifie: ND
SRC Result Units: NG/L
SRC Report Limit: 20
SRC Analytic Meth: E537
SRC Well Depth Ft:

Well Details

Gm Cas No:		***SRC Chemical:***	PFPA
Gm Result:	430	***SRC Result:***	430
Gm Result Modifier:	=	***SRC Result Modifie:***	=
Gm Result Units:	NG/L	***SRC Result Units:***	NG/L
Gm Chemical Vvl:	PFPA	***SRC Report Limit:***	20
Gm Reporting Limit:	20	***SRC Analytic Meth:***	E537
Gm Well Depth Ft:		***SRC Well Depth Ft:***	
Gm Chemical Name:	Perfluoropentanoicacid		
Gm Samp Collection Date:	11/15/2019		
Gm Screen Top Depth Ft:			
Gm Screen Bottom Depth Ft:			
SRC Samp Collection Date:	11/15/2019		
SRC Samp Collection Time:	0920		
SRC Screen Top Depth Ft:			
SRC Screen Bottom Depth Ft:			
SRC Lab Note:			

Well Details

Gm Cas No:		***SRC Chemical:***	PFDSA
Gm Result:	0	***SRC Result:***	0
Gm Result Modifier:	ND	***SRC Result Modifie:***	ND
Gm Result Units:	NG/L	***SRC Result Units:***	NG/L
Gm Chemical Vvl:	PFDSA	***SRC Report Limit:***	20
Gm Reporting Limit:	20	***SRC Analytic Meth:***	E537
Gm Well Depth Ft:		***SRC Well Depth Ft:***	
Gm Chemical Name:	Perfluorodecanesulfonic acid		
Gm Samp Collection Date:	11/15/2019		
Gm Screen Top Depth Ft:			
Gm Screen Bottom Depth Ft:			
SRC Samp Collection Date:	11/15/2019		
SRC Samp Collection Time:	0920		
SRC Screen Top Depth Ft:			
SRC Screen Bottom Depth Ft:			
SRC Lab Note:			

Well Details

Gm Cas No:		***SRC Chemical:***	PFOS
Gm Result:	35	***SRC Result:***	35
Gm Result Modifier:	=	***SRC Result Modifie:***	=
Gm Result Units:	NG/L	***SRC Result Units:***	NG/L
Gm Chemical Vvl:	PFOS	***SRC Report Limit:***	20
Gm Reporting Limit:	20	***SRC Analytic Meth:***	E537
Gm Well Depth Ft:		***SRC Well Depth Ft:***	
Gm Chemical Name:	Perfluorooctanoic sulfonate		
Gm Samp Collection Date:	11/15/2019		
Gm Screen Top Depth Ft:			
Gm Screen Bottom Depth Ft:			
SRC Samp Collection Date:	11/15/2019		
SRC Samp Collection Time:	0920		
SRC Screen Top Depth Ft:			
SRC Screen Bottom Depth Ft:			
SRC Lab Note:			

Well Details

Gm Cas No:		***SRC Chemical:***	PFNDCA
Gm Result:	0	***SRC Result:***	0
Gm Result Modifier:	ND	***SRC Result Modifie:***	ND
Gm Result Units:	NG/L	***SRC Result Units:***	NG/L

Gm Chemical Vvl:	PFNDCA	**SRC Report Limit:**	20
Gm Reporting Limit:	20	**SRC Analytic Meth:**	E537
Gm Well Depth Ft:		**SRC Well Depth Ft:**	
Gm Chemical Name:	Perfluorodecanoic acid		
Gm Samp Collection Date:	11/15/2019		
Gm Screen Top Depth Ft:			
Gm Screen Bottom Depth Ft:			
SRC Samp Collection Date:	11/15/2019		
SRC Samp Collection Time:	0920		
SRC Screen Top Depth Ft:			
SRC Screen Bottom Depth Ft:			
SRC Lab Note:			

Well Details

Gm Cas No:		**SRC Chemical:**	PFHPSA
Gm Result:	0	**SRC Result:**	0
Gm Result Modifier:	ND	**SRC Result Modifie:**	ND
Gm Result Units:	NG/L	**SRC Result Units:**	NG/L
Gm Chemical Vvl:	PFHPSA	**SRC Report Limit:**	20
Gm Reporting Limit:	20	**SRC Analytic Meth:**	E537
Gm Well Depth Ft:		**SRC Well Depth Ft:**	
Gm Chemical Name:	Perfluoroheptanesulfonic acid		
Gm Samp Collection Date:	11/15/2019		
Gm Screen Top Depth Ft:			
Gm Screen Bottom Depth Ft:			
SRC Samp Collection Date:	11/15/2019		
SRC Samp Collection Time:	0920		
SRC Screen Top Depth Ft:			
SRC Screen Bottom Depth Ft:			
SRC Lab Note:			

Well Details

Gm Cas No:		**SRC Chemical:**	8:2FTS
Gm Result:	0	**SRC Result:**	0
Gm Result Modifier:	ND	**SRC Result Modifie:**	ND
Gm Result Units:	NG/L	**SRC Result Units:**	NG/L
Gm Chemical Vvl:	8:2FTS	**SRC Report Limit:**	30
Gm Reporting Limit:	30	**SRC Analytic Meth:**	E537
Gm Well Depth Ft:		**SRC Well Depth Ft:**	
Gm Chemical Name:	8:2 Fluorotelomer sulfonic acid		
Gm Samp Collection Date:	11/15/2019		
Gm Screen Top Depth Ft:			
Gm Screen Bottom Depth Ft:			
SRC Samp Collection Date:	11/15/2019		
SRC Samp Collection Time:	0920		
SRC Screen Top Depth Ft:			
SRC Screen Bottom Depth Ft:			
SRC Lab Note:			

Well Details

Gm Cas No:		**SRC Chemical:**	NETFOSAA
Gm Result:	320	**SRC Result:**	320
Gm Result Modifier:	=	**SRC Result Modifie:**	=
Gm Result Units:	NG/L	**SRC Result Units:**	NG/L
Gm Chemical Vvl:	NETFOSAA	**SRC Report Limit:**	30
Gm Reporting Limit:	30	**SRC Analytic Meth:**	E537
Gm Well Depth Ft:		**SRC Well Depth Ft:**	
Gm Chemical Name:	N-Ethyl perfluorooctane sulfonamidoacetic acid		
Gm Samp Collection Date:	11/15/2019		
Gm Screen Top Depth Ft:			
Gm Screen Bottom Depth Ft:			
SRC Samp Collection Date:	11/15/2019		

SRC Samp Collection Time: 0920
SRC Screen Top Depth Ft:
SRC Screen Bottom Depth Ft:
SRC Lab Note:

Well Details

Gm Cas No:
Gm Result: 0
Gm Result Modifier: ND
Gm Result Units: NG/L
Gm Chemical Vvl: PFTRIDA
Gm Reporting Limit: 20
Gm Well Depth Ft:
Gm Chemical Name: Perfluorotridecanoic acid
Gm Samp Collection Date: 11/15/2019
Gm Screen Top Depth Ft:
Gm Screen Bottom Depth Ft:
SRC Samp Collection Date: 11/15/2019
SRC Samp Collection Time: 0920
SRC Screen Top Depth Ft:
SRC Screen Bottom Depth Ft:
SRC Lab Note:

SRC Chemical: PFTRIDA
SRC Result: 0
SRC Result Modifie: ND
SRC Result Units: NG/L
SRC Report Limit: 20
SRC Analytic Meth: E537
SRC Well Depth Ft:

Well Details

Gm Cas No:
Gm Result: 0
Gm Result Modifier: ND
Gm Result Units: NG/L
Gm Chemical Vvl: PFOSA
Gm Reporting Limit: 20
Gm Well Depth Ft:
Gm Chemical Name: Perfluorooctane sulfonamide
Gm Samp Collection Date: 11/15/2019
Gm Screen Top Depth Ft:
Gm Screen Bottom Depth Ft:
SRC Samp Collection Date: 11/15/2019
SRC Samp Collection Time: 0920
SRC Screen Top Depth Ft:
SRC Screen Bottom Depth Ft:
SRC Lab Note:

SRC Chemical: PFOSA
SRC Result: 0
SRC Result Modifie: ND
SRC Result Units: NG/L
SRC Report Limit: 20
SRC Analytic Meth: E537
SRC Well Depth Ft:

Well Details

Gm Cas No:
Gm Result: 8.4
Gm Result Modifier: ND
Gm Result Units: NG/L
Gm Chemical Vvl: 4:2FTS
Gm Reporting Limit: 20
Gm Well Depth Ft:
Gm Chemical Name: 4:2 Fluorotelomer sulfonic acid
Gm Samp Collection Date: 11/15/2019
Gm Screen Top Depth Ft:
Gm Screen Bottom Depth Ft:
SRC Samp Collection Date: 11/15/2019
SRC Samp Collection Time: 0920
SRC Screen Top Depth Ft:
SRC Screen Bottom Depth Ft:
SRC Lab Note: J

SRC Chemical: 4:2FTS
SRC Result: 8.4
SRC Result Modifie: ND
SRC Result Units: NG/L
SRC Report Limit: 20
SRC Analytic Meth: E537
SRC Well Depth Ft:

Well Details

Gm Cas No:		**SRC Chemical:**	PFOA
Gm Result:	530	**SRC Result:**	530
Gm Result Modifier:	=	**SRC Result Modifie:**	=
Gm Result Units:	NG/L	**SRC Result Units:**	NG/L
Gm Chemical Vvl:	PFOA	**SRC Report Limit:**	20
Gm Reporting Limit:	20	**SRC Analytic Meth:**	E537
Gm Well Depth Ft:		**SRC Well Depth Ft:**	
Gm Chemical Name:	Perfluorooctanoic acid		
Gm Samp Collection Date:	11/15/2019		
Gm Screen Top Depth Ft:			
Gm Screen Bottom Depth Ft:			
SRC Samp Collection Date:	11/15/2019		
SRC Samp Collection Time:	0920		
SRC Screen Top Depth Ft:			
SRC Screen Bottom Depth Ft:			
SRC Lab Note:			

Well Details

Gm Cas No:		**SRC Chemical:**	PFBSA
Gm Result:	86	**SRC Result:**	86
Gm Result Modifier:	=	**SRC Result Modifie:**	=
Gm Result Units:	NG/L	**SRC Result Units:**	NG/L
Gm Chemical Vvl:	PFBSA	**SRC Report Limit:**	20
Gm Reporting Limit:	20	**SRC Analytic Meth:**	E537
Gm Well Depth Ft:		**SRC Well Depth Ft:**	
Gm Chemical Name:	Perfluorobutanesulfonic acid		
Gm Samp Collection Date:	11/15/2019		
Gm Screen Top Depth Ft:			
Gm Screen Bottom Depth Ft:			
SRC Samp Collection Date:	11/15/2019		
SRC Samp Collection Time:	0920		
SRC Screen Top Depth Ft:			
SRC Screen Bottom Depth Ft:			
SRC Lab Note:			

Well Details

Gm Cas No:		**SRC Chemical:**	PFHPA
Gm Result:	170	**SRC Result:**	170
Gm Result Modifier:	=	**SRC Result Modifie:**	=
Gm Result Units:	NG/L	**SRC Result Units:**	NG/L
Gm Chemical Vvl:	PFHPA	**SRC Report Limit:**	20
Gm Reporting Limit:	20	**SRC Analytic Meth:**	E537
Gm Well Depth Ft:		**SRC Well Depth Ft:**	
Gm Chemical Name:	Perfluoroheptanoic acid		
Gm Samp Collection Date:	11/15/2019		
Gm Screen Top Depth Ft:			
Gm Screen Bottom Depth Ft:			
SRC Samp Collection Date:	11/15/2019		
SRC Samp Collection Time:	0920		
SRC Screen Top Depth Ft:			
SRC Screen Bottom Depth Ft:			
SRC Lab Note:			

Well Details

Gm Cas No:		**SRC Chemical:**	PFHXSA
Gm Result:	23	**SRC Result:**	23
Gm Result Modifier:	=	**SRC Result Modifie:**	=
Gm Result Units:	NG/L	**SRC Result Units:**	NG/L
Gm Chemical Vvl:	PFHXSA	**SRC Report Limit:**	20
Gm Reporting Limit:	20	**SRC Analytic Meth:**	E537
Gm Well Depth Ft:		**SRC Well Depth Ft:**	
Gm Chemical Name:	Perfluorohexanesulfonic acid		

Gm Samp Collection Date: 11/15/2019
Gm Screen Top Depth Ft:
Gm Screen Bottom Depth Ft:
SRC Samp Collection Date: 11/15/2019
SRC Samp Collection Time: 0920
SRC Screen Top Depth Ft:
SRC Screen Bottom Depth Ft:
SRC Lab Note:

Well Details

Gm Cas No:
Gm Result: 23
Gm Result Modifier: =
Gm Result Units: NG/L
Gm Chemical Vvl: NMEFOSAA
Gm Reporting Limit: 20
Gm Well Depth Ft:
Gm Chemical Name: N-Methyl perfluorooctane sulfonamidoacetic acid
Gm Samp Collection Date: 11/15/2019
Gm Screen Top Depth Ft:
Gm Screen Bottom Depth Ft:
SRC Samp Collection Date: 11/15/2019
SRC Samp Collection Time: 0920
SRC Screen Top Depth Ft:
SRC Screen Bottom Depth Ft:
SRC Lab Note:
SRC Chemical: NMEFOSAA
SRC Result: 23
SRC Result Modifie: =
SRC Result Units: NG/L
SRC Report Limit: 20
SRC Analytic Meth: E537
SRC Well Depth Ft:

Well Details

Gm Cas No:
Gm Result: 0
Gm Result Modifier: ND
Gm Result Units: NG/L
Gm Chemical Vvl: PFTEDA
Gm Reporting Limit: 20
Gm Well Depth Ft:
Gm Chemical Name: Perfluorotetradecanoic acid
Gm Samp Collection Date: 11/15/2019
Gm Screen Top Depth Ft:
Gm Screen Bottom Depth Ft:
SRC Samp Collection Date: 11/15/2019
SRC Samp Collection Time: 0920
SRC Screen Top Depth Ft:
SRC Screen Bottom Depth Ft:
SRC Lab Note:
SRC Chemical: PFTEDA
SRC Result: 0
SRC Result Modifie: ND
SRC Result Units: NG/L
SRC Report Limit: 20
SRC Analytic Meth: E537
SRC Well Depth Ft:

Well Details

Gm Cas No:
Gm Result: 0
Gm Result Modifier: ND
Gm Result Units: NG/L
Gm Chemical Vvl: PFUNDCA
Gm Reporting Limit: 20
Gm Well Depth Ft:
Gm Chemical Name: Perfluoroundecanoic acid
Gm Samp Collection Date: 11/15/2019
Gm Screen Top Depth Ft:
Gm Screen Bottom Depth Ft:
SRC Samp Collection Date: 11/15/2019
SRC Samp Collection Time: 0920
SRC Screen Top Depth Ft:
SRC Screen Bottom Depth Ft:
SRC Lab Note:
SRC Chemical: PFUNDCA
SRC Result: 0
SRC Result Modifie: ND
SRC Result Units: NG/L
SRC Report Limit: 20
SRC Analytic Meth: E537
SRC Well Depth Ft:

Map Key	Number of Records	Direction	Distance (mi/ft)	Elev/Diff (ft)	Site	DB

Well Details

Gm Cas No:		***SRC Chemical:***	6:2FTS
Gm Result:	0	***SRC Result:***	0
Gm Result Modifier:	ND	***SRC Result Modifie:***	ND
Gm Result Units:	NG/L	***SRC Result Units:***	NG/L
Gm Chemical Vvl:	6:2FTS	***SRC Report Limit:***	49
Gm Reporting Limit:	49	***SRC Analytic Meth:***	E537
Gm Well Depth Ft:		***SRC Well Depth Ft:***	
Gm Chemical Name:	6:2 Fluorotelomer sulfonic acid		
Gm Samp Collection Date:	11/15/2019		
Gm Screen Top Depth Ft:			
Gm Screen Bottom Depth Ft:			
SRC Samp Collection Date:	11/15/2019		
SRC Samp Collection Time:	0920		
SRC Screen Top Depth Ft:			
SRC Screen Bottom Depth Ft:			
SRC Lab Note:			

475	*1 of 1*	***SSW***	***0.01 / 34.13***	***7.57 / 2***	***RABELLO PUMP HOUSE 5405 LAFAYETTE SANTA CLARA CA 95054***	***FINDS/FRS***

Registry ID:	110055805641
FIPS Code:	43
HUC Code:	18050003
Site Type Name:	STATIONARY
Location Description:	
Supplemental Location:	
Create Date:	15-SEP-13
Update Date:	13-OCT-15
Interest Types:	STATE MASTER
SIC Codes:	
SIC Code Descriptions:	
NAICS Codes:	
NAICS Code Descriptions:	
Conveyor:	FRS-GEOCODE
Federal Facility Code:	
Federal Agency Name:	
Tribal Land Code:	
Tribal Land Name:	
Congressional Dist No:	15
Census Block Code:	060855050011025
EPA Region Code:	09
County Name:	SANTA CLARA
US/Mexico Border Ind:	
Latitude:	37.413306
Longitude:	-121.971011
Reference Point:	ENTRANCE POINT OF A FACILITY OR STATION
Coord Collection Method:	ADDRESS MATCHING-HOUSE NUMBER
Accuracy Value:	50
Datum:	NAD83
Source:	
Facility Detail Rprt URL:	https://ofmpub.epa.gov/frs_public2/fii_query_detail.disp_program_facility?p_registry_id=110055805641
Data Source:	Facility Registry Service - Single File
Program Acronyms:	

CA-CERS:10087636, CA-ENVIROVIEW:146047

476	*1 of 9*	***SSW***	***0.00 / 23.46***	***7.57 / 2***	***OGDEN POWER PACIFIC SANTA CLARA 5401 LAFAYETTE SANTA CLARA CA 95054***	***RCRA SQG***

EPA Handler ID:	CAR000014183
Gen Status Universe:	Small Quantity Generator
Contact Name:	ANDREW WASHINGTON
Contact Address:	PO BOX 30900 , , LOS ANGELES , CA, 90030-0900 , US
Contact Phone No and Ext:	213-895-5677
Contact Email:	
Contact Country:	US
County Name:	SANTA CLARA
EPA Region:	09
Land Type:	Municipal
Receive Date:	19980107
Location Latitude:	37.413325
Location Longitude:	-121.970948

Violation/Evaluation Summary

Note:	NO RECORDS: As of Apr 2023, there are no Compliance Monitoring and Enforcement (violation) records associated with this facility (EPA ID).

Handler Summary

Importer Activity:	No
Mixed Waste Generator:	No
Transporter Activity:	No
Transfer Facility:	No
Onsite Burner Exemption:	No
Furnace Exemption:	No
Underground Injection Activity:	No
Commercial TSD:	No
Used Oil Transporter:	No
Used Oil Transfer Facility:	No
Used Oil Processor:	No
Used Oil Refiner:	No
Used Oil Burner:	No
Used Oil Market Burner:	No
Used Oil Spec Marketer:	No

Hazardous Waste Handler Details

Sequence No:	2
Receive Date:	19980107
Handler Name:	OGDEN POWER PACIFIC SANTA CLARA
Federal Waste Generator Code:	1
Generator Code Description:	Large Quantity Generator
Source Type:	Notification

Waste Code Details

Hazardous Waste Code:	F002
Waste Code Description:	THE FOLLOWING SPENT HALOGENATED SOLVENTS: TETRACHLOROETHYLENE, METHYLENE CHLORIDE, TRICHLOROETHYLENE, 1,1,1-TRICHLOROETHANE, CHLOROBENZENE, 1,1,2-TRICHLORO-1,2,2-TRIFLUOROETHANE, ORTHO-DICHLOROBENZENE, TRICHLOROFLUOROMETHANE, AND 1,1,2, TRICHLOROETHANE; ALL SPENT SOLVENT MIXTURES/BLENDS CONTAINING, BEFORE USE, A TOTAL OF TEN PERCENT OR MORE (BY VOLUME) OF ONE OR MORE OF THE ABOVE HALOGENATED SOLVENTS OR THOSE SOLVENTS LISTED IN F001, F004, AND F005; AND STILL BOTTOMS FROM THE RECOVERY OF THESE SPENT SOLVENTS AND SPENT SOLVENT MIXTURES.
Hazardous Waste Code:	D039
Waste Code Description:	TETRACHLOROETHYLENE
Hazardous Waste Code:	D027
Waste Code Description:	1,4-DICHLOROBENZENE
Hazardous Waste Code:	D001

Waste Code Description: IGNITABLE WASTE

Hazardous Waste Code: D040
Waste Code Description: TRICHLORETHYLENE

Hazardous Waste Code: D000
Waste Code Description: DESCRIPTION

Hazardous Waste Handler Details

Sequence No: 1
Receive Date: 19980107
Handler Name: OGDEN POWER PACIFIC SANTA CLARA
Federal Waste Generator Code: 2
Generator Code Description: Small Quantity Generator
Source Type: Implementer

Hazardous Waste Handler Details

Sequence No: 1
Receive Date: 19960801
Handler Name: OGDEN POWER PACIFIC SANTA CLARA
Federal Waste Generator Code: 1
Generator Code Description: Large Quantity Generator
Source Type: Notification

Owner/Operator Details

Owner/Operator Ind: Current Owner
Type: Private
Name: OGDEN ENERGY
Date Became Current:
Date Ended Current:
Phone: 213-895-5677
Source Type: Implementer
Street No:
Street 1: PO BOX 30900
Street 2:
City: LOS ANGELES
State: CA
Country:
Zip Code: 90030-0900

Owner/Operator Ind: Current Owner
Type: Private
Name: OGDEN ENERGY
Date Became Current:
Date Ended Current:
Phone: 213-895-5677
Source Type: Notification
Street No:
Street 1: PO BOX 30900
Street 2:
City: LOS ANGELES
State: CA
Country:
Zip Code: 90030-0900

Historical Handler Details

Receive Dt: 19980107
Generator Code Description: Large Quantity Generator
Handler Name: OGDEN POWER PACIFIC SANTA CLARA

Receive Dt: 19960801
Generator Code Description: Large Quantity Generator
Handler Name: OGDEN POWER PACIFIC SANTA CLARA

476	2 of 9	SSW	0.00 / 23.46	7.57 / 2	**AMERESCO SANTA CLARA LLC** **5401 LAFAYETTE** **SANTA CLARA CA 95054-1014**	FINDS/FRS

Registry ID: 110019007616
FIPS Code: 06085
HUC Code: 18050003
Site Type Name: STATIONARY
Location Description:

Map Key	Number of Records	Direction	Distance (mi/ft)	Elev/Diff (ft)	Site	DB

Supplemental Location:	
Create Date:	18-NOV-04
Update Date:	01-JUN-17
Interest Types:	HAZARDOUS AIR POLLUTANT MAJOR, OTHER HAZARDOUS WASTE ACTIVITIES, STATE MASTER
SIC Codes:	
SIC Code Descriptions:	
NAICS Codes:	221118
NAICS Code Descriptions:	
Conveyor:	FRS-GEOCODE
Federal Facility Code:	
Federal Agency Name:	
Tribal Land Code:	
Tribal Land Name:	
Congressional Dist No:	15
Census Block Code:	060855050011025
EPA Region Code:	09
County Name:	SANTA CLARA
US/Mexico Border Ind:	
Latitude:	37.41326
Longitude:	-121.97098
Reference Point:	ENTRANCE POINT OF A FACILITY OR STATION
Coord Collection Method:	ADDRESS MATCHING-HOUSE NUMBER
Accuracy Value:	50
Datum:	NAD83
Source:	
Facility Detail Rprt URL:	https://ofmpub.epa.gov/frs_public2/fii_query_detail.disp_program_facility?p_registry_id=110019007616
Data Source:	Facility Registry Service - Single File
Program Acronyms:	

EIS:1640111, HWTS-DATAMART:CAR000014183, RCRAINFO:CAL000377241

476	3 of 9	SSW	0.00 / 23.46	7.57 / 2	CITY OF SANTA CLARA 5401 LAFAYETTE SANTA CLARA CA 95054-1014	FINDS/FRS

Registry ID:	110002063150
FIPS Code:	06085
HUC Code:	18050003
Site Type Name:	STATIONARY
Location Description:	
Supplemental Location:	
Create Date:	01-MAR-00
Update Date:	23-FEB-21
Interest Types:	AIR MAJOR, COMMUNITY WATER SYSTEM, HAZARDOUS AIR POLLUTANT MAJOR, WATER TREATMENT PLANT
SIC Codes:	4953
SIC Code Descriptions:	REFUSE SYSTEMS
NAICS Codes:	562211
NAICS Code Descriptions:	HAZARDOUS WASTE TREATMENT AND DISPOSAL.
Conveyor:	FRS-GEOCODE
Federal Facility Code:	
Federal Agency Name:	
Tribal Land Code:	
Tribal Land Name:	
Congressional Dist No:	15
Census Block Code:	060855050011025
EPA Region Code:	09
County Name:	SANTA CLARA
US/Mexico Border Ind:	
Latitude:	37.41326
Longitude:	-121.97098
Reference Point:	ENTRANCE POINT OF A FACILITY OR STATION
Coord Collection Method:	ADDRESS MATCHING-HOUSE NUMBER
Accuracy Value:	50
Datum:	NAD83
Source:	

Map Key	Number of Records	Direction	Distance (mi/ft)	Elev/Diff (ft)	Site	DB

Facility Detail Rprt URL: https://ofmpub.epa.gov/frs_public2/fii_query_detail.disp_program_facility?p_registry_id=110002063150
Data Source: Facility Registry Service - Single File
Program Acronyms:

AIR:CABAA00006085A3464, AIRS/AFS:06085A3464, EIS:2048111, SFDW:CA4310012, SFDW:CA4310012 3456, SFDW:CA4310012 CA4310012801

---

476 **4 of 9** **SSW** **0.00 / 23.46** **7.57 / 2** **OGDEN POWER PACIFIC SANTA CLARA**
5401 LAFAYETTE
SANTA CLARA CA 95054-1014
FINDS/FRS

Registry ID: 110009552689
FIPS Code: 06085
HUC Code: 18050003
Site Type Name: STATIONARY
Location Description:
Supplemental Location:
Create Date: 01-MAR-00
Update Date: 10-OCT-15
Interest Types: SQG, STATE MASTER
SIC Codes:
SIC Code Descriptions:
NAICS Codes:
NAICS Code Descriptions:
Conveyor: FRS-GEOCODE
Federal Facility Code:
Federal Agency Name:
Tribal Land Code:
Tribal Land Name:
Congressional Dist No: 15
Census Block Code: 060855050011025
EPA Region Code: 09
County Name: SANTA CLARA
US/Mexico Border Ind:
Latitude: 37.41326
Longitude: -121.97098
Reference Point: ENTRANCE POINT OF A FACILITY OR STATION
Coord Collection Method: ADDRESS MATCHING-HOUSE NUMBER
Accuracy Value: 50
Datum: NAD83
Source:
Facility Detail Rprt URL: https://ofmpub.epa.gov/frs_public2/fii_query_detail.disp_program_facility?p_registry_id=110009552689
Data Source: Facility Registry Service - Single File
Program Acronyms:

CA-CERS:10086322, CA-ENVIROVIEW:139688, RCRAINFO:CAR000014183

---

476 **5 of 9** **SSW** **0.00 / 23.46** **7.57 / 2** **PACIFIC ENERGY-SANTA CLARA**
5401 LAFAYETTE
SANTA CLARA CA 95050
FINDS/FRS

Registry ID: 110066689168
FIPS Code: 06085
HUC Code: 18050003
Site Type Name: STATIONARY
Location Description:
Supplemental Location:
Create Date: 14-OCT-15
Update Date:
Interest Types: STATE MASTER, UNSPECIFIED UNIVERSE
SIC Codes: 4953
SIC Code Descriptions: REFUSE SYSTEMS
NAICS Codes:
NAICS Code Descriptions:

Map Key	Number of Records	Direction	Distance (mi/ft)	Elev/Diff (ft)	Site	DB

Conveyor:	FRS-GEOCODE
Federal Facility Code:	
Federal Agency Name:	
Tribal Land Code:	
Tribal Land Name:	
Congressional Dist No:	15
Census Block Code:	060855050011025
EPA Region Code:	09
County Name:	SANTA CLARA COUNTY
US/Mexico Border Ind:	
Latitude:	37.41326
Longitude:	-121.97098
Reference Point:	ENTRANCE POINT OF A FACILITY OR STATION
Coord Collection Method:	ADDRESS MATCHING-HOUSE NUMBER
Accuracy Value:	50
Datum:	NAD83
Source:	
Facility Detail Rprt URL:	https://ofmpub.epa.gov/frs_public2/fii_query_detail.disp_program_facility?p_registry_id=110066689168
Data Source:	Facility Registry Service - Single File
Program Acronyms:	

CA-ENVIROVIEW:347189, RCRAINFO:CAD981575962

Map Key	Number of Records	Direction	Distance (mi/ft)	Elev/Diff (ft)	Site	DB
476	6 of 9	SSW	0.00 / 23.46	7.57 / 2	PACIFIC ENERGY-SANTA CLARA 5401 LAFAYETTE SANTA CLARA CA 95050	RCRA NON GEN

EPA Handler ID:	CAD981575962
Gen Status Universe:	No Report
Contact Name:	DAVE NICKERSON
Contact Address:	US
Contact Phone No and Ext:	213-725-1139 x326
Contact Email:	
Contact Country:	US
County Name:	SONOMA
EPA Region:	09
Land Type:	
Receive Date:	19900406
Location Latitude:	
Location Longitude:	

Violation/Evaluation Summary

Note:	NO RECORDS: As of Apr 2023, there are no Compliance Monitoring and Enforcement (violation) records associated with this facility (EPA ID).

Handler Summary

Importer Activity:	
Mixed Waste Generator:	
Transporter Activity:	
Transfer Facility:	
Onsite Burner Exemption:	
Furnace Exemption:	
Underground Injection Activity:	
Commercial TSD:	No
Used Oil Transporter:	
Used Oil Transfer Facility:	
Used Oil Processor:	
Used Oil Refiner:	
Used Oil Burner:	
Used Oil Market Burner:	
Used Oil Spec Marketer:	

Map Key	Number of Records	Direction	Distance (mi/ft)	Elev/Diff (ft)	Site	DB

Hazardous Waste Handler Details

Sequence No:	1
Receive Date:	19900406
Handler Name:	PACIFIC ENERGY-SANTA CLARA
Source Type:	Annual/Biennial Report
Federal Waste Generator Code:	1
Generator Code Description:	Large Quantity Generator

476 | ***7 of 9*** | ***SSW*** | ***0.00 / 23.46*** | ***7.57 / 2*** | ***PACIFIC ENERGY, SANTA CLAR***
5401 LAFAYETTE BLVD
SANTA CLARA CA 95050 | ***WMUD***

Wmu ID No:	2 438184001	***Npid:***	
Wds ID No:	2 438184001	***Rptf:***	N
Swis ID No:		***Sic1:***	4953
Reg ID No:		***Sic2:***	
Edit Date:		***Swat Anms:***	
Last Edit:		***Swat Fnms:***	
Region:	2	***Atyp:***	PR
County:	43	***Anms:***	OGDEN POWER PACIFIC INC.
Wds:	TRUE	***Adep:***	
Msw:	FALSE	***A Street:***	13181 CROSSROADS PKWY, #250
Superorder:		***A City:***	INDUSTRY CA
Sc15:	TRUE	***A Zip:***	91746
Swat:	FALSE	***A County:***	ANDREW WASHINGTON
Tpca:	FALSE	***Afon:***	5626952442
Rcra:	FALSE	***Lnms:***	
Dod:		***Ldep:***	
Rbpo:	T S	***L Street:***	
Openpub:	FALSE	***L City:***	
Waste List:		***L State:***	
Tot Wmus:	1	***L Zip:***	
Secrange:		***L County:***	
Basemer:		***Lfon:***	
Fcnt:	ANDREW WASHINGTON	***Ttwq:***	3
Fdep:		***Toxi:***	N
F State:	CA	***Cplx:***	C
Ffon:		***Wdrs:***	A
Ftyp:	IND	***Wtp1:***	NPROCES
Tonnage:	0	***Wtp2:***	
Fac Comment:			

WMU Details

Wmu ID:	2 438184001-01	***G Monitor:***	FALSE
Edit Date:	20-Jun-1995	***S Monitor:***	FALSE
Last Edit:	CDCSVMSVM	***V Monitor:***	FALSE
Wmu Type:		***G Back:***	0
Wmu Name:	CITY OF SANTA CLARA STATION	***S Back:***	0
Wmustatus:		***V Back:***	0
Wmu Size:		***G Nonback:***	0
Listed:		***S Nonback:***	0
Printed:		***V Nonback:***	0
Msw:	FALSE	***G Date:***	
Superorder:		***S Date:***	
Sc15:	TRUE	***V Date:***	
Swat:	FALSE	***Perm Test:***	
Tpca:	FALSE	***Gw Depth:***	150
Rcra:	FALSE	***Precip:***	0
Dod:	FALSE	***Site Alt:***	FALSE
Old Class:		***Site Alta:***	FALSE
Old Waste:		***Line Alt:***	FALSE
Old First:		***Line Alta:***	FALSE
New Class:		***Lcrs Alt:***	FALSE
New Waste:		***Lcrs Alta:***	FALSE

Map Key	Number of Records	Direction	Distance (mi/ft)	Elev/Diff (ft)	Site	DB

New First:		**Composite:**	
Stat Date:		**Line Des:**	FALSE
Cap Year:		**Liner1:**	FALSE
Closeplan:	FALSE	**Line1 Type:**	
Township:		**Liner2:**	FALSE
Fault Name:	UNKNOWN	**Line2 Type:**	
Fault Distance:		**Liner3:**	FALSE
Withquake:	FALSE	**Line3 Type:**	

Type Op:
Gen Com1: PG&E DISCHARGED LF GAS CONDENSATE. PLANT CEASED OPERATION IN 1990.
Gen Com2: FACILITY STRUCTURES HAVE BEEN DEMOLISHED & PROPERTY RETURNED TO THE
Gen Com3: CITY OF MOUNTAIN VIEW. 6/7/94 PG&E REQUESTED THAT WDR NO. 86-055
Gen Com4: BE RESCINDED.
Formation: UNKNOWN
Form Type: QUAR ALLUVIUM
Form Permit: 10^-5
Form Com1:
Form Com2:
Form Com3:
Form Com4:
Liner Com:
Lcrs: FALSE
Lcrs Type:
Lcrs Des: FALSE
Cons Com1:
Cons Com2:
Cons Com3:
Cons Com4:

---

476 | 8 of 9 | SSW | 0.00 / 23.46 | 7.57 / 2 | **CITY OF SANTA CLARA**
5401 LAFAYETTE
SANTA CLARA CA 95050 | AFS

Afs ID:	06085A3464	**Fed Reportable:**	Yes
Plant ID:	1002304	**Current Hpv:**	T
Epa Region:	09	**Loc Contrl Region:**	01
Plant County:	Santa Clara	**Afs Gov Fac Code:**	0
State No:	06	**Operating Status:**	O
Primary Sic Code:	4953	**Epa Class Code:**	A
Secondary Sic Code:		**Epa Complian Stat:**	U
Naics Code:	562211	**State Comp Status:**	3

Afs Gov Facility Des: PRIVATELY OWNED/OPERATED
Operating Status Def: Operating
Epa Classification Des: Actual or potential emissions are above the applicable major source thresholds.
Epa Compliance Status: Unknown By Evaluation Calculation (Generated Value-Not Available For Input)
State Compliance Status: In Compliance - Inspection

Actions

Plant ID:	1002304	**National Actn Type:**	SR
Anu1:	24	**All Air Prog Codes:**	V
Date Achieved:	20080328	**Result Code:**	MC
Penalty Amount:	0	**Pollutant Code:**	
Record Updated Dt:	20090306	**Violating Poll Cds:**	
Creation Date:	20090306	**Violation Type Cds:**	

Key Action No:
Regional Data Element:
National Action Desc: TITLE V COMPLIANCE CERTIFICATION REVIEW BY STATE
All Air Program Def: V-Title V Permits
Result Def: IN COMPLIANCE
Pollutant Def:
All Violating Poll Def:
All Violation Type Def:

Actions

Plant ID:	1002304	**National Actn Type:**	7C
Anu1:	28	**All Air Prog Codes:**	V
Date Achieved:	20061103	**Result Code:**	24
Penalty Amount:	0	**Pollutant Code:**	
Record Updated Dt:	20090504	**Violating Poll Cds:**	
Creation Date:	20090504	**Violation Type Cds:**	
Key Action No:	00027		
Regional Data Element:			
National Action Desc:	STATE NOV ISSUED		
All Air Program Def:	V-Title V Permits		
Result Def:			
Pollutant Def:			
All Violating Poll Def:			
All Violation Type Def:			

Actions

Plant ID:	1002304	**National Actn Type:**	8C
Anu1:	15	**All Air Prog Codes:**	V
Date Achieved:	20031124	**Result Code:**	25
Penalty Amount:	0	**Pollutant Code:**	VOC
Record Updated Dt:	20070723	**Violating Poll Cds:**	
Creation Date:	20070723	**Violation Type Cds:**	
Key Action No:	00014		
Regional Data Element:			
National Action Desc:	STATE ADMINISTRATIVE ORDER ISSUED		
All Air Program Def:	V-Title V Permits		
Result Def:			
Pollutant Def:			
All Violating Poll Def:			
All Violation Type Def:			

Actions

Plant ID:	1002304	**National Actn Type:**	CC
Anu1:	37	**All Air Prog Codes:**	V
Date Achieved:	20100406	**Result Code:**	
Penalty Amount:	0	**Pollutant Code:**	
Record Updated Dt:	20100423	**Violating Poll Cds:**	
Creation Date:	20100423	**Violation Type Cds:**	
Key Action No:			
Regional Data Element:			
National Action Desc:	TITLE V COMPLIANCE CERT DUE/RECEIVED BY EPA		
All Air Program Def:	V-Title V Permits		
Result Def:			
Pollutant Def:			
All Violating Poll Def:			
All Violation Type Def:			

Actions

Plant ID:	1002304	**National Actn Type:**	SR
Anu1:	20	**All Air Prog Codes:**	V
Date Achieved:	20060329	**Result Code:**	MV
Penalty Amount:	0	**Pollutant Code:**	
Record Updated Dt:	20071010	**Violating Poll Cds:**	
Creation Date:	20071010	**Violation Type Cds:**	
Key Action No:			
Regional Data Element:			
National Action Desc:	TITLE V COMPLIANCE CERTIFICATION REVIEW BY STATE		
All Air Program Def:	V-Title V Permits		
Result Def:	IN VIOLATION		
Pollutant Def:			
All Violating Poll Def:			
All Violation Type Def:			

Actions

Plant ID:	1002304	***National Actn Type:***	CC
Anu1:	12	***All Air Prog Codes:***	V
Date Achieved:	20061003	***Result Code:***	
Penalty Amount:	0	***Pollutant Code:***	
Record Updated Dt:	20061003	***Violating Poll Cds:***	
Creation Date:	20061003	***Violation Type Cds:***	
Key Action No:			
Regional Data Element:			
National Action Desc:	TITLE V COMPLIANCE CERT DUE/RECEIVED BY EPA		
All Air Program Def:	V-Title V Permits		
Result Def:			
Pollutant Def:			
All Violating Poll Def:			
All Violation Type Def:			

Actions

Plant ID:	1002304	***National Actn Type:***	CC
Anu1:	11	***All Air Prog Codes:***	V
Date Achieved:	20060330	***Result Code:***	
Penalty Amount:	0	***Pollutant Code:***	
Record Updated Dt:	20060330	***Violating Poll Cds:***	
Creation Date:		***Violation Type Cds:***	
Key Action No:			
Regional Data Element:			
National Action Desc:	TITLE V COMPLIANCE CERT DUE/RECEIVED BY EPA		
All Air Program Def:	V-Title V Permits		
Result Def:			
Pollutant Def:			
All Violating Poll Def:			
All Violation Type Def:			

Actions

Plant ID:	1002304	***National Actn Type:***	SR
Anu1:	7	***All Air Prog Codes:***	V
Date Achieved:	20040329	***Result Code:***	MV
Penalty Amount:	0	***Pollutant Code:***	
Record Updated Dt:	20051005	***Violating Poll Cds:***	
Creation Date:		***Violation Type Cds:***	
Key Action No:			
Regional Data Element:			
National Action Desc:	TITLE V COMPLIANCE CERTIFICATION REVIEW BY STATE		
All Air Program Def:	V-Title V Permits		
Result Def:	IN VIOLATION		
Pollutant Def:			
All Violating Poll Def:			
All Violation Type Def:			

Actions

Plant ID:	1002304	***National Actn Type:***	CC
Anu1:	34	***All Air Prog Codes:***	V
Date Achieved:	20091008	***Result Code:***	
Penalty Amount:	0	***Pollutant Code:***	
Record Updated Dt:	20091008	***Violating Poll Cds:***	
Creation Date:	20091008	***Violation Type Cds:***	
Key Action No:			
Regional Data Element:			
National Action Desc:	TITLE V COMPLIANCE CERT DUE/RECEIVED BY EPA		
All Air Program Def:	V-Title V Permits		

Result Def:
Pollutant Def:
All Violating Poll Def:
All Violation Type Def:

Actions

Plant ID: 1002304
Anu1: 25
Date Achieved: 20080328
Penalty Amount: 0
Record Updated Dt: 20090306
Creation Date: 20090306
Key Action No:
Regional Data Element:
National Action Desc: TITLE V COMPLIANCE CERTIFICATION REVIEW BY STATE
All Air Program Def: V-Title V Permits
Result Def: IN COMPLIANCE
Pollutant Def:
All Violating Poll Def:
All Violation Type Def:
National Actn Type: SR
All Air Prog Codes: V
Result Code: MC
Pollutant Code:
Violating Poll Cds:
Violation Type Cds:

Actions

Plant ID: 1002304
Anu1: 5
Date Achieved: 20041220
Penalty Amount: 0
Record Updated Dt: 20050728
Creation Date:
Key Action No:
Regional Data Element:
National Action Desc: STATE INSPECTION - LEVEL 2 OR GREATER
All Air Program Def: V-Title V Permits
Result Def:
Pollutant Def:
All Violating Poll Def:
All Violation Type Def:
National Actn Type: 5C
All Air Prog Codes: V
Result Code:
Pollutant Code:
Violating Poll Cds:
Violation Type Cds:

Actions

Plant ID: 1002304
Anu1: 22
Date Achieved: 20070905
Penalty Amount: 0
Record Updated Dt: 20071022
Creation Date: 20071022
Key Action No:
Regional Data Element:
National Action Desc: STATE CONDUCTED FCE/ON-SITE
All Air Program Def: V-Title V Permits
Result Def:
Pollutant Def:
All Violating Poll Def:
All Violation Type Def:
National Actn Type: FS
All Air Prog Codes: V
Result Code:
Pollutant Code:
Violating Poll Cds:
Violation Type Cds:

Actions

Plant ID: 1002304
Anu1: 27
Date Achieved: 20061103
Penalty Amount: 0
Record Updated Dt: 20090422
Creation Date: 20090422
National Actn Type: 2E
All Air Prog Codes: V
Result Code:
Pollutant Code:
Violating Poll Cds:
Violation Type Cds:

Key Action No: 00027
Regional Data Element:
National Action Desc: STATE DAY ZERO
All Air Program Def: V-Title V Permits
Result Def:
Pollutant Def:
All Violating Poll Def:
All Violation Type Def:

Actions

Plant ID: 1002304
Anu1: 30
Date Achieved: 20070703
Penalty Amount: 0
Record Updated Dt: 20090722
Creation Date: 20090722
National Actn Type: 8C
All Air Prog Codes: V
Result Code: 25
Pollutant Code:
Violating Poll Cds:
Violation Type Cds:
Key Action No: 00027
Regional Data Element:
National Action Desc: STATE ADMINISTRATIVE ORDER ISSUED
All Air Program Def: V-Title V Permits
Result Def:
Pollutant Def:
All Violating Poll Def:
All Violation Type Def:

Actions

Plant ID: 1002304
Anu1: 6
Date Achieved: 20050329
Penalty Amount: 0
Record Updated Dt: 20051005
Creation Date:
National Actn Type: SR
All Air Prog Codes: V
Result Code: MV
Pollutant Code:
Violating Poll Cds:
Violation Type Cds:
Key Action No:
Regional Data Element:
National Action Desc: TITLE V COMPLIANCE CERTIFICATION REVIEW BY STATE
All Air Program Def: V-Title V Permits
Result Def: IN VIOLATION
Pollutant Def:
All Violating Poll Def:
All Violation Type Def:

Actions

Plant ID: 1002304
Anu1: 2
Date Achieved: 20020802
Penalty Amount: 0
Record Updated Dt: 20030514
Creation Date:
National Actn Type: PS
All Air Prog Codes: V
Result Code: 25
Pollutant Code:
Violating Poll Cds:
Violation Type Cds:
Key Action No:
Regional Data Element:
National Action Desc: STATE PCE/ON-SITE
All Air Program Def: V-Title V Permits
Result Def:
Pollutant Def:
All Violating Poll Def:
All Violation Type Def:

Actions

Plant ID: 1002304
Anu1: 14
National Actn Type: 2E
All Air Prog Codes: V

Date Achieved:	20030808	**Result Code:**	
Penalty Amount:	0	**Pollutant Code:**	VOC
Record Updated Dt:	20070712	**Violating Poll Cds:**	VOC
Creation Date:	20070712	**Violation Type Cds:**	
Key Action No:	00014		
Regional Data Element:			
National Action Desc:	STATE DAY ZERO		
All Air Program Def:	V-Title V Permits		
Result Def:			
Pollutant Def:			
All Violating Poll Def:			
All Violation Type Def:			

Actions

Plant ID:	1002304	**National Actn Type:**	FS
Anu1:	8	**All Air Prog Codes:**	V
Date Achieved:	20050930	**Result Code:**	
Penalty Amount:	0	**Pollutant Code:**	
Record Updated Dt:	20051014	**Violating Poll Cds:**	
Creation Date:		**Violation Type Cds:**	
Key Action No:			
Regional Data Element:			
National Action Desc:	STATE CONDUCTED FCE/ON-SITE		
All Air Program Def:	V-Title V Permits		
Result Def:			
Pollutant Def:			
All Violating Poll Def:			
All Violation Type Def:			

Actions

Plant ID:	1002304	**National Actn Type:**	CC
Anu1:	26	**All Air Prog Codes:**	V
Date Achieved:	20090403	**Result Code:**	
Penalty Amount:	0	**Pollutant Code:**	
Record Updated Dt:	20090414	**Violating Poll Cds:**	
Creation Date:	20090414	**Violation Type Cds:**	
Key Action No:			
Regional Data Element:			
National Action Desc:	TITLE V COMPLIANCE CERT DUE/RECEIVED BY EPA		
All Air Program Def:	V-Title V Permits		
Result Def:			
Pollutant Def:			
All Violating Poll Def:			
All Violation Type Def:			

Actions

Plant ID:	1002304	**National Actn Type:**	5C
Anu1:	1	**All Air Prog Codes:**	V
Date Achieved:	19991110	**Result Code:**	
Penalty Amount:	0	**Pollutant Code:**	
Record Updated Dt:	20010716	**Violating Poll Cds:**	
Creation Date:		**Violation Type Cds:**	
Key Action No:			
Regional Data Element:			
National Action Desc:	STATE INSPECTION - LEVEL 2 OR GREATER		
All Air Program Def:	V-Title V Permits		
Result Def:			
Pollutant Def:			
All Violating Poll Def:			
All Violation Type Def:			

Actions

Plant ID: 1002304
Anu1: 4
Date Achieved: 20030930
Penalty Amount: 0
Record Updated Dt: 20031113
Creation Date:
Key Action No:
Regional Data Element:
National Action Desc: STATE CONDUCTED FCE/ON-SITE
All Air Program Def: V-Title V Permits
Result Def:
Pollutant Def:
All Violating Poll Def:
All Violation Type Def:

National Actn Type: FS
All Air Prog Codes: V
Result Code:
Pollutant Code:
Violating Poll Cds:
Violation Type Cds:

Actions

Plant ID: 1002304
Anu1: 19
Date Achieved: 20080401
Penalty Amount: 0
Record Updated Dt: 20080429
Creation Date: 20071002
Key Action No:
Regional Data Element:
National Action Desc: TITLE V COMPLIANCE CERT DUE/RECEIVED BY EPA
All Air Program Def: V-Title V Permits
Result Def:
Pollutant Def:
All Violating Poll Def:
All Violation Type Def:

National Actn Type: CC
All Air Prog Codes: V
Result Code:
Pollutant Code:
Violating Poll Cds:
Violation Type Cds:

Actions

Plant ID: 1002304
Anu1: 13
Date Achieved: 20070410
Penalty Amount: 0
Record Updated Dt: 20070410
Creation Date: 20070410
Key Action No:
Regional Data Element:
National Action Desc: TITLE V COMPLIANCE CERT DUE/RECEIVED BY EPA
All Air Program Def: V-Title V Permits
Result Def:
Pollutant Def:
All Violating Poll Def:
All Violation Type Def:

National Actn Type: CC
All Air Prog Codes: V
Result Code:
Pollutant Code:
Violating Poll Cds:
Violation Type Cds:

Actions

Plant ID: 1002304
Anu1: 33
Date Achieved: 20091001
Penalty Amount: 0
Record Updated Dt: 20091001
Creation Date: 20091001
Key Action No:
Regional Data Element:
National Action Desc: STATE CONDUCTED FCE/ON-SITE
All Air Program Def: V-Title V Permits
Result Def:
Pollutant Def:

National Actn Type: FS
All Air Prog Codes: V
Result Code:
Pollutant Code:
Violating Poll Cds:
Violation Type Cds:

All Violating Poll Def:
All Violation Type Def:

Actions

Plant ID: 1002304
Anu1: 32
Date Achieved: 20090918
Penalty Amount: 0
Record Updated Dt: 20090930
Creation Date: 20090930
Key Action No:
Regional Data Element:
National Action Desc: STATE PCE/ON-SITE
All Air Program Def: V-Title V Permits
Result Def:
Pollutant Def:
All Violating Poll Def:
All Violation Type Def:

National Actn Type: PS
All Air Prog Codes: V
Result Code:
Pollutant Code:
Violating Poll Cds:
Violation Type Cds:

Actions

Plant ID: 1002304
Anu1: 3
Date Achieved: 20030813
Penalty Amount: 0
Record Updated Dt: 20031003
Creation Date:
Key Action No:
Regional Data Element:
National Action Desc: STATE PCE/ON-SITE
All Air Program Def: V-Title V Permits
Result Def:
Pollutant Def:
All Violating Poll Def:
All Violation Type Def:

National Actn Type: PS
All Air Prog Codes: V
Result Code: 25
Pollutant Code:
Violating Poll Cds:
Violation Type Cds:

Actions

Plant ID: 1002304
Anu1: 35
Date Achieved: 20030808
Penalty Amount: 0
Record Updated Dt: 20100203
Creation Date: 20100203
Key Action No: 00014
Regional Data Element:
National Action Desc: STATE NOV ISSUED
All Air Program Def: V-Title V Permits
Result Def:
Pollutant Def:
All Violating Poll Def:
All Violation Type Def:

National Actn Type: 7C
All Air Prog Codes: V
Result Code: 24
Pollutant Code: VOC
Violating Poll Cds:
Violation Type Cds:

Actions

Plant ID: 1002304
Anu1: 16
Date Achieved: 20030808
Penalty Amount: 0
Record Updated Dt: 20070725
Creation Date: 20070725
Key Action No: 00014
Regional Data Element:

National Actn Type: 7C
All Air Prog Codes: V
Result Code:
Pollutant Code: VOC
Violating Poll Cds:
Violation Type Cds:

National Action Desc: STATE NOV ISSUED
All Air Program Def: V-Title V Permits
Result Def:
Pollutant Def:
All Violating Poll Def:
All Violation Type Def:

Actions

Plant ID: 1002304
Anu1: 36
Date Achieved: 20061103
Penalty Amount: 0
Record Updated Dt: 20100203
Creation Date: 20100203
Key Action No: 00027
Regional Data Element:
National Action Desc: STATE NOV ISSUED
All Air Program Def: V-Title V Permits
Result Def:
Pollutant Def:
All Violating Poll Def:
All Violation Type Def:

National Actn Type: 7C
All Air Prog Codes: V
Result Code: 24
Pollutant Code:
Violating Poll Cds:
Violation Type Cds:

Actions

Plant ID: 1002304
Anu1: 29
Date Achieved: 20061103
Penalty Amount: 0
Record Updated Dt: 20090722
Creation Date: 20090722
Key Action No: 00027
Regional Data Element:
National Action Desc: STATE NOV ISSUED
All Air Program Def: V-Title V Permits
Result Def:
Pollutant Def:
All Violating Poll Def:
All Violation Type Def:

National Actn Type: 7C
All Air Prog Codes: V
Result Code: 24
Pollutant Code:
Violating Poll Cds:
Violation Type Cds:

Actions

Plant ID: 1002304
Anu1: 18
Date Achieved: 20070905
Penalty Amount: 0
Record Updated Dt: 20070924
Creation Date: 20070924
Key Action No:
Regional Data Element:
National Action Desc: STATE PCE/ON-SITE
All Air Program Def: V-Title V Permits
Result Def:
Pollutant Def:
All Violating Poll Def:
All Violation Type Def:

National Actn Type: PS
All Air Prog Codes: V
Result Code:
Pollutant Code:
Violating Poll Cds:
Violation Type Cds:

Actions

Plant ID: 1002304
Anu1: 21
Date Achieved: 20070329
Penalty Amount: 0

National Actn Type: SR
All Air Prog Codes: V
Result Code: MV
Pollutant Code:

Record Updated Dt:	20071010	***Violating Poll Cds:***	
Creation Date:	20071010	***Violation Type Cds:***	
Key Action No:			
Regional Data Element:			
National Action Desc:	TITLE V COMPLIANCE CERTIFICATION REVIEW BY STATE		
All Air Program Def:	V-Title V Permits		
Result Def:	IN VIOLATION		
Pollutant Def:			
All Violating Poll Def:			
All Violation Type Def:			

Actions

Plant ID:	1002304	***National Actn Type:***	CC
Anu1:	23	***All Air Prog Codes:***	V
Date Achieved:	20080930	***Result Code:***	
Penalty Amount:	0	***Pollutant Code:***	
Record Updated Dt:	20081007	***Violating Poll Cds:***	
Creation Date:	20081007	***Violation Type Cds:***	
Key Action No:			
Regional Data Element:			
National Action Desc:	TITLE V COMPLIANCE CERT DUE/RECEIVED BY EPA		
All Air Program Def:	V-Title V Permits		
Result Def:			
Pollutant Def:			
All Violating Poll Def:			
All Violation Type Def:			

Historical Compliance - Air Program Level

Air Program Code:	0
Air Program Code Ref:	SIP Source
Historical Compliance Date:	0604, 0701, 0702, 0703, 0704, 0801, 0802, 0803, 0804, 0901, 0902, 0903, 0904, 1001, 1002, 1003, 1004, 1101, 1102, 1103, 1104, 1201, 1202, 1203, 1204, 1301, 1302, 1303, 1304, 1401, 1402, 1403
Historical Compliance Status:	3
Historical Compliance Stat Ref:	In Compliance - Inspection

Historical Compliance - Air Program Level

Air Program Code:	V
Air Program Code Ref:	Title V Permits
Historical Compliance Date:	1204, 1301, 1302, 1303, 1304, 1401, 1402, 1403
Historical Compliance Status:	U
Historical Compliance Stat Ref:	Unknown By Evaluation Calculation (Generated Value-Not Available For Input)

Historical Compliance - Air Program Level

Air Program Code:	V
Air Program Code Ref:	Title V Permits
Historical Compliance Date:	0604, 0701, 0702, 0703, 0704, 0801, 0802, 0803, 0804, 0901, 0902, 0903, 0904, 1001, 1002, 1003, 1004, 1101, 1102, 1103, 1104, 1201, 1202, 1203
Historical Compliance Status:	3
Historical Compliance Stat Ref:	In Compliance - Inspection

Historical High Priority Violation Status

Hpv Dayzero Type:	2E
Hpv Dayzero Desc:	STATE DAY ZERO
Hpv Dayzero Date:	11/03/2006
Hpv Resolved Type:	
Hpv Resolved Desc:	
Hpv Resolved Date:	

Historical High Priority Violation Status

Hpv Dayzero Type:	2E
Hpv Dayzero Desc:	STATE DAY ZERO
Hpv Dayzero Date:	08/08/2003
Hpv Resolved Type:	
Hpv Resolved Desc:	
Hpv Resolved Date:	

Air Program

Plant ID:	1002304	***Poll Classificatn:***	A
Air Program Code:	0	***Poll Compli Status:***	3
Air Program Status:	O	***Epa Class Code:***	A
Pollutant Code:	ADMIN	***Epa Compli Status:***	3
Chemical Abstract Service Nmbr:			
Air Program Code Subparts:			
Air Program Code Ref:	SIP Source		
Epa Classification Code Ref:	Actual or potential emissions are above the applicable major source thresholds.		
Epa Compliance Status Ref:	In Compliance - Inspection		
Pollutant Code Ref:			
Pollutant Classification Ref:	Actual or potential emissions are above the applicable major source thresholds.		
Pollutant Complian Status Ref:	In Compliance - Inspection		

Air Program

Plant ID:	1002304	***Poll Classificatn:***	A
Air Program Code:	V	***Poll Compli Status:***	U
Air Program Status:	O	***Epa Class Code:***	A
Pollutant Code:	FACIL	***Epa Compli Status:***	U
Chemical Abstract Service Nmbr:			
Air Program Code Subparts:			
Air Program Code Ref:	Title V Permits		
Epa Classification Code Ref:	Actual or potential emissions are above the applicable major source thresholds.		
Epa Compliance Status Ref:	Unknown By Evaluation Calculation (Generated Value-Not Available For Input)		
Pollutant Code Ref:			
Pollutant Classification Ref:	Actual or potential emissions are above the applicable major source thresholds.		
Pollutant Complian Status Ref:	Unknown By Evaluation Calculation (Generated Value-Not Available For Input)		

Map Key	Number of Records	Direction	Distance (mi/ft)	Elev/Diff (ft)	Site	DB
476	9 of 9	SSW	0.00 / 23.46	7.57 / 2	CITY OF SANTA CLARA SANTA CLARA CA	PFAS IND

Status:	Active	***Fac Fips Code:***	06085
Industry:	Waste Management	***Fac Indian Cntry Flg:***	N
Compliance Status:	Significant Violation	***Fac Derived Huc:***	18050003
EPA Programs:	CAA	***Fac Derived Wbd:***	180500041001
Federal Facility:	No	***Fac Derived Cd113:***	17
Federal Agency:	-	***Fac Derived Cb2010:***	060855050011025
Fac Snc Flg:	Y	***Fac Informal Count:***	2
AIR Flag:	Y	***Last Informal Action:***	12/28/2022
NPDES Flag:	N	***Formal Action Count:***	2
SDWIS Flag:	Y	***Last Formal Action:***	12/28/2022
RCRAFlag:	N	***Fac Total Penalties:***	0
TRI Flag:	N	***Fac Penalty Count:***	-
GHG Flag:	N	***Date Last Penalty:***	-
TRI IDs:	-	***Last Penalty Amt:***	-
TRI Releases Trnsfrs:	-	***Fac Qtrs With Nc:***	12
TRI on Site Releases:	-	***Programs With Snc:***	1
TRI off Site Trnsfrs:	-	***Fac Percent Minority:***	73.849
TRI Reporter:	-	***Fac Pop Den:***	2439.61
Fac Imp Water Flg:	-	***Count:***	1
Fac Major Flag:	Y	***Fac County:***	SANTA CLARA

Map Key	Number of Records	Direction	Distance (mi/ft)	Elev/Diff (ft)	Site	DB

Fac Active Flag:	Y	**State Other :**	
Fac Inspection Count:	1	**Region:**	09
Date Last Inspection:	9/15/2021	**Latitude:**	37.41326
Days Last Inspection:	577	**Longitude:**	-121.97098
Fac Derived Tribes:	-		
AIR IDs:	CABAA00006085A3464		
CAA Permit Types:	Major Emissions		
CAA NAICS:	562211		
CAA SICS:	4953		
NPDES IDs:	-		
CWA Permit Types:	-		
CWA NAICS:	-		
CWA SICS:	-		
RCRA IDs:	-		
RCRA Permit Types:	-		
RCRA NAICS:	-		
SDWA IDs:	CA4310012		
SDWA System Types:	Community water system		
SDWA Compliance Status:	No Violation Identified		
SDWA Snc Flag:	N		
Fac Collection Meth:	ADDRESS MATCHING-HOUSE NUMBER		
EJSCREEN Flag Us:	Y		
EJSCREEN Report:	https://ejscreen.epa.gov/mapper/mobile/EJSCREEN_mobile.aspx?geometry=%7B%22x%22:-121.97098,%22y%22:37.41326,%22spatialReference%22:%7B%22wkid%22:4326%7D%7D&unit=9035&areatype=&areaid=&basemap=streets&distance=1		
ECHO Facility Report:	https://echo.epa.gov/detailed-facility-report?fid=110002063150		

477	1 of 3	S	0.97 / 5,119.29	12.64 / 7	**NORTH FIRST STREET PLUME - SAN JOSE** **3901 NORTH 1ST STREET** **SAN JOSE CA 95134**	RESPONSE

Estor/EPA ID:	43990001	**Acres:**	4.6 ACRES
Nat Priority List:	NO	**Supervisor:**	MARK PIROS
Census Tract:	6085505009	**County:**	SANTA CLARA
Permit Renewl Lead:		**Latitude:**	37.4119550460653
Project Manager:		**Longitude:**	-121.950496193193
Site Code:	200071		
Cleanup Status:	CERTIFIED AS OF 3/27/1990		
Cleanup Oversight Agencies:	DTSC - SITE CLEANUP PROGRAM - LEAD AGENCY		
Assembly District:	26		
Senate District:	10		
School District:			
Office:	CLEANUP BERKELEY		
Public Participatn Spclst:			
Special Program:			
Funding:	ORPHAN FUNDS		
Site Type:	STATE RESPONSE OR NPL		
APN:	097-53-009		
Past Use that Caused Contam:	AGRICULTURAL - ORCHARD		
Potential Media Affected:	AQUIFER USED FOR DRINKING WATER SUPPLY AFFECTED		
Potential Contamin of Concern:			

1,2-DIBROMOETHANE (EDB)

Site History:

The North First Street Site is an area immediately around the site has been developed for light high-tech industrial purposes. A large residential development is located a quarter of a mile to the east of the site and a trailer park is located a quarter of a mile to the north. Prior to the development of the industrial park, the land around the site was used for agricultural purposes. A farm complex associated with a pear orchard was situated approximately where the Cypress building is now located. Former residents of the area, interviewed during the preparation of the preliminary assessment of the site, indicated that there may have been a fumigation shed at the farm complex. Contaminants are thought to stem from the agricultural activities rather than any activities of the present owners. During a routine ground water quality assessment in Dec. 1983, the property owners, Oakmead Investors I, discovered elevated levels of ethylene dibromide (EDB) in a ground water sample taken from one well (MW3) at the site.

Status:	CERTIFIED
Program Type:	STATE RESPONSE

CalEnviroScreen Score: 40-45%
Summary Link: https://www.envirostor.dtsc.ca.gov/public/profile_report?global_id=43990001

Completed Activities

Title: Remedial Action Plan
Title Link: https://www.envirostor.dtsc.ca.gov/public/final_documents2?global_id=43990001&doc_id=5002627
Area Name:
Area Link:
Sub Area:
Sub Area Link:
Document Type: Remedial Action Plan
Date Completed: 10/15/1989
Comments: Approved RAP. Due to comments from the RWQCB, the draft RAP was modified to include a limited monitoring program, which is expected to last 10 years.

Title: Certification
Title Link: https://www.envirostor.dtsc.ca.gov/public/final_documents2?global_id=43990001&enforcement_id=6011808
Area Name:
Area Link:
Sub Area:
Sub Area Link:
Document Type: Certification
Date Completed: 3/27/1990
Comments: Low levels of solvents exist, but was found to be low risk. No futher action is required at this site.

Title: Fact Sheet - Investigation Concluded
Title Link: https://www.envirostor.dtsc.ca.gov/public/final_documents2?global_id=43990001&doc_id=6012314
Area Name:
Area Link:
Sub Area:
Sub Area Link:
Document Type: Fact Sheets
Date Completed: 1/1/1989
Comments: Fact sheet issued that describes investigation done to date and why State has concluded no further action is required.

Title: Final Annual Report of Groundwater Monitoring at 3901 North First Street January 1994
Title Link: https://www.envirostor.dtsc.ca.gov/public/final_documents2?global_id=43990001&doc_id=60385280
Area Name:
Area Link:
Sub Area:
Sub Area Link:
Document Type: Monitoring Report
Date Completed: 1/31/1994
Comments:

Title: Remedial Investigation / Feasibility Study
Title Link:
Area Name:
Area Link:
Sub Area:
Sub Area Link:
Document Type: Remedial Investigation / Feasibility Study
Date Completed: 10/31/1988
Comments: Updated status. Site was delisted from Expenditure Plan on 3/28/1990.

Title: Delisting Document
Title Link:
Area Name:
Area Link:
Sub Area:
Sub Area Link:
Document Type: Amendment - Order/Agreement
Date Completed: 3/28/1990
Comments: Delisted Site. Although the state MCL of .05 ppb for ethylene dibromide (EDB) in drinking water was not met (421 ppb EDB was detected in monitoring well #3), the state chose the "no further action" alternative based on the results of the RI which indicated that the EDB at the site does not pose a signifigant risk to the public health, safety,

or the environment. An aquitard separates waters from the upper, saturated, EDB contaminated zone from those of the lower aquifer. Because of its high salinity, the upper, contaminated water is not likely to be used for drinking water even if the EDB was not present. EDB has been found only in one well (#3). Land around the site has been covered by parking lots, landscaping, or buildings such that no native soils are evident at the surface. Below this is 1.5-3.5 feet of non-native fill brought in during the development of the industrial park. The contamination appears to be historical in nature, rather than on-going, so contamination should decrease with time. EDB breaks down into non-carcenogenic, less toxic compounds. Its half-life is anywhere from 5 days to fourteen years. Since public health, welfare, and the environment are not threatened by the site, implementation of removal or remedial measures was deemed not necessary. The site is in limited monitoring involving the sampling and analysis of 5 ground water wells for a period of 10 years.

Title: Well Destruction Report for 3901 North First Street August 3, 1994
Title Link: https://www.envirostor.dtsc.ca.gov/public/final_documents2?global_id=43990001&doc_id=60385278
Area Name:
Area Link:
Sub Area:
Sub Area Link:
Document Type: Well Decommissioning Report
Date Completed: 8/3/1994
Comments:

Title: DTSC Approval of Cessation of Groundwater Monitoring Program June 1994
Title Link: https://www.envirostor.dtsc.ca.gov/public/final_documents2?global_id=43990001&enforcement_id=60385282
Area Name:
Area Link:
Sub Area:
Sub Area Link:
Document Type: No Further Action Letter
Date Completed: 6/9/1994
Comments: The Remedial Action Plan approved by DTSC in 1989 specified that groundwater monitoring would be conducted on a yearly basis for ten years or until ethylene dibromide (EDB) was not detected in any of the monitoring wells for two consecutive sampling events. The Final Annual Groundwater Monitoring Report, dated January 31, 1994, showed that four quarters of groundwater monitoring had non-detects of EDB. Therefore, DTSC approved the cessation of the groundwater monitoring program at the site.

477	2 of 3	S	0.97 / 5,119.29	12.64 / 7	CYPRESS SEMICONDUCTOR CORP. 3901 N FIRST ST SAN JOSE CA 95134	ENVIROSTOR

Estor/EPA ID: 71002842
Site Code:
Nat Priority List: NO
APN: 097-53-009
Census Tract: 6085505009
Site Type: TIERED PERMIT
Address Description: 3901 N FIRST ST
Office: CLEANUP BERKELEY
Special Program:
Funding:
Assembly District: 26
Senate District: 10
Permit Renewal Lead:
Public Partici Spclst:
Project Manager:
County: SANTA CLARA
Latitude: 37.411963
Longitude: -121.950494
Acres: 1.5 ACRES
Supervisor: MARK PIROS
Cleanup Status: NO FURTHER ACTION AS OF 10/2/2014
Cleanup Oversight Agencies: NONE SPECIFIED
School District:
Past Use that Caused Contam: NONE SPECIFIED
Potential Media Affected: NONE SPECIFIED
Potential Contamin of Concern:

NONE SPECIFIED

Site History:

Site History: Initial TP authorization for 2 CA units on 5/25t/06.

County of Santa Clara issued authorization for 2 CA units on 6/6/06.

Status: NO FURTHER ACTION
Program Type: TIERED PERMIT
CalEnviroScreen Score: 40-45%

Summary Link: https://www.envirostor.dtsc.ca.gov/public/profile_report?global_id=71002842

Completed Activities

Title: Soil, Vapor and Groundwater Sampling Report
Title Link: https://www.envirostor.dtsc.ca.gov/public/final_documents2?global_id=71002842&doc_id=60425041
Area Name:
Area Link:
Sub Area:
Sub Area Link:
Document Type: Technical Report
Date Completed: 6/11/2014
Comments: The Report documents the results of soil, groundwater, and soil vapor sampling at 3901 North First Street to show there was not a release of volatile organic compounds at the Site.

Title: Environmental Site Assessment Report
Title Link: https://www.envirostor.dtsc.ca.gov/public/final_documents2?global_id=71002842&doc_id=60425031
Area Name:
Area Link:
Sub Area:
Sub Area Link:
Document Type: Phase 1
Date Completed: 11/22/2006
Comments: Phase I Environmental Site Assessment Report for Cypress Semiconductor facilities.

Title: Site Screening
Title Link: https://www.envirostor.dtsc.ca.gov/public/final_documents2?global_id=71002842&doc_id=60382766
Area Name:
Area Link:
Sub Area:
Sub Area Link:
Document Type: Phase 1
Date Completed: 10/2/2014
Comments: DTSC recommended no further action is required for this Site. EDB was discovered in groundwater but was addressed as part of the North First Street Plume site. There was historical uses of VOCs, but a number of Environmental Site Assessments were performed and the reports did not identify any recognized environmental conditions. Soil, soil gas, and groundwater samples were taken in June 2014 and showed no environmental releases of concern.

Title: Addendum - Soil, Vapor and Groundwater Sampling
Title Link: https://www.envirostor.dtsc.ca.gov/public/final_documents2?global_id=71002842&doc_id=60425043
Area Name:
Area Link:
Sub Area:
Sub Area Link:
Document Type: Technical Report
Date Completed: 9/10/2014
Comments: An addendum to the June 11, 2014 Soil, Vapor & Groundwater report to provide additional information on the vapor sampling protocol, sampling locations, and additional details requested by DTSC.

Title: Post Closure Report for SVTC Technologies
Title Link: https://www.envirostor.dtsc.ca.gov/public/final_documents2?global_id=71002842&doc_id=60425035
Area Name:
Area Link:
Sub Area:
Sub Area Link:
Document Type: Technical Report
Date Completed: 12/15/2013
Comments: The Post Closure Report documents activities performed as part of the closure of the SVTC facility under San Jose Fire Department oversight.

Title: County of Santa Clara, Response to Closure of a CA Unit, May 5, 2014
Title Link: https://www.envirostor.dtsc.ca.gov/public/final_documents2?global_id=71002842&enforcement_id=60359991
Area Name:
Area Link:
Sub Area:
Sub Area Link:
Document Type: Correspondence

Date Completed: 5/12/2014
Comments:

Title: Closure of Correcrtive Action Unit for SVTC Technologies
Title Link: https://www.envirostor.dtsc.ca.gov/public/final_documents2?global_id=71002842&enforcement_id=60425040
Area Name:
Area Link:
Sub Area:
Sub Area Link:
Document Type: Correspondence
Date Completed: 5/5/2014
Comments: Letter from the County of Santa Clara, Hazardous Material Compliance Division approving of the Post Closure Report for the facility and acknowledging closure of the neutralization treatment unit that was operated under the Conditional Authorization permit tier.

Title: Cypress Phase I Environmental Site Assessment - July 20, 1994
Title Link: https://www.envirostor.dtsc.ca.gov/public/final_documents2?global_id=71002842&doc_id=60425029
Area Name:
Area Link:
Sub Area:
Sub Area Link:
Document Type: Phase 1
Date Completed: 7/20/1994
Comments: Phase I Environmental Site Assessment covers the Cypress Semiconductor facilities and operations at 3901 North First Street and 195 Champion Court in San Jose.

Title: Phase I Environmental Site Assessment for SVTC Technologies
Title Link: https://www.envirostor.dtsc.ca.gov/public/final_documents2?global_id=71002842&doc_id=60425033
Area Name:
Area Link:
Sub Area:
Sub Area Link:
Document Type: Phase 1
Date Completed: 6/24/2011
Comments: Phase I Environmental Site Assessment for SVTC Technologies at 3901 North First Street.

Map Key	Number of Records	Direction	Distance (mi/ft)	Elev/Diff (ft)	Site	DB
477	3 of 3	S	0.97 / 5,119.29	12.64 / 7	NORTH FIRST STREET PLUME - SAN JOSE 3901 NORTH 1ST STREET SAN JOSE CA 95134	ENVIROSTOR

Estor/EPA ID: 43990001
Site Code: 200071
Nat Priority List: NO
APN: 097-53-009
Census Tract: 6085505009
Site Type: STATE RESPONSE OR NPL
Address Description: 3901 NORTH 1ST STREET
Office: CLEANUP BERKELEY
Special Program:
Funding: ORPHAN FUNDS
Assembly District: 26
Senate District: 10
Permit Renewal Lead:
Public Partici Spclst:
Project Manager:
County: SANTA CLARA
Latitude: 37.4119550460653
Longitude: -121.950496193193
Acres: 4.6 ACRES
Supervisor: MARK PIROS
Cleanup Status: CERTIFIED AS OF 3/27/1990
Cleanup Oversight Agencies: DTSC - SITE CLEANUP PROGRAM - LEAD AGENCY
School District:
Past Use that Caused Contam: AGRICULTURAL - ORCHARD
Potential Media Affected: AQUIFER USED FOR DRINKING WATER SUPPLY AFFECTED
Potential Contamin of Concern:

1,2-DIBROMOETHANE (EDB)

Site History:

The North First Street Site is an area immediately around the site has been developed for light high-tech industrial purposes. A large residential development is located a quarter of a mile to the east of the site and a trailer park is located a quarter of a mile to the north. Prior to the development of the industrial park, the land around the site was used for agricultural purposes. A farm complex associated with a pear orchard was situated approximately where the Cypress building is now located. Former residents of the area, interviewed during the preparation of the preliminary assessment of the site, indicated that there may have been a fumigation shed at the farm complex. Contaminants are thought to stem from the agricultural activities rather than any activities of the present owners. During a routine ground water quality assessment in Dec. 1983, the property owners, Oakmead Investors I, discovered elevated levels of ethylene dibromide (EDB) in a ground water sample taken from one well (MW3) at the site.

Status: CERTIFIED
Program Type: STATE RESPONSE
CalEnviroScreen Score: 40-45%
Summary Link: https://www.envirostor.dtsc.ca.gov/public/profile_report?global_id=43990001

Completed Activities

Title: Final Annual Report of Groundwater Monitoring at 3901 North First Street January 1994
Title Link: https://www.envirostor.dtsc.ca.gov/public/final_documents2?global_id=43990001&doc_id=60385280
Area Name:
Area Link:
Sub Area:
Sub Area Link:
Document Type: Monitoring Report
Date Completed: 1/31/1994
Comments:

Title: Certification
Title Link: https://www.envirostor.dtsc.ca.gov/public/final_documents2?global_id=43990001&enforcement_id=6011808
Area Name:
Area Link:
Sub Area:
Sub Area Link:
Document Type: Certification
Date Completed: 3/27/1990
Comments: Low levels of solvents exist, but was found to be low risk. No futher action is required at this site.

Title: DTSC Approval of Cessation of Groundwater Monitoring Program June 1994
Title Link: https://www.envirostor.dtsc.ca.gov/public/final_documents2?global_id=43990001&enforcement_id=60385282
Area Name:
Area Link:
Sub Area:
Sub Area Link:
Document Type: No Further Action Letter
Date Completed: 6/9/1994
Comments: The Remedial Action Plan approved by DTSC in 1989 specified that groundwater monitoring would be conducted on a yearly basis for ten years or until ethylene dibromide (EDB) was not detected in any of the monitoring wells for two consecutive sampling events. The Final Annual Groundwater Monitoring Report, dated January 31, 1994, showed that four quarters of groundwater monitoring had non-detects of EDB. Therefore, DTSC approved the cessation of the groundwater monitoring program at the site.

Title: Delisting Document
Title Link:
Area Name:
Area Link:
Sub Area:
Sub Area Link:
Document Type: Amendment - Order/Agreement
Date Completed: 3/28/1990
Comments: Delisted Site. Although the state MCL of .05 ppb for ethylene dibromide (EDB) in drinking water was not met (421 ppb EDB was detected in monitoring well #3), the state chose the "no further action" alternative based on the results of the RI which indicated that the EDB at the site does not pose a signifigant risk to the public health, safety, or the environment. An aquitard separates waters from the upper, saturated, EDB contaminated zone from those of the lower aquifer. Because of its high salinity, the upper, contaminated water is not likely to be used for drinking water even if the EDB was not present. EDB has been found only in one well (#3). Land around the site has been covered by parking lots, landscaping, or buildings such that no native soils are evident at the surface. Below this is 1.5-3.5 feet of non-native fill brought in during the development of the industrial park. The contamination appears to be historical in nature, rather than on-going, so contamination should decrease with time. EDB breaks down into non-carcenogenic, less toxic compounds. Its half-life is anywhere from 5 days to fourteen years. Since public health, welfare, and the environment are not threatened by the site, implementation of removal or remedial measures was deemed not necessary. The site is in limited monitoring involving the sampling and analysis of 5 ground water wells for a period of 10 years.

Title: Well Destruction Report for 3901 North First Street August 3, 1994
Title Link: https://www.envirostor.dtsc.ca.gov/public/final_documents2?global_id=43990001&doc_id=60385278
Area Name:

Map Key	Number of Records	Direction	Distance (mi/ft)	Elev/Diff (ft)	Site	DB

Area Link:
Sub Area:
Sub Area Link:
Document Type: Well Decommissioning Report
Date Completed: 8/3/1994
Comments:

Title: Remedial Action Plan
Title Link: https://www.envirostor.dtsc.ca.gov/public/final_documents2?global_id=43990001&doc_id=5002627
Area Name:
Area Link:
Sub Area:
Sub Area Link:
Document Type: Remedial Action Plan
Date Completed: 10/15/1989
Comments: Approved RAP. Due to comments from the RWQCB, the draft RAP was modified to include a limited monitoring program, which is expected to last 10 years.

Title: Remedial Investigation / Feasibility Study
Title Link:
Area Name:
Area Link:
Sub Area:
Sub Area Link:
Document Type: Remedial Investigation / Feasibility Study
Date Completed: 10/31/1988
Comments: Updated status. Site was delisted from Expenditure Plan on 3/28/1990.

Title: Fact Sheet - Investigation Concluded
Title Link: https://www.envirostor.dtsc.ca.gov/public/final_documents2?global_id=43990001&doc_id=6012314
Area Name:
Area Link:
Sub Area:
Sub Area Link:
Document Type: Fact Sheets
Date Completed: 1/1/1989
Comments: Fact sheet issued that describes investigation done to date and why State has concluded no further action is required.

478	1 of 1	SSW	0.06 / 296.13	55.48 / 50	ALL PURPOSE LANDFILL SANTA CLARA CA	PFAS IND

Status: Unknown
Industry: Waste Management
Compliance Status: -
EPA Programs: -
Federal Facility: No
Federal Agency: -
Fac Snc Flg: N
AIR Flag: N
NPDES Flag: N
SDWIS Flag: N
RCRAFlag: N
TRI Flag: N
GHG Flag: Y
TRI IDs: -
TRI Releases Trnsfrs: -
TRI on Site Releases: -
TRI off Site Trnsfrs: -
TRI Reporter: -
Fac Imp Water Flg: -
Fac Major Flag: -
Fac Active Flag: -
Fac Inspection Count: 0
Date Last Inspection: -
Days Last Inspection: -
Fac Derived Tribes: -

Fac Fips Code: 06085
Fac Indian Cntry Flg: N
Fac Derived Huc: 18050003
Fac Derived Wbd: 180500041001
Fac Derived Cd113: 17
Fac Derived Cb2010: 060855050011039
Fac Informal Count: 0
Last Informal Action: -
Formal Action Count: 0
Last Formal Action: -
Fac Total Penalties: 0
Fac Penalty Count: -
Date Last Penalty: -
Last Penalty Amt: -
Fac Qtrs With Nc: -
Programs With Snc: 0
Fac Percent Minority: 73.927
Fac Pop Den: 2475.8
Count: 1
Fac County: SANTA CLARA
State Other :
Region: 09
Latitude: 37.4135
Longitude: -121.9724

Map Key	Number of Records	Direction	Distance (mi/ft)	Elev/Diff (ft)	Site	DB

AIR IDs:	-
CAA Permit Types:	-
CAA NAICS:	-
CAA SICS:	-
NPDES IDs:	-
CWA Permit Types:	-
CWA NAICS:	-
CWA SICS:	-
RCRA IDs:	-
RCRA Permit Types:	-
RCRA NAICS:	-
SDWA IDs:	-
SDWA System Types:	-
SDWA Compliance Status:	-
SDWA Snc Flag:	N
Fac Collection Meth:	INTERPOLATION-MAP
EJSCREEN Flag Us:	Y
EJSCREEN Report:	https://ejscreen.epa.gov/mapper/mobile/EJSCREEN_mobile.aspx?geometry=%7B%22x%22:-121.9724,%22y%22:37.4135,%22spatialReference%22:%7B%22wkid%22:4326%7D%7D&unit=9035&areatype=&areaid=&basemap=streets&distance=1
ECHO Facility Report:	https://echo.epa.gov/detailed-facility-report?fid=110043796942

479	1 of 1	SSW	0.02 / 107.10	7.29 / 2		PFAS GW
					CA	

Well ID:	L10006514573-G-11	**SRS Latitude:**	37.413136969999996
Gm Dataset Name:	WB_CLEANUP	**SRS Longitude:**	-121.9714082
Gm Data Source:	GeoTracker	**Latitude:**	37.413136969999996
Gm Well Category:	MONITORING	**Longitude:**	-121.9714082
SRS Datum:	NAD83		
Gm Altwell Id1:	G-11		
Gm Altwell Id2:			
Gm Altwell Id3:			

Well Details

Gm Cas No:		**SRC Chemical:**	PFDSA
Gm Result:	0	**SRC Result:**	0
Gm Result Modifier:	ND	**SRC Result Modifie:**	ND
Gm Result Units:	NG/L	**SRC Result Units:**	NG/L
Gm Chemical Vvl:	PFDSA	**SRC Report Limit:**	1.6
Gm Reporting Limit:	1.6	**SRC Analytic Meth:**	E537
Gm Well Depth Ft:		**SRC Well Depth Ft:**	
Gm Chemical Name:	Perfluorodecanesulfonic acid		
Gm Samp Collection Date:	11/18/2019		
Gm Screen Top Depth Ft:			
Gm Screen Bottom Depth Ft:			
SRC Samp Collection Date:	11/18/2019		
SRC Samp Collection Time:	1230		
SRC Screen Top Depth Ft:			
SRC Screen Bottom Depth Ft:			
SRC Lab Note:			

Well Details

Gm Cas No:		**SRC Chemical:**	NETFOSAA
Gm Result:	0	**SRC Result:**	0
Gm Result Modifier:	ND	**SRC Result Modifie:**	ND
Gm Result Units:	NG/L	**SRC Result Units:**	NG/L
Gm Chemical Vvl:	NETFOSAA	**SRC Report Limit:**	2.4
Gm Reporting Limit:	2.4	**SRC Analytic Meth:**	E537
Gm Well Depth Ft:		**SRC Well Depth Ft:**	
Gm Chemical Name:	N-Ethyl perfluorooctane sulfonamidoacetic acid		
Gm Samp Collection Date:	11/18/2019		

Gm Screen Top Depth Ft:
Gm Screen Bottom Depth Ft:
SRC Samp Collection Date: 11/18/2019
SRC Samp Collection Time: 1230
SRC Screen Top Depth Ft:
SRC Screen Bottom Depth Ft:
SRC Lab Note:

Well Details

Gm Cas No:
Gm Result: 0
Gm Result Modifier: ND
Gm Result Units: NG/L
Gm Chemical Vvl: NMEFOSAA
Gm Reporting Limit: 1.6
Gm Well Depth Ft:
Gm Chemical Name: N-Methyl perfluorooctane sulfonamidoacetic acid
Gm Samp Collection Date: 11/18/2019
Gm Screen Top Depth Ft:
Gm Screen Bottom Depth Ft:
SRC Samp Collection Date: 11/18/2019
SRC Samp Collection Time: 1230
SRC Screen Top Depth Ft:
SRC Screen Bottom Depth Ft:
SRC Lab Note:
SRC Chemical: NMEFOSAA
SRC Result: 0
SRC Result Modifie: ND
SRC Result Units: NG/L
SRC Report Limit: 1.6
SRC Analytic Meth: E537
SRC Well Depth Ft:

Well Details

Gm Cas No:
Gm Result: 46
Gm Result Modifier: =
Gm Result Units: NG/L
Gm Chemical Vvl: PFBTA
Gm Reporting Limit: 4
Gm Well Depth Ft:
Gm Chemical Name: Perfluorobutanoic acid
Gm Samp Collection Date: 11/18/2019
Gm Screen Top Depth Ft:
Gm Screen Bottom Depth Ft:
SRC Samp Collection Date: 11/18/2019
SRC Samp Collection Time: 1230
SRC Screen Top Depth Ft:
SRC Screen Bottom Depth Ft:
SRC Lab Note:
SRC Chemical: PFBTA
SRC Result: 46
SRC Result Modifie: =
SRC Result Units: NG/L
SRC Report Limit: 4
SRC Analytic Meth: E537
SRC Well Depth Ft:

Well Details

Gm Cas No:
Gm Result: 0
Gm Result Modifier: ND
Gm Result Units: NG/L
Gm Chemical Vvl: PFHA
Gm Reporting Limit: 1.6
Gm Well Depth Ft:
Gm Chemical Name: Perfluorohexanoic acid
Gm Samp Collection Date: 11/18/2019
Gm Screen Top Depth Ft:
Gm Screen Bottom Depth Ft:
SRC Samp Collection Date: 11/18/2019
SRC Samp Collection Time: 1230
SRC Screen Top Depth Ft:
SRC Screen Bottom Depth Ft:
SRC Lab Note:
SRC Chemical: PFHA
SRC Result: 0
SRC Result Modifie: ND
SRC Result Units: NG/L
SRC Report Limit: 1.6
SRC Analytic Meth: E537
SRC Well Depth Ft:

Well Details

Gm Cas No:		***SRC Chemical:***	PFTEDA
Gm Result:	0	***SRC Result:***	0
Gm Result Modifier:	ND	***SRC Result Modifie:***	ND
Gm Result Units:	NG/L	***SRC Result Units:***	NG/L
Gm Chemical Vvl:	PFTEDA	***SRC Report Limit:***	1.6
Gm Reporting Limit:	1.6	***SRC Analytic Meth:***	E537
Gm Well Depth Ft:		***SRC Well Depth Ft:***	
Gm Chemical Name:	Perfluorotetradecanoic acid		
Gm Samp Collection Date:	11/18/2019		
Gm Screen Top Depth Ft:			
Gm Screen Bottom Depth Ft:			
SRC Samp Collection Date:	11/18/2019		
SRC Samp Collection Time:	1230		
SRC Screen Top Depth Ft:			
SRC Screen Bottom Depth Ft:			
SRC Lab Note:			

Well Details

Gm Cas No:		***SRC Chemical:***	8:2FTS
Gm Result:	0	***SRC Result:***	0
Gm Result Modifier:	ND	***SRC Result Modifie:***	ND
Gm Result Units:	NG/L	***SRC Result Units:***	NG/L
Gm Chemical Vvl:	8:2FTS	***SRC Report Limit:***	2.4
Gm Reporting Limit:	2.4	***SRC Analytic Meth:***	E537
Gm Well Depth Ft:		***SRC Well Depth Ft:***	
Gm Chemical Name:	8:2 Fluorotelomer sulfonic acid		
Gm Samp Collection Date:	11/18/2019		
Gm Screen Top Depth Ft:			
Gm Screen Bottom Depth Ft:			
SRC Samp Collection Date:	11/18/2019		
SRC Samp Collection Time:	1230		
SRC Screen Top Depth Ft:			
SRC Screen Bottom Depth Ft:			
SRC Lab Note:			

Well Details

Gm Cas No:		***SRC Chemical:***	PFPA
Gm Result:	0	***SRC Result:***	0
Gm Result Modifier:	ND	***SRC Result Modifie:***	ND
Gm Result Units:	NG/L	***SRC Result Units:***	NG/L
Gm Chemical Vvl:	PFPA	***SRC Report Limit:***	1.6
Gm Reporting Limit:	1.6	***SRC Analytic Meth:***	E537
Gm Well Depth Ft:		***SRC Well Depth Ft:***	
Gm Chemical Name:	Perfluoropentanoicacid		
Gm Samp Collection Date:	11/18/2019		
Gm Screen Top Depth Ft:			
Gm Screen Bottom Depth Ft:			
SRC Samp Collection Date:	11/18/2019		
SRC Samp Collection Time:	1230		
SRC Screen Top Depth Ft:			
SRC Screen Bottom Depth Ft:			
SRC Lab Note:			

Well Details

Gm Cas No:		***SRC Chemical:***	PFHPA
Gm Result:	0	***SRC Result:***	0
Gm Result Modifier:	ND	***SRC Result Modifie:***	ND
Gm Result Units:	NG/L	***SRC Result Units:***	NG/L
Gm Chemical Vvl:	PFHPA	***SRC Report Limit:***	1.6
Gm Reporting Limit:	1.6	***SRC Analytic Meth:***	E537

Gm Well Depth Ft:		**SRC Well Depth Ft:**	
Gm Chemical Name:	Perfluoroheptanoic acid		
Gm Samp Collection Date:	11/18/2019		
Gm Screen Top Depth Ft:			
Gm Screen Bottom Depth Ft:			
SRC Samp Collection Date:	11/18/2019		
SRC Samp Collection Time:	1230		
SRC Screen Top Depth Ft:			
SRC Screen Bottom Depth Ft:			
SRC Lab Note:			

Well Details

Gm Cas No:		**SRC Chemical:**	PFOA
Gm Result:	.89	**SRC Result:**	.89
Gm Result Modifier:	ND	**SRC Result Modifie:**	ND
Gm Result Units:	NG/L	**SRC Result Units:**	NG/L
Gm Chemical Vvl:	PFOA	**SRC Report Limit:**	1.6
Gm Reporting Limit:	1.6	**SRC Analytic Meth:**	E537
Gm Well Depth Ft:		**SRC Well Depth Ft:**	
Gm Chemical Name:	Perfluorooctanoic acid		
Gm Samp Collection Date:	11/18/2019		
Gm Screen Top Depth Ft:			
Gm Screen Bottom Depth Ft:			
SRC Samp Collection Date:	11/18/2019		
SRC Samp Collection Time:	1230		
SRC Screen Top Depth Ft:			
SRC Screen Bottom Depth Ft:			
SRC Lab Note:	J		

Well Details

Gm Cas No:		**SRC Chemical:**	6:2FTS
Gm Result:	0	**SRC Result:**	0
Gm Result Modifier:	ND	**SRC Result Modifie:**	ND
Gm Result Units:	NG/L	**SRC Result Units:**	NG/L
Gm Chemical Vvl:	6:2FTS	**SRC Report Limit:**	4
Gm Reporting Limit:	4	**SRC Analytic Meth:**	E537
Gm Well Depth Ft:		**SRC Well Depth Ft:**	
Gm Chemical Name:	6:2 Fluorotelomer sulfonic acid		
Gm Samp Collection Date:	11/18/2019		
Gm Screen Top Depth Ft:			
Gm Screen Bottom Depth Ft:			
SRC Samp Collection Date:	11/18/2019		
SRC Samp Collection Time:	1230		
SRC Screen Top Depth Ft:			
SRC Screen Bottom Depth Ft:			
SRC Lab Note:			

Well Details

Gm Cas No:		**SRC Chemical:**	PFTRIDA
Gm Result:	0	**SRC Result:**	0
Gm Result Modifier:	ND	**SRC Result Modifie:**	ND
Gm Result Units:	NG/L	**SRC Result Units:**	NG/L
Gm Chemical Vvl:	PFTRIDA	**SRC Report Limit:**	1.6
Gm Reporting Limit:	1.6	**SRC Analytic Meth:**	E537
Gm Well Depth Ft:		**SRC Well Depth Ft:**	
Gm Chemical Name:	Perfluorotridecanoic acid		
Gm Samp Collection Date:	11/18/2019		
Gm Screen Top Depth Ft:			
Gm Screen Bottom Depth Ft:			
SRC Samp Collection Date:	11/18/2019		
SRC Samp Collection Time:	1230		
SRC Screen Top Depth Ft:			

SRC Screen Bottom Depth Ft:
SRC Lab Note:

Well Details

Gm Cas No:		***SRC Chemical:***	PFOSA
Gm Result:	0	***SRC Result:***	0
Gm Result Modifier:	ND	***SRC Result Modifie:***	ND
Gm Result Units:	NG/L	***SRC Result Units:***	NG/L
Gm Chemical Vvl:	PFOSA	***SRC Report Limit:***	1.6
Gm Reporting Limit:	1.6	***SRC Analytic Meth:***	E537
Gm Well Depth Ft:		***SRC Well Depth Ft:***	
Gm Chemical Name:	Perfluorooctane sulfonamide		
Gm Samp Collection Date:	11/18/2019		
Gm Screen Top Depth Ft:			
Gm Screen Bottom Depth Ft:			
SRC Samp Collection Date:	11/18/2019		
SRC Samp Collection Time:	1230		
SRC Screen Top Depth Ft:			
SRC Screen Bottom Depth Ft:			
SRC Lab Note:			

Well Details

Gm Cas No:		***SRC Chemical:***	PFPES
Gm Result:	15	***SRC Result:***	15
Gm Result Modifier:	=	***SRC Result Modifie:***	=
Gm Result Units:	NG/L	***SRC Result Units:***	NG/L
Gm Chemical Vvl:	PFPES	***SRC Report Limit:***	1.6
Gm Reporting Limit:	1.6	***SRC Analytic Meth:***	E537
Gm Well Depth Ft:		***SRC Well Depth Ft:***	
Gm Chemical Name:	Perfluoropentanesulfonoicacid		
Gm Samp Collection Date:	11/18/2019		
Gm Screen Top Depth Ft:			
Gm Screen Bottom Depth Ft:			
SRC Samp Collection Date:	11/18/2019		
SRC Samp Collection Time:	1230		
SRC Screen Top Depth Ft:			
SRC Screen Bottom Depth Ft:			
SRC Lab Note:			

Well Details

Gm Cas No:		***SRC Chemical:***	PFNA
Gm Result:	0	***SRC Result:***	0
Gm Result Modifier:	ND	***SRC Result Modifie:***	ND
Gm Result Units:	NG/L	***SRC Result Units:***	NG/L
Gm Chemical Vvl:	PFNA	***SRC Report Limit:***	1.6
Gm Reporting Limit:	1.6	***SRC Analytic Meth:***	E537
Gm Well Depth Ft:		***SRC Well Depth Ft:***	
Gm Chemical Name:	Perfluorononanoic acid		
Gm Samp Collection Date:	11/18/2019		
Gm Screen Top Depth Ft:			
Gm Screen Bottom Depth Ft:			
SRC Samp Collection Date:	11/18/2019		
SRC Samp Collection Time:	1230		
SRC Screen Top Depth Ft:			
SRC Screen Bottom Depth Ft:			
SRC Lab Note:			

Well Details

Gm Cas No:		***SRC Chemical:***	PFOS
Gm Result:	19	***SRC Result:***	19

Gm Result Modifier:	=	**SRC Result Modifie:**	=
Gm Result Units:	NG/L	**SRC Result Units:**	NG/L
Gm Chemical Vvl:	PFOS	**SRC Report Limit:**	1.6
Gm Reporting Limit:	1.6	**SRC Analytic Meth:**	E537
Gm Well Depth Ft:		**SRC Well Depth Ft:**	
Gm Chemical Name:	Perfluorooctanoic sulfonate		
Gm Samp Collection Date:	11/18/2019		
Gm Screen Top Depth Ft:			
Gm Screen Bottom Depth Ft:			
SRC Samp Collection Date:	11/18/2019		
SRC Samp Collection Time:	1230		
SRC Screen Top Depth Ft:			
SRC Screen Bottom Depth Ft:			
SRC Lab Note:			

Well Details

Gm Cas No:		**SRC Chemical:**	PFUNDCA
Gm Result:	0	**SRC Result:**	0
Gm Result Modifier:	ND	**SRC Result Modifie:**	ND
Gm Result Units:	NG/L	**SRC Result Units:**	NG/L
Gm Chemical Vvl:	PFUNDCA	**SRC Report Limit:**	1.6
Gm Reporting Limit:	1.6	**SRC Analytic Meth:**	E537
Gm Well Depth Ft:		**SRC Well Depth Ft:**	
Gm Chemical Name:	Perfluoroundecanoic acid		
Gm Samp Collection Date:	11/18/2019		
Gm Screen Top Depth Ft:			
Gm Screen Bottom Depth Ft:			
SRC Samp Collection Date:	11/18/2019		
SRC Samp Collection Time:	1230		
SRC Screen Top Depth Ft:			
SRC Screen Bottom Depth Ft:			
SRC Lab Note:			

Well Details

Gm Cas No:		**SRC Chemical:**	PFHXSA
Gm Result:	19	**SRC Result:**	19
Gm Result Modifier:	=	**SRC Result Modifie:**	=
Gm Result Units:	NG/L	**SRC Result Units:**	NG/L
Gm Chemical Vvl:	PFHXSA	**SRC Report Limit:**	1.6
Gm Reporting Limit:	1.6	**SRC Analytic Meth:**	E537
Gm Well Depth Ft:		**SRC Well Depth Ft:**	
Gm Chemical Name:	Perfluorohexanesulfonic acid		
Gm Samp Collection Date:	11/18/2019		
Gm Screen Top Depth Ft:			
Gm Screen Bottom Depth Ft:			
SRC Samp Collection Date:	11/18/2019		
SRC Samp Collection Time:	1230		
SRC Screen Top Depth Ft:			
SRC Screen Bottom Depth Ft:			
SRC Lab Note:			

Well Details

Gm Cas No:		**SRC Chemical:**	PFBSA
Gm Result:	18	**SRC Result:**	18
Gm Result Modifier:	=	**SRC Result Modifie:**	=
Gm Result Units:	NG/L	**SRC Result Units:**	NG/L
Gm Chemical Vvl:	PFBSA	**SRC Report Limit:**	1.6
Gm Reporting Limit:	1.6	**SRC Analytic Meth:**	E537
Gm Well Depth Ft:		**SRC Well Depth Ft:**	
Gm Chemical Name:	Perfluorobutanesulfonic acid		
Gm Samp Collection Date:	11/18/2019		
Gm Screen Top Depth Ft:			

Gm Screen Bottom Depth Ft:
SRC Samp Collection Date: 11/18/2019
SRC Samp Collection Time: 1230
SRC Screen Top Depth Ft:
SRC Screen Bottom Depth Ft:
SRC Lab Note:

Well Details

Gm Cas No:
Gm Result: 0
Gm Result Modifier: ND
Gm Result Units: NG/L
Gm Chemical Vvl: PFNDCA
Gm Reporting Limit: 1.6
Gm Well Depth Ft:
Gm Chemical Name: Perfluorodecanoic acid
Gm Samp Collection Date: 11/18/2019
Gm Screen Top Depth Ft:
Gm Screen Bottom Depth Ft:
SRC Samp Collection Date: 11/18/2019
SRC Samp Collection Time: 1230
SRC Screen Top Depth Ft:
SRC Screen Bottom Depth Ft:
SRC Lab Note:
SRC Chemical: PFNDCA
SRC Result: 0
SRC Result Modifie: ND
SRC Result Units: NG/L
SRC Report Limit: 1.6
SRC Analytic Meth: E537
SRC Well Depth Ft:

Well Details

Gm Cas No:
Gm Result: 1
Gm Result Modifier: ND
Gm Result Units: NG/L
Gm Chemical Vvl: PFHPSA
Gm Reporting Limit: 1.6
Gm Well Depth Ft:
Gm Chemical Name: Perfluoroheptanesulfonic acid
Gm Samp Collection Date: 11/18/2019
Gm Screen Top Depth Ft:
Gm Screen Bottom Depth Ft:
SRC Samp Collection Date: 11/18/2019
SRC Samp Collection Time: 1230
SRC Screen Top Depth Ft:
SRC Screen Bottom Depth Ft:
SRC Lab Note: J
SRC Chemical: PFHPSA
SRC Result: 1
SRC Result Modifie: ND
SRC Result Units: NG/L
SRC Report Limit: 1.6
SRC Analytic Meth: E537
SRC Well Depth Ft:

Well Details

Gm Cas No:
Gm Result: 0
Gm Result Modifier: ND
Gm Result Units: NG/L
Gm Chemical Vvl: 4:2FTS
Gm Reporting Limit: 1.6
Gm Well Depth Ft:
Gm Chemical Name: 4:2 Fluorotelomer sulfonic acid
Gm Samp Collection Date: 11/18/2019
Gm Screen Top Depth Ft:
Gm Screen Bottom Depth Ft:
SRC Samp Collection Date: 11/18/2019
SRC Samp Collection Time: 1230
SRC Screen Top Depth Ft:
SRC Screen Bottom Depth Ft:
SRC Lab Note:
SRC Chemical: 4:2FTS
SRC Result: 0
SRC Result Modifie: ND
SRC Result Units: NG/L
SRC Report Limit: 1.6
SRC Analytic Meth: E537
SRC Well Depth Ft:

Map Key	Number of Records	Direction	Distance (mi/ft)	Elev/Diff (ft)	Site	DB

Well Details

Gm Cas No:		***SRC Chemical:***	PFDOA
Gm Result:	0	***SRC Result:***	0
Gm Result Modifier:	ND	***SRC Result Modifie:***	ND
Gm Result Units:	NG/L	***SRC Result Units:***	NG/L
Gm Chemical Vvl:	PFDOA	***SRC Report Limit:***	1.6
Gm Reporting Limit:	1.6	***SRC Analytic Meth:***	E537
Gm Well Depth Ft:		***SRC Well Depth Ft:***	
Gm Chemical Name:	Perfluorododecanoic acid		
Gm Samp Collection Date:	11/18/2019		
Gm Screen Top Depth Ft:			
Gm Screen Bottom Depth Ft:			
SRC Samp Collection Date:	11/18/2019		
SRC Samp Collection Time:	1230		
SRC Screen Top Depth Ft:			
SRC Screen Bottom Depth Ft:			
SRC Lab Note:			

480	*1 of 4*	*N*	*0.49 / 2,611.23*	*17.09 / 12*	***Allied Manufacturing Corp*** ***45200 INDUSTRIAL DR STE 7*** ***FREMONT CA 94538***	***DELISTED HAZ***

Siteid:	4531
Latitude:	37.705798
Longitude:	-122.105490
Original Source:	CHAZ
Record Date:	04-JAN-2018

480	*2 of 4*	*N*	*0.49 / 2,611.23*	*17.09 / 12*	***Central California Cleaning Supply*** ***45200 INDUSTRIAL DR. 5 & 6*** ***FREMONT CA 94538***	***DELISTED HAZ***

Siteid:	104104
Latitude:	37.497240
Longitude:	-121.950650
Original Source:	CHAZ
Record Date:	30-MAY-2017

480	*3 of 4*	*N*	*0.49 / 2,611.23*	*17.09 / 12*	***A1D Machine Shop*** ***45200 INDUSTRIAL DR. #11*** ***FREMONT CA 94538***	***DELISTED HAZ***

Siteid:	109889
Latitude:	37.497250
Longitude:	-121.950650
Original Source:	CHAZ
Record Date:	04-JAN-2018

480	*4 of 4*	*N*	*0.49 / 2,611.23*	*17.09 / 12*	***ALPHA PRECISION CNC LLC*** ***45200 INDSUTRIAL DR STE 6*** ***FREMONT CA 94538***	***RCRA TSD***

EPA Handler ID:	CAL000446496
Gen Status Universe:	No Report
Contact Name:	HENRY INGUANZO
Contact Address:	45200 INDSUTRIAL DR STE 6 , , FREMONT , CA, 94538 ,
Contact Phone No and Ext:	510-377-2087
Contact Email:	HINGUANZO@ALPHAPERCISIONCNC.COM
Contact Country:	
Land Type:	
County Name:	ALAMEDA

EPA Region:	09
Receive Date:	20190605
Location Latitude:	37.497151
Location Longitude:	-121.950976

Violation/Evaluation Summary

Note:	NO RECORDS: As of Apr 2023, there are no Compliance Monitoring and Enforcement (violation) records associated with this facility (EPA ID).

Handler Summary

Importer Activity:	No
Mixed Waste Generator:	No
Transporter Activity:	No
Transfer Facility:	No
Onsite Burner Exemption:	No
Smelting, Melting and Refining:	No
Underground Injection Control:	No
Commercial TSD:	No
Used Oil Transporter:	No
Used Oil Transfer Facility:	No
Used Oil Processor:	No
Used Oil Refiner:	No
Used Oil Burner:	No
Used Oil Market Burner:	No
Used Oil Spec Marketer:	No

Hazardous Waste Handler Details

Sequence No:	1
Receive Date:	20190605
Handler Name:	ALPHA PRECISION CNC LLC
Federal Waste Generator Code:	N
Generator Code Description:	Not a Generator, Verified
Source Type:	Implementer

Owner/Operator Details

Owner/Operator Ind:	Current Owner	**Street No:**	
Type:	Other	**Street 1:**	45200 INDSUTRIAL DR STE 6
Name:	ALPHA PRECISION CNC LLC	**Street 2:**	
Date Became Current:		**City:**	FREMONT
Date Ended Current:		**State:**	CA
Phone:	510-377-2087	**Country:**	
Source Type:	Implementer	**Zip Code:**	94538

Owner/Operator Ind:	Current Operator	**Street No:**	
Type:	Other	**Street 1:**	45200 INDSUTRIAL DR STE 6
Name:	HENRY INGUANZO	**Street 2:**	
Date Became Current:		**City:**	FREMONT
Date Ended Current:		**State:**	CA
Phone:	510-377-2087	**Country:**	
Source Type:	Implementer	**Zip Code:**	94538

Map Key	Number of Records	Direction	Distance (mi/ft)	Elev/Diff (ft)	Site	DB
481	1 of 24	SSW	0.01 / 37.77	8.62 / 3	5401 LAFAYETTE ST SANTA CLARA CA 95050	ERNS

NRC Report No:	477357	**Latitude Degrees:**	
Type of Incident:	FIXED	**Latitude Minutes:**	
Incident Cause:	EQUIPMENT FAILURE	**Latitude Seconds:**	
Incident Date:	3/18/1999 2:30:00 PM	**Longitude Degrees:**	

Incident Location:		**Longitude Minutes:**	
Incident Dtg:	DISCOVERED	**Longitude Seconds:**	
Distance from City:		**Lat Quad:**	
Distance Units:		**Long Quad:**	
Direction from City:		**Location Section:**	
Location County:	SANTA CLARA	**Location Township:**	
Potential Flag:		**Location Range:**	
Year:	Year 1999 Reports		
Description of Incident:	UNDERGROUND LANDFILL GAS CONDENSATE 2 INCH PIPE DEVELOPED A LEAK		

Material Spill Information

Chris Code:	NCC	**Unit of Measure:**	UNKNOWN AMOUNT
CAS No:		**If Reached Water:**	YES
UN No:		**Amount in Water:**	0
Name of Material:	LANDFILL GAS CONDENSATE (99% WATER)	**Unit Reach Water:**	NONE
Amount of Material:	0		

Calls Information

Date Time Received:	3/18/1999 6:27:25 PM	**Responsible City:**	INDUSTRY
Date Time Complete:	3/18/1999 6:33:58 PM	**Responsible State:**	CA
Call Type:	INC	**Responsible Zip:**	91746
Resp Company:	OGDEN POWER PACIFIC INC.	**Source:**	UNAVAILABLE
Resp Org Type:	PRIVATE ENTERPRISE		

Incident Information

Tank ID:		**Building ID:**	
Tank Regulated:	U	**Location Area ID:**	
Tank Regulated By:		**Location Block ID:**	
Capacity of Tank:		**OCSG No:**	
Capacity Tank Units:		**OCSP No:**	
Description of Tank:		**State Lease No:**	
Actual Amount:		**Pier Dock No:**	
Actual Amount Units:		**Berth Slip No:**	
Tank Above Ground:	ABOVE	**Brake Failure:**	N
NPDES:		**Airbag Deployed:**	
NPDES Compliance:	U	**Transport Contain:**	U
Init Contin Rel No:		**Location Subdiv:**	
Contin Rel Permit:		**Platform Rig Name:**	
Contin Release Type:		**Platform Letter:**	
Aircraft ID:		**Allision:**	N
Aircraft Runway No:		**Type of Structure:**	
Aircraft Spot No:		**Structure Name:**	
Aircraft Type:	UNKNOWN	**Structure Oper:**	Y
Aircraft Model:		**Transit Bus Flag:**	
Aircraft Fuel Cap:		**Date Time Norm Serv:**	
Aircraft Fuel Cap U:		**Serv Disrupt Time:**	
Aircraft Fuel on Brd:		**Serv Disrupt Units:**	
Aircraft Fuel OB U:		**CR Begin Date:**	
Aircraft Hanger:		**CR End Date:**	
Road Mile Marker:		**CR Change Date:**	
Power Gen Facility:	U	**FBI Contact:**	
Generating Capacity:		**FBI Contact Dt Tm:**	
Type of Fixed Obj:	UNKNOWN	**Passenger Handling:**	
Type of Fuel:		**Passenger Route:**	XXX
DOT Crossing No:		**Passenger Delay:**	XXX
DOT Regulated:	U	**Sub Part C Test Req:**	XXX
Pipeline Type:	UNKNOWN	**Conductor Test:**	
Pipeline Abv Ground:	ABOVE	**Engineer Test:**	
Pipeline Covered:	U	**Trainman Test:**	
Exposed Underwater:	U	**Yard Foreman Test:**	
Railroad Hotline:	No	**RCL Operator Test:**	
Railroad Milepost:	UNKNOWN	**Brakeman Test:**	

Grade Crossing:	N	**Train Dispat Test:**	
Crossing Device Ty:		**Signalman Test:**	
Ty Vehicle Involved:	UNKNOWN	**Oth Employee Test:**	
Device Operational:	Y	**Unknown Test:**	

Incident Details Information

Release Secured:	U	**State Agen Report No:**	
Release Rate:		**State Agen on Scene:**	
Release Rate Unit:		**State Agen Notified:**	
Release Rate Rate:		**Fed Agency Notified:**	
Est Duration of Rel:		**Oth Agency Notified:**	
Desc Remedial Act:	EXCAVATED TO PIPE AND CLAMP PLACED ON PIPE.	**Body of Water:**	
Fire Involved:	N	**Tributary of:**	
Fire Extinguished:	U	**Near River Mile Make:**	
Any Evacuations:	N	**Near River Mile Mark:**	
No Evacuated:		**Offshore:**	N
Who Evacuated:		**Weather Conditions:**	
Radius of Evacu:		**Air Temperature:**	
Any Injuries:	U	**Wind Direction:**	
No. Injured:		**Wind Speed:**	
No. Hospitalized:		**Wind Speed Unit:**	
No. Fatalities:		**Water Supp Contam:**	U
Any Fatalities:	U	**Water Temperature:**	
Any Damages:	N	**Wave Condition:**	
Damage Amount:		**Current Speed:**	
Air Corridor Closed:	N	**Current Direction:**	
Air Corridor Desc:		**Current Speed Unit:**	
Air Closure Time:		**EMPL Fatality:**	
Waterway Closed:	N	**Pass Fatality:**	
Waterway Desc:		**Community Impact:**	N
Waterway Close Time:		**Passengers Transfer:**	UNK
Road Closed:	N	**Passenger Injuries:**	
Road Desc:		**Employee Injuries:**	
Road Closure Time:		**Occupant Fatality:**	
Road Closure Units:		**Sheen Size:**	
Closure Direction:		**Sheen Size Units:**	
Major Artery:	No	**Sheen Size Length:**	
Track Closed:	N	**Sheen Size Length U:**	
Track Desc:		**Sheen Size Width:**	
Track Closure Time:		**Sheen Size Width U:**	
Track Closure Units:		**Sheen Color:**	
Track Close Dir:		**Dir of Sheen Travel:**	
Media Interest:		**Sheen Odor Desc:**	
Medium Desc:	SUBSURFACE	**Duration Unit:**	
Addl Medium Info:	SOIL	**Additional Info:**	SIZE OF AREA AFFECTED IS UNKNOWN.

481	*2 of 24*	*SSW*	*0.01 / 37.77*	*8.62 / 3*	***ALL PURPOSE LANDFILL 5401 LAFAYETTE STREET SANTA CLARA CA 95050***	***FINDS/FRS***

Registry ID:	110043796942
FIPS Code:	06085
HUC Code:	18050003
Site Type Name:	STATIONARY
Location Description:	
Supplemental Location:	
Create Date:	06-SEP-11
Update Date:	01-JUN-17
Interest Types:	AIR EMISSIONS CLASSIFICATION UNKNOWN, GREENHOUSE GAS REPORTER, LANDFILL GAS (LFG) RECOVERY
SIC Codes:	
SIC Code Descriptions:	
NAICS Codes:	562212
NAICS Code Descriptions:	SOLID WASTE LANDFILL.
Conveyor:	EIS

Federal Facility Code:
Federal Agency Name:
Tribal Land Code:
Tribal Land Name:
Congressional Dist No: 15
Census Block Code: 060855050011039
EPA Region Code: 09
County Name: SANTA CLARA
US/Mexico Border Ind:
Latitude: 37.4135
Longitude: -121.9724
Reference Point: CENTER OF A FACILITY OR STATION
Coord Collection Method: INTERPOLATION-MAP
Accuracy Value: 100
Datum: NAD83
Source:
Facility Detail Rprt URL: https://ofmpub.epa.gov/frs_public2/fii_query_detail.disp_program_facility?p_registry_id=110043796942
Data Source: Facility Registry Service - Single File
Program Acronyms:

E-GGRT:1004335, EIS:2339211, LMOP:349

481	3 of 24	SSW	0.01 / 37.77	8.62 / 3	ALL PURPOSE LANDFILL 5401 LAFAYETTE STREET SANTA CLARA CA 95054	ENVIROSTOR

Estor/EPA ID: 43490056
Site Code:
Nat Priority List: NO
APN: NONE SPECIFIED
Census Tract: 6085505001
Site Type: * HISTORICAL
Address Description: 5401 LAFAYETTE STREET
Office: CLEANUP BERKELEY
Special Program: * SITE CHAR & ASSESS GRANT (CERCLA 104)
Funding:
Assembly District: 26
Senate District: 10
Permit Renewal Lead:
Public Partici Spclst:
Project Manager:
County: SANTA CLARA
Latitude: 37.4116914
Longitude: -121.9697979
Acres: NONE SPECIFIED
Supervisor:
Cleanup Status: REFER: RWQCB AS OF 5/8/1989
Cleanup Oversight Agencies: NONE SPECIFIED
School District:
Past Use that Caused Contam: NONE SPECIFIED
Potential Media Affected: NONE SPECIFIED
Potential Contamin of Concern:

ASBESTOS CONTAINING MATERIALS (ACM)
CONTAMINATED SOIL
EMPTY CONTAINERS, LESS THAN 30 GALLONS
HOUSEHOLD WASTES

Site History:

Status: REFER: RWQCB
Program Type: HISTORICAL
CalEnviroScreen Score: 40-45%
Summary Link: https://www.envirostor.dtsc.ca.gov/public/profile_report?global_id=43490056

Completed Activities

Title: Discovery
Title Link:
Area Name:
Area Link:
Sub Area:
Sub Area Link:
Document Type: * Discovery

Map Key	Number of Records	Direction	Distance (mi/ft)	Elev/Diff (ft)	Site	DB

Date Completed: 9/24/1981
Comments: Inactive site identified via Superfund Notification.

Title: Site Screening
Title Link:
Area Name:
Area Link:
Sub Area:
Sub Area Link:
Document Type: Site Screening
Date Completed: 10/6/1987
Comments: Site Screening Done: Operator (Mission): Union Carbide, 270 Park Avenue, NY, NY 10017, (212) 551-4515. Site is adjacent to Santa Clara Landfill.

Title: Discovery
Title Link:
Area Name:
Area Link:
Sub Area:
Sub Area Link:
Document Type: * Discovery
Date Completed: 10/12/1983
Comments: Records Search: ERRIS.

---

481 | 4 of 24 | SSW | 0.01 / 37.77 | 8.62 / 3 | **Ogden Power Pacific**, **5401 Lafaylette St**, **Santa Clara CA** | CHMIRS

Control No:
County: Santa Clara County
Year: 1999
URL:
Notified Date: 3/18/199903:14:26 PM
Notified Date Time:

California Hazardous Material Incident Report System (as of 1997 to 2005)

Contained:	Yes	**Bbls:**	0
Substance:	Landfill gas condensate	**Cups:**	0
Incident Date:	3/18/199912:00:00 AM	**Cu Ft:**	0
No of Injuries:	0	**Gals:**	0
No of Fatals:	0	**Grams:**	0
No of Evacs:	0	**Lbs:**	0
Cleanup:	Responsible Party	**Liters:**	0
Water:	No	**Oz:**	0
Water Way:		**Pts:**	0
City:	Santa Clara	**Qts:**	0
County:	Santa Clara County	**Sheen:**	0
ZIP:		**Tons:**	0
Site:	Other	**Unknown:**	0

Admin Agency: Santa Clara County Health Department
Location: 5401 Lafaylette St
Description: A leach line which takes condensate from the plant to the landfill failed causing release. The leak has been repaired and the substance is contained within the soil. Employees are collecting the contaminated soil at this time.

---

481 | 5 of 24 | SSW | 0.01 / 37.77 | 8.62 / 3 | **ALL PURPOSE LANDFILL**, **5401 LAFAYETTE**, **SANTA CLARA CA 95050** | HHSS

County: Santa Clara
Tank Details Microfiche: http://geotracker.waterboards.ca.gov/ustpdfs/pdf/0002cd8c.pdf

---

481 | 6 of 24 | SSW | 0.01 / 37.77 | 8.62 / 3 | **5401 LAFAYETTE**, **SANTA CLARA CA** | HIST CHMIRS

Map Key	Number of Records	Direction	Distance (mi/ft)	Elev/Diff (ft)	Site	DB

OES Control NO:	9120417	**Incident Date:**	11/13/1991
Release Factors:	Abandoned,,Suspicious Act,Intentional Act	**Date Reported:**	12/2/1991
Release Text:		**Fatalities:**	0
Equipm Involved:	No Equip Involved	**Other Injury:**	0
Action Taken Text:		**Other Decon:**	0
Chemicals:	OIL	**Other Fatal:**	0
Case Number:		**Vehicle:**	
HazMat Other:		**State:**	
HM Injury:	0	**CA DOT PUC ICC:**	
Decon:	0	**Company Name:**	
Agency Name:	SANTA CLARA FD	**County:**	SANTA CLARA

HazMat Pers: No Reference Mat. Used,On-site Fire Services,On-site Non-fire Serv.,
Action Taken: 63,Contain/Control Hazmat,Crowd Control,Decon-Area(Cleanup),Establish Safe Area,ID/Analysis of Hazmat, Investigate,Monitor,Remove Hazard (Neutralize),Traffic Control
More than three involved?: 2

---

481 **7 of 24** **SSW** **0.01 / 37.77** **8.62 / 3**

1X ALL PURPOSE LANDFILL CO
5401 LAFAYETTE ST
SANTA CLARA CA 950540000

HAZNET

SIC Code:		**Mailing City:**	SANTA CLARA
NAICS Code:		**Mailing State:**	CA
EPA ID:	CAP999000730	**Mailing Zip:**	950500000
Create Date:	10/30/1985	**Region Code:**	2
Fac Act Ind:	No	**Owner Name:**	--
Inact Date:	12/19/2000	**Owner Addr 1:**	--
County Code:	43	**Owner Addr 2:**	
County Name:	Santa Clara	**Owner City:**	--
Mail Name:		**Owner State:**	99
Mailing Addr 1:	KAREN PARKER	**Owner Zip:**	--
Mailing Addr 2:		**Owner Phone:**	0000000000
Owner Fax:			

Details DTSC HWTS: The Department of Toxic Substances Control (DTSC) makes available a Waste Code Matrix showing each Waste Code, its description, and annual amounts in its Hazardous Waste Tracking System: https://hwts.dtsc.ca.gov/search
DTSC Handler Profile url: https://hwts.dtsc.ca.gov/facility/CAP999000730

---

481 **8 of 24** **SSW** **0.01 / 37.77** **8.62 / 3**

1X ALL PURPOSE DISPOSAL CO
5401 LAFAYETTE ST
SANTA CLARA CA 920240000

HAZNET

SIC Code:		**Mailing City:**	SANTA CLARA
NAICS Code:		**Mailing State:**	CA
EPA ID:	CAX000017855	**Mailing Zip:**	950500000
Create Date:	1/27/1983	**Region Code:**	2
Fac Act Ind:	No	**Owner Name:**	--
Inact Date:	4/30/1986	**Owner Addr 1:**	--
County Code:	43	**Owner Addr 2:**	
County Name:	Santa Clara	**Owner City:**	--
Mail Name:		**Owner State:**	99
Mailing Addr 1:	--	**Owner Zip:**	--
Mailing Addr 2:		**Owner Phone:**	0000000000
Owner Fax:			

Details DTSC HWTS: The Department of Toxic Substances Control (DTSC) makes available a Waste Code Matrix showing each Waste Code, its description, and annual amounts in its Hazardous Waste Tracking System: https://hwts.dtsc.ca.gov/search
DTSC Handler Profile url: https://hwts.dtsc.ca.gov/facility/CAX000017855

---

481 **9 of 24** **SSW** **0.01 / 37.77** **8.62 / 3**

5401 LAFAYETTE ST
SANTA CLARA CA 950540000

HIST MANIFEST

Gen EPA ID: CAD981575962
Create Date: 04/10/1987 0:00

Map Key	Number of Records	Direction	Distance (mi/ft)	Elev/Diff (ft)	Site	DB

Inact Date: 08/01/1996 0:00
Facility Mail Street: PO BOX 30900
Facility Mail City: LOS ANGELES
Facility Mail State: CA
Facility Mail Zip: 900300900
Contact Phone(s): 2138955657
File Year(s): 1988; 1989
Contact Name(s): INACT PER STANLEY ZISON 8/96

Tanner Information

State Waste Code: 223
Year: 1989
Tons: 0.84
Method Code: D80
State Waste Code Desc: Unspecified oil-containing waste
Method Description:
Generator County: Santa Clara
Tsd Epa ID: CAD020748125
Tsd County: Santa Barbara

Tanner Information

State Waste Code: 223
Year: 1988
Tons: 0.63
Method Code: D80
State Waste Code Desc: Unspecified oil-containing waste
Method Description:
Generator County: Santa Clara
Tsd Epa ID: CAD020748125
Tsd County: Santa Barbara

---

481 | 10 of 24 | SSW | 0.01 / 37.77 | 8.62 / 3 | **CITY OF SANTA CLARA**
5401 LAFAYETTE
SANTA CLARA CA 95050 | ICIS

EPA Region: 09
Registry ID: 110002063150
Pgm Sys ID: CABAA00006085A3464
Pgm Sys Acrnm: AIR
Permit Type:
Federal Fac ID:
Tribal Land Code:
County: Santa Clara
Latitude 83: 37.41326
Longitude 83: -121.97098

---

481 | 11 of 24 | SSW | 0.01 / 37.77 | 8.62 / 3 | **AMERESCO SANTA CLARA LLC**
5401 LAFAYETTE STREET
SANTA CLARA CA 95054 | EMISSIONS

2009 Criteria Data

Facility ID: 19158
Facility SIC Code: 4911
CO: 43
Air Basin: SF
District: BA
COID: SCL
DISN: BAY AREA AQMD
CHAPIS:
CERR Code:
TOGT: 4.836
ROGT: .4420104
COT: 4.917
NOXT: 12.303
SOXT: .092
PMT: .411
PM10T: .408534

2009 Toxic Data

Facility ID: 19158
Facility SIC Code: 4911
CO: 43
Air Basin: SF
District: BA
TS:
Health Risk Asmt:
Non-Cancer Chronic Haz Ind:
COID: SCL
DISN: BAY AREA AQMD
CHAPIS:
CERR Code:

Non-Cancer Acute Haz Ind:

2010 Toxic Data

Facility ID: 19158
Facility SIC Code: 4911
CO: 43
Air Basin: SF
District: BA
TS:
Health Risk Asmt:
Non-Cancer Chronic Haz Ind:
Non-Cancer Acute Haz Ind:
COID: SCL
DISN: BAY AREA AQMD
CHAPIS:
CERR Code:

2011 Criteria Data

Facility ID: 19158
Facility SIC Code: 4911
CO: 43
Air Basin: SF
District: BA
COID: SCL
DISN: BAY AREA AQMD
CHAPIS:
CERR Code:
TOGT: 8.673
ROGT: .7927122
COT: 8.817
NOXT: 22.059
SOXT: .165
PMT: .
7394366197183098591549295774647887323944
PM10T: .735

2011 Toxic Data

Facility ID: 19158
Facility SIC Code: 4911
CO: 43
Air Basin: SF
District: BA
TS:
Health Risk Asmt:
Non-Cancer Chronic Haz Ind:
Non-Cancer Acute Haz Ind:
COID: SCL
DISN: BAY AREA AQMD
CHAPIS:
CERR Code:

2012 Criteria Data

Facility ID: 19158
Facility SIC Code: 4911
CO: 43
Air Basin: SF
District: BA
COID: SCL
DISN: BAY AREA AQMD
CHAPIS:
CERR Code:
TOGT: 6.777
ROGT: .6194178
COT: 6.89
NOXT: 17.24
SOXT: .128
PMT: .
5774647887323943661971830985915492957746
PM10T: .574

2012 Toxic Data

Facility ID: 19158
Facility SIC Code: 4911
CO: 43
Air Basin: SF
District: BA
TS:
Health Risk Asmt:
Non-Cancer Chronic Haz Ind:
Non-Cancer Acute Haz Ind:
COID: SCL
DISN: BAY AREA AQMD
CHAPIS:
CERR Code:

2013 Criteria Data

Facility ID:	19158	***CERR Code:***	
Facility SIC Code:	4911	***TOGT:***	4.323
CO:	43	***ROGT:***	.3951222
Air Basin:	SF	***COT:***	4.395
District:	BA	***NOXT:***	11
COID:	SCL	***SOXT:***	.094
DISN:	BAY AREA AQMD	***PMT:***	.369
CHAPIS:		***PM10T:***	.367

2013 Toxic Data

Facility ID:	19158	***COID:***	SCL
Facility SIC Code:	4911	***DISN:***	BAY AREA AQMD
CO:	43	***CHAPIS:***	
Air Basin:	SF	***CERR Code:***	
District:	BA		
TS:			
Health Risk Asmt:			
Non-Cancer Chronic Haz Ind:			
Non-Cancer Acute Haz Ind:			

2014 Criteria Data

Facility ID:	19158	***CERR Code:***	
Facility SIC Code:	4911	***TOGT:***	3.688962058
CO:	43	***ROGT:***	
Air Basin:	SF	***COT:***	3.750779299
District:	BA	***NOXT:***	9.384325713
COID:	SCL	***SOXT:***	.083496926
DISN:	BAY AREA AQMD	***PMT:***	.314451806
CHAPIS:		***PM10T:***	.312565096

2014 Toxic Data

Facility ID:	19158	***COID:***	SCL
Facility SIC Code:	4911	***DISN:***	BAY AREA AQMD
CO:	43	***CHAPIS:***	
Air Basin:	SF	***CERR Code:***	
District:	BA		
TS:			
Health Risk Asmt:			
Non-Cancer Chronic Haz Ind:			
Non-Cancer Acute Haz Ind:			

2015 Criteria Data

Facility ID:	19158	***CERR Code:***	
Facility SIC Code:	4911	***TOGT:***	3.6889622
CO:	43	***ROGT:***	.12087151
Air Basin:	SF	***COT:***	3.7507799
District:	BA	***NOXT:***	9.384326
COID:	SCL	***SOXT:***	.083496925
DISN:	BAY AREA AQMD	***PMT:***	.31445182
CHAPIS:		***PM10T:***	.31256507

2015 Toxic Data

Facility ID:	19158	***COID:***	SCL
Facility SIC Code:	4911	***DISN:***	BAY AREA AQMD

CO:	43	**CHAPIS:**	
Air Basin:	SF	**CERR Code:**	
District:	BA		
TS:			
Health Risk Asmt:			
Non-Cancer Chronic Haz Ind:			
Non-Cancer Acute Haz Ind:			

2016 Criteria Data

Facility ID:	19158	**CERR CODE:**	
Facility SIC Code:	4911	**TOGT:**	3.536418649
CO:	43	**ROGT:**	.3292405762219
Air Basin:	SF	**COT:**	3.595680032
District:	BA	**NOXT:**	8.996273813
COID:	SCL	**SOXT:**	.069409786
DISN:	BAY AREA AQMD	**PMT:**	.301448702
CHAPIS:		**PM10T:**	.29964001

2016 Toxic Data

Facility ID:	19158	**TS:**	
Facility SIC Code:	4911	**HRA:**	
CERR CODE:		**CH Index:**	
COID:	SCL	**AH Index:**	
CO:	43	**Air Basin:**	SF
DISN:	BAY AREA AQMD	**District:**	BA
CHAPIS:			

2017 Criteria Data

Facility ID:	19158	**CERR Code:**	
Facility SIC Code:	4911	**TOGT:**	1.029271693
CO:	43	**ROGT:**	.0958251946183
Air Basin:	SF	**COT:**	1.046519956
District:	BA	**NOXT:**	2.618358067
COID:	SCL	**SOXT:**	.025019778
DISN:	BAY AREA AQMD	**PMT:**	.087736489
CHAPIS:		**PM10T:**	.08721007

2017 Toxic Data

Facility ID:	19158	**COID:**	SCL
Facility SIC Code:	4911	**DISN:**	BAY AREA AQMD
CO:	43	**CHAPIS:**	
Air Basin:	SF	**CERR Code:**	
District:	BA		
TS:			
Health Risk Asmt:			
Non-Cancer Chronic Haz Ind:			
Non-Cancer Acute Haz Ind:			

2018 Criteria Data

Facility ID:	19158	**CERR Code:**	
Facility SIC Code:	4911	**TOGT:**	1.640121216
CO:	43	**ROGT:**	.1526952852096
Air Basin:	SF	**COT:**	1.667605833
District:	BA	**NOXT:**	4.172294993
COID:	SCL	**SOXT:**	.034483328
DISN:	BAY AREA AQMD	**PMT:**	.139806126
CHAPIS:		**PM10T:**	.13896729

2018 Toxic Data

Facility ID: 19158
Facility SIC Code: 4911
CO: 43
Air Basin: SF
District: BA
TS:
Health Risk Asmt:
Non-Cancer Chronic Haz Ind:
Non-Cancer Acute Haz Ind:
COID: SCL
DISN: BAY AREA AQMD
CHAPIS:
CERR Code:

2019 Criteria Data

CO: 43
Air Basin: SF
Facility ID: 19158
District: BA
Facility SIC Code: 4911
CO ID: SCL
DISN: BAY AREA AQMD
PM10T: .146697421
TOGT: 1.731354351
PMT: .147582918
CHAPIS:
CERR Code:
ROGT: .1611890900781
COT: 1.760367319
NOXT: 4.40437905
SOXT: .037234349

2019 Toxic Data

CO: 43
Air Basin: SF
Faccility ID: 19158
District: BA
Facility SIC Code: 4911
COID: SCL
Non-Cancer Chronic Haz Ind:
Non-Cancer Acute Haz Ind:
DISN: BAY AREA AQMD
CHAPIS:
CERR Code:
TS:
Health Risk Asmt:

2020 Criteria Data

CO: 43
Air Basin: SF
Facility ID: 19158
District: BA
Facility SIC Code: 4911
CO ID: SCL
DISN: BAY AREA AQMD
TOGT: 4.741087747
PMT: .404136532
PM10T: .401711713
CHAPIS:
CERR Code:
ROGT: .4413952692457
COT: 4.820537232
NOXT: 12.060821447
SOXT: .09029724

2020 Toxic Data

CO: 43
Air Basin: SF
Facility ID: 19158
District: BA
Facility SIC Code: 4911
COID: SCL
Non-Cancer Chronic Haz Ind:
Non-Cancer Acute Haz Ind:
DISN: BAY AREA AQMD
CHAPIS:
CHERR Code:
TS:
Health Risk Asmt:

481	*12 of 24*	*SSW*	*0.01 / 37.77*	*8.62 / 3*	***PACIFIC ENERGY (BIOGAS PERMITS***	***EMISSIONS***

5401 LAFAYETTE STREET
SANTA CLARA CA 95050

1990 Criteria Data

Facility ID:	1583	***CERR Code:***	
Facility SIC Code:	4953	***TOGT:***	4.6
CO:	43	***ROGT:***	.07504
Air Basin:	SF	***COT:***	5.5
District:	BA	***NOXT:***	4
COID:	SCL	***SOXT:***	
DISN:	BAY AREA AQMD	***PMT:***	.3
CHAPIS:		***PM10T:***	.2982

1990 Toxic Data

Facility ID:	1583	***COID:***	SCL
Facility SIC Code:	4953	***DISN:***	BAY AREA AQMD
CO:	43	***CHAPIS:***	
Air Basin:	SF	***CERR Code:***	
District:	BA		
TS:			
Health Risk Asmt:			
Non-Cancer Chronic Haz Ind:			
Non-Cancer Acute Haz Ind:			

1993 Criteria Data

Facility ID:	1583	***CERR Code:***	
Facility SIC Code:	4953	***TOGT:***	4.5
CO:	43	***ROGT:***	.4113
Air Basin:	SF	***COT:***	27.3
District:	BA	***NOXT:***	28
COID:	SCL	***SOXT:***	0
DISN:	BAY AREA AQMD	***PMT:***	1.4
CHAPIS:		***PM10T:***	1.3916

1993 Toxic Data

Facility ID:	1583	***COID:***	SCL
Facility SIC Code:	4953	***DISN:***	BAY AREA AQMD
CO:	43	***CHAPIS:***	
Air Basin:	SF	***CERR Code:***	
District:	BA		
TS:			
Health Risk Asmt:			
Non-Cancer Chronic Haz Ind:			
Non-Cancer Acute Haz Ind:			

1995 Criteria Data

Facility ID:	1583	***CERR Code:***	
Facility SIC Code:	4953	***TOGT:***	2.4
CO:	43	***ROGT:***	.21936
Air Basin:	SF	***COT:***	27.2
District:	BA	***NOXT:***	23.3
COID:	SCL	***SOXT:***	0
DISN:	BAY AREA AQMD	***PMT:***	1.4
CHAPIS:		***PM10T:***	1.3916

1995 Toxic Data

Map Key	Number of Records	Direction	Distance (mi/ft)	Elev/Diff (ft)	Site	DB

Facility ID: 1583
Facility SIC Code: 4953
CO: 43
Air Basin: SF
District: BA
TS:
Health Risk Asmt:
Non-Cancer Chronic Haz Ind:
Non-Cancer Acute Haz Ind:
COID: SCL
DISN: BAY AREA AQMD
CHAPIS:
CERR Code:

---

481 | 13 of 24 | SSW | 0.01 / 37.77 | 8.62 / 3 | PACIFIC ENERGY, 5401 LAFAYETTE STREET, SANTA CLARA CA 95050 | EMISSIONS

1987 Criteria Data

Facility ID: 1583
Facility SIC Code: 4953
CO: 43
Air Basin: SF
District: BA
COID: SCL
DISN: BAY AREA AQMD
CHAPIS:
CERR Code:
TOGT: 80.9
ROGT: 7.39426
COT: 49.7
NOXT: 196.3
SOXT: 3.1
PMT: .7
PM10T: .6958

1987 Toxic Data

Facility ID: 1583
Facility SIC Code: 4953
CO: 43
Air Basin: SF
District: BA
TS:
Health Risk Asmt:
Non-Cancer Chronic Haz Ind:
Non-Cancer Acute Haz Ind:
COID: SCL
DISN: BAY AREA AQMD
CHAPIS:
CERR Code:

---

481 | 14 of 24 | SSW | 0.01 / 37.77 | 8.62 / 3 | CITY OF SANTA CLARA, 5401 LAFAYETTE, SANTA CLARA CA 95050 | EMISSIONS

1990 Criteria Data

Facility ID: 3464
Facility SIC Code: 9199
CO: 43
Air Basin: SF
District: BA
COID: SCL
DISN: BAY AREA AQMD
CHAPIS:
CERR Code:
TOGT: 0
ROGT: 0
COT: .2
NOXT: .9
SOXT: 0
PMT: 0
PM10T: 0

1990 Toxic Data

Facility ID: 3464
Facility SIC Code: 9199
CO: 43
Air Basin: SF
District: BA
TS:
COID: SCL
DISN: BAY AREA AQMD
CHAPIS:
CERR Code:

Health Risk Asmt:
Non-Cancer Chronic Haz Ind:
Non-Cancer Acute Haz Ind:

1993 Criteria Data

Facility ID:	3464	***CERR Code:***	
Facility SIC Code:	9199	***TOGT:***	.1
CO:	43	***ROGT:***	.0478
Air Basin:	SF	***COT:***	.5
District:	BA	***NOXT:***	1.8
COID:	SCL	***SOXT:***	.1
DISN:	BAY AREA AQMD	***PMT:***	0
CHAPIS:		***PM10T:***	0

1993 Toxic Data

Facility ID:	3464	***COID:***	SCL
Facility SIC Code:	9199	***DISN:***	BAY AREA AQMD
CO:	43	***CHAPIS:***	
Air Basin:	SF	***CERR Code:***	
District:	BA		
TS:			
Health Risk Asmt:			
Non-Cancer Chronic Haz Ind:			
Non-Cancer Acute Haz Ind:			

1995 Criteria Data

Facility ID:	3464	***CERR Code:***	
Facility SIC Code:	4953	***TOGT:***	29.6
CO:	43	***ROGT:***	.38184
Air Basin:	SF	***COT:***	
District:	BA	***NOXT:***	
COID:	SCL	***SOXT:***	
DISN:	BAY AREA AQMD	***PMT:***	
CHAPIS:		***PM10T:***	

1995 Toxic Data

Facility ID:	3464	***COID:***	SCL
Facility SIC Code:	4953	***DISN:***	BAY AREA AQMD
CO:	43	***CHAPIS:***	
Air Basin:	SF	***CERR Code:***	
District:	BA		
TS:			
Health Risk Asmt:			
Non-Cancer Chronic Haz Ind:			
Non-Cancer Acute Haz Ind:			

1996 Criteria Data

Facility ID:	3464	***CERR Code:***	
Facility SIC Code:	4953	***TOGT:***	2950
CO:	43	***ROGT:***	29.5
Air Basin:	SF	***COT:***	
District:	BA	***NOXT:***	
COID:	SCL	***SOXT:***	
DISN:	BAY AREA AQMD	***PMT:***	
CHAPIS:		***PM10T:***	

1996 Toxic Data

Facility ID: 3464
Facility SIC Code: 4953
CO: 43
Air Basin: SF
District: BA
TS:
Health Risk Asmt: .9
Non-Cancer Chronic Haz Ind: .09
Non-Cancer Acute Haz Ind:
COID: SCL
DISN: BAY AREA AQMD
CHAPIS:
CERR Code:

1997 Toxic Data

Facility ID: 3464
Facility SIC Code: 4953
CO: 43
Air Basin: SF
District: BA
TS:
Health Risk Asmt: .9
Non-Cancer Chronic Haz Ind: .09
Non-Cancer Acute Haz Ind:
COID: SCL
DISN: BAY AREA AQMD
CHAPIS:
CERR Code:

1998 Toxic Data

Facility ID: 3464
Facility SIC Code: 4953
CO: 43
Air Basin: SF
District: BA
TS:
Health Risk Asmt: .9
Non-Cancer Chronic Haz Ind: .09
Non-Cancer Acute Haz Ind:
COID: SCL
DISN: BAY AREA AQMD
CHAPIS:
CERR Code:

1999 Criteria Data

Facility ID: 3464
Facility SIC Code: 4953
CO: 43
Air Basin: SF
District: BA
COID: SCL
DISN: BAY AREA AQMD
CHAPIS:
CERR Code:
TOGT: 2971.897
ROGT: 19.3173305
COT:
NOXT:
SOXT:
PMT:
PM10T:

1999 Toxic Data

Facility ID: 3464
Facility SIC Code: 4953
CO: 43
Air Basin: SF
District: BA
TS:
Health Risk Asmt:
Non-Cancer Chronic Haz Ind:
Non-Cancer Acute Haz Ind:
COID: SCL
DISN: BAY AREA AQMD
CHAPIS:
CERR Code:

2000 Criteria Data

Facility ID: 3464
Facility SIC Code: 4953
CO: 43
CERR Code:
TOGT: 2971.897
ROGT: 19.3173305

Air Basin:	SF	**COT:**	
District:	BA	**NOXT:**	
COID:	SCL	**SOXT:**	
DISN:	BAY AREA AQMD	**PMT:**	
CHAPIS:		**PM10T:**	

2000 Toxic Data

Facility ID:	3464	**COID:**	SCL
Facility SIC Code:	4953	**DISN:**	BAY AREA AQMD
CO:	43	**CHAPIS:**	
Air Basin:	SF	**CERR Code:**	
District:	BA		
TS:			
Health Risk Asmt:			
Non-Cancer Chronic Haz Ind:			
Non-Cancer Acute Haz Ind:			

2001 Criteria Data

Facility ID:	3464	**CERR Code:**	
Facility SIC Code:	4953	**TOGT:**	2971.9
CO:	43	**ROGT:**	38.34
Air Basin:	SF	**COT:**	
District:	BA	**NOXT:**	
COID:	SCL	**SOXT:**	
DISN:	BAY AREA AQMD	**PMT:**	
CHAPIS:	Y	**PM10T:**	

2001 Toxic Data

Facility ID:	3464	**COID:**	SCL
Facility SIC Code:	4953	**DISN:**	BAY AREA AQMD
CO:	43	**CHAPIS:**	Y
Air Basin:	SF	**CERR Code:**	
District:	BA		
TS:			
Health Risk Asmt:	.9		
Non-Cancer Chronic Haz Ind:			
Non-Cancer Acute Haz Ind:			

2002 Criteria Data

Facility ID:	3464	**CERR Code:**	
Facility SIC Code:	4953	**TOGT:**	2974.75
CO:	43	**ROGT:**	19.63335
Air Basin:	SF	**COT:**	
District:	BA	**NOXT:**	
COID:	SCL	**SOXT:**	
DISN:	BAY AREA AQMD	**PMT:**	
CHAPIS:	Y	**PM10T:**	

2002 Toxic Data

Facility ID:	3464	**COID:**	SCL
Facility SIC Code:	4953	**DISN:**	BAY AREA AQMD
CO:	43	**CHAPIS:**	Y
Air Basin:	SF	**CERR Code:**	
District:	BA		
TS:			
Health Risk Asmt:			
Non-Cancer Chronic Haz Ind:			
Non-Cancer Acute Haz Ind:			

2003 Criteria Data

Facility ID:	3464	***CERR Code:***	
Facility SIC Code:	4953	***TOGT:***	2971.897
CO:	43	***ROGT:***	19.61
Air Basin:	SF	***COT:***	
District:	BA	***NOXT:***	
COID:	SCL	***SOXT:***	
DISN:	BAY AREA AQMD	***PMT:***	
CHAPIS:	Y	***PM10T:***	

2003 Toxic Data

Facility ID:	3464	***COID:***	SCL
Facility SIC Code:	4953	***DISN:***	BAY AREA AQMD
CO:	43	***CHAPIS:***	Y
Air Basin:	SF	***CERR Code:***	
District:	BA		
TS:			
Health Risk Asmt:			
Non-Cancer Chronic Haz Ind:			
Non-Cancer Acute Haz Ind:			

2004 Criteria Data

Facility ID:	3464	***CERR Code:***	
Facility SIC Code:	4953	***TOGT:***	2971.897
CO:	43	***ROGT:***	19.6145202
Air Basin:	SF	***COT:***	
District:	BA	***NOXT:***	
COID:	SCL	***SOXT:***	
DISN:	BAY AREA AQMD	***PMT:***	
CHAPIS:	Y	***PM10T:***	

2004 Toxic Data

Facility ID:	3464	***COID:***	SCL
Facility SIC Code:	4953	***DISN:***	BAY AREA AQMD
CO:	43	***CHAPIS:***	Y
Air Basin:	SF	***CERR Code:***	
District:	BA		
TS:			
Health Risk Asmt:			
Non-Cancer Chronic Haz Ind:			
Non-Cancer Acute Haz Ind:			

2005 Criteria Data

Facility ID:	3464	***CERR Code:***	
Facility SIC Code:	4953	***TOGT:***	729.772
CO:	43	***ROGT:***	5.4434572
Air Basin:	SF	***COT:***	14.434
District:	BA	***NOXT:***	3.436
COID:	SCL	***SOXT:***	1.123
DISN:	BAY AREA AQMD	***PMT:***	.554
CHAPIS:	Y	***PM10T:***	.2710722

2005 Toxic Data

Facility ID:	3464	***COID:***	SCL
Facility SIC Code:	4953	***DISN:***	BAY AREA AQMD

CO:	43	***CHAPIS:***	Y
Air Basin:	SF	***CERR Code:***	
District:	BA		
TS:			
Health Risk Asmt:			
Non-Cancer Chronic Haz Ind:			
Non-Cancer Acute Haz Ind:			

2006 Criteria Data

Facility ID:	3464	***CERR Code:***	
Facility SIC Code:	4953	***TOGT:***	729.776
CO:	43	***ROGT:***	5.4434836
Air Basin:	SF	***COT:***	14.434
District:	BA	***NOXT:***	3.436
COID:	SCL	***SOXT:***	1.123
DISN:	BAY AREA AQMD	***PMT:***	.554
CHAPIS:	Y	***PM10T:***	.554

2006 Toxic Data

Facility ID:	3464	***COID:***	SCL
Facility SIC Code:	4953	***DISN:***	BAY AREA AQMD
CO:	43	***CHAPIS:***	Y
Air Basin:	SF	***CERR Code:***	
District:	BA		
TS:			
Health Risk Asmt:			
Non-Cancer Chronic Haz Ind:			
Non-Cancer Acute Haz Ind:			

2007 Criteria Data

Facility ID:	3464	***CERR Code:***	
Facility SIC Code:	4953	***TOGT:***	963.356
CO:	43	***ROGT:***	20.920167
Air Basin:	SF	***COT:***	25.444
District:	BA	***NOXT:***	4.898
COID:	SCL	***SOXT:***	.687
DISN:	BAY AREA AQMD	***PMT:***	.402
CHAPIS:		***PM10T:***	.402

2007 Toxic Data

Facility ID:	3464	***COID:***	SCL
Facility SIC Code:	4953	***DISN:***	BAY AREA AQMD
CO:	43	***CHAPIS:***	
Air Basin:	SF	***CERR Code:***	
District:	BA		
TS:			
Health Risk Asmt:			
Non-Cancer Chronic Haz Ind:			
Non-Cancer Acute Haz Ind:			

2008 Criteria Data

Facility ID:	3464	***CERR Code:***	
Facility SIC Code:	4953	***TOGT:***	956.817
CO:	43	***ROGT:***	16.4680054
Air Basin:	SF	***COT:***	17.74
District:	BA	***NOXT:***	3.428
COID:	SCL	***SOXT:***	.479
DISN:	BAY AREA AQMD	***PMT:***	.28

CHAPIS:		**PM10T:**	.28

2008 Toxic Data

Facility ID:	3464	**COID:**	SCL
Facility SIC Code:	4953	**DISN:**	BAY AREA AQMD
CO:	43	**CHAPIS:**	
Air Basin:	SF	**CERR Code:**	
District:	BA		
TS:			
Health Risk Asmt:			
Non-Cancer Chronic Haz Ind:			
Non-Cancer Acute Haz Ind:			

2009 Criteria Data

Facility ID:	3464	**CERR Code:**	
Facility SIC Code:	4953	**TOGT:**	774.702
CO:	43	**ROGT:**	16.7302148
Air Basin:	SF	**COT:**	20.299
District:	BA	**NOXT:**	3.907
COID:	SCL	**SOXT:**	.548
DISN:	BAY AREA AQMD	**PMT:**	.321
CHAPIS:		**PM10T:**	.321

2009 Toxic Data

Facility ID:	3464	**COID:**	SCL
Facility SIC Code:	4953	**DISN:**	BAY AREA AQMD
CO:	43	**CHAPIS:**	
Air Basin:	SF	**CERR Code:**	
District:	BA		
TS:			
Health Risk Asmt:			
Non-Cancer Chronic Haz Ind:			
Non-Cancer Acute Haz Ind:			

2010 Toxic Data

Facility ID:	3464	**COID:**	SCL
Facility SIC Code:	4953	**DISN:**	BAY AREA AQMD
CO:	43	**CHAPIS:**	
Air Basin:	SF	**CERR Code:**	
District:	BA		
TS:			
Health Risk Asmt:			
Non-Cancer Chronic Haz Ind:			
Non-Cancer Acute Haz Ind:			

2011 Criteria Data

Facility ID:	3464	**CERR Code:**	
Facility SIC Code:	4953	**TOGT:**	460.868
CO:	43	**ROGT:**	3.995371
Air Basin:	SF	**COT:**	1.666
District:	BA	**NOXT:**	.341
COID:	SCL	**SOXT:**	.045
DISN:	BAY AREA AQMD	**PMT:**	.026
CHAPIS:		**PM10T:**	.026

2011 Toxic Data

Facility ID:	3464	**COID:**	SCL
Facility SIC Code:	4953	**DISN:**	BAY AREA AQMD
CO:	43	**CHAPIS:**	
Air Basin:	SF	**CERR Code:**	
District:	BA		
TS:			
Health Risk Asmt:			
Non-Cancer Chronic Haz Ind:			
Non-Cancer Acute Haz Ind:			

2012 Criteria Data

Facility ID:	3464	**CERR Code:**	
Facility SIC Code:	4953	**TOGT:**	460.868
CO:	43	**ROGT:**	3.995371
Air Basin:	SF	**COT:**	1.666
District:	BA	**NOXT:**	.341
COID:	SCL	**SOXT:**	.045
DISN:	BAY AREA AQMD	**PMT:**	.026
CHAPIS:		**PM10T:**	.026

2012 Toxic Data

Facility ID:	3464	**COID:**	SCL
Facility SIC Code:	4953	**DISN:**	BAY AREA AQMD
CO:	43	**CHAPIS:**	
Air Basin:	SF	**CERR Code:**	
District:	BA		
TS:			
Health Risk Asmt:			
Non-Cancer Chronic Haz Ind:			
Non-Cancer Acute Haz Ind:			

2013 Criteria Data

Facility ID:	3464	**CERR Code:**	
Facility SIC Code:	4953	**TOGT:**	480.626
CO:	43	**ROGT:**	6.2480166
Air Basin:	SF	**COT:**	5.375
District:	BA	**NOXT:**	1.049
COID:	SCL	**SOXT:**	.145
DISN:	BAY AREA AQMD	**PMT:**	.085
CHAPIS:		**PM10T:**	.085

2013 Toxic Data

Facility ID:	3464	**COID:**	SCL
Facility SIC Code:	4953	**DISN:**	BAY AREA AQMD
CO:	43	**CHAPIS:**	
Air Basin:	SF	**CERR Code:**	
District:	BA		
TS:			
Health Risk Asmt:			
Non-Cancer Chronic Haz Ind:			
Non-Cancer Acute Haz Ind:			

2014 Criteria Data

Facility ID:	3464	**CERR Code:**	
Facility SIC Code:	4953	**TOGT:**	375.700302748
CO:	43	**ROGT:**	2.3379621423312
Air Basin:	SF	**COT:**	1.767854924
District:	BA	**NOXT:**	.354743781

Map Key	Number of Records	Direction	Distance (mi/ft)	Elev/Diff (ft)	Site	DB

COID:	SCL	**SOXT:**	.047766038
DISN:	BAY AREA AQMD	**PMT:**	.027913503
CHAPIS:		**PM10T:**	.027913503

2014 Toxic Data

Facility ID:	3464	**COID:**	SCL
Facility SIC Code:	4953	**DISN:**	BAY AREA AQMD
CO:	43	**CHAPIS:**	
Air Basin:	SF	**CERR Code:**	
District:	BA		
TS:			
Health Risk Asmt:			
Non-Cancer Chronic Haz Ind:			
Non-Cancer Acute Haz Ind:			

481	*15 of 24*	*SSW*	*0.01 / 37.77*	*8.62 / 3*	***OGDEN POWER PACIFIC INC 5401 LAFAYETTE STREET SANTA CLARA CA 95050***	***EMISSIONS***

1996 Criteria Data

Facility ID:	1583	**CERR Code:**	
Facility SIC Code:	4953	**TOGT:**	2.4
CO:	43	**ROGT:**	.21936
Air Basin:	SF	**COT:**	27.2
District:	BA	**NOXT:**	23.3
COID:	SCL	**SOXT:**	0
DISN:	BAY AREA AQMD	**PMT:**	1.4
CHAPIS:		**PM10T:**	1.3916

1996 Toxic Data

Facility ID:	1583	**COID:**	SCL
Facility SIC Code:	4953	**DISN:**	BAY AREA AQMD
CO:	43	**CHAPIS:**	
Air Basin:	SF	**CERR Code:**	
District:	BA		
TS:			
Health Risk Asmt:			
Non-Cancer Chronic Haz Ind:			
Non-Cancer Acute Haz Ind:			

1997 Criteria Data

Facility ID:	1583	**CERR Code:**	
Facility SIC Code:	4953	**TOGT:**	2.8
CO:	43	**ROGT:**	.25592
Air Basin:	SF	**COT:**	27.4
District:	BA	**NOXT:**	24.4
COID:	SCL	**SOXT:**	0
DISN:	BAY AREA AQMD	**PMT:**	1.4
CHAPIS:		**PM10T:**	1.3916

1997 Toxic Data

Facility ID:	1583	**COID:**	SCL
Facility SIC Code:	4953	**DISN:**	BAY AREA AQMD
CO:	43	**CHAPIS:**	
Air Basin:	SF	**CERR Code:**	
District:	BA		

Map Key	Number of Records	Direction	Distance (mi/ft)	Elev/Diff (ft)	Site	DB

TS:
Health Risk Asmt:
Non-Cancer Chronic Haz Ind:
Non-Cancer Acute Haz Ind:

1998 Criteria Data

Facility ID:	1583	***CERR Code:***	
Facility SIC Code:	4953	***TOGT:***	1.2
CO:	43	***ROGT:***	.10968
Air Basin:	SF	***COT:***	26.9
District:	BA	***NOXT:***	20.9
COID:	SCL	***SOXT:***	0
DISN:	BAY AREA AQMD	***PMT:***	1.4
CHAPIS:		***PM10T:***	1.3916

1998 Toxic Data

Facility ID:	1583	***COID:***	SCL
Facility SIC Code:	4953	***DISN:***	BAY AREA AQMD
CO:	43	***CHAPIS:***	
Air Basin:	SF	***CERR Code:***	
District:	BA		

TS:
Health Risk Asmt:
Non-Cancer Chronic Haz Ind:
Non-Cancer Acute Haz Ind:

481	***16 of 24***	***SSW***	***0.01 / 37.77***	***8.62 / 3***	***CITY OF SANTA CLARA 5401 LAFAYETTE SANTA CLARA CA***	***EMISSIONS***

1987 Criteria Data

Facility ID:	3464	***CERR Code:***	
Facility SIC Code:	9199	***TOGT:***	.3
CO:	43	***ROGT:***	.1434
Air Basin:	SF	***COT:***	1.8
District:	BA	***NOXT:***	7.3
COID:	SCL	***SOXT:***	0
DISN:	BAY AREA AQMD	***PMT:***	.2
CHAPIS:		***PM10T:***	.2

1987 Toxic Data

Facility ID:	3464	***COID:***	SCL
Facility SIC Code:	9199	***DISN:***	BAY AREA AQMD
CO:	43	***CHAPIS:***	
Air Basin:	SF	***CERR Code:***	
District:	BA		

TS:
Health Risk Asmt:
Non-Cancer Chronic Haz Ind:
Non-Cancer Acute Haz Ind:

481	***17 of 24***	***SSW***	***0.01 / 37.77***	***8.62 / 3***	***PACIFIC RECOVERY CORPORATION 5401 LAFAYETTE STREET SANTA CLARA CA 95050***	***EMISSIONS***

1999 Criteria Data

Facility ID:	1583	***CERR Code:***	
Facility SIC Code:	4953	***TOGT:***	5.105
CO:	43	***ROGT:***	.466597
Air Basin:	SF	***COT:***	27.189
District:	BA	***NOXT:***	29.852
COID:	SCL	***SOXT:***	.002
DISN:	BAY AREA AQMD	***PMT:***	1.385
CHAPIS:		***PM10T:***	1.37669

1999 Toxic Data

Facility ID:	1583	***COID:***	SCL
Facility SIC Code:	4953	***DISN:***	BAY AREA AQMD
CO:	43	***CHAPIS:***	
Air Basin:	SF	***CERR Code:***	
District:	BA		
TS:			
Health Risk Asmt:			
Non-Cancer Chronic Haz Ind:			
Non-Cancer Acute Haz Ind:			

2000 Criteria Data

Facility ID:	1583	***CERR Code:***	
Facility SIC Code:	4953	***TOGT:***	5.105
CO:	43	***ROGT:***	.47
Air Basin:	SF	***COT:***	27.189
District:	BA	***NOXT:***	29.852
COID:	SCL	***SOXT:***	.002
DISN:	BAY AREA AQMD	***PMT:***	1.385
CHAPIS:		***PM10T:***	1.37

2000 Toxic Data

Facility ID:	1583	***COID:***	SCL
Facility SIC Code:	4953	***DISN:***	BAY AREA AQMD
CO:	43	***CHAPIS:***	
Air Basin:	SF	***CERR Code:***	
District:	BA		
TS:			
Health Risk Asmt:			
Non-Cancer Chronic Haz Ind:			
Non-Cancer Acute Haz Ind:			

2001 Criteria Data

Facility ID:	1583	***CERR Code:***	
Facility SIC Code:	4953	***TOGT:***	16.24
CO:	43	***ROGT:***	1.48
Air Basin:	SF	***COT:***	30.29
District:	BA	***NOXT:***	22.03
COID:	SCL	***SOXT:***	.01
DISN:	BAY AREA AQMD	***PMT:***	1.41
CHAPIS:	Y	***PM10T:***	1.39

2001 Toxic Data

Facility ID:	1583	***COID:***	SCL
Facility SIC Code:	4953	***DISN:***	BAY AREA AQMD
CO:	43	***CHAPIS:***	Y
Air Basin:	SF	***CERR Code:***	

District: BA
TS:
Health Risk Asmt:
Non-Cancer Chronic Haz Ind:
Non-Cancer Acute Haz Ind:

2002 Criteria Data

Facility ID:	1583	**CERR Code:**	
Facility SIC Code:	4931	**TOGT:**	15.706
CO:	43	**ROGT:**	1.4355284
Air Basin:	SF	**COT:**	31.128
District:	BA	**NOXT:**	22.648
COID:	SCL	**SOXT:**	.006
DISN:	BAY AREA AQMD	**PMT:**	1.451
CHAPIS:	Y	**PM10T:**	1.442294

2002 Toxic Data

Facility ID:	1583	**COID:**	SCL
Facility SIC Code:	4931	**DISN:**	BAY AREA AQMD
CO:	43	**CHAPIS:**	Y
Air Basin:	SF	**CERR Code:**	
District:	BA		

TS:
Health Risk Asmt:
Non-Cancer Chronic Haz Ind:
Non-Cancer Acute Haz Ind:

2003 Criteria Data

Facility ID:	1583	**CERR Code:**	
Facility SIC Code:	4931	**TOGT:**	18.676
CO:	43	**ROGT:**	1.71
Air Basin:	SF	**COT:**	31.271
District:	BA	**NOXT:**	22.745
COID:	SCL	**SOXT:**	.007
DISN:	BAY AREA AQMD	**PMT:**	1.419
CHAPIS:	Y	**PM10T:**	1.41

2003 Toxic Data

Facility ID:	1583	**COID:**	SCL
Facility SIC Code:	4931	**DISN:**	BAY AREA AQMD
CO:	43	**CHAPIS:**	Y
Air Basin:	SF	**CERR Code:**	
District:	BA		

TS:
Health Risk Asmt:
Non-Cancer Chronic Haz Ind:
Non-Cancer Acute Haz Ind:

2004 Criteria Data

Facility ID:	1583	**CERR Code:**	
Facility SIC Code:	4931	**TOGT:**	116.731
CO:	43	**ROGT:**	10.6692134
Air Basin:	SF	**COT:**	35.527
District:	BA	**NOXT:**	25.844
COID:	SCL	**SOXT:**	.008
DISN:	BAY AREA AQMD	**PMT:**	1.637
CHAPIS:	Y	**PM10T:**	1.627178

2004 Toxic Data

Facility ID:	1583	***COID:***	SCL
Facility SIC Code:	4931	***DISN:***	BAY AREA AQMD
CO:	43	***CHAPIS:***	Y
Air Basin:	SF	***CERR Code:***	
District:	BA		
TS:			
Health Risk Asmt:			
Non-Cancer Chronic Haz Ind:			
Non-Cancer Acute Haz Ind:			

2005 Criteria Data

Facility ID:	1583	***CERR Code:***	
Facility SIC Code:	4931	***TOGT:***	129.851
CO:	43	***ROGT:***	11.8683814
Air Basin:	SF	***COT:***	35.527
District:	BA	***NOXT:***	25.844
COID:	SCL	***SOXT:***	.008
DISN:	BAY AREA AQMD	***PMT:***	1.637
CHAPIS:	Y	***PM10T:***	1.627178

2005 Toxic Data

Facility ID:	1583	***COID:***	SCL
Facility SIC Code:	4931	***DISN:***	BAY AREA AQMD
CO:	43	***CHAPIS:***	Y
Air Basin:	SF	***CERR Code:***	
District:	BA		
TS:			
Health Risk Asmt:			
Non-Cancer Chronic Haz Ind:			
Non-Cancer Acute Haz Ind:			

481	***18 of 24***	***SSW***	***0.01 / 37.77***	***8.62 / 3***	***Ameresco Santa Clara LLC 5401 LAFAYETTE ST SANTA CLARA CA 95054***	***CERS HAZ***

Site ID:	421780
Latitude:	37.413402
Longitude:	-121.971011

Regulated Programs

EI ID:	10735885	***EI Description:***	Chemical Storage Facilities
EI ID:	10735885	***EI Description:***	Hazardous Waste Generator

Violations

Violation Date:	04/20/2022	***Violation Source:***	CERS
Violation Program:	HW	***Violation Division:***	Santa Clara City Fire Department
Citation:	22 CCR 16 66266.81(a)(4)(B) - California Code of Regulations, Title 22, Chapter 16, Section(s) 66266.81(a)(4)(B)		
Violation Notes:			

Returned to compliance on 04/22/2022. Lead acid batteries is labeled used and is recycled but there was no documentation available at the time of the inspection. Provide a copy of the lead acid battery disposal/recycling documentation to the CUPA.

Violation Description:

Failure to retain for at least three years a legible copy of each manifest or bill of lading which identifies spent lead-acid storage batteries shipped to a person who stores the batteries or who uses, reuses, recycles or reclaims the batteries or their components.

Violations

Violation Date: 04/20/2022
Violation Source: CERS
Violation Program: HMRRP
Violation Division: Santa Clara City Fire Department
Citation: HSC 6.95 25508(a)(3) - California Health and Safety Code, Chapter 6.95, Section(s) 25508(a)(3)
Violation Notes:

Returned to compliance on 04/22/2022. Hazardous waste and new hazardous materials- oil and coolant were located on the northwest corner but was moved to the northeast corner. Corrected maps are posted in the office, but the most recent HMBP submittal does not reflect the most current locations of equipment and hazmat storage. Upload current site map onto CERS.calepa.ca.gov.

Violation Description:

Failure to complete and electronically submit a site map with all required content.

Violations

Violation Date: 04/20/2022
Violation Source: CERS
Violation Program: HW
Violation Division: Santa Clara City Fire Department
Citation: 40 CFR 1 265.173 - U.S. Code of Federal Regulations, Title 40, Chapter 1, Section(s) 265.173
Violation Notes:

Returned to compliance on 04/22/2022. Old new oil was observed in the secondary containment for where new oil was previously stored. The oil will be transferred to the consolidation drum in the hazardous waste storage area. Ensure that all waste oil is maintained in closed, properly labeled containers.

Violation Description:

Failure to meet the following container management requirements:
(a) A container holding hazardous waste must always be closed during storage, except when it is necessary to add or remove waste.
(b) A container holding hazardous waste must not be opened, handled, or stored in a manner which may rupture the container or cause it to leak.

Violations

Violation Date: 04/20/2022
Violation Source: CERS
Violation Program: HMRRP
Violation Division: Santa Clara City Fire Department
Citation: HSC 6.95 25508(a)(3) - California Health and Safety Code, Chapter 6.95, Section(s) 25508(a)(3)
Violation Notes:

Returned to compliance on 04/22/2022. Training Plan submitted on CERS is the hazardous materials training certificate for a facility employee on site. The facility is using the emergency response plan template, section I of the template would suffice as the Training Plan so long as it is indicated that it is "Provided Elsewhere in CERS" and specify that it is in the Emergency Response Plan. A separate training plan can also be uploaded to include the topics, frequency of training, and training records retention.

Violation Description:

Failure to establish and/or electronically submit an adequate training program in safety procedures in the event of a release or threatened release of a hazardous material. *Verify agricultural handler exemption HSC 25507.1

Evaluations

Eval Date: 04/20/2022
Violations Found: Yes
Eval General Type: Compliance Evaluation Inspection
Eval Type: Routine done by local agency
Eval Division: Santa Clara City Fire Department
Eval Program: HW
Eval Source: CERS
Eval Notes:

Eval Date: 04/20/2022

Violations Found: Yes
Eval General Type: Compliance Evaluation Inspection
Eval Type: Routine done by local agency
Eval Division: Santa Clara City Fire Department
Eval Program: HMRRP
Eval Source: CERS
Eval Notes:

Affiliations

Affil Type Desc: Environmental Contact
Entity Name: Rebecca Sherwood
Entity Title:
Address: 111 Speen St, Suite 410
City: Framingham
State: MA
Country:
Zip Code: 01701
Phone:

Affil Type Desc: Property Owner
Entity Name: Ameresco Santa Clara LLC
Entity Title:
Address: 111 Speen Street, Suite 410
City: Framingham
State: MA
Country: United States
Zip Code: 01701
Phone: (508) 661-2200

Affil Type Desc: Operator
Entity Name: Ameresco Santa Clara
Entity Title:
Address:
City:
State:
Country:
Zip Code:
Phone: (508) 598-3049

Affil Type Desc: Legal Owner
Entity Name: Ameresco Santa Clara LLC
Entity Title:
Address: 111 Speen St Suite 410
City: Framingham
State: MA
Country: United States
Zip Code: 01701
Phone: (508) 598-3049

Affil Type Desc: Identification Signer
Entity Name: Rebecca Sherwood
Entity Title: Environmental Compliance Engineer
Address:
City:
State:
Country:
Zip Code:
Phone:

Affil Type Desc: Facility Mailing Address
Entity Name: Mailing Address
Entity Title:
Address: 111 Speen St Suite 410
City: Framingham
State: MA
Country:

Map Key	Number of Records	Direction	Distance (mi/ft)	Elev/Diff (ft)	Site	DB

Zip Code: 01701
Phone:

Affil Type Desc: CUPA District
Entity Name: Santa Clara City Fire Dept
Entity Title:
Address: 1675 Lincoln Street
City: Santa Clara
State: CA
Country:
Zip Code: 95050
Phone: (408) 615-4970

Affil Type Desc: Parent Corporation
Entity Name: Ameresco Santa Clara
Entity Title:
Address:
City:
State:
Country:
Zip Code:
Phone:

Affil Type Desc: Document Preparer
Entity Name: Rebecca Sherwood
Entity Title:
Address:
City:
State:
Country:
Zip Code:
Phone:

Coordinates

Env Int Type Code: HMBP
Program ID: 10735885
Latitude: 37.395020
Longitude: -121.958620
Coord Name:
Ref Point Type Desc: Center of a facility or station.

481	19 of 24	SSW	0.01 / 37.77	8.62 / 3	ALL PURPOSE LANDFILL 5401 LAFAYETTE SANTA CLARA CA	HIST TANK

Owner Name: ALL PURPOSE LANDFILL (PARTNER)
Owner Street: 5401 LAFAYETTE
Owner City: SANTA CLARA
Owner State: CA
Owner Zip: 95050
No of Containers: 2
County: SANTA CLARA
Facility State: CA
Facility Zip: 95050

481	20 of 24	SSW	0.01 / 37.77	8.62 / 3	AMERESCO SANTA CLARA LLC 5401 LAFAYETTE ST SANTA CLARA CA 95054	RCRA NON GEN

EPA Handler ID: CAL000377241
Gen Status Universe: No Report
Contact Name: REBECCA SHERWOOD
Contact Address: 111 SPEEN ST , SUITE 410 , FRAMINGHAM , MA, 01701 ,
Contact Phone No and Ext: 508-598-3049
Contact Email: RSHERWOOD@AMERESCO.COM
Contact Country:
County Name: SANTA CLARA
EPA Region: 09
Land Type:
Receive Date: 20120814
Location Latitude: 37.413325

Location Longitude: -121.970948

Violation/Evaluation Summary

Note: NO RECORDS: As of Apr 2023, there are no Compliance Monitoring and Enforcement (violation) records associated with this facility (EPA ID).

Handler Summary

Importer Activity: No
Mixed Waste Generator: No
Transporter Activity: No
Transfer Facility: No
Onsite Burner Exemption: No
Furnace Exemption: No
Underground Injection Activity: No
Commercial TSD: No
Used Oil Transporter: No
Used Oil Transfer Facility: No
Used Oil Processor: No
Used Oil Refiner: No
Used Oil Burner: No
Used Oil Market Burner: No
Used Oil Spec Marketer: No

Hazardous Waste Handler Details

Sequence No: 1
Receive Date: 20120814
Handler Name: AMERESCO SANTA CLARA LLC
Source Type: Implementer
Federal Waste Generator Code: N
Generator Code Description: Not a Generator, Verified

Owner/Operator Details

Owner/Operator Ind: Current Owner
Type: Other
Name: AMERESCO SANTA CLARA LLC
Date Became Current:
Date Ended Current:
Phone: 508-661-2200
Source Type: Implementer
Street No:
Street 1: 111 SPEEN ST STE 410
Street 2:
City: FRAMINGHAM
State: MA
Country:
Zip Code: 01701

Owner/Operator Ind: Current Operator
Type: Other
Name: REBECCA SHERWOOD
Date Became Current:
Date Ended Current:
Phone: 508-598-3049
Source Type: Implementer
Street No:
Street 1: 111 SPEEN ST
Street 2: SUITE 410
City: FRAMINGHAM
State: MA
Country:
Zip Code: 01701

---

481 | ***21 of 24*** | ***SSW*** | ***0.01 / 37.77*** | ***8.62 / 3*** | ***ALL PURPOSE LANDFILL 5401 LAFAYETTE STREET SANTA CLARA CA 95054*** | ***CALSITES***

ID No: 43490056
Status Date: 05/08/1989
NPL:
Tier:
Fund:
Access : C
Access Code: CONTROLLED
Assembly:
Senate:
Region: 2
Region Name: BERKELEY
County Co: 43
Facility County: SANTA CLARA
Lat Deg: 0

Map Key	Number of Records	Direction	Distance (mi/ft)	Elev/Diff (ft)	Site	DB

Cortese:	D	**Lat Min:**	0
Hrscore:		**Lat Sec:**	0
Hrsdate:		**Lat Dir:**	
Groundwater Contam:		**Long Deg:**	0
GW Code:	NOT REPORTED	**Long Min:**	0
No Sources:	0	**Long Sec:**	0
RWQCB Name:	SAN FRANCISCO BAY	**Long Dir:**	
Branch Name:	NORTH COAST	**LImethod:**	
Staff:		**LIdesc:**	
Senior:			

Status Name: PROPERTY/SITE REFERRED TO RWQCB
Type Name: N/A
Lead Name: N/A
SIC Name: ELECTRIC, GAS & SANITARY SERVICES
Filename:
Comments:

Self-monitoring is enforced by the RWQCB. Leachate monitor-ing wells installed and a landfill gas collections & conver-sion facility. Inspection (RCRA): Will re-inspect at a later date. Deemed in compliance August 1980. Inspection (SWMB): Aerial surveillance. Inspection (RWQCB): Disposal of asbestos materials. Inactive site identified via Superfund Notification. Facility Drive-by: Active Landfill. Phone Follow-up with County Health: No problem on PA. Records Search: ERRIS. Landfill disposal of Group 2 & 3 wastes. One out of every seven cells is now active. Monthly inspection by City & monitoring by RWQCB. Submit to EPA. Site reported for Proposition 65. Site Screening Done: Operator (Mission): Union Carbide, 270 Park Avenue, NY, NY 10017, (212) 551-4515. Site is adjacent to Santa Clara Landfill. Site listed on Cortese. EPA completed Cercla Site Inspection and recommend No Further Action. Site Screening required for DHS to deter-mine status. Delisted from Cortese.

Background:

481	22 of 24	SSW	0.01 / 37.77	8.62 / 3	**AMERESCO SANTA CLARA LLC** **5401 LAFAYETTE ST** **SANTA CLARA CA 95054**	HAZ GEN

Epa ID:	CAL000377241	**Facility County:**	43
Address 2:		**County:**	Santa Clara

Details DTSC HWTS: The Department of Toxic Substances Control (DTSC) makes available a Waste Code Matrix showing each Waste Code, its description, and annual amounts in its Hazardous Waste Tracking System: https://hwts.dtsc.ca.gov/search
Handler Profile URL: https://hwts.dtsc.ca.gov/facility/CAL000377241

481	23 of 24	SSW	0.01 / 37.77	8.62 / 3	**PACIFIC RECOVERY CORPORATION-SANTA CLARA** **5401 LAFAYETTE** **SANTA CLARA CA 950540000**	HAZ GEN

Epa ID:	CAR000014183	**Facility County:**	43
Address 2:		**County:**	Santa Clara

Details DTSC HWTS: The Department of Toxic Substances Control (DTSC) makes available a Waste Code Matrix showing each Waste Code, its description, and annual amounts in its Hazardous Waste Tracking System: https://hwts.dtsc.ca.gov/search
Handler Profile URL: https://hwts.dtsc.ca.gov/facility/CAR000014183

481	24 of 24	SSW	0.01 / 37.77	8.62 / 3	**PACIFIC ENERGY** **5401 LAFAYETTE ST** **SANTA CLARA CA 950540000**	HAZ GEN

Epa ID:	CAD981575962	**Facility County:**	43
Address 2:		**County:**	Santa Clara

Details DTSC HWTS: The Department of Toxic Substances Control (DTSC) makes available a Waste Code Matrix showing each Waste Code, its description, and annual amounts in its Hazardous Waste Tracking System: https://hwts.dtsc.ca.gov/search
Handler Profile URL: https://hwts.dtsc.ca.gov/facility/CAD981575962

482	1 of 21	NNW	0.02 / 118.55	18.41 / 13	**UPS - Southeast Bay** **5588 CUSHING PKWY** **FREMONT CA 94538**	CERS TANK

Site ID: 574144
Latitude: 37.497010
Longitude: -121.972440

Regulated Programs

EI ID: 10868578
EI Description: Chemical Storage Facilities

EI ID: 10868578
EI Description: Aboveground Petroleum Storage

EI ID: 10868578
EI Description: Hazardous Waste Generator

Violations

Violation Date: 11/15/2021
Violation Source: CERS
Violation Program: APSA
Violation Division: Fremont City Fire Department
Citation: HSC 6.67 25270.4.5 (a) - California Health and Safety Code, Chapter 6.67, Section(s) 25270.4.5 (a)
Violation Notes:

Returned to compliance on 11/23/2021. As part of new SPCC Plan implementation, provide evidence of training and spill briefing.

Violation Description:

Failure to include in the SPCC plan an adequate description of employee training. Training shall address, at a minimum: operation and maintenance of equipment to prevent discharges; discharge procedure protocols; applicable pollution control laws, rules, and regulations; general facility operations; content of the facility SPCC plan; and annual discharge prevention briefings for oil-handling personnel to assure adequate understanding of the SPCC plan.

Violations

Violation Date: 11/15/2021
Violation Source: CERS
Violation Program: APSA
Violation Division: Fremont City Fire Department
Citation: HSC 6.67 25270.4.5(a) - California Health and Safety Code, Chapter 6.67, Section(s) 25270.4.5(a)
Violation Notes:

Returned to compliance on 11/30/2021. Verify all SPCC information is accurate and sign draft plan. Plan must be complete and submitted to agency prior to fueling operations.

Violation Description:

"Failure to prepare an SPCC Plan which fulfills all basic requirements that include:

1. The SPCC Plan must be prepared in accordance with good engineering practices.

2. Have full approval of management at a level of authority to commit the necessary resources to fully implement the SPCC Plan.

3. Prepare the SPCC Plan in writing.

4. Follow the sequence of the SPCC rule or include a cross-reference.

5. If the SPCC Plan calls for additional procedures, methods, or equipment not yet fully operational, discuss the items in separate paragraphs."

Violations

Violation Date: 11/15/2021
Violation Source: CERS
Violation Program: APSA
Violation Division: Fremont City Fire Department
Citation: HSC 6.67 25270.4.5(a) - California Health and Safety Code, Chapter 6.67, Section(s) 25270.4.5(a)
Violation Notes:

Returned to compliance on 11/23/2021. Draft Plan does not have PE Cert

Violation Description:

Failure to have a licensed professional engineer properly review and certify the SPCC Plan.

Evaluations

Eval Date: 11/23/2021
Violations Found: No
Eval General Type: Other/Unknown
Eval Type: Other, not routine, done by local agency
Eval Division: Fremont City Fire Department
Eval Program: APSA
Eval Source: CERS
Eval Notes:

Other Inspection for CUPA permit. All violations have been corrected.; Note: data in [EVAL Notes] field for some records is truncated from the source.

Eval Date: 11/15/2021
Violations Found: No
Eval General Type: Compliance Evaluation Inspection
Eval Type: Routine done by local agency
Eval Division: Fremont City Fire Department
Eval Program: HMRRP
Eval Source: CERS
Eval Notes:

New business inspection conducted on July 15, 2021 of the indoor service bay (see written record of inspection). Today, the fuel island was inspected for compliance with Fire Code, HMBP and APSA Programs. No HMBP violations cited; Note: data in [EVAL Notes] field for some records is truncated from the source.

Eval Date: 11/15/2021
Violations Found: Yes
Eval General Type: Compliance Evaluation Inspection
Eval Type: Routine done by local agency
Eval Division: Fremont City Fire Department
Eval Program: APSA
Eval Source: CERS
Eval Notes:

New business inspection conducted on July 15, 2021 of the indoor service bay (see written record of inspection). The fuel island was inspected for compliance with Fire Code and APSA Programs. Six dispenser and two AST annular VR 208 sensors tested for audible visual alarm at VR TLS 450 Panel. Four VR vapor pot sensors not installed and must be tested and function prior to fueling. Once Fremont Special Haz Mat Inspector, Joelle Hurlston inspects the fuel island and requires no further action, FFD/CUPA will allow fueling operations to commence under the following conditions: 1. All 4 vapor pot sensors are functioning and provide audible/visual at VR Panel. 2. A signed and stamped SPCC is submitted to to FFD for review.; Note: data in [EVAL Notes] field for some records is truncated from the source.

Eval Date: 11/15/2021
Violations Found: No
Eval General Type: Compliance Evaluation Inspection
Eval Type: Routine done by local agency
Eval Division: Fremont City Fire Department
Eval Program: HW
Eval Source: CERS
Eval Notes:

New business inspection conducted on July 15, 2021 of the indoor service bay (see written record of inspection). The fuel island was inspected today for compliance with Fire Code, HMBP and APSA Programs. It is unclear at this time if the site will generate waste at LQG or SQG amounts and an SQG inspection checklist completed and at the next triennial a waste count will be completed. No waste being generated as of today and no HW violations cited.; Note: data in [EVAL Notes] field for some records is truncated from the source.

Affiliations

Affil Type Desc:	Environmental Contact
Entity Name:	Drew Potts
Entity Title:	
Address:	8400 Pardee Drive
City:	Oakland
State:	CA
Country:	
Zip Code:	94621
Phone:	

Affil Type Desc:	Identification Signer
Entity Name:	Jeanette Hopkins
Entity Title:	West - Corporate Environmental Manager
Address:	
City:	
State:	
Country:	
Zip Code:	
Phone:	

Affil Type Desc:	Legal Owner
Entity Name:	United Parcel Service, Inc.
Entity Title:	
Address:	55 Glenlake Parkway, NE
City:	Atlanta
State:	GA
Country:	United States
Zip Code:	30328
Phone:	(510) 289-9526

Affil Type Desc:	Property Owner
Entity Name:	Fremont Technology Business Center, LLC
Entity Title:	
Address:	515 S. Flower St., 49th Flr. Attn.: Stanley Lezman
City:	Los Angeles
State:	CA
Country:	United States
Zip Code:	90071
Phone:	(213) 233-5700

Affil Type Desc:	CUPA District
Entity Name:	Fremont City Fire Department
Entity Title:	
Address:	P.O. Box 5006
City:	Fremont
State:	CA
Country:	
Zip Code:	94537-5006
Phone:	(510) 494-4279

Affil Type Desc:	Parent Corporation
Entity Name:	United Parcel Service, Inc.
Entity Title:	
Address:	
City:	
State:	
Country:	
Zip Code:	
Phone:	

Affil Type Desc:	Operator
Entity Name:	United Parcel Service, Inc.
Entity Title:	
Address:	
City:	
State:	
Country:	
Zip Code:	
Phone:	(510) 289-9526

Map Key	Number of Records	Direction	Distance (mi/ft)	Elev/Diff (ft)	Site	DB

Affil Type Desc: Facility Mailing Address
Entity Name: Mailing Address
Entity Title:
Address: 8400 Pardee Drive, Attn: Buildings & Systems Engineering
City: Oakland
State: CA
Country:
Zip Code: 94621
Phone:

Affil Type Desc: Document Preparer
Entity Name: Salwa Aletani
Entity Title:
Address:
City:
State:
Country:
Zip Code:
Phone:

482	2 of 21	NNW	0.02 / 118.55	18.41 / 13	CA FREMONT 3 5588 Cushing Pkwy Fremont CA 94538	ALT FUELS

ID: 207342
Fuel Type Code: ELEC: Electric
Station Phone: 888-758-4389
Expected Date: 2023-05-14
BD Blends:
NG PSI:
Federal Agency ID:
Open Date: 2022-03-01
Hydrogen is Retail:
Federal Agency:
Facility Type:
Dt Last Confirmed: 2023-06-05
Updated at: 2023-06-05 00:24:20 UTC
Access Code: public
Access Detail Code:
Groups with Access Code: TEMPORARILY UNAVAILABLE (Public)
Groups with Access Code Fr: TEMPORAIREMENT SUSPENDU (Public)
Fed Agency Name:
Hydrogen Status Link:
E85 Other Ethanol Blends:
NPS Unit Name:
Cards Accepted:
CNG Statn Sells Renewable Na:
LNG Statn Sells Renewable Na:
Maximum Vehicle Class:
RD Blended With Biodiesel:
RD Blends:
RD Blends French:
RD Maximum Biodiesel Level:
Status: Temporarily unavailable: The station is temporarily unavailable. See the "Expected Date" field for an anticipated open date.
Owner Type Desc:
E85 Blender Pump Desc:
NG Fill Type Desc:
NG Vehicle Class Desc:
Geocode Status Desc: The location is from a real GPS readout at the station.
Group with Access Desc: Temporarily unavailable. See the "Expected Date" field for an anticipated open date.(Publicly available to all customers.)
LPG Primary Desc:
Intersection Directions:
Access Days Time: 24 hours daily
Restricted Access:

CNG Dispenser No:
CNG Site Renew Src:
CNG Tot Compr Cap:
CNG Storage Cap:
CNG Fill Type Code:
CNG PSI:
CNG Vehicle Class:
LNG Site Renew Src:
LNG Vehicle Class:
LPG Nozzle Types:
Hydrogen Pressures:
Hydrogen Standards:
Latitude: 37.496769
Longitude: -121.972622

Map Key	Number of Records	Direction	Distance (mi/ft)	Elev/Diff (ft)	Site	DB
482	3 of 21	NNW	0.02 / 118.55	18.41 / 13	UPS - SOUTHEAST BAY 5588 CUSHING PARKWAY FREMONT CA 94538	RCRA SQG

EPA Handler ID: CAR000321745
Gen Status Universe: Small Quantity Generator
Contact Name: ALVIN SOLIS
Contact Address: 8400 , PARDEE DRIVE , ATTN: B&S ENGINERING , OAKLAND , CA, 94621 , US
Contact Phone No and Ext: 510-246-2704
Contact Email: ALVINSOLIS@UPS.COM
Contact Country: US
County Name: ALAMEDA
EPA Region: 09
Land Type: Private
Receive Date: 20220225
Location Latitude: 37.495469
Location Longitude: -121.97048

Violation/Evaluation Summary

Note: VIOLATION or UNDETERMINED: There are VIOLATION or UNDETERMINED details or records associated with this facility (EPA ID) in the Compliance Monitoring and Enforcement table dated Apr, 2023.

Violation Details

Found Violation: Yes
Citation:
Violation Short Description: Generators - Records/Reporting
Violation Type: 262.D
Violation Determined Date: 20220215
Scheduled Compliance Date:
Return to Compliance: Documented
Actual Return to Compl: 20221019
Violation Responsible Agency: EPA

Enforcement Details

Enforcement Type: 380
Enforcement Type Description: MULTI SITE CA/FO
Enforcement Action Date: 20220928
Enf Disposition Status:
Disposition Status Date:
Enforcement Lead Agency: EPA
Proposed Penalty Amount:
Final Amount: 4588.8
Paid Amount:

Violation Details

Found Violation: Yes
Citation:
Violation Short Description: LDR - General
Violation Type: 268.A
Violation Determined Date: 20220215
Scheduled Compliance Date:
Return to Compliance: Documented
Actual Return to Compl: 20221019
Violation Responsible Agency: EPA

Enforcement Details

Enforcement Type: 380
Enforcement Type Description: MULTI SITE CA/FO
Enforcement Action Date: 20220928
Enf Disposition Status:
Disposition Status Date:
Enforcement Lead Agency: EPA
Proposed Penalty Amount:
Final Amount: 4588.8
Paid Amount:

Violation Details

Found Violation: Yes
Citation:
Violation Short Description: Generators - General
Violation Type: 262.A
Violation Determined Date: 20220215
Scheduled Compliance Date:
Return to Compliance: Documented
Actual Return to Compl: 20221019
Violation Responsible Agency: EPA

Enforcement Details

Enforcement Type: 380
Enforcement Type Description: MULTI SITE CA/FO
Enforcement Action Date: 20220928
Enf Disposition Status:
Disposition Status Date:
Enforcement Lead Agency: EPA
Proposed Penalty Amount:
Final Amount: 4588.8
Paid Amount:

Violation Details

Found Violation: Yes
Citation:
Violation Short Description: Generators - Pre-transport
Violation Type: 262.C
Violation Determined Date: 20220215
Scheduled Compliance Date:
Return to Compliance: Documented
Actual Return to Compl: 20221019
Violation Responsible Agency: EPA

Enforcement Details

Enforcement Type: 380
Enforcement Type Description: MULTI SITE CA/FO
Enforcement Action Date: 20220928
Enf Disposition Status:
Disposition Status Date:
Enforcement Lead Agency: EPA
Proposed Penalty Amount:
Final Amount: 4588.8
Paid Amount:

Violation Details

Found Violation: Yes
Citation:
Violation Short Description: Generators - Manifest

Violation Type: 262.B
Violation Determined Date: 20220215
Scheduled Compliance Date:
Return to Compliance: Documented
Actual Return to Compl: 20221019
Violation Responsible Agency: EPA

Enforcement Details

Enforcement Type: 380
Enforcement Type Description: MULTI SITE CA/FO
Enforcement Action Date: 20220928
Enf Disposition Status:
Disposition Status Date:
Enforcement Lead Agency: EPA
Proposed Penalty Amount:
Final Amount: 4588.8
Paid Amount:

Evaluation Details

Evaluation Start Date: 20220115
Evaluation Type Description: NON-FINANCIAL RECORD REVIEW
Violation Short Description: Generators - Pre-transport
Return to Compliance Date: 20221019
Evaluation Agency: EPA

Evaluation Start Date: 20220115
Evaluation Type Description: NON-FINANCIAL RECORD REVIEW
Violation Short Description: LDR - General
Return to Compliance Date: 20221019
Evaluation Agency: EPA

Evaluation Start Date: 20220115
Evaluation Type Description: NON-FINANCIAL RECORD REVIEW
Violation Short Description: Generators - Records/Reporting
Return to Compliance Date: 20221019
Evaluation Agency: EPA

Evaluation Start Date: 20220115
Evaluation Type Description: NON-FINANCIAL RECORD REVIEW
Violation Short Description: Generators - Manifest
Return to Compliance Date: 20221019
Evaluation Agency: EPA

Evaluation Start Date: 20220115
Evaluation Type Description: NON-FINANCIAL RECORD REVIEW
Violation Short Description: Generators - General
Return to Compliance Date: 20221019
Evaluation Agency: EPA

Handler Summary

Importer Activity: No
Mixed Waste Generator: No
Transporter Activity: No
Transfer Facility: No
Onsite Burner Exemption: No
Furnace Exemption: No
Underground Injection Activity: No
Commercial TSD: No
Used Oil Transporter: No
Used Oil Transfer Facility: No
Used Oil Processor: No
Used Oil Refiner: No

Used Oil Burner: No
Used Oil Market Burner: No
Used Oil Spec Marketer: No

Hazardous Waste Handler Details

Sequence No: 2
Receive Date: 20220225
Handler Name: UPS - SOUTHEAST BAY
Federal Waste Generator Code: 2
Generator Code Description: Small Quantity Generator
Source Type: Notification

Waste Code Details

Hazardous Waste Code: 352
Waste Code Description: Other organic solids

Hazardous Waste Code: D002
Waste Code Description: CORROSIVE WASTE

Hazardous Waste Code: D007
Waste Code Description: CHROMIUM

Hazardous Waste Code: 331
Waste Code Description: Off-specification, aged, or surplus organics

Hazardous Waste Code: U080
Waste Code Description: METHANE, DICHLORO- (OR) METHYLENE CHLORIDE

Hazardous Waste Code: 141
Waste Code Description: Off-specification, aged, or surplus inorganics

Hazardous Waste Code: D001
Waste Code Description: IGNITABLE WASTE

Hazardous Waste Code: D027
Waste Code Description: 1,4-DICHLOROBENZENE

Hazardous Waste Code: U154
Waste Code Description: METHANOL (I) (OR) METHYL ALCOHOL (I)

Hazardous Waste Code: D018
Waste Code Description: BENZENE

Hazardous Waste Code: U003
Waste Code Description: ACETONITRILE (I,T)

Hazardous Waste Code: D022
Waste Code Description: CHLOROFORM

Hazardous Waste Code: U002
Waste Code Description: 2-PROPANONE (I) (OR) ACETONE (I)

Hazardous Waste Code: 343
Waste Code Description: Unspecified organic liquid mixture

Hazardous Waste Code: U213
Waste Code Description: FURAN, TETRAHYDRO-(I) (OR) TETRAHYDROFURAN (I)

Hazardous Waste Code: U044
Waste Code Description: CHLOROFORM (OR) METHANE, TRICHLORO-

Hazardous Waste Code: D003
Waste Code Description: REACTIVE WASTE

Hazardous Waste Code: D035

Waste Code Description: METHYL ETHYL KETONE

Hazardous Waste Handler Details

Sequence No: 1
Receive Date: 20210319
Handler Name: UPS FREMONT
Federal Waste Generator Code: 1
Generator Code Description: Large Quantity Generator
Source Type: Notification

Waste Code Details

Hazardous Waste Code: 331
Waste Code Description: Off-specification, aged, or surplus organics

Hazardous Waste Code: U080
Waste Code Description: METHANE, DICHLORO- (OR) METHYLENE CHLORIDE

Hazardous Waste Code: D022
Waste Code Description: CHLOROFORM

Hazardous Waste Code: U002
Waste Code Description: 2-PROPANONE (I) (OR) ACETONE (I)

Hazardous Waste Code: 141
Waste Code Description: Off-specification, aged, or surplus inorganics

Hazardous Waste Code: D001
Waste Code Description: IGNITABLE WASTE

Hazardous Waste Code: D027
Waste Code Description: 1,4-DICHLOROBENZENE

Hazardous Waste Code: U154
Waste Code Description: METHANOL (I) (OR) METHYL ALCOHOL (I)

Hazardous Waste Code: D018
Waste Code Description: BENZENE

Hazardous Waste Code: U003
Waste Code Description: ACETONITRILE (I,T)

Hazardous Waste Code: 352
Waste Code Description: Other organic solids

Hazardous Waste Code: D002
Waste Code Description: CORROSIVE WASTE

Hazardous Waste Code: D007
Waste Code Description: CHROMIUM

Hazardous Waste Code: 343
Waste Code Description: Unspecified organic liquid mixture

Hazardous Waste Code: U213
Waste Code Description: FURAN, TETRAHYDRO-(I) (OR) TETRAHYDROFURAN (I)

Hazardous Waste Code: U044
Waste Code Description: CHLOROFORM (OR) METHANE, TRICHLORO-

Hazardous Waste Code: D003
Waste Code Description: REACTIVE WASTE

Hazardous Waste Code: D035
Waste Code Description: METHYL ETHYL KETONE

Map Key	Number of Records	Direction	Distance (mi/ft)	Elev/Diff (ft)	Site	DB

Owner/Operator Details

Owner/Operator Ind:	Current Operator	***Street No:***	55
Type:	Private	***Street 1:***	GLENLAKE PARKWAY, NE
Name:	UNITED PARCEL SERVICE, INC.	***Street 2:***	
Date Became Current:	20210319	***City:***	ATLANTA
Date Ended Current:		***State:***	GA
Phone:	510-246-2704	***Country:***	US
Source Type:	Notification	***Zip Code:***	30328

Owner/Operator Ind:	Current Owner	***Street No:***	55
Type:	Private	***Street 1:***	GLENLAKE PARKWAY NE
Name:	UNITED PARCEL SERVICE, INC.	***Street 2:***	
Date Became Current:	20211114	***City:***	ATLANTA
Date Ended Current:		***State:***	GA
Phone:	510-246-2704	***Country:***	US
Source Type:	Notification	***Zip Code:***	30328

Owner/Operator Ind:	Current Operator	***Street No:***	55
Type:	Private	***Street 1:***	GLENLAKE PARKWAY, NE
Name:	UNITED PARCEL SERVICE, INC.	***Street 2:***	
Date Became Current:	20211114	***City:***	ATLANTA
Date Ended Current:		***State:***	GA
Phone:	510-246-2704	***Country:***	US
Source Type:	Notification	***Zip Code:***	30328

Owner/Operator Ind:	Current Owner	***Street No:***	55
Type:	Private	***Street 1:***	GLENLAKE PARKWAY, NE
Name:	UNITED PARCEL SERVICE, INC.	***Street 2:***	
Date Became Current:	20210319	***City:***	ATLANTA
Date Ended Current:		***State:***	GA
Phone:	510-246-2704	***Country:***	US
Source Type:	Notification	***Zip Code:***	30328

Owner/Operator Ind:	Current Owner	***Street No:***	515
Type:	Private	***Street 1:***	SOUTH FLOWER STREET, 49TH FLOOR
Name:	CUSHMAN AND WAKEFIELD, FREEMONT TECHNOLOGY BUSINESS CENTER, LLC	***Street 2:***	ATTN: STANLEY LEZMAN
Date Became Current:	20211114	***City:***	LOS ANGELES
Date Ended Current:		***State:***	CA
Phone:	213-233-5700	***Country:***	US
Source Type:	Notification	***Zip Code:***	90071

Historical Handler Details

Receive Dt:	20210319
Generator Code Description:	Large Quantity Generator
Handler Name:	UPS FREMONT

482	***4 of 21***	***NNW***	***0.02 / 118.55***	***18.41 / 13***	***CA FREMONT 16 5588 Cushing Pkwy Fremont CA 94538***	***ALT FUELS***

ID:	212955	***CNG Dispenser No:***	
Fuel Type Code:	ELEC: Electric	***CNG Site Renew Src:***	
Station Phone:	888-758-4389	***CNG Tot Compr Cap:***	
Expected Date:	2023-05-16	***CNG Storage Cap:***	
BD Blends:		***CNG Fill Type Code:***	
NG PSI:		***CNG PSI:***	
Federal Agency ID:		***CNG Vehicle Class:***	
Open Date:	2022-03-27	***LNG Site Renew Src:***	
Hydrogen is Retail:		***LNG Vehicle Class:***	
Federal Agency:		***LPG Nozzle Types:***	
Facility Type:		***Hydrogen Pressures:***	
Dt Last Confirmed:	2023-06-05	***Hydrogen Standards:***	
Updated at:	2023-06-05 00:24:37 UTC	***Latitude:***	37.495492

Map Key	Number of Records	Direction	Distance (mi/ft)	Elev/Diff (ft)	Site	DB

Access Code:	public	**Longitude:**	-121.973285
Access Detail Code:			
Groups with Access Code:	TEMPORARILY UNAVAILABLE (Public)		
Groups with Access Code Fr:	TEMPORAIREMENT SUSPENDU (Public)		
Fed Agency Name:			
Hydrogen Status Link:			
E85 Other Ethanol Blends:			
NPS Unit Name:			
Cards Accepted:			
CNG Statn Sells Renewable Na:			
LNG Statn Sells Renewable Na:			
Maximum Vehicle Class:			
RD Blended With Biodiesel:			
RD Blends:			
RD Blends French:			
RD Maximum Biodiesel Level:			
Status:	Temporarily unavailable: The station is temporarily unavailable. See the "Expected Date" field for an anticipated open date.		
Owner Type Desc:			
E85 Blender Pump Desc:			
NG Fill Type Desc:			
NG Vehicle Class Desc:			
Geocode Status Desc:	The location is from a real GPS readout at the station.		
Group with Access Desc:	Temporarily unavailable. See the "Expected Date" field for an anticipated open date.(Publicly available to all customers.)		
LPG Primary Desc:			
Intersection Directions:			
Access Days Time:	24 hours daily		
Restricted Access:			

Map Key	Number of Records	Direction	Distance (mi/ft)	Elev/Diff (ft)	Site	DB
482	5 of 21	NNW	0.02 / 118.55	18.41 / 13	CA FREMONT 18 5588 Cushing Pkwy Fremont CA 94538	ALT FUELS

ID:	212957	**CNG Dispenser No:**	
Fuel Type Code:	ELEC: Electric	**CNG Site Renew Src:**	
Station Phone:	888-758-4389	**CNG Tot Compr Cap:**	
Expected Date:	2023-05-16	**CNG Storage Cap:**	
BD Blends:		**CNG Fill Type Code:**	
NG PSI:		**CNG PSI:**	
Federal Agency ID:		**CNG Vehicle Class:**	
Open Date:	2022-03-27	**LNG Site Renew Src:**	
Hydrogen is Retail:		**LNG Vehicle Class:**	
Federal Agency:		**LPG Nozzle Types:**	
Facility Type:		**Hydrogen Pressures:**	
Dt Last Confirmed:	2023-06-05	**Hydrogen Standards:**	
Updated at:	2023-06-05 00:24:37 UTC	**Latitude:**	37.495452
Access Code:	public	**Longitude:**	-121.973332
Access Detail Code:			
Groups with Access Code:	TEMPORARILY UNAVAILABLE (Public)		
Groups with Access Code Fr:	TEMPORAIREMENT SUSPENDU (Public)		
Fed Agency Name:			
Hydrogen Status Link:			
E85 Other Ethanol Blends:			
NPS Unit Name:			
Cards Accepted:			
CNG Statn Sells Renewable Na:			
LNG Statn Sells Renewable Na:			
Maximum Vehicle Class:			
RD Blended With Biodiesel:			
RD Blends:			
RD Blends French:			
RD Maximum Biodiesel Level:			
Status:	Temporarily unavailable: The station is temporarily unavailable. See the "Expected Date" field for an anticipated open date.		
Owner Type Desc:			
E85 Blender Pump Desc:			

Map Key	Number of Records	Direction	Distance (mi/ft)	Elev/Diff (ft)	Site	DB

NG Fill Type Desc:
NG Vehicle Class Desc:
Geocode Status Desc: The location is from a real GPS readout at the station.
Group with Access Desc: Temporarily unavailable. See the "Expected Date" field for an anticipated open date.(Publicly available to all customers.)
LPG Primary Desc:
Intersection Directions:
Access Days Time: 24 hours daily
Restricted Access:

---

482 ***6 of 21*** ***NNW*** ***0.02 / 118.55*** ***18.41 / 13*** ***CA FREMONT 21***
5588 Cushing Pkwy
Fremont CA 94538
ALT FUELS

ID: 212960
Fuel Type Code: ELEC: Electric
Station Phone: 888-758-4389
Expected Date: 2022-10-30
BD Blends:
NG PSI:
Federal Agency ID:
Open Date: 2022-03-27
Hydrogen is Retail:
Federal Agency:
Facility Type:
Dt Last Confirmed: 2023-06-05
Updated at: 2023-06-05 00:24:38 UTC
Access Code: public
Access Detail Code:
Groups with Access Code: TEMPORARILY UNAVAILABLE (Public)
Groups with Access Code Fr: TEMPORAIREMENT SUSPENDU (Public)
Fed Agency Name:
Hydrogen Status Link:
E85 Other Ethanol Blends:
NPS Unit Name:
Cards Accepted:
CNG Statn Sells Renewable Na:
LNG Statn Sells Renewable Na:
Maximum Vehicle Class:
RD Blended With Biodiesel:
RD Blends:
RD Blends French:
RD Maximum Biodiesel Level:
Status: Temporarily unavailable: The station is temporarily unavailable. See the "Expected Date" field for an anticipated open date.
Owner Type Desc:
E85 Blender Pump Desc:
NG Fill Type Desc:
NG Vehicle Class Desc:
Geocode Status Desc: The location is from a real GPS readout at the station.
Group with Access Desc: Temporarily unavailable. See the "Expected Date" field for an anticipated open date.(Publicly available to all customers.)
LPG Primary Desc:
Intersection Directions:
Access Days Time: 24 hours daily
Restricted Access:

CNG Dispenser No:
CNG Site Renew Src:
CNG Tot Compr Cap:
CNG Storage Cap:
CNG Fill Type Code:
CNG PSI:
CNG Vehicle Class:
LNG Site Renew Src:
LNG Vehicle Class:
LPG Nozzle Types:
Hydrogen Pressures:
Hydrogen Standards:
Latitude: 37.495359
Longitude: -121.973442

---

482 ***7 of 21*** ***NNW*** ***0.02 / 118.55*** ***18.41 / 13*** ***CA FREMONT 20***
5588 Cushing Pkwy
Fremont CA 94538
ALT FUELS

ID: 212959
Fuel Type Code: ELEC: Electric
Station Phone: 888-758-4389
Expected Date: 2022-10-30

CNG Dispenser No:
CNG Site Renew Src:
CNG Tot Compr Cap:
CNG Storage Cap:

Map Key	Number of Records	Direction	Distance (mi/ft)	Elev/Diff (ft)	Site	DB

BD Blends:
NG PSI:
Federal Agency ID:
Open Date: 2022-03-27
Hydrogen is Retail:
Federal Agency:
Facility Type:
Dt Last Confirmed: 2023-06-05
Updated at: 2023-06-05 00:24:38 UTC
Access Code: public
Access Detail Code:
Groups with Access Code: TEMPORARILY UNAVAILABLE (Public)
Groups with Access Code Fr: TEMPORAIREMENT SUSPENDU (Public)
Fed Agency Name:
Hydrogen Status Link:
E85 Other Ethanol Blends:
NPS Unit Name:
Cards Accepted:
CNG Statn Sells Renewable Na:
LNG Statn Sells Renewable Na:
Maximum Vehicle Class:
RD Blended With Biodiesel:
RD Blends:
RD Blends French:
RD Maximum Biodiesel Level:
Status: Temporarily unavailable: The station is temporarily unavailable. See the "Expected Date" field for an anticipated open date.
Owner Type Desc:
E85 Blender Pump Desc:
NG Fill Type Desc:
NG Vehicle Class Desc:
Geocode Status Desc: The location is from a real GPS readout at the station.
Group with Access Desc: Temporarily unavailable. See the "Expected Date" field for an anticipated open date.(Publicly available to all customers.)
LPG Primary Desc:
Intersection Directions:
Access Days Time: 24 hours daily
Restricted Access:
CNG Fill Type Code:
CNG PSI:
CNG Vehicle Class:
LNG Site Renew Src:
LNG Vehicle Class:
LPG Nozzle Types:
Hydrogen Pressures:
Hydrogen Standards:
Latitude: 37.495379
Longitude: -121.973417

Map Key	Number of Records	Direction	Distance (mi/ft)	Elev/Diff (ft)	Site	DB
482	8 of 21	NNW	0.02 / 118.55	18.41 / 13	CA FREMONT 19 5588 Cushing Pkwy Fremont CA 94538	ALT FUELS

ID: 212958
Fuel Type Code: ELEC: Electric
Station Phone: 888-758-4389
Expected Date: 2022-10-30
BD Blends:
NG PSI:
Federal Agency ID:
Open Date: 2022-03-27
Hydrogen is Retail:
Federal Agency:
Facility Type:
Dt Last Confirmed: 2023-06-05
Updated at: 2023-06-05 00:24:38 UTC
Access Code: public
Access Detail Code:
Groups with Access Code: TEMPORARILY UNAVAILABLE (Public)
Groups with Access Code Fr: TEMPORAIREMENT SUSPENDU (Public)
Fed Agency Name:
Hydrogen Status Link:
E85 Other Ethanol Blends:
NPS Unit Name:
Cards Accepted:
CNG Statn Sells Renewable Na:
LNG Statn Sells Renewable Na:
CNG Dispenser No:
CNG Site Renew Src:
CNG Tot Compr Cap:
CNG Storage Cap:
CNG Fill Type Code:
CNG PSI:
CNG Vehicle Class:
LNG Site Renew Src:
LNG Vehicle Class:
LPG Nozzle Types:
Hydrogen Pressures:
Hydrogen Standards:
Latitude: 37.495399
Longitude: -121.9734

Map Key	Number of Records	Direction	Distance (mi/ft)	Elev/Diff (ft)	Site	DB

Maximum Vehicle Class:
RD Blended With Biodiesel:
RD Blends:
RD Blends French:
RD Maximum Biodiesel Level:
Status: Temporarily unavailable: The station is temporarily unavailable. See the "Expected Date" field for an anticipated open date.
Owner Type Desc:
E85 Blender Pump Desc:
NG Fill Type Desc:
NG Vehicle Class Desc:
Geocode Status Desc: The location is from a real GPS readout at the station.
Group with Access Desc: Temporarily unavailable. See the "Expected Date" field for an anticipated open date.(Publicly available to all customers.)
LPG Primary Desc:
Intersection Directions:
Access Days Time: 24 hours daily
Restricted Access:

482	9 of 21	NNW	0.02 / 118.55	18.41 / 13	CA FREMONT 22 5588 Cushing Pkwy Fremont CA 94538	ALT FUELS

ID:	212962	***CNG Dispenser No:***	
Fuel Type Code:	ELEC: Electric	***CNG Site Renew Src:***	
Station Phone:	888-758-4389	***CNG Tot Compr Cap:***	
Expected Date:	2022-10-30	***CNG Storage Cap:***	
BD Blends:		***CNG Fill Type Code:***	
NG PSI:		***CNG PSI:***	
Federal Agency ID:		***CNG Vehicle Class:***	
Open Date:	2022-03-27	***LNG Site Renew Src:***	
Hydrogen is Retail:		***LNG Vehicle Class:***	
Federal Agency:		***LPG Nozzle Types:***	
Facility Type:		***Hydrogen Pressures:***	
Dt Last Confirmed:	2023-06-05	***Hydrogen Standards:***	
Updated at:	2023-06-05 00:24:50 UTC	***Latitude:***	37.495329
Access Code:	public	***Longitude:***	-121.973484

Access Detail Code:
Groups with Access Code: TEMPORARILY UNAVAILABLE (Public)
Groups with Access Code Fr: TEMPORAIREMENT SUSPENDU (Public)
Fed Agency Name:
Hydrogen Status Link:
E85 Other Ethanol Blends:
NPS Unit Name:
Cards Accepted:
CNG Statn Sells Renewable Na:
LNG Statn Sells Renewable Na:
Maximum Vehicle Class:
RD Blended With Biodiesel:
RD Blends:
RD Blends French:
RD Maximum Biodiesel Level:
Status: Temporarily unavailable: The station is temporarily unavailable. See the "Expected Date" field for an anticipated open date.
Owner Type Desc:
E85 Blender Pump Desc:
NG Fill Type Desc:
NG Vehicle Class Desc:
Geocode Status Desc: The location is from a real GPS readout at the station.
Group with Access Desc: Temporarily unavailable. See the "Expected Date" field for an anticipated open date.(Publicly available to all customers.)
LPG Primary Desc:
Intersection Directions:
Access Days Time: 24 hours daily
Restricted Access:

Map Key	Number of Records	Direction	Distance (mi/ft)	Elev/Diff (ft)	Site	DB
482	10 of 21	NNW	0.02 / 118.55	18.41 / 13	CA FREMONT 17 5588 Cushing Pkwy Fremont CA 94538	ALT FUELS

ID:	212956	**CNG Dispenser No:**	
Fuel Type Code:	ELEC: Electric	**CNG Site Renew Src:**	
Station Phone:	888-758-4389	**CNG Tot Compr Cap:**	
Expected Date:	2023-05-16	**CNG Storage Cap:**	
BD Blends:		**CNG Fill Type Code:**	
NG PSI:		**CNG PSI:**	
Federal Agency ID:		**CNG Vehicle Class:**	
Open Date:	2022-03-27	**LNG Site Renew Src:**	
Hydrogen is Retail:		**LNG Vehicle Class:**	
Federal Agency:		**LPG Nozzle Types:**	
Facility Type:		**Hydrogen Pressures:**	
Dt Last Confirmed:	2023-06-05	**Hydrogen Standards:**	
Updated at:	2023-06-05 00:24:37 UTC	**Latitude:**	37.495426
Access Code:	public	**Longitude:**	-121.973378
Access Detail Code:			
Groups with Access Code:	TEMPORARILY UNAVAILABLE (Public)		
Groups with Access Code Fr:	TEMPORAIREMENT SUSPENDU (Public)		
Fed Agency Name:			
Hydrogen Status Link:			
E85 Other Ethanol Blends:			
NPS Unit Name:			
Cards Accepted:			
CNG Statn Sells Renewable Na:			
LNG Statn Sells Renewable Na:			
Maximum Vehicle Class:			
RD Blended With Biodiesel:			
RD Blends:			
RD Blends French:			
RD Maximum Biodiesel Level:			
Status:	Temporarily unavailable: The station is temporarily unavailable. See the "Expected Date" field for an anticipated open date.		
Owner Type Desc:			
E85 Blender Pump Desc:			
NG Fill Type Desc:			
NG Vehicle Class Desc:			
Geocode Status Desc:	The location is from a real GPS readout at the station.		
Group with Access Desc:	Temporarily unavailable. See the "Expected Date" field for an anticipated open date.(Publicly available to all customers.)		
LPG Primary Desc:			
Intersection Directions:			
Access Days Time:	24 hours daily		
Restricted Access:			

Map Key	Number of Records	Direction	Distance (mi/ft)	Elev/Diff (ft)	Site	DB
482	11 of 21	NNW	0.02 / 118.55	18.41 / 13	CA FREMONT 15 5588 Cushing Pkwy Fremont CA 94538	ALT FUELS

ID:	222204	**CNG Dispenser No:**	
Fuel Type Code:	ELEC: Electric	**CNG Site Renew Src:**	
Station Phone:	888-758-4389	**CNG Tot Compr Cap:**	
Expected Date:	2023-03-02	**CNG Storage Cap:**	
BD Blends:		**CNG Fill Type Code:**	
NG PSI:		**CNG PSI:**	
Federal Agency ID:		**CNG Vehicle Class:**	
Open Date:	2022-06-30	**LNG Site Renew Src:**	
Hydrogen is Retail:		**LNG Vehicle Class:**	
Federal Agency:		**LPG Nozzle Types:**	
Facility Type:		**Hydrogen Pressures:**	
Dt Last Confirmed:	2023-06-05	**Hydrogen Standards:**	
Updated at:	2023-06-05 00:24:37 UTC	**Latitude:**	37.495559
Access Code:	public	**Longitude:**	-121.973213
Access Detail Code:			

Map Key	Number of Records	Direction	Distance (mi/ft)	Elev/Diff (ft)	Site	DB

Groups with Access Code:	TEMPORARILY UNAVAILABLE (Public)
Groups with Access Code Fr:	TEMPORAIREMENT SUSPENDU (Public)
Fed Agency Name:	
Hydrogen Status Link:	
E85 Other Ethanol Blends:	
NPS Unit Name:	
Cards Accepted:	
CNG Statn Sells Renewable Na:	
LNG Statn Sells Renewable Na:	
Maximum Vehicle Class:	
RD Blended With Biodiesel:	
RD Blends:	
RD Blends French:	
RD Maximum Biodiesel Level:	
Status:	Temporarily unavailable: The station is temporarily unavailable. See the "Expected Date" field for an anticipated open date.
Owner Type Desc:	
E85 Blender Pump Desc:	
NG Fill Type Desc:	
NG Vehicle Class Desc:	
Geocode Status Desc:	The location is from a real GPS readout at the station.
Group with Access Desc:	Temporarily unavailable. See the "Expected Date" field for an anticipated open date.(Publicly available to all customers.)
LPG Primary Desc:	
Intersection Directions:	
Access Days Time:	24 hours daily
Restricted Access:	

Map Key	Number of Records	Direction	Distance (mi/ft)	Elev/Diff (ft)	Site	DB
482	12 of 21	NNW	0.02 / 118.55	18.41 / 13	CA FREMONT 13 5588 Cushing Pkwy Fremont CA 94538	ALT FUELS

ID:	251765	**CNG Dispenser No:**	
Fuel Type Code:	ELEC: Electric	**CNG Site Renew Src:**	
Station Phone:	888-758-4389	**CNG Tot Compr Cap:**	
Expected Date:	2023-03-12	**CNG Storage Cap:**	
BD Blends:		**CNG Fill Type Code:**	
NG PSI:		**CNG PSI:**	
Federal Agency ID:		**CNG Vehicle Class:**	
Open Date:	2023-01-25	**LNG Site Renew Src:**	
Hydrogen is Retail:		**LNG Vehicle Class:**	
Federal Agency:		**LPG Nozzle Types:**	
Facility Type:		**Hydrogen Pressures:**	
Dt Last Confirmed:	2023-06-05	**Hydrogen Standards:**	
Updated at:	2023-06-05 00:24:30 UTC	**Latitude:**	37.495625
Access Code:	public	**Longitude:**	-121.97314
Access Detail Code:			
Groups with Access Code:	TEMPORARILY UNAVAILABLE (Public)		
Groups with Access Code Fr:	TEMPORAIREMENT SUSPENDU (Public)		
Fed Agency Name:			
Hydrogen Status Link:			
E85 Other Ethanol Blends:			
NPS Unit Name:			
Cards Accepted:			
CNG Statn Sells Renewable Na:			
LNG Statn Sells Renewable Na:			
Maximum Vehicle Class:			
RD Blended With Biodiesel:			
RD Blends:			
RD Blends French:			
RD Maximum Biodiesel Level:			
Status:	Temporarily unavailable: The station is temporarily unavailable. See the "Expected Date" field for an anticipated open date.		
Owner Type Desc:			
E85 Blender Pump Desc:			
NG Fill Type Desc:			
NG Vehicle Class Desc:			

Map Key	Number of Records	Direction	Distance (mi/ft)	Elev/Diff (ft)	Site	DB

Geocode Status Desc: The location is from a real GPS readout at the station.
Group with Access Desc: Temporarily unavailable. See the "Expected Date" field for an anticipated open date.(Publicly available to all customers.)
LPG Primary Desc:
Intersection Directions:
Access Days Time: 24 hours daily
Restricted Access:

---

482 | 13 of 21 | NNW | 0.02 / 118.55 | 18.41 / 13 | CA FREMONT 11, 5588 Cushing Pkwy, Fremont CA 94538 | ALT FUELS

ID: 251766
Fuel Type Code: ELEC: Electric
Station Phone: 888-758-4389
Expected Date: 2023-05-23
BD Blends:
NG PSI:
Federal Agency ID:
Open Date: 2023-01-25
Hydrogen is Retail:
Federal Agency:
Facility Type:
Dt Last Confirmed: 2023-06-05
Updated at: 2023-06-05 00:24:30 UTC
Access Code: public
Access Detail Code:
Groups with Access Code: TEMPORARILY UNAVAILABLE (Public)
Groups with Access Code Fr: TEMPORAIREMENT SUSPENDU (Public)
Fed Agency Name:
Hydrogen Status Link:
E85 Other Ethanol Blends:
NPS Unit Name:
Cards Accepted:
CNG Statn Sells Renewable Na:
LNG Statn Sells Renewable Na:
Maximum Vehicle Class:
RD Blended With Biodiesel:
RD Blends:
RD Blends French:
RD Maximum Biodiesel Level:
Status: Temporarily unavailable: The station is temporarily unavailable. See the "Expected Date" field for an anticipated open date.
Owner Type Desc:
E85 Blender Pump Desc:
NG Fill Type Desc:
NG Vehicle Class Desc:
Geocode Status Desc: The location is from a real GPS readout at the station.
Group with Access Desc: Temporarily unavailable. See the "Expected Date" field for an anticipated open date.(Publicly available to all customers.)
LPG Primary Desc:
Intersection Directions:
Access Days Time: 24 hours daily
Restricted Access:

CNG Dispenser No:
CNG Site Renew Src:
CNG Tot Compr Cap:
CNG Storage Cap:
CNG Fill Type Code:
CNG PSI:
CNG Vehicle Class:
LNG Site Renew Src:
LNG Vehicle Class:
LPG Nozzle Types:
Hydrogen Pressures:
Hydrogen Standards:
Latitude: 37.495891
Longitude: -121.97282

---

482 | 14 of 21 | NNW | 0.02 / 118.55 | 18.41 / 13 | CA FREMONT 8, 5588 Cushing Pkwy, Fremont CA 94538 | ALT FUELS

ID: 251770
Fuel Type Code: ELEC: Electric
Station Phone: 888-758-4389
Expected Date:
BD Blends:
NG PSI:

CNG Dispenser No:
CNG Site Renew Src:
CNG Tot Compr Cap:
CNG Storage Cap:
CNG Fill Type Code:
CNG PSI:

Map Key	Number of Records	Direction	Distance (mi/ft)	Elev/Diff (ft)	Site	DB

Federal Agency ID:		**CNG Vehicle Class:**	
Open Date:	2023-01-25	**LNG Site Renew Src:**	
Hydrogen is Retail:		**LNG Vehicle Class:**	
Federal Agency:		**LPG Nozzle Types:**	
Facility Type:		**Hydrogen Pressures:**	
Dt Last Confirmed:	2023-06-05	**Hydrogen Standards:**	
Updated at:	2023-06-05 00:24:37 UTC	**Latitude:**	37.495515
Access Code:	public	**Longitude:**	-121.973235
Access Detail Code:			
Groups with Access Code:	Public		
Groups with Access Code Fr:	Public		
Fed Agency Name:			
Hydrogen Status Link:			
E85 Other Ethanol Blends:			
NPS Unit Name:			
Cards Accepted:			
CNG Statn Sells Renewable Na:			
LNG Statn Sells Renewable Na:			
Maximum Vehicle Class:			
RD Blended With Biodiesel:			
RD Blends:			
RD Blends French:			
RD Maximum Biodiesel Level:			
Status:	Open: The station is open.		
Owner Type Desc:			
E85 Blender Pump Desc:			
NG Fill Type Desc:			
NG Vehicle Class Desc:			
Geocode Status Desc:	The location is from a real GPS readout at the station.		
Group with Access Desc:	Publicly available to all customers.		
LPG Primary Desc:			
Intersection Directions:			
Access Days Time:	24 hours daily		
Restricted Access:			

482	15 of 21	NNW	0.02 / 118.55	18.41 / 13	**CA FREMONT 1** **5588 Cushing Pkwy** **Fremont CA 94538**	ALT FUELS

ID:	251769	**CNG Dispenser No:**	
Fuel Type Code:	ELEC: Electric	**CNG Site Renew Src:**	
Station Phone:	888-758-4389	**CNG Tot Compr Cap:**	
Expected Date:		**CNG Storage Cap:**	
BD Blends:		**CNG Fill Type Code:**	
NG PSI:		**CNG PSI:**	
Federal Agency ID:		**CNG Vehicle Class:**	
Open Date:	2023-01-25	**LNG Site Renew Src:**	
Hydrogen is Retail:		**LNG Vehicle Class:**	
Federal Agency:		**LPG Nozzle Types:**	
Facility Type:		**Hydrogen Pressures:**	
Dt Last Confirmed:	2023-06-05	**Hydrogen Standards:**	
Updated at:	2023-06-05 00:24:36 UTC	**Latitude:**	37.496509
Access Code:	public	**Longitude:**	-121.972942
Access Detail Code:			
Groups with Access Code:	Public		
Groups with Access Code Fr:	Public		
Fed Agency Name:			
Hydrogen Status Link:			
E85 Other Ethanol Blends:			
NPS Unit Name:			
Cards Accepted:			
CNG Statn Sells Renewable Na:			
LNG Statn Sells Renewable Na:			
Maximum Vehicle Class:			
RD Blended With Biodiesel:			
RD Blends:			
RD Blends French:			

Map Key	Number of Records	Direction	Distance (mi/ft)	Elev/Diff (ft)	Site	DB

RD Maximum Biodiesel Level:
Status: Open: The station is open.
Owner Type Desc:
E85 Blender Pump Desc:
NG Fill Type Desc:
NG Vehicle Class Desc:
Geocode Status Desc: The location is from a real GPS readout at the station.
Group with Access Desc: Publicly available to all customers.
LPG Primary Desc:
Intersection Directions:
Access Days Time: 24 hours daily
Restricted Access:

---

482 | 16 of 21 | NNW | 0.02 / 118.55 | 18.41 / 13 | CA FREMONT 7, 5588 Cushing Pkwy, Fremont CA 94538 | ALT FUELS

ID: 251997
Fuel Type Code: ELEC: Electric
Station Phone: 888-758-4389
Expected Date: 2023-02-23
BD Blends:
NG PSI:
Federal Agency ID:
Open Date: 2023-01-25
Hydrogen is Retail:
Federal Agency:
Facility Type:
Dt Last Confirmed: 2023-06-05
Updated at: 2023-06-05 00:46:57 UTC
Access Code: public
Access Detail Code:
Groups with Access Code: TEMPORARILY UNAVAILABLE (Public)
Groups with Access Code Fr: TEMPORAIREMENT SUSPENDU (Public)
Fed Agency Name:
Hydrogen Status Link:
E85 Other Ethanol Blends:
NPS Unit Name:
Cards Accepted:
CNG Statn Sells Renewable Na:
LNG Statn Sells Renewable Na:
Maximum Vehicle Class:
RD Blended With Biodiesel:
RD Blends:
RD Blends French:
RD Maximum Biodiesel Level:
Status: Temporarily unavailable: The station is temporarily unavailable. See the "Expected Date" field for an anticipated open date.
Owner Type Desc:
E85 Blender Pump Desc:
NG Fill Type Desc:
NG Vehicle Class Desc:
Geocode Status Desc: The location is from a real GPS readout at the station.
Group with Access Desc: Temporarily unavailable. See the "Expected Date" field for an anticipated open date.(Publicly available to all customers.)
LPG Primary Desc:
Intersection Directions:
Access Days Time: 24 hours daily
Restricted Access:

CNG Dispenser No:
CNG Site Renew Src:
CNG Tot Compr Cap:
CNG Storage Cap:
CNG Fill Type Code:
CNG PSI:
CNG Vehicle Class:
LNG Site Renew Src:
LNG Vehicle Class:
LPG Nozzle Types:
Hydrogen Pressures:
Hydrogen Standards:
Latitude: 37.495995
Longitude: -121.972946

---

482 | 17 of 21 | NNW | 0.02 / 118.55 | 18.41 / 13 | CA FREMONT 14, 5588 Cushing Pkwy, Fremont CA 94538 | ALT FUELS

ID: 251768
CNG Dispenser No:

Map Key	Number of Records	Direction	Distance (mi/ft)	Elev/Diff (ft)	Site	DB

Fuel Type Code: ELEC: Electric
Station Phone: 888-758-4389
Expected Date: 2023-05-23
BD Blends:
NG PSI:
Federal Agency ID:
Open Date: 2023-01-25
Hydrogen is Retail:
Federal Agency:
Facility Type:
Dt Last Confirmed: 2023-06-05
Updated at: 2023-06-05 00:24:36 UTC
Access Code: public
Access Detail Code:
Groups with Access Code: TEMPORARILY UNAVAILABLE (Public)
Groups with Access Code Fr: TEMPORAIREMENT SUSPENDU (Public)
Fed Agency Name:
Hydrogen Status Link:
E85 Other Ethanol Blends:
NPS Unit Name:
Cards Accepted:
CNG Statn Sells Renewable Na:
LNG Statn Sells Renewable Na:
Maximum Vehicle Class:
RD Blended With Biodiesel:
RD Blends:
RD Blends French:
RD Maximum Biodiesel Level:
Status: Temporarily unavailable: The station is temporarily unavailable. See the "Expected Date" field for an anticipated open date.
Owner Type Desc:
E85 Blender Pump Desc:
NG Fill Type Desc:
NG Vehicle Class Desc:
Geocode Status Desc: The location is from a real GPS readout at the station.
Group with Access Desc: Temporarily unavailable. See the "Expected Date" field for an anticipated open date.(Publicly available to all customers.)
LPG Primary Desc:
Intersection Directions:
Access Days Time: 24 hours daily
Restricted Access:

CNG Site Renew Src:
CNG Tot Compr Cap:
CNG Storage Cap:
CNG Fill Type Code:
CNG PSI:
CNG Vehicle Class:
LNG Site Renew Src:
LNG Vehicle Class:
LPG Nozzle Types:
Hydrogen Pressures:
Hydrogen Standards:
Latitude: 37.495719
Longitude: -121.973035

Map Key	Number of Records	Direction	Distance (mi/ft)	Elev/Diff (ft)	Site	DB
482	18 of 21	NNW	0.02 / 118.55	18.41 / 13	CA FREMONT 10 5588 Cushing Pkwy Fremont CA 94538	ALT FUELS

ID: 251767
Fuel Type Code: ELEC: Electric
Station Phone: 888-758-4389
Expected Date: 2023-04-13
BD Blends:
NG PSI:
Federal Agency ID:
Open Date: 2023-01-25
Hydrogen is Retail:
Federal Agency:
Facility Type:
Dt Last Confirmed: 2023-06-05
Updated at: 2023-06-05 00:24:31 UTC
Access Code: public
Access Detail Code:
Groups with Access Code: TEMPORARILY UNAVAILABLE (Public)
Groups with Access Code Fr: TEMPORAIREMENT SUSPENDU (Public)
Fed Agency Name:
Hydrogen Status Link:
E85 Other Ethanol Blends:
NPS Unit Name:

CNG Dispenser No:
CNG Site Renew Src:
CNG Tot Compr Cap:
CNG Storage Cap:
CNG Fill Type Code:
CNG PSI:
CNG Vehicle Class:
LNG Site Renew Src:
LNG Vehicle Class:
LPG Nozzle Types:
Hydrogen Pressures:
Hydrogen Standards:
Latitude: 37.496034
Longitude: -121.972667

Map Key	Number of Records	Direction	Distance (mi/ft)	Elev/Diff (ft)	Site	DB

Cards Accepted:
CNG Statn Sells Renewable Na:
LNG Statn Sells Renewable Na:
Maximum Vehicle Class:
RD Blended With Biodiesel:
RD Blends:
RD Blends French:
RD Maximum Biodiesel Level:
Status: Temporarily unavailable: The station is temporarily unavailable. See the "Expected Date" field for an anticipated open date.
Owner Type Desc:
E85 Blender Pump Desc:
NG Fill Type Desc:
NG Vehicle Class Desc:
Geocode Status Desc: The location is from a real GPS readout at the station.
Group with Access Desc: Temporarily unavailable. See the "Expected Date" field for an anticipated open date.(Publicly available to all customers.)
LPG Primary Desc:
Intersection Directions:
Access Days Time: 24 hours daily
Restricted Access:

482	19 of 21	NNW	0.02 / 118.55	18.41 / 13	CA FREMONT 9 5588 Cushing Pkwy Fremont CA 94538	ALT FUELS

ID: 251772
Fuel Type Code: ELEC: Electric
Station Phone: 888-758-4389
Expected Date:
BD Blends:
NG PSI:
Federal Agency ID:
Open Date: 2023-01-25
Hydrogen is Retail:
Federal Agency:
Facility Type:
Dt Last Confirmed: 2023-06-05
Updated at: 2023-06-05 00:24:37 UTC
Access Code: public
Access Detail Code:
Groups with Access Code: Public
Groups with Access Code Fr: Public
Fed Agency Name:
Hydrogen Status Link:
E85 Other Ethanol Blends:
NPS Unit Name:
Cards Accepted:
CNG Statn Sells Renewable Na:
LNG Statn Sells Renewable Na:
Maximum Vehicle Class:
RD Blended With Biodiesel:
RD Blends:
RD Blends French:
RD Maximum Biodiesel Level:
Status: Open: The station is open.
Owner Type Desc:
E85 Blender Pump Desc:
NG Fill Type Desc:
NG Vehicle Class Desc:
Geocode Status Desc: The location is from a real GPS readout at the station.
Group with Access Desc: Publicly available to all customers.
LPG Primary Desc:
Intersection Directions:
Access Days Time: 24 hours daily
Restricted Access:

CNG Dispenser No:
CNG Site Renew Src:
CNG Tot Compr Cap:
CNG Storage Cap:
CNG Fill Type Code:
CNG PSI:
CNG Vehicle Class:
LNG Site Renew Src:
LNG Vehicle Class:
LPG Nozzle Types:
Hydrogen Pressures:
Hydrogen Standards:
Latitude: 37.495982
Longitude: -121.972705

Map Key	Number of Records	Direction	Distance (mi/ft)	Elev/Diff (ft)	Site	DB

482 **20 of 21** **NNW** **0.02 / 118.55** **18.41 / 13** **CA FREMONT 4**
5588 Cushing Pkwy
Fremont CA 94538
ALT FUELS

ID:	251771	**CNG Dispenser No:**	
Fuel Type Code:	ELEC: Electric	**CNG Site Renew Src:**	
Station Phone:	888-758-4389	**CNG Tot Compr Cap:**	
Expected Date:	2023-05-21	**CNG Storage Cap:**	
BD Blends:		**CNG Fill Type Code:**	
NG PSI:		**CNG PSI:**	
Federal Agency ID:		**CNG Vehicle Class:**	
Open Date:	2023-01-25	**LNG Site Renew Src:**	
Hydrogen is Retail:		**LNG Vehicle Class:**	
Federal Agency:		**LPG Nozzle Types:**	
Facility Type:		**Hydrogen Pressures:**	
Dt Last Confirmed:	2023-06-05	**Hydrogen Standards:**	
Updated at:	2023-06-05 00:24:37 UTC	**Latitude:**	37.496786
Access Code:	public	**Longitude:**	-121.972438
Access Detail Code:			
Groups with Access Code:	TEMPORARILY UNAVAILABLE (Public)		
Groups with Access Code Fr:	TEMPORAIREMENT SUSPENDU (Public)		
Fed Agency Name:			
Hydrogen Status Link:			
E85 Other Ethanol Blends:			
NPS Unit Name:			
Cards Accepted:			
CNG Statn Sells Renewable Na:			
LNG Statn Sells Renewable Na:			
Maximum Vehicle Class:			
RD Blended With Biodiesel:			
RD Blends:			
RD Blends French:			
RD Maximum Biodiesel Level:			
Status:	Temporarily unavailable: The station is temporarily unavailable. See the "Expected Date" field for an anticipated open date.		
Owner Type Desc:			
E85 Blender Pump Desc:			
NG Fill Type Desc:			
NG Vehicle Class Desc:			
Geocode Status Desc:	The location is from a real GPS readout at the station.		
Group with Access Desc:	Temporarily unavailable. See the "Expected Date" field for an anticipated open date.(Publicly available to all customers.)		
LPG Primary Desc:			
Intersection Directions:			
Access Days Time:	24 hours daily		
Restricted Access:			

482 **21 of 21** **NNW** **0.02 / 118.55** **18.41 / 13** **CA FREMONT 12**
5588 Cushing Pkwy
Fremont CA 94538
ALT FUELS

ID:	251773	**CNG Dispenser No:**	
Fuel Type Code:	ELEC: Electric	**CNG Site Renew Src:**	
Station Phone:	888-758-4389	**CNG Tot Compr Cap:**	
Expected Date:	2023-03-03	**CNG Storage Cap:**	
BD Blends:		**CNG Fill Type Code:**	
NG PSI:		**CNG PSI:**	
Federal Agency ID:		**CNG Vehicle Class:**	
Open Date:	2023-01-25	**LNG Site Renew Src:**	
Hydrogen is Retail:		**LNG Vehicle Class:**	
Federal Agency:		**LPG Nozzle Types:**	
Facility Type:		**Hydrogen Pressures:**	
Dt Last Confirmed:	2023-06-05	**Hydrogen Standards:**	
Updated at:	2023-06-05 00:25:10 UTC	**Latitude:**	37.495924
Access Code:	public	**Longitude:**	-121.972772

Map Key	Number of Records	Direction	Distance (mi/ft)	Elev/Diff (ft)	Site	DB

Access Detail Code:
Groups with Access Code: TEMPORARILY UNAVAILABLE (Public)
Groups with Access Code Fr: TEMPORAIREMENT SUSPENDU (Public)
Fed Agency Name:
Hydrogen Status Link:
E85 Other Ethanol Blends:
NPS Unit Name:
Cards Accepted:
CNG Statn Sells Renewable Na:
LNG Statn Sells Renewable Na:
Maximum Vehicle Class:
RD Blended With Biodiesel:
RD Blends:
RD Blends French:
RD Maximum Biodiesel Level:
Status: Temporarily unavailable: The station is temporarily unavailable. See the "Expected Date" field for an anticipated open date.
Owner Type Desc:
E85 Blender Pump Desc:
NG Fill Type Desc:
NG Vehicle Class Desc:
Geocode Status Desc: The location is from a real GPS readout at the station.
Group with Access Desc: Temporarily unavailable. See the "Expected Date" field for an anticipated open date.(Publicly available to all customers.)
LPG Primary Desc:
Intersection Directions:
Access Days Time: 24 hours daily
Restricted Access:

Map Key	Number of Records	Direction	Distance (mi/ft)	Elev/Diff (ft)	Site	DB
483	1 of 2	NNW	0.10 / 522.21	18.71 / 13	CA FREMONT 6 44353 Nobel Dr Fremont CA 94538	ALT FUELS

ID: 207878
Fuel Type Code: ELEC: Electric
Station Phone: 888-758-4389
Expected Date: 2022-09-09
BD Blends:
NG PSI:
Federal Agency ID:
Open Date: 2022-03-10
Hydrogen is Retail:
Federal Agency:
Facility Type:
Dt Last Confirmed: 2023-06-05
Updated at: 2023-06-05 00:24:17 UTC
Access Code: public
CNG Dispenser No:
CNG Site Renew Src:
CNG Tot Compr Cap:
CNG Storage Cap:
CNG Fill Type Code:
CNG PSI:
CNG Vehicle Class:
LNG Site Renew Src:
LNG Vehicle Class:
LPG Nozzle Types:
Hydrogen Pressures:
Hydrogen Standards:
Latitude: 37.49475
Longitude: -121.974286
Access Detail Code:
Groups with Access Code: TEMPORARILY UNAVAILABLE (Public)
Groups with Access Code Fr: TEMPORAIREMENT SUSPENDU (Public)
Fed Agency Name:
Hydrogen Status Link:
E85 Other Ethanol Blends:
NPS Unit Name:
Cards Accepted:
CNG Statn Sells Renewable Na:
LNG Statn Sells Renewable Na:
Maximum Vehicle Class:
RD Blended With Biodiesel:
RD Blends:
RD Blends French:
RD Maximum Biodiesel Level:
Status: Temporarily unavailable: The station is temporarily unavailable. See the "Expected Date" field for an anticipated open date.
Owner Type Desc:
E85 Blender Pump Desc:
NG Fill Type Desc:

Map Key	Number of Records	Direction	Distance (mi/ft)	Elev/Diff (ft)	Site	DB

NG Vehicle Class Desc:
Geocode Status Desc: The location is from a real GPS readout at the station.
Group with Access Desc: Temporarily unavailable. See the "Expected Date" field for an anticipated open date.(Publicly available to all customers.)
LPG Primary Desc:
Intersection Directions:
Access Days Time: 24 hours daily
Restricted Access:

---

483 | **2 of 2** | **NNW** | **0.10 / 522.21** | **18.71 / 13** | **CA FREMONT 23**
44353 Nobel Dr
Fremont CA 94538
ALT FUELS

ID: 212961
Fuel Type Code: ELEC: Electric
Station Phone: 888-758-4389
Expected Date: 2023-05-29
BD Blends:
NG PSI:
Federal Agency ID:
Open Date: 2022-03-27
Hydrogen is Retail:
Federal Agency:
Facility Type:
Dt Last Confirmed: 2023-06-05
Updated at: 2023-06-05 00:24:46 UTC
Access Code: public
Access Detail Code:
Groups with Access Code: TEMPORARILY UNAVAILABLE (Public)
Groups with Access Code Fr: TEMPORAIREMENT SUSPENDU (Public)
Fed Agency Name:
Hydrogen Status Link:
E85 Other Ethanol Blends:
NPS Unit Name:
Cards Accepted:
CNG Statn Sells Renewable Na:
LNG Statn Sells Renewable Na:
Maximum Vehicle Class:
RD Blended With Biodiesel:
RD Blends:
RD Blends French:
RD Maximum Biodiesel Level:
Status: Temporarily unavailable: The station is temporarily unavailable. See the "Expected Date" field for an anticipated open date.
Owner Type Desc:
E85 Blender Pump Desc:
NG Fill Type Desc:
NG Vehicle Class Desc:
Geocode Status Desc: The location is from a real GPS readout at the station.
Group with Access Desc: Temporarily unavailable. See the "Expected Date" field for an anticipated open date.(Publicly available to all customers.)
LPG Primary Desc:
Intersection Directions:
Access Days Time: 24 hours daily
Restricted Access:

CNG Dispenser No:
CNG Site Renew Src:
CNG Tot Compr Cap:
CNG Storage Cap:
CNG Fill Type Code:
CNG PSI:
CNG Vehicle Class:
LNG Site Renew Src:
LNG Vehicle Class:
LPG Nozzle Types:
Hydrogen Pressures:
Hydrogen Standards:
Latitude: 37.49485
Longitude: -121.974381

---

484 | **1 of 1** | **NNE** | **0.49 / 2,594.32** | **18.10 / 13** | **OHMIUM INTERNATIONAL INC**
45277 FREMONT BLVD STE 8
FREMONT CA 94538
RCRA TSD

EPA Handler ID: CAR000353649
Gen Status Universe: Small Quantity Generator
Contact Name: CHOCK KARUPPAIAH
Contact Address: 45277 FREMONT BLVD , STE 8 , FREMONT , CA, 94538 , US
Contact Phone No and Ext: 775-431-6687

Contact Email:	CHOCK.KARUPPAIAH@OHMIUM.COM
Contact Country:	US
Land Type:	Private
County Name:	ALAMEDA
EPA Region:	09
Receive Date:	20230419
Location Latitude:	
Location Longitude:	

Violation/Evaluation Summary

Note:	NO RECORDS: As of Apr 2023, there are no Compliance Monitoring and Enforcement (violation) records associated with this facility (EPA ID).

Handler Summary

Importer Activity:	No
Mixed Waste Generator:	No
Transporter Activity:	No
Transfer Facility:	No
Onsite Burner Exemption:	No
Smelting, Melting and Refining:	No
Underground Injection Control:	No
Commercial TSD:	No
Used Oil Transporter:	No
Used Oil Transfer Facility:	No
Used Oil Processor:	No
Used Oil Refiner:	No
Used Oil Burner:	No
Used Oil Market Burner:	No
Used Oil Spec Marketer:	No

Hazardous Waste Handler Details

Sequence No:	1
Receive Date:	20230419
Handler Name:	OHMIUM INTERNATIONAL INC
Federal Waste Generator Code:	2
Generator Code Description:	Small Quantity Generator
Source Type:	Notification

Waste Code Details

Hazardous Waste Code:	131
Waste Code Description:	Aqueous solution (2 < pH < 12.5) containing reactive anions (azide, bromate, chlorate, cyanide, fluoride, hypochlorite, nitrite, perchlorate, and sulfide anions)
Hazardous Waste Code:	134
Waste Code Description:	Aqueous solution with <10% total organic residues
Hazardous Waste Code:	D003
Waste Code Description:	REACTIVE WASTE
Hazardous Waste Code:	211
Waste Code Description:	Halogenated solvents (chloroform, methyl chloride, perchloroethylene, etc.)
Hazardous Waste Code:	D001
Waste Code Description:	IGNITABLE WASTE
Hazardous Waste Code:	213
Waste Code Description:	Hydrocarbon solvents (benzene, hexane, Stoddard, etc.)
Hazardous Waste Code:	181
Waste Code Description:	Other inorganic solid waste

Hazardous Waste Code: 272
Waste Code Description: Polymeric resin waste

Hazardous Waste Code: D002
Waste Code Description: CORROSIVE WASTE

Hazardous Waste Code: F005
Waste Code Description: THE FOLLOWING SPENT NONHALOGENATED SOLVENTS: TOLUENE, METHYL ETHYL KETONE, CARBON DISULFIDE, ISOBUTANOL, PYRIDINE, BENZENE, 2-ETHOXYETHANOL, AND 2-NITROPROPANE; ALL SPENT SOLVENT MIXTURES/BLENDS CONTAINING, BEFORE USE, A TOTAL OF TEN PERCENT OR MORE (BY VOLUME) OF ONE OR MORE OF THE ABOVE NONHALOGENATED SOLVENTS OR THOSE SOLVENTS LISTED IN F001, F002, OR F004; AND STILL BOTTOMS FROM THE RECOVERY OF THESE SPENT SOLVENTS AND SPENT SOLVENT MIXTURES.

Owner/Operator Details

Owner/Operator Ind:	Current Owner	**Street No:**	
Type:	Private	**Street 1:**	45277 FREMONT BLVD
Name:	CHOCK KARUPPAIAH	**Street 2:**	STE 8
Date Became Current:	20210901	**City:**	FREMONT
Date Ended Current:		**State:**	CA
Phone:	775-431-6687	**Country:**	US
Source Type:	Notification	**Zip Code:**	94538

Owner/Operator Ind:	Current Operator	**Street No:**	
Type:	Private	**Street 1:**	45277 FREMONT BLVD
Name:	CHOCK KARUPPAIAH	**Street 2:**	STE 8
Date Became Current:	20210901	**City:**	FREMONT
Date Ended Current:		**State:**	CA
Phone:	775-431-6687	**Country:**	US
Source Type:	Notification	**Zip Code:**	94538

Map Key	Number of Records	Direction	Distance (mi/ft)	Elev/Diff (ft)	Site	DB
485	1 of 3	SSW	0.01 / 30.06	8.71 / 3	SANTA CLARA LDFL DSPL GROUNDS 5410 LAFAYETTE ST SANTA CLARA CA 95050	CERCLIS

Site ID:	0902063	**RNPL Status Code:**	N
Site EPA ID:	CAD980816524	**NPL Status:**	Not on the NPL
Site Street Address 2:		**RFED Facility Code:**	N
Site County Name:	SANTA CLARA	**RFED Facility Desc:**	Not a Federal Facility
Site FIPS Code:	06085	**USGS Hydro Unit No.:**	18050003
Region Code:	09	**Site Cong. Dist. Code:**	12
Site SMSA No.:	7400	**ROT Desc:**	Unknown
Site Prim. Latitude:	37D24M55S	**FR NPL Update No.:**	
Site Prim. Longitude:	122D58M15S	**RFRA Code:**	
Lat Long Source:			

RNON NPL Status Desc: NFRAP-Site does not qualify for the NPL based on existing information

CERCLIS Assess History

OU ID:	00	**RALT Short Name:**	
Act Code ID:		**Act Start Date:**	
RAT Code:		**Act Complete Date:**	
RAT Short Name:		**AGT Order No.:**	0
RAT Name:		**SH OU:**	
RAT Hist. Only Flag:		**SH Code:**	
RAT NSI Indicator:		**SH Seq:**	
RAT Level:		**SH Start Date:**	
RAT DEF OU:		**SH Complete Date:**	
RFBS Code:		**SH Lead:**	
SPA Code:			
RAT Def:			

Site Desc: No description available
.

Site Alias: No alias data available

CERCLIS Assess History

OU ID:	00	**RALT Short Name:**	EPA Fund
Act Code ID:	001	**Act Start Date:**	
RAT Code:	DS	**Act Complete Date:**	11/1/1979 00:00:00
RAT Short Name:	DISCVRY	**AGT Order No.:**	10
RAT Name:	DISCOVERY	**SH OU:**	
RAT Hist. Only Flag:		**SH Code:**	
RAT NSI Indicator:	B	**SH Seq:**	
RAT Level:	1	**SH Start Date:**	
RAT DEF OU:	00	**SH Complete Date:**	
RFBS Code:		**SH Lead:**	
SPA Code:	13		

RAT Def: The process by which a potential hazardous waste site is brought to the attention of the EPA. The process can occur through the use of several mechanisms such as a phone call or referral by another government agency.

Site Desc:
Site Alias:

CERCLIS Assess History

OU ID:	00	**RALT Short Name:**	EPA Fund
Act Code ID:	001	**Act Start Date:**	
RAT Code:	PA	**Act Complete Date:**	4/1/1980 00:00:00
RAT Short Name:	PA	**AGT Order No.:**	130
RAT Name:	PRELIMINARY ASSESSMENT	**SH OU:**	
RAT Hist. Only Flag:		**SH Code:**	
RAT NSI Indicator:	B	**SH Seq:**	
RAT Level:	1	**SH Start Date:**	
RAT DEF OU:	00	**SH Complete Date:**	
RFBS Code:	P	**SH Lead:**	
SPA Code:	13		

RAT Def: Collection of diverse existing information about the source and nature of the site hazard. It is EPA policy to complete the preliminary assessment within one year of site discovery.

Site Desc:
Site Alias:

CERCLIS Assess History

OU ID:	00	**RALT Short Name:**	EPA Fund
Act Code ID:	001	**Act Start Date:**	
RAT Code:	SI	**Act Complete Date:**	5/11/1989 00:00:00
RAT Short Name:	SI	**AGT Order No.:**	160
RAT Name:	SITE INSPECTION	**SH OU:**	
RAT Hist. Only Flag:		**SH Code:**	
RAT NSI Indicator:	B	**SH Seq:**	
RAT Level:	1	**SH Start Date:**	
RAT DEF OU:	00	**SH Complete Date:**	
RFBS Code:	P	**SH Lead:**	
SPA Code:	13		

RAT Def: The process of collecting site data and samples to characterize the severity of the hazard for the hazard ranking score and/or enforcement support.

Site Desc:
Site Alias:

CERCLIS Assess History

OU ID:	00	**RALT Short Name:**	EPA In-House
Act Code ID:	001	**Act Start Date:**	
RAT Code:	VS	**Act Complete Date:**	5/11/1989 00:00:00
RAT Short Name:	ARCH SITE	**AGT Order No.:**	1500
RAT Name:	ARCHIVE SITE	**SH OU:**	
RAT Hist. Only Flag:		**SH Code:**	

Map Key	Number of Records	Direction	Distance (mi/ft)	Elev/Diff (ft)	Site	DB

RAT NSI Indicator:	B	**SH Seq:**	
RAT Level:	1	**SH Start Date:**	
RAT DEF OU:	00	**SH Complete Date:**	
RFBS Code:		**SH Lead:**	
SPA Code:	13		
RAT Def:	The decision is made that no further activity is planned at the site.		
Site Desc:			
Site Alias:			

---

485 **2 of 3** **SSW** **0.01 / 30.06** **8.71 / 3** **SANTA CLARA LDFL DSPL GROUNDS**
5410 LAFAYETTE ST
SANTA CLARA CA 95050
CERCLIS NFRAP

Site ID:	902063	**Site FIPS Code:**	6085
Site EPA ID:	CAD980816524	**Region Code:**	9
Site Parent ID:		**Site Cong. Dist. Code:**	12
Site County Name:	SANTA CLARA	**Federal Facility:**	
Parent Site Name:			

CERCLIS-NFRAP Assess History

OU ID:	0	**Act Start Date:**	
Act Code ID:	1	**Act Complete Date:**	11/1/1979
RAT Code:	DS	**AGT Order No.:**	10
RAT Short Name:	DISCVRY	**SH OU:**	
RAT Name:	DISCOVERY	**SH Code:**	
RAT Hist. Only Flag:		**SH Seq:**	
RAT NSI Indicator:	B	**SH Start Date:**	
RAT Level:	1	**SH Complete Date:**	
RAT DEF OU:	00	**SH Lead:**	
RFBS Code:		**SH Qual:**	
SPA Code:	13	**RAQ Act. Qual Short:**	
RALT Short Name:	EPA Fund	**RNPL Status Code:**	N
RAT Def:	The process by which a potential hazardous waste site is brought to the attention of the EPA. The process can occur through the use of several mechanisms such as a phone call or referral by another government agency.		
RNON NPL Status Desc:	NFRAP-Site does not qualify for the NPL based on existing information		

CERCLIS-NFRAP Assess History

OU ID:	0	**Act Start Date:**	
Act Code ID:	1	**Act Complete Date:**	5/11/1989
RAT Code:	VS	**AGT Order No.:**	1500
RAT Short Name:	ARCH SITE	**SH OU:**	
RAT Name:	ARCHIVE SITE	**SH Code:**	
RAT Hist. Only Flag:		**SH Seq:**	
RAT NSI Indicator:	B	**SH Start Date:**	
RAT Level:	1	**SH Complete Date:**	
RAT DEF OU:	00	**SH Lead:**	
RFBS Code:		**SH Qual:**	
SPA Code:	13	**RAQ Act. Qual Short:**	
RALT Short Name:	EPA In-House	**RNPL Status Code:**	N
RAT Def:	The decision is made that no further activity is planned at the site.		
RNON NPL Status Desc:	NFRAP-Site does not qualify for the NPL based on existing information		

CERCLIS-NFRAP Assess History

OU ID:	0	**Act Start Date:**	
Act Code ID:	1	**Act Complete Date:**	4/1/1980
RAT Code:	PA	**AGT Order No.:**	130
RAT Short Name:	PA	**SH OU:**	
RAT Name:	PRELIMINARY ASSESSMENT	**SH Code:**	
RAT Hist. Only Flag:		**SH Seq:**	
RAT NSI Indicator:	B	**SH Start Date:**	
RAT Level:	1	**SH Complete Date:**	

RAT DEF OU:	00	**SH Lead:**	
RFBS Code:	P	**SH Qual:**	
SPA Code:	13	**RAQ Act. Qual Short:**	Low priority
RALT Short Name:	EPA Fund	**RNPL Status Code:**	N
RAT Def:	Collection of diverse existing information about the source and nature of the site hazard. It is EPA policy to complete the preliminary assessment within one year of site discovery.		
RNON NPL Status Desc:	NFRAP-Site does not qualify for the NPL based on existing information		

CERCLIS-NFRAP Assess History

OU ID:	0	**Act Start Date:**	
Act Code ID:	1	**Act Complete Date:**	5/11/1989
RAT Code:	SI	**AGT Order No.:**	160
RAT Short Name:	SI	**SH OU:**	
RAT Name:	SITE INSPECTION	**SH Code:**	
RAT Hist. Only Flag:		**SH Seq:**	
RAT NSI Indicator:	B	**SH Start Date:**	
RAT Level:	1	**SH Complete Date:**	
RAT DEF OU:	00	**SH Lead:**	
RFBS Code:	P	**SH Qual:**	
SPA Code:	13	**RAQ Act. Qual Short:**	NFRAP
RALT Short Name:	EPA Fund	**RNPL Status Code:**	N
RAT Def:	The process of collecting site data and samples to characterize the severity of the hazard for the hazard ranking score and/or enforcement support.		
RNON NPL Status Desc:	NFRAP-Site does not qualify for the NPL based on existing information		

---

485 | ***3 of 3*** | ***SSW*** | ***0.01 / 30.06*** | ***8.71 / 3*** | ***SANTA CLARA LDFL DSPL GROUNDS***
5410 LAFAYETTE ST
SANTA CLARA CA 95050 | ***SEMS ARCHIVE***

Site ID:	0902063	**FIPS Code:**	06085
EPA ID:	CAD980816524	**Cong District:**	12
Superfund Alt Agmt:	No	**Region:**	09
Federal Facility:	No	**County:**	SANTA CLARA
FF Docket:	No		
NPL:	Not on the NPL		
Non NPL Status:	NFRAP-Site does not qualify for the NPL based on existing information		

Action Information

Operable Units:	00	**Qual:**	
Action Code:	DS	**SEQ:**	1
Action Name:	DISCVRY	**FF:**	N
Start Actual:	11/01/1979	**FF Docket:**	N
Finish Actual:	11/01/1979	**Region:**	09
Curr Action Lead:	EPA Perf		

Operable Units:	00	**Qual:**	L
Action Code:	PA	**SEQ:**	1
Action Name:	PA	**FF:**	N
Start Actual:		**FF Docket:**	N
Finish Actual:	04/01/1980	**Region:**	09
Curr Action Lead:	EPA Perf		

Operable Units:	00	**Qual:**	
Action Code:	VS	**SEQ:**	1
Action Name:	ARCH SITE	**FF:**	N
Start Actual:		**FF Docket:**	N
Finish Actual:	05/11/1989	**Region:**	09
Curr Action Lead:	EPA Perf In-Hse		

Operable Units:	00	**Qual:**	N
Action Code:	SI	**SEQ:**	1
Action Name:	SI	**FF:**	N
Start Actual:		**FF Docket:**	N

Map Key	Number of Records	Direction	Distance (mi/ft)	Elev/Diff (ft)	Site	DB

Finish Actual:	05/11/1989	**Region:**	09
Curr Action Lead:	EPA Perf		

486 *1 of 1* **NNW** *0.21 / 1,130.65* *15.74 / 10* **GOOCH AND HOUSEGO PALO ALTO LLC** **PFAS IND**

FREMONT CA

Status:	Active	**Fac Fips Code:**	06001
Industry:	Electronics Industry	**Fac Indian Cntry Flg:**	N
Compliance Status:	No Violation Identified	**Fac Derived Huc:**	18050003
EPA Programs:	RCRA	**Fac Derived Wbd:**	180500040702
Federal Facility:	No	**Fac Derived Cd113:**	17
Federal Agency:	-	**Fac Derived Cb2010:**	060014415031249
Fac Snc Flg:	N	**Fac Informal Count:**	0
AIR Flag:	N	**Last Informal Action:**	-
NPDES Flag:	N	**Formal Action Count:**	0
SDWIS Flag:	N	**Last Formal Action:**	-
RCRAFlag:	Y	**Fac Total Penalties:**	0
TRI Flag:	N	**Fac Penalty Count:**	-
GHG Flag:	N	**Date Last Penalty:**	-
TRI IDs:	-	**Last Penalty Amt:**	-
TRI Releases Trnsfrs:	-	**Fac Qtrs With Nc:**	0
TRI on Site Releases:	-	**Programs With Snc:**	0
TRI off Site Trnsfrs:	-	**Fac Percent Minority:**	71.741
TRI Reporter:	-	**Fac Pop Den:**	1950.24
Fac Imp Water Flg:	-	**Count:**	1
Fac Major Flag:	-	**Fac County:**	ALAMEDA
Fac Active Flag:	Y	**State Other :**	
Fac Inspection Count:	0	**Region:**	09
Date Last Inspection:	-	**Latitude:**	37.495745
Days Last Inspection:	-	**Longitude:**	-121.976207

Fac Derived Tribes:	-
AIR IDs:	-
CAA Permit Types:	-
CAA NAICS:	-
CAA SICS:	-
NPDES IDs:	-
CWA Permit Types:	-
CWA NAICS:	-
CWA SICS:	-
RCRA IDs:	CAR000251942
RCRA Permit Types:	SQG
RCRA NAICS:	334419
SDWA IDs:	-
SDWA System Types:	-
SDWA Compliance Status:	-
SDWA Snc Flag:	N
Fac Collection Meth:	ADDRESS MATCHING-HOUSE NUMBER
EJSCREEN Flag Us:	Y
EJSCREEN Report:	https://ejscreen.epa.gov/mapper/mobile/EJSCREEN_mobile.aspx?geometry=%7B%22x%22:-121.976207,%22y%22:37.495745,%22spatialReference%22:%7B%22wkid%22:4326%7D%7D&unit=9035&areatype=&areaid=&basemap=streets&distance=1
ECHO Facility Report:	https://echo.epa.gov/detailed-facility-report?fid=110063686266

487 *1 of 1* **SSE** *0.96 / 5,055.55* *15.70 / 10* **BAYPOINTE REDEVELOPMENT 210 BAYPOINTE PARKWAY SAN JOSE CA 95134** **ENVIROSTOR**

Estor/EPA ID:	60003402	**Assembly District:**	26
Site Code:	202422	**Senate District:**	10
Nat Priority List:	NO	**Permit Renewal Lead:**	
APN:	NONE SPECIFIED	**Public Partici Spclst:**	
Census Tract:	6085505009	**Project Manager:**	SHILPA PATEL
Site Type:	VOLUNTARY AGREEMENT	**County:**	SANTA CLARA
Address Description:	210 BAYPOINTE PARKWAY	**Latitude:**	37.4130036

Office: CLEANUP BERKELEY
Longitude: -121.9404191
Special Program: VOLUNTARY AGREEMENT - STANDARD VOLUNTARY AGREEMENT
Acres: 4.3 ACRES
Funding: SITE PROPONENT
Supervisor: KIMBERLY WALSH
Cleanup Status: ACTIVE AS OF 7/21/2022
Cleanup Oversight Agencies: DTSC - SITE CLEANUP PROGRAM - LEAD AGENCY
School District:
Past Use that Caused Contam: AGRICULTURAL - ORCHARD, AGRICULTURAL - ROW CROPS
Potential Media Affected: SOIL
Potential Contamin of Concern:

ARSENIC
COBALT
LEAD
NICKEL

Site History:

Approximately from 1939 until 1985 the site was used for agricultural activity. A commercial/light industrial building was constructed1985-1987 at the site and has been used by mixed commercial/industrial tenants. The site is planned for redevelopment and has applied for DTSC oversight for the demolition of existing building and construction of 287 apartments and 42 townhome condominiums starting in July 2024. A 2022 limited subsurface assessment identified metal impacts (arsenic, cobalt, lead and nickel) to shallow soil from its previous agricultural usage, likely as a by-product of chemical fertilizers. SP (8/19/2022)

9/23/2022: Scoping meeting (RP, Roux, DTSC PM&GSU) - Phase I and limited soils data reviewed. Site characterization need to be completed-. Supplemental Site Investigation WP needed to evaluate- site. CEQA and tribal related documentation to be completed in collaboration with the lead agency(san Jose).

10/7/2022: Signed SVA and FA check received for the sight oversight.

Status: ACTIVE
Program Type: VOLUNTARY CLEANUP
CalEnviroScreen Score: 40-45%
Summary Link: https://www.envirostor.dtsc.ca.gov/public/profile_report?global_id=60003402

Future Activities

Area Name:
Area Link:
Sub Area:
Sub Area Link:
Document Type: Removal Action Workplan
Due Date: 2024

Area Name:
Area Link:
Sub Area:
Sub Area Link:
Document Type: Removal Action Completion Report
Due Date: 2024

Area Name:
Area Link:
Sub Area:
Sub Area Link:
Document Type: Land Use Restriction
Due Date: 2024

Area Name:
Area Link:
Sub Area:
Sub Area Link:
Document Type: Preliminary Endangerment Assessment Report
Due Date: 2023

Completed Activities

Title: Phase I / Limited Phase II Environmental Site Assessment
Title Link:
Area Name:
Area Link:
Sub Area:
Sub Area Link:
Document Type: Technical Report
Date Completed: 7/5/2022
Comments:

Title: Request for Agency Oversight Application
Title Link: https://www.envirostor.dtsc.ca.gov/public/final_documents2?global_id=60003402&doc_id=60527412
Area Name:
Area Link:
Sub Area:
Sub Area Link:
Document Type: Application
Date Completed: 7/24/2022
Comments: Request for Agency oversight application. DTSC identified as the lead agency.

Title: Technical Memorandum Post-Scope Meeting
Title Link: https://www.envirostor.dtsc.ca.gov/public/final_documents2?global_id=60003402&doc_id=60534065
Area Name:
Area Link:
Sub Area:
Sub Area Link:
Document Type: Technical Report
Date Completed: 12/9/2022
Comments:

Title: Annual Cost Estimate 2022-2023
Title Link: https://www.envirostor.dtsc.ca.gov/public/final_documents2?global_id=60003402&enforcement_id=60529930
Area Name:
Area Link:
Sub Area:
Sub Area Link:
Document Type: Annual Oversight Cost Estimate
Date Completed: 9/21/2022
Comments: ACOST sent 9/21/2022

Title: Standard Voluntary Agreement
Title Link: https://www.envirostor.dtsc.ca.gov/public/final_documents2?global_id=60003402&enforcement_id=60527414
Area Name:
Area Link:
Sub Area:
Sub Area Link:
Document Type: Standard Voluntary Agreement
Date Completed: 10/7/2022
Comments: Signed and Complete

---

488 | 1 of 4 | SSW | 0.01 / 30.54 | 10.12 / 5 | **ALL PURPOSE LDFL**
5400 LAFAYETTE ST (PO BOX 487)
SANTA CLARA CA 95052 | CERCLIS

Site ID: 0901893
Site EPA ID: CAD980637342
Site Street Address 2:
Site County Name: SANTA CLARA
Site FIPS Code: 06085
Region Code: 09
Site SMSA No.: 7400
Site Prim. Latitude: 37D24M55S
Site Prim. Longitude: 122D58M15S
Lat Long Source:
RNON NPL Status Desc: NFRAP-Site does not qualify for the NPL based on existing information

RNPL Status Code: N
NPL Status: Not on the NPL
RFED Facility Code: N
RFED Facility Desc: Not a Federal Facility
USGS Hydro Unit No.: 18050003
Site Cong. Dist. Code: 12
ROT Desc: Unknown
FR NPL Update No.:
RFRA Code:

CERCLIS Assess History

OU ID:	00	***RALT Short Name:***	State (Fund)
Act Code ID:	001	***Act Start Date:***	
RAT Code:	DS	***Act Complete Date:***	6/1/1981 00:00:00
RAT Short Name:	DISCVRY	***AGT Order No.:***	10
RAT Name:	DISCOVERY	***SH OU:***	
RAT Hist. Only Flag:		***SH Code:***	
RAT NSI Indicator:	B	***SH Seq:***	
RAT Level:	1	***SH Start Date:***	
RAT DEF OU:	00	***SH Complete Date:***	
RFBS Code:		***SH Lead:***	
SPA Code:	13		

RAT Def: The process by which a potential hazardous waste site is brought to the attention of the EPA. The process can occur through the use of several mechanisms such as a phone call or referral by another government agency.

Site Desc:
Site Alias:

CERCLIS Assess History

OU ID:	00	***RALT Short Name:***	EPA In-House
Act Code ID:	001	***Act Start Date:***	
RAT Code:	VS	***Act Complete Date:***	5/11/1989 00:00:00
RAT Short Name:	ARCH SITE	***AGT Order No.:***	1500
RAT Name:	ARCHIVE SITE	***SH OU:***	
RAT Hist. Only Flag:		***SH Code:***	
RAT NSI Indicator:	B	***SH Seq:***	
RAT Level:	1	***SH Start Date:***	
RAT DEF OU:	00	***SH Complete Date:***	
RFBS Code:		***SH Lead:***	
SPA Code:	13		

RAT Def: The decision is made that no further activity is planned at the site.

Site Desc:
Site Alias:

CERCLIS Assess History

OU ID:	00	***RALT Short Name:***	EPA Fund
Act Code ID:	001	***Act Start Date:***	
RAT Code:	PA	***Act Complete Date:***	2/1/1988 00:00:00
RAT Short Name:	PA	***AGT Order No.:***	130
RAT Name:	PRELIMINARY ASSESSMENT	***SH OU:***	
RAT Hist. Only Flag:		***SH Code:***	
RAT NSI Indicator:	B	***SH Seq:***	
RAT Level:	1	***SH Start Date:***	
RAT DEF OU:	00	***SH Complete Date:***	
RFBS Code:	P	***SH Lead:***	
SPA Code:	13		

RAT Def: Collection of diverse existing information about the source and nature of the site hazard. It is EPA policy to complete the preliminary assessment within one year of site discovery.

Site Desc:
Site Alias:

CERCLIS Assess History

OU ID:	00	***RALT Short Name:***	State (Fund)
Act Code ID:	002	***Act Start Date:***	9/1/1986 00:00:00
RAT Code:	PA	***Act Complete Date:***	3/1/1987 00:00:00
RAT Short Name:	PA	***AGT Order No.:***	130
RAT Name:	PRELIMINARY ASSESSMENT	***SH OU:***	
RAT Hist. Only Flag:		***SH Code:***	
RAT NSI Indicator:	B	***SH Seq:***	
RAT Level:	1	***SH Start Date:***	
RAT DEF OU:	00	***SH Complete Date:***	

RFBS Code:	P	**SH Lead:**	
SPA Code:	13		
RAT Def:	Collection of diverse existing information about the source and nature of the site hazard. It is EPA policy to complete the preliminary assessment within one year of site discovery.		
Site Desc:			
Site Alias:			

CERCLIS Assess History

OU ID:	00	**RALT Short Name:**	
Act Code ID:		**Act Start Date:**	
RAT Code:		**Act Complete Date:**	
RAT Short Name:		**AGT Order No.:**	0
RAT Name:		**SH OU:**	
RAT Hist. Only Flag:		**SH Code:**	
RAT NSI Indicator:		**SH Seq:**	
RAT Level:		**SH Start Date:**	
RAT DEF OU:		**SH Complete Date:**	
RFBS Code:		**SH Lead:**	
SPA Code:			
RAT Def:			
Site Desc:	No description available .		
Site Alias:	ALL PURPOSE LDFL (MISSION TRAILS),,,CA,;MISSION TRAILS,,,CA,;		

CERCLIS Assess History

OU ID:	00	**RALT Short Name:**	EPA Fund
Act Code ID:	001	**Act Start Date:**	
RAT Code:	SI	**Act Complete Date:**	5/11/1989 00:00:00
RAT Short Name:	SI	**AGT Order No.:**	160
RAT Name:	SITE INSPECTION	**SH OU:**	
RAT Hist. Only Flag:		**SH Code:**	
RAT NSI Indicator:	B	**SH Seq:**	
RAT Level:	1	**SH Start Date:**	
RAT DEF OU:	00	**SH Complete Date:**	
RFBS Code:	P	**SH Lead:**	
SPA Code:	13		
RAT Def:	The process of collecting site data and samples to characterize the severity of the hazard for the hazard ranking score and/or enforcement support.		
Site Desc:			
Site Alias:			

Map Key	Number of Records	Direction	Distance (mi/ft)	Elev/Diff (ft)	Site	DB
488	2 of 4	SSW	0.01 / 30.54	10.12 / 5	ALL PURPOSE LDFL 5400 LAFAYETTE ST (PO BOX 487) SANTA CLARA CA 95052	CERCLIS NFRAP

Site ID:	901893	**Site FIPS Code:**	6085
Site EPA ID:	CAD980637342	**Region Code:**	9
Site Parent ID:		**Site Cong. Dist. Code:**	12
Site County Name:	SANTA CLARA	**Federal Facility:**	
Parent Site Name:			

CERCLIS-NFRAP Assess History

OU ID:	0	**Act Start Date:**	
Act Code ID:	1	**Act Complete Date:**	5/11/1989
RAT Code:	SI	**AGT Order No.:**	160
RAT Short Name:	SI	**SH OU:**	
RAT Name:	SITE INSPECTION	**SH Code:**	
RAT Hist. Only Flag:		**SH Seq:**	
RAT NSI Indicator:	B	**SH Start Date:**	
RAT Level:	1	**SH Complete Date:**	
RAT DEF OU:	00	**SH Lead:**	

RFBS Code:	P	**SH Qual:**	
SPA Code:	13	**RAQ Act. Qual Short:**	NFRAP
RALT Short Name:	EPA Fund	**RNPL Status Code:**	N

RAT Def: The process of collecting site data and samples to characterize the severity of the hazard for the hazard ranking score and/or enforcement support.

RNON NPL Status Desc: NFRAP-Site does not qualify for the NPL based on existing information

CERCLIS-NFRAP Assess History

OU ID:	0	**Act Start Date:**	
Act Code ID:	1	**Act Complete Date:**	6/1/1981
RAT Code:	DS	**AGT Order No.:**	10
RAT Short Name:	DISCVRY	**SH OU:**	
RAT Name:	DISCOVERY	**SH Code:**	
RAT Hist. Only Flag:		**SH Seq:**	
RAT NSI Indicator:	B	**SH Start Date:**	
RAT Level:	1	**SH Complete Date:**	
RAT DEF OU:	00	**SH Lead:**	
RFBS Code:		**SH Qual:**	
SPA Code:	13	**RAQ Act. Qual Short:**	
RALT Short Name:	State (Fund)	**RNPL Status Code:**	N

RAT Def: The process by which a potential hazardous waste site is brought to the attention of the EPA. The process can occur through the use of several mechanisms such as a phone call or referral by another government agency.

RNON NPL Status Desc: NFRAP-Site does not qualify for the NPL based on existing information

CERCLIS-NFRAP Assess History

OU ID:	0	**Act Start Date:**	9/1/1986
Act Code ID:	2	**Act Complete Date:**	3/1/1987
RAT Code:	PA	**AGT Order No.:**	130
RAT Short Name:	PA	**SH OU:**	
RAT Name:	PRELIMINARY ASSESSMENT	**SH Code:**	
RAT Hist. Only Flag:		**SH Seq:**	
RAT NSI Indicator:	B	**SH Start Date:**	
RAT Level:	1	**SH Complete Date:**	
RAT DEF OU:	00	**SH Lead:**	
RFBS Code:	P	**SH Qual:**	
SPA Code:	13	**RAQ Act. Qual Short:**	Low priority
RALT Short Name:	State (Fund)	**RNPL Status Code:**	N

RAT Def: Collection of diverse existing information about the source and nature of the site hazard. It is EPA policy to complete the preliminary assessment within one year of site discovery.

RNON NPL Status Desc: NFRAP-Site does not qualify for the NPL based on existing information

CERCLIS-NFRAP Assess History

OU ID:	0	**Act Start Date:**	
Act Code ID:	1	**Act Complete Date:**	2/1/1988
RAT Code:	PA	**AGT Order No.:**	130
RAT Short Name:	PA	**SH OU:**	
RAT Name:	PRELIMINARY ASSESSMENT	**SH Code:**	
RAT Hist. Only Flag:		**SH Seq:**	
RAT NSI Indicator:	B	**SH Start Date:**	
RAT Level:	1	**SH Complete Date:**	
RAT DEF OU:	00	**SH Lead:**	
RFBS Code:	P	**SH Qual:**	
SPA Code:	13	**RAQ Act. Qual Short:**	Low priority
RALT Short Name:	EPA Fund	**RNPL Status Code:**	N

RAT Def: Collection of diverse existing information about the source and nature of the site hazard. It is EPA policy to complete the preliminary assessment within one year of site discovery.

RNON NPL Status Desc: NFRAP-Site does not qualify for the NPL based on existing information

CERCLIS-NFRAP Assess History

OU ID:	0	**Act Start Date:**	

Map Key	Number of Records	Direction	Distance (mi/ft)	Elev/Diff (ft)	Site	DB

Act Code ID:	1	**Act Complete Date:**	5/11/1989
RAT Code:	VS	**AGT Order No.:**	1500
RAT Short Name:	ARCH SITE	**SH OU:**	
RAT Name:	ARCHIVE SITE	**SH Code:**	
RAT Hist. Only Flag:		**SH Seq:**	
RAT NSI Indicator:	B	**SH Start Date:**	
RAT Level:	1	**SH Complete Date:**	
RAT DEF OU:	00	**SH Lead:**	
RFBS Code:		**SH Qual:**	
SPA Code:	13	**RAQ Act. Qual Short:**	
RALT Short Name:	EPA In-House	**RNPL Status Code:**	N
RAT Def:	The decision is made that no further activity is planned at the site.		
RNON NPL Status Desc:	NFRAP-Site does not qualify for the NPL based on existing information		

---

488 *3 of 4* *SSW* *0.01 / 30.54* *10.12 / 5*

MISSION TRAILS
5400 LAFAYETTE AVE
SANTA CLARA CA 950540000

HAZNET

SIC Code:		**Mailing City:**	SANTA CLARA
NAICS Code:		**Mailing State:**	CA
EPA ID:	CAD980637342	**Mailing Zip:**	950540000
Create Date:	7/23/1982	**Region Code:**	2
Fac Act Ind:	No	**Owner Name:**	--
Inact Date:	6/30/1996	**Owner Addr 1:**	--
County Code:	43	**Owner Addr 2:**	
County Name:	Santa Clara	**Owner City:**	--
Mail Name:		**Owner State:**	99
Mailing Addr 1:	5400 LAFAYETTE AVE	**Owner Zip:**	--
Mailing Addr 2:		**Owner Phone:**	0000000000
Owner Fax:			
Details DTSC HWTS:	The Department of Toxic Substances Control (DTSC) makes available a Waste Code Matrix showing each Waste Code, its description, and annual amounts in its Hazardous Waste Tracking System: https://hwts.dtsc.ca.gov/search		
DTSC Handler Profile url:	https://hwts.dtsc.ca.gov/facility/CAD980637342		

---

488 *4 of 4* *SSW* *0.01 / 30.54* *10.12 / 5*

ALL PURPOSE LDFL
5400 LAFAYETTE ST (PO BOX 487)
SANTA CLARA CA 95052

SEMS ARCHIVE

Site ID:	0901893	**FIPS Code:**	06085
EPA ID:	CAD980637342	**Cong District:**	12
Superfund Alt Agmt:	No	**Region:**	09
Federal Facility:	No	**County:**	SANTA CLARA
FF Docket:	No		
NPL:	Not on the NPL		
Non NPL Status:	NFRAP-Site does not qualify for the NPL based on existing information		

Action Information

Operable Units:	00	**Qual:**	
Action Code:	VS	**SEQ:**	1
Action Name:	ARCH SITE	**FF:**	N
Start Actual:		**FF Docket:**	N
Finish Actual:	05/11/1989	**Region:**	09
Curr Action Lead:	EPA Perf In-Hse		
Operable Units:	00	**Qual:**	L
Action Code:	PA	**SEQ:**	2
Action Name:	PA	**FF:**	N
Start Actual:	09/01/1986	**FF Docket:**	N
Finish Actual:	03/01/1987	**Region:**	09
Curr Action Lead:	St Perf		
Operable Units:	00	**Qual:**	L

Map Key	Number of Records	Direction	Distance (mi/ft)	Elev/Diff (ft)	Site	DB

Action Code:	PA	**SEQ:**	1
Action Name:	PA	**FF:**	N
Start Actual:		**FF Docket:**	N
Finish Actual:	02/01/1988	**Region:**	09
Curr Action Lead:	EPA Perf		
Operable Units:	00	**Qual:**	
Action Code:	DS	**SEQ:**	1
Action Name:	DISCVRY	**FF:**	N
Start Actual:	06/01/1981	**FF Docket:**	N
Finish Actual:	06/01/1981	**Region:**	09
Curr Action Lead:	St Perf		
Operable Units:	00	**Qual:**	N
Action Code:	SI	**SEQ:**	1
Action Name:	SI	**FF:**	N
Start Actual:		**FF Docket:**	N
Finish Actual:	05/11/1989	**Region:**	09
Curr Action Lead:	EPA Perf		

489 *1 of 1* *NNW* *0.29 / 1,553.03* *16.97 / 12* ***MACROTRON SYSTEMS INC***

FREMONT CA ***PFAS IND***

Status:	Inactive	**Fac Fips Code:**	06001
Industry:	Electronics Industry	**Fac Indian Cntry Flg:**	N
Compliance Status:	No Violation Identified	**Fac Derived Huc:**	18050003
EPA Programs:	RCRA	**Fac Derived Wbd:**	180500040702
Federal Facility:	No	**Fac Derived Cd113:**	17
Federal Agency:	-	**Fac Derived Cb2010:**	060014415031249
Fac Snc Flg:	N	**Fac Informal Count:**	0
AIR Flag:	N	**Last Informal Action:**	-
NPDES Flag:	N	**Formal Action Count:**	0
SDWIS Flag:	N	**Last Formal Action:**	-
RCRAFlag:	Y	**Fac Total Penalties:**	0
TRI Flag:	N	**Fac Penalty Count:**	-
GHG Flag:	N	**Date Last Penalty:**	-
TRI IDs:	-	**Last Penalty Amt:**	-
TRI Releases Trnsfrs:	-	**Fac Qtrs With Nc:**	0
TRI on Site Releases:	-	**Programs With Snc:**	0
TRI off Site Trnsfrs:	-	**Fac Percent Minority:**	71.266
TRI Reporter:	-	**Fac Pop Den:**	1842.4
Fac Imp Water Flg:	-	**Count:**	1
Fac Major Flag:	-	**Fac County:**	ALAMEDA
Fac Active Flag:	-	**State Other :**	
Fac Inspection Count:	0	**Region:**	09
Date Last Inspection:	-	**Latitude:**	37.49543
Days Last Inspection:	-	**Longitude:**	-121.97786

Fac Derived Tribes:	-
AIR IDs:	-
CAA Permit Types:	-
CAA NAICS:	-
CAA SICS:	-
NPDES IDs:	-
CWA Permit Types:	-
CWA NAICS:	-
CWA SICS:	-
RCRA IDs:	CAL000350563
RCRA Permit Types:	Other
RCRA NAICS:	334412
SDWA IDs:	-
SDWA System Types:	-
SDWA Compliance Status:	-
SDWA Snc Flag:	N
Fac Collection Meth:	ADDRESS MATCHING-HOUSE NUMBER
EJSCREEN Flag Us:	Y
EJSCREEN Report:	https://ejscreen.epa.gov/mapper/mobile/EJSCREEN_mobile.aspx?geometry=%7B%22x%22:-121.97786,%22y%22:37.49543,%22spatialReference%22:%7B%22wkid%22:4326%7D%

Map Key	Number of Records	Direction	Distance (mi/ft)	Elev/Diff (ft)	Site	DB
ECHO Facility Report:		7D&unit=9035&areatype=&areaid=&basemap=streets&distance=1 https://echo.epa.gov/detailed-facility-report?fid=110064919370				
490	1 of 2	NNW	0.22 / 1,167.46	16.20 / 11	QUANTA COMPUTER USA INC 44350 NOBEL DRIVE FREMONT CA 94538	EMISSIONS

2015 Criteria Data

Facility ID:	23425	**CERR Code:**	
Facility SIC Code:	7378	**TOGT:**	.1704432
CO:	1	**ROGT:**	.1704432
Air Basin:	SF	**COT:**	
District:	BA	**NOXT:**	
COID:	ALA	**SOXT:**	
DISN:	BAY AREA AQMD	**PMT:**	
CHAPIS:		**PM10T:**	

2015 Toxic Data

Facility ID:	23425	**COID:**	ALA
Facility SIC Code:	7378	**DISN:**	BAY AREA AQMD
CO:	1	**CHAPIS:**	
Air Basin:	SF	**CERR Code:**	
District:	BA		
TS:			
Health Risk Asmt:			
Non-Cancer Chronic Haz Ind:			
Non-Cancer Acute Haz Ind:			

2016 Criteria Data

Facility ID:	23425	**CERR CODE:**	
Facility SIC Code:	7378	**TOGT:**	.170443244
CO:	1	**ROGT:**	.0681772976
Air Basin:	SF	**COT:**	
District:	BA	**NOXT:**	
COID:	ALA	**SOXT:**	
DISN:	BAY AREA AQMD	**PMT:**	
CHAPIS:		**PM10T:**	

2016 Toxic Data

Facility ID:	23425	**TS:**	
Facility SIC Code:	7378	**HRA:**	
CERR CODE:		**CH Index:**	
COID:	ALA	**AH Index:**	
CO:	1	**Air Basin:**	SF
DISN:	BAY AREA AQMD	**District:**	BA
CHAPIS:			

2017 Criteria Data

Facility ID:	23425	**CERR Code:**	
Facility SIC Code:	7378	**TOGT:**	.170443244
CO:	1	**ROGT:**	.0681772976
Air Basin:	SF	**COT:**	
District:	BA	**NOXT:**	
COID:	ALA	**SOXT:**	
DISN:	BAY AREA AQMD	**PMT:**	

CHAPIS: ***PM10T:***

2017 Toxic Data

Facility ID: 23425
Facility SIC Code: 7378
CO: 1
Air Basin: SF
District: BA
TS:
Health Risk Asmt:
Non-Cancer Chronic Haz Ind:
Non-Cancer Acute Haz Ind:
COID: ALA
DISN: BAY AREA AQMD
CHAPIS:
CERR Code:

2018 Criteria Data

Facility ID: 23425
Facility SIC Code: 7378
CO: 1
Air Basin: SF
District: BA
COID: ALA
DISN: BAY AREA AQMD
CHAPIS:
CERR Code:
TOGT: .170556343
ROGT: .0682225372
COT:
NOXT:
SOXT:
PMT:
PM10T:

2018 Toxic Data

Facility ID: 23425
Facility SIC Code: 7378
CO: 1
Air Basin: SF
District: BA
TS:
Health Risk Asmt:
Non-Cancer Chronic Haz Ind:
Non-Cancer Acute Haz Ind:
COID: ALA
DISN: BAY AREA AQMD
CHAPIS:
CERR Code:

2019 Criteria Data

CO: 1
Air Basin: SF
Facility ID: 23425
District: BA
Facility SIC Code: 7378
CO ID: ALA
DISN: BAY AREA AQMD
PM10T:
TOGT: .170556343
PMT:
CHAPIS:
CERR Code:
ROGT: .0682225372
COT:
NOXT:
SOXT:

2019 Toxic Data

CO: 1
Air Basin: SF
Faccility ID: 23425
District: BA
Facility SIC Code: 7378
COID: ALA
Non-Cancer Chronic Haz Ind:
Non-Cancer Acute Haz Ind:
DISN: BAY AREA AQMD
CHAPIS:
CERR Code:
TS:
Health Risk Asmt:

Map Key	Number of Records	Direction	Distance (mi/ft)	Elev/Diff (ft)	Site	DB
490	2 of 2	NNW	0.22 / 1,167.46	16.20 / 11	TESLA, INC. - CA-FREMONT 44350 NOBEL DRIVE 44350 NOBEL DRIVE FREMONT CA 94538	RCRA SQG

EPA Handler ID: CAR000337865
Gen Status Universe: Small Quantity Generator
Contact Name: PAWEL FUDALA
Contact Address: 3500 , DEER CREEK ROAD , , PALO ALTO , CA, 94304 , US
Contact Phone No and Ext: 408-205-3856
Contact Email: PFUDALA@TESLA.COM
Contact Country: US
County Name: ALAMEDA
EPA Region: 09
Land Type: Private
Receive Date: 20220426
Location Latitude: 37.495991
Location Longitude: -121.976646

Violation/Evaluation Summary

Note: NO RECORDS: As of Apr 2023, there are no Compliance Monitoring and Enforcement (violation) records associated with this facility (EPA ID).

Handler Summary

Importer Activity: No
Mixed Waste Generator: No
Transporter Activity: No
Transfer Facility: No
Onsite Burner Exemption: No
Furnace Exemption: No
Underground Injection Activity: No
Commercial TSD: No
Used Oil Transporter: No
Used Oil Transfer Facility: No
Used Oil Processor: No
Used Oil Refiner: No
Used Oil Burner: No
Used Oil Market Burner: No
Used Oil Spec Marketer: No

Hazardous Waste Handler Details

Sequence No: 1
Receive Date: 20220426
Handler Name: TESLA, INC. - CA-FREMONT 44350 NOBEL DRIVE
Federal Waste Generator Code: 2
Generator Code Description: Small Quantity Generator
Source Type: Notification

Waste Code Details

Hazardous Waste Code: 331
Waste Code Description: Off-specification, aged, or surplus organics

Hazardous Waste Code: 181
Waste Code Description: Other inorganic solid waste

Hazardous Waste Code: D001
Waste Code Description: IGNITABLE WASTE

Hazardous Waste Code: 133
Waste Code Description: Aqueous solution with 10% or more total organic residues

Hazardous Waste Code: 221
Waste Code Description: Waste oil and mixed oil

Owner/Operator Details

Owner/Operator Ind:	Current Operator	***Street No:***	1
Type:	Private	***Street 1:***	TESLA ROAD
Name:	TESLA, INC.	***Street 2:***	
Date Became Current:	20220301	***City:***	AUSTIN
Date Ended Current:		***State:***	TX
Phone:	408-205-2856	***Country:***	US
Source Type:	Notification	***Zip Code:***	78725

Owner/Operator Ind:	Current Owner	***Street No:***	3353
Type:	Private	***Street 1:***	GATEWAY BOULEVARD
Name:	PROLOGIS	***Street 2:***	
Date Became Current:	20010101	***City:***	FREMONT
Date Ended Current:		***State:***	CA
Phone:	925-786-5729	***Country:***	US
Source Type:	Notification	***Zip Code:***	94538

Map Key	Number of Records	Direction	Distance (mi/ft)	Elev/Diff (ft)	Site	DB
491	1 of 2	SSW	0.01 / 34.27	10.11 / 5	CITY OF SANTA CLARA 5395, 5401, 5500 LAFAYETTE STREET SANTA CLARA CA 95054	RCRA NON GEN

EPA Handler ID: CAC003056045
Gen Status Universe: No Report
Contact Name: DAVE STAUB
Contact Address: 5395, 5401, 5500 LAFAYETTE STREET , , SANTA CLARA , CA, 95054 ,
Contact Phone No and Ext: 408-615-3086
Contact Email: KBORGARO@REPUBLICSERVICES.COM
Contact Country:
County Name: SANTA CLARA
EPA Region: 09
Land Type:
Receive Date: 20200214
Location Latitude:
Location Longitude:

Violation/Evaluation Summary

Note: NO RECORDS: As of Apr 2023, there are no Compliance Monitoring and Enforcement (violation) records associated with this facility (EPA ID).

Handler Summary

Importer Activity: No
Mixed Waste Generator: No
Transporter Activity: No
Transfer Facility: No
Onsite Burner Exemption: No
Furnace Exemption: No
Underground Injection Activity: No
Commercial TSD: No
Used Oil Transporter: No
Used Oil Transfer Facility: No
Used Oil Processor: No
Used Oil Refiner: No
Used Oil Burner: No
Used Oil Market Burner: No
Used Oil Spec Marketer: No

Hazardous Waste Handler Details

Sequence No:	1
Receive Date:	20200214
Handler Name:	CITY OF SANTA CLARA
Source Type:	Implementer
Federal Waste Generator Code:	N
Generator Code Description:	Not a Generator, Verified

Owner/Operator Details

Owner/Operator Ind:	Current Operator	***Street No:***	
Type:	Other	***Street 1:***	5395, 5401, 5500 LAFAYETTE STREET
Name:	DAVE STAUB	***Street 2:***	
Date Became Current:		***City:***	SANTA CLARA
Date Ended Current:		***State:***	CA
Phone:	408-615-3086	***Country:***	
Source Type:	Implementer	***Zip Code:***	95054
Owner/Operator Ind:	Current Owner	***Street No:***	
Type:	Other	***Street 1:***	1500 WARBURTON AVENUE
Name:	DAVE STAUB	***Street 2:***	
Date Became Current:		***City:***	SANTA CLARA
Date Ended Current:		***State:***	CA
Phone:	408-615-3086	***Country:***	
Source Type:	Implementer	***Zip Code:***	95050

491	***2 of 2***	***SSW***	***0.01 / 34.27***	***10.11 / 5***	***CITY OF SANTA CLARA 5395, 5401, 5500 LAFAYETTE STREET SANTA CLARA CA 95054***	***FINDS/FRS***

Registry ID:	110070804053
FIPS Code:	06085
HUC Code:	
Site Type Name:	STATIONARY
Location Description:	
Supplemental Location:	
Create Date:	10-JUN-20
Update Date:	
Interest Types:	UNSPECIFIED UNIVERSE
SIC Codes:	
SIC Code Descriptions:	
NAICS Codes:	236220
NAICS Code Descriptions:	COMMERCIAL AND INSTITUTIONAL BUILDING CONSTRUCTION.
Conveyor:	
Federal Facility Code:	
Federal Agency Name:	
Tribal Land Code:	
Tribal Land Name:	
Congressional Dist No:	
Census Block Code:	
EPA Region Code:	09
County Name:	SANTA CLARA
US/Mexico Border Ind:	
Latitude:	
Longitude:	
Reference Point:	
Coord Collection Method:	
Accuracy Value:	
Datum:	NAD83
Source:	
Facility Detail Rprt URL:	https://ofmpub.epa.gov/frs_public2/fii_query_detail.disp_program_facility?p_registry_id=110070804053
Data Source:	Facility Registry Service - Single File
Program Acronyms:	

RCRAINFO:CAC003056045

Map Key	Number of Records	Direction	Distance (mi/ft)	Elev/Diff (ft)	Site	DB

492 *1 of 1* **NNW** *0.25 / 1,310.52* *16.19 / 11* **GOOCH AND HOUSEGO (PALO ALTO) LLC**
FREMONT CA **PFAS IND**

Status:	Inactive	**Fac Fips Code:**	06001
Industry:	Electronics Industry	**Fac Indian Cntry Flg:**	N
Compliance Status:	No Violation Identified	**Fac Derived Huc:**	18050003
EPA Programs:	CWA	**Fac Derived Wbd:**	180500040702
Federal Facility:	No	**Fac Derived Cd113:**	17
Federal Agency:	-	**Fac Derived Cb2010:**	060014415031249
Fac Snc Flg:	N	**Fac Informal Count:**	1
AIR Flag:	N	**Last Informal Action:**	10/18/2021
NPDES Flag:	Y	**Formal Action Count:**	0
SDWIS Flag:	N	**Last Formal Action:**	-
RCRAFlag:	N	**Fac Total Penalties:**	0
TRI Flag:	N	**Fac Penalty Count:**	-
GHG Flag:	N	**Date Last Penalty:**	-
TRI IDs:	-	**Last Penalty Amt:**	-
TRI Releases Trnsfrs:	-	**Fac Qtrs With Nc:**	1
TRI on Site Releases:	-	**Programs With Snc:**	0
TRI off Site Trnsfrs:	-	**Fac Percent Minority:**	71.474
TRI Reporter:	-	**Fac Pop Den:**	1914.88
Fac Imp Water Flg:	Y	**Count:**	1
Fac Major Flag:	-	**Fac County:**	ALAMEDA
Fac Active Flag:	Y	**State Other :**	
Fac Inspection Count:	0	**Region:**	09
Date Last Inspection:	-	**Latitude:**	37.49604
Days Last Inspection:	-	**Longitude:**	-121.97744

Fac Derived Tribes:	-
AIR IDs:	-
CAA Permit Types:	-
CAA NAICS:	-
CAA SICS:	-
NPDES IDs:	CAZ490859
CWA Permit Types:	Minor
CWA NAICS:	-
CWA SICS:	3679
RCRA IDs:	-
RCRA Permit Types:	-
RCRA NAICS:	-
SDWA IDs:	-
SDWA System Types:	-
SDWA Compliance Status:	-
SDWA Snc Flag:	N
Fac Collection Meth:	-
EJSCREEN Flag Us:	Y
EJSCREEN Report:	https://ejscreen.epa.gov/mapper/mobile/EJSCREEN_mobile.aspx?geometry=%7B%22x%22:-121.97744,%22y%22:37.49604,%22spatialReference%22:%7B%22wkid%22:4326%7D%7D&unit=9035&areatype=&areaid=&basemap=streets&distance=1
ECHO Facility Report:	https://echo.epa.gov/detailed-facility-report?fid=110070134150

493 *1 of 3* **NNW** *0.23 / 1,221.42* *16.43 / 11* **GOOCH AND HOUSEGO PALO ALTO LLC**
44247 NOBEL DR
FREMONT CA 94538 **RCRA SQG**

EPA Handler ID:	CAR000251942
Gen Status Universe:	Small Quantity Generator
Contact Name:	STEVE RATZLIFF
Contact Address:	44247 , NOBEL DR , , FREMONT , CA, 94358 , US
Contact Phone No and Ext:	650-255-2592
Contact Email:	SRATZLIFF@GOOCHANDHOUSEGO.COM

Contact Country: US
County Name: ALAMEDA
EPA Region: 09
Land Type: Private
Receive Date: 20151102
Location Latitude: 37.49635
Location Longitude: -121.977517

Violation/Evaluation Summary

Note: NO RECORDS: As of Apr 2023, there are no Compliance Monitoring and Enforcement (violation) records associated with this facility (EPA ID).

Handler Summary

Importer Activity: No
Mixed Waste Generator: No
Transporter Activity: No
Transfer Facility: No
Onsite Burner Exemption: No
Furnace Exemption: No
Underground Injection Activity: No
Commercial TSD: No
Used Oil Transporter: No
Used Oil Transfer Facility: No
Used Oil Processor: No
Used Oil Refiner: No
Used Oil Burner: No
Used Oil Market Burner: No
Used Oil Spec Marketer: No

Hazardous Waste Handler Details

Sequence No: 2
Receive Date: 20151102
Handler Name: GOOCH AND HOUSEGO PALO ALTO LLC
Federal Waste Generator Code: 2
Generator Code Description: Small Quantity Generator
Source Type: Notification

Waste Code Details

Hazardous Waste Code: 352
Waste Code Description: Other organic solids

Hazardous Waste Code: D002
Waste Code Description: CORROSIVE WASTE

Hazardous Waste Code: D007
Waste Code Description: CHROMIUM

Hazardous Waste Code: D011
Waste Code Description: SILVER

Hazardous Waste Code: 212
Waste Code Description: Oxygenated solvents (acetone, butanol, ethyl acetate, etc.)

Hazardous Waste Code: F003
Waste Code Description: THE FOLLOWING SPENT NONHALOGENATED SOLVENTS: XYLENE, ACETONE, ETHYL ACETATE, ETHYL BENZENE, ETHYL ETHER, METHYL ISOBUTYL KETONE, N-BUTYL ALCOHOL, CYCLOHEXANONE, AND METHANOL; ALL SPENT SOLVENT MIXTURES/BLENDS CONTAINING, BEFORE USE, ONLY THE ABOVE SPENT NONHALOGENATED SOLVENTS; AND ALL SPENT SOLVENT MIXTURES/BLENDS CONTAINING, BEFORE USE, ONE OR MORE OF THE ABOVE NONHALOGENATED SOLVENTS, AND A TOTAL OF TEN PERCENT OR MORE (BY VOLUME) OF ONE OR MORE OF THOSE SOLVENTS LISTED IN F001, F002, F004, AND F005; AND STILL BOTTOMS FROM THE RECOVERY OF THESE SPENT SOLVENTS AND SPENT

SOLVENT MIXTURES.

Hazardous Waste Code: F005
Waste Code Description: THE FOLLOWING SPENT NONHALOGENATED SOLVENTS: TOLUENE, METHYL ETHYL KETONE, CARBON DISULFIDE, ISOBUTANOL, PYRIDINE, BENZENE, 2-ETHOXYETHANOL, AND 2-NITROPROPANE; ALL SPENT SOLVENT MIXTURES/BLENDS CONTAINING, BEFORE USE, A TOTAL OF TEN PERCENT OR MORE (BY VOLUME) OF ONE OR MORE OF THE ABOVE NONHALOGENATED SOLVENTS OR THOSE SOLVENTS LISTED IN F001, F002, OR F004; AND STILL BOTTOMS FROM THE RECOVERY OF THESE SPENT SOLVENTS AND SPENT SOLVENT MIXTURES.

Hazardous Waste Code: D001
Waste Code Description: IGNITABLE WASTE

Hazardous Waste Code: 181
Waste Code Description: Other inorganic solid waste

Hazardous Waste Code: 791
Waste Code Description: Liquids with pH < 2

Hazardous Waste Code: F002
Waste Code Description: THE FOLLOWING SPENT HALOGENATED SOLVENTS: TETRACHLOROETHYLENE, METHYLENE CHLORIDE, TRICHLOROETHYLENE, 1,1,1-TRICHLOROETHANE, CHLOROBENZENE, 1,1,2-TRICHLORO-1,2,2-TRIFLUOROETHANE, ORTHO-DICHLOROBENZENE, TRICHLOROFLUOROMETHANE, AND 1,1,2, TRICHLOROETHANE; ALL SPENT SOLVENT MIXTURES/BLENDS CONTAINING, BEFORE USE, A TOTAL OF TEN PERCENT OR MORE (BY VOLUME) OF ONE OR MORE OF THE ABOVE HALOGENATED SOLVENTS OR THOSE SOLVENTS LISTED IN F001, F004, AND F005; AND STILL BOTTOMS FROM THE RECOVERY OF THESE SPENT SOLVENTS AND SPENT SOLVENT MIXTURES.

Hazardous Waste Code: 541
Waste Code Description: Photochemicals / photo processing waste

Hazardous Waste Code: 122
Waste Code Description: Alkaline solution without metals (pH > 12.5)

Hazardous Waste Code: 343
Waste Code Description: Unspecified organic liquid mixture

Hazardous Waste Code: 223
Waste Code Description: Unspecified oil-containing waste

Hazardous Waste Code: 221
Waste Code Description: Waste oil and mixed oil

Hazardous Waste Code: D008
Waste Code Description: LEAD

Hazardous Waste Handler Details

Sequence No: 1
Receive Date: 20150203
Handler Name: GOOCH AND HOUSEGO PALO ALTO LLC
Federal Waste Generator Code: 2
Generator Code Description: Small Quantity Generator
Source Type: Notification

Waste Code Details

Hazardous Waste Code: D011
Waste Code Description: SILVER

Hazardous Waste Code: D007
Waste Code Description: CHROMIUM

Hazardous Waste Code: D002
Waste Code Description: CORROSIVE WASTE

Hazardous Waste Code: 352

Waste Code Description: Other organic solids

Hazardous Waste Code: F005
Waste Code Description: THE FOLLOWING SPENT NONHALOGENATED SOLVENTS: TOLUENE, METHYL ETHYL KETONE, CARBON DISULFIDE, ISOBUTANOL, PYRIDINE, BENZENE, 2-ETHOXYETHANOL, AND 2-NITROPROPANE; ALL SPENT SOLVENT MIXTURES/BLENDS CONTAINING, BEFORE USE, A TOTAL OF TEN PERCENT OR MORE (BY VOLUME) OF ONE OR MORE OF THE ABOVE NONHALOGENATED SOLVENTS OR THOSE SOLVENTS LISTED IN F001, F002, OR F004; AND STILL BOTTOMS FROM THE RECOVERY OF THESE SPENT SOLVENTS AND SPENT SOLVENT MIXTURES.

Hazardous Waste Code: F003
Waste Code Description: THE FOLLOWING SPENT NONHALOGENATED SOLVENTS: XYLENE, ACETONE, ETHYL ACETATE, ETHYL BENZENE, ETHYL ETHER, METHYL ISOBUTYL KETONE, N-BUTYL ALCOHOL, CYCLOHEXANONE, AND METHANOL; ALL SPENT SOLVENT MIXTURES/BLENDS CONTAINING, BEFORE USE, ONLY THE ABOVE SPENT NONHALOGENATED SOLVENTS; AND ALL SPENT SOLVENT MIXTURES/BLENDS CONTAINING, BEFORE USE, ONE OR MORE OF THE ABOVE NONHALOGENATED SOLVENTS, AND A TOTAL OF TEN PERCENT OR MORE (BY VOLUME) OF ONE OR MORE OF THOSE SOLVENTS LISTED IN F001, F002, F004, AND F005; AND STILL BOTTOMS FROM THE RECOVERY OF THESE SPENT SOLVENTS AND SPENT SOLVENT MIXTURES.

Hazardous Waste Code: 212
Waste Code Description: Oxygenated solvents (acetone, butanol, ethyl acetate, etc.)

Hazardous Waste Code: D001
Waste Code Description: IGNITABLE WASTE

Hazardous Waste Code: 541
Waste Code Description: Photochemicals / photo processing waste

Hazardous Waste Code: 223
Waste Code Description: Unspecified oil-containing waste

Hazardous Waste Code: 343
Waste Code Description: Unspecified organic liquid mixture

Hazardous Waste Code: 122
Waste Code Description: Alkaline solution without metals (pH > 12.5)

Hazardous Waste Code: F002
Waste Code Description: THE FOLLOWING SPENT HALOGENATED SOLVENTS: TETRACHLOROETHYLENE, METHYLENE CHLORIDE, TRICHLOROETHYLENE, 1,1,1-TRICHLOROETHANE, CHLOROBENZENE, 1,1,2-TRICHLORO-1,2,2-TRIFLUOROETHANE, ORTHO-DICHLOROBENZENE, TRICHLOROFLUOROMETHANE, AND 1,1,2, TRICHLOROETHANE; ALL SPENT SOLVENT MIXTURES/BLENDS CONTAINING, BEFORE USE, A TOTAL OF TEN PERCENT OR MORE (BY VOLUME) OF ONE OR MORE OF THE ABOVE HALOGENATED SOLVENTS OR THOSE SOLVENTS LISTED IN F001, F004, AND F005; AND STILL BOTTOMS FROM THE RECOVERY OF THESE SPENT SOLVENTS AND SPENT SOLVENT MIXTURES.

Hazardous Waste Code: 791
Waste Code Description: Liquids with pH < 2

Hazardous Waste Code: 181
Waste Code Description: Other inorganic solid waste

Hazardous Waste Code: 221
Waste Code Description: Waste oil and mixed oil

Hazardous Waste Code: D008
Waste Code Description: LEAD

Owner/Operator Details

Owner/Operator Ind:	Current Operator	***Street No:***	
Type:	Private	***Street 1:***	
Name:	GOOCH AND HOUSEGO PALO ALTO LLC	***Street 2:***	
Date Became Current:	20130401	***City:***	
Date Ended Current:		***State:***	
Phone:		***Country:***	US
Source Type:	Notification	***Zip Code:***	

Map Key	Number of Records	Direction	Distance (mi/ft)	Elev/Diff (ft)	Site	DB

Owner/Operator Ind:	Current Owner	**Street No:**	
Type:	Private	**Street 1:**	44235 NOBEL DR
Name:	GOOCH AND HOUSEGO PALO ALTO LLC	**Street 2:**	
Date Became Current:	20130401	**City:**	FREMONT
Date Ended Current:		**State:**	CA
Phone:		**Country:**	US
Source Type:	Notification	**Zip Code:**	94538

Owner/Operator Ind:	Current Owner	**Street No:**	44247
Type:	Private	**Street 1:**	NOBEL DR
Name:	GOOCH AND HOUSEGO PALO ALTO LLC	**Street 2:**	
Date Became Current:	20130401	**City:**	FREMONT
Date Ended Current:		**State:**	CA
Phone:		**Country:**	US
Source Type:	Notification	**Zip Code:**	94538

Historical Handler Details

Receive Dt:	20150203
Generator Code Description:	Small Quantity Generator
Handler Name:	GOOCH AND HOUSEGO PALO ALTO LLC

493	2 of 3	NNW	0.23 / 1,221.42	16.43 / 11	**GOOCH AND HOUSEGO (PALO ALTO) LLC** **44247 NOBEL DRIVE** **CA 94538**	EMISSIONS

2016 Criteria Data

Facility ID:	23087	**CERR CODE:**	
Facility SIC Code:	3679	**TOGT:**	1.321761366
CO:	1	**ROGT:**	.450877851
Air Basin:	SF	**COT:**	
District:	BA	**NOXT:**	
COID:	ALA	**SOXT:**	
DISN:	BAY AREA AQMD	**PMT:**	
CHAPIS:		**PM10T:**	

2016 Toxic Data

Facility ID:	23087	**TS:**	
Facility SIC Code:	3679	**HRA:**	
CERR CODE:		**CH Index:**	
COID:	ALA	**AH Index:**	
CO:	1	**Air Basin:**	SF
DISN:	BAY AREA AQMD	**District:**	BA
CHAPIS:			

493	3 of 3	NNW	0.23 / 1,221.42	16.43 / 11	**GOOCH AND HOUSEGO (PALO ALTO) LLC** **44247 NOBEL DRIVE** **FREMONT CA 94538**	EMISSIONS

2017 Criteria Data

Facility ID:	23087	**CERR Code:**	
Facility SIC Code:	3679	**TOGT:**	1.321761366
CO:	1	**ROGT:**	.450877851
Air Basin:	SF	**COT:**	
District:	BA	**NOXT:**	

COID: ALA
DISN: BAY AREA AQMD
CHAPIS:
SOXT:
PMT:
PM10T:

2017 Toxic Data

Facility ID: 23087
Facility SIC Code: 3679
CO: 1
Air Basin: SF
District: BA
TS:
Health Risk Asmt:
Non-Cancer Chronic Haz Ind:
Non-Cancer Acute Haz Ind:
COID: ALA
DISN: BAY AREA AQMD
CHAPIS:
CERR Code:

2018 Criteria Data

Facility ID: 23087
Facility SIC Code: 3679
CO: 1
Air Basin: SF
District: BA
COID: ALA
DISN: BAY AREA AQMD
CHAPIS:
CERR Code:
TOGT: 1.322638433
ROGT: .4511770354
COT:
NOXT:
SOXT:
PMT:
PM10T:

2018 Toxic Data

Facility ID: 23087
Facility SIC Code: 3679
CO: 1
Air Basin: SF
District: BA
TS:
Health Risk Asmt:
Non-Cancer Chronic Haz Ind:
Non-Cancer Acute Haz Ind:
COID: ALA
DISN: BAY AREA AQMD
CHAPIS:
CERR Code:

2019 Criteria Data

CO: 1
Air Basin: SF
Facility ID: 23087
District: BA
Facility SIC Code: 3679
CO ID: ALA
DISN: BAY AREA AQMD
PM10T:
TOGT: 1.624752127
PMT:
CHAPIS:
CERR Code:
ROGT: .4202257254
COT:
NOXT:
SOXT:

2019 Toxic Data

CO: 1
Air Basin: SF
Faccility ID: 23087
District: BA
Facility SIC Code: 3679
COID: ALA
Non-Cancer Chronic Haz Ind:
Non-Cancer Acute Haz Ind:
DISN: BAY AREA AQMD
CHAPIS:
CERR Code:
TS:
Health Risk Asmt:

Map Key	Number of Records	Direction	Distance (mi/ft)	Elev/Diff (ft)	Site	DB

2020 Criteria Data

CO: 1
Air Basin: SF
Facility ID: 23087
District: BA
Facility SIC Code: 3679
CO ID: ALA
DISN: BAY AREA AQMD
TOGT: 2.499596125
PMT:
PM10T:

CHAPIS:
CERR Code:
ROGT: .475414596
COT:
NOXT:
SOXT:

2020 Toxic Data

CO: 1
Air Basin: SF
Facility ID: 23087
District: BA
Facility SIC Code: 3679
COID: ALA
Non-Cancer Chronic Haz Ind:
Non-Cancer Acute Haz Ind:

DISN: BAY AREA AQMD
CHAPIS:
CHERR Code:
TS:
Health Risk Asmt:

Map Key	Number of Records	Direction	Distance (mi/ft)	Elev/Diff (ft)	Site	DB
494	1 of 3	NNW	0.23 / 1,232.28	16.43 / 11	MACROTRON SYSTEMS, INC 44235 NOBEL DRIVE FREMONT CA 94538	EMISSIONS

2010 Toxic Data

Facility ID: 20235
Facility SIC Code: 3674
CO: 1
Air Basin: SF
District: BA
TS:
Health Risk Asmt:
Non-Cancer Chronic Haz Ind:
Non-Cancer Acute Haz Ind:

COID: ALA
DISN: BAY AREA AQMD
CHAPIS:
CERR Code:

2011 Toxic Data

Facility ID: 20235
Facility SIC Code: 3674
CO: 1
Air Basin: SF
District: BA
TS:
Health Risk Asmt:
Non-Cancer Chronic Haz Ind:
Non-Cancer Acute Haz Ind:

COID: ALA
DISN: BAY AREA AQMD
CHAPIS:
CERR Code:

2012 Toxic Data

Facility ID: 20235
Facility SIC Code: 3674
CO: 1
Air Basin: SF
District: BA
TS:
Health Risk Asmt:

COID: ALA
DISN: BAY AREA AQMD
CHAPIS:
CERR Code:

Map Key	Number of Records	Direction	Distance (mi/ft)	Elev/Diff (ft)	Site	DB

Non-Cancer Chronic Haz Ind:
Non-Cancer Acute Haz Ind:

2013 Toxic Data

Facility ID:	20235	***COID:***	ALA
Facility SIC Code:	3674	***DISN:***	BAY AREA AQMD
CO:	1	***CHAPIS:***	
Air Basin:	SF	***CERR Code:***	
District:	BA		
TS:			

Health Risk Asmt:
Non-Cancer Chronic Haz Ind:
Non-Cancer Acute Haz Ind:

494	*2 of 3*	*NNW*	*0.23 / 1,232.28*	*16.43 / 11*	***INTEL CORPORATION*** ***44235 NOBEL DRIVE*** ***FREMONT CA 94538***	***EMISSIONS***

2002 Criteria Data

Facility ID:	13854	***CERR Code:***	
Facility SIC Code:	3674	***TOGT:***	.067
CO:	1	***ROGT:***	.0560589
Air Basin:	SF	***COT:***	.185
District:	BA	***NOXT:***	.851
COID:	ALA	***SOXT:***	.013
DISN:	BAY AREA AQMD	***PMT:***	.061
CHAPIS:		***PM10T:***	.059536

2002 Toxic Data

Facility ID:	13854	***COID:***	ALA
Facility SIC Code:	3674	***DISN:***	BAY AREA AQMD
CO:	1	***CHAPIS:***	
Air Basin:	SF	***CERR Code:***	
District:	BA		
TS:			

Health Risk Asmt:
Non-Cancer Chronic Haz Ind:
Non-Cancer Acute Haz Ind:

2003 Criteria Data

Facility ID:	13854	***CERR Code:***	
Facility SIC Code:	3674	***TOGT:***	.002
CO:	1	***ROGT:***	0
Air Basin:	SF	***COT:***	.006
District:	BA	***NOXT:***	.029
COID:	ALA	***SOXT:***	0
DISN:	BAY AREA AQMD	***PMT:***	.002
CHAPIS:		***PM10T:***	0

2003 Toxic Data

Facility ID:	13854	***COID:***	ALA
Facility SIC Code:	3674	***DISN:***	BAY AREA AQMD
CO:	1	***CHAPIS:***	
Air Basin:	SF	***CERR Code:***	
District:	BA		
TS:			

Health Risk Asmt:
Non-Cancer Chronic Haz Ind:
Non-Cancer Acute Haz Ind:

2004 Criteria Data

Facility ID:	13854	***CERR Code:***	
Facility SIC Code:	3674	***TOGT:***	.002
CO:	1	***ROGT:***	.0016734
Air Basin:	SF	***COT:***	.006
District:	BA	***NOXT:***	.029
COID:	ALA	***SOXT:***	0
DISN:	BAY AREA AQMD	***PMT:***	.002
CHAPIS:		***PM10T:***	.001952

2004 Toxic Data

Facility ID:	13854	***COID:***	ALA
Facility SIC Code:	3674	***DISN:***	BAY AREA AQMD
CO:	1	***CHAPIS:***	
Air Basin:	SF	***CERR Code:***	
District:	BA		
TS:			
Health Risk Asmt:			
Non-Cancer Chronic Haz Ind:			
Non-Cancer Acute Haz Ind:			

2005 Criteria Data

Facility ID:	13854	***CERR Code:***	
Facility SIC Code:	3674	***TOGT:***	.001
CO:	1	***ROGT:***	.0008367
Air Basin:	SF	***COT:***	.003
District:	BA	***NOXT:***	.012
COID:	ALA	***SOXT:***	0
DISN:	BAY AREA AQMD	***PMT:***	.001
CHAPIS:		***PM10T:***	.000976

2005 Toxic Data

Facility ID:	13854	***COID:***	ALA
Facility SIC Code:	3674	***DISN:***	BAY AREA AQMD
CO:	1	***CHAPIS:***	
Air Basin:	SF	***CERR Code:***	
District:	BA		
TS:			
Health Risk Asmt:			
Non-Cancer Chronic Haz Ind:			
Non-Cancer Acute Haz Ind:			

2006 Criteria Data

Facility ID:	13854	***CERR Code:***	
Facility SIC Code:	3674	***TOGT:***	.001
CO:	1	***ROGT:***	.0008367
Air Basin:	SF	***COT:***	.003
District:	BA	***NOXT:***	.012
COID:	ALA	***SOXT:***	0
DISN:	BAY AREA AQMD	***PMT:***	.001
CHAPIS:		***PM10T:***	.000976

2006 Toxic Data

Facility ID:	13854	**COID:**	ALA
Facility SIC Code:	3674	**DISN:**	BAY AREA AQMD
CO:	1	**CHAPIS:**	
Air Basin:	SF	**CERR Code:**	
District:	BA		
TS:			
Health Risk Asmt:			
Non-Cancer Chronic Haz Ind:			
Non-Cancer Acute Haz Ind:			

2007 Criteria Data

Facility ID:	13854	**CERR Code:**	
Facility SIC Code:	3674	**TOGT:**	.002
CO:	1	**ROGT:**	.0016734
Air Basin:	SF	**COT:**	.005
District:	BA	**NOXT:**	.023
COID:	ALA	**SOXT:**	0
DISN:	BAY AREA AQMD	**PMT:**	.002
CHAPIS:		**PM10T:**	.001952

2007 Toxic Data

Facility ID:	13854	**COID:**	ALA
Facility SIC Code:	3674	**DISN:**	BAY AREA AQMD
CO:	1	**CHAPIS:**	
Air Basin:	SF	**CERR Code:**	
District:	BA		
TS:			
Health Risk Asmt:			
Non-Cancer Chronic Haz Ind:			
Non-Cancer Acute Haz Ind:			

2008 Criteria Data

Facility ID:	13854	**CERR Code:**	
Facility SIC Code:	3674	**TOGT:**	.002
CO:	1	**ROGT:**	.0016734
Air Basin:	SF	**COT:**	.005
District:	BA	**NOXT:**	.023
COID:	ALA	**SOXT:**	0
DISN:	BAY AREA AQMD	**PMT:**	.002
CHAPIS:		**PM10T:**	.001952

2008 Toxic Data

Facility ID:	13854	**COID:**	ALA
Facility SIC Code:	3674	**DISN:**	BAY AREA AQMD
CO:	1	**CHAPIS:**	
Air Basin:	SF	**CERR Code:**	
District:	BA		
TS:			
Health Risk Asmt:			
Non-Cancer Chronic Haz Ind:			
Non-Cancer Acute Haz Ind:			

494	*3 of 3*	*NNW*	*0.23 / 1,232.28*	*16.43 / 11*	***MACROTRON SYSTEMS INC*** ***44235 NOBEL DR*** ***FREMONT CA 94538***	***RCRA NON GEN***

EPA Handler ID:	CAL000350563
Gen Status Universe:	No Report

Contact Name:	MARK HAYFIELD
Contact Address:	935 , CURTNER RD , , FREMONT , CA, 94539 , US
Contact Phone No and Ext:	510-683-9600
Contact Email:	MARKH@MACROTONSYSTEMS.COM
Contact Country:	US
County Name:	ALAMEDA
EPA Region:	09
Land Type:	
Receive Date:	20220601
Location Latitude:	37.496356
Location Longitude:	-121.977582

Violation/Evaluation Summary

Note:	NO RECORDS: As of Apr 2023, there are no Compliance Monitoring and Enforcement (violation) records associated with this facility (EPA ID).

Handler Summary

Importer Activity:	No
Mixed Waste Generator:	No
Transporter Activity:	No
Transfer Facility:	No
Onsite Burner Exemption:	No
Furnace Exemption:	No
Underground Injection Activity:	No
Commercial TSD:	No
Used Oil Transporter:	No
Used Oil Transfer Facility:	No
Used Oil Processor:	No
Used Oil Refiner:	No
Used Oil Burner:	No
Used Oil Market Burner:	No
Used Oil Spec Marketer:	No

Hazardous Waste Handler Details

Sequence No:	1
Receive Date:	20100303
Handler Name:	MACROTRON SYSTEMS INC
Source Type:	Implementer
Federal Waste Generator Code:	N
Generator Code Description:	Not a Generator, Verified

Hazardous Waste Handler Details

Sequence No:	1
Receive Date:	20220601
Handler Name:	MACROTRON SYSTEMS INC
Source Type:	Deactivation
Federal Waste Generator Code:	N
Generator Code Description:	Not a Generator, Verified

Owner/Operator Details

Owner/Operator Ind:	Current Owner	**Street No:**	44235
Type:	Other	**Street 1:**	NOBEL DR
Name:	MACTROTRON SYSTEMS INC	**Street 2:**	
Date Became Current:		**City:**	FREMONT
Date Ended Current:		**State:**	CA
Phone:	510-683-9600	**Country:**	US
Source Type:	Deactivation	**Zip Code:**	94538

Map Key	Number of Records	Direction	Distance (mi/ft)	Elev/Diff (ft)	Site	DB

Owner/Operator Ind:	Current Owner	**Street No:**	
Type:	Other	**Street 1:**	44235 NOBEL DR
Name:	MACTROTRON SYSTEMS INC	**Street 2:**	
Date Became Current:		**City:**	FREMONT
Date Ended Current:		**State:**	CA
Phone:	510-683-9600	**Country:**	
Source Type:	Implementer	**Zip Code:**	94538-0000
Owner/Operator Ind:	Current Operator	**Street No:**	44235
Type:	Other	**Street 1:**	NOBEL DR
Name:	MACTROTRON SYSTEMS INC	**Street 2:**	
Date Became Current:		**City:**	FREMONT
Date Ended Current:		**State:**	CA
Phone:	510-683-9600	**Country:**	US
Source Type:	Deactivation	**Zip Code:**	94538
Owner/Operator Ind:	Current Operator	**Street No:**	
Type:	Other	**Street 1:**	44235 NOBEL DR
Name:	DEBBIE CHIU	**Street 2:**	
Date Became Current:		**City:**	FREMONT
Date Ended Current:		**State:**	CA
Phone:	510-683-9600	**Country:**	
Source Type:	Implementer	**Zip Code:**	94538

Historical Handler Details

Receive Dt:	20100303
Generator Code Description:	Not a Generator, Verified
Handler Name:	MACROTRON SYSTEMS INC

495	1 of 8	NNW	0.01 / 41.81	18.51 / 13	**MAGNUSSEN'S LEXUS OF FREMONT** **5600 CUSHING PKWY.** **FREMONT CA 94538**	FINDS/FRS

Registry ID:	110055674060
FIPS Code:	1
HUC Code:	18050003
Site Type Name:	STATIONARY
Location Description:	
Supplemental Location:	
Create Date:	15-SEP-13
Update Date:	13-OCT-15
Interest Types:	SQG, STATE MASTER
SIC Codes:	5511
SIC Code Descriptions:	MOTOR VEHICLE DEALERS (NEW AND USED)
NAICS Codes:	
NAICS Code Descriptions:	
Conveyor:	FRS-GEOCODE
Federal Facility Code:	
Federal Agency Name:	
Tribal Land Code:	
Tribal Land Name:	
Congressional Dist No:	13
Census Block Code:	060014415031170
EPA Region Code:	09
County Name:	ALAMEDA
US/Mexico Border Ind:	
Latitude:	37.49686
Longitude:	-121.97374
Reference Point:	CENTER OF A FACILITY OR STATION
Coord Collection Method:	ADDRESS MATCHING-HOUSE NUMBER
Accuracy Value:	30
Datum:	NAD83
Source:	
Facility Detail Rprt URL:	https://ofmpub.epa.gov/frs_public2/fii_query_detail.disp_program_facility?p_registry_id=110055674060
Data Source:	Facility Registry Service - Single File

Program Acronyms:

CA-CERS:10168601, CA-ENVIROVIEW:132396, RCRAINFO:CAR000178665

---

495 | ***2 of 8*** | ***NNW*** | ***0.01 / 41.81*** | ***18.51 / 13*** | ***Lexus Of Fremont
5600 CUSHING PKWY.
FREMONT CA 94538*** | ***CERS TANK***

Site ID: 132396
Latitude: 37.496870
Longitude: -121.973750

Regulated Programs

EI ID: 10168601
EI Description: Chemical Storage Facilities

EI ID: 10168601
EI Description: Aboveground Petroleum Storage

EI ID: 10168601
EI Description: Hazardous Waste Generator

Violations

Violation Date: 03/19/2013 ***Violation Source:*** CERS
Violation Program: HW ***Violation Division:*** Fremont City Fire Department
Citation: HSC 6.67 Multiple - California Health and Safety Code, Chapter 6.67, Section(s) Multiple
Violation Notes:

Returned to compliance on 04/24/2013. Housekeeping in used oil storage room needs improvement

Violation Description:

Haz Waste Generator Program - Operations/Maintenance - General

Violations

Violation Date: 02/21/2020 ***Violation Source:*** CERS
Violation Program: HMRRP ***Violation Division:*** Fremont City Fire Department
Citation: HSC 6.95 25508(a)(1) - California Health and Safety Code, Chapter 6.95, Section(s) 25508(a)(1)
Violation Notes:

Returned to compliance on 03/21/2020.

Violation Description:

Failure to complete and electronically submit hazardous material inventory information for all reportable hazardous materials on site at or above reportable quantities.

Violations

Violation Date: 01/22/2020 ***Violation Source:*** CERS
Violation Program: APSA ***Violation Division:*** Fremont City Fire Department
Citation: HSC 6.67 25270.4.5(a) - California Health and Safety Code, Chapter 6.67, Section(s) 25270.4.5(a)
Violation Notes:

Returned to compliance on 04/17/2020.

Violation Description:

Failure to maintain a complete copy of the SPCC Plan at the facility if the facility is normally attended at least four hours per day, or at the nearest field office if the facility is not so attended.

Violations

Violation Date: 01/22/2020 ***Violation Source:*** CERS
Violation Program: HW ***Violation Division:*** Fremont City Fire Department
Citation: 22 CCR 15 66265.195(c) - California Code of Regulations, Title 22, Chapter 15, Section(s) 66265.195(c)
Violation Notes:

Returned to compliance on 04/17/2020. No copies of daily tank inspections provided for the hazardous waste tank in the tank room.

Violation Description:

Failure to conduct and document inspections of hazardous waste tank systems each operating day and retain records of those inspections at the facility.

Violations

Violation Date: 01/22/2020 ***Violation Source:*** CERS
Violation Program: APSA ***Violation Division:*** Fremont City Fire Department
Citation: HSC 6.67 25270.4.5(a) - California Health and Safety Code, Chapter 6.67, Section(s) 25270.4.5(a)
Violation Notes:

Returned to compliance on 04/17/2020.

Violation Description:

Failure to conduct spill prevention briefing for oil-handling personnel at least once a year to assure adequate understanding of the SPCC Plan.

Violations

Violation Date: 01/22/2020 ***Violation Source:*** CERS
Violation Program: APSA ***Violation Division:*** Fremont City Fire Department
Citation: HSC 6.67 25270.4.5(a) - California Health and Safety Code, Chapter 6.67, Section(s) 25270.4.5(a)
Violation Notes:

Returned to compliance on 02/21/2020. Provide annual tests for last three years

Violation Description:

Failure to ensure that tanks are inspected and tested by an appropriately qualified person in accordance with industry standards.

Violations

Violation Date: 03/19/2013 ***Violation Source:*** CERS
Violation Program: HW ***Violation Division:*** Fremont City Fire Department
Citation: 22 CCR 12 66262.34(f) - California Code of Regulations, Title 22, Chapter 12, Section(s) 66262.34(f)
Violation Notes:

Returned to compliance on 04/24/2013. Provide hazwaste label for the used lead acid battery

Violation Description:

Failure to properly label hazardous waste accumulation containers with the following requirements: "Hazardous Waste", name and address of the generator, physical and chemical characteristics of the Hazardous Waste, and starting accumulation date.

Violations

Violation Date: 01/22/2020 ***Violation Source:*** CERS
Violation Program: APSA ***Violation Division:*** Fremont City Fire Department

Citation: HSC 6.67 Multiple - California Health and Safety Code, Chapter 6.67, Section(s) Multiple
Violation Notes:

Returned to compliance on 02/21/2020. Provide a spill kit for island as a means of protecting storm drains and provide a new sign for "Emergency Shut-off", (faded)

Violation Description:

APSA Program - Release/Leaks/Spills - General

Violations

Violation Date: 10/04/2016 ***Violation Source:*** CERS
Violation Program: APSA ***Violation Division:*** Fremont City Fire Department
Citation: HSC 6.67 25270.4.5(a) - California Health and Safety Code, Chapter 6.67, Section(s) 25270.4.5(a)
Violation Notes:

Returned to compliance on 11/10/2016. Missing tank inspection forms on site

Violation Description:

Failure to discuss in the SPCC Plan procedures to test or inspect each aboveground container for integrity in accordance with industry standards:

1. On a regular schedule.

2. After material repairs are made.

3. By qualified personnel.

4. The frequency and type of testing and inspections based on container size, configuration, and design.

Violations

Violation Date: 10/04/2016 ***Violation Source:*** CERS
Violation Program: APSA ***Violation Division:*** Fremont City Fire Department
Citation: HSC 6.67 25270.4.5(a); - California Health and Safety Code, Chapter 6.67, Section(s) 25270.4.5(a);
Violation Notes:

Returned to compliance on 11/10/2016. Missing inspection records

Violation Description:

Failure to regularly inspect aboveground valves, piping, and appurtenances.

Violations

Violation Date: 01/22/2020 ***Violation Source:*** CERS
Violation Program: HW ***Violation Division:*** Fremont City Fire Department
Citation: 22 CCR 12 66262.34(f) - California Code of Regulations, Title 22, Chapter 12, Section(s) 66262.34(f)
Violation Notes:

Returned to compliance on 02/21/2020. A completed hazardous waste label must be placed on the filter crush drum and secondary containment provided. In the filter processing area, "Empty" labels cannot be placed on drums that contain hazardous waste.

Violation Description:

Failure to properly label hazardous waste accumulation containers and portable tanks with the following requirements: "Hazardous Waste", name and address of the generator, physical and chemical characteristics of the Hazardous Waste, and starting accumulation date.

Violations

Violation Date: 10/04/2016 ***Violation Source:*** CERS

Violation Program: APSA ***Violation Division:*** Fremont City Fire Department
Citation: HSC 6.67 Multiple - California Health and Safety Code, Chapter 6.67, Section(s) Multiple
Violation Notes:

Returned to compliance on 11/10/2016. Need to update SPCC; plan has old contact information

Violation Description:

APSA Program - Administration/Documentation - General

Violations

Violation Date: 01/22/2020 ***Violation Source:*** CERS
Violation Program: HW ***Violation Division:*** Fremont City Fire Department
Citation: 22 CCR 15 66265.31 - California Code of Regulations, Title 22, Chapter 15, Section(s) 66265.31
Violation Notes:

Returned to compliance on 02/21/2020. The housekeeping is extremely poor and the following areas: tank room, oil filter accumulation area and compressor room. Pick up all oily solids, oily debris and mop or sweep the area regularly.

Violation Description:

Failure to maintain and operate the facility to minimize the possibility of a fire, explosion, or any unplanned sudden or non-sudden release of hazardous waste or hazardous waste constituents to air, soil, or surface water which could threaten human health or the environment.

Violations

Violation Date: 01/22/2020 ***Violation Source:*** CERS
Violation Program: HW ***Violation Division:*** Fremont City Fire Department
Citation: 22 CCR 23 66273.35 - California Code of Regulations, Title 22, Chapter 23, Section(s) 66273.35
Violation Notes:

Returned to compliance on 02/21/2020. The practice of putting "Emptied daily" on all oil drain carts is questionable since a majority of them are not emptied daily. If the CUPA allows this type of labeling and containers must be either labeled emptied daily or emptied weekly as a label indicates. Advise FFD upon reinspection on how the oil carts will be managed accumulation.

Violation Description:

Failure to accumulate universal waste for one year or less and to demonstrate the length of time that the universal waste has been accumulated from the date it became a waste or was received.

Violations

Violation Date: 01/22/2020 ***Violation Source:*** CERS
Violation Program: APSA ***Violation Division:*** Fremont City Fire Department
Citation: HSC 6.67 25270.4.5(a) - California Health and Safety Code, Chapter 6.67, Section(s) 25270.4.5(a)
Violation Notes:

Returned to compliance on 04/17/2020. Improve facility diagram to show APSA storage tanks, storm drains, spill kits, storm water flow directions, emergency shut off and other necessary details

Violation Description:

Failure to include in the SPCC Plan an adequate facility diagram, or no facility diagram included.

The facility diagram is not required on a Tier I qualified facility SPCC Plan.

Violations

Violation Date: 10/04/2016 ***Violation Source:*** CERS
Violation Program: HW ***Violation Division:*** Fremont City Fire Department
Citation: 22 CCR 15 66265.192(k) - California Code of Regulations, Title 22, Chapter 15, Section(s) 66265.192(k)

Violation Notes:

Returned to compliance on 12/08/2016.

Violation Description:

Failure to include all required information in the tank system assessment.

Violations

Violation Date: 01/22/2020 ***Violation Source:*** CERS
Violation Program: HW ***Violation Division:*** Fremont City Fire Department
Citation: HSC 6.5 25250.22 - California Health and Safety Code, Chapter 6.5, Section(s) 25250.22
Violation Notes:

Returned to compliance on 02/21/2020. The used oil filter storage area is set up with multiple drums and a crusher. The floor area is in need of significant housekeeping and cleanup to pick up oily debris and filters that were found on the ground behind drums. Also, filters were found inside the metal dust drum and co-mingled with other filters(paper/metal).

Violation Description:

Failure to properly manage used oil and/or fuel filters in accordance with the requirements.

Violations

Violation Date: 10/04/2016 ***Violation Source:*** CERS
Violation Program: APSA ***Violation Division:*** Fremont City Fire Department
Citation: HSC 6.67 25270.4.5(a) - California Health and Safety Code, Chapter 6.67, Section(s) 25270.4.5(a)
Violation Notes:

Returned to compliance on 11/10/2016. Not available on site for review

Violation Description:

Failure to comply with one or more of the following requirements:

1. Have record of inspections and integrity tests signed by the appropriate supervisor or inspector.

2. Keep written procedures and records of inspections and integrity tests for at least three years.

3. Keep comparison records.

Violations

Violation Date: 01/22/2020 ***Violation Source:*** CERS
Violation Program: APSA ***Violation Division:*** Fremont City Fire Department
Citation: HSC 6.67 25270.4.5(a) - California Health and Safety Code, Chapter 6.67, Section(s) 25270.4.5(a)
Violation Notes:

Returned to compliance on 04/17/2020. Update SPCC to include the following detailed monthly APSA inspection form, annual spill briefing form and annual review form. In addition update map to show site details such as: ESO, spill kits, storm drains

Violation Description:

"Failure to prepare an SPCC Plan which fulfills all basic requirements that include:

1. The SPCC Plan must be prepared in accordance with good engineering practices.

2. Have full approval of management at a level of authority to commit the necessary resources to fully implement the SPCC Plan.

3. Prepare the SPCC Plan in writing.

4. Follow the sequence of the SPCC rule or include a cross-reference.

5. If the SPCC Plan calls for additional procedures, methods, or equipment not yet fully operational, discuss the items in separate paragraphs."

Violations

Violation Date: 10/04/2016 ***Violation Source:*** CERS
Violation Program: HW ***Violation Division:*** Fremont City Fire Department
Citation: 22 CCR 12 66262.34(f) - California Code of Regulations, Title 22, Chapter 12, Section(s) 66262.34(f)
Violation Notes:

Returned to compliance on 11/10/2016.

Violation Description:

Failure to properly label hazardous waste accumulation containers and portable tanks with the following requirements: "Hazardous Waste", name and address of the generator, physical and chemical characteristics of the Hazardous Waste, and starting accumulation date.

Violations

Violation Date: 03/19/2013 ***Violation Source:*** CERS
Violation Program: APSA ***Violation Division:*** Fremont City Fire Department
Citation: HSC 6.67 25270.4.5(a) - California Health and Safety Code, Chapter 6.67, Section(s) 25270.4.5(a)
Violation Notes:

Returned to compliance on 04/24/2013. SPCC plan was not on site for review at time of inspection

Violation Description:

Failure to prepare and implement a Spill Prevention Control and Countermeasure (SPCC) Plan .

Violations

Violation Date: 01/22/2020 ***Violation Source:*** CERS
Violation Program: APSA ***Violation Division:*** Fremont City Fire Department
Citation: HSC 6.67 25270.4.5 (a) - California Health and Safety Code, Chapter 6.67, Section(s) 25270.4.5 (a)
Violation Notes:

Returned to compliance on 04/17/2020.

Violation Description:

Failure to include in the SPCC plan an adequate description of employee training. Training shall address, at a minimum: operation and maintenance of equipment to prevent discharges; discharge procedure protocols; applicable pollution control laws, rules, and regulations; general facility operations; content of the facility SPCC plan; and annual discharge prevention briefings for oil-handling personnel to assure adequate understanding of the SPCC plan.

Violations

Violation Date: 03/19/2013 ***Violation Source:*** CERS
Violation Program: HW ***Violation Division:*** Fremont City Fire Department
Citation: HSC 6.67 Multiple - California Health and Safety Code, Chapter 6.67, Section(s) Multiple
Violation Notes:

Returned to compliance on 04/24/2013. Observed a 2.5 gallon bucket of unknown liquid

Violation Description:

Haz Waste Generator Program - Operations/Maintenance - General

Violations

Violation Date: 10/04/2016 ***Violation Source:*** CERS

Violation Program: APSA ***Violation Division:*** Fremont City Fire Department
Citation: HSC 6.67 25270.4.5(a) - California Health and Safety Code, Chapter 6.67, Section(s) 25270.4.5(a)
Violation Notes:

Returned to compliance on 12/08/2016. Test results not available on site

Violation Description:

Failure to ensure that tanks are inspected and tested by an appropriately qualified person in accordance with industry standards.

Violations

Violation Date: 01/22/2020 ***Violation Source:*** CERS
Violation Program: APSA ***Violation Division:*** Fremont City Fire Department
Citation: HSC 6.67 25270.4.5(a) - California Health and Safety Code, Chapter 6.67, Section(s) 25270.4.5(a)
Violation Notes:

Returned to compliance on 02/21/2020. Test and provide report of third party inspection

Violation Description:

Failure to regularly test liquid level sensing devices to ensure proper operation.

Violations

Violation Date: 10/04/2016 ***Violation Source:*** CERS
Violation Program: HW ***Violation Division:*** Fremont City Fire Department
Citation: 22 CCR 15 66265.192(a) - California Code of Regulations, Title 22, Chapter 15, Section(s) 66265.192(a)
Violation Notes:

Returned to compliance on 12/08/2016.

Violation Description:

Failure to obtain and maintain a written assessment reviewed and certified by an independent, qualified, professional engineer prior to placing the tank system in service. The written assessment shall state that, the new hazardous waste tank system has sufficient structural integrity, is acceptable for the transferring, storing and treating of hazardous waste, and that the tanks and containment system including the foundation, structural support, seams, connections, and pressure controls (if applicable) are suitably designed to meet the regulation.

Violations

Violation Date: 10/04/2016 ***Violation Source:*** CERS
Violation Program: APSA ***Violation Division:*** Fremont City Fire Department
Citation: HSC 6.67 25270.4.5(a) - California Health and Safety Code, Chapter 6.67, Section(s) 25270.4.5(a)
Violation Notes:

Returned to compliance on 11/10/2016.

Violation Description:

Failure to include in the SPCC Plan an adequate facility diagram, or no facility diagram included.

The facility diagram is not required on a Tier I qualified facility SPCC Plan.

Violations

Violation Date: 01/22/2020 ***Violation Source:*** CERS
Violation Program: HW ***Violation Division:*** Fremont City Fire Department
Citation: 22 CCR 15 66265.32 - California Code of Regulations, Title 22, Chapter 15, Section(s) 66265.32
Violation Notes:

Returned to compliance on 04/17/2020. Provide an emergency cleanup spill kit inside or outside the tank from

Violation Description:

Failure of the facility to maintain the following emergency equipment or equivalents:
1) An internal communications or alarm system;
2) A device, such as a telephone (immediately available at the scene of Operations/ Maintenance) or a hand-held two-way radio, capable of summoning emergency assistance from local police departments, fire departments, or State or local emergency response teams;
3) Portable fire extinguishers, fire control equipment, spill control equipment, and decontamination equipment; and
4) Water at adequate volume and pressure to supply water hose streams, or foam producing equipment, or automatic sprinklers, or water spray systems.

Violations

Violation Date: 01/22/2020 ***Violation Source:*** CERS
Violation Program: HW ***Violation Division:*** Fremont City Fire Department
Citation: 22 CCR 15 66265.192(a) - California Code of Regulations, Title 22, Chapter 15, Section(s) 66265.192(a)
Violation Notes:

Returned to compliance on 04/17/2020. Provide an updated copy of the hazardous waste tank assessment for the used oil tank for review

Violation Description:

Failure to obtain and maintain a written assessment reviewed and certified by an independent, qualified, professional engineer prior to placing the tank system in service. The written assessment shall state that, the new hazardous waste tank system has sufficient structural integrity, is acceptable for the transferring, storing and treating of hazardous waste, and that the tanks and containment system including the foundation, structural support, seams, connections, and pressure controls (if applicable) are suitably designed to meet the regulation.

Violations

Violation Date: 01/22/2020 ***Violation Source:*** CERS
Violation Program: HW ***Violation Division:*** Fremont City Fire Department
Citation: 22 CCR 15 66265.173 - California Code of Regulations, Title 22, Chapter 15, Section(s) 66265.173
Violation Notes:

Returned to compliance on 02/21/2020. The compressor blow-by accumulation bucket was half-full of Willie water and no labels placed on the container in a container left open allowing Willie water to splatter all over the compressor room. Provide a label the container, cover the container to prevent spillage and clean the entire area including behind the compressor.

Violation Description:

Failure to meet the following container management requirements:
(a) A container holding hazardous waste must always be closed during storage, except when it is necessary to add or remove waste.
(b) A container holding hazardous waste must not be opened, handled, or stored in a manner which may rupture the container or cause it to leak.

Violations

Violation Date: 01/22/2020 ***Violation Source:*** CERS
Violation Program: HMRRP ***Violation Division:*** Fremont City Fire Department
Citation: HSC 6.95 25508(a)(1) - California Health and Safety Code, Chapter 6.95, Section(s) 25508(a)(1)
Violation Notes:

Returned to compliance on 03/21/2020. Update your hazardous materials inventory to include: all hazardous waste generated on site, bulk liquids including oil, coolant in the parts department, carwash materials, detail materials, and materials and wastes generated in the paint department

Violation Description:

Failure to complete and electronically submit hazardous material inventory information for all reportable hazardous materials on site at or above reportable quantities.

Violations

Violation Date: 10/04/2016 ***Violation Source:*** CERS

Violation Program: HMRRP ***Violation Division:*** Fremont City Fire Department
Citation: HSC 6.95 Multiple - California Health and Safety Code, Chapter 6.95, Section(s) Multiple
Violation Notes:

Returned to compliance on 11/10/2016. Missing the number of employees on Business Owner/Operator ID form

Violation Description:

Business Plan Program - Administration/Documentation - General

Violations

Violation Date: 01/22/2020 ***Violation Source:*** CERS
Violation Program: APSA ***Violation Division:*** Fremont City Fire Department
Citation: HSC 6.67 25270.4.5 (a) - California Health and Safety Code, Chapter 6.67, Section(s) 25270.4.5 (a)
Violation Notes:

Returned to compliance on 04/17/2020.

Violation Description:

Failure to complete a review and evaluation of the SPCC Plan at least once every five years, document the completion of the review, and sign a statement as to whether the SPCC Plan will be amended.

Violations

Violation Date: 01/22/2020 ***Violation Source:*** CERS
Violation Program: APSA ***Violation Division:*** Fremont City Fire Department
Citation: HSC 6.67 25270.4.5(a) - California Health and Safety Code, Chapter 6.67, Section(s) 25270.4.5(a)
Violation Notes:

Returned to compliance on 02/21/2020. Remove spilled fuel from overspill box

Violation Description:

Failure to promptly correct visible discharges and promptly remove any accumulations of oil in diked areas.

Violations

Violation Date: 03/19/2013 ***Violation Source:*** CERS
Violation Program: HW ***Violation Division:*** Fremont City Fire Department
Citation: 22 CCR 16 66266.130 - California Code of Regulations, Title 22, Chapter 16, Section(s) 66266.130
Violation Notes:

Returned to compliance on 04/24/2013. Hazwaste labels for used oil filter drums needs improvement--no section for generator's address.

Violation Description:

Failure to properly handle, manage, label, and recycle used oil and fuel filters.

Violations

Violation Date: 01/22/2020 ***Violation Source:*** CERS
Violation Program: APSA ***Violation Division:*** Fremont City Fire Department
Citation: HSC 6.67 25270.4.5(a) - California Health and Safety Code, Chapter 6.67, Section(s) 25270.4.5(a)
Violation Notes:

Returned to compliance on 04/17/2020. Repair and test that system is set to 90%

Violation Description:

Failure to adequately describe in the SPCC Plan, overfill prevention methods, including a description of the devices or systems in place for each

container to prevent overfills.

Evaluations

Eval Date: 02/21/2020
Violations Found: No
Eval General Type: Other/Unknown
Eval Type: Other, not routine, done by local agency
Eval Division: Fremont City Fire Department
Eval Program: HW
Eval Source: CERS
Eval Notes:

Other Inspection for CUPA permit. All violations have not been corrected and business requested additional time to finalize remaining issues due to third party inspection schedule.; Note: data in [EVAL Notes] field for some records is truncated from the source.

Eval Date: 11/10/2016
Violations Found: No
Eval General Type: Other/Unknown
Eval Type: Other, not routine, done by local agency
Eval Division: Fremont City Fire Department
Eval Program: HW
Eval Source: CERS
Eval Notes:

Inspection is a follow up to the routine inspection dated 10/4/2016. All violations observed during that inspection were corrected.; Note: data in [EVAL Notes] field for some records is truncated from the source.

Eval Date: 10/04/2016
Violations Found: Yes
Eval General Type: Compliance Evaluation Inspection
Eval Type: Routine done by local agency
Eval Division: Fremont City Fire Department
Eval Program: APSA
Eval Source: CERS
Eval Notes:

Eval Date: 02/21/2020
Violations Found: No
Eval General Type: Other/Unknown
Eval Type: Other, not routine, done by local agency
Eval Division: Fremont City Fire Department
Eval Program: APSA
Eval Source: CERS
Eval Notes:

Other Inspection for CUPA permit and business requested an additional 30 days to revise and submit a new SPCC. CV 19 delays and new SPCC reviewed and finaled by FFD on 4-17-2020.; Note: data in [EVAL Notes] field for some records is truncated from the source.

Eval Date: 01/22/2020
Violations Found: Yes
Eval General Type: Compliance Evaluation Inspection
Eval Type: Routine done by local agency
Eval Division: Fremont City Fire Department
Eval Program: HMRRP
Eval Source: CERS
Eval Notes:

Initial Inspection; Note: data in [EVAL Notes] field for some records is truncated from the source.

Eval Date: 04/17/2020
Violations Found: No
Eval General Type: Other/Unknown

Eval Type: Other, not routine, done by local agency
Eval Division: Fremont City Fire Department
Eval Program: APSA
Eval Source: CERS
Eval Notes:

SPCC submitted and final review completed by FFD. No further action required; Note: data in [EVAL Notes] field for some records is truncated from the source.

Eval Date: 11/10/2016
Violations Found: No
Eval General Type: Other/Unknown
Eval Type: Other, not routine, done by local agency
Eval Division: Fremont City Fire Department
Eval Program: APSA
Eval Source: CERS
Eval Notes:

Inspection is a follow up to the routine inspection dated 10/4/2016. All violations observed during that inspection were corrected.; Note: data in [EVAL Notes] field for some records is truncated from the source.

Eval Date: 01/22/2020
Violations Found: Yes
Eval General Type: Compliance Evaluation Inspection
Eval Type: Routine done by local agency
Eval Division: Fremont City Fire Department
Eval Program: HW
Eval Source: CERS
Eval Notes:

Initial Inspection; Note: data in [EVAL Notes] field for some records is truncated from the source.

Eval Date: 02/21/2020
Violations Found: Yes
Eval General Type: Other/Unknown
Eval Type: Other, not routine, done by local agency
Eval Division: Fremont City Fire Department
Eval Program: HMRRP
Eval Source: CERS
Eval Notes:

Follow up inspection and HMBP has not been re-submitted for review with updated inventory. Second Class II issued; Note: data in [EVAL Notes] field for some records is truncated from the source.

Eval Date: 10/04/2016
Violations Found: Yes
Eval General Type: Compliance Evaluation Inspection
Eval Type: Routine done by local agency
Eval Division: Fremont City Fire Department
Eval Program: HW
Eval Source: CERS
Eval Notes:

Eval Date: 03/19/2013
Violations Found: No
Eval General Type: Compliance Evaluation Inspection
Eval Type: Routine done by local agency
Eval Division: Fremont City Fire Department
Eval Program: HMRRP
Eval Source: CERS
Eval Notes:

Eval Date: 03/19/2013
Violations Found: Yes

Eval General Type: Compliance Evaluation Inspection
Eval Type: Routine done by local agency
Eval Division: Fremont City Fire Department
Eval Program: HW
Eval Source: CERS
Eval Notes:

Eval Date: 04/17/2020
Violations Found: No
Eval General Type: Other/Unknown
Eval Type: Other, not routine, done by local agency
Eval Division: Fremont City Fire Department
Eval Program: HW
Eval Source: CERS
Eval Notes:

All final docs submitted and no further action required by FFD; Note: data in [EVAL Notes] field for some records is truncated from the source.

Eval Date: 10/04/2016
Violations Found: Yes
Eval General Type: Compliance Evaluation Inspection
Eval Type: Routine done by local agency
Eval Division: Fremont City Fire Department
Eval Program: HMRRP
Eval Source: CERS
Eval Notes:

Eval Date: 01/22/2020
Violations Found: Yes
Eval General Type: Compliance Evaluation Inspection
Eval Type: Routine done by local agency
Eval Division: Fremont City Fire Department
Eval Program: APSA
Eval Source: CERS
Eval Notes:

Initial Inspection; Note: data in [EVAL Notes] field for some records is truncated from the source.

Eval Date: 03/19/2013
Violations Found: Yes
Eval General Type: Compliance Evaluation Inspection
Eval Type: Routine done by local agency
Eval Division: Fremont City Fire Department
Eval Program: APSA
Eval Source: CERS
Eval Notes:

Affiliations

Affil Type Desc: Parent Corporation
Entity Name: Swickard Auto Group
Entity Title:
Address:
City:
State:
Country:
Zip Code:
Phone:

Affil Type Desc: Property Owner
Entity Name: SWICKARD FREMONT CORPORATION
Entity Title:
Address: 5600 CUSHING PARKWAY
City: FREMONT

State:	CA
Country:	United States
Zip Code:	94538
Phone:	(510) 657-6600
Affil Type Desc:	Facility Mailing Address
Entity Name:	Mailing Address
Entity Title:	
Address:	5600 CUSHING PARKWAY
City:	FREMONT
State:	CA
Country:	
Zip Code:	94538
Phone:	
Affil Type Desc:	Operator
Entity Name:	LEXUS OF FREMONT
Entity Title:	
Address:	
City:	
State:	
Country:	
Zip Code:	
Phone:	(510) 657-6600
Affil Type Desc:	Document Preparer
Entity Name:	Timothy Caley, Western EHS Service, Inc.
Entity Title:	
Address:	
City:	
State:	
Country:	
Zip Code:	
Phone:	
Affil Type Desc:	Environmental Contact
Entity Name:	MONTE MUNOZ
Entity Title:	
Address:	5600 CUSHING PARKWAY
City:	FREMONT
State:	CA
Country:	
Zip Code:	94538
Phone:	
Affil Type Desc:	Identification Signer
Entity Name:	MONTE MUNOZ
Entity Title:	SERVICE DIRECTOR
Address:	
City:	
State:	
Country:	
Zip Code:	
Phone:	
Affil Type Desc:	CUPA District
Entity Name:	Fremont City Fire Department
Entity Title:	
Address:	P.O. Box 5006
City:	Fremont
State:	CA
Country:	
Zip Code:	94537-5006
Phone:	(510) 494-4279
Affil Type Desc:	Legal Owner
Entity Name:	SWICKARD FREMONT CORPORATION
Entity Title:	
Address:	5600 CUSHING PARKWAY

Map Key	Number of Records	Direction	Distance (mi/ft)	Elev/Diff (ft)	Site	DB

City:	FREMONT
State:	CA
Country:	United States
Zip Code:	94538
Phone:	(510) 657-6600

495 *3 of 8* *NNW* *0.01 / 41.81* *18.51 / 13* ***LEXUS OF FREMONT 5600 CUSHING PKWY FREMONT CA 94538*** ***FINDS/FRS***

Registry ID:	110070522876
FIPS Code:	06001
HUC Code:	18050003
Site Type Name:	STATIONARY
Location Description:	
Supplemental Location:	
Create Date:	04-MAR-19
Update Date:	
Interest Types:	AIR EMISSIONS CLASSIFICATION UNKNOWN, UNSPECIFIED UNIVERSE
SIC Codes:	
SIC Code Descriptions:	
NAICS Codes:	441110
NAICS Code Descriptions:	NEW CAR DEALERS.
Conveyor:	EIS
Federal Facility Code:	
Federal Agency Name:	
Tribal Land Code:	
Tribal Land Name:	
Congressional Dist No:	13
Census Block Code:	060014415031170
EPA Region Code:	09
County Name:	ALAMEDA
US/Mexico Border Ind:	
Latitude:	37.496876
Longitude:	-121.97375
Reference Point:	
Coord Collection Method:	
Accuracy Value:	
Datum:	NAD83
Source:	
Facility Detail Rprt URL:	https://ofmpub.epa.gov/frs_public2/fii_query_detail.disp_program_facility?p_registry_id=110070522876
Data Source:	Facility Registry Service - Single File
Program Acronyms:	

EIS:18523211, RCRAINFO:CAL000454757

495 *4 of 8* *NNW* *0.01 / 41.81* *18.51 / 13* ***LEXUS OF FREMONT 5600 CUSHING PKWY FREMONT CA 94538*** ***EMISSIONS***

2017 Criteria Data

Facility ID:	111850	**CERR Code:**	
Facility SIC Code:	5411	**TOGT:**	.02710402
CO:	1	**ROGT:**	.02710402
Air Basin:	SF	**COT:**	
District:	BA	**NOXT:**	
COID:	ALA	**SOXT:**	
DISN:	BAY AREA AQMD	**PMT:**	
CHAPIS:		**PM10T:**	

2017 Toxic Data

Facility ID: 111850
Facility SIC Code: 5411
CO: 1
Air Basin: SF
District: BA
TS:
Health Risk Asmt:
Non-Cancer Chronic Haz Ind:
Non-Cancer Acute Haz Ind:
COID: ALA
DISN: BAY AREA AQMD
CHAPIS:
CERR Code:

2018 Criteria Data

Facility ID: 111850
Facility SIC Code: 5511
CO: 1
Air Basin: SF
District: BA
COID: ALA
DISN: BAY AREA AQMD
CHAPIS:
CERR Code:
TOGT: .02710402
ROGT: .02710402
COT:
NOXT:
SOXT:
PMT:
PM10T:

2018 Toxic Data

Facility ID: 111850
Facility SIC Code: 5511
CO: 1
Air Basin: SF
District: BA
TS:
Health Risk Asmt:
Non-Cancer Chronic Haz Ind:
Non-Cancer Acute Haz Ind:
COID: ALA
DISN: BAY AREA AQMD
CHAPIS:
CERR Code:

2019 Criteria Data

CO: 1
Air Basin: SF
Facility ID: 111850
District: BA
Facility SIC Code: 5511
CO ID: ALA
DISN: BAY AREA AQMD
PM10T:
TOGT: .02710402
PMT:
CHAPIS:
CERR Code:
ROGT: .02710402
COT:
NOXT:
SOXT:

2019 Toxic Data

CO: 1
Air Basin: SF
Faccility ID: 111850
District: BA
Facility SIC Code: 5511
COID: ALA
Non-Cancer Chronic Haz Ind:
Non-Cancer Acute Haz Ind:
DISN: BAY AREA AQMD
CHAPIS:
CERR Code:
TS:
Health Risk Asmt:

2020 Criteria Data

CO: 1
Air Basin: SF
Facility ID: 111850
CHAPIS:
CERR Code:
ROGT: .0419699401879

Map Key	Number of Records	Direction	Distance (mi/ft)	Elev/Diff (ft)	Site	DB

District:	BA	**COT:**	
Facility SIC Code:	5511	**NOXT:**	
CO ID:	ALA	**SOXT:**	
DISN:	BAY AREA AQMD		
TOGT:	.042152021		
PMT:			
PM10T:			

2020 Toxic Data

CO:	1	**DISN:**	BAY AREA AQMD
Air Basin:	SF	**CHAPIS:**	
Facility ID:	111850	**CHERR Code:**	
District:	BA	**TS:**	
Facility SIC Code:	5511	**Health Risk Asmt:**	
COID:	ALA		
Non-Cancer Chronic Haz Ind:			
Non-Cancer Acute Haz Ind:			

495	*5 of 8*	*NNW*	*0.01 / 41.81*	*18.51 / 13*	***MAGNUSSENS LEXUS OF FREMONT*** ***5600 CUSHING PKWY*** ***FREMONT CA 94538***	***RCRA SQG***

EPA Handler ID:	CAR000178665
Gen Status Universe:	Small Quantity Generator
Contact Name:	MONTE MUNOZ
Contact Address:	5600 CUSHING PKWY , , FREMONT , CA, 94538 , US
Contact Phone No and Ext:	510-657-6600
Contact Email:	
Contact Country:	US
County Name:	ALAMEDA
EPA Region:	09
Land Type:	Private
Receive Date:	20061005
Location Latitude:	37.498092
Location Longitude:	-121.97355

Violation/Evaluation Summary

Note:	NO RECORDS: As of Apr 2023, there are no Compliance Monitoring and Enforcement (violation) records associated with this facility (EPA ID).

Handler Summary

Importer Activity:	No
Mixed Waste Generator:	No
Transporter Activity:	No
Transfer Facility:	No
Onsite Burner Exemption:	No
Furnace Exemption:	No
Underground Injection Activity:	No
Commercial TSD:	No
Used Oil Transporter:	No
Used Oil Transfer Facility:	No
Used Oil Processor:	No
Used Oil Refiner:	No
Used Oil Burner:	No
Used Oil Market Burner:	No
Used Oil Spec Marketer:	No

Hazardous Waste Handler Details

Sequence No: 1
Receive Date: 20061005
Handler Name: MAGNUSSENS LEXUS OF FREMONT
Federal Waste Generator Code: 2
Generator Code Description: Small Quantity Generator
Source Type: Notification

Waste Code Details

Hazardous Waste Code: F001
Waste Code Description: THE FOLLOWING SPENT HALOGENATED SOLVENTS USED IN DEGREASING: TETRACHLOROETHYLENE, TRICHLORETHYLENE, METHYLENE CHLORIDE, 1,1,1-TRICHLOROETHANE, CARBON TETRACHLORIDE AND CHLORINATED FLUOROCARBONS; ALL SPENT SOLVENT MIXTURES/BLENDS USED IN DEGREASING CONTAINING, BEFORE USE, A TOTAL OF TEN PERCENT OR MORE (BY VOLUME) OF ONE OR MORE OF THE ABOVE HALOGENATED SOLVENTS OR THOSE SOLVENTS LISTED IN F002, F004, AND F005; AND STILL BOTTOMS FROM THE RECOVERY OF THESE SPENT SOLVENTS AND SPENT SOLVENT MIXTURES.

Owner/Operator Details

Owner/Operator Ind: Current Owner
Type: Private
Name: MAGNUSSENS LEXUS OF FREMONT
Date Became Current: 20060901
Date Ended Current:
Phone:
Source Type: Notification
Street No:
Street 1: 5600 CUSHING PKWY
Street 2:
City: FREMONT
State: CA
Country: US
Zip Code: 94538

Owner/Operator Ind: Current Operator
Type: Private
Name: MAGNUSSENS LEXUS OF FREMONT
Date Became Current: 20060901
Date Ended Current:
Phone:
Source Type: Notification
Street No:
Street 1:
Street 2:
City:
State:
Country:
Zip Code:

---

495 | **6 of 8** | **NNW** | **0.01 / 41.81** | **18.51 / 13** | **LEXUS OF FREMONT 5600 CUSHING PKWY FREMONT CA 94538** | **RCRA NON GEN**

EPA Handler ID: CAL000454757
Gen Status Universe: No Report
Contact Name: JIM NIEUWSTRATEN
Contact Address: 19400 SE MCLOUGHLIN BLVD , , GLADSTONE , OR, 97027 ,
Contact Phone No and Ext: 503-454-3251
Contact Email: JIM.NIEUWSTRATEN@SWICKARD.COM
Contact Country:
County Name: ALAMEDA
EPA Region: 09
Land Type:
Receive Date: 20200527
Location Latitude:
Location Longitude:

Violation/Evaluation Summary

Note: NO RECORDS: As of Apr 2023, there are no Compliance Monitoring and Enforcement (violation) records associated with this facility (EPA ID).

Handler Summary

Importer Activity: No
Mixed Waste Generator: No
Transporter Activity: No
Transfer Facility: No

Map Key	Number of Records	Direction	Distance (mi/ft)	Elev/Diff (ft)	Site	DB

Onsite Burner Exemption: No
Furnace Exemption: No
Underground Injection Activity: No
Commercial TSD: No
Used Oil Transporter: No
Used Oil Transfer Facility: No
Used Oil Processor: No
Used Oil Refiner: No
Used Oil Burner: No
Used Oil Market Burner: No
Used Oil Spec Marketer: No

Hazardous Waste Handler Details

Sequence No: 1
Receive Date: 20200527
Handler Name: LEXUS OF FREMONT
Source Type: Implementer
Federal Waste Generator Code: N
Generator Code Description: Not a Generator, Verified

Owner/Operator Details

Owner/Operator Ind: Current Owner
Type: Other
Name: SWICKARD FREMONT CORPORATION
Date Became Current:
Date Ended Current:
Phone: 503-454-3251
Source Type: Implementer
Street No:
Street 1: 19400 SE MCLOUGHLIN BLVD
Street 2:
City: GLADSTONE
State: OR
Country:
Zip Code: 97027

Owner/Operator Ind: Current Operator
Type: Other
Name: JIM NIEUWSTRATEN
Date Became Current:
Date Ended Current:
Phone: 503-454-3251
Source Type: Implementer
Street No:
Street 1: 19400 SE MCLOUGHLIN BLVD
Street 2:
City: GLADSTONE
State: OR
Country:
Zip Code: 97027

495	7 of 8	NNW	0.01 / 41.81	18.51 / 13	MAGNUSSEN LEXUS 5600 CUSHING PKWY FREMONT CA 94538	C&D DEBRIS RECY

County: ALAMEDA

Activity Type: USED OIL COLLECTION
Phone No: (510) 492-5640

495	8 of 8	NNW	0.01 / 41.81	18.51 / 13	MAGNUSSENS LEXUS OF FREMONT 5600 CUSHING PKWY FREMONT CA 945380000	HAZ GEN

Epa ID: CAR000178665
Address 2:
Facility County: 01
County: Alameda
Details DTSC HWTS: The Department of Toxic Substances Control (DTSC) makes available a Waste Code Matrix showing each Waste Code, its description, and annual amounts in its Hazardous Waste Tracking System: https://hwts.dtsc.ca.gov/search
Handler Profile URL: https://hwts.dtsc.ca.gov/facility/CAR000178665

496	1 of 1	NNW	0.23 / 1,224.80	15.92 / 10	INTEL CORPORATION FREMONT CA	PFAS IND

Map Key	Number of Records	Direction	Distance (mi/ft)	Elev/Diff (ft)	Site	DB

Status:	Unknown	**Fac Fips Code:**	06001
Industry:	Electronics Industry	**Fac Indian Cntry Flg:**	N
Compliance Status:	-	**Fac Derived Huc:**	18050003
EPA Programs:	-	**Fac Derived Wbd:**	180500040702
Federal Facility:	No	**Fac Derived Cd113:**	17
Federal Agency:	-	**Fac Derived Cb2010:**	060014415031249
Fac Snc Flg:	N	**Fac Informal Count:**	0
AIR Flag:	N	**Last Informal Action:**	-
NPDES Flag:	N	**Formal Action Count:**	0
SDWIS Flag:	N	**Last Formal Action:**	-
RCRAFlag:	N	**Fac Total Penalties:**	0
TRI Flag:	N	**Fac Penalty Count:**	-
GHG Flag:	N	**Date Last Penalty:**	-
TRI IDs:	-	**Last Penalty Amt:**	-
TRI Releases Trnsfrs:	-	**Fac Qtrs With Nc:**	-
TRI on Site Releases:	-	**Programs With Snc:**	0
TRI off Site Trnsfrs:	-	**Fac Percent Minority:**	71.546
TRI Reporter:	-	**Fac Pop Den:**	1931.73
Fac Imp Water Flg:	-	**Count:**	1
Fac Major Flag:	-	**Fac County:**	ALAMEDA
Fac Active Flag:	-	**State Other :**	
Fac Inspection Count:	0	**Region:**	09
Date Last Inspection:	-	**Latitude:**	37.49623
Days Last Inspection:	-	**Longitude:**	-121.97726

Fac Derived Tribes:	-
AIR IDs:	-
CAA Permit Types:	-
CAA NAICS:	-
CAA SICS:	-
NPDES IDs:	-
CWA Permit Types:	-
CWA NAICS:	-
CWA SICS:	-
RCRA IDs:	-
RCRA Permit Types:	-
RCRA NAICS:	-
SDWA IDs:	-
SDWA System Types:	-
SDWA Compliance Status:	-
SDWA Snc Flag:	N
Fac Collection Meth:	ADDRESS MATCHING-HOUSE NUMBER
EJSCREEN Flag Us:	Y
EJSCREEN Report:	https://ejscreen.epa.gov/mapper/mobile/EJSCREEN_mobile.aspx?geometry=%7B%22x%22:-121.97726,%22y%22:37.49623,%22spatialReference%22:%7B%22wkid%22:4326%7D%7D&unit=9035&areatype=&areaid=&basemap=streets&distance=1
ECHO Facility Report:	https://echo.epa.gov/detailed-facility-report?fid=110021323708

497	1 of 1	NNW	0.28 / 1,494.28	18.36 / 13	**HEATH FIELD J09CA1034** **WEST SIDE OF I-880 SOUTH OF BUNCHE DRIVE AND BRANDIN CT., EAST OF CUSHING PWY** **FREMONT CA 94555**	ENVIROSTOR

Estor/EPA ID:	60002005	**Assembly District:**	24
Site Code:		**Senate District:**	10
Nat Priority List:	NO	**Permit Renewal Lead:**	
APN:	NONE SPECIFIED	**Public Partici Spclst:**	
Census Tract:	6001441503	**Project Manager:**	
Site Type:	FUDS	**County:**	ALAMEDA
Address Description:	WEST SIDE OF I-880 SOUTH OF BUNCHE DRIVE AND BRANDIN CT., EAST OF CUSHING PWY	**Latitude:**	37.4986381063124
Office:	CLEANUP SACRAMENTO	**Longitude:**	-121.966947937012
Special Program:	DSMOA	**Acres:**	195 ACRES
Funding:	MAPS	**Supervisor:**	CARRIE TATOIAN-CAIN
Cleanup Status:	NO FURTHER ACTION AS OF 7/1/2014		
Cleanup Oversight Agencies:	DTSC - SITE CLEANUP PROGRAM - LEAD AGENCY		

School District:
Past Use that Caused Contam: NONE SPECIFIED
Potential Media Affected: NONE SPECIFIED
Potential Contamin of Concern:

NONE SPECIFIED

Site History:

Status: NO FURTHER ACTION
Program Type: MILITARY EVALUATION
CalEnviroScreen Score: 40-45%
Summary Link: https://www.envirostor.dtsc.ca.gov/public/profile_report?global_id=60002005

Completed Activities

Title: No Department of Defense Action Indicated - Heath Field J09CA1034
Title Link: https://www.envirostor.dtsc.ca.gov/public/final_documents2?global_id=60002005&doc_id=60364703
Area Name:
Area Link:
Sub Area:
Sub Area Link:
Document Type: No Department of Defense Action Indicated (NDAI)
Date Completed: 6/30/2014
Comments: This determination is based on information in DTSC's and the Water Boards' possession at this time concerning Department of Defense (DoD) activities on the sites listed above. DTSC and the Water Boards reserve the right to address any appropriate environmental or human health related issue, should additional information concerning the environmental condition of this site become available in the future.

498	1 of 1	SSW	0.07 / 389.59	12.13 / 7	CA	PFAS GW

Well ID: L10006514573-H-6
Gm Dataset Name: WB_CLEANUP
Gm Data Source: GeoTracker
Gm Well Category: MONITORING
SRS Datum: NAD83
Gm Altwell Id1: H-6
Gm Altwell Id2:
Gm Altwell Id3:

SRS Latitude: 37.411405360000003
SRS Longitude: -121.97132790000001
Latitude: 37.411405360000003
Longitude: -121.97132790000001

Well Details

Gm Cas No:
Gm Result: 0
Gm Result Modifier: ND
Gm Result Units: NG/L
Gm Chemical Vvl: PFDSA
Gm Reporting Limit: 1.6
Gm Well Depth Ft:
Gm Chemical Name: Perfluorodecanesulfonic acid
Gm Samp Collection Date: 11/18/2019
Gm Screen Top Depth Ft:
Gm Screen Bottom Depth Ft:
SRC Samp Collection Date: 11/18/2019
SRC Samp Collection Time: 1515
SRC Screen Top Depth Ft:
SRC Screen Bottom Depth Ft:
SRC Lab Note:

SRC Chemical: PFDSA
SRC Result: 0
SRC Result Modifie: ND
SRC Result Units: NG/L
SRC Report Limit: 1.6
SRC Analytic Meth: E537
SRC Well Depth Ft:

Well Details

Gm Cas No:

SRC Chemical: PFPA

Gm Result:	24	**SRC Result:**	24
Gm Result Modifier:	=	**SRC Result Modifie:**	=
Gm Result Units:	NG/L	**SRC Result Units:**	NG/L
Gm Chemical Vvl:	PFPA	**SRC Report Limit:**	1.6
Gm Reporting Limit:	1.6	**SRC Analytic Meth:**	E537
Gm Well Depth Ft:		**SRC Well Depth Ft:**	
Gm Chemical Name:	Perfluoropentanoicacid		
Gm Samp Collection Date:	11/18/2019		
Gm Screen Top Depth Ft:			
Gm Screen Bottom Depth Ft:			
SRC Samp Collection Date:	11/18/2019		
SRC Samp Collection Time:	1515		
SRC Screen Top Depth Ft:			
SRC Screen Bottom Depth Ft:			
SRC Lab Note:			

Well Details

Gm Cas No:		**SRC Chemical:**	PFTRIDA
Gm Result:	0	**SRC Result:**	0
Gm Result Modifier:	ND	**SRC Result Modifie:**	ND
Gm Result Units:	NG/L	**SRC Result Units:**	NG/L
Gm Chemical Vvl:	PFTRIDA	**SRC Report Limit:**	1.6
Gm Reporting Limit:	1.6	**SRC Analytic Meth:**	E537
Gm Well Depth Ft:		**SRC Well Depth Ft:**	
Gm Chemical Name:	Perfluorotridecanoic acid		
Gm Samp Collection Date:	11/18/2019		
Gm Screen Top Depth Ft:			
Gm Screen Bottom Depth Ft:			
SRC Samp Collection Date:	11/18/2019		
SRC Samp Collection Time:	1515		
SRC Screen Top Depth Ft:			
SRC Screen Bottom Depth Ft:			
SRC Lab Note:			

Well Details

Gm Cas No:		**SRC Chemical:**	PFOA
Gm Result:	110	**SRC Result:**	110
Gm Result Modifier:	=	**SRC Result Modifie:**	=
Gm Result Units:	NG/L	**SRC Result Units:**	NG/L
Gm Chemical Vvl:	PFOA	**SRC Report Limit:**	1.6
Gm Reporting Limit:	1.6	**SRC Analytic Meth:**	E537
Gm Well Depth Ft:		**SRC Well Depth Ft:**	
Gm Chemical Name:	Perfluorooctanoic acid		
Gm Samp Collection Date:	11/18/2019		
Gm Screen Top Depth Ft:			
Gm Screen Bottom Depth Ft:			
SRC Samp Collection Date:	11/18/2019		
SRC Samp Collection Time:	1515		
SRC Screen Top Depth Ft:			
SRC Screen Bottom Depth Ft:			
SRC Lab Note:			

Well Details

Gm Cas No:		**SRC Chemical:**	PFUNDCA
Gm Result:	0	**SRC Result:**	0
Gm Result Modifier:	ND	**SRC Result Modifie:**	ND
Gm Result Units:	NG/L	**SRC Result Units:**	NG/L
Gm Chemical Vvl:	PFUNDCA	**SRC Report Limit:**	1.6
Gm Reporting Limit:	1.6	**SRC Analytic Meth:**	E537
Gm Well Depth Ft:		**SRC Well Depth Ft:**	
Gm Chemical Name:	Perfluoroundecanoic acid		
Gm Samp Collection Date:	11/18/2019		

Gm Screen Top Depth Ft:
Gm Screen Bottom Depth Ft:
SRC Samp Collection Date: 11/18/2019
SRC Samp Collection Time: 1515
SRC Screen Top Depth Ft:
SRC Screen Bottom Depth Ft:
SRC Lab Note:

Well Details

Gm Cas No:
Gm Result: 0
Gm Result Modifier: ND
Gm Result Units: NG/L
Gm Chemical Vvl: 4:2FTS
Gm Reporting Limit: 1.6
Gm Well Depth Ft:
Gm Chemical Name: 4:2 Fluorotelomer sulfonic acid
Gm Samp Collection Date: 11/18/2019
Gm Screen Top Depth Ft:
Gm Screen Bottom Depth Ft:
SRC Samp Collection Date: 11/18/2019
SRC Samp Collection Time: 1515
SRC Screen Top Depth Ft:
SRC Screen Bottom Depth Ft:
SRC Lab Note:
SRC Chemical: 4:2FTS
SRC Result: 0
SRC Result Modifie: ND
SRC Result Units: NG/L
SRC Report Limit: 1.6
SRC Analytic Meth: E537
SRC Well Depth Ft:

Well Details

Gm Cas No:
Gm Result: 310
Gm Result Modifier: =
Gm Result Units: NG/L
Gm Chemical Vvl: PFOS
Gm Reporting Limit: 16
Gm Well Depth Ft:
Gm Chemical Name: Perfluorooctanoic sulfonate
Gm Samp Collection Date: 11/18/2019
Gm Screen Top Depth Ft:
Gm Screen Bottom Depth Ft:
SRC Samp Collection Date: 11/18/2019
SRC Samp Collection Time: 1515
SRC Screen Top Depth Ft:
SRC Screen Bottom Depth Ft:
SRC Lab Note:
SRC Chemical: PFOS
SRC Result: 310
SRC Result Modifie: =
SRC Result Units: NG/L
SRC Report Limit: 16
SRC Analytic Meth: E537
SRC Well Depth Ft:

Well Details

Gm Cas No:
Gm Result: 11
Gm Result Modifier: =
Gm Result Units: NG/L
Gm Chemical Vvl: PFHPA
Gm Reporting Limit: 1.6
Gm Well Depth Ft:
Gm Chemical Name: Perfluoroheptanoic acid
Gm Samp Collection Date: 11/18/2019
Gm Screen Top Depth Ft:
Gm Screen Bottom Depth Ft:
SRC Samp Collection Date: 11/18/2019
SRC Samp Collection Time: 1515
SRC Screen Top Depth Ft:
SRC Screen Bottom Depth Ft:
SRC Lab Note:
SRC Chemical: PFHPA
SRC Result: 11
SRC Result Modifie: =
SRC Result Units: NG/L
SRC Report Limit: 1.6
SRC Analytic Meth: E537
SRC Well Depth Ft:

Well Details

Gm Cas No:		***SRC Chemical:***	8:2FTS
Gm Result:	0	***SRC Result:***	0
Gm Result Modifier:	ND	***SRC Result Modifie:***	ND
Gm Result Units:	NG/L	***SRC Result Units:***	NG/L
Gm Chemical Vvl:	8:2FTS	***SRC Report Limit:***	2.4
Gm Reporting Limit:	2.4	***SRC Analytic Meth:***	E537
Gm Well Depth Ft:		***SRC Well Depth Ft:***	
Gm Chemical Name:	8:2 Fluorotelomer sulfonic acid		
Gm Samp Collection Date:	11/18/2019		
Gm Screen Top Depth Ft:			
Gm Screen Bottom Depth Ft:			
SRC Samp Collection Date:	11/18/2019		
SRC Samp Collection Time:	1515		
SRC Screen Top Depth Ft:			
SRC Screen Bottom Depth Ft:			
SRC Lab Note:			

Well Details

Gm Cas No:		***SRC Chemical:***	PFOSA
Gm Result:	0	***SRC Result:***	0
Gm Result Modifier:	ND	***SRC Result Modifie:***	ND
Gm Result Units:	NG/L	***SRC Result Units:***	NG/L
Gm Chemical Vvl:	PFOSA	***SRC Report Limit:***	1.6
Gm Reporting Limit:	1.6	***SRC Analytic Meth:***	E537
Gm Well Depth Ft:		***SRC Well Depth Ft:***	
Gm Chemical Name:	Perfluorooctane sulfonamide		
Gm Samp Collection Date:	11/18/2019		
Gm Screen Top Depth Ft:			
Gm Screen Bottom Depth Ft:			
SRC Samp Collection Date:	11/18/2019		
SRC Samp Collection Time:	1515		
SRC Screen Top Depth Ft:			
SRC Screen Bottom Depth Ft:			
SRC Lab Note:			

Well Details

Gm Cas No:		***SRC Chemical:***	NMEFOSAA
Gm Result:	0	***SRC Result:***	0
Gm Result Modifier:	ND	***SRC Result Modifie:***	ND
Gm Result Units:	NG/L	***SRC Result Units:***	NG/L
Gm Chemical Vvl:	NMEFOSAA	***SRC Report Limit:***	1.6
Gm Reporting Limit:	1.6	***SRC Analytic Meth:***	E537
Gm Well Depth Ft:		***SRC Well Depth Ft:***	
Gm Chemical Name:	N-Methyl perfluorooctane sulfonamidoacetic acid		
Gm Samp Collection Date:	11/18/2019		
Gm Screen Top Depth Ft:			
Gm Screen Bottom Depth Ft:			
SRC Samp Collection Date:	11/18/2019		
SRC Samp Collection Time:	1515		
SRC Screen Top Depth Ft:			
SRC Screen Bottom Depth Ft:			
SRC Lab Note:			

Well Details

Gm Cas No:		***SRC Chemical:***	NETFOSAA
Gm Result:	0	***SRC Result:***	0
Gm Result Modifier:	ND	***SRC Result Modifie:***	ND
Gm Result Units:	NG/L	***SRC Result Units:***	NG/L
Gm Chemical Vvl:	NETFOSAA	***SRC Report Limit:***	2.4
Gm Reporting Limit:	2.4	***SRC Analytic Meth:***	E537

Gm Well Depth Ft: ***SRC Well Depth Ft:***
Gm Chemical Name: N-Ethyl perfluorooctane sulfonamidoacetic acid
Gm Samp Collection Date: 11/18/2019
Gm Screen Top Depth Ft:
Gm Screen Bottom Depth Ft:
SRC Samp Collection Date: 11/18/2019
SRC Samp Collection Time: 1515
SRC Screen Top Depth Ft:
SRC Screen Bottom Depth Ft:
SRC Lab Note:

Well Details

Gm Cas No: ***SRC Chemical:*** PFDOA
Gm Result: 0 ***SRC Result:*** 0
Gm Result Modifier: ND ***SRC Result Modifie:*** ND
Gm Result Units: NG/L ***SRC Result Units:*** NG/L
Gm Chemical Vvl: PFDOA ***SRC Report Limit:*** 1.6
Gm Reporting Limit: 1.6 ***SRC Analytic Meth:*** E537
Gm Well Depth Ft: ***SRC Well Depth Ft:***
Gm Chemical Name: Perfluorododecanoic acid
Gm Samp Collection Date: 11/18/2019
Gm Screen Top Depth Ft:
Gm Screen Bottom Depth Ft:
SRC Samp Collection Date: 11/18/2019
SRC Samp Collection Time: 1515
SRC Screen Top Depth Ft:
SRC Screen Bottom Depth Ft:
SRC Lab Note:

Well Details

Gm Cas No: ***SRC Chemical:*** PFNDCA
Gm Result: 0 ***SRC Result:*** 0
Gm Result Modifier: ND ***SRC Result Modifie:*** ND
Gm Result Units: NG/L ***SRC Result Units:*** NG/L
Gm Chemical Vvl: PFNDCA ***SRC Report Limit:*** 1.6
Gm Reporting Limit: 1.6 ***SRC Analytic Meth:*** E537
Gm Well Depth Ft: ***SRC Well Depth Ft:***
Gm Chemical Name: Perfluorodecanoic acid
Gm Samp Collection Date: 11/18/2019
Gm Screen Top Depth Ft:
Gm Screen Bottom Depth Ft:
SRC Samp Collection Date: 11/18/2019
SRC Samp Collection Time: 1515
SRC Screen Top Depth Ft:
SRC Screen Bottom Depth Ft:
SRC Lab Note:

Well Details

Gm Cas No: ***SRC Chemical:*** 6:2FTS
Gm Result: 0 ***SRC Result:*** 0
Gm Result Modifier: ND ***SRC Result Modifie:*** ND
Gm Result Units: NG/L ***SRC Result Units:*** NG/L
Gm Chemical Vvl: 6:2FTS ***SRC Report Limit:*** 4
Gm Reporting Limit: 4 ***SRC Analytic Meth:*** E537
Gm Well Depth Ft: ***SRC Well Depth Ft:***
Gm Chemical Name: 6:2 Fluorotelomer sulfonic acid
Gm Samp Collection Date: 11/18/2019
Gm Screen Top Depth Ft:
Gm Screen Bottom Depth Ft:
SRC Samp Collection Date: 11/18/2019
SRC Samp Collection Time: 1515
SRC Screen Top Depth Ft:

SRC Screen Bottom Depth Ft:
SRC Lab Note:

Well Details

Gm Cas No:
Gm Result: 59
Gm Result Modifier: =
Gm Result Units: NG/L
Gm Chemical Vvl: PFPES
Gm Reporting Limit: 1.6
Gm Well Depth Ft:
Gm Chemical Name: Perfluoropentanesulfonoicacid
Gm Samp Collection Date: 11/18/2019
Gm Screen Top Depth Ft:
Gm Screen Bottom Depth Ft:
SRC Samp Collection Date: 11/18/2019
SRC Samp Collection Time: 1515
SRC Screen Top Depth Ft:
SRC Screen Bottom Depth Ft:
SRC Lab Note:
SRC Chemical: PFPES
SRC Result: 59
SRC Result Modifie: =
SRC Result Units: NG/L
SRC Report Limit: 1.6
SRC Analytic Meth: E537
SRC Well Depth Ft:

Well Details

Gm Cas No:
Gm Result: 0
Gm Result Modifier: ND
Gm Result Units: NG/L
Gm Chemical Vvl: PFTEDA
Gm Reporting Limit: 1.6
Gm Well Depth Ft:
Gm Chemical Name: Perfluorotetradecanoic acid
Gm Samp Collection Date: 11/18/2019
Gm Screen Top Depth Ft:
Gm Screen Bottom Depth Ft:
SRC Samp Collection Date: 11/18/2019
SRC Samp Collection Time: 1515
SRC Screen Top Depth Ft:
SRC Screen Bottom Depth Ft:
SRC Lab Note:
SRC Chemical: PFTEDA
SRC Result: 0
SRC Result Modifie: ND
SRC Result Units: NG/L
SRC Report Limit: 1.6
SRC Analytic Meth: E537
SRC Well Depth Ft:

Well Details

Gm Cas No:
Gm Result: 71
Gm Result Modifier: =
Gm Result Units: NG/L
Gm Chemical Vvl: PFBSA
Gm Reporting Limit: 1.6
Gm Well Depth Ft:
Gm Chemical Name: Perfluorobutanesulfonic acid
Gm Samp Collection Date: 11/18/2019
Gm Screen Top Depth Ft:
Gm Screen Bottom Depth Ft:
SRC Samp Collection Date: 11/18/2019
SRC Samp Collection Time: 1515
SRC Screen Top Depth Ft:
SRC Screen Bottom Depth Ft:
SRC Lab Note:
SRC Chemical: PFBSA
SRC Result: 71
SRC Result Modifie: =
SRC Result Units: NG/L
SRC Report Limit: 1.6
SRC Analytic Meth: E537
SRC Well Depth Ft:

Well Details

Gm Cas No:
Gm Result: 170
SRC Chemical: PFBTA
SRC Result: 170

Gm Result Modifier:	=	**SRC Result Modifie:**	=
Gm Result Units:	NG/L	**SRC Result Units:**	NG/L
Gm Chemical Vvl:	PFBTA	**SRC Report Limit:**	40
Gm Reporting Limit:	40	**SRC Analytic Meth:**	E537
Gm Well Depth Ft:		**SRC Well Depth Ft:**	
Gm Chemical Name:	Perfluorobutanoic acid		
Gm Samp Collection Date:	11/18/2019		
Gm Screen Top Depth Ft:			
Gm Screen Bottom Depth Ft:			
SRC Samp Collection Date:	11/18/2019		
SRC Samp Collection Time:	1515		
SRC Screen Top Depth Ft:			
SRC Screen Bottom Depth Ft:			
SRC Lab Note:			

Well Details

Gm Cas No:		**SRC Chemical:**	PFNA
Gm Result:	0	**SRC Result:**	0
Gm Result Modifier:	ND	**SRC Result Modifie:**	ND
Gm Result Units:	NG/L	**SRC Result Units:**	NG/L
Gm Chemical Vvl:	PFNA	**SRC Report Limit:**	1.6
Gm Reporting Limit:	1.6	**SRC Analytic Meth:**	E537
Gm Well Depth Ft:		**SRC Well Depth Ft:**	
Gm Chemical Name:	Perfluorononanoic acid		
Gm Samp Collection Date:	11/18/2019		
Gm Screen Top Depth Ft:			
Gm Screen Bottom Depth Ft:			
SRC Samp Collection Date:	11/18/2019		
SRC Samp Collection Time:	1515		
SRC Screen Top Depth Ft:			
SRC Screen Bottom Depth Ft:			
SRC Lab Note:			

Well Details

Gm Cas No:		**SRC Chemical:**	PFHA
Gm Result:	34	**SRC Result:**	34
Gm Result Modifier:	=	**SRC Result Modifie:**	=
Gm Result Units:	NG/L	**SRC Result Units:**	NG/L
Gm Chemical Vvl:	PFHA	**SRC Report Limit:**	1.6
Gm Reporting Limit:	1.6	**SRC Analytic Meth:**	E537
Gm Well Depth Ft:		**SRC Well Depth Ft:**	
Gm Chemical Name:	Perfluorohexanoic acid		
Gm Samp Collection Date:	11/18/2019		
Gm Screen Top Depth Ft:			
Gm Screen Bottom Depth Ft:			
SRC Samp Collection Date:	11/18/2019		
SRC Samp Collection Time:	1515		
SRC Screen Top Depth Ft:			
SRC Screen Bottom Depth Ft:			
SRC Lab Note:			

Well Details

Gm Cas No:		**SRC Chemical:**	PFHXSA
Gm Result:	100	**SRC Result:**	100
Gm Result Modifier:	=	**SRC Result Modifie:**	=
Gm Result Units:	NG/L	**SRC Result Units:**	NG/L
Gm Chemical Vvl:	PFHXSA	**SRC Report Limit:**	1.6
Gm Reporting Limit:	1.6	**SRC Analytic Meth:**	E537
Gm Well Depth Ft:		**SRC Well Depth Ft:**	
Gm Chemical Name:	Perfluorohexanesulfonic acid		
Gm Samp Collection Date:	11/18/2019		
Gm Screen Top Depth Ft:			

Gm Screen Bottom Depth Ft:
SRC Samp Collection Date: 11/18/2019
SRC Samp Collection Time: 1515
SRC Screen Top Depth Ft:
SRC Screen Bottom Depth Ft:
SRC Lab Note:

Well Details

Gm Cas No:
Gm Result: 12
Gm Result Modifier: =
Gm Result Units: NG/L
Gm Chemical Vvl: PFHPSA
Gm Reporting Limit: 1.6
Gm Well Depth Ft:
Gm Chemical Name: Perfluoroheptanesulfonic acid
Gm Samp Collection Date: 11/18/2019
Gm Screen Top Depth Ft:
Gm Screen Bottom Depth Ft:
SRC Samp Collection Date: 11/18/2019
SRC Samp Collection Time: 1515
SRC Screen Top Depth Ft:
SRC Screen Bottom Depth Ft:
SRC Lab Note:

SRC Chemical: PFHPSA
SRC Result: 12
SRC Result Modifie: =
SRC Result Units: NG/L
SRC Report Limit: 1.6
SRC Analytic Meth: E537
SRC Well Depth Ft:

---

499 | ***1 of 1*** | ***S*** | ***0.24 / 1,246.08*** | ***6.34 / 1*** | ***GYREX CORPORATION***
2234 CALLE DEL MUNDO
SANTA CLARA CA 95050 | ***RCRA NON GEN***

EPA Handler ID: CAD980584528
Gen Status Universe: No Report
Contact Name: ENVIRONMENTAL MANAGER
Contact Address: 2234 CALLE DEL MUNDO , , SANTA CLARA , CA, 95050 , US
Contact Phone No and Ext: 408-988-2216
Contact Email:
Contact Country: US
County Name: SANTA CLARA
EPA Region: 09
Land Type:
Receive Date: 19820303
Location Latitude:
Location Longitude:

Violation/Evaluation Summary

Note: NO RECORDS: As of Apr 2023, there are no Compliance Monitoring and Enforcement (violation) records associated with this facility (EPA ID).

Handler Summary

Importer Activity: No
Mixed Waste Generator: No
Transporter Activity: No
Transfer Facility: No
Onsite Burner Exemption: No
Furnace Exemption: No
Underground Injection Activity: No
Commercial TSD: No
Used Oil Transporter: No
Used Oil Transfer Facility: No
Used Oil Processor: No
Used Oil Refiner: No
Used Oil Burner: No
Used Oil Market Burner: No

Used Oil Spec Marketer: No

Hazardous Waste Handler Details

Sequence No: 1
Receive Date: 19820303
Handler Name: GYREX CORPORATION
Source Type: Notification
Federal Waste Generator Code: N
Generator Code Description: Not a Generator, Verified

Owner/Operator Details

Owner/Operator Ind: Current Operator
Type: Private
Name: NOT REQUIRED
Date Became Current:
Date Ended Current:
Phone: 415-555-1212
Source Type: Notification
Street No:
Street 1: NOT REQUIRED
Street 2:
City: NOT REQUIRED
State: ME
Country:
Zip Code: 99999

Owner/Operator Ind: Current Owner
Type: Private
Name: NOT REQUIRED
Date Became Current:
Date Ended Current:
Phone: 415-555-1212
Source Type: Notification
Street No:
Street 1: NOT REQUIRED
Street 2:
City: NOT REQUIRED
State: ME
Country:
Zip Code: 99999

---

500 | **1 of 1** | **S** | **0.23 / 1,208.24** | **6.98 / 2** | **ITALIX COMPANY, INCORPORATED** | **PFAS IND**

SANTA CLARA CA

Status: Active
Industry: Metal Coating
Compliance Status: No Violation Identified
EPA Programs: CWA; RCRA
Federal Facility: No
Federal Agency: -
Fac Snc Flg: N
AIR Flag: N
NPDES Flag: Y
SDWIS Flag: N
RCRAFlag: Y
TRI Flag: N
GHG Flag: N
TRI IDs: -
TRI Releases Trnsfrs: -
TRI on Site Releases: -
TRI off Site Trnsfrs: -
TRI Reporter: -
Fac Imp Water Flg: Y
Fac Major Flag: -
Fac Active Flag: Y
Fac Inspection Count: 1
Date Last Inspection: 4/27/2018
Days Last Inspection: 1814
Fac Derived Tribes: -
AIR IDs: -
CAA Permit Types: -
CAA NAICS: -
CAA SICS: -
NPDES IDs: CAZ183814
CWA Permit Types: Minor
CWA NAICS: -

Fac Fips Code: 06085
Fac Indian Cntry Flg: N
Fac Derived Huc: 18050003
Fac Derived Wbd: 180500030306
Fac Derived Cd113: 17
Fac Derived Cb2010: 060855050011027
Fac Informal Count: 0
Last Informal Action: 5/25/2010
Formal Action Count: 0
Last Formal Action: -
Fac Total Penalties: 0
Fac Penalty Count: -
Date Last Penalty: -
Last Penalty Amt: -
Fac Qtrs With Nc: 0
Programs With Snc: 0
Fac Percent Minority: 73.945
Fac Pop Den: 2333.27
Count: 1
Fac County: SANTA CLARA
State Other :
Region: 09
Latitude: 37.41028
Longitude: -121.96428

Map Key	Number of Records	Direction	Distance (mi/ft)	Elev/Diff (ft)	Site	DB

CWA SICS:	-
RCRA IDs:	CAD981388630
RCRA Permit Types:	LQG
RCRA NAICS:	332812 332813
SDWA IDs:	-
SDWA System Types:	-
SDWA Compliance Status:	-
SDWA Snc Flag:	N
Fac Collection Meth:	ADDRESS MATCHING-HOUSE NUMBER
EJSCREEN Flag Us:	Y
EJSCREEN Report:	https://ejscreen.epa.gov/mapper/mobile/EJSCREEN_mobile.aspx?geometry=%7B%22x%22:-121.96428,%22y%22:37.41028,%22spatialReference%22:%7B%22wkid%22:4326%7D%7D&unit=9035&areatype=&areaid=&basemap=streets&distance=1
ECHO Facility Report:	https://echo.epa.gov/detailed-facility-report?fid=110000887005

501	1 of 5	S	0.23 / 1,205.72	6.98 / 2	**ITALIX COMPANY INC** **2232 CALLE DEL MUNDO** **SANTA CLARA CA 95054-0000**	RCRA TSD

EPA Handler ID:	CAD981388630
Gen Status Universe:	Large Quantity Generator
Contact Name:	TIMOTHY J THOMPSON
Contact Address:	2232 , CALLE DEL MUNDO , , SANTA CLARA , CA, 95054-0000 , US
Contact Phone No and Ext:	408-988-2487
Contact Email:	TIM@ITALIX.COM
Contact Country:	US
Land Type:	Private
County Name:	SANTA CLARA
EPA Region:	09
Receive Date:	20181026
Location Latitude:	37.409678
Location Longitude:	-121.966065

Violation/Evaluation Summary

Note:	VIOLATION or UNDETERMINED: There are VIOLATION or UNDETERMINED details or records associated with this facility (EPA ID) in the Compliance Monitoring and Enforcement table dated Apr, 2023.

Violation Details

Found Violation:	Yes
Citation:	
Violation Short Description:	Generators - General
Violation Type:	262.A
Violation Determined Date:	20030818
Scheduled Compliance Date:	
Return to Compliance:	Observed
Actual Return to Compl:	20030912
Violation Responsible Agency:	State

Enforcement Details

Enforcement Type:	120
Enforcement Type Description:	WRITTEN INFORMAL
Enforcement Action Date:	20030818
Enf Disposition Status:	
Disposition Status Date:	
Enforcement Lead Agency:	State
Proposed Penalty Amount:	
Final Amount:	
Paid Amount:	

Violation Details

Found Violation: Yes
Citation:
Violation Short Description: Generators - General
Violation Type: 262.A
Violation Determined Date: 20100525
Scheduled Compliance Date: 20100628
Return to Compliance: Documented
Actual Return to Compl: 20100628
Violation Responsible Agency: State

Enforcement Details

Enforcement Type: 120
Enforcement Type Description: WRITTEN INFORMAL
Enforcement Action Date: 20100525
Enf Disposition Status:
Disposition Status Date:
Enforcement Lead Agency: State
Proposed Penalty Amount:
Final Amount:
Paid Amount:

Evaluation Details

Evaluation Start Date: 20100525
Evaluation Type Description: COMPLIANCE EVALUATION INSPECTION ON-SITE
Violation Short Description: Generators - General
Return to Compliance Date: 20100628
Evaluation Agency: State

Evaluation Start Date: 20030818
Evaluation Type Description: COMPLIANCE EVALUATION INSPECTION ON-SITE
Violation Short Description: Generators - General
Return to Compliance Date: 20030912
Evaluation Agency: State Contractor/Grantee

Evaluation Start Date: 20070825
Evaluation Type Description: COMPLIANCE EVALUATION INSPECTION ON-SITE
Violation Short Description:
Return to Compliance Date:
Evaluation Agency: State

Evaluation Start Date: 20120717
Evaluation Type Description: COMPLIANCE EVALUATION INSPECTION ON-SITE
Violation Short Description:
Return to Compliance Date:
Evaluation Agency: State

Evaluation Start Date: 20080521
Evaluation Type Description: COMPLIANCE EVALUATION INSPECTION ON-SITE
Violation Short Description:
Return to Compliance Date:
Evaluation Agency: State

Evaluation Start Date: 20070925
Evaluation Type Description: COMPLIANCE EVALUATION INSPECTION ON-SITE
Violation Short Description:
Return to Compliance Date:
Evaluation Agency: State

Handler Summary

Importer Activity: No
Mixed Waste Generator: No

Transporter Activity:	No
Transfer Facility:	No
Onsite Burner Exemption:	No
Smelting, Melting and Refining:	No
Underground Injection Control:	No
Commercial TSD:	No
Used Oil Transporter:	No
Used Oil Transfer Facility:	No
Used Oil Processor:	No
Used Oil Refiner:	No
Used Oil Burner:	No
Used Oil Market Burner:	No
Used Oil Spec Marketer:	No

Hazardous Waste Handler Details

Sequence No:	3
Receive Date:	20140301
Handler Name:	ITALIX COMPANY INC
Federal Waste Generator Code:	1
Generator Code Description:	Large Quantity Generator
Source Type:	Annual/Biennial Report update with Notification

Waste Code Details

Hazardous Waste Code:	792
Waste Code Description:	Liquids with pH < 2 with metals
Hazardous Waste Code:	D008
Waste Code Description:	LEAD
Hazardous Waste Code:	F006
Waste Code Description:	WASTEWATER TREATMENT SLUDGES FROM ELECTROPLATING OPERATIONS, EXCEPT FROM THE FOLLOWING PROCESSES: (1) SULFURIC ACID ANODIZING OF ALUMINUM; (2) TIN PLATING ON CARBON STEEL; (3) ZINC PLATING (SEGREGATED BASIS) ON CARBON STEEL; (4) ALUMINUM OR ZINC-ALUMINUM PLATING ON CARBON STEEL; (5) CLEANING/STRIPPING ASSOCIATED WITH TIN, ZINC, AND ALUMINUM PLATING ON CARBON STEEL; AND (6) CHEMICAL ETCHING AND MILLING OF ALUMINUM.
Hazardous Waste Code:	121
Waste Code Description:	Alkaline solution (pH >12.5) with metals (antimony, arsenic, barium, beryllium, cadmium, chromium, cobalt, copper, lead, mercury, molybdenum, nickel, selenium, silver, thallium, vanadium, and zinc)
Hazardous Waste Code:	D001
Waste Code Description:	IGNITABLE WASTE
Hazardous Waste Code:	491
Waste Code Description:	Unspecified sludge waste
Hazardous Waste Code:	135
Waste Code Description:	Unspecified aqueous solution
Hazardous Waste Code:	181
Waste Code Description:	Other inorganic solid waste
Hazardous Waste Code:	D002
Waste Code Description:	CORROSIVE WASTE
Hazardous Waste Code:	D006
Waste Code Description:	CADMIUM
Hazardous Waste Code:	D007
Waste Code Description:	CHROMIUM

Hazardous Waste Handler Details

Sequence No:	1

Receive Date: 19960901
Handler Name: ITALIX CORP
Federal Waste Generator Code: 1
Generator Code Description: Large Quantity Generator
Source Type: Implementer

Hazardous Waste Handler Details

Sequence No: 7
Receive Date: 20040127
Handler Name: ITALIX COMPANY, INC.
Federal Waste Generator Code: 1
Generator Code Description: Large Quantity Generator
Source Type: Annual/Biennial Report

Waste Code Details

Hazardous Waste Code: D008
Waste Code Description: LEAD

Hazardous Waste Code: D001
Waste Code Description: IGNITABLE WASTE

Hazardous Waste Code: D002
Waste Code Description: CORROSIVE WASTE

Hazardous Waste Code: D007
Waste Code Description: CHROMIUM

Hazardous Waste Handler Details

Sequence No: 4
Receive Date: 20160216
Handler Name: ITALIX COMPANY INC
Federal Waste Generator Code: 1
Generator Code Description: Large Quantity Generator
Source Type: Annual/Biennial Report update with Notification

Waste Code Details

Hazardous Waste Code: D008
Waste Code Description: LEAD

Hazardous Waste Code: 792
Waste Code Description: Liquids with pH < 2 with metals

Hazardous Waste Code: F006
Waste Code Description: WASTEWATER TREATMENT SLUDGES FROM ELECTROPLATING OPERATIONS, EXCEPT FROM THE FOLLOWING PROCESSES: (1) SULFURIC ACID ANODIZING OF ALUMINUM; (2) TIN PLATING ON CARBON STEEL; (3) ZINC PLATING (SEGREGATED BASIS) ON CARBON STEEL; (4) ALUMINUM OR ZINC-ALUMINUM PLATING ON CARBON STEEL; (5) CLEANING/STRIPPING ASSOCIATED WITH TIN, ZINC, AND ALUMINUM PLATING ON CARBON STEEL; AND (6) CHEMICAL ETCHING AND MILLING OF ALUMINUM.

Hazardous Waste Code: 121
Waste Code Description: Alkaline solution (pH >12.5) with metals (antimony, arsenic, barium, beryllium, cadmium, chromium, cobalt, copper, lead, mercury, molybdenum, nickel, selenium, silver, thallium, vanadium, and zinc)

Hazardous Waste Code: 135
Waste Code Description: Unspecified aqueous solution

Hazardous Waste Code: 181
Waste Code Description: Other inorganic solid waste

Hazardous Waste Code: D002

Waste Code Description: CORROSIVE WASTE

Hazardous Waste Code: D007
Waste Code Description: CHROMIUM

Hazardous Waste Code: D006
Waste Code Description: CADMIUM

Hazardous Waste Handler Details

Sequence No: 1
Receive Date: 19920218
Handler Name: ITALIX COMPANY, INC.
Federal Waste Generator Code: 1
Generator Code Description: Large Quantity Generator
Source Type: Annual/Biennial Report

Hazardous Waste Handler Details

Sequence No: 3
Receive Date: 19960220
Handler Name: ITALIX COMPANY, INC.
Federal Waste Generator Code: 1
Generator Code Description: Large Quantity Generator
Source Type: Annual/Biennial Report

Hazardous Waste Handler Details

Sequence No: 8
Receive Date: 20060217
Handler Name: ITALIX COMPANY, INC.
Federal Waste Generator Code: 1
Generator Code Description: Large Quantity Generator
Source Type: Annual/Biennial Report

Waste Code Details

Hazardous Waste Code: D008
Waste Code Description: LEAD

Hazardous Waste Code: 121
Waste Code Description: Alkaline solution (pH >12.5) with metals (antimony, arsenic, barium, beryllium, cadmium, chromium, cobalt, copper, lead, mercury, molybdenum, nickel, selenium, silver, thallium, vanadium, and zinc)

Hazardous Waste Code: 135
Waste Code Description: Unspecified aqueous solution

Hazardous Waste Code: 181
Waste Code Description: Other inorganic solid waste

Hazardous Waste Code: D002
Waste Code Description: CORROSIVE WASTE

Hazardous Waste Code: D007
Waste Code Description: CHROMIUM

Hazardous Waste Handler Details

Sequence No: 6
Receive Date: 20010220
Handler Name: ITALIX COMPANY, INC.
Federal Waste Generator Code: 1
Generator Code Description: Large Quantity Generator

Source Type: Annual/Biennial Report

Waste Code Details

Hazardous Waste Code: D008
Waste Code Description: LEAD

Hazardous Waste Code: 792
Waste Code Description: Liquids with pH < 2 with metals

Hazardous Waste Code: 121
Waste Code Description: Alkaline solution (pH >12.5) with metals (antimony, arsenic, barium, beryllium, cadmium, chromium, cobalt, copper, lead, mercury, molybdenum, nickel, selenium, silver, thallium, vanadium, and zinc)

Hazardous Waste Code: D001
Waste Code Description: IGNITABLE WASTE

Hazardous Waste Code: 135
Waste Code Description: Unspecified aqueous solution

Hazardous Waste Code: 181
Waste Code Description: Other inorganic solid waste

Hazardous Waste Code: D007
Waste Code Description: CHROMIUM

Hazardous Waste Code: D002
Waste Code Description: CORROSIVE WASTE

Hazardous Waste Code: D006
Waste Code Description: CADMIUM

Hazardous Waste Handler Details

Sequence No: 1
Receive Date: 19860214
Handler Name: ITALIX CORP
Federal Waste Generator Code: 2
Generator Code Description: Small Quantity Generator
Source Type: Notification

Hazardous Waste Handler Details

Sequence No: 5
Receive Date: 20001012
Handler Name: ITALIX COMPANY, INC.
Federal Waste Generator Code: 1
Generator Code Description: Large Quantity Generator
Source Type: Annual/Biennial Report

Hazardous Waste Handler Details

Sequence No: 4
Receive Date: 19990304
Handler Name: ITALIX COMPANY, INC.
Federal Waste Generator Code: 1
Generator Code Description: Large Quantity Generator
Source Type: Annual/Biennial Report

Hazardous Waste Handler Details

Sequence No: 2
Receive Date: 20120306

Handler Name: ITALIX COMPANY INC
Federal Waste Generator Code: 1
Generator Code Description: Large Quantity Generator
Source Type: Annual/Biennial Report update with Notification

Waste Code Details

Hazardous Waste Code: 792
Waste Code Description: Liquids with pH < 2 with metals

Hazardous Waste Code: D008
Waste Code Description: LEAD

Hazardous Waste Code: 135
Waste Code Description: Unspecified aqueous solution

Hazardous Waste Code: 181
Waste Code Description: Other inorganic solid waste

Hazardous Waste Code: 491
Waste Code Description: Unspecified sludge waste

Hazardous Waste Code: F006
Waste Code Description: WASTEWATER TREATMENT SLUDGES FROM ELECTROPLATING OPERATIONS, EXCEPT FROM THE FOLLOWING PROCESSES: (1) SULFURIC ACID ANODIZING OF ALUMINUM; (2) TIN PLATING ON CARBON STEEL; (3) ZINC PLATING (SEGREGATED BASIS) ON CARBON STEEL; (4) ALUMINUM OR ZINC-ALUMINUM PLATING ON CARBON STEEL; (5) CLEANING/STRIPPING ASSOCIATED WITH TIN, ZINC, AND ALUMINUM PLATING ON CARBON STEEL; AND (6) CHEMICAL ETCHING AND MILLING OF ALUMINUM.

Hazardous Waste Code: 121
Waste Code Description: Alkaline solution (pH >12.5) with metals (antimony, arsenic, barium, beryllium, cadmium, chromium, cobalt, copper, lead, mercury, molybdenum, nickel, selenium, silver, thallium, vanadium, and zinc)

Hazardous Waste Code: D007
Waste Code Description: CHROMIUM

Hazardous Waste Code: D002
Waste Code Description: CORROSIVE WASTE

Hazardous Waste Code: D006
Waste Code Description: CADMIUM

Hazardous Waste Handler Details

Sequence No: 5
Receive Date: 20181026
Handler Name: ITALIX COMPANY INC
Federal Waste Generator Code: 1
Generator Code Description: Large Quantity Generator
Source Type: Annual/Biennial Report update with Notification

Waste Code Details

Hazardous Waste Code: 123
Waste Code Description: Unspecified alkaline solution

Hazardous Waste Code: 792
Waste Code Description: Liquids with pH < 2 with metals

Hazardous Waste Code: D008
Waste Code Description: LEAD

Hazardous Waste Code: 135
Waste Code Description: Unspecified aqueous solution

Hazardous Waste Code: 181

Waste Code Description: Other inorganic solid waste

Hazardous Waste Code: 491
Waste Code Description: Unspecified sludge waste

Hazardous Waste Code: F006
Waste Code Description: WASTEWATER TREATMENT SLUDGES FROM ELECTROPLATING OPERATIONS, EXCEPT FROM THE FOLLOWING PROCESSES: (1) SULFURIC ACID ANODIZING OF ALUMINUM; (2) TIN PLATING ON CARBON STEEL; (3) ZINC PLATING (SEGREGATED BASIS) ON CARBON STEEL; (4) ALUMINUM OR ZINC-ALUMINUM PLATING ON CARBON STEEL; (5) CLEANING/STRIPPING ASSOCIATED WITH TIN, ZINC, AND ALUMINUM PLATING ON CARBON STEEL; AND (6) CHEMICAL ETCHING AND MILLING OF ALUMINUM.

Hazardous Waste Code: 121
Waste Code Description: Alkaline solution (pH >12.5) with metals (antimony, arsenic, barium, beryllium, cadmium, chromium, cobalt, copper, lead, mercury, molybdenum, nickel, selenium, silver, thallium, vanadium, and zinc)

Hazardous Waste Code: D007
Waste Code Description: CHROMIUM

Hazardous Waste Code: D002
Waste Code Description: CORROSIVE WASTE

Hazardous Waste Code: D006
Waste Code Description: CADMIUM

Hazardous Waste Handler Details

Sequence No: 2
Receive Date: 19940317
Handler Name: ITALIX COMPANY, INC.
Federal Waste Generator Code: 1
Generator Code Description: Large Quantity Generator
Source Type: Annual/Biennial Report

Hazardous Waste Handler Details

Sequence No: 9
Receive Date: 20080208
Handler Name: ITALIX COMPANY, INC.
Federal Waste Generator Code: 1
Generator Code Description: Large Quantity Generator
Source Type: Annual/Biennial Report

Waste Code Details

Hazardous Waste Code: D008
Waste Code Description: LEAD

Hazardous Waste Code: D001
Waste Code Description: IGNITABLE WASTE

Hazardous Waste Code: D007
Waste Code Description: CHROMIUM

Hazardous Waste Code: D002
Waste Code Description: CORROSIVE WASTE

Hazardous Waste Handler Details

Sequence No: 1
Receive Date: 20100615
Handler Name: ITALIX COMPANY, INC.
Federal Waste Generator Code: 1
Generator Code Description: Large Quantity Generator

Source Type: Annual/Biennial Report update with Notification

Waste Code Details

Hazardous Waste Code: D008
Waste Code Description: LEAD

Hazardous Waste Code: 135
Waste Code Description: Unspecified aqueous solution

Hazardous Waste Code: 181
Waste Code Description: Other inorganic solid waste

Hazardous Waste Code: 491
Waste Code Description: Unspecified sludge waste

Hazardous Waste Code: F006
Waste Code Description: WASTEWATER TREATMENT SLUDGES FROM ELECTROPLATING OPERATIONS, EXCEPT FROM THE FOLLOWING PROCESSES: (1) SULFURIC ACID ANODIZING OF ALUMINUM; (2) TIN PLATING ON CARBON STEEL; (3) ZINC PLATING (SEGREGATED BASIS) ON CARBON STEEL; (4) ALUMINUM OR ZINC-ALUMINUM PLATING ON CARBON STEEL; (5) CLEANING/STRIPPING ASSOCIATED WITH TIN, ZINC, AND ALUMINUM PLATING ON CARBON STEEL; AND (6) CHEMICAL ETCHING AND MILLING OF ALUMINUM.

Hazardous Waste Code: 121
Waste Code Description: Alkaline solution (pH >12.5) with metals (antimony, arsenic, barium, beryllium, cadmium, chromium, cobalt, copper, lead, mercury, molybdenum, nickel, selenium, silver, thallium, vanadium, and zinc)

Hazardous Waste Code: D001
Waste Code Description: IGNITABLE WASTE

Hazardous Waste Code: D007
Waste Code Description: CHROMIUM

Hazardous Waste Code: D002
Waste Code Description: CORROSIVE WASTE

Hazardous Waste Code: 792
Waste Code Description: Liquids with pH < 2 with metals

Owner/Operator Details

Owner/Operator Ind:	Current Owner	***Street No:***	
Type:	Private	***Street 1:***	1501 CRESPI DRIVE
Name:	M2S ASSOCIATES LLC	***Street 2:***	
Date Became Current:	19990405	***City:***	SAN JOSE
Date Ended Current:		***State:***	CA
Phone:	408-316-0832	***Country:***	US
Source Type:	Annual/Biennial Report update with Notification	***Zip Code:***	95129

Owner/Operator Ind:	Current Operator	***Street No:***	
Type:	Private	***Street 1:***	NOT REQUIRED
Name:	NOT REQUIRED	***Street 2:***	
Date Became Current:		***City:***	NOT REQUIRED
Date Ended Current:		***State:***	ME
Phone:	415-555-1212	***Country:***	
Source Type:	Implementer	***Zip Code:***	99999

Owner/Operator Ind:	Current Owner	***Street No:***	
Type:	Private	***Street 1:***	2246 CALLE DEL MUNDO
Name:	M2S ASSOCIATES LLC	***Street 2:***	
Date Became Current:	19990405	***City:***	SANTA CLARA
Date Ended Current:		***State:***	CA
Phone:		***Country:***	US
Source Type:	Annual/Biennial Report	***Zip Code:***	95054

Owner/Operator Ind:	Current Owner	***Street No:***	
Type:	Private	***Street 1:***	

Name:	ITALIX COMPANY, INC.	**Street 2:**	
Date Became Current:	19820801	**City:**	
Date Ended Current:		**State:**	
Phone:		**Country:**	US
Source Type:	Annual/Biennial Report	**Zip Code:**	
Owner/Operator Ind:	Current Operator	**Street No:**	
Type:	Private	**Street 1:**	
Name:	ITALIX COMPANY INC	**Street 2:**	
Date Became Current:	19770806	**City:**	
Date Ended Current:		**State:**	
Phone:		**Country:**	
Source Type:	Annual/Biennial Report update with Notification	**Zip Code:**	
Owner/Operator Ind:	Current Owner	**Street No:**	
Type:	Private	**Street 1:**	NOT REQUIRED
Name:	ITALIX CORP	**Street 2:**	
Date Became Current:		**City:**	NOT REQUIRED
Date Ended Current:		**State:**	ME
Phone:	415-555-1212	**Country:**	
Source Type:	Notification	**Zip Code:**	99999
Owner/Operator Ind:	Current Operator	**Street No:**	
Type:	Private	**Street 1:**	
Name:	ITALIX COMPANY, INC.	**Street 2:**	
Date Became Current:	19820801	**City:**	
Date Ended Current:		**State:**	
Phone:		**Country:**	US
Source Type:	Annual/Biennial Report	**Zip Code:**	
Owner/Operator Ind:	Current Owner	**Street No:**	
Type:	Private	**Street 1:**	PO BOX 6538
Name:	2232 CALLE DEL MUNDO LLC	**Street 2:**	
Date Became Current:	20150901	**City:**	SAN JOSE
Date Ended Current:		**State:**	CA
Phone:	408-963-6747	**Country:**	US
Source Type:	Annual/Biennial Report update with Notification	**Zip Code:**	95150
Owner/Operator Ind:	Current Owner	**Street No:**	
Type:	Private	**Street 1:**	PO BOX 1578
Name:	RAAF LLC	**Street 2:**	
Date Became Current:	20101122	**City:**	CAMPBELL
Date Ended Current:		**State:**	CA
Phone:	408-966-9457	**Country:**	
Source Type:	Annual/Biennial Report update with Notification	**Zip Code:**	95009
Owner/Operator Ind:	Current Operator	**Street No:**	
Type:	Private	**Street 1:**	
Name:	ITALIX COMPANY, INC.	**Street 2:**	
Date Became Current:	19820801	**City:**	
Date Ended Current:		**State:**	
Phone:		**Country:**	
Source Type:	Annual/Biennial Report update with Notification	**Zip Code:**	
Owner/Operator Ind:	Current Owner	**Street No:**	1955
Type:	Private	**Street 1:**	THE ALAMEDA
Name:	2232 CALLE DEL MUNDO LLC	**Street 2:**	2ND FLOOR
Date Became Current:	20150901	**City:**	SAN JOSE
Date Ended Current:		**State:**	CA
Phone:	253-678-7359	**Country:**	US
Source Type:	Annual/Biennial Report update with Notification	**Zip Code:**	95126
Owner/Operator Ind:	Current Operator	**Street No:**	2232
Type:	Private	**Street 1:**	CALLE DEL MUNDO
Name:	ITALIX COMPANY INC	**Street 2:**	
Date Became Current:	19770801	**City:**	SANTA CLARA
Date Ended Current:		**State:**	CA
Phone:	408-988-2487	**Country:**	US
Source Type:	Annual/Biennial Report update with Notification	**Zip Code:**	95054-0000

Owner/Operator Ind:	Current Operator	***Street No:***	
Type:	Private	***Street 1:***	
Name:	ROBERT L. ARMANASCO	***Street 2:***	
Date Became Current:	19770816	***City:***	
Date Ended Current:		***State:***	
Phone:		***Country:***	US
Source Type:	Annual/Biennial Report	***Zip Code:***	

Owner/Operator Ind:	Current Owner	***Street No:***	
Type:	Private	***Street 1:***	1501 CRESPI DRIVE
Name:	M2S ASSOCIATES LLC	***Street 2:***	
Date Became Current:	19990405	***City:***	SAN JOSE
Date Ended Current:		***State:***	CA
Phone:		***Country:***	US
Source Type:	Annual/Biennial Report	***Zip Code:***	95129

Historical Handler Details

Receive Dt:	19920218
Generator Code Description:	Large Quantity Generator
Handler Name:	ITALIX COMPANY, INC.
Receive Dt:	19960220
Generator Code Description:	Large Quantity Generator
Handler Name:	ITALIX COMPANY, INC.
Receive Dt:	20100615
Generator Code Description:	Large Quantity Generator
Handler Name:	ITALIX COMPANY, INC.
Receive Dt:	20160216
Generator Code Description:	Large Quantity Generator
Handler Name:	ITALIX COMPANY INC
Receive Dt:	19990304
Generator Code Description:	Large Quantity Generator
Handler Name:	ITALIX COMPANY, INC.
Receive Dt:	20060217
Generator Code Description:	Large Quantity Generator
Handler Name:	ITALIX COMPANY, INC.
Receive Dt:	19960901
Generator Code Description:	Large Quantity Generator
Handler Name:	ITALIX CORP
Receive Dt:	19940317
Generator Code Description:	Large Quantity Generator
Handler Name:	ITALIX COMPANY, INC.
Receive Dt:	20040127
Generator Code Description:	Large Quantity Generator
Handler Name:	ITALIX COMPANY, INC.
Receive Dt:	20140301
Generator Code Description:	Large Quantity Generator
Handler Name:	ITALIX COMPANY INC
Receive Dt:	20001012
Generator Code Description:	Large Quantity Generator
Handler Name:	ITALIX COMPANY, INC.
Receive Dt:	20080208
Generator Code Description:	Large Quantity Generator
Handler Name:	ITALIX COMPANY, INC.
Receive Dt:	19860214

Generator Code Description: Small Quantity Generator
Handler Name: ITALIX CORP

Receive Dt: 20120306
Generator Code Description: Large Quantity Generator
Handler Name: ITALIX COMPANY INC

Receive Dt: 20010220
Generator Code Description: Large Quantity Generator
Handler Name: ITALIX COMPANY, INC.

---

501 | **2 of 5** | **S** | **0.23 / 1,205.72** | **6.98 / 2** | **ITALIX COMPANY INC**
2232 CALLE DEL MUNDO
SANTA CLARA CA 95054-0000 | **RCRA LQG**

EPA Handler ID: CAD981388630
Gen Status Universe: Large Quantity Generator
Contact Name: TIMOTHY J THOMPSON
Contact Address: 2232 , CALLE DEL MUNDO , , SANTA CLARA , CA, 95054-0000 , US
Contact Phone No and Ext: 408-988-2487
Contact Email: TIM@ITALIX.COM
Contact Country: US
County Name: SANTA CLARA
EPA Region: 09
Land Type: Private
Receive Date: 20181026
Location Latitude: 37.409678
Location Longitude: -121.966065

Violation/Evaluation Summary

Note: VIOLATION or UNDETERMINED: There are VIOLATION or UNDETERMINED details or records associated with this facility (EPA ID) in the Compliance Monitoring and Enforcement table dated Apr, 2023.

Violation Details

Found Violation: Yes
Citation:
Violation Short Description: Generators - General
Violation Type: 262.A
Violation Determined Date: 20100525
Scheduled Compliance Date: 20100628
Return to Compliance: Documented
Actual Return to Compl: 20100628
Violation Responsible Agency: State

Enforcement Details

Enforcement Type: 120
Enforcement Type Description: WRITTEN INFORMAL
Enforcement Action Date: 20100525
Enf Disposition Status:
Disposition Status Date:
Enforcement Lead Agency: State
Proposed Penalty Amount:
Final Amount:
Paid Amount:

Violation Details

Found Violation: Yes
Citation:
Violation Short Description: Generators - General

Violation Type: 262.A
Violation Determined Date: 20030818
Scheduled Compliance Date:
Return to Compliance: Observed
Actual Return to Compl: 20030912
Violation Responsible Agency: State

Enforcement Details

Enforcement Type: 120
Enforcement Type Description: WRITTEN INFORMAL
Enforcement Action Date: 20030818
Enf Disposition Status:
Disposition Status Date:
Enforcement Lead Agency: State
Proposed Penalty Amount:
Final Amount:
Paid Amount:

Evaluation Details

Evaluation Start Date: 20030818
Evaluation Type Description: COMPLIANCE EVALUATION INSPECTION ON-SITE
Violation Short Description: Generators - General
Return to Compliance Date: 20030912
Evaluation Agency: State Contractor/Grantee

Evaluation Start Date: 20070825
Evaluation Type Description: COMPLIANCE EVALUATION INSPECTION ON-SITE
Violation Short Description:
Return to Compliance Date:
Evaluation Agency: State

Evaluation Start Date: 20080521
Evaluation Type Description: COMPLIANCE EVALUATION INSPECTION ON-SITE
Violation Short Description:
Return to Compliance Date:
Evaluation Agency: State

Evaluation Start Date: 20070925
Evaluation Type Description: COMPLIANCE EVALUATION INSPECTION ON-SITE
Violation Short Description:
Return to Compliance Date:
Evaluation Agency: State

Evaluation Start Date: 20120717
Evaluation Type Description: COMPLIANCE EVALUATION INSPECTION ON-SITE
Violation Short Description:
Return to Compliance Date:
Evaluation Agency: State

Evaluation Start Date: 20100525
Evaluation Type Description: COMPLIANCE EVALUATION INSPECTION ON-SITE
Violation Short Description: Generators - General
Return to Compliance Date: 20100628
Evaluation Agency: State

Handler Summary

Importer Activity: No
Mixed Waste Generator: No
Transporter Activity: No
Transfer Facility: No
Onsite Burner Exemption: No
Furnace Exemption: No

Underground Injection Activity: No
Commercial TSD: No
Used Oil Transporter: No
Used Oil Transfer Facility: No
Used Oil Processor: No
Used Oil Refiner: No
Used Oil Burner: No
Used Oil Market Burner: No
Used Oil Spec Marketer: No

Hazardous Waste Handler Details

Sequence No: 1
Receive Date: 20100615
Handler Name: ITALIX COMPANY, INC.
Federal Waste Generator Code: 1
Generator Code Description: Large Quantity Generator
Source Type: Annual/Biennial Report update with Notification

Waste Code Details

Hazardous Waste Code: 121
Waste Code Description: Alkaline solution (pH >12.5) with metals (antimony, arsenic, barium, beryllium, cadmium, chromium, cobalt, copper, lead, mercury, molybdenum, nickel, selenium, silver, thallium, vanadium, and zinc)

Hazardous Waste Code: D001
Waste Code Description: IGNITABLE WASTE

Hazardous Waste Code: D002
Waste Code Description: CORROSIVE WASTE

Hazardous Waste Code: 491
Waste Code Description: Unspecified sludge waste

Hazardous Waste Code: D008
Waste Code Description: LEAD

Hazardous Waste Code: 135
Waste Code Description: Unspecified aqueous solution

Hazardous Waste Code: D007
Waste Code Description: CHROMIUM

Hazardous Waste Code: 792
Waste Code Description: Liquids with pH < 2 with metals

Hazardous Waste Code: 181
Waste Code Description: Other inorganic solid waste

Hazardous Waste Code: F006
Waste Code Description: WASTEWATER TREATMENT SLUDGES FROM ELECTROPLATING OPERATIONS, EXCEPT FROM THE FOLLOWING PROCESSES: (1) SULFURIC ACID ANODIZING OF ALUMINUM; (2) TIN PLATING ON CARBON STEEL; (3) ZINC PLATING (SEGREGATED BASIS) ON CARBON STEEL; (4) ALUMINUM OR ZINC-ALUMINUM PLATING ON CARBON STEEL; (5) CLEANING/STRIPPING ASSOCIATED WITH TIN, ZINC, AND ALUMINUM PLATING ON CARBON STEEL; AND (6) CHEMICAL ETCHING AND MILLING OF ALUMINUM.

Hazardous Waste Handler Details

Sequence No: 3
Receive Date: 20140301
Handler Name: ITALIX COMPANY INC
Federal Waste Generator Code: 1
Generator Code Description: Large Quantity Generator
Source Type: Annual/Biennial Report update with Notification

Waste Code Details

Hazardous Waste Code: 792
Waste Code Description: Liquids with pH < 2 with metals

Hazardous Waste Code: D008
Waste Code Description: LEAD

Hazardous Waste Code: 121
Waste Code Description: Alkaline solution (pH >12.5) with metals (antimony, arsenic, barium, beryllium, cadmium, chromium, cobalt, copper, lead, mercury, molybdenum, nickel, selenium, silver, thallium, vanadium, and zinc)

Hazardous Waste Code: D001
Waste Code Description: IGNITABLE WASTE

Hazardous Waste Code: D002
Waste Code Description: CORROSIVE WASTE

Hazardous Waste Code: 491
Waste Code Description: Unspecified sludge waste

Hazardous Waste Code: F006
Waste Code Description: WASTEWATER TREATMENT SLUDGES FROM ELECTROPLATING OPERATIONS, EXCEPT FROM THE FOLLOWING PROCESSES: (1) SULFURIC ACID ANODIZING OF ALUMINUM; (2) TIN PLATING ON CARBON STEEL; (3) ZINC PLATING (SEGREGATED BASIS) ON CARBON STEEL; (4) ALUMINUM OR ZINC-ALUMINUM PLATING ON CARBON STEEL; (5) CLEANING/STRIPPING ASSOCIATED WITH TIN, ZINC, AND ALUMINUM PLATING ON CARBON STEEL; AND (6) CHEMICAL ETCHING AND MILLING OF ALUMINUM.

Hazardous Waste Code: 135
Waste Code Description: Unspecified aqueous solution

Hazardous Waste Code: D006
Waste Code Description: CADMIUM

Hazardous Waste Code: D007
Waste Code Description: CHROMIUM

Hazardous Waste Code: 181
Waste Code Description: Other inorganic solid waste

Hazardous Waste Handler Details

Sequence No: 5
Receive Date: 20181026
Handler Name: ITALIX COMPANY INC
Federal Waste Generator Code: 1
Generator Code Description: Large Quantity Generator
Source Type: Annual/Biennial Report update with Notification

Waste Code Details

Hazardous Waste Code: D002
Waste Code Description: CORROSIVE WASTE

Hazardous Waste Code: D007
Waste Code Description: CHROMIUM

Hazardous Waste Code: 181
Waste Code Description: Other inorganic solid waste

Hazardous Waste Code: 135
Waste Code Description: Unspecified aqueous solution

Hazardous Waste Code: 491
Waste Code Description: Unspecified sludge waste

Hazardous Waste Code: F006
Waste Code Description: WASTEWATER TREATMENT SLUDGES FROM ELECTROPLATING OPERATIONS, EXCEPT FROM THE FOLLOWING PROCESSES: (1) SULFURIC ACID ANODIZING OF ALUMINUM; (2) TIN PLATING ON CARBON STEEL; (3) ZINC PLATING (SEGREGATED BASIS) ON CARBON STEEL; (4) ALUMINUM OR ZINC-ALUMINUM PLATING ON CARBON STEEL; (5) CLEANING/STRIPPING ASSOCIATED WITH TIN, ZINC, AND ALUMINUM PLATING ON CARBON STEEL; AND (6) CHEMICAL ETCHING AND MILLING OF ALUMINUM.

Hazardous Waste Code: 792
Waste Code Description: Liquids with pH < 2 with metals

Hazardous Waste Code: 121
Waste Code Description: Alkaline solution (pH >12.5) with metals (antimony, arsenic, barium, beryllium, cadmium, chromium, cobalt, copper, lead, mercury, molybdenum, nickel, selenium, silver, thallium, vanadium, and zinc)

Hazardous Waste Code: D006
Waste Code Description: CADMIUM

Hazardous Waste Code: D008
Waste Code Description: LEAD

Hazardous Waste Code: 123
Waste Code Description: Unspecified alkaline solution

Hazardous Waste Handler Details

Sequence No: 1
Receive Date: 19920218
Handler Name: ITALIX COMPANY, INC.
Federal Waste Generator Code: 1
Generator Code Description: Large Quantity Generator
Source Type: Annual/Biennial Report

Hazardous Waste Handler Details

Sequence No: 2
Receive Date: 19940317
Handler Name: ITALIX COMPANY, INC.
Federal Waste Generator Code: 1
Generator Code Description: Large Quantity Generator
Source Type: Annual/Biennial Report

Hazardous Waste Handler Details

Sequence No: 3
Receive Date: 19960220
Handler Name: ITALIX COMPANY, INC.
Federal Waste Generator Code: 1
Generator Code Description: Large Quantity Generator
Source Type: Annual/Biennial Report

Hazardous Waste Handler Details

Sequence No: 7
Receive Date: 20040127
Handler Name: ITALIX COMPANY, INC.
Federal Waste Generator Code: 1
Generator Code Description: Large Quantity Generator
Source Type: Annual/Biennial Report

Waste Code Details

Hazardous Waste Code: D007
Waste Code Description: CHROMIUM

Hazardous Waste Code: D002
Waste Code Description: CORROSIVE WASTE

Hazardous Waste Code: D008
Waste Code Description: LEAD

Hazardous Waste Code: D001
Waste Code Description: IGNITABLE WASTE

Hazardous Waste Handler Details

Sequence No: 1
Receive Date: 19860214
Handler Name: ITALIX CORP
Federal Waste Generator Code: 2
Generator Code Description: Small Quantity Generator
Source Type: Notification

Hazardous Waste Handler Details

Sequence No: 1
Receive Date: 19960901
Handler Name: ITALIX CORP
Federal Waste Generator Code: 1
Generator Code Description: Large Quantity Generator
Source Type: Implementer

Hazardous Waste Handler Details

Sequence No: 8
Receive Date: 20060217
Handler Name: ITALIX COMPANY, INC.
Federal Waste Generator Code: 1
Generator Code Description: Large Quantity Generator
Source Type: Annual/Biennial Report

Waste Code Details

Hazardous Waste Code: D007
Waste Code Description: CHROMIUM

Hazardous Waste Code: D002
Waste Code Description: CORROSIVE WASTE

Hazardous Waste Code: 121
Waste Code Description: Alkaline solution (pH >12.5) with metals (antimony, arsenic, barium, beryllium, cadmium, chromium, cobalt, copper, lead, mercury, molybdenum, nickel, selenium, silver, thallium, vanadium, and zinc)

Hazardous Waste Code: 135
Waste Code Description: Unspecified aqueous solution

Hazardous Waste Code: 181
Waste Code Description: Other inorganic solid waste

Hazardous Waste Code: D008
Waste Code Description: LEAD

Hazardous Waste Handler Details

Sequence No: 4
Receive Date: 19990304
Handler Name: ITALIX COMPANY, INC.

Federal Waste Generator Code: 1
Generator Code Description: Large Quantity Generator
Source Type: Annual/Biennial Report

Hazardous Waste Handler Details

Sequence No: 9
Receive Date: 20080208
Handler Name: ITALIX COMPANY, INC.
Federal Waste Generator Code: 1
Generator Code Description: Large Quantity Generator
Source Type: Annual/Biennial Report

Waste Code Details

Hazardous Waste Code: D001
Waste Code Description: IGNITABLE WASTE

Hazardous Waste Code: D002
Waste Code Description: CORROSIVE WASTE

Hazardous Waste Code: D007
Waste Code Description: CHROMIUM

Hazardous Waste Code: D008
Waste Code Description: LEAD

Hazardous Waste Handler Details

Sequence No: 2
Receive Date: 20120306
Handler Name: ITALIX COMPANY INC
Federal Waste Generator Code: 1
Generator Code Description: Large Quantity Generator
Source Type: Annual/Biennial Report update with Notification

Waste Code Details

Hazardous Waste Code: D008
Waste Code Description: LEAD

Hazardous Waste Code: 121
Waste Code Description: Alkaline solution (pH >12.5) with metals (antimony, arsenic, barium, beryllium, cadmium, chromium, cobalt, copper, lead, mercury, molybdenum, nickel, selenium, silver, thallium, vanadium, and zinc)

Hazardous Waste Code: D007
Waste Code Description: CHROMIUM

Hazardous Waste Code: F006
Waste Code Description: WASTEWATER TREATMENT SLUDGES FROM ELECTROPLATING OPERATIONS, EXCEPT FROM THE FOLLOWING PROCESSES: (1) SULFURIC ACID ANODIZING OF ALUMINUM; (2) TIN PLATING ON CARBON STEEL; (3) ZINC PLATING (SEGREGATED BASIS) ON CARBON STEEL; (4) ALUMINUM OR ZINC-ALUMINUM PLATING ON CARBON STEEL; (5) CLEANING/STRIPPING ASSOCIATED WITH TIN, ZINC, AND ALUMINUM PLATING ON CARBON STEEL; AND (6) CHEMICAL ETCHING AND MILLING OF ALUMINUM.

Hazardous Waste Code: 135
Waste Code Description: Unspecified aqueous solution

Hazardous Waste Code: 181
Waste Code Description: Other inorganic solid waste

Hazardous Waste Code: D006
Waste Code Description: CADMIUM

Hazardous Waste Code: 792
Waste Code Description: Liquids with pH < 2 with metals

Hazardous Waste Code: 491
Waste Code Description: Unspecified sludge waste

Hazardous Waste Code: D002
Waste Code Description: CORROSIVE WASTE

Hazardous Waste Handler Details

Sequence No: 4
Receive Date: 20160216
Handler Name: ITALIX COMPANY INC
Federal Waste Generator Code: 1
Generator Code Description: Large Quantity Generator
Source Type: Annual/Biennial Report update with Notification

Waste Code Details

Hazardous Waste Code: D002
Waste Code Description: CORROSIVE WASTE

Hazardous Waste Code: D007
Waste Code Description: CHROMIUM

Hazardous Waste Code: 181
Waste Code Description: Other inorganic solid waste

Hazardous Waste Code: F006
Waste Code Description: WASTEWATER TREATMENT SLUDGES FROM ELECTROPLATING OPERATIONS, EXCEPT FROM THE FOLLOWING PROCESSES: (1) SULFURIC ACID ANODIZING OF ALUMINUM; (2) TIN PLATING ON CARBON STEEL; (3) ZINC PLATING (SEGREGATED BASIS) ON CARBON STEEL; (4) ALUMINUM OR ZINC-ALUMINUM PLATING ON CARBON STEEL; (5) CLEANING/STRIPPING ASSOCIATED WITH TIN, ZINC, AND ALUMINUM PLATING ON CARBON STEEL; AND (6) CHEMICAL ETCHING AND MILLING OF ALUMINUM.

Hazardous Waste Code: 792
Waste Code Description: Liquids with pH < 2 with metals

Hazardous Waste Code: 135
Waste Code Description: Unspecified aqueous solution

Hazardous Waste Code: 121
Waste Code Description: Alkaline solution (pH >12.5) with metals (antimony, arsenic, barium, beryllium, cadmium, chromium, cobalt, copper, lead, mercury, molybdenum, nickel, selenium, silver, thallium, vanadium, and zinc)

Hazardous Waste Code: D008
Waste Code Description: LEAD

Hazardous Waste Code: D006
Waste Code Description: CADMIUM

Hazardous Waste Handler Details

Sequence No: 5
Receive Date: 20001012
Handler Name: ITALIX COMPANY, INC.
Federal Waste Generator Code: 1
Generator Code Description: Large Quantity Generator
Source Type: Annual/Biennial Report

Hazardous Waste Handler Details

Sequence No: 6

Receive Date: 20010220
Handler Name: ITALIX COMPANY, INC.
Federal Waste Generator Code: 1
Generator Code Description: Large Quantity Generator
Source Type: Annual/Biennial Report

Waste Code Details

Hazardous Waste Code: D002
Waste Code Description: CORROSIVE WASTE

Hazardous Waste Code: D006
Waste Code Description: CADMIUM

Hazardous Waste Code: 181
Waste Code Description: Other inorganic solid waste

Hazardous Waste Code: D001
Waste Code Description: IGNITABLE WASTE

Hazardous Waste Code: 135
Waste Code Description: Unspecified aqueous solution

Hazardous Waste Code: D008
Waste Code Description: LEAD

Hazardous Waste Code: 792
Waste Code Description: Liquids with pH < 2 with metals

Hazardous Waste Code: 121
Waste Code Description: Alkaline solution (pH >12.5) with metals (antimony, arsenic, barium, beryllium, cadmium, chromium, cobalt, copper, lead, mercury, molybdenum, nickel, selenium, silver, thallium, vanadium, and zinc)

Hazardous Waste Code: D007
Waste Code Description: CHROMIUM

Owner/Operator Details

Owner/Operator Ind: Current Owner
Type: Private
Name: M2S ASSOCIATES LLC
Dt Became Current: 19990405
Dt Ended Current:
Phone: 408-316-0832
Source Type: Annual/Biennial Report update with Notification
Street No:
Street 1: 1501 CRESPI DRIVE
Street 2:
City: SAN JOSE
State: CA
Country: US
Zip Code: 95129

Owner/Operator Ind: Current Operator
Type: Private
Name: ITALIX COMPANY INC
Dt Became Current: 19770801
Dt Ended Current:
Phone: 408-988-2487
Source Type: Annual/Biennial Report update with Notification
Street No: 2232
Street 1: CALLE DEL MUNDO
Street 2:
City: SANTA CLARA
State: CA
Country: US
Zip Code: 95054-0000

Owner/Operator Ind: Current Owner
Type: Private
Name: M2S ASSOCIATES LLC
Dt Became Current: 19990405
Dt Ended Current:
Phone:
Source Type: Annual/Biennial Report
Street No:
Street 1: 1501 CRESPI DRIVE
Street 2:
City: SAN JOSE
State: CA
Country: US
Zip Code: 95129

Owner/Operator Ind: Current Owner
Type: Private
Name: 2232 CALLE DEL MUNDO LLC
Dt Became Current: 20150901
Dt Ended Current:
Street No: 1955
Street 1: THE ALAMEDA
Street 2: 2ND FLOOR
City: SAN JOSE
State: CA

Phone:	253-678-7359	**Country:**	US
Source Type:	Annual/Biennial Report update with Notification	**Zip Code:**	95126
Owner/Operator Ind:	Current Owner	**Street No:**	
Type:	Private	**Street 1:**	PO BOX 6538
Name:	2232 CALLE DEL MUNDO LLC	**Street 2:**	
Dt Became Current:	20150901	**City:**	SAN JOSE
Dt Ended Current:		**State:**	CA
Phone:	408-963-6747	**Country:**	US
Source Type:	Annual/Biennial Report update with Notification	**Zip Code:**	95150
Owner/Operator Ind:	Current Operator	**Street No:**	
Type:	Private	**Street 1:**	
Name:	ITALIX COMPANY, INC.	**Street 2:**	
Dt Became Current:	19820801	**City:**	
Dt Ended Current:		**State:**	
Phone:		**Country:**	US
Source Type:	Annual/Biennial Report	**Zip Code:**	
Owner/Operator Ind:	Current Owner	**Street No:**	
Type:	Private	**Street 1:**	2246 CALLE DEL MUNDO
Name:	M2S ASSOCIATES LLC	**Street 2:**	
Dt Became Current:	19990405	**City:**	SANTA CLARA
Dt Ended Current:		**State:**	CA
Phone:		**Country:**	US
Source Type:	Annual/Biennial Report	**Zip Code:**	95054
Owner/Operator Ind:	Current Owner	**Street No:**	
Type:	Private	**Street 1:**	PO BOX 1578
Name:	RAAF LLC	**Street 2:**	
Dt Became Current:	20101122	**City:**	CAMPBELL
Dt Ended Current:		**State:**	CA
Phone:	408-966-9457	**Country:**	
Source Type:	Annual/Biennial Report update with Notification	**Zip Code:**	95009
Owner/Operator Ind:	Current Owner	**Street No:**	
Type:	Private	**Street 1:**	NOT REQUIRED
Name:	ITALIX CORP	**Street 2:**	
Dt Became Current:		**City:**	NOT REQUIRED
Dt Ended Current:		**State:**	ME
Phone:	415-555-1212	**Country:**	
Source Type:	Notification	**Zip Code:**	99999
Owner/Operator Ind:	Current Operator	**Street No:**	
Type:	Private	**Street 1:**	
Name:	ITALIX COMPANY INC	**Street 2:**	
Dt Became Current:	19770806	**City:**	
Dt Ended Current:		**State:**	
Phone:		**Country:**	
Source Type:	Annual/Biennial Report update with Notification	**Zip Code:**	
Owner/Operator Ind:	Current Operator	**Street No:**	
Type:	Private	**Street 1:**	
Name:	ITALIX COMPANY, INC.	**Street 2:**	
Dt Became Current:	19820801	**City:**	
Dt Ended Current:		**State:**	
Phone:		**Country:**	
Source Type:	Annual/Biennial Report update with Notification	**Zip Code:**	
Owner/Operator Ind:	Current Operator	**Street No:**	
Type:	Private	**Street 1:**	NOT REQUIRED
Name:	NOT REQUIRED	**Street 2:**	
Dt Became Current:		**City:**	NOT REQUIRED
Dt Ended Current:		**State:**	ME
Phone:	415-555-1212	**Country:**	
Source Type:	Implementer	**Zip Code:**	99999
Owner/Operator Ind:	Current Owner	**Street No:**	
Type:	Private	**Street 1:**	

Name:	ITALIX COMPANY, INC.	**Street 2:**	
Dt Became Current:	19820801	**City:**	
Dt Ended Current:		**State:**	
Phone:		**Country:**	US
Source Type:	Annual/Biennial Report	**Zip Code:**	
Owner/Operator Ind:	Current Operator	**Street No:**	
Type:	Private	**Street 1:**	
Name:	ROBERT L. ARMANASCO	**Street 2:**	
Dt Became Current:	19770816	**City:**	
Dt Ended Current:		**State:**	
Phone:		**Country:**	US
Source Type:	Annual/Biennial Report	**Zip Code:**	

Historical Handler Details

Receive Dt:	20140301
Generator Code Description:	Large Quantity Generator
Handler Name:	ITALIX COMPANY INC
Receive Dt:	20100615
Generator Code Description:	Large Quantity Generator
Handler Name:	ITALIX COMPANY, INC.
Receive Dt:	20160216
Generator Code Description:	Large Quantity Generator
Handler Name:	ITALIX COMPANY INC
Receive Dt:	20001012
Generator Code Description:	Large Quantity Generator
Handler Name:	ITALIX COMPANY, INC.
Receive Dt:	19960220
Generator Code Description:	Large Quantity Generator
Handler Name:	ITALIX COMPANY, INC.
Receive Dt:	20060217
Generator Code Description:	Large Quantity Generator
Handler Name:	ITALIX COMPANY, INC.
Receive Dt:	19860214
Generator Code Description:	Small Quantity Generator
Handler Name:	ITALIX CORP
Receive Dt:	20010220
Generator Code Description:	Large Quantity Generator
Handler Name:	ITALIX COMPANY, INC.
Receive Dt:	20040127
Generator Code Description:	Large Quantity Generator
Handler Name:	ITALIX COMPANY, INC.
Receive Dt:	19920218
Generator Code Description:	Large Quantity Generator
Handler Name:	ITALIX COMPANY, INC.
Receive Dt:	19990304
Generator Code Description:	Large Quantity Generator
Handler Name:	ITALIX COMPANY, INC.
Receive Dt:	20080208
Generator Code Description:	Large Quantity Generator
Handler Name:	ITALIX COMPANY, INC.
Receive Dt:	20120306
Generator Code Description:	Large Quantity Generator
Handler Name:	ITALIX COMPANY INC

Map Key	Number of Records	Direction	Distance (mi/ft)	Elev/Diff (ft)	Site	DB

Receive Dt: 19960901
Generator Code Description: Large Quantity Generator
Handler Name: ITALIX CORP

Receive Dt: 19940317
Generator Code Description: Large Quantity Generator
Handler Name: ITALIX COMPANY, INC.

---

501 *3 of 5* *S* *0.23 / 1,205.72* *6.98 / 2*

ITALIX CO INC
2232 CALLE DEL MUNDO
SANTA CLARA CA 95054

DELISTED HAZ

Siteid: 38657
Latitude: 37.410020
Longitude: -121.964610
Original Source: CHAZ
Record Date: 09-JUL-2018

---

501 *4 of 5* *S* *0.23 / 1,205.72* *6.98 / 2*

ITALIX COMPANY, INCORPORATED
2232 CALLE DEL MUNDO
SANTA CLARA CA 95054

EMISSIONS

1990 Criteria Data

Facility ID:	3037	**CERR Code:**	
Facility SIC Code:	3471	**TOGT:**	.8
CO:	43	**ROGT:**	.8
Air Basin:	SF	**COT:**	
District:	BA	**NOXT:**	
COID:	SCL	**SOXT:**	
DISN:	BAY AREA AQMD	**PMT:**	
CHAPIS:		**PM10T:**	

1990 Toxic Data

Facility ID:	3037	**COID:**	SCL
Facility SIC Code:	3471	**DISN:**	BAY AREA AQMD
CO:	43	**CHAPIS:**	
Air Basin:	SF	**CERR Code:**	
District:	BA		
TS:			
Health Risk Asmt:			
Non-Cancer Chronic Haz Ind:			
Non-Cancer Acute Haz Ind:			

1993 Criteria Data

Facility ID:	3037	**CERR Code:**	
Facility SIC Code:	3471	**TOGT:**	2.4
CO:	43	**ROGT:**	2.4
Air Basin:	SF	**COT:**	
District:	BA	**NOXT:**	
COID:	SCL	**SOXT:**	
DISN:	BAY AREA AQMD	**PMT:**	
CHAPIS:		**PM10T:**	

1993 Toxic Data

Facility ID:	3037	**COID:**	SCL
Facility SIC Code:	3471	**DISN:**	BAY AREA AQMD

CO: 43
Air Basin: SF
District: BA
TS:
Health Risk Asmt:
Non-Cancer Chronic Haz Ind:
Non-Cancer Acute Haz Ind:
CHAPIS:
CERR Code:

1995 Criteria Data

Facility ID: 3037
Facility SIC Code: 3471
CO: 43
Air Basin: SF
District: BA
COID: SCL
DISN: BAY AREA AQMD
CHAPIS:
CERR Code:
TOGT: 2.4
ROGT: 2.4
COT:
NOXT:
SOXT:
PMT:
PM10T:

1995 Toxic Data

Facility ID: 3037
Facility SIC Code: 3471
CO: 43
Air Basin: SF
District: BA
TS:
Health Risk Asmt:
Non-Cancer Chronic Haz Ind:
Non-Cancer Acute Haz Ind:
COID: SCL
DISN: BAY AREA AQMD
CHAPIS:
CERR Code:

1996 Criteria Data

Facility ID: 3037
Facility SIC Code: 3471
CO: 43
Air Basin: SF
District: BA
COID: SCL
DISN: BAY AREA AQMD
CHAPIS:
CERR Code:
TOGT: 2.4
ROGT: 2.4
COT:
NOXT:
SOXT:
PMT:
PM10T:

1996 Toxic Data

Facility ID: 3037
Facility SIC Code: 3471
CO: 43
Air Basin: SF
District: BA
TS:
Health Risk Asmt:
Non-Cancer Chronic Haz Ind:
Non-Cancer Acute Haz Ind:
COID: SCL
DISN: BAY AREA AQMD
CHAPIS:
CERR Code:

1997 Criteria Data

Facility ID: 3037
Facility SIC Code: 3471
CO: 43
Air Basin: SF
District: BA
COID: SCL
DISN: BAY AREA AQMD
CERR Code:
TOGT: 2.2
ROGT: 2.2
COT:
NOXT:
SOXT:
PMT:

CHAPIS: ***PM10T:***

1997 Toxic Data

Facility ID: 3037
Facility SIC Code: 3471
CO: 43
Air Basin: SF
District: BA
TS:
Health Risk Asmt:
Non-Cancer Chronic Haz Ind:
Non-Cancer Acute Haz Ind:
COID: SCL
DISN: BAY AREA AQMD
CHAPIS:
CERR Code:

1998 Criteria Data

Facility ID: 3037
Facility SIC Code: 3471
CO: 43
Air Basin: SF
District: BA
COID: SCL
DISN: BAY AREA AQMD
CHAPIS:
CERR Code:
TOGT: 2.8
ROGT: 2.74
COT:
NOXT:
SOXT:
PMT:
PM10T:

1998 Toxic Data

Facility ID: 3037
Facility SIC Code: 3471
CO: 43
Air Basin: SF
District: BA
TS:
Health Risk Asmt:
Non-Cancer Chronic Haz Ind:
Non-Cancer Acute Haz Ind:
COID: SCL
DISN: BAY AREA AQMD
CHAPIS:
CERR Code:

1999 Criteria Data

Facility ID: 3037
Facility SIC Code: 3479
CO: 43
Air Basin: SF
District: BA
COID: SCL
DISN: BAY AREA AQMD
CHAPIS:
CERR Code:
TOGT: 1.406
ROGT: 1.1116214
COT:
NOXT:
SOXT:
PMT:
PM10T:

1999 Toxic Data

Facility ID: 3037
Facility SIC Code: 3479
CO: 43
Air Basin: SF
District: BA
TS:
Health Risk Asmt:
Non-Cancer Chronic Haz Ind:
Non-Cancer Acute Haz Ind:
COID: SCL
DISN: BAY AREA AQMD
CHAPIS:
CERR Code:

2000 Criteria Data

Facility ID:	3037	**CERR Code:**	
Facility SIC Code:	3479	**TOGT:**	1.406
CO:	43	**ROGT:**	1.12
Air Basin:	SF	**COT:**	
District:	BA	**NOXT:**	
COID:	SCL	**SOXT:**	
DISN:	BAY AREA AQMD	**PMT:**	
CHAPIS:		**PM10T:**	

2000 Toxic Data

Facility ID:	3037	**COID:**	SCL
Facility SIC Code:	3479	**DISN:**	BAY AREA AQMD
CO:	43	**CHAPIS:**	
Air Basin:	SF	**CERR Code:**	
District:	BA		
TS:			
Health Risk Asmt:			
Non-Cancer Chronic Haz Ind:			
Non-Cancer Acute Haz Ind:			

2001 Criteria Data

Facility ID:	3037	**CERR Code:**	
Facility SIC Code:	3479	**TOGT:**	1.56
CO:	43	**ROGT:**	1.27
Air Basin:	SF	**COT:**	
District:	BA	**NOXT:**	
COID:	SCL	**SOXT:**	
DISN:	BAY AREA AQMD	**PMT:**	
CHAPIS:		**PM10T:**	

2001 Toxic Data

Facility ID:	3037	**COID:**	SCL
Facility SIC Code:	3479	**DISN:**	BAY AREA AQMD
CO:	43	**CHAPIS:**	
Air Basin:	SF	**CERR Code:**	
District:	BA		
TS:			
Health Risk Asmt:			
Non-Cancer Chronic Haz Ind:			
Non-Cancer Acute Haz Ind:			

2002 Criteria Data

Facility ID:	3037	**CERR Code:**	
Facility SIC Code:	3471	**TOGT:**	1.489
CO:	43	**ROGT:**	1.2252625
Air Basin:	SF	**COT:**	
District:	BA	**NOXT:**	
COID:	SCL	**SOXT:**	
DISN:	BAY AREA AQMD	**PMT:**	.006
CHAPIS:		**PM10T:**	.005133

2002 Toxic Data

Facility ID:	3037	**COID:**	SCL
Facility SIC Code:	3471	**DISN:**	BAY AREA AQMD
CO:	43	**CHAPIS:**	
Air Basin:	SF	**CERR Code:**	
District:	BA		
TS:			

Health Risk Asmt:
Non-Cancer Chronic Haz Ind:
Non-Cancer Acute Haz Ind:

2003 Criteria Data

Facility ID:	3037	***CERR Code:***	
Facility SIC Code:	3471	***TOGT:***	.8
CO:	43	***ROGT:***	.65
Air Basin:	SF	***COT:***	
District:	BA	***NOXT:***	
COID:	SCL	***SOXT:***	
DISN:	BAY AREA AQMD	***PMT:***	.005
CHAPIS:		***PM10T:***	0

2003 Toxic Data

Facility ID:	3037	***COID:***	SCL
Facility SIC Code:	3471	***DISN:***	BAY AREA AQMD
CO:	43	***CHAPIS:***	
Air Basin:	SF	***CERR Code:***	
District:	BA		
TS:			
Health Risk Asmt:			
Non-Cancer Chronic Haz Ind:			
Non-Cancer Acute Haz Ind:			

2004 Criteria Data

Facility ID:	3037	***CERR Code:***	
Facility SIC Code:	3471	***TOGT:***	.311
CO:	43	***ROGT:***	.2469335
Air Basin:	SF	***COT:***	
District:	BA	***NOXT:***	
COID:	SCL	***SOXT:***	
DISN:	BAY AREA AQMD	***PMT:***	.005
CHAPIS:		***PM10T:***	.0045

2004 Toxic Data

Facility ID:	3037	***COID:***	SCL
Facility SIC Code:	3471	***DISN:***	BAY AREA AQMD
CO:	43	***CHAPIS:***	
Air Basin:	SF	***CERR Code:***	
District:	BA		
TS:			
Health Risk Asmt:			
Non-Cancer Chronic Haz Ind:			
Non-Cancer Acute Haz Ind:			

2005 Criteria Data

Facility ID:	3037	***CERR Code:***	
Facility SIC Code:	3471	***TOGT:***	.311
CO:	43	***ROGT:***	.2469335
Air Basin:	SF	***COT:***	
District:	BA	***NOXT:***	
COID:	SCL	***SOXT:***	
DISN:	BAY AREA AQMD	***PMT:***	.005
CHAPIS:		***PM10T:***	.0045

2005 Toxic Data

Facility ID: 3037
Facility SIC Code: 3471
CO: 43
Air Basin: SF
District: BA
TS:
Health Risk Asmt:
Non-Cancer Chronic Haz Ind:
Non-Cancer Acute Haz Ind:
COID: SCL
DISN: BAY AREA AQMD
CHAPIS:
CERR Code:

2006 Criteria Data

Facility ID: 3037
Facility SIC Code: 3471
CO: 43
Air Basin: SF
District: BA
COID: SCL
DISN: BAY AREA AQMD
CHAPIS:
CERR Code:
TOGT: .337
ROGT: .2561335
COT:
NOXT:
SOXT:
PMT: .005
PM10T: .0045

2006 Toxic Data

Facility ID: 3037
Facility SIC Code: 3471
CO: 43
Air Basin: SF
District: BA
TS:
Health Risk Asmt:
Non-Cancer Chronic Haz Ind:
Non-Cancer Acute Haz Ind:
COID: SCL
DISN: BAY AREA AQMD
CHAPIS:
CERR Code:

2007 Criteria Data

Facility ID: 3037
Facility SIC Code: 3471
CO: 43
Air Basin: SF
District: BA
COID: SCL
DISN: BAY AREA AQMD
CHAPIS:
CERR Code:
TOGT: .235
ROGT: .1714225
COT: .008
NOXT: .037
SOXT: 0
PMT: .006
PM10T: .005133

2007 Toxic Data

Facility ID: 3037
Facility SIC Code: 3471
CO: 43
Air Basin: SF
District: BA
TS:
Health Risk Asmt:
Non-Cancer Chronic Haz Ind:
Non-Cancer Acute Haz Ind:
COID: SCL
DISN: BAY AREA AQMD
CHAPIS:
CERR Code:

2008 Criteria Data

Facility ID: 3037
Facility SIC Code: 3471
CO: 43
Air Basin: SF
CERR Code:
TOGT: .194
ROGT: .1365554
COT: .008

District:	BA	***NOXT:***	.037
COID:	SCL	***SOXT:***	0
DISN:	BAY AREA AQMD	***PMT:***	.006
CHAPIS:		***PM10T:***	.005133

2008 Toxic Data

Facility ID:	3037	***COID:***	SCL
Facility SIC Code:	3471	***DISN:***	BAY AREA AQMD
CO:	43	***CHAPIS:***	
Air Basin:	SF	***CERR Code:***	
District:	BA		
TS:			
Health Risk Asmt:			
Non-Cancer Chronic Haz Ind:			
Non-Cancer Acute Haz Ind:			

2009 Criteria Data

Facility ID:	3037	***CERR Code:***	
Facility SIC Code:	3471	***TOGT:***	.197
CO:	43	***ROGT:***	.1390469
Air Basin:	SF	***COT:***	.008
District:	BA	***NOXT:***	.037
COID:	SCL	***SOXT:***	0
DISN:	BAY AREA AQMD	***PMT:***	.006
CHAPIS:		***PM10T:***	.005133

2009 Toxic Data

Facility ID:	3037	***COID:***	SCL
Facility SIC Code:	3471	***DISN:***	BAY AREA AQMD
CO:	43	***CHAPIS:***	
Air Basin:	SF	***CERR Code:***	
District:	BA		
TS:			
Health Risk Asmt:			
Non-Cancer Chronic Haz Ind:			
Non-Cancer Acute Haz Ind:			

2010 Toxic Data

Facility ID:	3037	***COID:***	SCL
Facility SIC Code:	3471	***DISN:***	BAY AREA AQMD
CO:	43	***CHAPIS:***	
Air Basin:	SF	***CERR Code:***	
District:	BA		
TS:			
Health Risk Asmt:			
Non-Cancer Chronic Haz Ind:			
Non-Cancer Acute Haz Ind:			

2011 Criteria Data

Facility ID:	3037	***CERR Code:***	
Facility SIC Code:	3471	***TOGT:***	.197
CO:	43	***ROGT:***	.1437824
Air Basin:	SF	***COT:***	.008
District:	BA	***NOXT:***	.037
COID:	SCL	***SOXT:***	0
DISN:	BAY AREA AQMD	***PMT:***	. 00713533438651922064244339125855713533 4387

CHAPIS: ***PM10T:*** .006

2011 Toxic Data

Facility ID: 3037
Facility SIC Code: 3471
CO: 43
Air Basin: SF
District: BA
TS:
Health Risk Asmt:
Non-Cancer Chronic Haz Ind:
Non-Cancer Acute Haz Ind:
COID: SCL
DISN: BAY AREA AQMD
CHAPIS:
CERR Code:

2012 Criteria Data

Facility ID: 3037
Facility SIC Code: 3471
CO: 43
Air Basin: SF
District: BA
COID: SCL
DISN: BAY AREA AQMD
CHAPIS:
CERR Code:
TOGT: .208
ROGT: .1529179
COT: .008
NOXT: .037
SOXT: 0
PMT: .00713533438651922064244339125855713533 4387
PM10T: .006

2012 Toxic Data

Facility ID: 3037
Facility SIC Code: 3471
CO: 43
Air Basin: SF
District: BA
TS:
Health Risk Asmt:
Non-Cancer Chronic Haz Ind:
Non-Cancer Acute Haz Ind:
COID: SCL
DISN: BAY AREA AQMD
CHAPIS:
CERR Code:

2013 Criteria Data

Facility ID: 3037
Facility SIC Code: 3471
CO: 43
Air Basin: SF
District: BA
COID: SCL
DISN: BAY AREA AQMD
CHAPIS:
CERR Code:
TOGT: .197
ROGT: .1437824
COT: .008
NOXT: .037
SOXT: 0
PMT: .009
PM10T: .006

2013 Toxic Data

Facility ID: 3037
Facility SIC Code: 3471
CO: 43
Air Basin: SF
District: BA
TS:
Health Risk Asmt:
Non-Cancer Chronic Haz Ind:
Non-Cancer Acute Haz Ind:
COID: SCL
DISN: BAY AREA AQMD
CHAPIS:
CERR Code:

2014 Criteria Data

Facility ID:	3037	***CERR Code:***	
Facility SIC Code:	3471	***TOGT:***	.218428363
CO:	43	***ROGT:***	
Air Basin:	SF	***COT:***	.008690463
District:	BA	***NOXT:***	.036711153
COID:	SCL	***SOXT:***	.000156403
DISN:	BAY AREA AQMD	***PMT:***	.00935154
CHAPIS:		***PM10T:***	.006385802

2014 Toxic Data

Facility ID:	3037	***COID:***	SCL
Facility SIC Code:	3471	***DISN:***	BAY AREA AQMD
CO:	43	***CHAPIS:***	
Air Basin:	SF	***CERR Code:***	
District:	BA		
TS:			
Health Risk Asmt:			
Non-Cancer Chronic Haz Ind:			
Non-Cancer Acute Haz Ind:			

2015 Criteria Data

Facility ID:	3037	***CERR Code:***	
Facility SIC Code:	3471	***TOGT:***	.218428364
CO:	43	***ROGT:***	.179380301
Air Basin:	SF	***COT:***	.008690463
District:	BA	***NOXT:***	.036711153
COID:	SCL	***SOXT:***	.000156403
DISN:	BAY AREA AQMD	***PMT:***	.00935154
CHAPIS:		***PM10T:***	.006385802

2015 Toxic Data

Facility ID:	3037	***COID:***	SCL
Facility SIC Code:	3471	***DISN:***	BAY AREA AQMD
CO:	43	***CHAPIS:***	
Air Basin:	SF	***CERR Code:***	
District:	BA		
TS:			
Health Risk Asmt:			
Non-Cancer Chronic Haz Ind:			
Non-Cancer Acute Haz Ind:			

2016 Criteria Data

Facility ID:	3037	***CERR CODE:***	
Facility SIC Code:	3471	***TOGT:***	.239697862
CO:	43	***ROGT:***	.174991231218
Air Basin:	SF	***COT:***	.008690463
District:	BA	***NOXT:***	.036711153
COID:	SCL	***SOXT:***	.000156403
DISN:	BAY AREA AQMD	***PMT:***	.00935154
CHAPIS:		***PM10T:***	.006385802

2016 Toxic Data

Facility ID:	3037	***TS:***	
Facility SIC Code:	3471	***HRA:***	
CERR CODE:		***CH Index:***	
COID:	SCL	***AH Index:***	

Map Key	Number of Records	Direction	Distance (mi/ft)	Elev/Diff (ft)	Site	DB

CO:	43	**Air Basin:**	SF
DISN:	BAY AREA AQMD	**District:**	BA
CHAPIS:			

2017 Criteria Data

Facility ID:	3037	**CERR Code:**	
Facility SIC Code:	3471	**TOGT:**	.239697862
CO:	43	**ROGT:**	.174991231218
Air Basin:	SF	**COT:**	.008690463
District:	BA	**NOXT:**	.036711153
COID:	SCL	**SOXT:**	.000156403
DISN:	BAY AREA AQMD	**PMT:**	.00935154
CHAPIS:		**PM10T:**	.006385802

2017 Toxic Data

Facility ID:	3037	**COID:**	SCL
Facility SIC Code:	3471	**DISN:**	BAY AREA AQMD
CO:	43	**CHAPIS:**	
Air Basin:	SF	**CERR Code:**	
District:	BA		
TS:			
Health Risk Asmt:			
Non-Cancer Chronic Haz Ind:			
Non-Cancer Acute Haz Ind:			

2018 Criteria Data

Facility ID:	3037	**CERR Code:**	
Facility SIC Code:	3471	**TOGT:**	.239856916
CO:	43	**ROGT:**	.175107348491
Air Basin:	SF	**COT:**	.00869623
District:	BA	**NOXT:**	.036735513
COID:	SCL	**SOXT:**	.000156506
DISN:	BAY AREA AQMD	**PMT:**	.009357744
CHAPIS:		**PM10T:**	.006390039

2018 Toxic Data

Facility ID:	3037	**COID:**	SCL
Facility SIC Code:	3471	**DISN:**	BAY AREA AQMD
CO:	43	**CHAPIS:**	
Air Basin:	SF	**CERR Code:**	
District:	BA		
TS:			
Health Risk Asmt:			
Non-Cancer Chronic Haz Ind:			
Non-Cancer Acute Haz Ind:			

501	***5 of 5***	***S***	***0.23 / 1,205.72***	***6.98 / 2***	***ITALIX CO INC 2232 CALLE DEL MUNDO SANTA CLARA CA 95054***	***CUPA SANTACLARA***

Facility ID:	FA0211736
GIS Latitude:	37.409958
GIS Longitude:	-121.964806

Details

Record ID:	PR0312700
PE:	2208

Map Key	Number of Records	Direction	Distance (mi/ft)	Elev/Diff (ft)	Site	DB

Description: GENERATES 50 TO <250 TONS/YR
Program Identifier: DEH PERMIT-HAZ WASTE GENERATOR PROGRAM

502	1 of 3	S	0.26 / 1,350.69	8.01 / 3	Bill Doran Co. 2200 Calle De Luna Santa Clara CA	LOP SANTACLARA

SCVWD ID: 06S1W15F01f
Closure Date: 5/1/1995
Link: http://lustop.sccgov.org/files/06S1W15F01f/

502	2 of 3	S	0.26 / 1,350.69	8.01 / 3	BILL DORAN CO. 2200 CALLE DE LUNA SANTA CLARA CA 95054	LUST

Global ID: T0608500244
Status Date: 5/1/1995
Case Type: LUST CLEANUP SITE
Oil Field:
Oil Field Operator:
Status: COMPLETED - CASE CLOSED
Census Tract: 6085505001
Match Key: T0608500244
County: SANTA CLARA
Latitude: 37.41
Longitude: -121.963
RWQCB Region:

LUST Cleanup Sites from GeoTracker Cleanup Sites Data Download - Facilities Detail

CUF Case: NO
Lead Agency: SANTA CLARA COUNTY LOP
Case Worker: DEH
Local Agency: SANTA CLARA COUNTY LOP
RB Case No:
Local Case No:
File Location: All Files are on GeoTracker or in the Local Agency Database
Potential COC: Gasoline
Potential Media of Concern: Other Groundwater (uses other than drinking water)
Begin Date: 5/2/1988
How Discovered:
How Discovered Description:
Stop Method:
Stop Description:
Calwater Watershed Name: Santa Clara - Palo Alto (205.50)
DWR GW Subbasin Name: Santa Clara Valley - Santa Clara (2-009.02)
Disadvantaged Community:
CalEnvScreen Score:
Coordinate Source: * Digitized From APN (Acessor Parcel Maps)
Discharge Cause:
Discharge Source:
EPA Region: 9
Leak Reported Dt: 1988-05-02 00:00:00
Military DoD Site: No
No Further Action Dt: 1995-05-01 00:00:00
Qty Rlsd Gallons:
Facility Project Sub Type:
Calenviroscreen 3 Score: 51-55%
Calenviroscreen 4 Score: 40-45%
Site History:

LUST Cleanup Sites from GeoTracker Cleanup Sites Data Download - Regulatory Contacts

Contact Type: Local Agency Caseworker - Primary Caseworker
Contact Name: DEH CASEWORKER
Organization Name: SANTA CLARA COUNTY LOP
Address: 1555 Berger Drive, Suite 300
City: SAN JOSE
Email: smp@deh.sccgov.org

Phone No: 4089183400

Contact Type: Regional Board Caseworker
Contact Name: Regional Water Board
Organization Name: SAN FRANCISCO BAY RWQCB (REGION 2)
Address: 1515 CLAY ST SUITE 1400
City: OAKLAND
Email:
Phone No:

LUST Cleanup Sites from GeoTracker Cleanup Sites Data Download - Status History

Status: Open - Verification Monitoring
Status Date: 8/16/1993

Status: Open - Site Assessment
Status Date: 5/14/1993

Status: Completed - Case Closed
Status Date: 5/1/1995

Status: Open - Site Assessment
Status Date: 5/2/1988

Status: Open - Case Begin Date
Status Date: 5/2/1988

LUST Sites from GeoTracker Search - Regulatory Profile

Site Facility Name: BILL DORAN CO.
Site Facility Type: LUST CLEANUP SITE
Cleanup Status: COMPLETED - CASE CLOSED
Address: 2200 CALLE DE LUNA
City: SANTA CLARA
Zip: 95054
County: SANTA CLARA
Report Link: https://geotracker.waterboards.ca.gov/profile_report?global_id=T0608500244
Cleanup Status Detail: COMPLETED - CASE CLOSED AS OF 5/1/1995
Project Status:
Cleanup History Link: https://geotracker.waterboards.ca.gov/profile_report_include?global_id=T0608500244&tabname=regulatoryhistory
Potential COC: GASOLINE
Potential Media of Concern: OTHER GROUNDWATER (USES OTHER THAN DRINKING WATER)
File Location: ALL FILES ARE ON GEOTRACKER OR IN THE LOCAL AGENCY DATABASE
User Defined Beneficial Use:
Designated Beneficial Use: MUN, AGR, IND, PROC
DWR GW Sub Basin: Santa Clara Valley - Santa Clara (2-009.02)
Calwater Watershed Name: Santa Clara - Palo Alto (205.50)
Post Closure Site Management:
Future Land Use:
Cleanup Oversight Agencies: SANTA CLARA COUNTY LOP (LEAD)
CASEWORKER: DEH CASEWORKER
SAN FRANCISCO BAY RWQCB (REGION 2)
CASEWORKER: Regional Water Board
SANTA CLARA VALLEY WATER DISTRICT - CASE #: 06S1W15F01f
CUF Claim No:
CUF Priority Assig:
CUF Amount Paid:
WDR Place Type:
WDR File No:
WDR Order No:
Project Oversight Agencies:
Facility Type:
Composting Method:
Grndwtr Monitoring Frequency:
Designated Beneficial Use Desc: Municipal and Domestic Supply, Agricultural Supply, Industrial Service Supply, Industrial Process Supply
Site History:

No site history available

LUST Sites from GeoTracker Search - Cleanup Status History

Status: Open - Case Begin Date
Date : 5/2/1988

Status: Completed - Case Closed
Date : 5/1/1995

Status: Open - Verification Monitoring
Date : 8/16/1993

Status: Open - Site Assessment
Date : 5/14/1993

Status: Open - Site Assessment
Date : 5/2/1988

Sites from GeoTracker Search - Regulatory Activities (as of May 25, 2023)

Action Type: Other Regulatory Actions
Action: Closure/No Further Action Letter
Action Date: 5/1/1995
Received Issue Date: 5/1/1995
Doc Link: https://geotracker.waterboards.ca.gov/view_documents?global_id=T0608500244&enforcement_id=6140625&temptable=ENFORCEMENT
Title Description Comments:

Action Type: Notices
Action: Notice of Responsibility - #40392
Action Date: 6/19/1989
Received Issue Date: 6/19/1989
Doc Link:
Title Description Comments:

Action Type: Response Requested - Other
Action: Other Report / Document
Action Date: 1/1/1989
Received Issue Date: 1/1/1989
Doc Link: https://geotracker.waterboards.ca.gov/view_documents_all?global_id=T0608500244&doc_id=5755487
Title Description Comments:

SCVWD Electronic Files

Action Type: Response Requested - Other
Action: Other Report / Document
Action Date: 1/1/1989
Received Issue Date: 1/1/1989
Doc Link: https://geotracker.waterboards.ca.gov/view_documents_all?global_id=T0608500244&doc_id=5755491
Title Description Comments:

SCVWD Electronic Files

Action Type: Response Requested - Other
Action: Other Report / Document
Action Date: 1/1/1989
Received Issue Date: 1/1/1989
Doc Link: https://geotracker.waterboards.ca.gov/view_documents_all?global_id=T0608500244&doc_id=5755490
Title Description Comments:

SCVWD Electronic Files

Action Type: Response Requested - Other
Action: Other Report / Document
Action Date: 1/1/1989
Received Issue Date: 1/1/1989
Doc Link: https://geotracker.waterboards.ca.gov/view_documents_all?global_id=T0608500244&doc_id=5755489
Title Description Comments:

SCVWD Electronic Files

Action Type: Response Requested - Other
Action: Other Report / Document
Action Date: 1/1/1989
Received Issue Date: 1/1/1989
Doc Link: https://geotracker.waterboards.ca.gov/view_documents_all?global_id=T0608500244&doc_id=5755488
Title Description Comments:

SCVWD Electronic Files

Action Type: Leak Action
Action: Leak Reported
Action Date: 5/2/1988
Received Issue Date:
Doc Link:
Title Description Comments:

Sites from GeoTracker Search - Documents (as of May 25, 2023)

Document Type: Site Documents ***Document Date:*** 1/1/1989
Type: OTHER REPORT / DOCUMENT ***Submitted:***
Submitted By: COUNTY OF SANTA CLARA STUDENT INTERN (REGULATOR)
Title: SCVWD ELECTRONIC FILES
Title Link: https://geotracker.waterboards.ca.gov/view_documents?global_id=T0608500244&document_id=5755487

Document Type: Site Documents ***Document Date:*** 1/1/1989
Type: OTHER REPORT / DOCUMENT ***Submitted:***
Submitted By: COUNTY OF SANTA CLARA STUDENT INTERN (REGULATOR)
Title: SCVWD ELECTRONIC FILES
Title Link: https://geotracker.waterboards.ca.gov/view_documents?global_id=T0608500244&document_id=5755490

Document Type: Site Documents ***Document Date:*** 1/1/1989
Type: OTHER REPORT / DOCUMENT ***Submitted:***
Submitted By: COUNTY OF SANTA CLARA STUDENT INTERN (REGULATOR)
Title: SCVWD ELECTRONIC FILES
Title Link: https://geotracker.waterboards.ca.gov/view_documents?global_id=T0608500244&document_id=5755491

Document Type: Site Documents ***Document Date:*** 1/1/1989
Type: OTHER REPORT / DOCUMENT ***Submitted:***
Submitted By: COUNTY OF SANTA CLARA STUDENT INTERN (REGULATOR)
Title: SCVWD ELECTRONIC FILES - REGULATOR RESPONSE
Title Link: https://geotracker.waterboards.ca.gov/view_documents?global_id=T0608500244&document_id=5755488

Document Type: Site Documents ***Document Date:*** 1/1/1989
Type: OTHER REPORT / DOCUMENT ***Submitted:***
Submitted By: COUNTY OF SANTA CLARA STUDENT INTERN (REGULATOR)
Title: SCVWD ELECTRONIC FILES
Title Link: https://geotracker.waterboards.ca.gov/view_documents?global_id=T0608500244&document_id=5755489

Document Type: Site Documents ***Document Date:*** 5/1/1995
Type: CLOSURE/NO FURTHER ACTION LETTER ***Submitted:***
Submitted By: COUNTY OF SANTA CLARA STUDENT INTERN (REGULATOR)
Title: CLOSURE/NO FURTHER ACTION LETTER
Title Link: https://geotracker.waterboards.ca.gov/view_documents?global_id=T0608500244&enforcement_id=6140625

Map Key	Number of Records	Direction	Distance (mi/ft)	Elev/Diff (ft)	Site	DB
502	3 of 3	S	0.26 / 1,350.69	8.01 / 3	2200 CALLE DE LUNA 2200 CALLE DE LUNA SANTA CLARA CA 95054	CLEANUP SITES

Global ID: T10000018534
Status: OPEN - SITE ASSESSMENT
Status Date: 2/8/2022
Site Facility Type: CLEANUP PROGRAM SITE
Data Source: Cleanup Program Sites from GeoTracker Search; Cleanup Sites from GeoTracker Cleanup Sites Data Download

County: SANTA CLARA
Latitude: 37.41043
Longitude: -121.96321
RWQCB Region:

Cleanup Sites from GeoTracker Cleanup Sites Data Download - Facilities Detail

RB Case No:
Local Case No: 2022-02s
Begin Date: 1/21/2022
Lead Agency: SANTA CLARA COUNTY LOP
Local Agency: SANTA CLARA COUNTY LOP
CUF Case: NO
CalEnvScreen Score:
EPA Region: 9
Qty Rlsd Gallons:
Potential COC:
How Discovered:
Stop Method:
Stop Description:
Case Worker: GOR
Military DoD Site: No
Leak Reported Dt:
No Further Action Dt:
Potential Media of Concern: Under Investigation
How Discovered Description:
Calwater Watershed Name: Santa Clara - Palo Alto (205.50)
DWR GW Subbasin Name: Santa Clara Valley - Santa Clara (2-009.02)
Disadvantaged Community:
Coordinate Source:
Discharge Cause:
Discharge Source:
Facility Project Sub Type:
Calenviroscreen 3 Score: 46-50%
Calenviroscreen 4 Score: 40-45%
File Location: All Files are on GeoTracker or in the Local Agency Database
Site History:

Cleanup Sites from GeoTracker Cleanup Sites Data Download - Status History

Status: Open - Case Begin Date
Status Date: 2022-01-21 00:00:00

Status: Open - Site Assessment
Status Date: 2022-02-08 00:00:00

Status: Pending Review
Status Date: 2022-01-27 00:00:00

Cleanup Sites from GeoTracker Cleanup Sites Data Download - Regulatory Contacts

Contact Type: Local Agency Caseworker - Primary Caseworker
Contact Name: Gerald O'Regan
Organization Name: SANTA CLARA COUNTY LOP
Address: 1555 BERGER DRIVE STE 300
City: SAN JOSE
Email: gerald.o'regan@deh.sccgov.org
Phone No:

Cleanup Program Sites from GeoTracker Search - Regulatory Profile

Project Status:
Cuf Claim No:
CUF Priority Assign:
CUF Amount Paid:
Composting Method:
Facility Type:
WDR Place Type:
WDR File No:
WDR Order No:
File Location: ALL FILES ARE ON GEOTRACKER OR IN THE LOCAL AGENCY DATABASE
User Defined Beneficial Use:
Designated Beneficial Use: MUN, AGR, IND, PROC
Designated Beneficl Use Desc: Municipal and Domestic Supply, Agricultural Supply, Industrial Service Supply, Industrial Process Supply
Project Oversight Agencies:
Report Link: https://geotracker.waterboards.ca.gov/profile_report?global_id=T10000018534
Cleanup Status Detail: OPEN - SITE ASSESSMENT AS OF 2/8/2022
Potential COC: NONE SPECIFIED
Potential Media of Concern: UNDER INVESTIGATION
Groundwater Monitoring Freq:
DWR GW Sub Basin: Santa Clara Valley - Santa Clara (2-009.02)
CalWater Watershed Name: Santa Clara - Palo Alto (205.50)
Post Closure Site Management:
Future Land Use:
Cleanup Oversight Agencies: SANTA CLARA COUNTY LOP (LEAD) - CASE #: 2022-02s
CASEWORKER: Gerald O'Regan
Cleanup History Link: https://geotracker.waterboards.ca.gov/profile_report_include?global_id=T10000018534&tabname=regulatoryhistory
Site History:

No site history available

Sites from GeoTracker Search - Regulatory Activities (as of May 25, 2023)

Action Type: Response Requested - Other
Action: Other Report / Document
Action Date: 1/21/2022
Received Issue Date: 1/21/2022
Doc Link: https://geotracker.waterboards.ca.gov/view_documents_all?global_id=T10000018534&doc_id=6065726
Title Description Comments:

Application for Regulatory Oversight

Action Type: Response Requested - Other
Action: Other Report / Document
Action Date: 3/30/2023
Received Issue Date:
Doc Link:
Title Description Comments:

SMP

Action Type: Other Regulatory Actions
Action: Staff Letter
Action Date: 1/25/2023
Received Issue Date: 1/25/2023
Doc Link: https://geotracker.waterboards.ca.gov/view_documents?global_id=T10000018534&enforcement_id=6524612&temptable=ENFORCEMENT
Title Description Comments:

SMP

Action Type: Response Requested - Reports
Action: Site Assessment Report

Action Date: 12/31/2022
Received Issue Date: 12/2/2022
Doc Link: https://geotracker.waterboards.ca.gov/view_documents_all?global_id=T10000018534&doc_id=6080297
Title Description Comments:

Revised Site Assessment Report

Action Type: Response Requested - Workplans
Action: Soil Vapor Intrusion Investigation Workplan
Action Date: 10/30/2022
Received Issue Date: 9/14/2022
Doc Link: https://geotracker.waterboards.ca.gov/view_documents_all?global_id=T10000018534&doc_id=6078819
Title Description Comments:

Soil Vapor Assessment Workplan

Action Type: Other Regulatory Actions
Action: Staff Letter
Action Date: 9/23/2022
Received Issue Date: 9/23/2022
Doc Link: https://geotracker.waterboards.ca.gov/view_documents?global_id=T10000018534&enforcement_id=6506260&temptable=ENFORCEMENT
Title Description Comments:

Revised Site Assessment Report

Action Type: Other Regulatory Actions
Action: Staff Letter
Action Date: 8/26/2022
Received Issue Date: 8/26/2022
Doc Link: https://geotracker.waterboards.ca.gov/view_documents?global_id=T10000018534&enforcement_id=6503406&temptable=ENFORCEMENT
Title Description Comments:

Revised Site Investigation Report and Workplan

Action Type: Agreements
Action: Cost Recovery Agreement / N. of Reimbursement
Action Date: 4/26/2022
Received Issue Date: 4/26/2022
Doc Link: https://geotracker.waterboards.ca.gov/view_documents?global_id=T10000018534&enforcement_id=6493133&temptable=ENFORCEMENT
Title Description Comments:

Updated Remedial Action Agreement (new RP)

Action Type: Other Regulatory Actions
Action: Staff Letter
Action Date: 2/8/2022
Received Issue Date: 2/8/2022
Doc Link: https://geotracker.waterboards.ca.gov/view_documents?global_id=T10000018534&enforcement_id=6486834&temptable=ENFORCEMENT
Title Description Comments:

Opening Letter

Action Type: Agreements
Action: Cost Recovery Agreement / N. of Reimbursement
Action Date: 2/8/2022
Received Issue Date: 2/8/2022
Doc Link: https://geotracker.waterboards.ca.gov/view_documents?global_id=T10000018534&enforcement_id=6486784&temptable=ENFORCEMENT
Title Description Comments:

Remedial Action Agreement

Action Type: Notices
Action: Letter - Notice
Action Date: 2/4/2022
Received Issue Date: 2/4/2022
Doc Link: https://geotracker.waterboards.ca.gov/view_documents?global_id=T10000018534&enforcement_id=6486783&temptable=ENFORCEMENT
Title Description Comments:

HSC 101480 Notice

Sites from GeoTracker Search - Documents (as of May 25, 2023)

Document Type: Site Documents ***Document Date:*** 4/26/2022
Type: COST RECOVERY AGREEMENT / N. OF REIMBURSEMENT ***Submitted:***
Submitted By: TRAVIS FLORA (REGULATOR)
Title: UPDATED REMEDIAL ACTION AGREEMENT (NEW RP)
Title Link: https://geotracker.waterboards.ca.gov/view_documents?global_id=T10000018534&enforcement_id=6493133

Document Type: Site Documents ***Document Date:*** 2/8/2022
Type: STAFF LETTER ***Submitted:***
Submitted By: GERALD O'REGAN (REGULATOR)
Title: OPENING LETTER
Title Link: https://geotracker.waterboards.ca.gov/view_documents?global_id=T10000018534&enforcement_id=6486834

Document Type: Site Documents ***Document Date:*** 2/4/2022
Type: LETTER - NOTICE ***Submitted:***
Submitted By: TRAVIS FLORA (REGULATOR)
Title: HSC 101480 NOTICE
Title Link: https://geotracker.waterboards.ca.gov/view_documents?global_id=T10000018534&enforcement_id=6486783

Document Type: Site Documents ***Document Date:*** 1/21/2022
Type: OTHER REPORT / DOCUMENT ***Submitted:***
Submitted By: TRAVIS FLORA (REGULATOR)
Title: APPLICATION FOR REGULATORY OVERSIGHT
Title Link: https://geotracker.waterboards.ca.gov/view_documents?global_id=T10000018534&document_id=6065726

Document Type: Site Documents ***Document Date:*** 8/25/2015*
Type: SITE INVESTIGATION ***Submitted:***
Submitted By: AUSTIN CLOWDUS (AUTH_RP)
Title: PHASE II SITE INVESTIGATION REPORT
Title Link: https://geotracker.waterboards.ca.gov/esi/uploads/geo_report/2651339530/T10000018534.PDF

Document Type: Site Documents ***Document Date:*** 2/19/2021*
Type: SITE ASSESSMENT REPORT ***Submitted:***
Submitted By: AUSTIN CLOWDUS (AUTH_RP)
Title: ENVIRONMENTAL SITE ASSESSMENT REPORT
Title Link: https://geotracker.waterboards.ca.gov/esi/uploads/geo_report/1358981490/T10000018534.PDF

Document Type: Site Documents ***Document Date:*** 12/2/2022*
Type: OTHER REPORT / DOCUMENT ***Submitted:***
Submitted By: AUSTIN CLOWDUS (AUTH_RP)
Title: ADDITIONAL ENVIRONMENTAL INVESTIGATION REPORT
Title Link: https://geotracker.waterboards.ca.gov/esi/uploads/geo_report/3269454598/T10000018534.PDF

Document Type: Site Documents ***Document Date:*** 4/10/2023*
Type: OTHER REPORT / DOCUMENT ***Submitted:***
Submitted By: AUSTIN CLOWDUS (AUTH_RP)
Title: SITE MANAGEMENT PLAN
Title Link: https://geotracker.waterboards.ca.gov/esi/uploads/geo_report/7764788627/T10000018534.PDF

Document Type: Site Documents ***Document Date:*** 8/26/2022
Type: STAFF LETTER ***Submitted:***
Submitted By: GERALD O'REGAN (REGULATOR)
Title: REVISED SITE INVESTIGATION REPORT AND WORKPLAN

Title Link: https://geotracker.waterboards.ca.gov/view_documents?global_id=T10000018534&enforcement_id=6503406

Document Type: Site Documents
Document Date: 8/21/2015*
Type: PHASE I ASSESSMENT REPORT
Submitted:
Submitted By: AUSTIN CLOWDUS (AUTH_RP)
Title: PHASE I ENVIRONMENTAL SITE ASSESSMENT
Title Link: https://geotracker.waterboards.ca.gov/esi/uploads/geo_report/2234073102/T10000018534.PDF

Document Type: Site Documents
Document Date: 1/25/2023
Type: STAFF LETTER
Submitted:
Submitted By: GERALD O'REGAN (REGULATOR)
Title: SMP
Title Link: https://geotracker.waterboards.ca.gov/view_documents?global_id=T10000018534&enforcement_id=6524612

Document Type: Site Documents
Document Date: 9/14/2022
Type: SOIL VAPOR INTRUSION INVESTIGATION WORKPLAN
Submitted:
Submitted By: AUSTIN CLOWDUS (AUTH_RP)
Title: WORK PLAN FOR ADDITIONAL ENVIRONMENTAL TESTING OF SOIL VAPOR QUALITY
Title Link: https://geotracker.waterboards.ca.gov/esi/uploads/geo_report/4989505350/T10000018534.PDF

Document Type: Site Documents
Document Date: 4/29/2022*
Type: OTHER REPORT / DOCUMENT
Submitted:
Submitted By: AUSTIN CLOWDUS (AUTH_RP)
Title: ENVIRONMENTAL INVESTIGATION REPORT
Title Link: https://geotracker.waterboards.ca.gov/esi/uploads/geo_report/7370425581/T10000018534.PDF

Document Type: Site Documents
Document Date: 2/8/2022
Type: COST RECOVERY AGREEMENT / N. OF REIMBURSEMENT
Submitted:
Submitted By: TRAVIS FLORA (REGULATOR)
Title: REMEDIAL ACTION AGREEMENT
Title Link: https://geotracker.waterboards.ca.gov/view_documents?global_id=T10000018534&enforcement_id=6486784

Document Type: Site Documents
Document Date: 9/23/2022
Type: STAFF LETTER
Submitted:
Submitted By: GERALD O'REGAN (REGULATOR)
Title: REVISED SITE ASSESSMENT REPORT
Title Link: https://geotracker.waterboards.ca.gov/view_documents?global_id=T10000018534&enforcement_id=6506260

Sites from GeoTracker Search - Cleanup Status History (as of May 25, 2023)

Status: Open - Site Assessment
Date: 2/8/2022

Status: Open - Case Begin Date
Date: 1/21/2022

Status: Pending Review
Date: 1/27/2022

Map Key	Number of Records	Direction	Distance (mi/ft)	Elev/Diff (ft)	Site	DB
503	1 of 5	S	0.21 / 1,104.59	8.09 / 3	MOS TOOL & ENGINEERING INC 2233 CALLE DEL MUNDO SANTA CLARA CA 95054	RCRA SQG

EPA Handler ID: CAD982030348
Gen Status Universe: Small Quantity Generator
Contact Name:
Contact Address: US
Contact Phone No and Ext:
Contact Email:
Contact Country: US
County Name: SANTA CLARA
EPA Region: 09
Land Type:
Receive Date: 19960901
Location Latitude: 37.409678

Location Longitude: -121.966065

Violation/Evaluation Summary

Note: NO RECORDS: As of Apr 2023, there are no Compliance Monitoring and Enforcement (violation) records associated with this facility (EPA ID).

Handler Summary

Importer Activity:	No
Mixed Waste Generator:	No
Transporter Activity:	No
Transfer Facility:	No
Onsite Burner Exemption:	No
Furnace Exemption:	No
Underground Injection Activity:	No
Commercial TSD:	No
Used Oil Transporter:	No
Used Oil Transfer Facility:	No
Used Oil Processor:	No
Used Oil Refiner:	No
Used Oil Burner:	No
Used Oil Market Burner:	No
Used Oil Spec Marketer:	No

Hazardous Waste Handler Details

Sequence No:	1
Receive Date:	19960901
Handler Name:	MOS TOOL & ENGINEERING INC
Federal Waste Generator Code:	2
Generator Code Description:	Small Quantity Generator
Source Type:	Implementer

Owner/Operator Details

Owner/Operator Ind:	Current Owner	**Street No:**	
Type:	Private	**Street 1:**	NOT REQUIRED
Name:	HORST KAISER	**Street 2:**	
Date Became Current:		**City:**	NOT REQUIRED
Date Ended Current:		**State:**	ME
Phone:	415-555-1212	**Country:**	
Source Type:	Implementer	**Zip Code:**	99999
Owner/Operator Ind:	Current Operator	**Street No:**	
Type:	Private	**Street 1:**	NOT REQUIRED
Name:	NOT REQUIRED	**Street 2:**	
Date Became Current:		**City:**	NOT REQUIRED
Date Ended Current:		**State:**	ME
Phone:	415-555-1212	**Country:**	
Source Type:	Implementer	**Zip Code:**	99999

503	2 of 5	S	0.21 / 1,104.59	8.09 / 3	**TMK MANUFACTURING INC** **2233 CALLE DEL MUNDO** **SANTA CLARA CA 95054-1006**	**RCRA NON GEN**

EPA Handler ID: CAL000324308
Gen Status Universe: No Report
Contact Name: AARON BENNETT
Contact Address: 2233 CALLE DEL MUNDO , , SANTA CLARA , CA, 95054 ,
Contact Phone No and Ext: 408-844-8289
Contact Email: ABENNETT@TMK-INC.COM
Contact Country:

Map Key	Number of Records	Direction	Distance (mi/ft)	Elev/Diff (ft)	Site	DB

County Name: SANTA CLARA
EPA Region: 09
Land Type:
Receive Date: 20070828
Location Latitude: 37.410289
Location Longitude: -121.964328

Violation/Evaluation Summary

Note: NO RECORDS: As of Apr 2023, there are no Compliance Monitoring and Enforcement (violation) records associated with this facility (EPA ID).

Handler Summary

Importer Activity: No
Mixed Waste Generator: No
Transporter Activity: No
Transfer Facility: No
Onsite Burner Exemption: No
Furnace Exemption: No
Underground Injection Activity: No
Commercial TSD: No
Used Oil Transporter: No
Used Oil Transfer Facility: No
Used Oil Processor: No
Used Oil Refiner: No
Used Oil Burner: No
Used Oil Market Burner: No
Used Oil Spec Marketer: No

Hazardous Waste Handler Details

Sequence No: 1
Receive Date: 20070828
Handler Name: TMK MANUFACTURING INC
Source Type: Implementer
Federal Waste Generator Code: N
Generator Code Description: Not a Generator, Verified

Owner/Operator Details

Owner/Operator Ind: Current Owner
Type: Other
Name: TMK MANUFACTURING INC
Date Became Current:
Date Ended Current:
Phone: 408-844-8289
Source Type: Implementer
Street No:
Street 1: 2233 CALLE DEL MUNDO
Street 2:
City: SANTA CLARA
State: CA
Country:
Zip Code: 95054-0000

Owner/Operator Ind: Current Operator
Type: Other
Name: AARON BENNETT
Date Became Current:
Date Ended Current:
Phone: 408-844-8289
Source Type: Implementer
Street No:
Street 1: 2233 CALLE DEL MUNDO
Street 2:
City: SANTA CLARA
State: CA
Country:
Zip Code: 95054

503	3 of 5	S	0.21 / 1,104.59	8.09 / 3	ST. ANTON COMMUNITIES 2233 CALLE DEL MUNDO SANTA CLARA CA 95054-1006	RCRA NON GEN

EPA Handler ID: CAC003036199
Gen Status Universe: No Report

Contact Name:	JAY COLES
Contact Address:	1801 I STREET #200 , , SACRAMENTO , CA, 95811 ,
Contact Phone No and Ext:	916-444-9821
Contact Email:	LIZDUENAS@ALLIANCE-ENVIRO.COM
Contact Country:	
County Name:	SANTA CLARA
EPA Region:	09
Land Type:	
Receive Date:	20190930
Location Latitude:	
Location Longitude:	

Violation/Evaluation Summary

Note:	NO RECORDS: As of Apr 2023, there are no Compliance Monitoring and Enforcement (violation) records associated with this facility (EPA ID).

Handler Summary

Importer Activity:	No
Mixed Waste Generator:	No
Transporter Activity:	No
Transfer Facility:	No
Onsite Burner Exemption:	No
Furnace Exemption:	No
Underground Injection Activity:	No
Commercial TSD:	No
Used Oil Transporter:	No
Used Oil Transfer Facility:	No
Used Oil Processor:	No
Used Oil Refiner:	No
Used Oil Burner:	No
Used Oil Market Burner:	No
Used Oil Spec Marketer:	No

Hazardous Waste Handler Details

Sequence No:	1
Receive Date:	20190930
Handler Name:	ST. ANTON COMMUNITIES
Source Type:	Implementer
Federal Waste Generator Code:	N
Generator Code Description:	Not a Generator, Verified

Owner/Operator Details

Owner/Operator Ind:	Current Operator	**Street No:**	
Type:	Other	**Street 1:**	1801 I STREET #200
Name:	JAY COLES	**Street 2:**	
Date Became Current:		**City:**	SACRAMENTO
Date Ended Current:		**State:**	CA
Phone:	916-444-9821	**Country:**	
Source Type:	Implementer	**Zip Code:**	95811

Owner/Operator Ind:	Current Owner	**Street No:**	
Type:	Other	**Street 1:**	1801 I STREET #200
Name:	JAY COLES	**Street 2:**	
Date Became Current:		**City:**	SACRAMENTO
Date Ended Current:		**State:**	CA
Phone:	916-444-9821	**Country:**	
Source Type:	Implementer	**Zip Code:**	95811

Map Key	Number of Records	Direction	Distance (mi/ft)	Elev/Diff (ft)	Site	DB
503	4 of 5	S	0.21 / 1,104.59	8.09 / 3	ST. ANTON CAPITOL 2233 CALLE DEL MUNDO SANTA CLARA CA 95054	RCRA NON GEN

EPA Handler ID: CAC003032315
Gen Status Universe: No Report
Contact Name: JAY COLES
Contact Address: 1801 I ST , , SACRAMENTO , CA, 95811 ,
Contact Phone No and Ext: 916-471-3000
Contact Email: SHACARRAHENDERSON@ALLIANCE-ENVIRO.COM
Contact Country:
County Name: SANTA CLARA
EPA Region: 09
Land Type:
Receive Date: 20190904
Location Latitude:
Location Longitude:

Violation/Evaluation Summary

Note: NO RECORDS: As of Apr 2023, there are no Compliance Monitoring and Enforcement (violation) records associated with this facility (EPA ID).

Handler Summary

Importer Activity: No
Mixed Waste Generator: No
Transporter Activity: No
Transfer Facility: No
Onsite Burner Exemption: No
Furnace Exemption: No
Underground Injection Activity: No
Commercial TSD: No
Used Oil Transporter: No
Used Oil Transfer Facility: No
Used Oil Processor: No
Used Oil Refiner: No
Used Oil Burner: No
Used Oil Market Burner: No
Used Oil Spec Marketer: No

Hazardous Waste Handler Details

Sequence No: 1
Receive Date: 20190904
Handler Name: ST. ANTON CAPITOL
Source Type: Implementer
Federal Waste Generator Code: N
Generator Code Description: Not a Generator, Verified

Owner/Operator Details

Owner/Operator Ind: Current Owner
Type: Other
Name: ST. ANTON CAPITOL
Date Became Current:
Date Ended Current:
Phone: 916-471-3000
Source Type: Implementer
Street No:
Street 1: 1801 I ST
Street 2:
City: SACRAMENTO
State: CA
Country:
Zip Code: 95811

Owner/Operator Ind: Current Operator
Type: Other
Name: JAY COLES
Date Became Current:
Street No:
Street 1: 1801 I ST
Street 2:
City: SACRAMENTO

Map Key	Number of Records	Direction	Distance (mi/ft)	Elev/Diff (ft)	Site	DB

Date Ended Current:		**State:**	CA
Phone:	916-471-3000	**Country:**	
Source Type:	Implementer	**Zip Code:**	95811

503	5 of 5	S	0.21 / 1,104.59	8.09 / 3	ST. ANTON TASMAN EAST LP 2233 CALLE DEL MUNDO SANTA CLARA CA 95054	RCRA NON GEN

EPA Handler ID:	CAC003068407
Gen Status Universe:	No Report
Contact Name:	SAHAR SOLTANI
Contact Address:	1801 I STREET, SUITE 200 , , SACRAMENTO , CA, 95811 ,
Contact Phone No and Ext:	916-400-4074
Contact Email:	SS@ANTONCAP.COM
Contact Country:	
County Name:	SANTA CLARA
EPA Region:	09
Land Type:	
Receive Date:	20200527
Location Latitude:	
Location Longitude:	

Violation/Evaluation Summary

Note:	NO RECORDS: As of Apr 2023, there are no Compliance Monitoring and Enforcement (violation) records associated with this facility (EPA ID).

Handler Summary

Importer Activity:	No
Mixed Waste Generator:	No
Transporter Activity:	No
Transfer Facility:	No
Onsite Burner Exemption:	No
Furnace Exemption:	No
Underground Injection Activity:	No
Commercial TSD:	No
Used Oil Transporter:	No
Used Oil Transfer Facility:	No
Used Oil Processor:	No
Used Oil Refiner:	No
Used Oil Burner:	No
Used Oil Market Burner:	No
Used Oil Spec Marketer:	No

Hazardous Waste Handler Details

Sequence No:	1
Receive Date:	20200527
Handler Name:	ST. ANTON TASMAN EAST LP
Source Type:	Implementer
Federal Waste Generator Code:	N
Generator Code Description:	Not a Generator, Verified

Owner/Operator Details

Owner/Operator Ind:	Current Operator	**Street No:**	
Type:	Other	**Street 1:**	1801 I STREET, SUITE 200
Name:	SAHAR SOLTANI	**Street 2:**	
Date Became Current:		**City:**	SACRAMENTO
Date Ended Current:		**State:**	CA
Phone:	916-400-4074	**Country:**	
Source Type:	Implementer	**Zip Code:**	95811

Map Key	Number of Records	Direction	Distance (mi/ft)	Elev/Diff (ft)	Site	DB

Owner/Operator Ind:	Current Owner	**Street No:**	
Type:	Other	**Street 1:**	1801 I STREET, SUITE 200
Name:	ST. ANTON TASMAN EAST LP	**Street 2:**	
Date Became Current:		**City:**	SACRAMENTO
Date Ended Current:		**State:**	CA
Phone:	916-400-4074	**Country:**	
Source Type:	Implementer	**Zip Code:**	95811

504	1 of 2	S	0.21 / 1,121.23	7.17 / 2	**BEAM ON TECHNOLOGY CORP** **2244 CALLE DEL MUNDO** **SANTA CLARA CA 95054**	**CUPA SANTACLARA**

Facility ID:	FA0230829
GIS Latitude:	37.409891
GIS Longitude:	-121.965009

Details

Record ID:	PR0330924
PE:	2202
Description:	GENERATES < 100 KG/YR
Program Identifier:	DEH PERMIT-HAZ WASTE GENERATOR PROGRAM

504	2 of 2	S	0.21 / 1,121.23	7.17 / 2	**BEAM ON TECHNOLGY** **2244 CALLE DEL MUNDO** **SANTA CLARA CA 95054**	**RCRA SQG**

EPA Handler ID:	CAP000047357
Gen Status Universe:	Small Quantity Generator
Contact Name:	KIM MICHAEL
Contact Address:	2272 CALLE DEL MUNDO , , SANTA CLARA , CA, 95054 , US
Contact Phone No and Ext:	408-982-0161
Contact Email:	
Contact Country:	US
County Name:	SANTA CLARA
EPA Region:	09
Land Type:	Private
Receive Date:	19981230
Location Latitude:	37.410272
Location Longitude:	-121.964228

Violation/Evaluation Summary

Note:	NO RECORDS: As of Apr 2023, there are no Compliance Monitoring and Enforcement (violation) records associated with this facility (EPA ID).

Handler Summary

Importer Activity:	No
Mixed Waste Generator:	No
Transporter Activity:	No
Transfer Facility:	No
Onsite Burner Exemption:	No
Furnace Exemption:	No
Underground Injection Activity:	No
Commercial TSD:	No
Used Oil Transporter:	No
Used Oil Transfer Facility:	No
Used Oil Processor:	No
Used Oil Refiner:	No
Used Oil Burner:	No
Used Oil Market Burner:	No
Used Oil Spec Marketer:	No

Hazardous Waste Handler Details

Sequence No:	1
Receive Date:	19981230
Handler Name:	BEAM ON TECHNOLGY
Federal Waste Generator Code:	2
Generator Code Description:	Small Quantity Generator
Source Type:	Notification

Owner/Operator Details

Owner/Operator Ind:	Current Owner	***Street No:***	
Type:	Private	***Street 1:***	2272 CALLE DEL MUNDO
Name:	VANKAT RAJOO	***Street 2:***	
Date Became Current:		***City:***	SANTA CLARA
Date Ended Current:		***State:***	CA
Phone:	408-982-0161	***Country:***	
Source Type:	Notification	***Zip Code:***	95054-1005

505	1 of 1	S	0.24 / 1,279.77	7.28 / 2	ITALIX CO., INC. 2232 CALLE DEL MUNDO SANTA CLARA CA 95054	ENVIROSTOR

Estor/EPA ID:	71002788	***Assembly District:***	26
Site Code:		***Senate District:***	10
Nat Priority List:	NO	***Permit Renewal Lead:***	
APN:	NONE SPECIFIED	***Public Partici Spclst:***	
Census Tract:	6085505001	***Project Manager:***	
Site Type:	TIERED PERMIT	***County:***	SANTA CLARA
Address Description:	2232 CALLE DEL MUNDO	***Latitude:***	37.4100449
Office:	CLEANUP BERKELEY	***Longitude:***	-121.9638376
Special Program:		***Acres:***	NONE SPECIFIED
Funding:		***Supervisor:***	
Cleanup Status:	INACTIVE - NEEDS EVALUATION AS OF		
Cleanup Oversight Agencies:	NONE SPECIFIED		
School District:			
Past Use that Caused Contam:	NONE SPECIFIED		
Potential Media Affected:	NONE SPECIFIED		
Potential Contamin of Concern:			

NONE SPECIFIED

Site History:

Status:	INACTIVE - NEEDS EVALUATION
Program Type:	TIERED PERMIT
CalEnviroScreen Score:	40-45%
Summary Link:	https://www.envirostor.dtsc.ca.gov/public/profile_report?global_id=71002788

506	1 of 1	S	0.20 / 1,064.86	7.37 / 2	EPZ INC SANTA CLARA CA	PFAS IND

Status:	Active	***Fac Fips Code:***	06085
Industry:	Metal Coating	***Fac Indian Cntry Flg:***	N
Compliance Status:	No Violation Identified	***Fac Derived Huc:***	18050003
EPA Programs:	CWA; RCRA	***Fac Derived Wbd:***	180500030306
Federal Facility:	No	***Fac Derived Cd113:***	17
Federal Agency:	-	***Fac Derived Cb2010:***	060855050011027
Fac Snc Flg:	N	***Fac Informal Count:***	0
AIR Flag:	N	***Last Informal Action:***	10/30/2009
NPDES Flag:	Y	***Formal Action Count:***	0
SDWIS Flag:	N	***Last Formal Action:***	2/17/2010

Map Key	Number of Records	Direction	Distance (mi/ft)	Elev/Diff (ft)	Site	DB

RCRAFlag:	Y	**Fac Total Penalties:**	0
TRI Flag:	N	**Fac Penalty Count:**	-
GHG Flag:	N	**Date Last Penalty:**	2/11/2010
TRI IDs:	95054NMTLF2262C	**Last Penalty Amt:**	5200
TRI Releases Trnsfrs:	-	**Fac Qtrs With Nc:**	0
TRI on Site Releases:	-	**Programs With Snc:**	0
TRI off Site Trnsfrs:	-	**Fac Percent Minority:**	73.947
TRI Reporter:	-	**Fac Pop Den:**	2341.34
Fac Imp Water Flg:	Y	**Count:**	1
Fac Major Flag:	-	**Fac County:**	SANTA CLARA
Fac Active Flag:	Y	**State Other :**	
Fac Inspection Count:	1	**Region:**	09
Date Last Inspection:	10/27/2020	**Latitude:**	37.41013
Days Last Inspection:	900	**Longitude:**	-121.96474

Fac Derived Tribes:	-
AIR IDs:	-
CAA Permit Types:	-
CAA NAICS:	-
CAA SICS:	-
NPDES IDs:	CAU000608 CAZ478703
CWA Permit Types:	Minor
CWA NAICS:	-
CWA SICS:	3471
RCRA IDs:	CAD980818488
RCRA Permit Types:	LQG
RCRA NAICS:	332813
SDWA IDs:	-
SDWA System Types:	-
SDWA Compliance Status:	-
SDWA Snc Flag:	N
Fac Collection Meth:	ADDRESS MATCHING-HOUSE NUMBER
EJSCREEN Flag Us:	Y
EJSCREEN Report:	https://ejscreen.epa.gov/mapper/mobile/EJSCREEN_mobile.aspx?geometry=%7B%22x%22:-121.96474,%22y%22:37.41013,%22spatialReference%22:%7B%22wkid%22:4326%7D%7D&unit=9035&areatype=&areaid=&basemap=streets&distance=1
ECHO Facility Report:	https://echo.epa.gov/detailed-facility-report?fid=110041040879

507	*1 of 3*	***NNW***	***0.07 / 358.51***	***21.39 / 16***	***CUSTOM PAINTING 5673 BUNCHE DR FREMONT CA 94538***	***RCRA NON GEN***

EPA Handler ID:	CAC003023963
Gen Status Universe:	No Report
Contact Name:	JASON DEWITT
Contact Address:	97 RICKENBACKER CIRCLE , , LIVERMORE , CA, 94551 ,
Contact Phone No and Ext:	925-800-9070
Contact Email:	SALES@BAERENVIRONMENTAL.COM
Contact Country:	
County Name:	YOLO
EPA Region:	09
Land Type:	
Receive Date:	20190715
Location Latitude:	37.498635
Location Longitude:	-121.973283

Violation/Evaluation Summary

Note:	NO RECORDS: As of Apr 2023, there are no Compliance Monitoring and Enforcement (violation) records associated with this facility (EPA ID).

Handler Summary

Importer Activity:	No
Mixed Waste Generator:	No
Transporter Activity:	No

Transfer Facility:	No
Onsite Burner Exemption:	No
Furnace Exemption:	No
Underground Injection Activity:	No
Commercial TSD:	No
Used Oil Transporter:	No
Used Oil Transfer Facility:	No
Used Oil Processor:	No
Used Oil Refiner:	No
Used Oil Burner:	No
Used Oil Market Burner:	No
Used Oil Spec Marketer:	No

Hazardous Waste Handler Details

Sequence No:	1
Receive Date:	20190715
Handler Name:	CUSTOM PAINTING
Source Type:	Implementer
Federal Waste Generator Code:	N
Generator Code Description:	Not a Generator, Verified

Owner/Operator Details

Owner/Operator Ind:	Current Owner	***Street No:***	
Type:	Other	***Street 1:***	97 RICKENBACKER CIRCLE
Name:	CUSTOM PAINTING	***Street 2:***	
Date Became Current:		***City:***	LIVERMORE
Date Ended Current:		***State:***	CA
Phone:	925-800-9070	***Country:***	
Source Type:	Implementer	***Zip Code:***	94551

Owner/Operator Ind:	Current Operator	***Street No:***	
Type:	Other	***Street 1:***	97 RICKENBACKER CIRCLE
Name:	JASON DEWITT	***Street 2:***	
Date Became Current:		***City:***	LIVERMORE
Date Ended Current:		***State:***	CA
Phone:	925-800-9070	***Country:***	
Source Type:	Implementer	***Zip Code:***	94551

507	*2 of 3*	***NNW***	***0.07 / 358.51***	***21.39 / 16***	***CUSTOM PAINTING 5673 BUNCHE DRIVE FREMONT CA 94538***	***RCRA NON GEN***

EPA Handler ID:	CAC003082210
Gen Status Universe:	No Report
Contact Name:	MARK THISSELL
Contact Address:	97 RICKENBACKER CIRCLE , , LIVERMORE , CA, 94551 ,
Contact Phone No and Ext:	925-800-9070
Contact Email:	INFO@INVERTCORP.COM
Contact Country:	
County Name:	ALAMEDA
EPA Region:	09
Land Type:	
Receive Date:	20200902
Location Latitude:	
Location Longitude:	

Violation/Evaluation Summary

Note:	NO RECORDS: As of Apr 2023, there are no Compliance Monitoring and Enforcement (violation) records associated with this facility (EPA ID).

Map Key	Number of Records	Direction	Distance (mi/ft)	Elev/Diff (ft)	Site	DB

Handler Summary

Importer Activity:	No
Mixed Waste Generator:	No
Transporter Activity:	No
Transfer Facility:	No
Onsite Burner Exemption:	No
Furnace Exemption:	No
Underground Injection Activity:	No
Commercial TSD:	No
Used Oil Transporter:	No
Used Oil Transfer Facility:	No
Used Oil Processor:	No
Used Oil Refiner:	No
Used Oil Burner:	No
Used Oil Market Burner:	No
Used Oil Spec Marketer:	No

Hazardous Waste Handler Details

Sequence No:	1
Receive Date:	20200902
Handler Name:	CUSTOM PAINTING
Source Type:	Implementer
Federal Waste Generator Code:	N
Generator Code Description:	Not a Generator, Verified

Owner/Operator Details

Owner/Operator Ind:	Current Owner	***Street No:***	
Type:	Other	***Street 1:***	97 RICKENBACKER CIRCLE
Name:	MARK THISSELL	***Street 2:***	
Date Became Current:		***City:***	LIVERMORE
Date Ended Current:		***State:***	CA
Phone:	925-800-9070	***Country:***	
Source Type:	Implementer	***Zip Code:***	94551

Owner/Operator Ind:	Current Operator	***Street No:***	
Type:	Other	***Street 1:***	97 RICKENBACKER CIRCLE
Name:	MARK THISSELL	***Street 2:***	
Date Became Current:		***City:***	LIVERMORE
Date Ended Current:		***State:***	CA
Phone:	925-800-9070	***Country:***	
Source Type:	Implementer	***Zip Code:***	94551

507	*3 of 3*	*NNW*	*0.07 / 358.51*	*21.39 / 16*	***CUSTOM PAINTING, INC 5673 BUNCHE DRIVE FREMONT CA 94538***	***RCRA NON GEN***

EPA Handler ID:	CAC003100023
Gen Status Universe:	No Report
Contact Name:	JASON DEWITT
Contact Address:	97 RICKENBACKER CIRCLE , , LIVERMORE , CA, 94551 ,
Contact Phone No and Ext:	925-800-9070
Contact Email:	JASON@CUSTOMPAINTINGINC.COM
Contact Country:	
County Name:	ALAMEDA
EPA Region:	09
Land Type:	
Receive Date:	20210108
Location Latitude:	
Location Longitude:	

Violation/Evaluation Summary

Map Key	Number of Records	Direction	Distance (mi/ft)	Elev/Diff (ft)	Site	DB

Note: NO RECORDS: As of Apr 2023, there are no Compliance Monitoring and Enforcement (violation) records associated with this facility (EPA ID).

Handler Summary

Importer Activity:	No
Mixed Waste Generator:	No
Transporter Activity:	No
Transfer Facility:	No
Onsite Burner Exemption:	No
Furnace Exemption:	No
Underground Injection Activity:	No
Commercial TSD:	No
Used Oil Transporter:	No
Used Oil Transfer Facility:	No
Used Oil Processor:	No
Used Oil Refiner:	No
Used Oil Burner:	No
Used Oil Market Burner:	No
Used Oil Spec Marketer:	No

Hazardous Waste Handler Details

Sequence No:	1
Receive Date:	20210108
Handler Name:	CUSTOM PAINTING, INC
Source Type:	Implementer
Federal Waste Generator Code:	N
Generator Code Description:	Not a Generator, Verified

Owner/Operator Details

Owner/Operator Ind:	Current Operator	**Street No:**	
Type:	Other	**Street 1:**	97 RICKENBACKER CIRCLE
Name:	JASON DEWITT	**Street 2:**	
Date Became Current:		**City:**	LIVERMORE
Date Ended Current:		**State:**	CA
Phone:	925-800-9070	**Country:**	
Source Type:	Implementer	**Zip Code:**	94551
Owner/Operator Ind:	Current Owner	**Street No:**	
Type:	Other	**Street 1:**	97 RICKENBACKER CIRCLE
Name:	MARK THISSELL	**Street 2:**	
Date Became Current:		**City:**	LIVERMORE
Date Ended Current:		**State:**	CA
Phone:	925-800-9070	**Country:**	
Source Type:	Implementer	**Zip Code:**	94551

Map Key	Number of Records	Direction	Distance (mi/ft)	Elev/Diff (ft)	Site	DB
508	1 of 1	S	0.19 / 1,027.73	7.65 / 2	CENTER LINE PRECISION, INC 2265 CALLE DEL MUNDO SANTA CLARA CA 95054-0000	RCRA NON GEN

EPA Handler ID:	CAL000212240
Gen Status Universe:	No Report
Contact Name:	RICARDO RENGIFO
Contact Address:	2265 CALLE DEL MUNDO , , SANTA CLARA , CA, 95054 ,
Contact Phone No and Ext:	408-988-4380
Contact Email:	INFO@CENTERLINEP.COM
Contact Country:	
County Name:	SANTA CLARA
EPA Region:	09
Land Type:	
Receive Date:	20000222
Location Latitude:	37.41007

Map Key	Number of Records	Direction	Distance (mi/ft)	Elev/Diff (ft)	Site	DB

Location Longitude: -121.965121

Violation/Evaluation Summary

Note: NO RECORDS: As of Apr 2023, there are no Compliance Monitoring and Enforcement (violation) records associated with this facility (EPA ID).

Handler Summary

Importer Activity: No
Mixed Waste Generator: No
Transporter Activity: No
Transfer Facility: No
Onsite Burner Exemption: No
Furnace Exemption: No
Underground Injection Activity: No
Commercial TSD: No
Used Oil Transporter: No
Used Oil Transfer Facility: No
Used Oil Processor: No
Used Oil Refiner: No
Used Oil Burner: No
Used Oil Market Burner: No
Used Oil Spec Marketer: No

Hazardous Waste Handler Details

Sequence No: 1
Receive Date: 20000222
Handler Name: CENTER LINE PRECISION, INC
Source Type: Implementer
Federal Waste Generator Code: N
Generator Code Description: Not a Generator, Verified

Owner/Operator Details

Owner/Operator Ind: Current Operator
Type: Other
Name: RICARDO RENGIFO
Date Became Current:
Date Ended Current:
Phone: 408-988-4380
Source Type: Implementer
Street No:
Street 1: 2265 CALLE DEL MUNDO
Street 2:
City: SANTA CLARA
State: CA
Country:
Zip Code: 95054

Owner/Operator Ind: Current Owner
Type: Other
Name: RICARDO RENGIFO
Date Became Current:
Date Ended Current:
Phone: 408-988-4380
Source Type: Implementer
Street No:
Street 1: 2265 CALLE DEL MUNDO
Street 2:
City: SANTA CLARA
State: CA
Country:
Zip Code: 95054-0000

509	1 of 4	S	0.20 / 1,039.53	7.23 / 2	***EPZ, INC.*** ***2262 CALLE DEL MUNDO*** ***SANTA CLARA CA 95054-0000***	***RCRA LQG***

EPA Handler ID: CAD980818488
Gen Status Universe: Large Quantity Generator
Contact Name: GUILLERMO GUTIERREZ
Contact Address: 2262 , CALLE DEL MUNDO , , SANTA CLARA , CA, 95054-0000 , US
Contact Phone No and Ext: 408-982-9434
Contact Email: EPZINC93@YAHOO.COM
Contact Country: US

County Name:	SANTA CLARA
EPA Region:	09
Land Type:	Private
Receive Date:	20220205
Location Latitude:	37.409678
Location Longitude:	-121.966065

Violation/Evaluation Summary

Note: VIOLATION or UNDETERMINED: There are VIOLATION or UNDETERMINED details or records associated with this facility (EPA ID) in the Compliance Monitoring and Enforcement table dated Apr, 2023.

Violation Details

Found Violation:	Yes
Citation:	
Violation Short Description:	Generators - General
Violation Type:	262.A
Violation Determined Date:	20060406
Scheduled Compliance Date:	
Return to Compliance:	Observed
Actual Return to Compl:	20060605
Violation Responsible Agency:	State

Enforcement Details

Enforcement Type:	120
Enforcement Type Description:	WRITTEN INFORMAL
Enforcement Action Date:	20060406
Enf Disposition Status:	
Disposition Status Date:	
Enforcement Lead Agency:	State
Proposed Penalty Amount:	
Final Amount:	
Paid Amount:	

Violation Details

Found Violation:	Yes
Citation:	
Violation Short Description:	Generators - Pre-transport
Violation Type:	262.C
Violation Determined Date:	20090623
Scheduled Compliance Date:	
Return to Compliance:	Documented
Actual Return to Compl:	20100217
Violation Responsible Agency:	EPA

Enforcement Details

Enforcement Type:	120
Enforcement Type Description:	WRITTEN INFORMAL
Enforcement Action Date:	20090914
Enf Disposition Status:	
Disposition Status Date:	
Enforcement Lead Agency:	EPA
Proposed Penalty Amount:	
Final Amount:	
Paid Amount:	

Enforcement Type:	140
Enforcement Type Description:	LETTER OF INTENT TO INITIATE ENFORCEMENT ACTION
Enforcement Action Date:	20091030

Enf Disposition Status:
Disposition Status Date:
Enforcement Lead Agency: EPA
Proposed Penalty Amount:
Final Amount:
Paid Amount:

Enforcement Type: 114
Enforcement Type Description:
Enforcement Action Date: 20090807
Enf Disposition Status:
Disposition Status Date:
Enforcement Lead Agency: EPA
Proposed Penalty Amount:
Final Amount:
Paid Amount:

Violation Details

Found Violation: Yes
Citation: FR - 262.10-12.A
Violation Short Description: Generators - General
Violation Type: 262.A
Violation Determined Date: 19941207
Scheduled Compliance Date:
Return to Compliance: Observed
Actual Return to Compl: 19950106
Violation Responsible Agency: State

Violation Details

Found Violation: Yes
Citation: FR - 262.10-12.A
Violation Short Description: Generators - General
Violation Type: 262.A
Violation Determined Date: 19831208
Scheduled Compliance Date:
Return to Compliance: Unverifiable
Actual Return to Compl: 19941207
Violation Responsible Agency: EPA

Violation Details

Found Violation: Yes
Citation:
Violation Short Description: Generators - General
Violation Type: 262.A
Violation Determined Date: 20090825
Scheduled Compliance Date: 20090825
Return to Compliance: Documented
Actual Return to Compl: 20090930
Violation Responsible Agency: State

Enforcement Details

Enforcement Type: 120
Enforcement Type Description: WRITTEN INFORMAL
Enforcement Action Date: 20090825
Enf Disposition Status:
Disposition Status Date:
Enforcement Lead Agency: State
Proposed Penalty Amount:
Final Amount:
Paid Amount:

Evaluation Details

Evaluation Start Date: 20100813
Evaluation Type Description: COMPLIANCE EVALUATION INSPECTION ON-SITE
Violation Short Description:
Return to Compliance Date:
Evaluation Agency: State

Evaluation Start Date: 20100217
Evaluation Type Description: NOT A SIGNIFICANT NON-COMPLIER
Violation Short Description:
Return to Compliance Date:
Evaluation Agency: EPA

Evaluation Start Date: 20120817
Evaluation Type Description: COMPLIANCE EVALUATION INSPECTION ON-SITE
Violation Short Description:
Return to Compliance Date:
Evaluation Agency: State

Evaluation Start Date: 20060406
Evaluation Type Description: COMPLIANCE EVALUATION INSPECTION ON-SITE
Violation Short Description: Generators - General
Return to Compliance Date: 20060605
Evaluation Agency: Local

Evaluation Start Date: 19941207
Evaluation Type Description: COMPLIANCE EVALUATION INSPECTION ON-SITE
Violation Short Description: Generators - General
Return to Compliance Date: 19950106
Evaluation Agency: State Contractor/Grantee

Evaluation Start Date: 20090623
Evaluation Type Description: SIGNIFICANT NON-COMPLIER
Violation Short Description:
Return to Compliance Date:
Evaluation Agency: EPA

Evaluation Start Date: 19950223
Evaluation Type Description: COMPLIANCE EVALUATION INSPECTION ON-SITE
Violation Short Description: Generators - General
Return to Compliance Date: 20060605
Evaluation Agency: State Contractor/Grantee

Evaluation Start Date: 20090623
Evaluation Type Description: COMPLIANCE EVALUATION INSPECTION ON-SITE
Violation Short Description: Generators - Pre-transport
Return to Compliance Date: 20100217
Evaluation Agency: EPA

Evaluation Start Date: 19831208
Evaluation Type Description: COMPLIANCE EVALUATION INSPECTION ON-SITE
Violation Short Description: Generators - General
Return to Compliance Date: 19941207
Evaluation Agency: EPA

Evaluation Start Date: 20201027
Evaluation Type Description: COMPLIANCE EVALUATION INSPECTION ON-SITE
Violation Short Description:
Return to Compliance Date:
Evaluation Agency: State

Evaluation Start Date: 20060816
Evaluation Type Description: COMPLIANCE EVALUATION INSPECTION ON-SITE
Violation Short Description:
Return to Compliance Date:
Evaluation Agency: State

Evaluation Start Date: 20090825
Evaluation Type Description: COMPLIANCE EVALUATION INSPECTION ON-SITE
Violation Short Description: Generators - General
Return to Compliance Date: 20090930
Evaluation Agency: State

Handler Summary

Importer Activity: No
Mixed Waste Generator: No
Transporter Activity: No
Transfer Facility: No
Onsite Burner Exemption: No
Furnace Exemption: No
Underground Injection Activity: No
Commercial TSD: No
Used Oil Transporter: No
Used Oil Transfer Facility: No
Used Oil Processor: No
Used Oil Refiner: No
Used Oil Burner: No
Used Oil Market Burner: No
Used Oil Spec Marketer: No

Hazardous Waste Handler Details

Sequence No: 1
Receive Date: 19821116
Handler Name: NU METAL FINISHING INC
Federal Waste Generator Code: 1
Generator Code Description: Large Quantity Generator
Source Type: Notification

Hazardous Waste Handler Details

Sequence No: 4
Receive Date: 19960229
Handler Name: NU-METAL FINISHING, INC.
Federal Waste Generator Code: 1
Generator Code Description: Large Quantity Generator
Source Type: Annual/Biennial Report

Hazardous Waste Handler Details

Sequence No: 1
Receive Date: 19900327
Handler Name: NU-METAL FINISHING INC
Federal Waste Generator Code: 1
Generator Code Description: Large Quantity Generator
Source Type: Annual/Biennial Report

Hazardous Waste Handler Details

Sequence No: 5
Receive Date: 20200226
Handler Name: EPZ INC
Federal Waste Generator Code: 1
Generator Code Description: Large Quantity Generator
Source Type: Annual/Biennial Report update with Notification

Waste Code Details

Hazardous Waste Code: 726
Waste Code Description: Liquids with nickel > 134 mg/l

Hazardous Waste Code: D002
Waste Code Description: CORROSIVE WASTE

Hazardous Waste Code: D007
Waste Code Description: CHROMIUM

Hazardous Waste Code: 181
Waste Code Description: Other inorganic solid waste

Hazardous Waste Code: F006
Waste Code Description: WASTEWATER TREATMENT SLUDGES FROM ELECTROPLATING OPERATIONS, EXCEPT FROM THE FOLLOWING PROCESSES: (1) SULFURIC ACID ANODIZING OF ALUMINUM; (2) TIN PLATING ON CARBON STEEL; (3) ZINC PLATING (SEGREGATED BASIS) ON CARBON STEEL; (4) ALUMINUM OR ZINC-ALUMINUM PLATING ON CARBON STEEL; (5) CLEANING/STRIPPING ASSOCIATED WITH TIN, ZINC, AND ALUMINUM PLATING ON CARBON STEEL; AND (6) CHEMICAL ETCHING AND MILLING OF ALUMINUM.

Hazardous Waste Code: 122
Waste Code Description: Alkaline solution without metals (pH > 12.5)

Hazardous Waste Code: D011
Waste Code Description: SILVER

Hazardous Waste Code: 723
Waste Code Description: Liquids with chromium (VI) > 500 mg/l

Hazardous Waste Code: 132
Waste Code Description: Aqueous solution w/metals (< restricted levels and see waste code 121 for a list of metals)

Hazardous Waste Handler Details

Sequence No: 2
Receive Date: 19821116
Handler Name: NU METAL FINISHING INC
Federal Waste Generator Code: 1
Generator Code Description: Large Quantity Generator
Source Type: Notification

Hazardous Waste Handler Details

Sequence No: 1
Receive Date: 19960901
Handler Name: NU METAL FINISHING INC
Federal Waste Generator Code: 2
Generator Code Description: Small Quantity Generator
Source Type: Implementer

Hazardous Waste Handler Details

Sequence No: 4
Receive Date: 20151118
Handler Name: EPZ INC
Federal Waste Generator Code: 1
Generator Code Description: Large Quantity Generator
Source Type: Notification

Waste Code Details

Hazardous Waste Code: 122
Waste Code Description: Alkaline solution without metals (pH > 12.5)

Hazardous Waste Code: 726
Waste Code Description: Liquids with nickel > 134 mg/l

Hazardous Waste Code: F007
Waste Code Description: SPENT CYANIDE PLATING BATH SOLUTIONS FROM ELECTROPLATING OPERATIONS.

Hazardous Waste Code: D002
Waste Code Description: CORROSIVE WASTE

Hazardous Waste Code: D007
Waste Code Description: CHROMIUM

Hazardous Waste Code: F009
Waste Code Description: SPENT STRIPPING AND CLEANING BATH SOLUTIONS FROM ELECTROPLATING OPERATIONS IN WHICH CYANIDES ARE USED IN THE PROCESS.

Hazardous Waste Code: 711
Waste Code Description: Liquids with cyanides > 1000 mg/l

Hazardous Waste Code: D008
Waste Code Description: LEAD

Hazardous Waste Code: F006
Waste Code Description: WASTEWATER TREATMENT SLUDGES FROM ELECTROPLATING OPERATIONS, EXCEPT FROM THE FOLLOWING PROCESSES: (1) SULFURIC ACID ANODIZING OF ALUMINUM; (2) TIN PLATING ON CARBON STEEL; (3) ZINC PLATING (SEGREGATED BASIS) ON CARBON STEEL; (4) ALUMINUM OR ZINC-ALUMINUM PLATING ON CARBON STEEL; (5) CLEANING/STRIPPING ASSOCIATED WITH TIN, ZINC, AND ALUMINUM PLATING ON CARBON STEEL; AND (6) CHEMICAL ETCHING AND MILLING OF ALUMINUM.

Hazardous Waste Code: D006
Waste Code Description: CADMIUM

Hazardous Waste Code: 181
Waste Code Description: Other inorganic solid waste

Hazardous Waste Handler Details

Sequence No: 7
Receive Date: 20020226
Handler Name: NU-METAL FINISHING, INC
Federal Waste Generator Code: 1
Generator Code Description: Large Quantity Generator
Source Type: Annual/Biennial Report

Hazardous Waste Handler Details

Sequence No: 2
Receive Date: 20120207
Handler Name: NU-METAL FINISHING, INC.
Federal Waste Generator Code: 1
Generator Code Description: Large Quantity Generator
Source Type: Annual/Biennial Report update with Notification

Waste Code Details

Hazardous Waste Code: D003
Waste Code Description: REACTIVE WASTE

Hazardous Waste Code: F007
Waste Code Description: SPENT CYANIDE PLATING BATH SOLUTIONS FROM ELECTROPLATING OPERATIONS.

Hazardous Waste Code: F009
Waste Code Description: SPENT STRIPPING AND CLEANING BATH SOLUTIONS FROM ELECTROPLATING OPERATIONS IN WHICH CYANIDES ARE USED IN THE PROCESS.

Hazardous Waste Code: D001

Waste Code Description: IGNITABLE WASTE

Hazardous Waste Code: F005
Waste Code Description: THE FOLLOWING SPENT NONHALOGENATED SOLVENTS: TOLUENE, METHYL ETHYL KETONE, CARBON DISULFIDE, ISOBUTANOL, PYRIDINE, BENZENE, 2-ETHOXYETHANOL, AND 2-NITROPROPANE; ALL SPENT SOLVENT MIXTURES/BLENDS CONTAINING, BEFORE USE, A TOTAL OF TEN PERCENT OR MORE (BY VOLUME) OF ONE OR MORE OF THE ABOVE NONHALOGENATED SOLVENTS OR THOSE SOLVENTS LISTED IN F001, F002, OR F004; AND STILL BOTTOMS FROM THE RECOVERY OF THESE SPENT SOLVENTS AND SPENT SOLVENT MIXTURES.

Hazardous Waste Code: D011
Waste Code Description: SILVER

Hazardous Waste Code: F006
Waste Code Description: WASTEWATER TREATMENT SLUDGES FROM ELECTROPLATING OPERATIONS, EXCEPT FROM THE FOLLOWING PROCESSES: (1) SULFURIC ACID ANODIZING OF ALUMINUM; (2) TIN PLATING ON CARBON STEEL; (3) ZINC PLATING (SEGREGATED BASIS) ON CARBON STEEL; (4) ALUMINUM OR ZINC-ALUMINUM PLATING ON CARBON STEEL; (5) CLEANING/STRIPPING ASSOCIATED WITH TIN, ZINC, AND ALUMINUM PLATING ON CARBON STEEL; AND (6) CHEMICAL ETCHING AND MILLING OF ALUMINUM.

Hazardous Waste Code: D006
Waste Code Description: CADMIUM

Hazardous Waste Code: P029
Waste Code Description: COPPER CYANIDE (OR) COPPER CYANIDE CU(CN)

Hazardous Waste Code: D004
Waste Code Description: ARSENIC

Hazardous Waste Code: D008
Waste Code Description: LEAD

Hazardous Waste Code: D007
Waste Code Description: CHROMIUM

Hazardous Waste Code: D002
Waste Code Description: CORROSIVE WASTE

Hazardous Waste Code: F003
Waste Code Description: THE FOLLOWING SPENT NONHALOGENATED SOLVENTS: XYLENE, ACETONE, ETHYL ACETATE, ETHYL BENZENE, ETHYL ETHER, METHYL ISOBUTYL KETONE, N-BUTYL ALCOHOL, CYCLOHEXANONE, AND METHANOL; ALL SPENT SOLVENT MIXTURES/BLENDS CONTAINING, BEFORE USE, ONLY THE ABOVE SPENT NONHALOGENATED SOLVENTS; AND ALL SPENT SOLVENT MIXTURES/BLENDS CONTAINING, BEFORE USE, ONE OR MORE OF THE ABOVE NONHALOGENATED SOLVENTS, AND A TOTAL OF TEN PERCENT OR MORE (BY VOLUME) OF ONE OR MORE OF THOSE SOLVENTS LISTED IN F001, F002, F004, AND F005; AND STILL BOTTOMS FROM THE RECOVERY OF THESE SPENT SOLVENTS AND SPENT SOLVENT MIXTURES.

Hazardous Waste Code: D010
Waste Code Description: SELENIUM

Hazardous Waste Handler Details

Sequence No: 3
Receive Date: 20140301
Handler Name: NU-METAL FINSIHING INC.
Federal Waste Generator Code: 1
Generator Code Description: Large Quantity Generator
Source Type: Annual/Biennial Report update with Notification

Waste Code Details

Hazardous Waste Code: 711
Waste Code Description: Liquids with cyanides > 1000 mg/l

Hazardous Waste Code: F006
Waste Code Description: WASTEWATER TREATMENT SLUDGES FROM ELECTROPLATING OPERATIONS, EXCEPT FROM THE

FOLLOWING PROCESSES: (1) SULFURIC ACID ANODIZING OF ALUMINUM; (2) TIN PLATING ON CARBON STEEL; (3) ZINC PLATING (SEGREGATED BASIS) ON CARBON STEEL; (4) ALUMINUM OR ZINC-ALUMINUM PLATING ON CARBON STEEL; (5) CLEANING/STRIPPING ASSOCIATED WITH TIN, ZINC, AND ALUMINUM PLATING ON CARBON STEEL; AND (6) CHEMICAL ETCHING AND MILLING OF ALUMINUM.

Hazardous Waste Code: D011
Waste Code Description: SILVER

Hazardous Waste Code: F005
Waste Code Description: THE FOLLOWING SPENT NONHALOGENATED SOLVENTS: TOLUENE, METHYL ETHYL KETONE, CARBON DISULFIDE, ISOBUTANOL, PYRIDINE, BENZENE, 2-ETHOXYETHANOL, AND 2-NITROPROPANE; ALL SPENT SOLVENT MIXTURES/BLENDS CONTAINING, BEFORE USE, A TOTAL OF TEN PERCENT OR MORE (BY VOLUME) OF ONE OR MORE OF THE ABOVE NONHALOGENATED SOLVENTS OR THOSE SOLVENTS LISTED IN F001, F002, OR F004; AND STILL BOTTOMS FROM THE RECOVERY OF THESE SPENT SOLVENTS AND SPENT SOLVENT MIXTURES.

Hazardous Waste Code: D006
Waste Code Description: CADMIUM

Hazardous Waste Code: 141
Waste Code Description: Off-specification, aged, or surplus inorganics

Hazardous Waste Code: D003
Waste Code Description: REACTIVE WASTE

Hazardous Waste Code: 491
Waste Code Description: Unspecified sludge waste

Hazardous Waste Code: 792
Waste Code Description: Liquids with pH < 2 with metals

Hazardous Waste Code: D001
Waste Code Description: IGNITABLE WASTE

Hazardous Waste Code: D010
Waste Code Description: SELENIUM

Hazardous Waste Code: 123
Waste Code Description: Unspecified alkaline solution

Hazardous Waste Code: 726
Waste Code Description: Liquids with nickel > 134 mg/l

Hazardous Waste Code: F007
Waste Code Description: SPENT CYANIDE PLATING BATH SOLUTIONS FROM ELECTROPLATING OPERATIONS.

Hazardous Waste Code: 331
Waste Code Description: Off-specification, aged, or surplus organics

Hazardous Waste Code: F003
Waste Code Description: THE FOLLOWING SPENT NONHALOGENATED SOLVENTS: XYLENE, ACETONE, ETHYL ACETATE, ETHYL BENZENE, ETHYL ETHER, METHYL ISOBUTYL KETONE, N-BUTYL ALCOHOL, CYCLOHEXANONE, AND METHANOL; ALL SPENT SOLVENT MIXTURES/BLENDS CONTAINING, BEFORE USE, ONLY THE ABOVE SPENT NONHALOGENATED SOLVENTS; AND ALL SPENT SOLVENT MIXTURES/BLENDS CONTAINING, BEFORE USE, ONE OR MORE OF THE ABOVE NONHALOGENATED SOLVENTS, AND A TOTAL OF TEN PERCENT OR MORE (BY VOLUME) OF ONE OR MORE OF THOSE SOLVENTS LISTED IN F001, F002, F004, AND F005; AND STILL BOTTOMS FROM THE RECOVERY OF THESE SPENT SOLVENTS AND SPENT SOLVENT MIXTURES.

Hazardous Waste Code: 181
Waste Code Description: Other inorganic solid waste

Hazardous Waste Code: F009
Waste Code Description: SPENT STRIPPING AND CLEANING BATH SOLUTIONS FROM ELECTROPLATING OPERATIONS IN WHICH CYANIDES ARE USED IN THE PROCESS.

Hazardous Waste Code: P029
Waste Code Description: COPPER CYANIDE (OR) COPPER CYANIDE CU(CN)

Hazardous Waste Code: 132

Waste Code Description: Aqueous solution w/metals (< restricted levels and see waste code 121 for a list of metals)

Hazardous Waste Code: D007
Waste Code Description: CHROMIUM

Hazardous Waste Code: D002
Waste Code Description: CORROSIVE WASTE

Hazardous Waste Code: D004
Waste Code Description: ARSENIC

Hazardous Waste Code: 791
Waste Code Description: Liquids with pH < 2

Hazardous Waste Code: 131
Waste Code Description: Aqueous solution (2 < pH < 12.5) containing reactive anions (azide, bromate, chlorate, cyanide, fluoride, hypochlorite, nitrite, perchlorate, and sulfide anions)

Hazardous Waste Code: 121
Waste Code Description: Alkaline solution (pH >12.5) with metals (antimony, arsenic, barium, beryllium, cadmium, chromium, cobalt, copper, lead, mercury, molybdenum, nickel, selenium, silver, thallium, vanadium, and zinc)

Hazardous Waste Handler Details

Sequence No: 3
Receive Date: 19980202
Handler Name: NU METAL FINISHING INC
Federal Waste Generator Code: 1
Generator Code Description: Large Quantity Generator
Source Type: Notification

Hazardous Waste Handler Details

Sequence No: 8
Receive Date: 20040213
Handler Name: NU-METAL FINISHING INC
Federal Waste Generator Code: 1
Generator Code Description: Large Quantity Generator
Source Type: Annual/Biennial Report

Waste Code Details

Hazardous Waste Code: F007
Waste Code Description: SPENT CYANIDE PLATING BATH SOLUTIONS FROM ELECTROPLATING OPERATIONS.

Hazardous Waste Code: D002
Waste Code Description: CORROSIVE WASTE

Hazardous Waste Code: D006
Waste Code Description: CADMIUM

Hazardous Waste Code: D010
Waste Code Description: SELENIUM

Hazardous Waste Code: F008
Waste Code Description: PLATING BATH RESIDUES FROM THE BOTTOM OF PLATING BATHS FROM ELECTROPLATING OPERATIONS IN WHICH CYANIDES ARE USED IN THE PROCESS.

Hazardous Waste Code: D007
Waste Code Description: CHROMIUM

Hazardous Waste Code: D003
Waste Code Description: REACTIVE WASTE

Hazardous Waste Code: F006
Waste Code Description: WASTEWATER TREATMENT SLUDGES FROM ELECTROPLATING OPERATIONS, EXCEPT FROM THE

FOLLOWING PROCESSES: (1) SULFURIC ACID ANODIZING OF ALUMINUM; (2) TIN PLATING ON CARBON STEEL; (3) ZINC PLATING (SEGREGATED BASIS) ON CARBON STEEL; (4) ALUMINUM OR ZINC-ALUMINUM PLATING ON CARBON STEEL; (5) CLEANING/STRIPPING ASSOCIATED WITH TIN, ZINC, AND ALUMINUM PLATING ON CARBON STEEL; AND (6) CHEMICAL ETCHING AND MILLING OF ALUMINUM.

Hazardous Waste Code: D011
Waste Code Description: SILVER

Hazardous Waste Code: D001
Waste Code Description: IGNITABLE WASTE

Hazardous Waste Code: D008
Waste Code Description: LEAD

Hazardous Waste Code: F003
Waste Code Description: THE FOLLOWING SPENT NONHALOGENATED SOLVENTS: XYLENE, ACETONE, ETHYL ACETATE, ETHYL BENZENE, ETHYL ETHER, METHYL ISOBUTYL KETONE, N-BUTYL ALCOHOL, CYCLOHEXANONE, AND METHANOL; ALL SPENT SOLVENT MIXTURES/BLENDS CONTAINING, BEFORE USE, ONLY THE ABOVE SPENT NONHALOGENATED SOLVENTS; AND ALL SPENT SOLVENT MIXTURES/BLENDS CONTAINING, BEFORE USE, ONE OR MORE OF THE ABOVE NONHALOGENATED SOLVENTS, AND A TOTAL OF TEN PERCENT OR MORE (BY VOLUME) OF ONE OR MORE OF THOSE SOLVENTS LISTED IN F001, F002, F004, AND F005; AND STILL BOTTOMS FROM THE RECOVERY OF THESE SPENT SOLVENTS AND SPENT SOLVENT MIXTURES.

Hazardous Waste Handler Details

Sequence No: 6
Receive Date: 20220205
Handler Name: EPZ, INC.
Federal Waste Generator Code: 1
Generator Code Description: Large Quantity Generator
Source Type: Annual/Biennial Report update with Notification

Waste Code Details

Hazardous Waste Code: D007
Waste Code Description: CHROMIUM

Hazardous Waste Code: F006
Waste Code Description: WASTEWATER TREATMENT SLUDGES FROM ELECTROPLATING OPERATIONS, EXCEPT FROM THE FOLLOWING PROCESSES: (1) SULFURIC ACID ANODIZING OF ALUMINUM; (2) TIN PLATING ON CARBON STEEL; (3) ZINC PLATING (SEGREGATED BASIS) ON CARBON STEEL; (4) ALUMINUM OR ZINC-ALUMINUM PLATING ON CARBON STEEL; (5) CLEANING/STRIPPING ASSOCIATED WITH TIN, ZINC, AND ALUMINUM PLATING ON CARBON STEEL; AND (6) CHEMICAL ETCHING AND MILLING OF ALUMINUM.

Hazardous Waste Code: D011
Waste Code Description: SILVER

Hazardous Waste Code: 181
Waste Code Description: Other inorganic solid waste

Hazardous Waste Code: 132
Waste Code Description: Aqueous solution w/metals (< restricted levels and see waste code 121 for a list of metals)

Hazardous Waste Code: 122
Waste Code Description: Alkaline solution without metals (pH > 12.5)

Hazardous Waste Code: D002
Waste Code Description: CORROSIVE WASTE

Hazardous Waste Code: 726
Waste Code Description: Liquids with nickel > 134 mg/l

Hazardous Waste Code: 723
Waste Code Description: Liquids with chromium (VI) > 500 mg/l

Hazardous Waste Handler Details

Sequence No: 2
Receive Date: 19920128
Handler Name: NU-METAL FINISHING INC
Federal Waste Generator Code: 1
Generator Code Description: Large Quantity Generator
Source Type: Annual/Biennial Report

Hazardous Waste Handler Details

Sequence No: 3
Receive Date: 19940321
Handler Name: NU-METAL FINISHING, INC.
Federal Waste Generator Code: 1
Generator Code Description: Large Quantity Generator
Source Type: Annual/Biennial Report

Hazardous Waste Handler Details

Sequence No: 6
Receive Date: 20001012
Handler Name: NU-METAL FINISHING, INC.
Federal Waste Generator Code: 1
Generator Code Description: Large Quantity Generator
Source Type: Annual/Biennial Report

Hazardous Waste Handler Details

Sequence No: 10
Receive Date: 20080213
Handler Name: NU-METAL FINISHING, INC.
Federal Waste Generator Code: 1
Generator Code Description: Large Quantity Generator
Source Type: Annual/Biennial Report

Waste Code Details

Hazardous Waste Code: D002
Waste Code Description: CORROSIVE WASTE

Hazardous Waste Code: F005
Waste Code Description: THE FOLLOWING SPENT NONHALOGENATED SOLVENTS: TOLUENE, METHYL ETHYL KETONE, CARBON DISULFIDE, ISOBUTANOL, PYRIDINE, BENZENE, 2-ETHOXYETHANOL, AND 2-NITROPROPANE; ALL SPENT SOLVENT MIXTURES/BLENDS CONTAINING, BEFORE USE, A TOTAL OF TEN PERCENT OR MORE (BY VOLUME) OF ONE OR MORE OF THE ABOVE NONHALOGENATED SOLVENTS OR THOSE SOLVENTS LISTED IN F001, F002, OR F004; AND STILL BOTTOMS FROM THE RECOVERY OF THESE SPENT SOLVENTS AND SPENT SOLVENT MIXTURES.

Hazardous Waste Code: F006
Waste Code Description: WASTEWATER TREATMENT SLUDGES FROM ELECTROPLATING OPERATIONS, EXCEPT FROM THE FOLLOWING PROCESSES: (1) SULFURIC ACID ANODIZING OF ALUMINUM; (2) TIN PLATING ON CARBON STEEL; (3) ZINC PLATING (SEGREGATED BASIS) ON CARBON STEEL; (4) ALUMINUM OR ZINC-ALUMINUM PLATING ON CARBON STEEL; (5) CLEANING/STRIPPING ASSOCIATED WITH TIN, ZINC, AND ALUMINUM PLATING ON CARBON STEEL; AND (6) CHEMICAL ETCHING AND MILLING OF ALUMINUM.

Hazardous Waste Code: D001
Waste Code Description: IGNITABLE WASTE

Hazardous Waste Code: F007
Waste Code Description: SPENT CYANIDE PLATING BATH SOLUTIONS FROM ELECTROPLATING OPERATIONS.

Hazardous Waste Code: D003
Waste Code Description: REACTIVE WASTE

Hazardous Waste Code: D011
Waste Code Description: SILVER

Hazardous Waste Code: F003
Waste Code Description: THE FOLLOWING SPENT NONHALOGENATED SOLVENTS: XYLENE, ACETONE, ETHYL ACETATE, ETHYL BENZENE, ETHYL ETHER, METHYL ISOBUTYL KETONE, N-BUTYL ALCOHOL, CYCLOHEXANONE, AND METHANOL; ALL SPENT SOLVENT MIXTURES/BLENDS CONTAINING, BEFORE USE, ONLY THE ABOVE SPENT NONHALOGENATED SOLVENTS; AND ALL SPENT SOLVENT MIXTURES/BLENDS CONTAINING, BEFORE USE, ONE OR MORE OF THE ABOVE NONHALOGENATED SOLVENTS, AND A TOTAL OF TEN PERCENT OR MORE (BY VOLUME) OF ONE OR MORE OF THOSE SOLVENTS LISTED IN F001, F002, F004, AND F005; AND STILL BOTTOMS FROM THE RECOVERY OF THESE SPENT SOLVENTS AND SPENT SOLVENT MIXTURES.

Hazardous Waste Code: D006
Waste Code Description: CADMIUM

Hazardous Waste Code: D008
Waste Code Description: LEAD

Hazardous Waste Code: D004
Waste Code Description: ARSENIC

Hazardous Waste Code: D007
Waste Code Description: CHROMIUM

Hazardous Waste Handler Details

Sequence No: 9
Receive Date: 20060210
Handler Name: NU-METAL FINISHING, INC.
Federal Waste Generator Code: 1
Generator Code Description: Large Quantity Generator
Source Type: Annual/Biennial Report

Waste Code Details

Hazardous Waste Code: F009
Waste Code Description: SPENT STRIPPING AND CLEANING BATH SOLUTIONS FROM ELECTROPLATING OPERATIONS IN WHICH CYANIDES ARE USED IN THE PROCESS.

Hazardous Waste Code: F005
Waste Code Description: THE FOLLOWING SPENT NONHALOGENATED SOLVENTS: TOLUENE, METHYL ETHYL KETONE, CARBON DISULFIDE, ISOBUTANOL, PYRIDINE, BENZENE, 2-ETHOXYETHANOL, AND 2-NITROPROPANE; ALL SPENT SOLVENT MIXTURES/BLENDS CONTAINING, BEFORE USE, A TOTAL OF TEN PERCENT OR MORE (BY VOLUME) OF ONE OR MORE OF THE ABOVE NONHALOGENATED SOLVENTS OR THOSE SOLVENTS LISTED IN F001, F002, OR F004; AND STILL BOTTOMS FROM THE RECOVERY OF THESE SPENT SOLVENTS AND SPENT SOLVENT MIXTURES.

Hazardous Waste Code: 121
Waste Code Description: Alkaline solution (pH >12.5) with metals (antimony, arsenic, barium, beryllium, cadmium, chromium, cobalt, copper, lead, mercury, molybdenum, nickel, selenium, silver, thallium, vanadium, and zinc)

Hazardous Waste Code: 723
Waste Code Description: Liquids with chromium (VI) > 500 mg/l

Hazardous Waste Code: 135
Waste Code Description: Unspecified aqueous solution

Hazardous Waste Code: D004
Waste Code Description: ARSENIC

Hazardous Waste Code: D002
Waste Code Description: CORROSIVE WASTE

Hazardous Waste Code: P098
Waste Code Description: POTASSIUM CYANIDE (OR) POTASSIUM CYANIDE K(CN)

Hazardous Waste Code: D022
Waste Code Description: CHLOROFORM

Hazardous Waste Code: P029
Waste Code Description: COPPER CYANIDE (OR) COPPER CYANIDE CU(CN)

Hazardous Waste Code: 331
Waste Code Description: Off-specification, aged, or surplus organics

Hazardous Waste Code: 711
Waste Code Description: Liquids with cyanides > 1000 mg/l

Hazardous Waste Code: D008
Waste Code Description: LEAD

Hazardous Waste Code: 181
Waste Code Description: Other inorganic solid waste

Hazardous Waste Code: F003
Waste Code Description: THE FOLLOWING SPENT NONHALOGENATED SOLVENTS: XYLENE, ACETONE, ETHYL ACETATE, ETHYL BENZENE, ETHYL ETHER, METHYL ISOBUTYL KETONE, N-BUTYL ALCOHOL, CYCLOHEXANONE, AND METHANOL; ALL SPENT SOLVENT MIXTURES/BLENDS CONTAINING, BEFORE USE, ONLY THE ABOVE SPENT NONHALOGENATED SOLVENTS; AND ALL SPENT SOLVENT MIXTURES/BLENDS CONTAINING, BEFORE USE, ONE OR MORE OF THE ABOVE NONHALOGENATED SOLVENTS, AND A TOTAL OF TEN PERCENT OR MORE (BY VOLUME) OF ONE OR MORE OF THOSE SOLVENTS LISTED IN F001, F002, F004, AND F005; AND STILL BOTTOMS FROM THE RECOVERY OF THESE SPENT SOLVENTS AND SPENT SOLVENT MIXTURES.

Hazardous Waste Code: D001
Waste Code Description: IGNITABLE WASTE

Hazardous Waste Code: D006
Waste Code Description: CADMIUM

Hazardous Waste Code: F006
Waste Code Description: WASTEWATER TREATMENT SLUDGES FROM ELECTROPLATING OPERATIONS, EXCEPT FROM THE FOLLOWING PROCESSES: (1) SULFURIC ACID ANODIZING OF ALUMINUM; (2) TIN PLATING ON CARBON STEEL; (3) ZINC PLATING (SEGREGATED BASIS) ON CARBON STEEL; (4) ALUMINUM OR ZINC-ALUMINUM PLATING ON CARBON STEEL; (5) CLEANING/STRIPPING ASSOCIATED WITH TIN, ZINC, AND ALUMINUM PLATING ON CARBON STEEL; AND (6) CHEMICAL ETCHING AND MILLING OF ALUMINUM.

Hazardous Waste Code: 791
Waste Code Description: Liquids with pH < 2

Hazardous Waste Code: 123
Waste Code Description: Unspecified alkaline solution

Hazardous Waste Code: F007
Waste Code Description: SPENT CYANIDE PLATING BATH SOLUTIONS FROM ELECTROPLATING OPERATIONS.

Hazardous Waste Code: D035
Waste Code Description: METHYL ETHYL KETONE

Hazardous Waste Code: 343
Waste Code Description: Unspecified organic liquid mixture

Hazardous Waste Code: D011
Waste Code Description: SILVER

Hazardous Waste Code: D007
Waste Code Description: CHROMIUM

Hazardous Waste Code: 551
Waste Code Description: Laboratory waste chemicals

Hazardous Waste Code: D003
Waste Code Description: REACTIVE WASTE

Hazardous Waste Code: D010
Waste Code Description: SELENIUM

Hazardous Waste Code: 141
Waste Code Description: Off-specification, aged, or surplus inorganics

Hazardous Waste Code: 726
Waste Code Description: Liquids with nickel > 134 mg/l

Hazardous Waste Handler Details

Sequence No: 1
Receive Date: 20100216
Handler Name: NU-METAL FINISHING, INC.
Federal Waste Generator Code: 1
Generator Code Description: Large Quantity Generator
Source Type: Annual/Biennial Report update with Notification

Waste Code Details

Hazardous Waste Code: 181
Waste Code Description: Other inorganic solid waste

Hazardous Waste Code: F009
Waste Code Description: SPENT STRIPPING AND CLEANING BATH SOLUTIONS FROM ELECTROPLATING OPERATIONS IN WHICH CYANIDES ARE USED IN THE PROCESS.

Hazardous Waste Code: D011
Waste Code Description: SILVER

Hazardous Waste Code: 791
Waste Code Description: Liquids with pH < 2

Hazardous Waste Code: 212
Waste Code Description: Oxygenated solvents (acetone, butanol, ethyl acetate, etc.)

Hazardous Waste Code: 726
Waste Code Description: Liquids with nickel > 134 mg/l

Hazardous Waste Code: D003
Waste Code Description: REACTIVE WASTE

Hazardous Waste Code: 121
Waste Code Description: Alkaline solution (pH >12.5) with metals (antimony, arsenic, barium, beryllium, cadmium, chromium, cobalt, copper, lead, mercury, molybdenum, nickel, selenium, silver, thallium, vanadium, and zinc)

Hazardous Waste Code: D001
Waste Code Description: IGNITABLE WASTE

Hazardous Waste Code: 331
Waste Code Description: Off-specification, aged, or surplus organics

Hazardous Waste Code: D010
Waste Code Description: SELENIUM

Hazardous Waste Code: 123
Waste Code Description: Unspecified alkaline solution

Hazardous Waste Code: D006
Waste Code Description: CADMIUM

Hazardous Waste Code: D002
Waste Code Description: CORROSIVE WASTE

Hazardous Waste Code: D007
Waste Code Description: CHROMIUM

Hazardous Waste Code: F007
Waste Code Description: SPENT CYANIDE PLATING BATH SOLUTIONS FROM ELECTROPLATING OPERATIONS.

Hazardous Waste Code: 792
Waste Code Description: Liquids with pH < 2 with metals

Hazardous Waste Code: F003
Waste Code Description: THE FOLLOWING SPENT NONHALOGENATED SOLVENTS: XYLENE, ACETONE, ETHYL ACETATE, ETHYL BENZENE, ETHYL ETHER, METHYL ISOBUTYL KETONE, N-BUTYL ALCOHOL, CYCLOHEXANONE, AND METHANOL; ALL SPENT SOLVENT MIXTURES/BLENDS CONTAINING, BEFORE USE, ONLY THE ABOVE SPENT NONHALOGENATED SOLVENTS; AND ALL SPENT SOLVENT MIXTURES/BLENDS CONTAINING, BEFORE USE, ONE OR MORE OF THE ABOVE NONHALOGENATED SOLVENTS, AND A TOTAL OF TEN PERCENT OR MORE (BY VOLUME) OF ONE OR MORE OF THOSE SOLVENTS LISTED IN F001, F002, F004, AND F005; AND STILL BOTTOMS FROM THE RECOVERY OF THESE SPENT SOLVENTS AND SPENT SOLVENT MIXTURES.

Hazardous Waste Code: 131
Waste Code Description: Aqueous solution (2 < pH < 12.5) containing reactive anions (azide, bromate, chlorate, cyanide, fluoride, hypochlorite, nitrite, perchlorate, and sulfide anions)

Hazardous Waste Code: D008
Waste Code Description: LEAD

Hazardous Waste Handler Details

Sequence No: 4
Receive Date: 20180228
Handler Name: EPZ INC
Federal Waste Generator Code: 1
Generator Code Description: Large Quantity Generator
Source Type: Annual/Biennial Report update with Notification

Waste Code Details

Hazardous Waste Code: F006
Waste Code Description: WASTEWATER TREATMENT SLUDGES FROM ELECTROPLATING OPERATIONS, EXCEPT FROM THE FOLLOWING PROCESSES: (1) SULFURIC ACID ANODIZING OF ALUMINUM; (2) TIN PLATING ON CARBON STEEL; (3) ZINC PLATING (SEGREGATED BASIS) ON CARBON STEEL; (4) ALUMINUM OR ZINC-ALUMINUM PLATING ON CARBON STEEL; (5) CLEANING/STRIPPING ASSOCIATED WITH TIN, ZINC, AND ALUMINUM PLATING ON CARBON STEEL; AND (6) CHEMICAL ETCHING AND MILLING OF ALUMINUM.

Hazardous Waste Code: 122
Waste Code Description: Alkaline solution without metals (pH > 12.5)

Hazardous Waste Code: D007
Waste Code Description: CHROMIUM

Hazardous Waste Code: 726
Waste Code Description: Liquids with nickel > 134 mg/l

Hazardous Waste Code: 181
Waste Code Description: Other inorganic solid waste

Hazardous Waste Code: D002
Waste Code Description: CORROSIVE WASTE

Hazardous Waste Handler Details

Sequence No: 2
Receive Date: 20181228
Handler Name: EPZ INC
Federal Waste Generator Code: 1
Generator Code Description: Large Quantity Generator
Source Type: Implementer

Waste Code Details

Hazardous Waste Code: 181
Waste Code Description: Other inorganic solid waste

Hazardous Waste Code: 122
Waste Code Description: Alkaline solution without metals (pH > 12.5)

Hazardous Waste Code: D007
Waste Code Description: CHROMIUM

Hazardous Waste Code: F006
Waste Code Description: WASTEWATER TREATMENT SLUDGES FROM ELECTROPLATING OPERATIONS, EXCEPT FROM THE FOLLOWING PROCESSES: (1) SULFURIC ACID ANODIZING OF ALUMINUM; (2) TIN PLATING ON CARBON STEEL; (3) ZINC PLATING (SEGREGATED BASIS) ON CARBON STEEL; (4) ALUMINUM OR ZINC-ALUMINUM PLATING ON CARBON STEEL; (5) CLEANING/STRIPPING ASSOCIATED WITH TIN, ZINC, AND ALUMINUM PLATING ON CARBON STEEL; AND (6) CHEMICAL ETCHING AND MILLING OF ALUMINUM.

Hazardous Waste Code: 726
Waste Code Description: Liquids with nickel > 134 mg/l

Hazardous Waste Code: D002
Waste Code Description: CORROSIVE WASTE

Hazardous Waste Handler Details

Sequence No: 5
Receive Date: 19990304
Handler Name: NU-METAL FINISHING, INC.
Federal Waste Generator Code: 1
Generator Code Description: Large Quantity Generator
Source Type: Annual/Biennial Report

Owner/Operator Details

Owner/Operator Ind:	Current Operator	***Street No:***	
Type:	Private	***Street 1:***	
Name:	NU-METAL FINISHING, INC	***Street 2:***	
Dt Became Current:	19830201	***City:***	
Dt Ended Current:		***State:***	CA
Phone:		***Country:***	
Source Type:	Annual/Biennial Report update with Notification	***Zip Code:***	95056

Owner/Operator Ind:	Current Operator	***Street No:***	
Type:	Private	***Street 1:***	P.O. BOX 4117
Name:	NE-METAL FINISHING, INC.	***Street 2:***	
Dt Became Current:	19830201	***City:***	SANTA CLARA
Dt Ended Current:		***State:***	CA
Phone:	408-727-1050	***Country:***	US
Source Type:	Annual/Biennial Report update with Notification	***Zip Code:***	95056

Owner/Operator Ind:	Current Operator	***Street No:***	
Type:	Private	***Street 1:***	
Name:	NU-METAL FINISHING, INC	***Street 2:***	
Dt Became Current:	19830201	***City:***	
Dt Ended Current:		***State:***	
Phone:		***Country:***	US
Source Type:	Annual/Biennial Report	***Zip Code:***	

Owner/Operator Ind:	Current Owner	***Street No:***	2262
Type:	Private	***Street 1:***	CALLE DE MUNDO
Name:	FRG, LLC.	***Street 2:***	
Dt Became Current:	20140615	***City:***	SANTA CLARA
Dt Ended Current:		***State:***	CA
Phone:	408-209-5149	***Country:***	US
Source Type:	Annual/Biennial Report update with Notification	***Zip Code:***	95054-0000

Owner/Operator Ind:	Current Operator	**Street No:**	2262
Type:	Private	**Street 1:**	CALLE DE MUNDO
Name:	EPZ, INC.	**Street 2:**	
Dt Became Current:	20160101	**City:**	SANTA CLARA
Dt Ended Current:		**State:**	CA
Phone:	408-982-9434	**Country:**	US
Source Type:	Annual/Biennial Report update with Notification	**Zip Code:**	95054-0000

Owner/Operator Ind:	Current Operator	**Street No:**	
Type:	Private	**Street 1:**	
Name:	EPZ INC	**Street 2:**	
Dt Became Current:	20150901	**City:**	
Dt Ended Current:		**State:**	
Phone:		**Country:**	US
Source Type:	Notification	**Zip Code:**	

Owner/Operator Ind:	Current Owner	**Street No:**	2262
Type:	Private	**Street 1:**	CALLE DE MUNDO
Name:	FRG, LLC.	**Street 2:**	
Dt Became Current:	20140615	**City:**	SANTA CLARA
Dt Ended Current:		**State:**	CA
Phone:	408-209-5149	**Country:**	US
Source Type:	Implementer	**Zip Code:**	95054-0000

Owner/Operator Ind:	Current Operator	**Street No:**	2262
Type:	Private	**Street 1:**	CALLE DE MUNDO
Name:	EPZ, INC.	**Street 2:**	
Dt Became Current:	20160101	**City:**	SANTA CLARA
Dt Ended Current:		**State:**	CA
Phone:	408-982-9434	**Country:**	US
Source Type:	Implementer	**Zip Code:**	95054-0000

Owner/Operator Ind:	Current Owner	**Street No:**	
Type:	Private	**Street 1:**	NOT REQUIRED
Name:	TREMBLEY & M FREX	**Street 2:**	
Dt Became Current:		**City:**	NOT REQUIRED
Dt Ended Current:		**State:**	ME
Phone:	415-555-1212	**Country:**	
Source Type:	Notification	**Zip Code:**	99999

Owner/Operator Ind:	Current Operator	**Street No:**	
Type:	Private	**Street 1:**	
Name:	NU-METAL FINISHING INC	**Street 2:**	
Dt Became Current:	19830201	**City:**	
Dt Ended Current:		**State:**	
Phone:		**Country:**	US
Source Type:	Annual/Biennial Report	**Zip Code:**	

Owner/Operator Ind:	Current Owner	**Street No:**	2262
Type:	Private	**Street 1:**	CALLE DEL MUNDO
Name:	NU-METAL FINISHING, INC	**Street 2:**	
Dt Became Current:	19830201	**City:**	SANTA CLARA
Dt Ended Current:		**State:**	CA
Phone:	408-727-1050	**Country:**	
Source Type:	Annual/Biennial Report update with Notification	**Zip Code:**	95054

Owner/Operator Ind:	Current Owner	**Street No:**	
Type:	Private	**Street 1:**	P.O. BOX 4117
Name:	NE-METAL FINISHING, INC.	**Street 2:**	
Dt Became Current:	19830201	**City:**	SANTA CLARA
Dt Ended Current:		**State:**	CA
Phone:	408-727-1050	**Country:**	
Source Type:	Annual/Biennial Report update with Notification	**Zip Code:**	95056

Owner/Operator Ind:	Current Owner	**Street No:**	
Type:	Private	**Street 1:**	2262 CALLE DEL MUNDO
Name:	NU-METAL FINISHING INC	**Street 2:**	
Dt Became Current:	19830201	**City:**	SANTA CLARA

Dt Ended Current:		**State:**	CA
Phone:		**Country:**	US
Source Type:	Annual/Biennial Report	**Zip Code:**	95054
Owner/Operator Ind:	Current Owner	**Street No:**	
Type:	Private	**Street 1:**	2262 CALLE DEL MUNDO
Name:	NU-METAL FINISHING, INC.	**Street 2:**	
Dt Became Current:	19830201	**City:**	SANTA CLARA
Dt Ended Current:		**State:**	CA
Phone:		**Country:**	US
Source Type:	Annual/Biennial Report	**Zip Code:**	95054
Owner/Operator Ind:	Current Operator	**Street No:**	
Type:	Private	**Street 1:**	
Name:	HARRY CORL	**Street 2:**	
Dt Became Current:	20140106	**City:**	
Dt Ended Current:		**State:**	
Phone:		**Country:**	
Source Type:	Annual/Biennial Report update with Notification	**Zip Code:**	
Owner/Operator Ind:	Current Operator	**Street No:**	
Type:	Private	**Street 1:**	
Name:	NU-METAL FINISHING, INC.	**Street 2:**	
Dt Became Current:	19830201	**City:**	
Dt Ended Current:		**State:**	
Phone:		**Country:**	US
Source Type:	Annual/Biennial Report	**Zip Code:**	
Owner/Operator Ind:	Current Owner	**Street No:**	
Type:	Private	**Street 1:**	P.O. BOX 4117
Name:	NU-METAL FINISHING, INC	**Street 2:**	
Dt Became Current:	19830201	**City:**	SANTA CLARA
Dt Ended Current:		**State:**	CA
Phone:	408-727-1050	**Country:**	
Source Type:	Annual/Biennial Report update with Notification	**Zip Code:**	95056
Owner/Operator Ind:	Current Operator	**Street No:**	
Type:	Private	**Street 1:**	NOT REQUIRED
Name:	NOT REQUIRED	**Street 2:**	
Dt Became Current:		**City:**	NOT REQUIRED
Dt Ended Current:		**State:**	ME
Phone:	415-555-1212	**Country:**	
Source Type:	Implementer	**Zip Code:**	99999
Owner/Operator Ind:	Current Owner	**Street No:**	2262
Type:	Private	**Street 1:**	CALLE DEL MUNDO
Name:	FRG LLC	**Street 2:**	
Dt Became Current:	20140601	**City:**	SANTA CLARA
Dt Ended Current:		**State:**	CA
Phone:	408-817-0486	**Country:**	US
Source Type:	Notification	**Zip Code:**	95054
Owner/Operator Ind:	Current Owner	**Street No:**	
Type:	Private	**Street 1:**	2262 CALLE DEL MUNDO
Name:	NU-METAL FINISHING, INC	**Street 2:**	
Dt Became Current:	19830201	**City:**	SANTA CLARA
Dt Ended Current:		**State:**	CA
Phone:		**Country:**	US
Source Type:	Annual/Biennial Report	**Zip Code:**	95054

Historical Handler Details

Receive Dt:	20151118
Generator Code Description:	Large Quantity Generator
Handler Name:	EPZ INC
Receive Dt:	19940321
Generator Code Description:	Large Quantity Generator

Handler Name: NU-METAL FINISHING, INC.

Receive Dt: 20001012
Generator Code Description: Large Quantity Generator
Handler Name: NU-METAL FINISHING, INC.

Receive Dt: 19960901
Generator Code Description: Small Quantity Generator
Handler Name: NU METAL FINISHING INC

Receive Dt: 20040213
Generator Code Description: Large Quantity Generator
Handler Name: NU-METAL FINISHING INC

Receive Dt: 20120207
Generator Code Description: Large Quantity Generator
Handler Name: NU-METAL FINISHING, INC.

Receive Dt: 19821116
Generator Code Description: Large Quantity Generator
Handler Name: NU METAL FINISHING INC

Receive Dt: 20181228
Generator Code Description: Large Quantity Generator
Handler Name: EPZ INC

Receive Dt: 19980202
Generator Code Description: Large Quantity Generator
Handler Name: NU METAL FINISHING INC

Receive Dt: 19920128
Generator Code Description: Large Quantity Generator
Handler Name: NU-METAL FINISHING INC

Receive Dt: 20140301
Generator Code Description: Large Quantity Generator
Handler Name: NU-METAL FINSIHING INC.

Receive Dt: 20180228
Generator Code Description: Large Quantity Generator
Handler Name: EPZ INC

Receive Dt: 19960229
Generator Code Description: Large Quantity Generator
Handler Name: NU-METAL FINISHING, INC.

Receive Dt: 19990304
Generator Code Description: Large Quantity Generator
Handler Name: NU-METAL FINISHING, INC.

Receive Dt: 20060210
Generator Code Description: Large Quantity Generator
Handler Name: NU-METAL FINISHING, INC.

Receive Dt: 20200226
Generator Code Description: Large Quantity Generator
Handler Name: EPZ INC

Receive Dt: 19900327
Generator Code Description: Large Quantity Generator
Handler Name: NU-METAL FINISHING INC

Receive Dt: 20080213
Generator Code Description: Large Quantity Generator
Handler Name: NU-METAL FINISHING, INC.

Receive Dt: 20100216
Generator Code Description: Large Quantity Generator
Handler Name: NU-METAL FINISHING, INC.

Receive Dt: 19821116
Generator Code Description: Large Quantity Generator
Handler Name: NU METAL FINISHING INC

Receive Dt: 20020226
Generator Code Description: Large Quantity Generator
Handler Name: NU-METAL FINISHING, INC

---

509 | 2 of 4 | S | 0.20 / 1,039.53 | 7.23 / 2 | EPZ, INC
2262 CALLE DEL MUNDO
SANTA CLARA CA 95054 | EMISSIONS

2015 Criteria Data

Facility ID:	23330	**CERR Code:**	
Facility SIC Code:	3471	**TOGT:**	
CO:	43	**ROGT:**	
Air Basin:	SF	**COT:**	
District:	BA	**NOXT:**	.0000098
COID:	SCL	**SOXT:**	
DISN:	BAY AREA AQMD	**PMT:**	.000092812
CHAPIS:		**PM10T:**	.00005875

2015 Toxic Data

Facility ID:	23330	**COID:**	SCL
Facility SIC Code:	3471	**DISN:**	BAY AREA AQMD
CO:	43	**CHAPIS:**	
Air Basin:	SF	**CERR Code:**	
District:	BA		
TS:			
Health Risk Asmt:			
Non-Cancer Chronic Haz Ind:			
Non-Cancer Acute Haz Ind:			

2016 Criteria Data

Facility ID:	23330	**CERR CODE:**	
Facility SIC Code:	3471	**TOGT:**	.001037707
CO:	43	**ROGT:**	.0004714856095
Air Basin:	SF	**COT:**	.00224333
District:	BA	**NOXT:**	.013142716
COID:	SCL	**SOXT:**	.00007263
DISN:	BAY AREA AQMD	**PMT:**	.000497774
CHAPIS:		**PM10T:**	.000462759

2016 Toxic Data

Facility ID:	23330	**TS:**	
Facility SIC Code:	3471	**HRA:**	
CERR CODE:		**CH Index:**	
COID:	SCL	**AH Index:**	
CO:	43	**Air Basin:**	SF
DISN:	BAY AREA AQMD	**District:**	BA
CHAPIS:			

2017 Criteria Data

Facility ID:	23330	**CERR Code:**	
Facility SIC Code:	3471	**TOGT:**	.000538578

CO:	43	**ROGT:**	.0002537307205
Air Basin:	SF	**COT:**	.001170629
District:	BA	**NOXT:**	.006806421
COID:	SCL	**SOXT:**	.000036478
DISN:	BAY AREA AQMD	**PMT:**	.000310725
CHAPIS:		**PM10T:**	.000275546

2017 Toxic Data

Facility ID:	23330	**COID:**	SCL
Facility SIC Code:	3471	**DISN:**	BAY AREA AQMD
CO:	43	**CHAPIS:**	
Air Basin:	SF	**CERR Code:**	
District:	BA		
TS:			
Health Risk Asmt:			
Non-Cancer Chronic Haz Ind:			
Non-Cancer Acute Haz Ind:			

2018 Criteria Data

Facility ID:	23330	**CERR Code:**	
Facility SIC Code:	3471	**TOGT:**	.066096025
CO:	43	**ROGT:**	.0265402816165
Air Basin:	SF	**COT:**	.004688773
District:	BA	**NOXT:**	.027583434
COID:	SCL	**SOXT:**	.00015437
DISN:	BAY AREA AQMD	**PMT:**	.000844183
CHAPIS:		**PM10T:**	.000840742

2018 Toxic Data

Facility ID:	23330	**COID:**	SCL
Facility SIC Code:	3471	**DISN:**	BAY AREA AQMD
CO:	43	**CHAPIS:**	
Air Basin:	SF	**CERR Code:**	
District:	BA		
TS:			
Health Risk Asmt:			
Non-Cancer Chronic Haz Ind:			
Non-Cancer Acute Haz Ind:			

2019 Criteria Data

CO:	43	**CHAPIS:**	
Air Basin:	SF	**CERR Code:**	
Facility ID:	23330	**ROGT:**	.0265687724965
District:	BA	**COT:**	.004828104
Facility SIC Code:	3471	**NOXT:**	.028384505
CO ID:	SCL	**SOXT:**	.000159027
DISN:	BAY AREA AQMD		
PM10T:	.00086234		
TOGT:	.066160777		
PMT:	.00086405		

2019 Toxic Data

CO:	43	**DISN:**	BAY AREA AQMD
Air Basin:	SF	**CHAPIS:**	
Faccility ID:	23330	**CERR Code:**	
District:	BA	**TS:**	
Facility SIC Code:	3471	**Health Risk Asmt:**	
COID:	SCL		

Non-Cancer Chronic Haz Ind:
Non-Cancer Acute Haz Ind:

2020 Criteria Data

CO:	43	***CHAPIS:***	
Air Basin:	SF	***CERR Code:***	
Facility ID:	23330	***ROGT:***	.00097017756
District:	BA	***COT:***	.004744527
Facility SIC Code:	3471	***NOXT:***	.027985433
CO ID:	SCL	***SOXT:***	.000158592
DISN:	BAY AREA AQMD		
TOGT:	.002204949		
PMT:	.000839222		
PM10T:	.000838505		

2020 Toxic Data

CO:	43	***DISN:***	BAY AREA AQMD
Air Basin:	SF	***CHAPIS:***	
Facility ID:	23330	***CHERR Code:***	
District:	BA	***TS:***	
Facility SIC Code:	3471	***Health Risk Asmt:***	
COID:	SCL		

Non-Cancer Chronic Haz Ind:
Non-Cancer Acute Haz Ind:

---

509 ***3 of 4*** ***S*** ***0.20 / 1,039.53*** ***7.23 / 2*** ***NU-METAL FINISHING***
2262 CALLE DEL MUNDO
SANTA CLARA CA 95054 ***EMISSIONS***

1987 Criteria Data

Facility ID:	2527	***CERR Code:***	
Facility SIC Code:	3479	***TOGT:***	1.8
CO:	43	***ROGT:***	0
Air Basin:	SF	***COT:***	
District:	BA	***NOXT:***	
COID:	SCL	***SOXT:***	
DISN:	BAY AREA AQMD	***PMT:***	
CHAPIS:		***PM10T:***	

1987 Toxic Data

Facility ID:	2527	***COID:***	SCL
Facility SIC Code:	3479	***DISN:***	BAY AREA AQMD
CO:	43	***CHAPIS:***	
Air Basin:	SF	***CERR Code:***	
District:	BA		
TS:			
Health Risk Asmt:			

Non-Cancer Chronic Haz Ind:
Non-Cancer Acute Haz Ind:

1990 Criteria Data

Facility ID:	2527	***CERR Code:***	
Facility SIC Code:	3479	***TOGT:***	3.8
CO:	43	***ROGT:***	1.52
Air Basin:	SF	***COT:***	
District:	BA	***NOXT:***	

COID:	SCL	***SOXT:***	
DISN:	BAY AREA AQMD	***PMT:***	
CHAPIS:		***PM10T:***	

1990 Toxic Data

Facility ID:	2527	***COID:***	SCL
Facility SIC Code:	3479	***DISN:***	BAY AREA AQMD
CO:	43	***CHAPIS:***	
Air Basin:	SF	***CERR Code:***	
District:	BA		
TS:			
Health Risk Asmt:			
Non-Cancer Chronic Haz Ind:			
Non-Cancer Acute Haz Ind:			

1993 Criteria Data

Facility ID:	2527	***CERR Code:***	
Facility SIC Code:	3479	***TOGT:***	3.7
CO:	43	***ROGT:***	1.48
Air Basin:	SF	***COT:***	
District:	BA	***NOXT:***	
COID:	SCL	***SOXT:***	
DISN:	BAY AREA AQMD	***PMT:***	
CHAPIS:		***PM10T:***	

1993 Toxic Data

Facility ID:	2527	***COID:***	SCL
Facility SIC Code:	3479	***DISN:***	BAY AREA AQMD
CO:	43	***CHAPIS:***	
Air Basin:	SF	***CERR Code:***	
District:	BA		
TS:			
Health Risk Asmt:			
Non-Cancer Chronic Haz Ind:			
Non-Cancer Acute Haz Ind:			

1996 Toxic Data

Facility ID:	2527	***COID:***	SCL
Facility SIC Code:	3471	***DISN:***	BAY AREA AQMD
CO:	43	***CHAPIS:***	
Air Basin:	SF	***CERR Code:***	
District:	BA		
TS:			
Health Risk Asmt:			
Non-Cancer Chronic Haz Ind:			
Non-Cancer Acute Haz Ind:			

1997 Toxic Data

Facility ID:	2527	***COID:***	SCL
Facility SIC Code:	3471	***DISN:***	BAY AREA AQMD
CO:	43	***CHAPIS:***	
Air Basin:	SF	***CERR Code:***	
District:	BA		
TS:			
Health Risk Asmt:			
Non-Cancer Chronic Haz Ind:			
Non-Cancer Acute Haz Ind:			

1998 Criteria Data

Facility ID:	2527	***CERR Code:***	
Facility SIC Code:	3471	***TOGT:***	.2
CO:	43	***ROGT:***	.08
Air Basin:	SF	***COT:***	
District:	BA	***NOXT:***	
COID:	SCL	***SOXT:***	
DISN:	BAY AREA AQMD	***PMT:***	
CHAPIS:		***PM10T:***	

1998 Toxic Data

Facility ID:	2527	***COID:***	SCL
Facility SIC Code:	3471	***DISN:***	BAY AREA AQMD
CO:	43	***CHAPIS:***	
Air Basin:	SF	***CERR Code:***	
District:	BA		
TS:			
Health Risk Asmt:			
Non-Cancer Chronic Haz Ind:			
Non-Cancer Acute Haz Ind:			

1999 Criteria Data

Facility ID:	2527	***CERR Code:***	
Facility SIC Code:	3471	***TOGT:***	.14
CO:	43	***ROGT:***	.056
Air Basin:	SF	***COT:***	
District:	BA	***NOXT:***	
COID:	SCL	***SOXT:***	
DISN:	BAY AREA AQMD	***PMT:***	
CHAPIS:		***PM10T:***	

1999 Toxic Data

Facility ID:	2527	***COID:***	SCL
Facility SIC Code:	3471	***DISN:***	BAY AREA AQMD
CO:	43	***CHAPIS:***	
Air Basin:	SF	***CERR Code:***	
District:	BA		
TS:			
Health Risk Asmt:			
Non-Cancer Chronic Haz Ind:			
Non-Cancer Acute Haz Ind:			

2000 Criteria Data

Facility ID:	2527	***CERR Code:***	
Facility SIC Code:	3471	***TOGT:***	.14
CO:	43	***ROGT:***	.06
Air Basin:	SF	***COT:***	
District:	BA	***NOXT:***	
COID:	SCL	***SOXT:***	
DISN:	BAY AREA AQMD	***PMT:***	
CHAPIS:		***PM10T:***	

2000 Toxic Data

Facility ID:	2527	***COID:***	SCL
Facility SIC Code:	3471	***DISN:***	BAY AREA AQMD
CO:	43	***CHAPIS:***	

Air Basin:	SF	***CERR Code:***	
District:	BA		
TS:			
Health Risk Asmt:			
Non-Cancer Chronic Haz Ind:			
Non-Cancer Acute Haz Ind:			

2001 Criteria Data

Facility ID:	2527	***CERR Code:***	
Facility SIC Code:	3471	***TOGT:***	.14
CO:	43	***ROGT:***	.06
Air Basin:	SF	***COT:***	
District:	BA	***NOXT:***	
COID:	SCL	***SOXT:***	
DISN:	BAY AREA AQMD	***PMT:***	
CHAPIS:		***PM10T:***	

2001 Toxic Data

Facility ID:	2527	***COID:***	SCL
Facility SIC Code:	3471	***DISN:***	BAY AREA AQMD
CO:	43	***CHAPIS:***	
Air Basin:	SF	***CERR Code:***	
District:	BA		
TS:			
Health Risk Asmt:			
Non-Cancer Chronic Haz Ind:			
Non-Cancer Acute Haz Ind:			

2002 Criteria Data

Facility ID:	2527	***CERR Code:***	
Facility SIC Code:	3471	***TOGT:***	.14
CO:	43	***ROGT:***	.056
Air Basin:	SF	***COT:***	
District:	BA	***NOXT:***	0
COID:	SCL	***SOXT:***	
DISN:	BAY AREA AQMD	***PMT:***	0
CHAPIS:		***PM10T:***	0

2002 Toxic Data

Facility ID:	2527	***COID:***	SCL
Facility SIC Code:	3471	***DISN:***	BAY AREA AQMD
CO:	43	***CHAPIS:***	
Air Basin:	SF	***CERR Code:***	
District:	BA		
TS:			
Health Risk Asmt:			
Non-Cancer Chronic Haz Ind:			
Non-Cancer Acute Haz Ind:			

2003 Criteria Data

Facility ID:	2527	***CERR Code:***	
Facility SIC Code:	3471	***TOGT:***	.185
CO:	43	***ROGT:***	.07
Air Basin:	SF	***COT:***	
District:	BA	***NOXT:***	
COID:	SCL	***SOXT:***	
DISN:	BAY AREA AQMD	***PMT:***	0
CHAPIS:		***PM10T:***	0

2003 Toxic Data

Facility ID:	2527	***COID:***	SCL
Facility SIC Code:	3471	***DISN:***	BAY AREA AQMD
CO:	43	***CHAPIS:***	
Air Basin:	SF	***CERR Code:***	
District:	BA		
TS:			
Health Risk Asmt:			
Non-Cancer Chronic Haz Ind:			
Non-Cancer Acute Haz Ind:			

2004 Criteria Data

Facility ID:	2527	***CERR Code:***	
Facility SIC Code:	3471	***TOGT:***	.185
CO:	43	***ROGT:***	.074
Air Basin:	SF	***COT:***	
District:	BA	***NOXT:***	0
COID:	SCL	***SOXT:***	
DISN:	BAY AREA AQMD	***PMT:***	0
CHAPIS:		***PM10T:***	0

2004 Toxic Data

Facility ID:	2527	***COID:***	SCL
Facility SIC Code:	3471	***DISN:***	BAY AREA AQMD
CO:	43	***CHAPIS:***	
Air Basin:	SF	***CERR Code:***	
District:	BA		
TS:			
Health Risk Asmt:			
Non-Cancer Chronic Haz Ind:			
Non-Cancer Acute Haz Ind:			

2005 Criteria Data

Facility ID:	2527	***CERR Code:***	
Facility SIC Code:	3471	***TOGT:***	.185
CO:	43	***ROGT:***	.074
Air Basin:	SF	***COT:***	
District:	BA	***NOXT:***	0
COID:	SCL	***SOXT:***	
DISN:	BAY AREA AQMD	***PMT:***	0
CHAPIS:		***PM10T:***	0

2005 Toxic Data

Facility ID:	2527	***COID:***	SCL
Facility SIC Code:	3471	***DISN:***	BAY AREA AQMD
CO:	43	***CHAPIS:***	
Air Basin:	SF	***CERR Code:***	
District:	BA		
TS:			
Health Risk Asmt:			
Non-Cancer Chronic Haz Ind:			
Non-Cancer Acute Haz Ind:			

2006 Criteria Data

Facility ID:	2527	***CERR Code:***	

Facility SIC Code:	3471	**TOGT:**	.363
CO:	43	**ROGT:**	.1452
Air Basin:	SF	**COT:**	0
District:	BA	**NOXT:**	0
COID:	SCL	**SOXT:**	0
DISN:	BAY AREA AQMD	**PMT:**	0
CHAPIS:		**PM10T:**	0

2006 Toxic Data

Facility ID:	2527	**COID:**	SCL
Facility SIC Code:	3471	**DISN:**	BAY AREA AQMD
CO:	43	**CHAPIS:**	
Air Basin:	SF	**CERR Code:**	
District:	BA		
TS:			
Health Risk Asmt:			
Non-Cancer Chronic Haz Ind:			
Non-Cancer Acute Haz Ind:			

2007 Criteria Data

Facility ID:	2527	**CERR Code:**	
Facility SIC Code:	3471	**TOGT:**	.363
CO:	43	**ROGT:**	.1452
Air Basin:	SF	**COT:**	
District:	BA	**NOXT:**	0
COID:	SCL	**SOXT:**	
DISN:	BAY AREA AQMD	**PMT:**	0
CHAPIS:		**PM10T:**	0

2007 Toxic Data

Facility ID:	2527	**COID:**	SCL
Facility SIC Code:	3471	**DISN:**	BAY AREA AQMD
CO:	43	**CHAPIS:**	
Air Basin:	SF	**CERR Code:**	
District:	BA		
TS:			
Health Risk Asmt:			
Non-Cancer Chronic Haz Ind:			
Non-Cancer Acute Haz Ind:			

2008 Criteria Data

Facility ID:	2527	**CERR Code:**	
Facility SIC Code:	3471	**TOGT:**	.363
CO:	43	**ROGT:**	.1452
Air Basin:	SF	**COT:**	
District:	BA	**NOXT:**	0
COID:	SCL	**SOXT:**	
DISN:	BAY AREA AQMD	**PMT:**	0
CHAPIS:		**PM10T:**	0

2008 Toxic Data

Facility ID:	2527	**COID:**	SCL
Facility SIC Code:	3471	**DISN:**	BAY AREA AQMD
CO:	43	**CHAPIS:**	
Air Basin:	SF	**CERR Code:**	
District:	BA		
TS:			
Health Risk Asmt:			

Non-Cancer Chronic Haz Ind:
Non-Cancer Acute Haz Ind:

2009 Criteria Data

Facility ID:	2527	**CERR Code:**	
Facility SIC Code:	3471	**TOGT:**	.363
CO:	43	**ROGT:**	.1452
Air Basin:	SF	**COT:**	
District:	BA	**NOXT:**	0
COID:	SCL	**SOXT:**	
DISN:	BAY AREA AQMD	**PMT:**	0
CHAPIS:		**PM10T:**	0

2009 Toxic Data

Facility ID:	2527	**COID:**	SCL
Facility SIC Code:	3471	**DISN:**	BAY AREA AQMD
CO:	43	**CHAPIS:**	
Air Basin:	SF	**CERR Code:**	
District:	BA		

TS:
Health Risk Asmt:
Non-Cancer Chronic Haz Ind:
Non-Cancer Acute Haz Ind:

2010 Toxic Data

Facility ID:	2527	**COID:**	SCL
Facility SIC Code:	3471	**DISN:**	BAY AREA AQMD
CO:	43	**CHAPIS:**	
Air Basin:	SF	**CERR Code:**	
District:	BA		

TS:
Health Risk Asmt:
Non-Cancer Chronic Haz Ind:
Non-Cancer Acute Haz Ind:

2011 Criteria Data

Facility ID:	2527	**CERR Code:**	
Facility SIC Code:	3471	**TOGT:**	.026
CO:	43	**ROGT:**	.0104
Air Basin:	SF	**COT:**	0
District:	BA	**NOXT:**	0
COID:	SCL	**SOXT:**	0
DISN:	BAY AREA AQMD	**PMT:**	0
CHAPIS:		**PM10T:**	0

2011 Toxic Data

Facility ID:	2527	**COID:**	SCL
Facility SIC Code:	3471	**DISN:**	BAY AREA AQMD
CO:	43	**CHAPIS:**	
Air Basin:	SF	**CERR Code:**	
District:	BA		

TS:
Health Risk Asmt:
Non-Cancer Chronic Haz Ind:
Non-Cancer Acute Haz Ind:

2012 Criteria Data

Facility ID:	2527	**CERR Code:**	
Facility SIC Code:	3471	**TOGT:**	.026
CO:	43	**ROGT:**	.0104
Air Basin:	SF	**COT:**	0
District:	BA	**NOXT:**	.001
COID:	SCL	**SOXT:**	0
DISN:	BAY AREA AQMD	**PMT:**	0
CHAPIS:		**PM10T:**	0

2012 Toxic Data

Facility ID:	2527	**COID:**	SCL
Facility SIC Code:	3471	**DISN:**	BAY AREA AQMD
CO:	43	**CHAPIS:**	
Air Basin:	SF	**CERR Code:**	
District:	BA		
TS:			
Health Risk Asmt:			
Non-Cancer Chronic Haz Ind:			
Non-Cancer Acute Haz Ind:			

2013 Criteria Data

Facility ID:	2527	**CERR Code:**	
Facility SIC Code:	3471	**TOGT:**	.026
CO:	43	**ROGT:**	.0104
Air Basin:	SF	**COT:**	0
District:	BA	**NOXT:**	0
COID:	SCL	**SOXT:**	0
DISN:	BAY AREA AQMD	**PMT:**	0
CHAPIS:		**PM10T:**	0

2013 Toxic Data

Facility ID:	2527	**COID:**	SCL
Facility SIC Code:	3471	**DISN:**	BAY AREA AQMD
CO:	43	**CHAPIS:**	
Air Basin:	SF	**CERR Code:**	
District:	BA		
TS:			
Health Risk Asmt:			
Non-Cancer Chronic Haz Ind:			
Non-Cancer Acute Haz Ind:			

2014 Criteria Data

Facility ID:	22529	**CERR Code:**	
Facility SIC Code:	3471	**TOGT:**	.000008492
CO:	43	**ROGT:**	
Air Basin:	SF	**COT:**	.00002088
District:	BA	**NOXT:**	.000109502
COID:	SCL	**SOXT:**	.000000109
DISN:	BAY AREA AQMD	**PMT:**	.000099015
CHAPIS:		**PM10T:**	.000064705

2014 Toxic Data

Facility ID:	22529	**COID:**	SCL
Facility SIC Code:	3471	**DISN:**	BAY AREA AQMD
CO:	43	**CHAPIS:**	
Air Basin:	SF	**CERR Code:**	
District:	BA		

Map Key	Number of Records	Direction	Distance (mi/ft)	Elev/Diff (ft)	Site	DB
TS:						
Health Risk Asmt:						
Non-Cancer Chronic Haz Ind:						
Non-Cancer Acute Haz Ind:						
509	4 of 4	S	0.20 / 1,039.53	7.23 / 2	NU-METAL FINISHING INC 2262 CALLE DEL MUNDO SANTA CLARA CA 95054	CUPA SANTACLARA

Facility ID: FA0211750
GIS Latitude: 37.40979
GIS Longitude: -121.965312

Details

Record ID: PR0313131
PE: 2207
Description: GENERATES 25 TO <50 TONS/YR
Program Identifier: DEH PERMIT-HAZ WASTE GENERATOR PROGRAM

Map Key	Number of Records	Direction	Distance (mi/ft)	Elev/Diff (ft)	Site	DB
510	1 of 1	S	0.27 / 1,424.17	8.14 / 3	TASMAN EAST PARCEL 57 2220 & 2222 CALLE DE LUNA SANTA CLARA CA 95054	CLEANUP SITES

Global ID: T10000008334
Status: OPEN - INACTIVE
Status Date: 1/16/2020
Site Facility Type: CLEANUP PROGRAM SITE
County: SANTA CLARA
Latitude: 37.40999
Longitude: -121.96283
RWQCB Region:
Data Source: Cleanup Program Sites from GeoTracker Search; Cleanup Sites from GeoTracker Cleanup Sites Data Download

Cleanup Sites from GeoTracker Cleanup Sites Data Download - Facilities Detail

RB Case No:
Local Case No: 06S1W15L01s
Begin Date: 1/19/2016
Lead Agency: SANTA CLARA COUNTY LOP
Local Agency: SANTA CLARA COUNTY LOP
CUF Case: NO
CalEnvScreen Score:
EPA Region: 9
Qty Rlsd Gallons:
Potential COC: Tetrachloroethylene (PCE), Trichloroethylene (TCE), Diesel
How Discovered:
Stop Method:
Stop Description:
Case Worker: GOR
Military DoD Site: No
Leak Reported Dt:
No Further Action Dt:
Potential Media of Concern: Soil, Soil Vapor
How Discovered Description:
Calwater Watershed Name: Santa Clara - Palo Alto (205.50)
DWR GW Subbasin Name: Santa Clara Valley - Santa Clara (2-009.02)
Disadvantaged Community:
Coordinate Source:
Discharge Cause: Unknown
Discharge Source:
Facility Project Sub Type:
Calenviroscreen 3 Score: 46-50%
Calenviroscreen 4 Score: 40-45%
File Location: All Files are on GeoTracker or in the Local Agency Database
Site History:

A Remedial Action Agreement pursuant to HSC 101480 was executed on January 4, 2016 by Tasman East Parcel 57 Owner, LLC which initiated regulatory oversight by the DEH. DEH oversight was requested in order to address contamination discovered on the property during the proposed multi-

family residential development project. The DEH understands that the development project has been put on hold. Residual contamination remains on the property which may pose a risk to human health. Please contact the DEH is more information is required.

Cleanup Sites from GeoTracker Cleanup Sites Data Download - Status History

Status:	Open - Case Begin Date
Status Date:	2016-01-19 00:00:00
Status:	Open - Verification Monitoring
Status Date:	2016-01-19 00:00:00
Status:	Open - Inactive
Status Date:	2020-01-16 00:00:00

Cleanup Sites from GeoTracker Cleanup Sites Data Download - Regulatory Contacts

Contact Type:	Local Agency Caseworker - Primary Caseworker
Contact Name:	Gerald O'Regan
Organization Name:	SANTA CLARA COUNTY LOP
Address:	1555 BERGER DRIVE STE 300
City:	SAN JOSE
Email:	gerald.o'regan@deh.sccgov.org
Phone No:	

Cleanup Program Sites from GeoTracker Search - Regulatory Profile

Project Status:	
Cuf Claim No:	
CUF Priority Assign:	
CUF Amount Paid:	
Composting Method:	
Facility Type:	
WDR Place Type:	
WDR File No:	
WDR Order No:	
File Location:	ALL FILES ARE ON GEOTRACKER OR IN THE LOCAL AGENCY DATABASE
User Defined Beneficial Use:	
Designated Beneficial Use:	MUN, AGR, IND, PROC
Designated Beneficl Use Desc:	Municipal and Domestic Supply, Agricultural Supply, Industrial Service Supply, Industrial Process Supply
Project Oversight Agencies:	
Report Link:	https://geotracker.waterboards.ca.gov/profile_report?global_id=T10000008334
Cleanup Status Detail:	OPEN - INACTIVE AS OF 1/16/2020
Potential COC:	DIESEL, TETRACHLOROETHYLENE (PCE), TRICHLOROETHYLENE (TCE)
Potential Media of Concern:	SOIL, SOIL VAPOR
Groundwater Monitoring Freq:	
DWR GW Sub Basin:	Santa Clara Valley - Santa Clara (2-009.02)
CalWater Watershed Name:	Santa Clara - Palo Alto (205.50)
Post Closure Site Management:	
Future Land Use:	
Cleanup Oversight Agencies:	SANTA CLARA COUNTY LOP (LEAD) - CASE #: 06S1W15L01s CASEWORKER: Gerald O'Regan
Cleanup History Link:	https://geotracker.waterboards.ca.gov/profile_report_include? global_id=T10000008334&tabname=regulatoryhistory

Site History:

A Remedial Action Agreement pursuant to HSC 101480 was executed on January 4, 2016 by Tasman East Parcel 57 Owner, LLC which initiated regulatory oversight by the DEH. DEH oversight was requested in order to address contamination discovered on the property during the proposed multi-family residential development project. The DEH understands that the development project has been put on hold. Residual contamination remains on the property which may pose a risk to human health. Please contact the DEH is more information is required.

Sites from GeoTracker Search - Regulatory Activities (as of May 25, 2023)

Action Type:	Agreements

Action: Cost Recovery Agreement / N. of Reimbursement
Action Date: 1/4/2016
Received Issue Date: 1/4/2016
Doc Link: https://geotracker.waterboards.ca.gov/view_documents?global_id=T10000008334&enforcement_id=6273231&temptable=ENFORCEMENT
Title Description Comments:

RAA

Action Type: Response Requested - Reports
Action: Phase I Assessment Report
Action Date: 12/4/2015
Received Issue Date: 12/4/2015
Doc Link: https://geotracker.waterboards.ca.gov/view_documents_all?global_id=T10000008334&doc_id=5875519
Title Description Comments:

Phase I ESA

Action Type: Notices
Action: Letter - Notice
Action Date: 12/3/2015
Received Issue Date: 12/3/2015
Doc Link: https://geotracker.waterboards.ca.gov/view_documents?global_id=T10000008334&enforcement_id=6273232&temptable=ENFORCEMENT
Title Description Comments:

State Notification

Action Type: Response Requested - Other
Action: Correspondence
Action Date: 11/18/2015
Received Issue Date: 11/18/2015
Doc Link: https://geotracker.waterboards.ca.gov/view_documents_all?global_id=T10000008334&doc_id=5875517
Title Description Comments:

VCP Application

Action Type: Response Requested - Reports
Action: Site Assessment Report
Action Date: 8/20/2015
Received Issue Date: 8/20/2015
Doc Link: https://geotracker.waterboards.ca.gov/view_documents_all?global_id=T10000008334&doc_id=5886346
Title Description Comments:

Phase II ESA

Action Type: Notices
Action: Letter - Notice
Action Date: 2/12/2019
Received Issue Date: 2/12/2019
Doc Link: https://geotracker.waterboards.ca.gov/view_documents?global_id=T10000008334&enforcement_id=6385256&temptable=ENFORCEMENT
Title Description Comments:

Notice Regarding Revised Environmental Screening Levels

Sites from GeoTracker Search - Documents (as of May 25, 2023)

Document Type: Site Documents ***Document Date:*** 12/4/2015
Type: PHASE I ASSESSMENT REPORT ***Submitted:***
Submitted By: AARON COSTA (REGULATOR)
Title: PHASE I ESA
Title Link: https://geotracker.waterboards.ca.gov/view_documents?global_id=T10000008334&document_id=5875519

Document Type: Site Documents **Document Date:** 11/18/2015
Type: CORRESPONDENCE **Submitted:**
Submitted By: AARON COSTA (REGULATOR)
Title: VCP APPLICATION
Title Link: https://geotracker.waterboards.ca.gov/view_documents?global_id=T10000008334&document_id=5875517

Document Type: Site Documents **Document Date:** 8/20/2015
Type: SITE ASSESSMENT REPORT **Submitted:**
Submitted By: AARON COSTA (REGULATOR)
Title: PHASE II ESA
Title Link: https://geotracker.waterboards.ca.gov/view_documents?global_id=T10000008334&document_id=5886346

Document Type: Site Documents **Document Date:** 2/12/2019
Type: LETTER - NOTICE **Submitted:**
Submitted By: AARON COSTA (REGULATOR)
Title: NOTICE REGARDING REVISED ENVIRONMENTAL SCREENING LEVELS
Title Link: https://geotracker.waterboards.ca.gov/view_documents?global_id=T10000008334&enforcement_id=6385256

Document Type: Site Documents **Document Date:** 1/4/2016
Type: COST RECOVERY AGREEMENT / N. OF REIMBURSEMENT **Submitted:**
Submitted By: AARON COSTA (REGULATOR)
Title: RAA
Title Link: https://geotracker.waterboards.ca.gov/view_documents?global_id=T10000008334&enforcement_id=6273231

Document Type: Site Documents **Document Date:** 12/3/2015
Type: LETTER - NOTICE **Submitted:**
Submitted By: AARON COSTA (REGULATOR)
Title: STATE NOTIFICATION
Title Link: https://geotracker.waterboards.ca.gov/view_documents?global_id=T10000008334&enforcement_id=6273232

Document Type: Site Documents **Document Date:** 2/24/2023
Type: SITE INVESTIGATION WORKPLAN **Submitted:**
Submitted By: LANGAN (AUTH_RP)
Title: ENVIRONMENTAL ASSESSMENT WORK PLAN_TASMAN EAST PARCEL 4 - PHASE 2
Title Link: https://geotracker.waterboards.ca.gov/esi/uploads/geo_report/4486479580/T10000008334.PDF

Sites from GeoTracker Search - Cleanup Status History (as of May 25, 2023)

Status: Open - Verification Monitoring
Date: 1/19/2016

Status: Open - Case Begin Date
Date: 1/19/2016

Status: Open - Inactive
Date: 1/16/2020

---

511 **1 of 1** **S** **0.21 / 1,131.77** **8.75 / 3** ***SCREEN MANUFACTURING TECHNOLOGIES*** ***2246 CLLE DEL MUNDO*** ***SANTA CLARA CA 95054*** ***RCRA SQG***

EPA Handler ID: CAD983621277
Gen Status Universe: Small Quantity Generator
Contact Name: TOMAS JILLINGS
Contact Address: 2246 CLLE DEL MUNDO , , SANTA CLARA , CA, 95054 , US
Contact Phone No and Ext: 408-748-1422
Contact Email:
Contact Country: US
County Name: SANTA CLARA
EPA Region: 09
Land Type: Private
Receive Date: 19920310
Location Latitude: 37.409678
Location Longitude: -121.966065

Violation/Evaluation Summary

Note: NO RECORDS: As of Apr 2023, there are no Compliance Monitoring and Enforcement (violation) records associated with this facility (EPA ID).

Handler Summary

Importer Activity:	No
Mixed Waste Generator:	No
Transporter Activity:	No
Transfer Facility:	No
Onsite Burner Exemption:	No
Furnace Exemption:	No
Underground Injection Activity:	No
Commercial TSD:	No
Used Oil Transporter:	No
Used Oil Transfer Facility:	No
Used Oil Processor:	No
Used Oil Refiner:	No
Used Oil Burner:	No
Used Oil Market Burner:	No
Used Oil Spec Marketer:	No

Hazardous Waste Handler Details

Sequence No:	1
Receive Date:	19920310
Handler Name:	SCREEN MANUFACTURING TECHNOLOGIES
Federal Waste Generator Code:	2
Generator Code Description:	Small Quantity Generator
Source Type:	Notification

Owner/Operator Details

Owner/Operator Ind:	Current Owner	***Street No:***	
Type:	Private	***Street 1:***	2232 CALLE DEL MUNDO
Name:	MUNDO ASSOCIATES	***Street 2:***	
Date Became Current:		***City:***	SANTA CLARA
Date Ended Current:		***State:***	CA
Phone:	408-988-2487	***Country:***	
Source Type:	Notification	***Zip Code:***	95054

Map Key	Number of Records	Direction	Distance (mi/ft)	Elev/Diff (ft)	Site	DB
512	1 of 2	NNW	0.02 / 122.29	19.49 / 14	Premier Subaru of Fremont 5601 CUSHING PKWY. FREMONT CA 94538	CERS TANK

Site ID:	144805
Latitude:	37.498690
Longitude:	-121.973220

Regulated Programs

EI ID:	10168869
EI Description:	Aboveground Petroleum Storage
EI ID:	10168869
EI Description:	Hazardous Waste Generator
EI ID:	10168869
EI Description:	Chemical Storage Facilities

Violations

Violation Date: 05/24/2017 ***Violation Source:*** CERS
Violation Program: HMRRP ***Violation Division:*** Fremont City Fire Department
Citation: HSC 6.95 25507 - California Health and Safety Code, Chapter 6.95, Section(s) 25507
Violation Notes:

Returned to compliance on 06/07/2017. Failure to adequately establish and implement a business plan when storing/handling a hazardous material at or above reportable quantities. No full Hazardous Materials Business Plan (HMBP) submittal in CERS.

Violation Description:

Failure to adequately establish and implement a business plan when storing/handling a hazardous material at or above reportable quantities.

Violations

Violation Date: 12/01/2020 ***Violation Source:*** CERS
Violation Program: HMRRP ***Violation Division:*** Fremont City Fire Department
Citation: HSC 6.95 25508(a)(3) - California Health and Safety Code, Chapter 6.95, Section(s) 25508(a)(3)
Violation Notes:

Returned to compliance on 01/14/2021. Train primary, secondary and environmental contacts to ensure they can access CERS.

Violation Description:

Failure to establish and electronically submit an adequate training program in safety procedures in the event of a release or threatened release of a hazardous material.

Violations

Violation Date: 12/01/2020 ***Violation Source:*** CERS
Violation Program: HW ***Violation Division:*** Fremont City Fire Department
Citation: 22 CCR 15 66265.192(h) - California Code of Regulations, Title 22, Chapter 15, Section(s) 66265.192(h)
Violation Notes:

Provide copy for review by FFD

Violation Description:

Failure of generator to obtain assessment or reassessment every five (5) years or the remaining service life of the tank system, as stated in the engineer's assessment, whichever is less. This assessment applies to onground or aboveground tank systems containing only non-RCRA hazardous wastes generated onsite, or for a small quantity generator onground or aboveground tank systems containing RCRA hazardous wastes generated onsite.

Violations

Violation Date: 12/01/2020 ***Violation Source:*** CERS
Violation Program: HW ***Violation Division:*** Fremont City Fire Department
Citation: 22 CCR 15 66265.33 - California Code of Regulations, Title 22, Chapter 15, Section(s) 66265.33
Violation Notes:

Returned to compliance on 01/14/2021. Service all AST overfill and annular space sensors to ensure they function and alarm at the correct level of 90% fill level.

Violation Description:

Failure to test and maintain as necessary all facility communications or alarm systems, fire protection equipment, spill control equipment, and decontamination equipment to assure its proper operation in time of emergency.

Violations

Violation Date: 12/01/2020 ***Violation Source:*** CERS
Violation Program: HW ***Violation Division:*** Fremont City Fire Department
Citation: 22 CCR 12 66262.23(a) - California Code of Regulations, Title 22, Chapter 12, Section(s) 66262.23(a)
Violation Notes:

Returned to compliance on 01/19/2021. Review 2018, 2019 and 2020 manifests to ensure "Designated Facility " manifests copies are in the file and available for review.

Violation Description:

Failure to properly complete the Uniform Hazardous Waste Manifest.

Violations

Violation Date: 12/01/2020 ***Violation Source:*** CERS
Violation Program: APSA ***Violation Division:*** Fremont City Fire Department
Citation: HSC 6.67 25270.4.5(a) - California Health and Safety Code, Chapter 6.67, Section(s) 25270.4.5(a)
Violation Notes:

Returned to compliance on 12/29/2020. Test all HW and Product tank monitoring equipment to ensure they alarm and provide overfill at 90%.

Violation Description:

Failure to comply with one or more of the following requirements:

1. Have record of inspections and tests, including integrity tests, signed by the appropriate supervisor or inspector.

2. Keep written procedures and records of inspections and tests, including integrity tests, for at least three years.

3. Keep comparison records.

Violations

Violation Date: 05/24/2017 ***Violation Source:*** CERS
Violation Program: HMRRP ***Violation Division:*** Fremont City Fire Department
Citation: HSC 6.95 25508(a)(1) - California Health and Safety Code, Chapter 6.95, Section(s) 25508(a)(1)
Violation Notes:

Returned to compliance on 06/07/2017. Failure to establish and electronically submit an adequate emergency response plan and procedures for a release or threatened release of a hazardous material. No full Hazardous Materials Business Plan (HMBP) submittal in CERS.

Violation Description:

Failure to establish and electronically submit an adequate emergency response plan and procedures for a release or threatened release of a hazardous material.

Violations

Violation Date: 12/01/2020 ***Violation Source:*** CERS
Violation Program: APSA ***Violation Division:*** Fremont City Fire Department
Citation: HSC 6.67 25270.4.5(a) - California Health and Safety Code, Chapter 6.67, Section(s) 25270.4.5(a)
Violation Notes:

Returned to compliance on 12/29/2020. Start Monthly inspections noted in the SPCC.

Violation Description:

Failure to regularly inspect aboveground valves, piping, and appurtenances.

Violations

Violation Date: 05/24/2017 ***Violation Source:*** CERS

Violation Program: HMRRP ***Violation Division:*** Fremont City Fire Department
Citation: HSC 6.95 25508(a)(1) - California Health and Safety Code, Chapter 6.95, Section(s) 25508(a)(1)
Violation Notes:

Returned to compliance on 06/07/2017. Failure to complete and electronically submit a business plan when storing/handling a hazardous material at or above reportable quantities. No full Hazardous Materials Business Plan (HMBP) submittal in CERS.

Violation Description:

Failure to complete and electronically submit a business plan when storing/handling a hazardous material at or above reportable quantities.

Violations

Violation Date: 07/06/2015 ***Violation Source:*** CERS
Violation Program: HW ***Violation Division:*** Fremont City Fire Department
Citation: 22 CCR 15 66265.192(h) - California Code of Regulations, Title 22, Chapter 15, Section(s) 66265.192(h)
Violation Notes:

Returned to compliance on 11/04/2015.

Violation Description:

Failure to obtain and maintain a written assessment reviewed and certified by an independent, qualified, professional engineer stating the new hazardous waste tank system has sufficient structural integrity, is acceptable for the transferring, storing and treating of hazardous waste, and that the tanks and containment system including the foundation, structural support, seams, connections, and pressure controls (if applicable) are suitably designed and that the tank system has sufficient structural strength, compatibility with the waste(s) to be transferred, stored or treated, and corrosion protection so that it will not collapse, rupture, or fail. This assessment shall be obtained prior to placing the tank system in service, and shall be kept on file at the facility. The tank assessment shall be good for five years. This assessment shall also include, at a minimum, the following information:
(1) Design standard(s) according to which the tank(s) and ancillary equipment are or will be constructed;
(2) Hazardous characteristics of the waste(s) to be handled;
(3) For new tank systems or components in which the external shell of a metal tank or any external metal component of the tank system is or will be in contact with the soil or with water, a determination by a corrosion expert of:
(A) Factors affecting the potential for corrosion, including but not limited to:
1. Soil moisture content;
2. Soil pH;
3. Soil sulfides level;
4. Soil resistivity;
5. Structure to soil potential;
6. Influence of nearby underground metal structures (e.g., piping);
7. Stray electric current; and
8. Existing corrosion-protection measures (e.g., coating, cathodic protection), and
(B) The type and degree of external corrosion protection that are needed to ensure the integrity of the tank system during the use of the tank system or component, consisting of one or more of the following:
1. Corrosion-resistant materials of construction such as special alloys or fiberglass-reinforced plastic;
2. Corrosion-resistant coating (such as epoxy or fiberglass) with cathodic protection (e.g., impressed current or sacrificial anodes); and
3. Electrical isolation devices such as insulating joints and flanges;
(4) For underground tank system components that are likely to be affected by vehicular traffic, a determination of design or operational measures that will protect the tank system against potential damage; and
(5) Design considerations to ensure that:
(A) Tank foundations will maintain the load of a full tank;
(B) Tank systems will be anchored to prevent flotation or dislodgement where the tank system is placed in a saturated zone, or is located within a seismic fault zone;
(C) Tank systems will withstand the effects of frost heave; and
(D) The installation of a corrosion protection system that is field fabricated shall be supervised by an independent corrosion expert to ensure proper installation.

Violations

Violation Date: 05/24/2017 ***Violation Source:*** CERS
Violation Program: HW ***Violation Division:*** Fremont City Fire Department
Citation: 22 CCR 15 66265.51 - California Code of Regulations, Title 22, Chapter 15, Section(s) 66265.51
Violation Notes:

Returned to compliance on 06/07/2017. Failure to prepare and implement a written Contingency Plan to minimize hazards to human health or the environment from fires, explosions, or any unplanned sudden or non-sudden release of hazardous waste or hazardous waste constituents to air, soil, or surface water.

Violation Description:

Failure to prepare and implement a written Contingency Plan to minimize hazards to human health or the environment from fires, explosions, or any unplanned sudden or non-sudden release of hazardous waste or hazardous waste constituents to air, soil, or surface water.

Violations

Violation Date: 12/01/2020 ***Violation Source:*** CERS
Violation Program: APSA ***Violation Division:*** Fremont City Fire Department
Citation: HSC 6.67 25270.4.5(a) - California Health and Safety Code, Chapter 6.67, Section(s) 25270.4.5(a)
Violation Notes:

Returned to compliance on 12/29/2020. Update Attachment C, not all contacts are current.

Violation Description:

Failure to designate person who reports to management as accountable for discharge prevention at facility.

Violations

Violation Date: 05/24/2017 ***Violation Source:*** CERS
Violation Program: HMRRP ***Violation Division:*** Fremont City Fire Department
Citation: HSC 6.95 25508(a)(1) - California Health and Safety Code, Chapter 6.95, Section(s) 25508(a)(1)
Violation Notes:

Returned to compliance on 06/07/2017. Failure to complete and electronically submit hazardous material inventory information for all reportable hazardous materials on site at or above reportable quantities. No full Hazardous Materials Business Plan (HMBP) submittal in CERS.

Violation Description:

Failure to complete and electronically submit hazardous material inventory information for all reportable hazardous materials on site at or above reportable quantities.

Violations

Violation Date: 12/01/2020 ***Violation Source:*** CERS
Violation Program: APSA ***Violation Division:*** Fremont City Fire Department
Citation: HSC 6.67 25270.4.5(a) - California Health and Safety Code, Chapter 6.67, Section(s) 25270.4.5(a)
Violation Notes:

Returned to compliance on 12/29/2020.

Violation Description:

Failure to discuss in the SPCC Plan procedures to test or inspect each aboveground container for integrity in accordance with industry standards:

1. On a regular schedule.

2. After material repairs are made.

3. By qualified personnel.

4. The frequency and type of testing and inspections based on container size, configuration, and design.

Violations

Violation Date: 07/06/2015 ***Violation Source:*** CERS
Violation Program: HW ***Violation Division:*** Fremont City Fire Department
Citation: 22 CCR 12 66262.34(f) - California Code of Regulations, Title 22, Chapter 12, Section(s) 66262.34(f)
Violation Notes:

Returned to compliance on 12/21/2015. No labels on mobile containers (satellite)

Violation Description:

Failure to properly label hazardous waste accumulation containers with the following requirements: "Hazardous Waste", name and address of the generator, physical and chemical characteristics of the Hazardous Waste, and starting accumulation date.

Violations

Violation Date: 05/24/2017 ***Violation Source:*** CERS
Violation Program: HMRRP ***Violation Division:*** Fremont City Fire Department
Citation: 19 CCR 6.95 25508(a)(1) - California Code of Regulations, Title 19, Chapter 6.95, Section(s) 25508(a)(1)
Violation Notes:

Returned to compliance on 06/07/2017. Failure to complete and electronically submit the Business Activities Page and/or Business Owner Operator Identification Page. No full Hazardous Materials Business Plan (HMBP) submittal in CERS.

Violation Description:

Failure to complete and electronically submit the Business Activities Page and/or Business Owner Operator Identification Page.

Violations

Violation Date: 12/01/2020 ***Violation Source:*** CERS
Violation Program: HW ***Violation Division:*** Fremont City Fire Department
Citation: 22 CCR 12 66262.34(f) - California Code of Regulations, Title 22, Chapter 12, Section(s) 66262.34(f)
Violation Notes:

Returned to compliance on 01/14/2021. Label the "Filter Crush Container" with a complete Hazardous Waste Label. "Emptied Weekly" acceptable for accumulation date

Violation Description:

Failure to properly label hazardous waste accumulation containers and portable tanks with the following requirements: "Hazardous Waste", name and address of the generator, physical and chemical characteristics of the Hazardous Waste, and starting accumulation date.

Violations

Violation Date: 07/06/2015 ***Violation Source:*** CERS
Violation Program: APSA ***Violation Division:*** Fremont City Fire Department
Citation: HSC 6.67 25270.4.5(a) - California Health and Safety Code, Chapter 6.67, Section(s) 25270.4.5(a)
Violation Notes:

Returned to compliance on 11/04/2015.

Violation Description:

Failure to test or inspect aboveground tanks for integrity by a person qualified in accordance with industry standards.

Violations

Violation Date: 05/24/2017 ***Violation Source:*** CERS
Violation Program: HMRRP ***Violation Division:*** Fremont City Fire Department
Citation: HSC 6.95 25508(a)(1) - California Health and Safety Code, Chapter 6.95, Section(s) 25508(a)(1)
Violation Notes:

Returned to compliance on 06/07/2017. Failure to complete and electronically submit a site map with all required content. No full Hazardous Materials Business Plan (HMBP) submittal in CERS.

Violation Description:

Failure to complete and electronically submit a site map with all required content.

Violations

Violation Date: 05/24/2017 ***Violation Source:*** CERS
Violation Program: APSA ***Violation Division:*** Fremont City Fire Department
Citation: HSC 6.67 25270.4.5(a) - California Health and Safety Code, Chapter 6.67, Section(s) 25270.4.5(a)
Violation Notes:

Returned to compliance on 07/31/2017. Failure to maintain a complete copy of the SPCC Plan at the facility if the facility is normally attended at least four hours per day, or at the nearest field office if the facility is not so attended. SPCC plan not on-site and is not available to be reviewed at the time of the inspection.

Violation Description:

Failure to maintain a complete copy of the SPCC Plan at the facility if the facility is normally attended at least four hours per day, or at the nearest field office if the facility is not so attended.

Violations

Violation Date: 12/01/2020 ***Violation Source:*** CERS
Violation Program: HW ***Violation Division:*** Fremont City Fire Department
Citation: HSC 6.5 25250.22 - California Health and Safety Code, Chapter 6.5, Section(s) 25250.22
Violation Notes:

Returned to compliance on 01/14/2021. Store filter drums in manor to allow direct inspection of drums and labels.

Violation Description:

Failure to properly manage used oil and/or fuel filters in accordance with the requirements.

Violations

Violation Date: 12/01/2020 ***Violation Source:*** CERS
Violation Program: APSA ***Violation Division:*** Fremont City Fire Department
Citation: HSC 6.67 25270.4.5(a) - California Health and Safety Code, Chapter 6.67, Section(s) 25270.4.5(a)
Violation Notes:

Returned to compliance on 12/29/2020. Verify that it functions and alarms at 90%

Violation Description:

Failure to adequately describe in the SPCC Plan, overfill prevention methods, including a description of the devices or systems in place for each container to prevent overfills.

Violations

Violation Date: 12/01/2020 ***Violation Source:*** CERS
Violation Program: HW ***Violation Division:*** Fremont City Fire Department
Citation: 22 CCR 15 66265.16 - California Code of Regulations, Title 22, Chapter 15, Section(s) 66265.16
Violation Notes:

Last training February 2019

Violation Description:

Failure to provide employees with hazardous waste training program of class room instructions or on-the-job training within the first six months after the date of their employment or assignment to a facility, or to a new position at a facility and annually thereafter. Training records on current personnel shall be kept until closure of the facility and for former employees the record shall be kept for at least three years from the date the employee last worked at the facility. The records shall include the following: the job title for each position at the facility related to hazardous waste management, and the name of the employee filling each job; a written job description for each position, duties of facility personnel assigned to each position, and a written description of the type and amount of both introductory and continuing training that will be given to each person filling a position.

Violations

Violation Date: 12/01/2020
Violation Source: CERS
Violation Program: HMRRP
Violation Division: Fremont City Fire Department
Citation: HSC 6.95 25508(a)(3) - California Health and Safety Code, Chapter 6.95, Section(s) 25508(a)(3)
Violation Notes:

Returned to compliance on 12/21/2020. Report parts cleaning sinks, check drummed oil quantities and any Hazardous Wastes generated that are not in the HMIS.

Violation Description:

Failure to complete and electronically submit hazardous material inventory information for all reportable hazardous materials on site at or above reportable quantities.

Evaluations

Eval Date: 05/24/2017
Violations Found: Yes
Eval General Type: Compliance Evaluation Inspection
Eval Type: Routine done by local agency
Eval Division: Fremont City Fire Department
Eval Program: HW
Eval Source: CERS
Eval Notes:

Eval Date: 12/01/2020
Violations Found: Yes
Eval General Type: Compliance Evaluation Inspection
Eval Type: Routine done by local agency
Eval Division: Fremont City Fire Department
Eval Program: HW
Eval Source: CERS
Eval Notes:

Initial Inspection and see Hazardous Waste Checklist for inspection details.; Note: data in [EVAL Notes] field for some records is truncated from the source.

Eval Date: 05/24/2017
Violations Found: No
Eval General Type: Other/Unknown
Eval Type: Other, not routine, done by local agency
Eval Division: Fremont City Fire Department
Eval Program: HMRRP
Eval Source: CERS
Eval Notes:

Premier Kia closed and relocated to Newark, CA (Alameda County). Premier Subaru took over facility site address; see initial inspection dated: 5/24/17.; Note: data in [EVAL Notes] field for some records is truncated from the source.

Eval Date: 12/01/2020
Violations Found: Yes
Eval General Type: Compliance Evaluation Inspection
Eval Type: Routine done by local agency
Eval Division: Fremont City Fire Department
Eval Program: APSA
Eval Source: CERS
Eval Notes:

Initial APSA Program inspection; Note: data in [EVAL Notes] field for some records is truncated from the source.

Eval Date: 12/01/2020
Violations Found: Yes
Eval General Type: Compliance Evaluation Inspection

Eval Type: Routine done by local agency
Eval Division: Fremont City Fire Department
Eval Program: HMRRP
Eval Source: CERS
Eval Notes:

Initial Inspection; Note: data in [EVAL Notes] field for some records is truncated from the source.

Eval Date: 07/06/2015
Violations Found: No
Eval General Type: Compliance Evaluation Inspection
Eval Type: Routine done by local agency
Eval Division: Fremont City Fire Department
Eval Program: HMRRP
Eval Source: CERS
Eval Notes:

Eval Date: 07/06/2015
Violations Found: Yes
Eval General Type: Compliance Evaluation Inspection
Eval Type: Routine done by local agency
Eval Division: Fremont City Fire Department
Eval Program: HW
Eval Source: CERS
Eval Notes:

Eval Date: 07/31/2017
Violations Found: No
Eval General Type: Other/Unknown
Eval Type: Other, not routine, done by local agency
Eval Division: Fremont City Fire Department
Eval Program: APSA
Eval Source: CERS
Eval Notes:

Inspection is a follow up to the routine inspection dated 5/24/2017. All violations observed during that inspection were corrected.; Note: data in [EVAL Notes] field for some records is truncated from the source.

Eval Date: 01/19/2021
Violations Found: No
Eval General Type: Other/Unknown
Eval Type: Other, not routine, done by local agency
Eval Division: Fremont City Fire Department
Eval Program: HW
Eval Source: CERS
Eval Notes:

Other Inspection for CUPA permit. All violations have been corrected.; Note: data in [EVAL Notes] field for some records is truncated from the source.

Eval Date: 01/19/2021
Violations Found: No
Eval General Type: Other/Unknown
Eval Type: Other, not routine, done by local agency
Eval Division: Fremont City Fire Department
Eval Program: APSA
Eval Source: CERS
Eval Notes:

Other Inspection for CUPA permit. All violations have been corrected.; Note: data in [EVAL Notes] field for some records is truncated from the source.

Eval Date: 12/29/2020
Violations Found: No
Eval General Type: Other/Unknown
Eval Type: Other, not routine, done by local agency

Eval Division: Fremont City Fire Department
Eval Program: HMRRP
Eval Source: CERS
Eval Notes:

Other Inspection for CUPA permit. All violations have been corrected.; Note: data in [EVAL Notes] field for some records is truncated from the source.

Eval Date: 05/24/2017
Violations Found: Yes
Eval General Type: Compliance Evaluation Inspection
Eval Type: Routine done by local agency
Eval Division: Fremont City Fire Department
Eval Program: APSA
Eval Source: CERS
Eval Notes:

Eval Date: 05/24/2017
Violations Found: Yes
Eval General Type: Compliance Evaluation Inspection
Eval Type: Routine done by local agency
Eval Division: Fremont City Fire Department
Eval Program: HMRRP
Eval Source: CERS
Eval Notes:

Eval Date: 07/06/2015
Violations Found: Yes
Eval General Type: Compliance Evaluation Inspection
Eval Type: Routine done by local agency
Eval Division: Fremont City Fire Department
Eval Program: APSA
Eval Source: CERS
Eval Notes:

Affiliations

Affil Type Desc: Identification Signer
Entity Name: Jacob Lozano
Entity Title: Fixed Operations Director
Address:
City:
State:
Country:
Zip Code:
Phone:

Affil Type Desc: Environmental Contact
Entity Name: Jacob Lozano
Entity Title:
Address: 5601 Cushing Pkwy
City: Fremont
State: CA
Country:
Zip Code: 94538
Phone:

Affil Type Desc: Parent Corporation
Entity Name: Premier Nissan Of Fremont
Entity Title:
Address:
City:
State:
Country:
Zip Code:

Map Key	Number of Records	Direction	Distance (mi/ft)	Elev/Diff (ft)	Site	DB

Phone:

Affil Type Desc: CUPA District
Entity Name: Fremont City Fire Department
Entity Title:
Address: P.O. Box 5006
City: Fremont
State: CA
Country:
Zip Code: 94537-5006
Phone: (510) 494-4279

Affil Type Desc: Legal Owner
Entity Name: Premier Subaru of Fremont LLC
Entity Title:
Address: 5601 Cushing Pkwy
City: Fremont
State: CA
Country: United States
Zip Code: 94538
Phone: (866) 761-7196

Affil Type Desc: Facility Mailing Address
Entity Name: Mailing Address
Entity Title:
Address: 5601 Cushing Pkwy
City: Fremont
State: CA
Country:
Zip Code: 94538
Phone:

Affil Type Desc: Document Preparer
Entity Name: KPA, LLC
Entity Title:
Address:
City:
State:
Country:
Zip Code:
Phone:

Affil Type Desc: Property Owner
Entity Name: Premier Subaru of Fremont LLC
Entity Title:
Address: 5601 Cushing Pkwy
City: Fremont
State: CA
Country: United States
Zip Code: 94538
Phone: (877) 742-9791

Affil Type Desc: Operator
Entity Name: Premier Subaru of Fremont LLC
Entity Title:
Address:
City:
State:
Country:
Zip Code:
Phone: (866) 761-7196

512	2 of 2	NNW	0.02 / 122.29	19.49 / 14	PREMIER SUBARU OF FREMONT LLC 5601 CUSHING PKWY FREMONT CA 94538	RCRA NON GEN

EPA Handler ID: CAL000416790

Gen Status Universe:	No Report
Contact Name:	JACOB LOZANO
Contact Address:	5601 CUSHING PKWY , , FREMONT , CA, 94538-4560 ,
Contact Phone No and Ext:	510-319-5500
Contact Email:	JLOZANO@PREMIERAUTOMOTIVE.COM
Contact Country:	
County Name:	ALAMEDA
EPA Region:	09
Land Type:	
Receive Date:	20160504
Location Latitude:	37.49812
Location Longitude:	-121.973441

Violation/Evaluation Summary

Note:	NO RECORDS: As of Apr 2023, there are no Compliance Monitoring and Enforcement (violation) records associated with this facility (EPA ID).

Handler Summary

Importer Activity:	No
Mixed Waste Generator:	No
Transporter Activity:	No
Transfer Facility:	No
Onsite Burner Exemption:	No
Furnace Exemption:	No
Underground Injection Activity:	No
Commercial TSD:	No
Used Oil Transporter:	No
Used Oil Transfer Facility:	No
Used Oil Processor:	No
Used Oil Refiner:	No
Used Oil Burner:	No
Used Oil Market Burner:	No
Used Oil Spec Marketer:	No

Hazardous Waste Handler Details

Sequence No:	1
Receive Date:	20160504
Handler Name:	PREMIER SUBARU OF FREMONT LLC
Source Type:	Implementer
Federal Waste Generator Code:	N
Generator Code Description:	Not a Generator, Verified

Owner/Operator Details

Owner/Operator Ind:	Current Owner	***Street No:***	
Type:	Other	***Street 1:***	812 LAKESHORE BLVD
Name:	TROY DUHON	***Street 2:***	
Date Became Current:		***City:***	SLIDELL
Date Ended Current:		***State:***	LA
Phone:	504-338-9525	***Country:***	
Source Type:	Implementer	***Zip Code:***	70461-4686
Owner/Operator Ind:	Current Operator	***Street No:***	
Type:	Other	***Street 1:***	5601 CUSHING PKWY
Name:	JACOB LOZANO	***Street 2:***	
Date Became Current:		***City:***	FREMONT
Date Ended Current:		***State:***	CA
Phone:	510-319-5500	***Country:***	
Source Type:	Implementer	***Zip Code:***	94538-4560

Map Key	Number of Records	Direction	Distance (mi/ft)	Elev/Diff (ft)	Site	DB
513	1 of 1	S	0.17 / 920.98	7.01 / 2	BEAM ON TECHNOLOGY 2272 CALLE DEL MUNDO SANTA CLARA CA 95054	EMISSIONS

1999 Criteria Data

Facility ID:	11533	***CERR Code:***	
Facility SIC Code:	3552	***TOGT:***	1.109
CO:	43	***ROGT:***	0
Air Basin:	SF	***COT:***	
District:	BA	***NOXT:***	
COID:	SCL	***SOXT:***	
DISN:	BAY AREA AQMD	***PMT:***	
CHAPIS:		***PM10T:***	

1999 Toxic Data

Facility ID:	11533	***COID:***	SCL
Facility SIC Code:	3552	***DISN:***	BAY AREA AQMD
CO:	43	***CHAPIS:***	
Air Basin:	SF	***CERR Code:***	
District:	BA		
TS:			
Health Risk Asmt:			
Non-Cancer Chronic Haz Ind:			
Non-Cancer Acute Haz Ind:			

2000 Criteria Data

Facility ID:	11533	***CERR Code:***	
Facility SIC Code:	3552	***TOGT:***	1.109
CO:	43	***ROGT:***	0
Air Basin:	SF	***COT:***	
District:	BA	***NOXT:***	
COID:	SCL	***SOXT:***	
DISN:	BAY AREA AQMD	***PMT:***	
CHAPIS:		***PM10T:***	

2000 Toxic Data

Facility ID:	11533	***COID:***	SCL
Facility SIC Code:	3552	***DISN:***	BAY AREA AQMD
CO:	43	***CHAPIS:***	
Air Basin:	SF	***CERR Code:***	
District:	BA		
TS:			
Health Risk Asmt:			
Non-Cancer Chronic Haz Ind:			
Non-Cancer Acute Haz Ind:			

2001 Criteria Data

Facility ID:	11533	***CERR Code:***	
Facility SIC Code:	3552	***TOGT:***	.28
CO:	43	***ROGT:***	0
Air Basin:	SF	***COT:***	
District:	BA	***NOXT:***	
COID:	SCL	***SOXT:***	
DISN:	BAY AREA AQMD	***PMT:***	
CHAPIS:		***PM10T:***	

2001 Toxic Data

Facility ID:	11533	***COID:***	SCL
Facility SIC Code:	3552	***DISN:***	BAY AREA AQMD
CO:	43	***CHAPIS:***	
Air Basin:	SF	***CERR Code:***	
District:	BA		
TS:			
Health Risk Asmt:			
Non-Cancer Chronic Haz Ind:			
Non-Cancer Acute Haz Ind:			

2002 Toxic Data

Facility ID:	11533	***COID:***	SCL
Facility SIC Code:	3552	***DISN:***	BAY AREA AQMD
CO:	43	***CHAPIS:***	
Air Basin:	SF	***CERR Code:***	
District:	BA		
TS:			
Health Risk Asmt:			
Non-Cancer Chronic Haz Ind:			
Non-Cancer Acute Haz Ind:			

2003 Criteria Data

Facility ID:	11533	***CERR Code:***	
Facility SIC Code:	2834	***TOGT:***	.289
CO:	43	***ROGT:***	.21
Air Basin:	SF	***COT:***	
District:	BA	***NOXT:***	
COID:	SCL	***SOXT:***	
DISN:	BAY AREA AQMD	***PMT:***	
CHAPIS:		***PM10T:***	

2003 Toxic Data

Facility ID:	11533	***COID:***	SCL
Facility SIC Code:	2834	***DISN:***	BAY AREA AQMD
CO:	43	***CHAPIS:***	
Air Basin:	SF	***CERR Code:***	
District:	BA		
TS:			
Health Risk Asmt:			
Non-Cancer Chronic Haz Ind:			
Non-Cancer Acute Haz Ind:			

2004 Criteria Data

Facility ID:	11533	***CERR Code:***	
Facility SIC Code:	2834	***TOGT:***	.289
CO:	43	***ROGT:***	.2018954
Air Basin:	SF	***COT:***	
District:	BA	***NOXT:***	
COID:	SCL	***SOXT:***	
DISN:	BAY AREA AQMD	***PMT:***	
CHAPIS:		***PM10T:***	

2004 Toxic Data

Facility ID:	11533	***COID:***	SCL
Facility SIC Code:	2834	***DISN:***	BAY AREA AQMD
CO:	43	***CHAPIS:***	

Map Key	Number of Records	Direction	Distance (mi/ft)	Elev/Diff (ft)	Site	DB

Air Basin: SF
District: BA
TS:
Health Risk Asmt:
Non-Cancer Chronic Haz Ind:
Non-Cancer Acute Haz Ind:
CERR Code:

---

514 | 1 of 1 | S | 0.25 / 1,325.61 | 8.30 / 3 | SHIBAURA TECHNOLOGY INTERNATIO

SANTA CLARA CA

PFAS IND

Status:	Active	**Fac Fips Code:**	06085
Industry:	Electronics Industry	**Fac Indian Cntry Flg:**	N
Compliance Status:	No Violation Identified	**Fac Derived Huc:**	18050003
EPA Programs:	RCRA	**Fac Derived Wbd:**	180500030306
Federal Facility:	No	**Fac Derived Cd113:**	17
Federal Agency:	-	**Fac Derived Cb2010:**	060855050011028
Fac Snc Flg:	N	**Fac Informal Count:**	0
AIR Flag:	N	**Last Informal Action:**	-
NPDES Flag:	N	**Formal Action Count:**	0
SDWIS Flag:	N	**Last Formal Action:**	-
RCRAFlag:	Y	**Fac Total Penalties:**	0
TRI Flag:	N	**Fac Penalty Count:**	-
GHG Flag:	N	**Date Last Penalty:**	-
TRI IDs:	-	**Last Penalty Amt:**	-
TRI Releases Trnsfrs:	-	**Fac Qtrs With Nc:**	0
TRI on Site Releases:	-	**Programs With Snc:**	0
TRI off Site Trnsfrs:	-	**Fac Percent Minority:**	73.952
TRI Reporter:	-	**Fac Pop Den:**	2336.86
Fac Imp Water Flg:	-	**Count:**	1
Fac Major Flag:	-	**Fac County:**	SANTA CLARA
Fac Active Flag:	Y	**State Other :**	
Fac Inspection Count:	0	**Region:**	09
Date Last Inspection:	-	**Latitude:**	37.409798
Days Last Inspection:	-	**Longitude:**	-121.963488

Fac Derived Tribes: -
AIR IDs: -
CAA Permit Types: -
CAA NAICS: -
CAA SICS: -
NPDES IDs: -
CWA Permit Types: -
CWA NAICS: -
CWA SICS: -
RCRA IDs: CAR000017319
RCRA Permit Types: SQG
RCRA NAICS: -
SDWA IDs: -
SDWA System Types: -
SDWA Compliance Status: -
SDWA Snc Flag: N
Fac Collection Meth: ADDRESS MATCHING-HOUSE NUMBER
EJSCREEN Flag Us: Y
EJSCREEN Report: https://ejscreen.epa.gov/mapper/mobile/EJSCREEN_mobile.aspx?geometry=%7B%22x%22:-121.963488,%22y%22:37.409798,%22spatialReference%22:%7B%22wkid%22:4326%7D%7D&unit=9035&areatype=&areaid=&basemap=streets&distance=1
ECHO Facility Report: https://echo.epa.gov/detailed-facility-report?fid=110002915659

---

515 | 1 of 1 | S | 0.17 / 901.68 | 7.01 / 2 | CLARK PRECISION SHEETMETAL
2275 CALLE DEL MUNDO
AVENUE
SANTA CLARA CA 95054

RCRA SQG

EPA Handler ID: CAD092617745
Gen Status Universe: Small Quantity Generator

Contact Name:	ENVIRONMENTAL MANAGER
Contact Address:	2275 CALLE DEL MUNDO AVENUE , , SANTA CLARA , CA, 95054 , US
Contact Phone No and Ext:	408-988-7641
Contact Email:	
Contact Country:	US
County Name:	SANTA CLARA
EPA Region:	09
Land Type:	Other
Receive Date:	19860527
Location Latitude:	37.41001
Location Longitude:	-121.965298

Violation/Evaluation Summary

Note:	NO RECORDS: As of Apr 2023, there are no Compliance Monitoring and Enforcement (violation) records associated with this facility (EPA ID).

Handler Summary

Importer Activity:	No
Mixed Waste Generator:	No
Transporter Activity:	No
Transfer Facility:	No
Onsite Burner Exemption:	No
Furnace Exemption:	No
Underground Injection Activity:	No
Commercial TSD:	No
Used Oil Transporter:	No
Used Oil Transfer Facility:	No
Used Oil Processor:	No
Used Oil Refiner:	No
Used Oil Burner:	No
Used Oil Market Burner:	No
Used Oil Spec Marketer:	No

Hazardous Waste Handler Details

Sequence No:	1
Receive Date:	19860527
Handler Name:	CLARK PRECISION SHEETMETAL
Federal Waste Generator Code:	2
Generator Code Description:	Small Quantity Generator
Source Type:	Notification

Owner/Operator Details

Owner/Operator Ind:	Current Operator	***Street No:***	
Type:	Private	***Street 1:***	NOT REQUIRED
Name:	NOT REQUIRED	***Street 2:***	
Date Became Current:		***City:***	NOT REQUIRED
Date Ended Current:		***State:***	ME
Phone:	415-555-1212	***Country:***	
Source Type:	Notification	***Zip Code:***	99999

Owner/Operator Ind:	Current Owner	***Street No:***	
Type:	Private	***Street 1:***	NOT REQUIRED
Name:	LOIS CLARK	***Street 2:***	
Date Became Current:		***City:***	NOT REQUIRED
Date Ended Current:		***State:***	ME
Phone:	415-555-1212	***Country:***	
Source Type:	Notification	***Zip Code:***	99999

Map Key	Number of Records	Direction	Distance (mi/ft)	Elev/Diff (ft)	Site	DB
516	1 of 1	S	0.25 / 1,316.81	8.30 / 3	GREYSTAR-TASMAN EAST 2221-2251 CALLE DE LUNA SANTA CLARA CA	CLEANUP SITES

Global ID: T10000016908
Status: OPEN - SITE ASSESSMENT
Status Date: 3/1/2021
Site Facility Type: CLEANUP PROGRAM SITE
Data Source: Cleanup Program Sites from GeoTracker Search; Cleanup Sites from GeoTracker Cleanup Sites Data Download

County: SANTA CLARA
Latitude: 37.40977
Longitude: -121.96395
RWQCB Region:

Cleanup Sites from GeoTracker Cleanup Sites Data Download - Facilities Detail

RB Case No: 43S1238
Local Case No:
Begin Date: 12/16/2020
Lead Agency: SAN FRANCISCO BAY RWQCB (REGION 2)
Local Agency:
CUF Case: NO
CalEnvScreen Score:
EPA Region: 9
Qty Rlsd Gallons:
Potential COC: Trichloroethylene (TCE)
How Discovered:
Stop Method:
Stop Description:
Case Worker: EHD
Military DoD Site: No
Leak Reported Dt:
No Further Action Dt:
Potential Media of Concern: Other Groundwater (uses other than drinking water), Under Investigation
How Discovered Description:
Calwater Watershed Name: Santa Clara - Palo Alto (205.50)
DWR GW Subbasin Name: Santa Clara Valley - Santa Clara (2-009.02)
Disadvantaged Community:
Coordinate Source: Google Map Move
Discharge Cause:
Discharge Source:
Facility Project Sub Type:
Calenviroscreen 3 Score: 46-50%
Calenviroscreen 4 Score: 40-45%
File Location: All Files are on GeoTracker or in the Local Agency Database
Site History:

Cleanup Sites from GeoTracker Cleanup Sites Data Download - Regulatory Activity

Date: 2023-06-30 00:00:00
Action: Annual Estimation Letter
Action Type: ENFORCEMENT

Cleanup Sites from GeoTracker Cleanup Sites Data Download - Status History

Status: Open - Site Assessment
Status Date: 2021-03-01 00:00:00

Status: Open - Case Begin Date
Status Date: 2020-12-16 00:00:00

Cleanup Sites from GeoTracker Cleanup Sites Data Download - Regulatory Contacts

Contact Type: Regional Board Caseworker - Primary Caseworker
Contact Name: EMMA HOFFMAN-DAVIES
Organization Name: SAN FRANCISCO BAY RWQCB (REGION 2)
Address: 1515 CLAY ST SUITE 1400
City: OAKLAND

Email: emma.hoffman-davies@waterboards.ca.gov
Phone No: 5106222313

Cleanup Program Sites from GeoTracker Search - Regulatory Profile

Project Status:
Cuf Claim No:
CUF Priority Assign:
CUF Amount Paid:
Composting Method:
Facility Type:
WDR Place Type:
WDR File No:
WDR Order No:
File Location: ALL FILES ARE ON GEOTRACKER OR IN THE LOCAL AGENCY DATABASE
User Defined Beneficial Use:
Designated Beneficial Use: MUN, AGR, IND, PROC
Designated Beneficl Use Desc: Municipal and Domestic Supply, Agricultural Supply, Industrial Service Supply, Industrial Process Supply
Project Oversight Agencies:
Report Link: https://geotracker.waterboards.ca.gov/profile_report?global_id=T10000016908
Cleanup Status Detail: OPEN - SITE ASSESSMENT AS OF 3/1/2021
Potential COC: TRICHLOROETHYLENE (TCE)
Potential Media of Concern: OTHER GROUNDWATER (USES OTHER THAN DRINKING WATER), UNDER INVESTIGATION
Groundwater Monitoring Freq:
DWR GW Sub Basin: Santa Clara Valley - Santa Clara (2-009.02)
CalWater Watershed Name: Santa Clara - Palo Alto (205.50)
Post Closure Site Management:
Future Land Use:
Cleanup Oversight Agencies: SAN FRANCISCO BAY RWQCB (REGION 2) (LEAD) - CASE #: 43S1238
CASEWORKER: EMMA HOFFMAN-DAVIES
Cleanup History Link: https://geotracker.waterboards.ca.gov/profile_report_include?global_id=T10000016908&tabname=regulatoryhistory
Site History:

No site history available

Sites from GeoTracker Search - Regulatory Activities (as of May 25, 2023)

Action Type: Other Regulatory Actions
Action: Staff Letter
Action Date: 5/13/2022
Received Issue Date: 5/13/2022
Doc Link: https://geotracker.waterboards.ca.gov/view_documents?global_id=T10000016908&enforcement_id=6501814&temptable=ENFORCEMENT
Title Description Comments:

Approval of VIMS Design Summary

Action Type: Other Regulatory Actions
Action: Staff Letter
Action Date: 2/2/2022
Received Issue Date: 2/2/2022
Doc Link: https://geotracker.waterboards.ca.gov/view_documents?global_id=T10000016908&enforcement_id=6486314&temptable=ENFORCEMENT
Title Description Comments:

Approval of Report for Subsurface Investigation

Action Type: Other Regulatory Actions
Action: Staff Letter
Action Date: 11/10/2021
Received Issue Date: 11/10/2021
Doc Link: https://geotracker.waterboards.ca.gov/view_documents?global_id=T10000016908&enforcement_id=6480317&temptable=ENFORCEMENT
Title Description Comments:

Approval of Subsurface Investigation Workplan

Action Type: Other Regulatory Actions
Action: Technical Correspondence / Assistance / Other
Action Date: 8/13/2021
Received Issue Date: 8/13/2021
Doc Link: https://geotracker.waterboards.ca.gov/view_documents?global_id=T10000016908&enforcement_id=6473720&temptable=ENFORCEMENT
Title Description Comments:

Response- Request for Investigation Workplan

Action Type: Other Regulatory Actions
Action: Annual Estimation Letter
Action Date: 7/28/2021
Received Issue Date: 7/28/2021
Doc Link: https://geotracker.waterboards.ca.gov/view_documents?global_id=T10000016908&enforcement_id=6472192&temptable=ENFORCEMENT
Title Description Comments:

Annual Estimate Letter FY 21/22

Action Type: Other Regulatory Actions
Action: Staff Letter
Action Date: 3/18/2021
Received Issue Date: 3/18/2021
Doc Link: https://geotracker.waterboards.ca.gov/view_documents?global_id=T10000016908&enforcement_id=6460678&temptable=ENFORCEMENT
Title Description Comments:

Request for Investigation Workplan

Action Type: Agreements
Action: Cost Recovery Agreement / N. of Reimbursement
Action Date: 2/3/2021
Received Issue Date: 2/3/2021
Doc Link: https://geotracker.waterboards.ca.gov/view_documents?global_id=T10000016908&enforcement_id=6458753&temptable=ENFORCEMENT
Title Description Comments:

Cost Recovery Agreement

Action Type: Response Requested - Other
Action: Other Report / Document
Action Date: 12/16/2020
Received Issue Date: 12/16/2020
Doc Link: https://geotracker.waterboards.ca.gov/view_documents_all?global_id=T10000016908&doc_id=6044484
Title Description Comments:

Application for Regulatory Oversight

Action Type: Response Requested - Reports
Action: Site Assessment Report
Action Date: 10/6/2020
Received Issue Date: 10/6/2020
Doc Link: https://geotracker.waterboards.ca.gov/view_documents_all?global_id=T10000016908&doc_id=6045465
Title Description Comments:

Phase II Investigation Report

Action Type: Response Requested - Reports
Action: Site Assessment Report
Action Date: 10/6/2020

Received Issue Date: 10/6/2020
Doc Link:
Title Description Comments:

Phase II Investigation Report

Action Type: Other Regulatory Actions
Action: Staff Letter
Action Date: 7/29/2022
Received Issue Date: 7/29/2022
Doc Link: https://geotracker.waterboards.ca.gov/view_documents?global_id=T10000016908&enforcement_id=6500969&temptable=ENFORCEMENT
Title Description Comments:

Approval of Soil Management Plan

Action Type: Other Regulatory Actions
Action: Annual Estimation Letter
Action Date: 7/7/2022
Received Issue Date: 7/7/2022
Doc Link: https://geotracker.waterboards.ca.gov/view_documents?global_id=T10000016908&enforcement_id=6499347&temptable=ENFORCEMENT
Title Description Comments:

ANNUAL ESTIMATE LETTER FY 22/23

Sites from GeoTracker Search - Documents (as of May 25, 2023)

Document Type: Site Documents ***Document Date:*** 2/2/2022
Type: STAFF LETTER ***Submitted:***
Submitted By: EMMA HOFFMAN-DAVIES (REGULATOR)
Title: APPROVAL OF REPORT FOR SUBSURFACE INVESTIGATION
Title Link: https://geotracker.waterboards.ca.gov/view_documents?global_id=T10000016908&enforcement_id=6486314

Document Type: Site Documents ***Document Date:*** 1/10/2022
Type: SITE INVESTIGATION ***Submitted:***
Submitted By: NICK WALCHUK (AUTH_RP)
Title: REPORT FOR SUBSURFACE INVESTIGATION
Title Link: https://geotracker.waterboards.ca.gov/esi/uploads/geo_report/6346118390/T10000016908.PDF

Document Type: Site Documents ***Document Date:*** 10/25/2021
Type: SITE INVESTIGATION WORKPLAN ***Submitted:***
Submitted By: NICK WALCHUK (AUTH_RP)
Title: WORK PLAN FOR SUBSURFACE INVESTIGATION
Title Link: https://geotracker.waterboards.ca.gov/esi/uploads/geo_report/8170123517/T10000016908.PDF

Document Type: Site Documents ***Document Date:*** 7/7/2022
Type: ANNUAL ESTIMATION LETTER ***Submitted:***
Submitted By: EMMA HOFFMAN-DAVIES (REGULATOR)
Title: ANNUAL ESTIMATE LETTER FY 22/23
Title Link: https://geotracker.waterboards.ca.gov/view_documents?global_id=T10000016908&enforcement_id=6499347

Document Type: Site Documents ***Document Date:*** 6/24/2022
Type: OPERATION AND MAINTENANCE PLAN/MONITORING REPORT ***Submitted:***
Submitted By: NICK WALCHUK (AUTH_RP)
Title: VIMS OPERATION, MAINTENANCE, AND MONITORING PLAN
Title Link: https://geotracker.waterboards.ca.gov/esi/uploads/geo_report/7972293436/T10000016908.PDF

Document Type: Site Documents ***Document Date:*** 5/13/2022
Type: STAFF LETTER ***Submitted:***
Submitted By: EMMA HOFFMAN-DAVIES (REGULATOR)
Title: APPROVAL OF VIMS DESIGN SUMMARY
Title Link: https://geotracker.waterboards.ca.gov/view_documents?global_id=T10000016908&enforcement_id=6501814

Document Type: Site Documents ***Document Date:*** 8/13/2021

Type: TECHNICAL CORRESPONDENCE / ASSISTANCE / OTHER ***Submitted:***
Submitted By: EMMA HOFFMAN-DAVIES (REGULATOR)
Title: RESPONSE- REQUEST FOR INVESTIGATION WORKPLAN
Title Link: https://geotracker.waterboards.ca.gov/view_documents?global_id=T10000016908&enforcement_id=6473720

Document Type: Site Documents ***Document Date:*** 10/6/2020
Type: SITE ASSESSMENT REPORT ***Submitted:***
Submitted By: EMMA HOFFMAN-DAVIES (REGULATOR)
Title: PHASE II INVESTIGATION REPORT
Title Link: https://geotracker.waterboards.ca.gov/view_documents?global_id=T10000016908&document_id=6045465

Document Type: Site Documents ***Document Date:*** 3/18/2021
Type: STAFF LETTER ***Submitted:***
Submitted By: EMMA HOFFMAN-DAVIES (REGULATOR)
Title: REQUEST FOR INVESTIGATION WORKPLAN
Title Link: https://geotracker.waterboards.ca.gov/view_documents?global_id=T10000016908&enforcement_id=6460678

Document Type: Site Documents ***Document Date:*** 12/16/2020
Type: OTHER REPORT / DOCUMENT ***Submitted:***
Submitted By: EMMA HOFFMAN-DAVIES (REGULATOR)
Title: APPLICATION FOR REGULATORY OVERSIGHT
Title Link: https://geotracker.waterboards.ca.gov/view_documents?global_id=T10000016908&document_id=6044484

Document Type: Site Documents ***Document Date:*** 6/24/2022
Type: SOIL MANAGEMENT PLAN ***Submitted:***
Submitted By: NICK WALCHUK (AUTH_RP)
Title: SOIL MANAGEMENT PLAN
Title Link: https://geotracker.waterboards.ca.gov/esi/uploads/geo_report/9924014627/T10000016908.PDF

Document Type: Site Documents ***Document Date:*** 11/10/2021
Type: STAFF LETTER ***Submitted:***
Submitted By: EMMA HOFFMAN-DAVIES (REGULATOR)
Title: APPROVAL OF SUBSURFACE INVESTIGATION WORKPLAN
Title Link: https://geotracker.waterboards.ca.gov/view_documents?global_id=T10000016908&enforcement_id=6480317

Document Type: Site Documents ***Document Date:*** 2/3/2021
Type: COST RECOVERY AGREEMENT / N. OF REIMBURSEMENT ***Submitted:***
Submitted By: EMMA HOFFMAN-DAVIES (REGULATOR)
Title: COST RECOVERY AGREEMENT
Title Link: https://geotracker.waterboards.ca.gov/view_documents?global_id=T10000016908&enforcement_id=6458753

Document Type: Site Documents ***Document Date:*** 7/28/2021
Type: ANNUAL ESTIMATION LETTER ***Submitted:***
Submitted By: EMMA HOFFMAN-DAVIES (REGULATOR)
Title: ANNUAL ESTIMATE LETTER FY 21/22
Title Link: https://geotracker.waterboards.ca.gov/view_documents?global_id=T10000016908&enforcement_id=6472192

Document Type: Site Documents ***Document Date:*** 7/29/2022
Type: STAFF LETTER ***Submitted:***
Submitted By: EMMA HOFFMAN-DAVIES (REGULATOR)
Title: APPROVAL OF SOIL MANAGEMENT PLAN
Title Link: https://geotracker.waterboards.ca.gov/view_documents?global_id=T10000016908&enforcement_id=6500969

Document Type: Site Documents ***Document Date:*** 3/31/2022
Type: OTHER REPORT / DOCUMENT ***Submitted:***
Submitted By: NICK WALCHUK (AUTH_RP)
Title: DESIGN SUMMARY FOR VAPOR INTRUSION MITIGATION SYSTEM
Title Link: https://geotracker.waterboards.ca.gov/esi/uploads/geo_report/7450442850/T10000016908.PDF

Sites from GeoTracker Search - Cleanup Status History (as of May 25, 2023)

Status: Open - Site Assessment
Date: 3/1/2021

Status: Open - Case Begin Date
Date: 12/16/2020

Map Key	Number of Records	Direction	Distance (mi/ft)	Elev/Diff (ft)	Site	DB
517	1 of 2	SSW	0.13 / 698.36	19.55 / 14	CA	PFAS GW

Well ID: L10006514573-G-10
Gm Dataset Name: WB_CLEANUP
Gm Data Source: GeoTracker
Gm Well Category: MONITORING
SRS Datum: NAD83
Gm Altwell Id1: G-10
Gm Altwell Id2:
Gm Altwell Id3:

SRS Latitude: 37.411112950000003
SRS Longitude: -121.9723396
Latitude: 37.411112950000003
Longitude: -121.9723396

Well Details

Gm Cas No:
Gm Result: 75
Gm Result Modifier: =
Gm Result Units: NG/L
Gm Chemical Vvl: PFOA
Gm Reporting Limit: 1.6
Gm Well Depth Ft:
Gm Chemical Name: Perfluorooctanoic acid
Gm Samp Collection Date: 11/14/2019
Gm Screen Top Depth Ft:
Gm Screen Bottom Depth Ft:
SRC Samp Collection Date: 11/14/2019
SRC Samp Collection Time: 1605
SRC Screen Top Depth Ft:
SRC Screen Bottom Depth Ft:
SRC Lab Note:

SRC Chemical: PFOA
SRC Result: 75
SRC Result Modifie: =
SRC Result Units: NG/L
SRC Report Limit: 1.6
SRC Analytic Meth: E537
SRC Well Depth Ft:

Well Details

Gm Cas No:
Gm Result: 0
Gm Result Modifier: ND
Gm Result Units: NG/L
Gm Chemical Vvl: NETFOSAA
Gm Reporting Limit: 2.4
Gm Well Depth Ft:
Gm Chemical Name: N-Ethyl perfluorooctane sulfonamidoacetic acid
Gm Samp Collection Date: 11/14/2019
Gm Screen Top Depth Ft:
Gm Screen Bottom Depth Ft:
SRC Samp Collection Date: 11/14/2019
SRC Samp Collection Time: 1605
SRC Screen Top Depth Ft:
SRC Screen Bottom Depth Ft:
SRC Lab Note:

SRC Chemical: NETFOSAA
SRC Result: 0
SRC Result Modifie: ND
SRC Result Units: NG/L
SRC Report Limit: 2.4
SRC Analytic Meth: E537
SRC Well Depth Ft:

Well Details

Gm Cas No:
Gm Result: 0
Gm Result Modifier: ND
Gm Result Units: NG/L
Gm Chemical Vvl: PFDOA
Gm Reporting Limit: 1.6
Gm Well Depth Ft:
Gm Chemical Name: Perfluorododecanoic acid
Gm Samp Collection Date: 11/14/2019
Gm Screen Top Depth Ft:
Gm Screen Bottom Depth Ft:

SRC Chemical: PFDOA
SRC Result: 0
SRC Result Modifie: ND
SRC Result Units: NG/L
SRC Report Limit: 1.6
SRC Analytic Meth: E537
SRC Well Depth Ft:

SRC Samp Collection Date: 11/14/2019
SRC Samp Collection Time: 1605
SRC Screen Top Depth Ft:
SRC Screen Bottom Depth Ft:
SRC Lab Note:

Well Details

Gm Cas No:
Gm Result: 0
Gm Result Modifier: ND
Gm Result Units: NG/L
Gm Chemical Vvl: PFUNDCA
Gm Reporting Limit: 1.6
Gm Well Depth Ft:
Gm Chemical Name: Perfluoroundecanoic acid
Gm Samp Collection Date: 11/14/2019
Gm Screen Top Depth Ft:
Gm Screen Bottom Depth Ft:
SRC Samp Collection Date: 11/14/2019
SRC Samp Collection Time: 1605
SRC Screen Top Depth Ft:
SRC Screen Bottom Depth Ft:
SRC Lab Note:
SRC Chemical: PFUNDCA
SRC Result: 0
SRC Result Modifie: ND
SRC Result Units: NG/L
SRC Report Limit: 1.6
SRC Analytic Meth: E537
SRC Well Depth Ft:

Well Details

Gm Cas No:
Gm Result: 0
Gm Result Modifier: ND
Gm Result Units: NG/L
Gm Chemical Vvl: NMEFOSAA
Gm Reporting Limit: 1.6
Gm Well Depth Ft:
Gm Chemical Name: N-Methyl perfluorooctane sulfonamidoacetic acid
Gm Samp Collection Date: 11/14/2019
Gm Screen Top Depth Ft:
Gm Screen Bottom Depth Ft:
SRC Samp Collection Date: 11/14/2019
SRC Samp Collection Time: 1605
SRC Screen Top Depth Ft:
SRC Screen Bottom Depth Ft:
SRC Lab Note:
SRC Chemical: NMEFOSAA
SRC Result: 0
SRC Result Modifie: ND
SRC Result Units: NG/L
SRC Report Limit: 1.6
SRC Analytic Meth: E537
SRC Well Depth Ft:

Well Details

Gm Cas No:
Gm Result: 9.2
Gm Result Modifier: =
Gm Result Units: NG/L
Gm Chemical Vvl: PFHPA
Gm Reporting Limit: 1.6
Gm Well Depth Ft:
Gm Chemical Name: Perfluoroheptanoic acid
Gm Samp Collection Date: 11/14/2019
Gm Screen Top Depth Ft:
Gm Screen Bottom Depth Ft:
SRC Samp Collection Date: 11/14/2019
SRC Samp Collection Time: 1605
SRC Screen Top Depth Ft:
SRC Screen Bottom Depth Ft:
SRC Lab Note:
SRC Chemical: PFHPA
SRC Result: 9.2
SRC Result Modifie: =
SRC Result Units: NG/L
SRC Report Limit: 1.6
SRC Analytic Meth: E537
SRC Well Depth Ft:

Well Details

Gm Cas No:		**SRC Chemical:**	6:2FTS
Gm Result:	0	**SRC Result:**	0
Gm Result Modifier:	ND	**SRC Result Modifie:**	ND
Gm Result Units:	NG/L	**SRC Result Units:**	NG/L
Gm Chemical Vvl:	6:2FTS	**SRC Report Limit:**	4.1
Gm Reporting Limit:	4.1	**SRC Analytic Meth:**	E537
Gm Well Depth Ft:		**SRC Well Depth Ft:**	
Gm Chemical Name:	6:2 Fluorotelomer sulfonic acid		
Gm Samp Collection Date:	11/14/2019		
Gm Screen Top Depth Ft:			
Gm Screen Bottom Depth Ft:			
SRC Samp Collection Date:	11/14/2019		
SRC Samp Collection Time:	1605		
SRC Screen Top Depth Ft:			
SRC Screen Bottom Depth Ft:			
SRC Lab Note:			

Well Details

Gm Cas No:		**SRC Chemical:**	PFOS
Gm Result:	110	**SRC Result:**	110
Gm Result Modifier:	=	**SRC Result Modifie:**	=
Gm Result Units:	NG/L	**SRC Result Units:**	NG/L
Gm Chemical Vvl:	PFOS	**SRC Report Limit:**	1.6
Gm Reporting Limit:	1.6	**SRC Analytic Meth:**	E537
Gm Well Depth Ft:		**SRC Well Depth Ft:**	
Gm Chemical Name:	Perfluorooctanoic sulfonate		
Gm Samp Collection Date:	11/14/2019		
Gm Screen Top Depth Ft:			
Gm Screen Bottom Depth Ft:			
SRC Samp Collection Date:	11/14/2019		
SRC Samp Collection Time:	1605		
SRC Screen Top Depth Ft:			
SRC Screen Bottom Depth Ft:			
SRC Lab Note:			

Well Details

Gm Cas No:		**SRC Chemical:**	PFNA
Gm Result:	.58	**SRC Result:**	.58
Gm Result Modifier:	ND	**SRC Result Modifie:**	ND
Gm Result Units:	NG/L	**SRC Result Units:**	NG/L
Gm Chemical Vvl:	PFNA	**SRC Report Limit:**	1.6
Gm Reporting Limit:	1.6	**SRC Analytic Meth:**	E537
Gm Well Depth Ft:		**SRC Well Depth Ft:**	
Gm Chemical Name:	Perfluorononanoic acid		
Gm Samp Collection Date:	11/14/2019		
Gm Screen Top Depth Ft:			
Gm Screen Bottom Depth Ft:			
SRC Samp Collection Date:	11/14/2019		
SRC Samp Collection Time:	1605		
SRC Screen Top Depth Ft:			
SRC Screen Bottom Depth Ft:			
SRC Lab Note:	J		

Well Details

Gm Cas No:		**SRC Chemical:**	PFHA
Gm Result:	23	**SRC Result:**	23
Gm Result Modifier:	=	**SRC Result Modifie:**	=
Gm Result Units:	NG/L	**SRC Result Units:**	NG/L
Gm Chemical Vvl:	PFHA	**SRC Report Limit:**	1.6
Gm Reporting Limit:	1.6	**SRC Analytic Meth:**	E537
Gm Well Depth Ft:		**SRC Well Depth Ft:**	

Gm Chemical Name: Perfluorohexanoic acid
Gm Samp Collection Date: 11/14/2019
Gm Screen Top Depth Ft:
Gm Screen Bottom Depth Ft:
SRC Samp Collection Date: 11/14/2019
SRC Samp Collection Time: 1605
SRC Screen Top Depth Ft:
SRC Screen Bottom Depth Ft:
SRC Lab Note:

Well Details

Gm Cas No:
Gm Result: 0
Gm Result Modifier: ND
Gm Result Units: NG/L
Gm Chemical Vvl: PFTRIDA
Gm Reporting Limit: 1.6
Gm Well Depth Ft:
SRC Chemical: PFTRIDA
SRC Result: 0
SRC Result Modifie: ND
SRC Result Units: NG/L
SRC Report Limit: 1.6
SRC Analytic Meth: E537
SRC Well Depth Ft:

Gm Chemical Name: Perfluorotridecanoic acid
Gm Samp Collection Date: 11/14/2019
Gm Screen Top Depth Ft:
Gm Screen Bottom Depth Ft:
SRC Samp Collection Date: 11/14/2019
SRC Samp Collection Time: 1605
SRC Screen Top Depth Ft:
SRC Screen Bottom Depth Ft:
SRC Lab Note:

Well Details

Gm Cas No:
Gm Result: 0
Gm Result Modifier: ND
Gm Result Units: NG/L
Gm Chemical Vvl: PFNDCA
Gm Reporting Limit: 1.6
Gm Well Depth Ft:
SRC Chemical: PFNDCA
SRC Result: 0
SRC Result Modifie: ND
SRC Result Units: NG/L
SRC Report Limit: 1.6
SRC Analytic Meth: E537
SRC Well Depth Ft:

Gm Chemical Name: Perfluorodecanoic acid
Gm Samp Collection Date: 11/14/2019
Gm Screen Top Depth Ft:
Gm Screen Bottom Depth Ft:
SRC Samp Collection Date: 11/14/2019
SRC Samp Collection Time: 1605
SRC Screen Top Depth Ft:
SRC Screen Bottom Depth Ft:
SRC Lab Note:

Well Details

Gm Cas No:
Gm Result: 48
Gm Result Modifier: =
Gm Result Units: NG/L
Gm Chemical Vvl: PFBSA
Gm Reporting Limit: 1.6
Gm Well Depth Ft:
SRC Chemical: PFBSA
SRC Result: 48
SRC Result Modifie: =
SRC Result Units: NG/L
SRC Report Limit: 1.6
SRC Analytic Meth: E537
SRC Well Depth Ft:

Gm Chemical Name: Perfluorobutanesulfonic acid
Gm Samp Collection Date: 11/14/2019
Gm Screen Top Depth Ft:
Gm Screen Bottom Depth Ft:
SRC Samp Collection Date: 11/14/2019
SRC Samp Collection Time: 1605
SRC Screen Top Depth Ft:
SRC Screen Bottom Depth Ft:

SRC Lab Note:

Well Details

Gm Cas No:
Gm Result: 97
Gm Result Modifier: =
Gm Result Units: NG/L
Gm Chemical Vvl: PFBTA
Gm Reporting Limit: 41
Gm Well Depth Ft:
Gm Chemical Name: Perfluorobutanoic acid
Gm Samp Collection Date: 11/14/2019
Gm Screen Top Depth Ft:
Gm Screen Bottom Depth Ft:
SRC Samp Collection Date: 11/14/2019
SRC Samp Collection Time: 1605
SRC Screen Top Depth Ft:
SRC Screen Bottom Depth Ft:
SRC Lab Note:

SRC Chemical: PFBTA
SRC Result: 97
SRC Result Modifie: =
SRC Result Units: NG/L
SRC Report Limit: 41
SRC Analytic Meth: E537
SRC Well Depth Ft:

Well Details

Gm Cas No:
Gm Result: 0
Gm Result Modifier: ND
Gm Result Units: NG/L
Gm Chemical Vvl: PFDSA
Gm Reporting Limit: 1.6
Gm Well Depth Ft:
Gm Chemical Name: Perfluorodecanesulfonic acid
Gm Samp Collection Date: 11/14/2019
Gm Screen Top Depth Ft:
Gm Screen Bottom Depth Ft:
SRC Samp Collection Date: 11/14/2019
SRC Samp Collection Time: 1605
SRC Screen Top Depth Ft:
SRC Screen Bottom Depth Ft:
SRC Lab Note:

SRC Chemical: PFDSA
SRC Result: 0
SRC Result Modifie: ND
SRC Result Units: NG/L
SRC Report Limit: 1.6
SRC Analytic Meth: E537
SRC Well Depth Ft:

Well Details

Gm Cas No:
Gm Result: 18
Gm Result Modifier: =
Gm Result Units: NG/L
Gm Chemical Vvl: PFPA
Gm Reporting Limit: 1.6
Gm Well Depth Ft:
Gm Chemical Name: Perfluoropentanoicacid
Gm Samp Collection Date: 11/14/2019
Gm Screen Top Depth Ft:
Gm Screen Bottom Depth Ft:
SRC Samp Collection Date: 11/14/2019
SRC Samp Collection Time: 1605
SRC Screen Top Depth Ft:
SRC Screen Bottom Depth Ft:
SRC Lab Note:

SRC Chemical: PFPA
SRC Result: 18
SRC Result Modifie: =
SRC Result Units: NG/L
SRC Report Limit: 1.6
SRC Analytic Meth: E537
SRC Well Depth Ft:

Well Details

Gm Cas No:
Gm Result: 0
Gm Result Modifier: ND

SRC Chemical: PFOSA
SRC Result: 0
SRC Result Modifie: ND

Gm Result Units:	NG/L	***SRC Result Units:***	NG/L
Gm Chemical Vvl:	PFOSA	***SRC Report Limit:***	1.6
Gm Reporting Limit:	1.6	***SRC Analytic Meth:***	E537
Gm Well Depth Ft:		***SRC Well Depth Ft:***	
Gm Chemical Name:	Perfluorooctane sulfonamide		
Gm Samp Collection Date:	11/14/2019		
Gm Screen Top Depth Ft:			
Gm Screen Bottom Depth Ft:			
SRC Samp Collection Date:	11/14/2019		
SRC Samp Collection Time:	1605		
SRC Screen Top Depth Ft:			
SRC Screen Bottom Depth Ft:			
SRC Lab Note:			

Well Details

Gm Cas No:		***SRC Chemical:***	8:2FTS
Gm Result:	0	***SRC Result:***	0
Gm Result Modifier:	ND	***SRC Result Modifie:***	ND
Gm Result Units:	NG/L	***SRC Result Units:***	NG/L
Gm Chemical Vvl:	8:2FTS	***SRC Report Limit:***	2.4
Gm Reporting Limit:	2.4	***SRC Analytic Meth:***	E537
Gm Well Depth Ft:		***SRC Well Depth Ft:***	
Gm Chemical Name:	8:2 Fluorotelomer sulfonic acid		
Gm Samp Collection Date:	11/14/2019		
Gm Screen Top Depth Ft:			
Gm Screen Bottom Depth Ft:			
SRC Samp Collection Date:	11/14/2019		
SRC Samp Collection Time:	1605		
SRC Screen Top Depth Ft:			
SRC Screen Bottom Depth Ft:			
SRC Lab Note:			

Well Details

Gm Cas No:		***SRC Chemical:***	PFHXSA
Gm Result:	71	***SRC Result:***	71
Gm Result Modifier:	=	***SRC Result Modifie:***	=
Gm Result Units:	NG/L	***SRC Result Units:***	NG/L
Gm Chemical Vvl:	PFHXSA	***SRC Report Limit:***	1.6
Gm Reporting Limit:	1.6	***SRC Analytic Meth:***	E537
Gm Well Depth Ft:		***SRC Well Depth Ft:***	
Gm Chemical Name:	Perfluorohexanesulfonic acid		
Gm Samp Collection Date:	11/14/2019		
Gm Screen Top Depth Ft:			
Gm Screen Bottom Depth Ft:			
SRC Samp Collection Date:	11/14/2019		
SRC Samp Collection Time:	1605		
SRC Screen Top Depth Ft:			
SRC Screen Bottom Depth Ft:			
SRC Lab Note:			

Well Details

Gm Cas No:		***SRC Chemical:***	PFHPSA
Gm Result:	4.2	***SRC Result:***	4.2
Gm Result Modifier:	=	***SRC Result Modifie:***	=
Gm Result Units:	NG/L	***SRC Result Units:***	NG/L
Gm Chemical Vvl:	PFHPSA	***SRC Report Limit:***	1.6
Gm Reporting Limit:	1.6	***SRC Analytic Meth:***	E537
Gm Well Depth Ft:		***SRC Well Depth Ft:***	
Gm Chemical Name:	Perfluoroheptanesulfonic acid		
Gm Samp Collection Date:	11/14/2019		
Gm Screen Top Depth Ft:			
Gm Screen Bottom Depth Ft:			

SRC Samp Collection Date: 11/14/2019
SRC Samp Collection Time: 1605
SRC Screen Top Depth Ft:
SRC Screen Bottom Depth Ft:
SRC Lab Note:

Well Details

Gm Cas No:
Gm Result: 0
Gm Result Modifier: ND
Gm Result Units: NG/L
Gm Chemical Vvl: PFTEDA
Gm Reporting Limit: 1.6
Gm Well Depth Ft:
Gm Chemical Name: Perfluorotetradecanoic acid
Gm Samp Collection Date: 11/14/2019
Gm Screen Top Depth Ft:
Gm Screen Bottom Depth Ft:
SRC Samp Collection Date: 11/14/2019
SRC Samp Collection Time: 1605
SRC Screen Top Depth Ft:
SRC Screen Bottom Depth Ft:
SRC Lab Note:
SRC Chemical: PFTEDA
SRC Result: 0
SRC Result Modifie: ND
SRC Result Units: NG/L
SRC Report Limit: 1.6
SRC Analytic Meth: E537
SRC Well Depth Ft:

Well Details

Gm Cas No:
Gm Result: 0
Gm Result Modifier: ND
Gm Result Units: NG/L
Gm Chemical Vvl: 4:2FTS
Gm Reporting Limit: 1.6
Gm Well Depth Ft:
Gm Chemical Name: 4:2 Fluorotelomer sulfonic acid
Gm Samp Collection Date: 11/14/2019
Gm Screen Top Depth Ft:
Gm Screen Bottom Depth Ft:
SRC Samp Collection Date: 11/14/2019
SRC Samp Collection Time: 1605
SRC Screen Top Depth Ft:
SRC Screen Bottom Depth Ft:
SRC Lab Note:
SRC Chemical: 4:2FTS
SRC Result: 0
SRC Result Modifie: ND
SRC Result Units: NG/L
SRC Report Limit: 1.6
SRC Analytic Meth: E537
SRC Well Depth Ft:

Well Details

Gm Cas No:
Gm Result: 25
Gm Result Modifier: =
Gm Result Units: NG/L
Gm Chemical Vvl: PFPES
Gm Reporting Limit: 1.6
Gm Well Depth Ft:
Gm Chemical Name: Perfluoropentanesulfonoicacid
Gm Samp Collection Date: 11/14/2019
Gm Screen Top Depth Ft:
Gm Screen Bottom Depth Ft:
SRC Samp Collection Date: 11/14/2019
SRC Samp Collection Time: 1605
SRC Screen Top Depth Ft:
SRC Screen Bottom Depth Ft:
SRC Lab Note:
SRC Chemical: PFPES
SRC Result: 25
SRC Result Modifie: =
SRC Result Units: NG/L
SRC Report Limit: 1.6
SRC Analytic Meth: E537
SRC Well Depth Ft:

517	2 of 2	SSW	0.13 /	19.55 /	Santa Clara All Purpose Landfill	PFAS SSEHRI

Map Key	Number of Records	Direction	Distance (mi/ft)	Elev/Diff (ft)	Site	DB
			698.36	14	CA	

Other Site Name:
State: California
Latitude: 37.41111295
Longitude: -121.9723396
Data Source: Public PFAS Project: Contamination Site Tracker; Geolocated PFAS Project Lab: Known Contamination Site

Public PFAS Project: Contamination Site Tracker

PFOA ppt : 280
PFOS ppt:
Sam PFOA PFOS ppt:
Samp Tot PFAS ppt: 2298
Sample Dt: 2019
Sample Matrix: Groundwater
Industry: Landfill
Notes and Add Info:
Link to PFAS Testing: https://geotracker.waterboards.ca.gov/map/pfas_map
Link to Suspected Source: https://geotracker.waterboards.ca.gov/map/pfas_map
Fed State Local Online Res: https://geotracker.waterboards.ca.gov/profile_report?global_id=L10006514573
Site Specific References:
Site Specific References 1:

Geolocated PFAS Project Lab: Known Contamination Site

Max PFOA ppt : 280
Max PFOS Ppt :
Max Tot PFAS Samp: 2298
PFAS Level ppt : 2298
Max PFOA PFOS Samp:
Dt Sampled: 2019
Sample Matrix: Groundwater
Matrix Type: Groundwater
Industry: Landfill
Location: Santa Clara, California
New Address If Wrong:
Geoloc Valid Y N Initial: Y, DB
Notes and Add Info:
Recent PFAS Results: https://geotracker.waterboards.ca.gov/map/pfas_map
Suspected Source Link: https://geotracker.waterboards.ca.gov/map/pfas_map
Fed State Local Online Res: https://geotracker.waterboards.ca.gov/profile_report?global_id=L10006514573
Regulation And Govt Reg:
Link To Site Specific Ref:
Link To General Ref For: https://drive.google.com/drive/u/0/folders/1DWXhXwl1j4L5eKUdO88JdnrMTynHHza5

518	1 of 3	S	0.16 / 837.41	7.00 / 2	G & K METAL FINISHING 2307 CALLE DEL MUNDO SANTA CLARA CA 95050	RCRA SQG

EPA Handler ID: CAD069138261
Gen Status Universe: Small Quantity Generator
Contact Name:
Contact Address: US
Contact Phone No and Ext:
Contact Email:
Contact Country: US
County Name: SANTA CLARA
EPA Region: 09
Land Type:
Receive Date: 19960901
Location Latitude: 37.409678
Location Longitude: -121.966065

Violation/Evaluation Summary

Note: NO RECORDS: As of Apr 2023, there are no Compliance Monitoring and Enforcement (violation) records associated with this facility (EPA ID).

Handler Summary

Importer Activity:	No
Mixed Waste Generator:	No
Transporter Activity:	No
Transfer Facility:	No
Onsite Burner Exemption:	No
Furnace Exemption:	No
Underground Injection Activity:	No
Commercial TSD:	No
Used Oil Transporter:	No
Used Oil Transfer Facility:	No
Used Oil Processor:	No
Used Oil Refiner:	No
Used Oil Burner:	No
Used Oil Market Burner:	No
Used Oil Spec Marketer:	No

Hazardous Waste Handler Details

Sequence No:	1
Receive Date:	19960901
Handler Name:	G & K METAL FINISHING
Federal Waste Generator Code:	2
Generator Code Description:	Small Quantity Generator
Source Type:	Implementer

Owner/Operator Details

Owner/Operator Ind:	Current Owner	***Street No:***	
Type:	Private	***Street 1:***	NOT REQUIRED
Name:	HICKEY GORDON O	***Street 2:***	
Date Became Current:		***City:***	NOT REQUIRED
Date Ended Current:		***State:***	ME
Phone:	415-555-1212	***Country:***	
Source Type:	Implementer	***Zip Code:***	99999
Owner/Operator Ind:	Current Operator	***Street No:***	
Type:	Private	***Street 1:***	NOT REQUIRED
Name:	NOT REQUIRED	***Street 2:***	
Date Became Current:		***City:***	NOT REQUIRED
Date Ended Current:		***State:***	ME
Phone:	415-555-1212	***Country:***	
Source Type:	Implementer	***Zip Code:***	99999

518	***2 of 3***	***S***	***0.16 / 837.41***	***7.00 / 2***	***LEAT COMPANY PRINTING & GRAPHI*** ***2307 CALLE DEL MUNDO*** ***SANTA CLARA CA 95054***	***EMISSIONS***

1996 Criteria Data

Facility ID:	10044	***CERR Code:***	
Facility SIC Code:	2752	***TOGT:***	.3
CO:	43	***ROGT:***	.3
Air Basin:	SF	***COT:***	
District:	BA	***NOXT:***	
COID:	SCL	***SOXT:***	
DISN:	BAY AREA AQMD	***PMT:***	
CHAPIS:		***PM10T:***	

1996 Toxic Data

Map Key	Number of Records	Direction	Distance (mi/ft)	Elev/Diff (ft)	Site	DB

Facility ID:	10044	**COID:**	SCL
Facility SIC Code:	2752	**DISN:**	BAY AREA AQMD
CO:	43	**CHAPIS:**	
Air Basin:	SF	**CERR Code:**	
District:	BA		
TS:			
Health Risk Asmt:			
Non-Cancer Chronic Haz Ind:			
Non-Cancer Acute Haz Ind:			

1997 Criteria Data

Facility ID:	10044	**CERR Code:**	
Facility SIC Code:	2752	**TOGT:**	.3
CO:	43	**ROGT:**	.3
Air Basin:	SF	**COT:**	
District:	BA	**NOXT:**	
COID:	SCL	**SOXT:**	
DISN:	BAY AREA AQMD	**PMT:**	
CHAPIS:		**PM10T:**	

1997 Toxic Data

Facility ID:	10044	**COID:**	SCL
Facility SIC Code:	2752	**DISN:**	BAY AREA AQMD
CO:	43	**CHAPIS:**	
Air Basin:	SF	**CERR Code:**	
District:	BA		
TS:			
Health Risk Asmt:			
Non-Cancer Chronic Haz Ind:			
Non-Cancer Acute Haz Ind:			

---

518 ***3 of 3*** ***S*** ***0.16 / 837.41*** ***7.00 / 2*** ***LEAT COMPANY PRINTING & GRAPHI***
2307 CALLE DEL MUNDO
SANTA CLARA CA 95054
CUPA SANTACLARA

Facility ID:	FA0211768
GIS Latitude:	37.409791
GIS Longitude:	-121.966184

Details

Record ID:	PR0317350
PE:	2253
Description:	OBSOLETE SELF-AUDIT GEN <5 TONS/YR
Program Identifier:	LEAT COMPANY PRINTING & GRAPHICS

---

519 ***1 of 1*** ***S*** ***0.19 / 1,026.24*** ***9.25 / 4*** ***NU-METAL FINISHING, INC.***
2262 CALLE DEL MUNDO
SANTA CLARA CA 95054
ENVIROSTOR

Estor/EPA ID:	71002694	**Assembly District:**	26
Site Code:		**Senate District:**	10
Nat Priority List:	NO	**Permit Renewal Lead:**	
APN:	NONE SPECIFIED	**Public Partici Spclst:**	
Census Tract:	6085505001	**Project Manager:**	
Site Type:	TIERED PERMIT	**County:**	SANTA CLARA
Address Description:	2262 CALLE DEL MUNDO	**Latitude:**	37.409768
Office:	CLEANUP BERKELEY	**Longitude:**	-121.964643
Special Program:		**Acres:**	NONE SPECIFIED
Funding:		**Supervisor:**	
Cleanup Status:	INACTIVE - NEEDS EVALUATION AS OF		

Cleanup Oversight Agencies: NONE SPECIFIED
School District:
Past Use that Caused Contam: NONE SPECIFIED
Potential Media Affected: NONE SPECIFIED
Potential Contamin of Concern:

NONE SPECIFIED

Site History:

Status: INACTIVE - NEEDS EVALUATION
Program Type: TIERED PERMIT
CalEnviroScreen Score: 40-45%
Summary Link: https://www.envirostor.dtsc.ca.gov/public/profile_report?global_id=71002694

Completed Activities

Title: Phase I Environmental Assessment Checklist
Title Link: https://www.envirostor.dtsc.ca.gov/public/final_documents2?global_id=71002694&doc_id=60414554
Area Name:
Area Link:
Sub Area:
Sub Area Link:
Document Type: Phase 1
Date Completed: 8/22/2016
Comments: Based on the owner's certification, no action is required. DTSC has not validated this information.

---

520 | ***1 of 6*** | ***NNW*** | ***0.01 / 27.87*** | ***19.32 / 14*** | ***ACURA OF FREMONT***
5700 CUSHING PKWY
FREMONT CA 945383290 | ***HAZNET***

SIC Code: 5511
NAICS Code: 44111
EPA ID: CAL000361079
Create Date: 2/16/2011
Fac Act Ind: Yes
Inact Date:
County Code: 01
County Name: Alameda
Mail Name:
Mailing Addr 1: 5700 CUSHING PKWY
Mailing Addr 2:
Owner Fax: 5104312501
Mailing City: FREMONT
Mailing State: CA
Mailing Zip: 945383290
Region Code: 2
Owner Name: HENRY KHACHATURIAN
Owner Addr 1: 5700 CUSHING PARKWAY
Owner Addr 2:
Owner City: FREMONT
Owner State: CA
Owner Zip: 945380000
Owner Phone: 5104312500
Details DTSC HWTS: The Department of Toxic Substances Control (DTSC) makes available a Waste Code Matrix showing each Waste Code, its description, and annual amounts in its Hazardous Waste Tracking System: https://hwts.dtsc.ca.gov/search
DTSC Handler Profile url: https://hwts.dtsc.ca.gov/facility/CAL000361079

---

520 | ***2 of 6*** | ***NNW*** | ***0.01 / 27.87*** | ***19.32 / 14*** | ***FREMONT ACURA***
5700 CUSHING PKWY.
FREMONT CA 94538 | ***FINDS/FRS***

Registry ID: 110066196413
FIPS Code:
HUC Code: 18050003
Site Type Name: STATIONARY
Location Description:
Supplemental Location:
Create Date: 14-OCT-15
Update Date:
Interest Types: STATE MASTER
SIC Codes: 5511
SIC Code Descriptions: MOTOR VEHICLE DEALERS (NEW AND USED)
NAICS Codes:
NAICS Code Descriptions:

Conveyor:	FRS-GEOCODE
Federal Facility Code:	
Federal Agency Name:	
Tribal Land Code:	
Tribal Land Name:	
Congressional Dist No:	13
Census Block Code:	060014415031170
EPA Region Code:	09
County Name:	ALAMEDA
US/Mexico Border Ind:	
Latitude:	37.49821
Longitude:	-121.9736
Reference Point:	ENTRANCE POINT OF A FACILITY OR STATION
Coord Collection Method:	ADDRESS MATCHING-HOUSE NUMBER
Accuracy Value:	50
Datum:	NAD83
Source:	
Facility Detail Rprt URL:	https://ofmpub.epa.gov/frs_public2/fii_query_detail.disp_program_facility?p_registry_id=110066196413
Data Source:	Facility Registry Service - Single File
Program Acronyms:	

CA-ENVIROVIEW:117954

Map Key	Number of Records	Direction	Distance (mi/ft)	Elev/Diff (ft)	Site	DB
520	3 of 6	NNW	0.01 / 27.87	19.32 / 14	ACURA OF FREMONT 5700 CUSHING PKWY FREMONT CA 94538-3290	RCRA NON GEN

EPA Handler ID:	CAL000361079
Gen Status Universe:	No Report
Contact Name:	WAIS TAJ
Contact Address:	5700 CUSHING PARKWAY , , FREMONT , CA, 94538 ,
Contact Phone No and Ext:	510-431-2500
Contact Email:	WAIS.TAJ@ACURAOFFREMONT.COM
Contact Country:	
County Name:	ALAMEDA
EPA Region:	09
Land Type:	
Receive Date:	20110216
Location Latitude:	37.49812
Location Longitude:	-121.973586

Violation/Evaluation Summary

Note:	NO RECORDS: As of Apr 2023, there are no Compliance Monitoring and Enforcement (violation) records associated with this facility (EPA ID).

Handler Summary

Importer Activity:	No
Mixed Waste Generator:	No
Transporter Activity:	No
Transfer Facility:	No
Onsite Burner Exemption:	No
Furnace Exemption:	No
Underground Injection Activity:	No
Commercial TSD:	No
Used Oil Transporter:	No
Used Oil Transfer Facility:	No
Used Oil Processor:	No
Used Oil Refiner:	No
Used Oil Burner:	No
Used Oil Market Burner:	No
Used Oil Spec Marketer:	No

Hazardous Waste Handler Details

Sequence No:	1
Receive Date:	20110216
Handler Name:	ACURA OF FREMONT
Source Type:	Implementer
Federal Waste Generator Code:	N
Generator Code Description:	Not a Generator, Verified

Owner/Operator Details

Owner/Operator Ind:	Current Owner	***Street No:***	
Type:	Other	***Street 1:***	5700 CUSHING PARKWAY
Name:	HENRY KHACHATURIAN	***Street 2:***	
Date Became Current:		***City:***	FREMONT
Date Ended Current:		***State:***	CA
Phone:	510-431-2500	***Country:***	
Source Type:	Implementer	***Zip Code:***	94538-0000
Owner/Operator Ind:	Current Operator	***Street No:***	
Type:	Other	***Street 1:***	5700 CUSHING PARKWAY
Name:	WAIS TAJ	***Street 2:***	
Date Became Current:		***City:***	FREMONT
Date Ended Current:		***State:***	CA
Phone:	510-431-2500	***Country:***	
Source Type:	Implementer	***Zip Code:***	94538

520	***4 of 6***	***NNW***	***0.01 / 27.87***	***19.32 / 14***	***ACURA OF FREMONT 5700 CUSHING PKWY FREMONT CA 94538-3290***	***FINDS/FRS***

Registry ID:	110070475622
FIPS Code:	06001
HUC Code:	18050003
Site Type Name:	STATIONARY
Location Description:	
Supplemental Location:	
Create Date:	02-JAN-19
Update Date:	
Interest Types:	OTHER HAZARDOUS WASTE ACTIVITIES
SIC Codes:	
SIC Code Descriptions:	
NAICS Codes:	
NAICS Code Descriptions:	
Conveyor:	RCRAINFO
Federal Facility Code:	
Federal Agency Name:	
Tribal Land Code:	
Tribal Land Name:	
Congressional Dist No:	13
Census Block Code:	060014415031170
EPA Region Code:	09
County Name:	ALAMEDA
US/Mexico Border Ind:	
Latitude:	37.49812
Longitude:	-121.973586
Reference Point:	ENTRANCE POINT OF A FACILITY OR STATION
Coord Collection Method:	GDT-ADDRESS MATCHING (GEOCODING)
Accuracy Value:	
Datum:	NAD83
Source:	
Facility Detail Rprt URL:	https://ofmpub.epa.gov/frs_public2/fii_query_detail.disp_program_facility?p_registry_id=110070475622
Data Source:	Facility Registry Service - Single File
Program Acronyms:	

RCRAINFO:CAL000361079

Map Key	Number of Records	Direction	Distance (mi/ft)	Elev/Diff (ft)	Site	DB
520	5 of 6	NNW	0.01 / 27.87	19.32 / 14	Fremont Acura 5700 CUSHING PKWY. FREMONT CA 94538	CERS TANK

Site ID: 117954
Latitude: 37.498080
Longitude: -121.973520

Regulated Programs

EI ID: 10168195
EI Description: Chemical Storage Facilities

EI ID: 10168195
EI Description: Hazardous Waste Generator

EI ID: 10168195
EI Description: Aboveground Petroleum Storage

Violations

Violation Date: 08/23/2021
Violation Source: CERS
Violation Program: APSA
Violation Division: Fremont City Fire Department
Citation: HSC 6.67 25270.4.5(a) - California Health and Safety Code, Chapter 6.67, Section(s) 25270.4.5(a)
Violation Notes:

Returned to compliance on 09/27/2021.

Violation Description:

Failure to discuss in the SPCC Plan procedures to test or inspect each aboveground container for integrity in accordance with industry standards:

1. On a regular schedule.

2. After material repairs are made.

3. By qualified personnel.

4. The frequency and type of testing and inspections based on container size, configuration, and design.

Violations

Violation Date: 03/06/2018
Violation Source: CERS
Violation Program: HMRRP
Violation Division: Fremont City Fire Department
Citation: HSC 6.95 25505(c) - California Health and Safety Code, Chapter 6.95, Section(s) 25505(c)
Violation Notes:

Returned to compliance on 04/02/2018. Failure to have a business plan readily available to personnel of the business or the unified program facility with responsibilities for emergency response or training.

Violation Description:

Failure to have a business plan readily available to personnel of the business or the unified program facility with responsibilities for emergency response or training.

Violations

Violation Date: 08/23/2021
Violation Source: CERS
Violation Program: APSA
Violation Division: Fremont City Fire Department
Citation: HSC 6.67 25270.4.5(a) - California Health and Safety Code, Chapter 6.67, Section(s) 25270.4.5(a)

Violation Notes:

Returned to compliance on 09/27/2021.

Violation Description:

Failure to comply with one or more of the following requirements:

1. Have record of inspections and tests, including integrity tests, signed by the appropriate supervisor or inspector.

2. Keep written procedures and records of inspections and tests, including integrity tests, for at least three years.

3. Keep comparison records.

Violations

Violation Date: 08/23/2021 ***Violation Source:*** CERS
Violation Program: HW ***Violation Division:*** Fremont City Fire Department
Citation: 40 CFR 1 265.31 - U.S. Code of Federal Regulations, Title 40, Chapter 1, Section(s) 265.31
Violation Notes:

Returned to compliance on 09/22/2021. Compressor pressure blow off is exhausting oily water onto ground. Contain oily exhaust for disposal and clean oil and grime under and around compressor

Violation Description:

Failure to maintain and operate the facility to minimize the possibility of a fire, explosion, or any unplanned sudden or non-sudden release of hazardous waste or hazardous waste constituents to air, soil, or surface water which could threaten human health or the environment.

Violations

Violation Date: 08/23/2021 ***Violation Source:*** CERS
Violation Program: APSA ***Violation Division:*** Fremont City Fire Department
Citation: HSC 6.67 25270.4.5 (a) - California Health and Safety Code, Chapter 6.67, Section(s) 25270.4.5 (a)
Violation Notes:

Returned to compliance on 09/22/2021.

Violation Description:

Failure to include in the SPCC plan an adequate description of employee training. Training shall address, at a minimum: operation and maintenance of equipment to prevent discharges; discharge procedure protocols; applicable pollution control laws, rules, and regulations; general facility operations; content of the facility SPCC plan; and annual discharge prevention briefings for oil-handling personnel to assure adequate understanding of the SPCC plan.

Violations

Violation Date: 07/09/2015 ***Violation Source:*** CERS
Violation Program: HW ***Violation Division:*** Fremont City Fire Department
Citation: 22 CCR 15 66265.192(h) - California Code of Regulations, Title 22, Chapter 15, Section(s) 66265.192(h)
Violation Notes:

Returned to compliance on 08/09/2015. Tank assessment not available on site 8/9/2015--facility verified that tank was installed on 8/2011

Violation Description:

Failure to obtain and maintain a written assessment reviewed and certified by an independent, qualified, professional engineer stating the new hazardous waste tank system has sufficient structural integrity, is acceptable for the transferring, storing and treating of hazardous waste, and that the tanks and containment system including the foundation, structural support, seams, connections, and pressure controls (if applicable) are suitably designed and that the tank system has sufficient structural strength, compatibility with the waste(s) to be transferred, stored or treated, and corrosion protection so that it will not collapse, rupture, or fail. This assessment shall be obtained prior to placing the tank system in service, and shall be kept on file at the facility. The tank assessment shall be good for five years. This assessment shall also include, at a minimum, the following information:
(1) Design standard(s) according to which the tank(s) and ancillary equipment are or will be constructed;
(2) Hazardous characteristics of the waste(s) to be handled;
(3) For new tank systems or components in which the external shell of a metal tank or any external metal component of the tank system is or will be in

contact with the soil or with water, a determination by a corrosion expert of:
(A) Factors affecting the potential for corrosion, including but not limited to:
1. Soil moisture content;
2. Soil pH;
3. Soil sulfides level;
4. Soil resistivity;
5. Structure to soil potential;
6. Influence of nearby underground metal structures (e.g., piping);
7. Stray electric current; and
8. Existing corrosion-protection measures (e.g., coating, cathodic protection), and
(B) The type and degree of external corrosion protection that are needed to ensure the integrity of the tank system during the use of the tank system or component, consisting of one or more of the following:
1. Corrosion-resistant materials of construction such as special alloys or fiberglass-reinforced plastic;
2. Corrosion-resistant coating (such as epoxy or fiberglass) with cathodic protection (e.g., impressed current or sacrificial anodes); and
3. Electrical isolation devices such as insulating joints and flanges;
(4) For underground tank system components that are likely to be affected by vehicular traffic, a determination of design or operational measures that will protect the tank system against potential damage; and
(5) Design considerations to ensure that:
(A) Tank foundations will maintain the load of a full tank;
(B) Tank systems will be anchored to prevent flotation or dislodgement where the tank system is placed in a saturated zone, or is located within a seismic fault zone;
(C) Tank systems will withstand the effects of frost heave; and
(D) The installation of a corrosion protection system that is field fabricated shall be supervised by an independent corrosion expert to ensure proper installation.

Violations

Violation Date: 08/23/2021 ***Violation Source:*** CERS
Violation Program: APSA ***Violation Division:*** Fremont City Fire Department
Citation: HSC 6.67 25270.4.5(a) - California Health and Safety Code, Chapter 6.67, Section(s) 25270.4.5(a)
Violation Notes:

Returned to compliance on 09/22/2021.

Violation Description:

Failure to maintain a complete copy of the SPCC Plan at the facility if the facility is normally attended at least four hours per day, or at the nearest field office if the facility is not so attended.

Violations

Violation Date: 07/09/2015 ***Violation Source:*** CERS
Violation Program: HMRRP ***Violation Division:*** Fremont City Fire Department
Citation: HSC 6.95 25505(a)(4) - California Health and Safety Code, Chapter 6.95, Section(s) 25505(a)(4)
Violation Notes:

Returned to compliance on 07/10/2015. Overdue on refresher training

Violation Description:

Failure to provide initial and annual training to all employees in safety procedures in the event of a release or threatened release of a hazardous material or failure to document and maintain training records for a minimum of three years.

Violations

Violation Date: 07/09/2015 ***Violation Source:*** CERS
Violation Program: HW ***Violation Division:*** Fremont City Fire Department
Citation: 22 CCR 23 66273.34 - California Code of Regulations, Title 22, Chapter 23, Section(s) 66273.34
Violation Notes:

Returned to compliance on 08/20/2015. New label on e-waste battery container

Violation Description:

Failure to properly label the following categories of universal waste as:
1) Each batteries or the container in which the batteries are contained as "Universal Waste-Battery(ies)".
2) Each mercury-containing equipment or the container in which the mercury-containing equipment is contained as "Universal Waste -Mercury-Containing Equipment".
3) Each Florescent lamp or the container or package in which the lamps are contained as "Universal Waste-Lamp(s)".
4) Each electronic devices or the container or pallet in or on which the electronic devices are contained as "Universal Waste-Electronic Device(s)".
5) Each CRTs or the container or pallet in or on which the CRTs are contained as "Universal Waste-CRT(s)".
6) A container of CRT glass shall be labeled or marked clearly with the following phrase: "Universal Waste-CRT glass".
7) In lieu of labeling individual electronic devices, CRTs, and/or containers of CRT glass pursuant to subsections d) through f) of this section, a universal waste handler may combine, package, and accumulate those universal wastes in appropriate containers or within a designated area demarcated by boundaries that are clearly labeled with the applicable portion(s) of the following phrase: "Universal Waste-Electronic Device(s)/Universal Waste - CRT (s)/Universal Waste-CRT Glass".

Violations

Violation Date: 07/09/2015 ***Violation Source:*** CERS
Violation Program: HW ***Violation Division:*** Fremont City Fire Department
Citation: 22 CCR 15 66265.195(a) - California Code of Regulations, Title 22, Chapter 15, Section(s) 66265.195(a)
Violation Notes:

Returned to compliance on 08/09/2015. No tank inspection. 8/9/2015--facility verified that tank was installed on 8/2011

Violation Description:

Failure of the owner or operator to conduct inspections and maintain inspection records at the facility of the following tank equipment:
1) Overfill/spill control equipment (e.g., waste-feed cutoff systems, bypass systems, and drainage systems) to ensure that it is in good working order;
2) The aboveground portions of the tank system, if any, to detect corrosion or releases of waste;
3) Data gathered from monitoring equipment and leak-detection equipment, (e.g., pressure and temperature gauges, monitoring wells) to ensure that the tank system is being operated according to its design;
4) The construction materials and the area immediately surrounding the externally accessible portion of the tank system including secondary containment structures (e.g., dikes) to detect erosion or signs of releases of hazardous waste (e.g., wet spots, dead vegetation); and
5) For uncovered tanks, the level of waste in the tank, to ensure compliance with section 66265.194(b)(3).

Violations

Violation Date: 03/06/2018 ***Violation Source:*** CERS
Violation Program: HW ***Violation Division:*** Fremont City Fire Department
Citation: 22 CCR 15 66265.174 - California Code of Regulations, Title 22, Chapter 15, Section(s) 66265.174
Violation Notes:

Returned to compliance on 05/04/2018. Failure to inspect weekly, areas where hazardous waste containers are stored or transferred. The owner or operator shall look for leaking containers and for deterioration of containers and the containment system caused by corrosion or other factors.

Violation Description:

Failure to inspect weekly, areas where hazardous waste containers are stored or transferred. The owner or operator shall look for leaking containers and for deterioration of containers and the containment system caused by corrosion or other factors.

Violations

Violation Date: 08/23/2021 ***Violation Source:*** CERS
Violation Program: HMRRP ***Violation Division:*** Fremont City Fire Department
Citation: HSC 6.95 25508(a)(3) - California Health and Safety Code, Chapter 6.95, Section(s) 25508(a)(3)
Violation Notes:

Returned to compliance on 09/20/2021. Add oils and lubes in drums in the oil change area. Perform an inventory of all oil and petroleum products to ensured the site is still exempt from APSA reporting requirements

Violation Description:

Failure to complete and electronically submit hazardous material inventory information for all reportable hazardous materials on site at or above reportable quantities.

Violations

Violation Date: 08/23/2021 ***Violation Source:*** CERS
Violation Program: APSA ***Violation Division:*** Fremont City Fire Department
Citation: HSC 6.67 25270.4.5(a) - California Health and Safety Code, Chapter 6.67, Section(s) 25270.4.5(a)
Violation Notes:

Returned to compliance on 09/27/2021. Inspect all sensors using a third party to ensure they are functioning.

Violation Description:

Failure to regularly test liquid level sensing devices to ensure proper operation.

Violations

Violation Date: 07/09/2015 ***Violation Source:*** CERS
Violation Program: HW ***Violation Division:*** Fremont City Fire Department
Citation: 22 CCR 15 66265.31 - California Code of Regulations, Title 22, Chapter 15, Section(s) 66265.31
Violation Notes:

Returned to compliance on 08/20/2015. Housekeeping issues. Noted oily rags in various locations

Violation Description:

Failure to maintain and operate the facility to minimize the possibility of a fire, explosion, or any unplanned sudden or non-sudden release of hazardous waste or hazardous waste constituents to the air, soil, or surface water which could threaten human health or the environment.

Violations

Violation Date: 03/06/2018 ***Violation Source:*** CERS
Violation Program: HW ***Violation Division:*** Fremont City Fire Department
Citation: HSC 6.5 25201 - California Health and Safety Code, Chapter 6.5, Section(s) 25201
Violation Notes:

Returned to compliance on 05/04/2018. Failure to obtain a permit or grant of interim status after generator has accumulated hazardous waste on-site for longer than 90 days.

Violation Description:

Failure to obtain a permit or grant of interim status after generator has accumulated hazardous waste on-site for longer than 90 days.

Violations

Violation Date: 07/09/2015 ***Violation Source:*** CERS
Violation Program: HW ***Violation Division:*** Fremont City Fire Department
Citation: 22 CCR 12 66262.34(f) - California Code of Regulations, Title 22, Chapter 12, Section(s) 66262.34(f)
Violation Notes:

Returned to compliance on 08/20/2015. No labels on all satellite containers

Violation Description:

Failure to properly label hazardous waste accumulation containers with the following requirements: "Hazardous Waste", name and address of the generator, physical and chemical characteristics of the Hazardous Waste, and starting accumulation date.

Violations

Violation Date: 03/06/2018 ***Violation Source:*** CERS
Violation Program: HMRRP ***Violation Division:*** Fremont City Fire Department
Citation: HSC 6.95 25508(a)(1) - California Health and Safety Code, Chapter 6.95, Section(s) 25508(a)(1)
Violation Notes:

Returned to compliance on 04/02/2018. Failure to complete and electronically submit hazardous material inventory information for all reportable hazardous materials on site at or above reportable quantities.

Violation Description:

Failure to complete and electronically submit hazardous material inventory information for all reportable hazardous materials on site at or above reportable quantities.

Violations

Violation Date: 07/09/2015 ***Violation Source:*** CERS
Violation Program: HW ***Violation Division:*** Fremont City Fire Department
Citation: 22 CCR 16 66266.130 - California Code of Regulations, Title 22, Chapter 16, Section(s) 66266.130
Violation Notes:

Returned to compliance on 08/20/2015. Housekeeping issues and no labels for satellite area

Violation Description:

Failure to properly handle, manage, label, and recycle used oil and fuel filters.

Violations

Violation Date: 08/23/2021 ***Violation Source:*** CERS
Violation Program: APSA ***Violation Division:*** Fremont City Fire Department
Citation: HSC 6.67 25270.4.5(a) - California Health and Safety Code, Chapter 6.67, Section(s) 25270.4.5(a)
Violation Notes:

Returned to compliance on 09/27/2021. Verify overfill is functional.

Violation Description:

Failure to adequately describe in the SPCC Plan, overfill prevention methods, including a description of the systems or procedures used to prevent overfills for each container.

Violations

Violation Date: 03/06/2018 ***Violation Source:*** CERS
Violation Program: HW ***Violation Division:*** Fremont City Fire Department
Citation: 22 CCR 15 66265.173 - California Code of Regulations, Title 22, Chapter 15, Section(s) 66265.173
Violation Notes:

Returned to compliance on 05/04/2018. Failure to meet the following container management requirements: (a) A container holding hazardous waste must always be closed during storage, except when it is necessary to add or remove waste. (b) A container holding hazardous waste must not be opened, handled, or stored in a manner which may rupture the container or cause it to leak.

Violation Description:

Failure to meet the following container management requirements:
(a) A container holding hazardous waste must always be closed during storage, except when it is necessary to add or remove waste.
(b) A container holding hazardous waste must not be opened, handled, or stored in a manner which may rupture the container or cause it to leak.

Violations

Violation Date: 08/23/2021 ***Violation Source:*** CERS
Violation Program: APSA ***Violation Division:*** Fremont City Fire Department
Citation: HSC 6.67 25270.4.5(a) - California Health and Safety Code, Chapter 6.67, Section(s) 25270.4.5(a)
Violation Notes:

Returned to compliance on 09/22/2021.

Violation Description:

Failure to prepare a Spill Prevention, Control, and Countermeasures (SPCC) Plan.

Violations

Violation Date: 07/09/2015
Violation Source: CERS
Violation Program: HW
Violation Division: Fremont City Fire Department
Citation: 22 CCR 15 66265.174 - California Code of Regulations, Title 22, Chapter 15, Section(s) 66265.174
Violation Notes:

Returned to compliance on 08/20/2015. Implement weekly checklist

Violation Description:

Failure to inspect hazardous waste storage areas at least weekly.

Violations

Violation Date: 08/23/2021
Violation Source: CERS
Violation Program: APSA
Violation Division: Fremont City Fire Department
Citation: HSC 6.67 25270.4.5(a) - California Health and Safety Code, Chapter 6.67, Section(s) 25270.4.5(a)
Violation Notes:

Returned to compliance on 09/27/2021.

Violation Description:

Failure to ensure that tanks are inspected and tested by an appropriately qualified person in accordance with industry standards.

Evaluations

Eval Date: 08/23/2021
Violations Found: Yes
Eval General Type: Compliance Evaluation Inspection
Eval Type: Routine done by local agency
Eval Division: Fremont City Fire Department
Eval Program: HW
Eval Source: CERS
Eval Notes:

Initial Inspection for CUPA Permit; Note: data in [EVAL Notes] field for some records is truncated from the source.

Eval Date: 09/22/2021
Violations Found: No
Eval General Type: Other/Unknown
Eval Type: Other, not routine, done by local agency
Eval Division: Fremont City Fire Department
Eval Program: APSA
Eval Source: CERS
Eval Notes:

Other Inspection for CUPA permit. All violations have been corrected.; Note: data in [EVAL Notes] field for some records is truncated from the source.

Eval Date: 06/05/2018
Violations Found: No
Eval General Type: Other/Unknown
Eval Type: Other, not routine, done by local agency
Eval Division: Fremont City Fire Department
Eval Program: HW
Eval Source: CERS
Eval Notes:

This is a follow-up inspection to the routine inspection conducted on March 6, 2018 and all hazardous waste violations have been corrected; Note: data in [EVAL Notes] field for some records is truncated from the source.

Eval Date: 07/09/2015
Violations Found: Yes
Eval General Type: Compliance Evaluation Inspection
Eval Type: Routine done by local agency
Eval Division: Fremont City Fire Department
Eval Program: HW
Eval Source: CERS
Eval Notes:

Eval Date: 03/06/2018
Violations Found: Yes
Eval General Type: Compliance Evaluation Inspection
Eval Type: Routine done by local agency
Eval Division: Fremont City Fire Department
Eval Program: HW
Eval Source: CERS
Eval Notes:

Eval Date: 08/23/2021
Violations Found: Yes
Eval General Type: Compliance Evaluation Inspection
Eval Type: Routine done by local agency
Eval Division: Fremont City Fire Department
Eval Program: HMRRP
Eval Source: CERS
Eval Notes:

Initial Inspection for CUPA Permit; Note: data in [EVAL Notes] field for some records is truncated from the source.

Eval Date: 03/06/2018
Violations Found: Yes
Eval General Type: Compliance Evaluation Inspection
Eval Type: Routine done by local agency
Eval Division: Fremont City Fire Department
Eval Program: HMRRP
Eval Source: CERS
Eval Notes:

Eval Date: 07/09/2015
Violations Found: Yes
Eval General Type: Compliance Evaluation Inspection
Eval Type: Routine done by local agency
Eval Division: Fremont City Fire Department
Eval Program: HMRRP
Eval Source: CERS
Eval Notes:

Eval Date: 08/23/2021
Violations Found: Yes
Eval General Type: Compliance Evaluation Inspection
Eval Type: Routine done by local agency
Eval Division: Fremont City Fire Department
Eval Program: APSA
Eval Source: CERS
Eval Notes:

It was discovered during the inspection that after performing an inventory of petroleum products, the business is subject to APSA. Immediately complete a Tier I APSA Plan.; Note: data in [EVAL Notes] field for some records is truncated from the source.

Eval Date: 09/22/2021

Violations Found: No
Eval General Type: Other/Unknown
Eval Type: Other, not routine, done by local agency
Eval Division: Fremont City Fire Department
Eval Program: HW
Eval Source: CERS
Eval Notes:

Other Inspection for CUPA permit. All violations have been corrected.; Note: data in [EVAL Notes] field for some records is truncated from the source.

Affiliations

Affil Type Desc: Facility Mailing Address
Entity Name: Mailing Address
Entity Title:
Address: 5700 Cushing Pkwy.
City: Fremont
State: CA
Country:
Zip Code: 94538
Phone:

Affil Type Desc: Legal Owner
Entity Name: Henry Khachaturian
Entity Title:
Address: 5700 Cushing Pkwy.
City: Fremont
State: CA
Country: United States
Zip Code: 94538
Phone: (510) 431-2500

Affil Type Desc: Parent Corporation
Entity Name: Fremont Acura
Entity Title:
Address:
City:
State:
Country:
Zip Code:
Phone:

Affil Type Desc: Document Preparer
Entity Name: KPA
Entity Title:
Address:
City:
State:
Country:
Zip Code:
Phone:

Affil Type Desc: CUPA District
Entity Name: Fremont City Fire Department
Entity Title:
Address: P.O. Box 5006
City: Fremont
State: CA
Country:
Zip Code: 94537-5006
Phone: (510) 494-4279

Affil Type Desc: Operator
Entity Name: Henry Khachaturian
Entity Title:
Address:
City:

Map Key	Number of Records	Direction	Distance (mi/ft)	Elev/Diff (ft)	Site	DB

State:
Country:
Zip Code:
Phone: (510) 431-2500

Affil Type Desc: Environmental Contact
Entity Name: Wais Taj
Entity Title:
Address: 5700 Cushing Pkwy.
City: Fremont
State: CA
Country:
Zip Code: 94538
Phone:

Affil Type Desc: Identification Signer
Entity Name: Wais Taj
Entity Title: Service Manager
Address:
City:
State:
Country:
Zip Code:
Phone:

520	6 of 6	NNW	0.01 / 27.87	19.32 / 14	FRONT LOT FRONT LOT 1 5700 Cushing Pkwy Fremont CA 94538	ALT FUELS

ID: 238777
Fuel Type Code: ELEC: Electric
Station Phone: 888-758-4389
Expected Date:
BD Blends:
NG PSI:
Federal Agency ID:
Open Date: 2022-12-27
Hydrogen is Retail:
Federal Agency:
Facility Type:
Dt Last Confirmed: 2023-06-05
Updated at: 2023-06-05 00:30:47 UTC
Access Code: public
Access Detail Code:
Groups with Access Code: Public
Groups with Access Code Fr: Public
Fed Agency Name:
Hydrogen Status Link:
E85 Other Ethanol Blends:
NPS Unit Name:
Cards Accepted:
CNG Statn Sells Renewable Na:
LNG Statn Sells Renewable Na:
Maximum Vehicle Class:
RD Blended With Biodiesel:
RD Blends:
RD Blends French:
RD Maximum Biodiesel Level:
Status: Open: The station is open.
Owner Type Desc:
E85 Blender Pump Desc:
NG Fill Type Desc:
NG Vehicle Class Desc:
Geocode Status Desc: The location is from a real GPS readout at the station.
Group with Access Desc: Publicly available to all customers.
LPG Primary Desc:
Intersection Directions:
Access Days Time: 24 hours daily

CNG Dispenser No:
CNG Site Renew Src:
CNG Tot Compr Cap:
CNG Storage Cap:
CNG Fill Type Code:
CNG PSI:
CNG Vehicle Class:
LNG Site Renew Src:
LNG Vehicle Class:
LPG Nozzle Types:
Hydrogen Pressures:
Hydrogen Standards:
Latitude: 37.497392
Longitude: -121.974156

Map Key	Number of Records	Direction	Distance (mi/ft)	Elev/Diff (ft)	Site	DB
Restricted Access:						

521	1 of 2	NNW	0.25 / 1,336.88	16.49 / 11	J. M. O'NEILL INC. 44201 NOBEL DRIVE FREMONT CA 94538	LUST

Global ID:	T0600147621	**Census Tract:**	6001441503
Status Date:	5/19/2004	**Match Key:**	T0600147621
Case Type:	LUST CLEANUP SITE	**County:**	ALAMEDA
Oil Field:		**Latitude:**	37.4970796
Oil Field Operator:		**Longitude:**	-121.9799896
Status:	COMPLETED - CASE CLOSED	**RWQCB Region:**	

LUST Cleanup Sites from GeoTracker Cleanup Sites Data Download - Facilities Detail

CUF Case:	NO
Lead Agency:	SAN FRANCISCO BAY RWQCB (REGION 2)
Case Worker:	UUU
Local Agency:	ALAMEDA COUNTY WATER DISTRICT
RB Case No:	01-2567
Local Case No:	0757
File Location:	Local Agency
Potential COC:	Diesel
Potential Media of Concern:	
Begin Date:	6/6/2003
How Discovered:	Tank Closure
How Discovered Description:	
Stop Method:	Close and Remove Tank
Stop Description:	
Calwater Watershed Name:	Santa Clara - Fremont Bayside (205.20)
DWR GW Subbasin Name:	Santa Clara Valley - Niles Cone (2-009.01)
Disadvantaged Community:	
CalEnvScreen Score:	
Coordinate Source:	Google Geocode
Discharge Cause:	
Discharge Source:	Other
EPA Region:	9
Leak Reported Dt:	2003-06-09 00:00:00
Military DoD Site:	No
No Further Action Dt:	2004-05-19 00:00:00
Qty Rlsd Gallons:	
Facility Project Sub Type:	
Calenviroscreen 3 Score:	41-45%
Calenviroscreen 4 Score:	40-45%
Site History:	

LUST Cleanup Sites from GeoTracker Cleanup Sites Data Download - Regulatory Contacts

Contact Type:	Regional Board Caseworker - Primary Caseworker
Contact Name:	Regional Water Board
Organization Name:	SAN FRANCISCO BAY RWQCB (REGION 2)
Address:	1515 CLAY ST SUITE 1400
City:	OAKLAND
Email:	
Phone No:	

Contact Type:	Local Agency Caseworker
Contact Name:	RANGARAJAN SAMPATH
Organization Name:	ALAMEDA COUNTY WATER DISTRICT
Address:	43885 SOUTH GRIMMER BLVD
City:	FREMONT
Email:	rangarajan.sampath@acwd.com
Phone No:	

LUST Cleanup Sites from GeoTracker Cleanup Sites Data Download - Status History

Status: Open - Case Begin Date
Status Date: 6/6/2003

Status: Open - Site Assessment
Status Date: 12/1/2003

Status: Completed - Case Closed
Status Date: 5/19/2004

LUST Sites from GeoTracker Search - Regulatory Profile

Site Facility Name: J. M. O'NEILL INC.
Site Facility Type: LUST CLEANUP SITE
Cleanup Status: COMPLETED - CASE CLOSED
Address: 44201 NOBEL DRIVE
City: FREMONT
Zip: 94538
County: ALAMEDA
Report Link: https://geotracker.waterboards.ca.gov/profile_report?global_id=T0600147621
Cleanup Status Detail: COMPLETED - CASE CLOSED AS OF 5/19/2004
Project Status:
Cleanup History Link: https://geotracker.waterboards.ca.gov/profile_report_include?global_id=T0600147621&tabname=regulatoryhistory
Potential COC: DIESEL
Potential Media of Concern: NONE SPECIFIED
File Location: LOCAL AGENCY
User Defined Beneficial Use:
Designated Beneficial Use: MUN, AGR, IND, PROC
DWR GW Sub Basin: Santa Clara Valley - Niles Cone (2-009.01)
Calwater Watershed Name: Santa Clara - Fremont Bayside (205.20)
Post Closure Site Management:
Future Land Use:
Cleanup Oversight Agencies: ALAMEDA COUNTY WATER DISTRICT (LEAD) - CASE #: 0757
CASEWORKER: RANGARAJAN SAMPATH
SAN FRANCISCO BAY RWQCB (REGION 2) (LEAD) - CASE #: 01-2567
CASEWORKER: Regional Water Board
San Francisco Bay RWQCB (Region 2) is the official lead agency for this case. Pursuant to a 1996 cooperative agreement (updated in 2013) between the two agencies, ACWD only provides day-to-day oversight.
CUF Claim No:
CUF Priority Assig:
CUF Amount Paid:
WDR Place Type:
WDR File No:
WDR Order No:
Project Oversight Agencies:
Facility Type:
Composting Method:
Grndwtr Monitoring Frequency:
Designated Beneficial Use Desc: Municipal and Domestic Supply, Agricultural Supply, Industrial Service Supply, Industrial Process Supply
Site History:

No site history available

LUST Sites from GeoTracker Search - Cleanup Status History

Status: Open - Case Begin Date
Date : 6/6/2003

Status: Completed - Case Closed
Date : 5/19/2004

Status: Open - Site Assessment
Date : 12/1/2003

Sites from GeoTracker Search - Regulatory Activities (as of May 25, 2023)

Action Type: Other Regulatory Actions
Action: Technical Correspondence / Assistance / Other
Action Date: 5/3/2004
Received Issue Date: 5/3/2004
Doc Link: https://geotracker.waterboards.ca.gov/view_documents?global_id=T0600147621&enforcement_id=5990153&temptable=ENFORCEMENT
Title Description Comments:

ACWD Case Closure Recommendation

Action Type: Leak Action
Action: Leak Reported
Action Date: 6/9/2003
Received Issue Date:
Doc Link:
Title Description Comments:

Action Type: Leak Action
Action: Leak Discovery
Action Date: 6/6/2003
Received Issue Date:
Doc Link:
Title Description Comments:

Sites from GeoTracker Search - Documents (as of May 25, 2023)

Document Type: Site Documents
Type: TECHNICAL CORRESPONDENCE / ASSISTANCE / OTHER
Document Date: 5/3/2004
Submitted:
Submitted By: (REGULATOR)
Title: ACWD CASE CLOSURE RECOMMENDATION
Title Link: https://geotracker.waterboards.ca.gov/view_documents?global_id=T0600147621&enforcement_id=5990153

521	2 of 2	NNW	0.25 / 1,336.88	16.49 / 11	J. M. O'NEILL INC. 44201 NOBEL DRIVE FREMONT CA 94538	CONT ALAMEDA

Facility Type: LUST CLEANUP SITE
Status: COMPLETED - CASE CLOSED
Site Code:
Site ID:
Record ID:
ID Type:
Substance:
County: ALAMEDA
Longitude:
Latitude:
Rel Desc:
Rel Type:
Rel T Desc:
Program:
Case Desc:
ID Date:

Site Details

Global ID: T0600147621
Fac ID:
Desc:
Inv Party:
Inv P Type:

522	1 of 3	SSW	0.10 / 549.66	8.40 / 3	CDM INVESTORS 2339 CALLE DEL MUNDO SANTA CLARA CA 95054	CLEANUP SITES

Global ID:	T10000008100	**County:**	SANTA CLARA
Status:	COMPLETED - CASE CLOSED	**Latitude:**	37.40981
Status Date:	6/13/2016	**Longitude:**	-121.96669
Site Facility Type:	CLEANUP PROGRAM SITE	**RWQCB Region:**	

Data Source: Cleanup Program Sites from GeoTracker Search; Cleanup Sites from GeoTracker Cleanup Sites Data Download

Cleanup Sites from GeoTracker Cleanup Sites Data Download - Facilities Detail

RB Case No:	43S0787
Local Case No:	
Begin Date:	12/8/2015
Lead Agency:	SAN FRANCISCO BAY RWQCB (REGION 2)
Local Agency:	
CUF Case:	NO
CalEnvScreen Score:	
EPA Region:	9
Qty Rlsd Gallons:	
Potential COC:	Tetrachloroethylene (PCE), Trichloroethylene (TCE)
How Discovered:	
Stop Method:	
Stop Description:	
Case Worker:	
Military DoD Site:	No
Leak Reported Dt:	
No Further Action Dt:	2016-06-13 00:00:00
Potential Media of Concern:	Aquifer used for drinking water supply
How Discovered Description:	
Calwater Watershed Name:	Santa Clara - Palo Alto (205.50)
DWR GW Subbasin Name:	Santa Clara Valley - Santa Clara (2-009.02)
Disadvantaged Community:	
Coordinate Source:	
Discharge Cause:	
Discharge Source:	
Facility Project Sub Type:	
Calenviroscreen 3 Score:	51-55%
Calenviroscreen 4 Score:	40-45%
File Location:	All Files are on GeoTracker or in the Local Agency Database
Site History:	

Cleanup Sites from GeoTracker Cleanup Sites Data Download - Status History

Status:	Open - Inactive
Status Date:	2015-12-08 00:00:00
Status:	Completed - Case Closed
Status Date:	2016-06-13 00:00:00
Status:	Open - Case Begin Date
Status Date:	2015-12-08 00:00:00

Cleanup Program Sites from GeoTracker Search - Regulatory Profile

Project Status:	
Cuf Claim No:	
CUF Priority Assign:	
CUF Amount Paid:	
Composting Method:	
Facility Type:	
WDR Place Type:	
WDR File No:	
WDR Order No:	
File Location:	ALL FILES ARE ON GEOTRACKER OR IN THE LOCAL AGENCY DATABASE
User Defined Beneficial Use:	
Designated Beneficial Use:	MUN, AGR, IND, PROC
Designated Beneficl Use Desc:	Municipal and Domestic Supply, Agricultural Supply, Industrial Service Supply, Industrial Process Supply

Project Oversight Agencies:
Report Link: https://geotracker.waterboards.ca.gov/profile_report?global_id=T10000008100
Cleanup Status Detail: COMPLETED - CASE CLOSED AS OF 6/13/2016
Potential COC: TETRACHLOROETHYLENE (PCE), TRICHLOROETHYLENE (TCE)
Potential Media of Concern: AQUIFER USED FOR DRINKING WATER SUPPLY
Groundwater Monitoring Freq:
DWR GW Sub Basin: Santa Clara Valley - Santa Clara (2-009.02)
CalWater Watershed Name: Santa Clara - Palo Alto (205.50)
Post Closure Site Management:
Future Land Use:
Cleanup Oversight Agencies: SAN FRANCISCO BAY RWQCB (REGION 2) (LEAD) - CASE #: 43S0787
Cleanup History Link: https://geotracker.waterboards.ca.gov/profile_report_include?global_id=T10000008100&tabname=regulatoryhistory
Site History:

No site history available

Sites from GeoTracker Search - Regulatory Activities (as of May 25, 2023)

Action Type: Other Regulatory Actions
Action: Closure/No Further Action Letter
Action Date: 7/26/1997
Received Issue Date: 7/26/1997
Doc Link:
Title Description Comments:

No Further Action

Action Type: Other Regulatory Actions
Action: Staff Letter
Action Date: 7/26/1997
Received Issue Date: 7/26/1997
Doc Link: https://geotracker.waterboards.ca.gov/view_documents?global_id=T10000008100&enforcement_id=6471991&temptable=ENFORCEMENT
Title Description Comments:

No Further Action Property at 2339 Calle Del Mundo

Action Type: Response Requested - Other
Action: Correspondence
Action Date: 7/24/1997
Received Issue Date: 7/24/1997
Doc Link: https://geotracker.waterboards.ca.gov/view_documents_all?global_id=T10000008100&doc_id=5891501
Title Description Comments:

Received Results of Groundwater Monitoring

Action Type: Response Requested - Other
Action: Correspondence
Action Date: 7/24/1997
Received Issue Date: 7/24/1997
Doc Link: https://geotracker.waterboards.ca.gov/view_documents_all?global_id=T10000008100&doc_id=5891483
Title Description Comments:

Monitoring Well Data

Action Type: Response Requested - Other
Action: Correspondence
Action Date: 7/23/1997
Received Issue Date: 7/23/1997
Doc Link: https://geotracker.waterboards.ca.gov/view_documents_all?global_id=T10000008100&doc_id=5891489
Title Description Comments:

Assessors Parcel Map Book Page 5 & 46, TRW Property Data Sheets

Action Type: Response Requested - Other
Action: Correspondence
Action Date: 7/23/1997
Received Issue Date: 7/23/1997
Doc Link: https://geotracker.waterboards.ca.gov/view_documents_all?global_id=T10000008100&doc_id=5891488
Title Description Comments:

Property Owners, Addresses and Parcel Numbers

Action Type: Response Requested - Other
Action: Correspondence
Action Date: 6/4/1997
Received Issue Date: 6/4/1997
Doc Link: https://geotracker.waterboards.ca.gov/view_documents_all?global_id=T10000008100&doc_id=5891487
Title Description Comments:

Plead to reach No Further Action

Action Type: Response Requested - Other
Action: Correspondence
Action Date: 3/14/1997
Received Issue Date: 3/17/1997
Doc Link: https://geotracker.waterboards.ca.gov/view_documents_all?global_id=T10000008100&doc_id=5891485
Title Description Comments:

Potential Off Site Sources of Contamination

Action Type: Response Requested - Reports
Action: Soil and Water Investigation Report
Action Date: 2/4/1997
Received Issue Date: 2/5/1997
Doc Link: https://geotracker.waterboards.ca.gov/view_documents_all?global_id=T10000008100&doc_id=5891480
Title Description Comments:

Soil and Groundwater Investigation

Action Type: Response Requested - Other
Action: Correspondence
Action Date: 5/16/1995
Received Issue Date: 5/16/1995
Doc Link: https://geotracker.waterboards.ca.gov/view_documents_all?global_id=T10000008100&doc_id=5891486
Title Description Comments:

TCE Concentrations

Action Type: Other Regulatory Actions
Action: Technical Correspondence / Assistance / Other
Action Date: 4/24/1995
Received Issue Date: 4/24/1995
Doc Link: https://geotracker.waterboards.ca.gov/view_documents?global_id=T10000008100&enforcement_id=6287514&temptable=ENFORCEMENT
Title Description Comments:

Request of Remedial Investigation

Action Type: Response Requested - Other
Action: Correspondence
Action Date: 1/3/1995
Received Issue Date: 1/9/1995
Doc Link:
Title Description Comments:

Site Investigation History, Non Attainment Area, Discussion

Action Type: Response Requested - Other
Action: Correspondence
Action Date: 11/2/1993
Received Issue Date: 11/4/1993
Doc Link: https://geotracker.waterboards.ca.gov/view_documents_all?global_id=T10000008100&doc_id=5891479
Title Description Comments:

Conclusions and Recommendations

Action Type: Response Requested - Other
Action: Correspondence
Action Date: 12/7/1992
Received Issue Date: 12/11/1992
Doc Link: https://geotracker.waterboards.ca.gov/view_documents_all?global_id=T10000008100&doc_id=5891482
Title Description Comments:

Action Type: Response Requested - Other
Action: Other Report / Document
Action Date: 8/8/1991
Received Issue Date: 8/12/1991
Doc Link: https://geotracker.waterboards.ca.gov/view_documents_all?global_id=T10000008100&doc_id=5891490
Title Description Comments:

Groundwater Sampling and Analyses

Action Type: Response Requested - Other
Action: Other Report / Document
Action Date: 7/31/1991
Received Issue Date: 7/31/1991
Doc Link: https://geotracker.waterboards.ca.gov/view_documents_all?global_id=T10000008100&doc_id=5891491
Title Description Comments:

Groundwater Investigation of B Aquifer

Action Type: Response Requested - Other
Action: Correspondence
Action Date: 6/4/1991
Received Issue Date: 6/7/1991
Doc Link: https://geotracker.waterboards.ca.gov/view_documents_all?global_id=T10000008100&doc_id=5891497
Title Description Comments:

Groundwater Investigation Schedule

Action Type: Other Regulatory Actions
Action: Technical Correspondence / Assistance / Other
Action Date: 5/24/1991
Received Issue Date: 5/24/1991
Doc Link: https://geotracker.waterboards.ca.gov/view_documents?global_id=T10000008100&enforcement_id=6287536&temptable=ENFORCEMENT
Title Description Comments:

Continuing Investigation

Action Type: Response Requested - Other
Action: Correspondence
Action Date: 7/31/1989
Received Issue Date: 7/31/1989
Doc Link: https://geotracker.waterboards.ca.gov/view_documents_all?global_id=T10000008100&doc_id=5891500
Title Description Comments:

Comments related to Groundwater Characterization

Action Type: Response Requested - Other
Action: Correspondence
Action Date: 7/12/1989
Received Issue Date: 7/12/1989
Doc Link: https://geotracker.waterboards.ca.gov/view_documents_all?global_id=T10000008100&doc_id=5891495
Title Description Comments:

Comments based on May 1, 1989 Report

Action Type: Response Requested - Other
Action: Other Report / Document
Action Date: 5/1/1989
Received Issue Date: 5/1/1989
Doc Link: https://geotracker.waterboards.ca.gov/view_documents_all?global_id=T10000008100&doc_id=5891493
Title Description Comments:

Progress Report Hydrologic Study

Action Type: Response Requested - Other
Action: Correspondence
Action Date: 12/14/1981
Received Issue Date: 12/16/1981
Doc Link: https://geotracker.waterboards.ca.gov/view_documents_all?global_id=T10000008100&doc_id=5891478
Title Description Comments:

Drawing describing the steps that Crown Circuits is taking to Prevent any contamination of water flowing into storm drain

Sites from GeoTracker Search - Documents (as of May 25, 2023)

Document Type: Site Documents ***Document Date:*** 7/24/1997
Type: CORRESPONDENCE ***Submitted:***
Submitted By: HOLLUND RUDOLPH (REGULATOR)
Title: MONITORING WELL DATA - REGULATOR RESPONSE
Title Link: https://geotracker.waterboards.ca.gov/view_documents?global_id=T10000008100&document_id=5891483

Document Type: Site Documents ***Document Date:*** 7/24/1997
Type: CORRESPONDENCE ***Submitted:***
Submitted By: HOLLUND RUDOLPH (REGULATOR)
Title: RECEIVED RESULTS OF GROUNDWATER MONITORING - REGULATOR RESPONSE
Title Link: https://geotracker.waterboards.ca.gov/view_documents?global_id=T10000008100&document_id=5891501

Document Type: Site Documents ***Document Date:*** 5/16/1995
Type: CORRESPONDENCE ***Submitted:***
Submitted By: HOLLUND RUDOLPH (REGULATOR)
Title: TCE CONCENTRATIONS - REGULATOR RESPONSE
Title Link: https://geotracker.waterboards.ca.gov/view_documents?global_id=T10000008100&document_id=5891486

Document Type: Site Documents ***Document Date:*** 11/4/1993
Type: CORRESPONDENCE ***Submitted:***
Submitted By: HOLLUND RUDOLPH (REGULATOR)
Title: CONCLUSIONS AND RECOMMENDATIONS - REGULATOR RESPONSE
Title Link: https://geotracker.waterboards.ca.gov/view_documents?global_id=T10000008100&document_id=5891479

Document Type: Site Documents ***Document Date:*** 6/7/1991
Type: CORRESPONDENCE ***Submitted:***
Submitted By: HOLLUND RUDOLPH (REGULATOR)
Title: GROUNDWATER INVESTIGATION SCHEDULE - REGULATOR RESPONSE
Title Link: https://geotracker.waterboards.ca.gov/view_documents?global_id=T10000008100&document_id=5891497

Document Type: Site Documents ***Document Date:*** 2/5/1997
Type: SOIL AND WATER INVESTIGATION REPORT ***Submitted:***
Submitted By: HOLLUND RUDOLPH (REGULATOR)
Title: SOIL AND GROUNDWATER INVESTIGATION - REGULATOR RESPONSE
Title Link: https://geotracker.waterboards.ca.gov/view_documents?global_id=T10000008100&document_id=5891480

Document Type: Site Documents **Document Date:** 12/11/1992
Type: CORRESPONDENCE **Submitted:**
Submitted By: HOLLUND RUDOLPH (REGULATOR)
Title: CORRESPONDENCE - REGULATOR RESPONSE
Title Link: https://geotracker.waterboards.ca.gov/view_documents?global_id=T10000008100&document_id=5891482

Document Type: Site Documents **Document Date:** 7/31/1991
Type: OTHER REPORT / DOCUMENT **Submitted:**
Submitted By: HOLLUND RUDOLPH (REGULATOR)
Title: GROUNDWATER INVESTIGATION OF B AQUIFER - REGULATOR RESPONSE
Title Link: https://geotracker.waterboards.ca.gov/view_documents?global_id=T10000008100&document_id=5891491

Document Type: Site Documents **Document Date:** 7/26/1997
Type: STAFF LETTER **Submitted:**
Submitted By: CAROLINA GONZALEZ (REGULATOR)
Title: NO FURTHER ACTION PROPERTY AT 2339 CALLE DEL MUNDO
Title Link: https://geotracker.waterboards.ca.gov/view_documents?global_id=T10000008100&enforcement_id=6471991

Document Type: Site Documents **Document Date:** 7/23/1997
Type: CORRESPONDENCE **Submitted:**
Submitted By: HOLLUND RUDOLPH (REGULATOR)
Title: PROPERTY OWNERS, ADDRESSES AND PARCEL NUMBERS - REGULATOR RESPONSE
Title Link: https://geotracker.waterboards.ca.gov/view_documents?global_id=T10000008100&document_id=5891488

Document Type: Site Documents **Document Date:** 6/4/1997
Type: CORRESPONDENCE **Submitted:**
Submitted By: HOLLUND RUDOLPH (REGULATOR)
Title: PLEAD TO REACH NO FURTHER ACTION - REGULATOR RESPONSE
Title Link: https://geotracker.waterboards.ca.gov/view_documents?global_id=T10000008100&document_id=5891487

Document Type: Site Documents **Document Date:** 3/17/1997
Type: CORRESPONDENCE **Submitted:**
Submitted By: HOLLUND RUDOLPH (REGULATOR)
Title: POTENTIAL OFF SITE SOURCES OF CONTAMINATION - REGULATOR RESPONSE
Title Link: https://geotracker.waterboards.ca.gov/view_documents?global_id=T10000008100&document_id=5891485

Document Type: Site Documents **Document Date:** 7/31/1989
Type: CORRESPONDENCE **Submitted:**
Submitted By: HOLLUND RUDOLPH (REGULATOR)
Title: COMMENTS RELATED TO GROUNDWATER CHARACTERIZATION - REGULATOR RESPONSE
Title Link: https://geotracker.waterboards.ca.gov/view_documents?global_id=T10000008100&document_id=5891500

Document Type: Site Documents **Document Date:** 12/16/1981
Type: CORRESPONDENCE **Submitted:**
Submitted By: HOLLUND RUDOLPH (REGULATOR)
Title: DRAWING DESCRIBING THE STEPS THAT CROWN CIRCUITS IS TAKING TO PREVENT ANY CONTAMINATION OF WATER FLOWING INTO STORM DRAIN - REGULATOR RESPONSE
Title Link: https://geotracker.waterboards.ca.gov/view_documents?global_id=T10000008100&document_id=5891478

Document Type: Site Documents **Document Date:** 7/23/1997
Type: CORRESPONDENCE **Submitted:**
Submitted By: HOLLUND RUDOLPH (REGULATOR)
Title: ASSESSORS PARCEL MAP BOOK PAGE 5 & 46, TRW PROPERTY DATA SHEETS - REGULATOR RESPONSE
Title Link: https://geotracker.waterboards.ca.gov/view_documents?global_id=T10000008100&document_id=5891489

Document Type: Site Documents **Document Date:** 8/12/1991
Type: OTHER REPORT / DOCUMENT **Submitted:**
Submitted By: HOLLUND RUDOLPH (REGULATOR)
Title: GROUNDWATER SAMPLING AND ANALYSES - REGULATOR RESPONSE
Title Link: https://geotracker.waterboards.ca.gov/view_documents?global_id=T10000008100&document_id=5891490

Document Type: Site Documents **Document Date:** 4/24/1995
Type: TECHNICAL CORRESPONDENCE / ASSISTANCE / OTHER **Submitted:**
Submitted By: HOLLUND RUDOLPH (REGULATOR)
Title: REQUEST OF REMEDIAL INVESTIGATION
Title Link: https://geotracker.waterboards.ca.gov/view_documents?global_id=T10000008100&enforcement_id=6287514

Map Key	Number of Records	Direction	Distance (mi/ft)	Elev/Diff (ft)	Site	DB

Document Type: Site Documents **Document Date:** 5/24/1991
Type: TECHNICAL CORRESPONDENCE / ASSISTANCE / OTHER **Submitted:**
Submitted By: HOLLUND RUDOLPH (REGULATOR)
Title: CONTINUING INVESTIGATION
Title Link: https://geotracker.waterboards.ca.gov/view_documents?global_id=T10000008100&enforcement_id=6287536

Document Type: Site Documents **Document Date:** 7/12/1989
Type: CORRESPONDENCE **Submitted:**
Submitted By: HOLLUND RUDOLPH (REGULATOR)
Title: COMMENTS BASED ON MAY 1, 1989 REPORT - REGULATOR RESPONSE
Title Link: https://geotracker.waterboards.ca.gov/view_documents?global_id=T10000008100&document_id=5891495

Document Type: Site Documents **Document Date:** 5/1/1989
Type: OTHER REPORT / DOCUMENT **Submitted:**
Submitted By: HOLLUND RUDOLPH (REGULATOR)
Title: PROGRESS REPORT HYDROLOGIC STUDY - REGULATOR RESPONSE
Title Link: https://geotracker.waterboards.ca.gov/view_documents?global_id=T10000008100&document_id=5891493

Sites from GeoTracker Search - Cleanup Status History (as of May 25, 2023)

Status: Completed - Case Closed
Date: 6/13/2016

Status: Open - Inactive
Date: 12/8/2015

Status: Open - Case Begin Date
Date: 12/8/2015

522	2 of 3	SSW	0.10 / 549.66	8.40 / 3	CDM Investors 2339 Calle Del Mundo CA	HSOL SANTACLARA

SCVWD ID: 06S1W15M02s
Solvent Files: http://cf.valleywater.org/Zim/Zim%20Files/06/06S1W15M02s/
County: Santa Clara

522	3 of 3	SSW	0.10 / 549.66	8.40 / 3	WATTS MACHINING, INC. 2339 CALLE DEL MUNDO SANTA CLARA CA 95054-0000	RCRA NON GEN

EPA Handler ID: CAL000188404
Gen Status Universe: No Report
Contact Name: BOB HAZLE
Contact Address: 2339 CALLE DEL MUNDO , , SANTA CLARA , CA, 95054 ,
Contact Phone No and Ext: 408-654-9300
Contact Email: BHAZLE@WATTSMACHINING.COM
Contact Country:
County Name: SANTA CLARA
EPA Region: 09
Land Type:
Receive Date: 19980528
Location Latitude: 37.409553
Location Longitude: -121.966672

Violation/Evaluation Summary

Note: NO RECORDS: As of Apr 2023, there are no Compliance Monitoring and Enforcement (violation) records associated with this facility (EPA ID).

Handler Summary

Importer Activity:	No
Mixed Waste Generator:	No
Transporter Activity:	No
Transfer Facility:	No
Onsite Burner Exemption:	No
Furnace Exemption:	No
Underground Injection Activity:	No
Commercial TSD:	No
Used Oil Transporter:	No
Used Oil Transfer Facility:	No
Used Oil Processor:	No
Used Oil Refiner:	No
Used Oil Burner:	No
Used Oil Market Burner:	No
Used Oil Spec Marketer:	No

Hazardous Waste Handler Details

Sequence No:	1
Receive Date:	19980528
Handler Name:	WATTS MACHINING, INC.
Source Type:	Implementer
Federal Waste Generator Code:	N
Generator Code Description:	Not a Generator, Verified

Owner/Operator Details

Owner/Operator Ind:	Current Owner	***Street No:***	
Type:	Other	***Street 1:***	2339 CALLE DEL MUNDO
Name:	DOUG WATTS	***Street 2:***	
Date Became Current:		***City:***	SANTA CLARA
Date Ended Current:		***State:***	CA
Phone:	408-654-9300	***Country:***	
Source Type:	Implementer	***Zip Code:***	95054-0000
Owner/Operator Ind:	Current Operator	***Street No:***	
Type:	Other	***Street 1:***	2339 CALLE DEL MUNDO
Name:	BOB HAZLE	***Street 2:***	
Date Became Current:		***City:***	SANTA CLARA
Date Ended Current:		***State:***	CA
Phone:	408-654-9300	***Country:***	
Source Type:	Implementer	***Zip Code:***	95054

Map Key	Number of Records	Direction	Distance (mi/ft)	Elev/Diff (ft)	Site	DB
523	1 of 1	S	0.15 / 776.36	8.28 / 3	LEAT COMPANY PRINTING & GRAPHI SANTA CLARA CA	PFAS IND

Status:	Unknown	***Fac Fips Code:***	06085
Industry:	Printing	***Fac Indian Cntry Flg:***	N
Compliance Status:	-	***Fac Derived Huc:***	18050003
EPA Programs:	-	***Fac Derived Wbd:***	180500030306
Federal Facility:	No	***Fac Derived Cd113:***	17
Federal Agency:	-	***Fac Derived Cb2010:***	060855050011028
Fac Snc Flg:	N	***Fac Informal Count:***	0
AIR Flag:	N	***Last Informal Action:***	-
NPDES Flag:	N	***Formal Action Count:***	0
SDWIS Flag:	N	***Last Formal Action:***	-
RCRAFlag:	N	***Fac Total Penalties:***	0
TRI Flag:	N	***Fac Penalty Count:***	-
GHG Flag:	N	***Date Last Penalty:***	-
TRI IDs:	-	***Last Penalty Amt:***	-
TRI Releases Trnsfrs:	-	***Fac Qtrs With Nc:***	-
TRI on Site Releases:	-	***Programs With Snc:***	0
TRI off Site Trnsfrs:	-	***Fac Percent Minority:***	73.957
TRI Reporter:	-	***Fac Pop Den:***	2373

Map Key	Number of Records	Direction	Distance (mi/ft)	Elev/Diff (ft)	Site	DB

Fac Imp Water Flg:	-	**Count:**	1
Fac Major Flag:	-	**Fac County:**	SANTA CLARA
Fac Active Flag:	-	**State Other :**	
Fac Inspection Count:	0	**Region:**	09
Date Last Inspection:	-	**Latitude:**	37.40982
Days Last Inspection:	-	**Longitude:**	-121.96566
Fac Derived Tribes:	-		
AIR IDs:	-		
CAA Permit Types:	-		
CAA NAICS:	-		
CAA SICS:	-		
NPDES IDs:	-		
CWA Permit Types:	-		
CWA NAICS:	-		
CWA SICS:	-		
RCRA IDs:	-		
RCRA Permit Types:	-		
RCRA NAICS:	-		
SDWA IDs:	-		
SDWA System Types:	-		
SDWA Compliance Status:	-		
SDWA Snc Flag:	N		
Fac Collection Meth:	ADDRESS MATCHING-HOUSE NUMBER		
EJSCREEN Flag Us:	Y		
EJSCREEN Report:	https://ejscreen.epa.gov/mapper/mobile/EJSCREEN_mobile.aspx?geometry=%7B%22x%22:-121.96566,%22y%22:37.40982,%22spatialReference%22:%7B%22wkid%22:4326%7D%7D&unit=9035&areatype=&areaid=&basemap=streets&distance=1		
ECHO Facility Report:	https://echo.epa.gov/detailed-facility-report?fid=110041190671		

524	*1 of 2*	*S*	*0.14 / 754.56*	*7.14 / 2*	***LEAT COMPANY PRINTING & GRAPHI*** ***2302 CALLE DEL MUNDO*** ***SANTA CLARA CA 95054***	***EMISSIONS***

1998 Criteria Data

Facility ID:	10044	**CERR Code:**	
Facility SIC Code:	2752	**TOGT:**	.4
CO:	43	**ROGT:**	.4
Air Basin:	SF	**COT:**	
District:	BA	**NOXT:**	
COID:	SCL	**SOXT:**	
DISN:	BAY AREA AQMD	**PMT:**	
CHAPIS:		**PM10T:**	

1998 Toxic Data

Facility ID:	10044	**COID:**	SCL
Facility SIC Code:	2752	**DISN:**	BAY AREA AQMD
CO:	43	**CHAPIS:**	
Air Basin:	SF	**CERR Code:**	
District:	BA		
TS:			
Health Risk Asmt:			
Non-Cancer Chronic Haz Ind:			
Non-Cancer Acute Haz Ind:			

1999 Criteria Data

Facility ID:	10044	**CERR Code:**	
Facility SIC Code:	7831	**TOGT:**	.424
CO:	43	**ROGT:**	.424
Air Basin:	SF	**COT:**	

District:	BA	**NOXT:**	
COID:	SCL	**SOXT:**	
DISN:	BAY AREA AQMD	**PMT:**	
CHAPIS:		**PM10T:**	

1999 Toxic Data

Facility ID:	10044	**COID:**	SCL
Facility SIC Code:	7831	**DISN:**	BAY AREA AQMD
CO:	43	**CHAPIS:**	
Air Basin:	SF	**CERR Code:**	
District:	BA		
TS:			
Health Risk Asmt:			
Non-Cancer Chronic Haz Ind:			
Non-Cancer Acute Haz Ind:			

2000 Criteria Data

Facility ID:	10044	**CERR Code:**	
Facility SIC Code:	7831	**TOGT:**	.424
CO:	43	**ROGT:**	.42
Air Basin:	SF	**COT:**	
District:	BA	**NOXT:**	
COID:	SCL	**SOXT:**	
DISN:	BAY AREA AQMD	**PMT:**	
CHAPIS:		**PM10T:**	

2000 Toxic Data

Facility ID:	10044	**COID:**	SCL
Facility SIC Code:	7831	**DISN:**	BAY AREA AQMD
CO:	43	**CHAPIS:**	
Air Basin:	SF	**CERR Code:**	
District:	BA		
TS:			
Health Risk Asmt:			
Non-Cancer Chronic Haz Ind:			
Non-Cancer Acute Haz Ind:			

2001 Criteria Data

Facility ID:	10044	**CERR Code:**	
Facility SIC Code:	2752	**TOGT:**	.42
CO:	43	**ROGT:**	.42
Air Basin:	SF	**COT:**	
District:	BA	**NOXT:**	
COID:	SCL	**SOXT:**	
DISN:	BAY AREA AQMD	**PMT:**	
CHAPIS:		**PM10T:**	

2001 Toxic Data

Facility ID:	10044	**COID:**	SCL
Facility SIC Code:	2752	**DISN:**	BAY AREA AQMD
CO:	43	**CHAPIS:**	
Air Basin:	SF	**CERR Code:**	
District:	BA		
TS:			
Health Risk Asmt:			
Non-Cancer Chronic Haz Ind:			
Non-Cancer Acute Haz Ind:			

Map Key	Number of Records	Direction	Distance (mi/ft)	Elev/Diff (ft)	Site	DB

2002 Criteria Data

Facility ID:	10044	***CERR Code:***	
Facility SIC Code:	2752	***TOGT:***	.439
CO:	43	***ROGT:***	.439
Air Basin:	SF	***COT:***	
District:	BA	***NOXT:***	
COID:	SCL	***SOXT:***	
DISN:	BAY AREA AQMD	***PMT:***	
CHAPIS:		***PM10T:***	

2002 Toxic Data

Facility ID:	10044	***COID:***	SCL
Facility SIC Code:	2752	***DISN:***	BAY AREA AQMD
CO:	43	***CHAPIS:***	
Air Basin:	SF	***CERR Code:***	
District:	BA		
TS:			
Health Risk Asmt:			
Non-Cancer Chronic Haz Ind:			
Non-Cancer Acute Haz Ind:			

524	*2 of 2*	*S*	*0.14 / 754.56*	*7.14 / 2*	***WAY OF THE WORLD*** ***2302 CALLE DEL MUNDO*** ***SANTA CLARA CA 95054***	***CUPA SANTACLARA***

Facility ID:	FA0211763
GIS Latitude:	37.409565
GIS Longitude:	-121.965985

Details

Record ID:	PR0316979
PE:	2202
Description:	GENERATES < 100 KG/YR
Program Identifier:	DEH PERMIT-HAZ WASTE GENERATOR PROGRAM

525	*1 of 1*	*S*	*0.13 / 707.43*	*7.00 / 2*	***STATEWIDE RESTORATION SERVICES*** ***2314 CALLE DEL MUNDO*** ***SANTA CLARA CA 95054***	***RCRA NON GEN***

EPA Handler ID:	CAL000392334
Gen Status Universe:	No Report
Contact Name:	COTY HILL
Contact Address:	4120 BUSINESS CENTER DR. , , FREMONT , CA, 94538-0000 ,
Contact Phone No and Ext:	480-432-6680
Contact Email:	COTY@SRSPROS.COM
Contact Country:	
County Name:	SANTA CLARA
EPA Region:	09
Land Type:	
Receive Date:	20131231
Location Latitude:	37.409662
Location Longitude:	-121.965891

Violation/Evaluation Summary

Note:	NO RECORDS: As of Apr 2023, there are no Compliance Monitoring and Enforcement (violation) records associated with this facility (EPA ID).

Map Key	Number of Records	Direction	Distance (mi/ft)	Elev/Diff (ft)	Site	DB

Handler Summary

Importer Activity:	No
Mixed Waste Generator:	No
Transporter Activity:	Yes
Transfer Facility:	No
Onsite Burner Exemption:	No
Furnace Exemption:	No
Underground Injection Activity:	No
Commercial TSD:	No
Used Oil Transporter:	No
Used Oil Transfer Facility:	No
Used Oil Processor:	No
Used Oil Refiner:	No
Used Oil Burner:	No
Used Oil Market Burner:	No
Used Oil Spec Marketer:	No

Hazardous Waste Handler Details

Sequence No:	1
Receive Date:	20131231
Handler Name:	STATEWIDE RESTORATION SERVICES
Source Type:	Implementer
Federal Waste Generator Code:	N
Generator Code Description:	Not a Generator, Verified

Owner/Operator Details

Owner/Operator Ind:	Current Operator	***Street No:***	
Type:	Other	***Street 1:***	4120 BUSINESS CENTER DR.
Name:	COTY HILL	***Street 2:***	
Date Became Current:		***City:***	FREMONT
Date Ended Current:		***State:***	CA
Phone:	480-432-6680	***Country:***	
Source Type:	Implementer	***Zip Code:***	94538-0000
Owner/Operator Ind:	Current Owner	***Street No:***	
Type:	Other	***Street 1:***	4224 S WINTER LN
Name:	SCOTT READ	***Street 2:***	
Date Became Current:		***City:***	GILBERT
Date Ended Current:		***State:***	AZ
Phone:	480-980-8899	***Country:***	
Source Type:	Implementer	***Zip Code:***	85297-0000

526	*1 of 1*	*NNW*	*0.06 / 311.66*	*17.19 / 12*	***CLARIDGES LTD 44355 AUTOMALL CIR FREMONT CA 94538***	***RCRA SQG***

EPA Handler ID:	CAD983657776
Gen Status Universe:	Small Quantity Generator
Contact Name:	FRED MANCUSO
Contact Address:	44355 AUTOMALL CIR , , FREMONT , CA, 94538 , US
Contact Phone No and Ext:	510-623-1111
Contact Email:	
Contact Country:	US
County Name:	ALAMEDA
EPA Region:	09
Land Type:	
Receive Date:	19930126
Location Latitude:	37.498587
Location Longitude:	-121.97736

Violation/Evaluation Summary

Map Key	Number of Records	Direction	Distance (mi/ft)	Elev/Diff (ft)	Site	DB

Note: NO VIOLATIONS: All of the compliance records associated with this facility (EPA ID) indicate NO VIOLATIONS; Compliance Monitoring and Enforcement table dated Apr, 2023.

Evaluation Details

Evaluation Start Date: 20041019
Evaluation Type Description: COMPLIANCE EVALUATION INSPECTION ON-SITE
Violation Short Description:
Return to Compliance Date:
Evaluation Agency: State Contractor/Grantee

Handler Summary

Importer Activity: No
Mixed Waste Generator: No
Transporter Activity: No
Transfer Facility: No
Onsite Burner Exemption: No
Furnace Exemption: No
Underground Injection Activity: No
Commercial TSD: No
Used Oil Transporter: No
Used Oil Transfer Facility: No
Used Oil Processor: No
Used Oil Refiner: No
Used Oil Burner: No
Used Oil Market Burner: No
Used Oil Spec Marketer: No

Hazardous Waste Handler Details

Sequence No: 1
Receive Date: 19930126
Handler Name: CLARIDGES LTD
Federal Waste Generator Code: 2
Generator Code Description: Small Quantity Generator
Source Type: Notification

Owner/Operator Details

Owner/Operator Ind: Current Owner
Type: Private
Name: CLARIDGES LTD
Date Became Current:
Date Ended Current:
Phone: 510-623-1111
Source Type: Notification

Street No:
Street 1: 44355 AUTOMALL CIR
Street 2:
City: FREMONT
State: CA
Country:
Zip Code: 94538

527	1 of 1	S	0.12 / 642.81	7.42 / 2	3 J Rentals, Inc. 2304 CALLE DEL MUNDO SANTA CLARA CA 95054	DELISTED HAZ

Siteid: 379219
Latitude: 37.409550
Longitude: -121.966020
Original Source: CHAZ
Record Date: 30-MAY-2017

528	1 of 3	SSW	0.07 / 347.10	8.58 / 3	ALZETA CORPORATION 2343 CALLE DEL MUNDO	EMISSIONS

1987 Criteria Data

Facility ID:	1636	***CERR Code:***	
Facility SIC Code:	3299	***TOGT:***	1.9
CO:	43	***ROGT:***	1.9
Air Basin:	SF	***COT:***	0
District:	BA	***NOXT:***	.2
COID:	SCL	***SOXT:***	0
DISN:	BAY AREA AQMD	***PMT:***	0
CHAPIS:		***PM10T:***	0

1987 Toxic Data

Facility ID:	1636	***COID:***	SCL
Facility SIC Code:	3299	***DISN:***	BAY AREA AQMD
CO:	43	***CHAPIS:***	
Air Basin:	SF	***CERR Code:***	
District:	BA		
TS:			
Health Risk Asmt:			
Non-Cancer Chronic Haz Ind:			
Non-Cancer Acute Haz Ind:			

1990 Criteria Data

Facility ID:	1636	***CERR Code:***	
Facility SIC Code:	3299	***TOGT:***	0
CO:	43	***ROGT:***	0
Air Basin:	SF	***COT:***	0
District:	BA	***NOXT:***	.1
COID:	SCL	***SOXT:***	0
DISN:	BAY AREA AQMD	***PMT:***	0
CHAPIS:		***PM10T:***	0

1990 Toxic Data

Facility ID:	1636	***COID:***	SCL
Facility SIC Code:	3299	***DISN:***	BAY AREA AQMD
CO:	43	***CHAPIS:***	
Air Basin:	SF	***CERR Code:***	
District:	BA		
TS:			
Health Risk Asmt:			
Non-Cancer Chronic Haz Ind:			
Non-Cancer Acute Haz Ind:			

1993 Criteria Data

Facility ID:	1636	***CERR Code:***	
Facility SIC Code:	3299	***TOGT:***	0
CO:	43	***ROGT:***	0
Air Basin:	SF	***COT:***	0
District:	BA	***NOXT:***	.1
COID:	SCL	***SOXT:***	0
DISN:	BAY AREA AQMD	***PMT:***	0
CHAPIS:		***PM10T:***	0

1993 Toxic Data

Facility ID:	1636	**COID:**	SCL
Facility SIC Code:	3299	**DISN:**	BAY AREA AQMD
CO:	43	**CHAPIS:**	
Air Basin:	SF	**CERR Code:**	
District:	BA		
TS:			
Health Risk Asmt:			
Non-Cancer Chronic Haz Ind:			
Non-Cancer Acute Haz Ind:			

1996 Criteria Data

Facility ID:	1636	**CERR Code:**	
Facility SIC Code:	3299	**TOGT:**	0
CO:	43	**ROGT:**	0
Air Basin:	SF	**COT:**	0
District:	BA	**NOXT:**	.1
COID:	SCL	**SOXT:**	0
DISN:	BAY AREA AQMD	**PMT:**	0
CHAPIS:		**PM10T:**	0

1996 Toxic Data

Facility ID:	1636	**COID:**	SCL
Facility SIC Code:	3299	**DISN:**	BAY AREA AQMD
CO:	43	**CHAPIS:**	
Air Basin:	SF	**CERR Code:**	
District:	BA		
TS:			
Health Risk Asmt:			
Non-Cancer Chronic Haz Ind:			
Non-Cancer Acute Haz Ind:			

1997 Criteria Data

Facility ID:	1636	**CERR Code:**	
Facility SIC Code:	3299	**TOGT:**	0
CO:	43	**ROGT:**	0
Air Basin:	SF	**COT:**	0
District:	BA	**NOXT:**	.1
COID:	SCL	**SOXT:**	0
DISN:	BAY AREA AQMD	**PMT:**	0
CHAPIS:		**PM10T:**	0

1997 Toxic Data

Facility ID:	1636	**COID:**	SCL
Facility SIC Code:	3299	**DISN:**	BAY AREA AQMD
CO:	43	**CHAPIS:**	
Air Basin:	SF	**CERR Code:**	
District:	BA		
TS:			
Health Risk Asmt:			
Non-Cancer Chronic Haz Ind:			
Non-Cancer Acute Haz Ind:			

1998 Criteria Data

Facility ID:	1636	**CERR Code:**	
Facility SIC Code:	3299	**TOGT:**	0
CO:	43	**ROGT:**	0
Air Basin:	SF	**COT:**	0

District:	BA	***NOXT:***	.1
COID:	SCL	***SOXT:***	0
DISN:	BAY AREA AQMD	***PMT:***	0
CHAPIS:		***PM10T:***	0

1998 Toxic Data

Facility ID:	1636	***COID:***	SCL
Facility SIC Code:	3299	***DISN:***	BAY AREA AQMD
CO:	43	***CHAPIS:***	
Air Basin:	SF	***CERR Code:***	
District:	BA		
TS:			
Health Risk Asmt:			
Non-Cancer Chronic Haz Ind:			
Non-Cancer Acute Haz Ind:			

1999 Criteria Data

Facility ID:	1636	***CERR Code:***	
Facility SIC Code:	3299	***TOGT:***	.003
CO:	43	***ROGT:***	.0024933
Air Basin:	SF	***COT:***	.021
District:	BA	***NOXT:***	.083
COID:	SCL	***SOXT:***	0
DISN:	BAY AREA AQMD	***PMT:***	.002
CHAPIS:		***PM10T:***	.001148

1999 Toxic Data

Facility ID:	1636	***COID:***	SCL
Facility SIC Code:	3299	***DISN:***	BAY AREA AQMD
CO:	43	***CHAPIS:***	
Air Basin:	SF	***CERR Code:***	
District:	BA		
TS:			
Health Risk Asmt:			
Non-Cancer Chronic Haz Ind:			
Non-Cancer Acute Haz Ind:			

2000 Criteria Data

Facility ID:	1636	***CERR Code:***	
Facility SIC Code:	3299	***TOGT:***	.003
CO:	43	***ROGT:***	0
Air Basin:	SF	***COT:***	.021
District:	BA	***NOXT:***	.083
COID:	SCL	***SOXT:***	0
DISN:	BAY AREA AQMD	***PMT:***	.002
CHAPIS:		***PM10T:***	0

2000 Toxic Data

Facility ID:	1636	***COID:***	SCL
Facility SIC Code:	3299	***DISN:***	BAY AREA AQMD
CO:	43	***CHAPIS:***	
Air Basin:	SF	***CERR Code:***	
District:	BA		
TS:			
Health Risk Asmt:			
Non-Cancer Chronic Haz Ind:			
Non-Cancer Acute Haz Ind:			

2001 Toxic Data

Facility ID:	1636	***COID:***	SCL
Facility SIC Code:	3299	***DISN:***	BAY AREA AQMD
CO:	43	***CHAPIS:***	
Air Basin:	SF	***CERR Code:***	
District:	BA		
TS:			
Health Risk Asmt:			
Non-Cancer Chronic Haz Ind:			
Non-Cancer Acute Haz Ind:			

2002 Toxic Data

Facility ID:	1636	***COID:***	SCL
Facility SIC Code:	3299	***DISN:***	BAY AREA AQMD
CO:	43	***CHAPIS:***	
Air Basin:	SF	***CERR Code:***	
District:	BA		
TS:			
Health Risk Asmt:			
Non-Cancer Chronic Haz Ind:			
Non-Cancer Acute Haz Ind:			

2003 Criteria Data

Facility ID:	1636	***CERR Code:***	
Facility SIC Code:	3299	***TOGT:***	.011
CO:	43	***ROGT:***	.01
Air Basin:	SF	***COT:***	.021
District:	BA	***NOXT:***	.083
COID:	SCL	***SOXT:***	0
DISN:	BAY AREA AQMD	***PMT:***	.002
CHAPIS:		***PM10T:***	0

2003 Toxic Data

Facility ID:	1636	***COID:***	SCL
Facility SIC Code:	3299	***DISN:***	BAY AREA AQMD
CO:	43	***CHAPIS:***	
Air Basin:	SF	***CERR Code:***	
District:	BA		
TS:			
Health Risk Asmt:			
Non-Cancer Chronic Haz Ind:			
Non-Cancer Acute Haz Ind:			

2004 Criteria Data

Facility ID:	1636	***CERR Code:***	
Facility SIC Code:	3299	***TOGT:***	.011
CO:	43	***ROGT:***	.0092691
Air Basin:	SF	***COT:***	.021
District:	BA	***NOXT:***	.083
COID:	SCL	***SOXT:***	0
DISN:	BAY AREA AQMD	***PMT:***	.002
CHAPIS:		***PM10T:***	.001148

2004 Toxic Data

Facility ID:	1636	***COID:***	SCL
Facility SIC Code:	3299	***DISN:***	BAY AREA AQMD

CO:	43	***CHAPIS:***	
Air Basin:	SF	***CERR Code:***	
District:	BA		
TS:			
Health Risk Asmt:			
Non-Cancer Chronic Haz Ind:			
Non-Cancer Acute Haz Ind:			

2005 Criteria Data

Facility ID:	1636	***CERR Code:***	
Facility SIC Code:	3299	***TOGT:***	.01
CO:	43	***ROGT:***	.0084219
Air Basin:	SF	***COT:***	.021
District:	BA	***NOXT:***	.083
COID:	SCL	***SOXT:***	0
DISN:	BAY AREA AQMD	***PMT:***	.002
CHAPIS:		***PM10T:***	.001148

2005 Toxic Data

Facility ID:	1636	***COID:***	SCL
Facility SIC Code:	3299	***DISN:***	BAY AREA AQMD
CO:	43	***CHAPIS:***	
Air Basin:	SF	***CERR Code:***	
District:	BA		
TS:			
Health Risk Asmt:			
Non-Cancer Chronic Haz Ind:			
Non-Cancer Acute Haz Ind:			

2006 Criteria Data

Facility ID:	1636	***CERR Code:***	
Facility SIC Code:	3299	***TOGT:***	.065
CO:	43	***ROGT:***	.0550179
Air Basin:	SF	***COT:***	.021
District:	BA	***NOXT:***	.083
COID:	SCL	***SOXT:***	0
DISN:	BAY AREA AQMD	***PMT:***	.002
CHAPIS:		***PM10T:***	.001148

2006 Toxic Data

Facility ID:	1636	***COID:***	SCL
Facility SIC Code:	3299	***DISN:***	BAY AREA AQMD
CO:	43	***CHAPIS:***	
Air Basin:	SF	***CERR Code:***	
District:	BA		
TS:			
Health Risk Asmt:			
Non-Cancer Chronic Haz Ind:			
Non-Cancer Acute Haz Ind:			

2007 Criteria Data

Facility ID:	1636	***CERR Code:***	
Facility SIC Code:	3299	***TOGT:***	.01
CO:	43	***ROGT:***	.0084219
Air Basin:	SF	***COT:***	.023
District:	BA	***NOXT:***	.09
COID:	SCL	***SOXT:***	0
DISN:	BAY AREA AQMD	***PMT:***	.004

CHAPIS:		**PM10T:**	.003148

2007 Toxic Data

Facility ID:	1636	**COID:**	SCL
Facility SIC Code:	3299	**DISN:**	BAY AREA AQMD
CO:	43	**CHAPIS:**	
Air Basin:	SF	**CERR Code:**	
District:	BA		
TS:			
Health Risk Asmt:			
Non-Cancer Chronic Haz Ind:			
Non-Cancer Acute Haz Ind:			

2008 Criteria Data

Facility ID:	1636	**CERR Code:**	
Facility SIC Code:	3299	**TOGT:**	.009
CO:	43	**ROGT:**	.0069419
Air Basin:	SF	**COT:**	.028
District:	BA	**NOXT:**	.11
COID:	SCL	**SOXT:**	0
DISN:	BAY AREA AQMD	**PMT:**	.004
CHAPIS:		**PM10T:**	.003148

2008 Toxic Data

Facility ID:	1636	**COID:**	SCL
Facility SIC Code:	3299	**DISN:**	BAY AREA AQMD
CO:	43	**CHAPIS:**	
Air Basin:	SF	**CERR Code:**	
District:	BA		
TS:			
Health Risk Asmt:			
Non-Cancer Chronic Haz Ind:			
Non-Cancer Acute Haz Ind:			

2009 Criteria Data

Facility ID:	1636	**CERR Code:**	
Facility SIC Code:	3299	**TOGT:**	.002
CO:	43	**ROGT:**	.0003286
Air Basin:	SF	**COT:**	.023
District:	BA	**NOXT:**	.092
COID:	SCL	**SOXT:**	0
DISN:	BAY AREA AQMD	**PMT:**	.003
CHAPIS:		**PM10T:**	.002574

2009 Toxic Data

Facility ID:	1636	**COID:**	SCL
Facility SIC Code:	3299	**DISN:**	BAY AREA AQMD
CO:	43	**CHAPIS:**	
Air Basin:	SF	**CERR Code:**	
District:	BA		
TS:			
Health Risk Asmt:			
Non-Cancer Chronic Haz Ind:			
Non-Cancer Acute Haz Ind:			

2010 Toxic Data

Facility ID: 1636
Facility SIC Code: 3299
CO: 43
Air Basin: SF
District: BA
TS:
Health Risk Asmt:
Non-Cancer Chronic Haz Ind:
Non-Cancer Acute Haz Ind:
COID: SCL
DISN: BAY AREA AQMD
CHAPIS:
CERR Code:

2011 Criteria Data

Facility ID: 1636
Facility SIC Code: 3299
CO: 43
Air Basin: SF
District: BA
COID: SCL
DISN: BAY AREA AQMD
CHAPIS:
CERR Code:
TOGT: .003
ROGT: .0004929
COT: .026
NOXT: .104
SOXT: 0
PMT: .00374216027874564459930313588850174216 0279
PM10T: .003

2011 Toxic Data

Facility ID: 1636
Facility SIC Code: 3299
CO: 43
Air Basin: SF
District: BA
TS:
Health Risk Asmt:
Non-Cancer Chronic Haz Ind:
Non-Cancer Acute Haz Ind:
COID: SCL
DISN: BAY AREA AQMD
CHAPIS:
CERR Code:

2012 Criteria Data

Facility ID: 1636
Facility SIC Code: 3299
CO: 43
Air Basin: SF
District: BA
COID: SCL
DISN: BAY AREA AQMD
CHAPIS:
CERR Code:
TOGT: .003
ROGT: .0004929
COT: .026
NOXT: .104
SOXT: 0
PMT: .00374216027874564459930313588850174216 0279
PM10T: .003

2012 Toxic Data

Facility ID: 1636
Facility SIC Code: 3299
CO: 43
Air Basin: SF
District: BA
TS:
Health Risk Asmt:
Non-Cancer Chronic Haz Ind:
Non-Cancer Acute Haz Ind:
COID: SCL
DISN: BAY AREA AQMD
CHAPIS:
CERR Code:

2013 Criteria Data

Facility ID: 1636
CERR Code:

Facility SIC Code:	3299	**TOGT:**	.003
CO:	43	**ROGT:**	.0004929
Air Basin:	SF	**COT:**	.025
District:	BA	**NOXT:**	.102
COID:	SCL	**SOXT:**	0
DISN:	BAY AREA AQMD	**PMT:**	.003
CHAPIS:		**PM10T:**	.003

2013 Toxic Data

Facility ID:	1636	**COID:**	SCL
Facility SIC Code:	3299	**DISN:**	BAY AREA AQMD
CO:	43	**CHAPIS:**	
Air Basin:	SF	**CERR Code:**	
District:	BA		
TS:			
Health Risk Asmt:			
Non-Cancer Chronic Haz Ind:			
Non-Cancer Acute Haz Ind:			

2014 Criteria Data

Facility ID:	1636	**CERR Code:**	
Facility SIC Code:	3299	**TOGT:**	.002960219
CO:	43	**ROGT:**	
Air Basin:	SF	**COT:**	.024247664
District:	BA	**NOXT:**	.096499399
COID:	SCL	**SOXT:**	.000577448
DISN:	BAY AREA AQMD	**PMT:**	.003048572
CHAPIS:		**PM10T:**	.003048572

2014 Toxic Data

Facility ID:	1636	**COID:**	SCL
Facility SIC Code:	3299	**DISN:**	BAY AREA AQMD
CO:	43	**CHAPIS:**	
Air Basin:	SF	**CERR Code:**	
District:	BA		
TS:			
Health Risk Asmt:			
Non-Cancer Chronic Haz Ind:			
Non-Cancer Acute Haz Ind:			

2015 Criteria Data

Facility ID:	1636	**CERR Code:**	
Facility SIC Code:	3299	**TOGT:**	.002712893
CO:	43	**ROGT:**	.001962484
Air Basin:	SF	**COT:**	.023895667
District:	BA	**NOXT:**	.095047741
COID:	SCL	**SOXT:**	.000583401
DISN:	BAY AREA AQMD	**PMT:**	.00308
CHAPIS:		**PM10T:**	.00308

2015 Toxic Data

Facility ID:	1636	**COID:**	SCL
Facility SIC Code:	3299	**DISN:**	BAY AREA AQMD
CO:	43	**CHAPIS:**	
Air Basin:	SF	**CERR Code:**	
District:	BA		
TS:			
Health Risk Asmt:			

Non-Cancer Chronic Haz Ind:
Non-Cancer Acute Haz Ind:

2016 Criteria Data

Facility ID:	1636	***CERR CODE:***	
Facility SIC Code:	3299	***TOGT:***	.002979758
CO:	43	***ROGT:***	.000604474469
Air Basin:	SF	***COT:***	.023310095
District:	BA	***NOXT:***	.092801867
COID:	SCL	***SOXT:***	.000545598
DISN:	BAY AREA AQMD	***PMT:***	.002880429
CHAPIS:		***PM10T:***	.002880429

2016 Toxic Data

Facility ID:	1636	***TS:***	
Facility SIC Code:	3299	***HRA:***	
CERR CODE:		***CH Index:***	
COID:	SCL	***AH Index:***	
CO:	43	***Air Basin:***	SF
DISN:	BAY AREA AQMD	***District:***	BA
CHAPIS:			

2017 Criteria Data

Facility ID:	1636	***CERR Code:***	
Facility SIC Code:	3299	***TOGT:***	.003819978
CO:	43	***ROGT:***	.0007484305892
Air Basin:	SF	***COT:***	.023138501
District:	BA	***NOXT:***	.092339733
COID:	SCL	***SOXT:***	.000479222
DISN:	BAY AREA AQMD	***PMT:***	.00253
CHAPIS:		***PM10T:***	.00253

2017 Toxic Data

Facility ID:	1636	***COID:***	SCL
Facility SIC Code:	3299	***DISN:***	BAY AREA AQMD
CO:	43	***CHAPIS:***	
Air Basin:	SF	***CERR Code:***	
District:	BA		
TS:			
Health Risk Asmt:			
Non-Cancer Chronic Haz Ind:			
Non-Cancer Acute Haz Ind:			

2018 Criteria Data

Facility ID:	1636	***CERR Code:***	
Facility SIC Code:	3299	***TOGT:***	.003297092
CO:	43	***ROGT:***	.0006742328856
Air Basin:	SF	***COT:***	.027698026
District:	BA	***NOXT:***	.110209382
COID:	SCL	***SOXT:***	.000665697
DISN:	BAY AREA AQMD	***PMT:***	.003514474
CHAPIS:		***PM10T:***	.003514474

2018 Toxic Data

Facility ID:	1636	***COID:***	SCL
Facility SIC Code:	3299	***DISN:***	BAY AREA AQMD

Map Key	Number of Records	Direction	Distance (mi/ft)	Elev/Diff (ft)	Site	DB

CO: 43
Air Basin: SF
District: BA
TS:
Health Risk Asmt:
Non-Cancer Chronic Haz Ind:
Non-Cancer Acute Haz Ind:
CHAPIS:
CERR Code:

2019 Criteria Data

CO: 43
Air Basin: SF
Facility ID: 1636
District: BA
Facility SIC Code: 3299
CO ID: SCL
DISN: BAY AREA AQMD
PM10T: .003600959
TOGT: .003360561
PMT: .003600959
CHAPIS:
CERR Code:
ROGT: .0006855325893
COT: .028347461
NOXT: .112790736
SOXT: .000682079

2019 Toxic Data

CO: 43
Air Basin: SF
Faccility ID: 1636
District: BA
Facility SIC Code: 3299
COID: SCL
Non-Cancer Chronic Haz Ind:
Non-Cancer Acute Haz Ind:
DISN: BAY AREA AQMD
CHAPIS:
CERR Code:
TS:
Health Risk Asmt:

2020 Criteria Data

CO: 43
Air Basin: SF
Facility ID: 1636
District: BA
Facility SIC Code: 3299
CO ID: SCL
DISN: BAY AREA AQMD
TOGT: .003360561
PMT: .003600959
PM10T: .003600959
CHAPIS:
CERR Code:
ROGT: .0006855325893
COT: .028347461
NOXT: .112790736
SOXT: .000682079

2020 Toxic Data

CO: 43
Air Basin: SF
Facility ID: 1636
District: BA
Facility SIC Code: 3299
COID: SCL
Non-Cancer Chronic Haz Ind:
Non-Cancer Acute Haz Ind:
DISN: BAY AREA AQMD
CHAPIS:
CHERR Code:
TS:
Health Risk Asmt:

528	*2 of 3*	*SSW*	*0.07 / 347.10*	*8.58 / 3*	***ALZETA CORPORATION*** ***2343 CALLE DEL MUNDO*** ***SANTA CLARA CA 95054***	***RCRA SQG***

EPA Handler ID: CAD981652936
Gen Status Universe: Small Quantity Generator
Contact Name: ENVIRONMENTAL MANAGER

Contact Address:	2343 CALLE DEL MUNDO , , SANTA CLARA , CA, 95054 , US
Contact Phone No and Ext:	408-727-8282
Contact Email:	
Contact Country:	US
County Name:	SANTA CLARA
EPA Region:	09
Land Type:	Other
Receive Date:	19860910
Location Latitude:	37.409371
Location Longitude:	-121.967079

Violation/Evaluation Summary

Note:	NO RECORDS: As of Apr 2023, there are no Compliance Monitoring and Enforcement (violation) records associated with this facility (EPA ID).

Handler Summary

Importer Activity:	No
Mixed Waste Generator:	No
Transporter Activity:	No
Transfer Facility:	No
Onsite Burner Exemption:	No
Furnace Exemption:	No
Underground Injection Activity:	No
Commercial TSD:	No
Used Oil Transporter:	No
Used Oil Transfer Facility:	No
Used Oil Processor:	No
Used Oil Refiner:	No
Used Oil Burner:	No
Used Oil Market Burner:	No
Used Oil Spec Marketer:	No

Hazardous Waste Handler Details

Sequence No:	1
Receive Date:	19860910
Handler Name:	ALZETA CORPORATION
Federal Waste Generator Code:	2
Generator Code Description:	Small Quantity Generator
Source Type:	Notification

Owner/Operator Details

Owner/Operator Ind:	Current Operator	**Street No:**	
Type:	Private	**Street 1:**	NOT REQUIRED
Name:	NOT REQUIRED	**Street 2:**	
Date Became Current:		**City:**	NOT REQUIRED
Date Ended Current:		**State:**	ME
Phone:	415-555-1212	**Country:**	
Source Type:	Notification	**Zip Code:**	99999

Owner/Operator Ind:	Current Owner	**Street No:**	
Type:	Private	**Street 1:**	NOT REQUIRED
Name:	R.M.K. AND ASSOCIATES	**Street 2:**	
Date Became Current:		**City:**	NOT REQUIRED
Date Ended Current:		**State:**	ME
Phone:	415-555-1212	**Country:**	
Source Type:	Notification	**Zip Code:**	99999

Map Key	Number of Records	Direction	Distance (mi/ft)	Elev/Diff (ft)	Site	DB
528	3 of 3	SSW	0.07 / 347.10	8.58 / 3	SUMMERHILL HOMES 2343 CALLE DEL MUNDO	CLEANUP SITES

SANTA CLARA CA 95054

Global ID:	T10000015702	***County:***	SANTA CLARA
Status:	OPEN - SITE ASSESSMENT	***Latitude:***	37.4097
Status Date:	8/10/2020	***Longitude:***	-121.96712
Site Facility Type:	CLEANUP PROGRAM SITE	***RWQCB Region:***	
Data Source:	Cleanup Program Sites from GeoTracker Search; Cleanup Sites from GeoTracker Cleanup Sites Data Download		

Cleanup Sites from GeoTracker Cleanup Sites Data Download - Facilities Detail

RB Case No:	
Local Case No:	
Begin Date:	8/10/2020
Lead Agency:	SAN FRANCISCO BAY RWQCB (REGION 2)
Local Agency:	
CUF Case:	NO
CalEnvScreen Score:	
EPA Region:	9
Qty Rlsd Gallons:	
Potential COC:	Trichloroethylene (TCE)
How Discovered:	
Stop Method:	
Stop Description:	
Case Worker:	VP
Military DoD Site:	No
Leak Reported Dt:	
No Further Action Dt:	
Potential Media of Concern:	
How Discovered Description:	
Calwater Watershed Name:	Santa Clara - Palo Alto (205.50)
DWR GW Subbasin Name:	Santa Clara Valley - Santa Clara (2-009.02)
Disadvantaged Community:	
Coordinate Source:	
Discharge Cause:	
Discharge Source:	
Facility Project Sub Type:	
Calenviroscreen 3 Score:	46-50%
Calenviroscreen 4 Score:	40-45%
File Location:	
Site History:	

Cleanup Sites from GeoTracker Cleanup Sites Data Download - Status History

Status:	Open - Case Begin Date
Status Date:	2020-08-10 00:00:00
Status:	Open - Site Assessment
Status Date:	2020-08-10 00:00:00

Cleanup Sites from GeoTracker Cleanup Sites Data Download - Regulatory Contacts

Contact Type:	Regional Board Caseworker - Primary Caseworker
Contact Name:	VIC PAL
Organization Name:	SAN FRANCISCO BAY RWQCB (REGION 2)
Address:	1515 CLAY STREET, SUITE 1400
City:	OAKLAND
Email:	vpal@waterboards.ca.gov
Phone No:	

Cleanup Program Sites from GeoTracker Search - Regulatory Profile

Project Status:	
Cuf Claim No:	

CUF Priority Assign:
CUF Amount Paid:
Composting Method:
Facility Type:
WDR Place Type:
WDR File No:
WDR Order No:
File Location:
User Defined Beneficial Use:
Designated Beneficial Use: MUN, AGR, IND, PROC
Designated Beneficl Use Desc: Municipal and Domestic Supply, Agricultural Supply, Industrial Service Supply, Industrial Process Supply
Project Oversight Agencies:
Report Link: https://geotracker.waterboards.ca.gov/profile_report?global_id=T10000015702
Cleanup Status Detail: OPEN - SITE ASSESSMENT AS OF 8/10/2020
Potential COC: TRICHLOROETHYLENE (TCE)
Potential Media of Concern: NONE SPECIFIED
Groundwater Monitoring Freq:
DWR GW Sub Basin: Santa Clara Valley - Santa Clara (2-009.02)
CalWater Watershed Name: Santa Clara - Palo Alto (205.50)
Post Closure Site Management:
Future Land Use:
Cleanup Oversight Agencies: SAN FRANCISCO BAY RWQCB (REGION 2) (LEAD)
CASEWORKER: VIC PAL
Cleanup History Link: https://geotracker.waterboards.ca.gov/profile_report_include?global_id=T10000015702&tabname=regulatoryhistory
Site History:

No site history available

Sites from GeoTracker Search - Regulatory Activities (as of May 25, 2023)

Action Type: Other Regulatory Actions
Action: Staff Letter
Action Date: 9/2/2020
Received Issue Date: 9/2/2020
Doc Link: https://geotracker.waterboards.ca.gov/view_documents?global_id=T10000015702&enforcement_id=6446578&temptable=ENFORCEMENT
Title Description Comments:

Concurrence with VIMP

Action Type: Other Regulatory Actions
Action: Staff Letter
Action Date: 9/2/2020
Received Issue Date: 9/2/2020
Doc Link: https://geotracker.waterboards.ca.gov/view_documents?global_id=T10000015702&enforcement_id=6446580&temptable=ENFORCEMENT
Title Description Comments:

Comments to SMP

Sites from GeoTracker Search - Documents (as of May 25, 2023)

Document Type: Site Documents ***Document Date:*** 1/5/2022*
Type: SOIL MANAGEMENT PLAN ***Submitted:***
Submitted By: TIM J. RUMBOLZ (AUTH_RP)
Title: SITE MANAGEMENT PLAN IMPLEMENTATION SUMMARY REPORT
Title Link: https://geotracker.waterboards.ca.gov/esi/uploads/geo_report/2682589948/T10000015702.PDF

Document Type: Site Documents ***Document Date:*** 9/2/2020
Type: STAFF LETTER ***Submitted:***
Submitted By: VIC PAL (REGULATOR)
Title: COMMENTS TO SMP
Title Link: https://geotracker.waterboards.ca.gov/view_documents?global_id=T10000015702&enforcement_id=6446580

Document Type: Site Documents **Document Date:** 9/11/2020*
Type: SOIL MANAGEMENT PLAN **Submitted:**
Submitted By: TIM J. RUMBOLZ (AUTH_RP)
Title: SITE MANAGEMENT PLAN AND HEALTH AND SAFETY PLAN
Title Link: https://geotracker.waterboards.ca.gov/esi/uploads/geo_report/5744976341/T10000015702.PDF

Document Type: Site Documents **Document Date:** 7/14/2020*
Type: SOIL MANAGEMENT PLAN **Submitted:**
Submitted By: TIM J. RUMBOLZ (AUTH_RP)
Title: SITE MANAGEMENT PLAN AND HEALTH AND SAFETY PLAN
Title Link: https://geotracker.waterboards.ca.gov/esi/uploads/geo_report/2853295385/T10000015702.PDF

Document Type: Site Documents **Document Date:** 12/7/2022*
Type: OTHER REPORT / DOCUMENT **Submitted:**
Submitted By: TIM J. RUMBOLZ (AUTH_RP)
Title: SITE MANAGEMENT PLAN IMPLEMENTATION SUMMARY REPORT
Title Link: https://geotracker.waterboards.ca.gov/esi/uploads/geo_report/9452427566/T10000015702.PDF

Document Type: Site Documents **Document Date:** 8/10/2020*
Type: PROPOSED PLAN **Submitted:**
Submitted By: TIM J. RUMBOLZ (AUTH_RP)
Title: REVISED VAPOR INTRUSION MITIGATION PLAN
Title Link: https://geotracker.waterboards.ca.gov/esi/uploads/geo_report/4664101362/T10000015702.PDF

Document Type: Site Documents **Document Date:** 6/15/2022*
Type: TECHNICAL MEMOS **Submitted:**
Submitted By: TIM J. RUMBOLZ (AUTH_RP)
Title: SOIL REUSE REQUEST MEMORANDUM
Title Link: https://geotracker.waterboards.ca.gov/esi/uploads/geo_report/8198612868/T10000015702.PDF

Document Type: Site Documents **Document Date:** 5/17/2022*
Type: TECHNICAL MEMOS **Submitted:**
Submitted By: TIM J. RUMBOLZ (AUTH_RP)
Title: SOIL REUSE REQUEST MEMORANDUM
Title Link: https://geotracker.waterboards.ca.gov/esi/uploads/geo_report/3341693460/T10000015702.PDF

Document Type: Site Documents **Document Date:** 9/11/2020*
Type: SOIL MANAGEMENT PLAN **Submitted:**
Submitted By: TIM J. RUMBOLZ (AUTH_RP)
Title: SITE MANAGEMENT PLAN AND HEALTH AND SAFETY PLAN
Title Link: https://geotracker.waterboards.ca.gov/esi/uploads/geo_report/3883617699/T10000015702.PDF

Document Type: Site Documents **Document Date:** 9/2/2020
Type: STAFF LETTER **Submitted:**
Submitted By: VIC PAL (REGULATOR)
Title: CONCURRENCE WITH VIMP
Title Link: https://geotracker.waterboards.ca.gov/view_documents?global_id=T10000015702&enforcement_id=6446578

Document Type: Site Documents **Document Date:** 9/11/2020*
Type: SOIL MANAGEMENT PLAN **Submitted:**
Submitted By: TIM J. RUMBOLZ (AUTH_RP)
Title: SITE MANAGEMENT PLAN AND HEALTH AND SAFETY PLAN
Title Link: https://geotracker.waterboards.ca.gov/esi/uploads/geo_report/4034732282/T10000015702.PDF

Sites from GeoTracker Search - Cleanup Status History (as of May 25, 2023)

Status: Open - Case Begin Date
Date: 8/10/2020

Status: Open - Site Assessment
Date: 8/10/2020

529	1 of 2	S	0.11 / 572.39	7.58 / 2	**LP GLASSBLOWING** **2322 CALLE DEL MUNDO** **SANTA CLARA CA 95054**	CERS HAZ

Site ID: 131641

Latitude: 37.409433
Longitude: -121.966370

Regulated Programs

EI ID: 10084489 ***EI Description:*** Chemical Storage Facilities

Violations

Violation Date: 04/26/2019 ***Violation Source:*** CERS
Violation Program: HMRRP ***Violation Division:*** Santa Clara City Fire Department
Citation: HSC 6.95 25508(a)(1) - California Health and Safety Code, Chapter 6.95, Section(s) 25508(a)(1)
Violation Notes:

Provide correct address on site map

Violation Description:

Failure to complete and electronically submit a site map with all required content.

Violations

Violation Date: 02/27/2014 ***Violation Source:*** CERS
Violation Program: HMRRP ***Violation Division:*** Santa Clara City Fire Department
Citation: 19 CCR 4 2729.5 - California Code of Regulations, Title 19, Chapter 4, Section(s) 2729.5
Violation Notes:

Returned to compliance on 03/06/2015.

Violation Description:

Failure to submit inventory reports (Activities, Owner/Operator, Hazardous Materials Descriptions and Map pages, if required. Documentation must be resubmitted (for facilities which exceed EPCRA thresholds) or re-certified (for facilities which do not exceed EPCRA thresholds) by March 1.

Violations

Violation Date: 04/26/2019 ***Violation Source:*** CERS
Violation Program: HMRRP ***Violation Division:*** Santa Clara City Fire Department
Citation: HSC 6.95 25508(a)(1) - California Health and Safety Code, Chapter 6.95, Section(s) 25508(a)(1)
Violation Notes:

Remove methanol

Violation Description:

Failure to annually review and electronically certify that the business plan is complete and accurate on or before the annual due date.

Violations

Violation Date: 08/29/2022 ***Violation Source:*** CERS
Violation Program: HMRRP ***Violation Division:*** Santa Clara City Fire Department
Citation: HSC 6.95 25508(a)(1) - California Health and Safety Code, Chapter 6.95, Section(s) 25508(a)(1)
Violation Notes:

Returned to compliance on 10/28/2022. Submit updated plan into CERS. Latest submittal was in 2015. 10-28-22- CERS submitted 10-12-22

Violation Description:

Failure to complete and electronically submit a business plan when storing/handling a hazardous material at or above reportable quantities.

Evaluations

Eval Date: 02/27/2014
Violations Found: Yes
Eval General Type: Compliance Evaluation Inspection
Eval Type: Routine done by local agency
Eval Division: Santa Clara City Fire Department
Eval Program: HMRRP
Eval Source: CERS
Eval Notes:

Eval Date: 08/29/2022
Violations Found: Yes
Eval General Type: Compliance Evaluation Inspection
Eval Type: Routine done by local agency
Eval Division: Santa Clara City Fire Department
Eval Program: HMRRP
Eval Source: CERS
Eval Notes:

Eval Date: 04/26/2019
Violations Found: Yes
Eval General Type: Compliance Evaluation Inspection
Eval Type: Routine done by local agency
Eval Division: Santa Clara City Fire Department
Eval Program: HMRRP
Eval Source: CERS
Eval Notes:

Eval Date: 10/28/2022
Violations Found: No
Eval General Type: Other/Unknown
Eval Type: Other, not routine, done by local agency
Eval Division: Santa Clara City Fire Department
Eval Program: HMRRP
Eval Source: CERS
Eval Notes:

No violations observed during inspection; Note: data in [EVAL Notes] field for some records is truncated from the source.

Eval Date: 06/18/2019
Violations Found: No
Eval General Type: Other/Unknown
Eval Type: Other, not routine, done by local agency
Eval Division: Santa Clara City Fire Department
Eval Program: HMRRP
Eval Source: CERS
Eval Notes:

Eval Date: 08/29/2022
Violations Found: No
Eval General Type: Compliance Evaluation Inspection
Eval Type: Routine done by local agency
Eval Division: Santa Clara City Fire Department
Eval Program: HW
Eval Source: CERS
Eval Notes:

Affiliations

Affil Type Desc: CUPA District
Entity Name: Santa Clara City Fire Dept

Entity Title:
Address: 1675 Lincoln Street
City: Santa Clara
State: CA
Country:
Zip Code: 95050
Phone: (408) 615-4970

Affil Type Desc: Facility Mailing Address
Entity Name: Mailing Address
Entity Title:
Address: 2322 Calle Del Mundo
City: Santa Clara
State: CA
Country:
Zip Code: 95054
Phone:

Affil Type Desc: Environmental Contact
Entity Name: Ray Cano
Entity Title:
Address: 2322 Calle Del Mundo
City: Santa Clara
State: CA
Country:
Zip Code: 95054
Phone:

Affil Type Desc: Parent Corporation
Entity Name: LP Glassblowing
Entity Title:
Address:
City:
State:
Country:
Zip Code:
Phone:

Affil Type Desc: Identification Signer
Entity Name: Steve Pittl
Entity Title: GM
Address:
City:
State:
Country:
Zip Code:
Phone:

Affil Type Desc: Operator
Entity Name: LP Glassblowing
Entity Title:
Address:
City:
State:
Country:
Zip Code:
Phone: (408) 988-7561

Affil Type Desc: Legal Owner
Entity Name: Leopold Pivk
Entity Title:
Address: 2322 Calle Del Mundo
City: Santa Clara
State: CA
Country: United States
Zip Code: 95054
Phone: (408) 988-7561

Map Key	Number of Records	Direction	Distance (mi/ft)	Elev/Diff (ft)	Site	DB

Coordinates

Env Int Type Code:	HMBP	***Longitude:***	-121.965996
Program ID:	10084489	***Coord Name:***	
Latitude:	37.409348	***Ref Point Type Desc:***	Unknown

529	2 of 2	S	0.11 / 572.39	7.58 / 2	***LP GLASSBLOWING INC 2322 CALLE DEL MUNDO SANTA CLARA CA 95054-0000***	***RCRA NON GEN***

EPA Handler ID:	CAL000187603
Gen Status Universe:	No Report
Contact Name:	LEOPOLD PIVK JR
Contact Address:	2322 CALLE DEL MUNDO , , SANTA CLARA , CA, 95054 ,
Contact Phone No and Ext:	408-988-7561
Contact Email:	LEE@LPGLASSBLOWING.COM
Contact Country:	
County Name:	SANTA CLARA
EPA Region:	09
Land Type:	
Receive Date:	19970711
Location Latitude:	37.40966
Location Longitude:	-121.966053

Violation/Evaluation Summary

Note:	NO RECORDS: As of Apr 2023, there are no Compliance Monitoring and Enforcement (violation) records associated with this facility (EPA ID).

Handler Summary

Importer Activity:	No
Mixed Waste Generator:	No
Transporter Activity:	No
Transfer Facility:	No
Onsite Burner Exemption:	No
Furnace Exemption:	No
Underground Injection Activity:	No
Commercial TSD:	No
Used Oil Transporter:	No
Used Oil Transfer Facility:	No
Used Oil Processor:	No
Used Oil Refiner:	No
Used Oil Burner:	No
Used Oil Market Burner:	No
Used Oil Spec Marketer:	No

Hazardous Waste Handler Details

Sequence No:	1
Receive Date:	19970711
Handler Name:	LP GLASSBLOWING INC
Source Type:	Implementer
Federal Waste Generator Code:	N
Generator Code Description:	Not a Generator, Verified

Owner/Operator Details

Owner/Operator Ind:	Current Owner	***Street No:***	
Type:	Other	***Street 1:***	2322 CALLE DEL MUNDO
Name:	LP GLASSBLOWING INC	***Street 2:***	
Date Became Current:		***City:***	SANTA CLARA
Date Ended Current:		***State:***	CA

Map Key	Number of Records	Direction	Distance (mi/ft)	Elev/Diff (ft)	Site	DB

Phone:	408-988-7561	**Country:**	
Source Type:	Implementer	**Zip Code:**	95054-1007
Owner/Operator Ind:	Current Operator	**Street No:**	
Type:	Other	**Street 1:**	2322 CALLE DEL MUNDO
Name:	LEOPOLD PIVK JR	**Street 2:**	
Date Became Current:		**City:**	SANTA CLARA
Date Ended Current:		**State:**	CA
Phone:	408-988-7561	**Country:**	
Source Type:	Implementer	**Zip Code:**	95054

530 **1 of 1** **NNW** **0.12 / 614.93** **18.88 / 13** **AUTOWEST BMW OF FREMONT**
43810 AUTO MALL CIRCLE
FREMONT CA 94538
RCRA SQG

EPA Handler ID:	CAR000151050
Gen Status Universe:	Small Quantity Generator
Contact Name:	RON RIO
Contact Address:	5720 CUSHING PKWY , , FREMONT , CA, 94538 , US
Contact Phone No and Ext:	510-360-5905 x5905
Contact Email:	
Contact Country:	US
County Name:	ALAMEDA
EPA Region:	09
Land Type:	Private
Receive Date:	20040121
Location Latitude:	37.497722
Location Longitude:	-121.976178

Violation/Evaluation Summary

Note:	VIOLATION or UNDETERMINED: There are VIOLATION or UNDETERMINED details or records associated with this facility (EPA ID) in the Compliance Monitoring and Enforcement table dated Apr, 2023.

Violation Details

Found Violation:	Yes
Citation:	
Violation Short Description:	Generators - General
Violation Type:	262.A
Violation Determined Date:	20040512
Scheduled Compliance Date:	
Return to Compliance:	Observed
Actual Return to Compl:	20040611
Violation Responsible Agency:	State

Enforcement Details

Enforcement Type:	120
Enforcement Type Description:	WRITTEN INFORMAL
Enforcement Action Date:	20040512
Enf Disposition Status:	
Disposition Status Date:	
Enforcement Lead Agency:	EPA
Proposed Penalty Amount:	
Final Amount:	
Paid Amount:	

Evaluation Details

Evaluation Start Date:	20040512
Evaluation Type Description:	COMPLIANCE EVALUATION INSPECTION ON-SITE
Violation Short Description:	Generators - General

Return to Compliance Date: 20040611
Evaluation Agency: State Contractor/Grantee

Handler Summary

Importer Activity: No
Mixed Waste Generator: No
Transporter Activity: No
Transfer Facility: No
Onsite Burner Exemption: No
Furnace Exemption: No
Underground Injection Activity: No
Commercial TSD: No
Used Oil Transporter: No
Used Oil Transfer Facility: No
Used Oil Processor: No
Used Oil Refiner: No
Used Oil Burner: No
Used Oil Market Burner: No
Used Oil Spec Marketer: No

Hazardous Waste Handler Details

Sequence No: 1
Receive Date: 20040121
Handler Name: AUTOWEST BMW OF FREMONT
Federal Waste Generator Code: 2
Generator Code Description: Small Quantity Generator
Source Type: Notification

Waste Code Details

Hazardous Waste Code: F005
Waste Code Description: THE FOLLOWING SPENT NONHALOGENATED SOLVENTS: TOLUENE, METHYL ETHYL KETONE, CARBON DISULFIDE, ISOBUTANOL, PYRIDINE, BENZENE, 2-ETHOXYETHANOL, AND 2-NITROPROPANE; ALL SPENT SOLVENT MIXTURES/BLENDS CONTAINING, BEFORE USE, A TOTAL OF TEN PERCENT OR MORE (BY VOLUME) OF ONE OR MORE OF THE ABOVE NONHALOGENATED SOLVENTS OR THOSE SOLVENTS LISTED IN F001, F002, OR F004; AND STILL BOTTOMS FROM THE RECOVERY OF THESE SPENT SOLVENTS AND SPENT SOLVENT MIXTURES.

Hazardous Waste Code: D001
Waste Code Description: IGNITABLE WASTE

Hazardous Waste Code: D002
Waste Code Description: CORROSIVE WASTE

Hazardous Waste Code: D008
Waste Code Description: LEAD

Owner/Operator Details

Owner/Operator Ind: Current Owner
Type: Private
Name: AN FREMONT LUXURY IMPORTS INC
Date Became Current: 20040201
Date Ended Current:
Phone:
Source Type: Notification
Street No:
Street 1:
Street 2:
City:
State:
Country: US
Zip Code:

Owner/Operator Ind: Current Operator
Type: Private
Name: RICK GABERS
Date Became Current: 20040112
Date Ended Current:
Street No:
Street 1:
Street 2:
City:
State:

Map Key	Number of Records	Direction	Distance (mi/ft)	Elev/Diff (ft)	Site	DB

Phone: **Country:** US
Source Type: Notification **Zip Code:**

---

531 **1 of 9** **NNW** **0.01 / 50.66** **18.67 / 13** **FREMONT MOTOR CARS**
5701 CUSHING PARKWAY
FREMONT CA 94538
RCRA SQG

EPA Handler ID: CAR000172783
Gen Status Universe: Small Quantity Generator
Contact Name: PHIL LOPRESTI
Contact Address: 5601 CUSHING PARKWAY , , FREMONT , CA, 94538 , US
Contact Phone No and Ext: 510-668-8700
Contact Email: PHIL@FREMONTMOTORCARS.COM
Contact Country: US
County Name: ALAMEDA
EPA Region: 09
Land Type: Private
Receive Date: 20070517
Location Latitude: 37.498278
Location Longitude: -121.973645

Violation/Evaluation Summary

Note: NO RECORDS: As of Apr 2023, there are no Compliance Monitoring and Enforcement (violation) records associated with this facility (EPA ID).

Handler Summary

Importer Activity: No
Mixed Waste Generator: No
Transporter Activity: No
Transfer Facility: No
Onsite Burner Exemption: No
Furnace Exemption: No
Underground Injection Activity: No
Commercial TSD: No
Used Oil Transporter: No
Used Oil Transfer Facility: No
Used Oil Processor: No
Used Oil Refiner: No
Used Oil Burner: No
Used Oil Market Burner: No
Used Oil Spec Marketer: No

Hazardous Waste Handler Details

Sequence No: 1
Receive Date: 20060406
Handler Name: FREMONT MOTOR CARS
Federal Waste Generator Code: 2
Generator Code Description: Small Quantity Generator
Source Type: Notification

Waste Code Details

Hazardous Waste Code: D002
Waste Code Description: CORROSIVE WASTE

Hazardous Waste Code: F001
Waste Code Description: THE FOLLOWING SPENT HALOGENATED SOLVENTS USED IN DEGREASING: TETRACHLOROETHYLENE, TRICHLORETHYLENE, METHYLENE CHLORIDE, 1,1,1-TRICHLOROETHANE, CARBON TETRACHLORIDE AND CHLORINATED FLUOROCARBONS; ALL SPENT SOLVENT MIXTURES/BLENDS USED IN DEGREASING CONTAINING, BEFORE USE, A TOTAL OF TEN PERCENT OR MORE (BY VOLUME) OF ONE OR MORE OF THE ABOVE HALOGENATED SOLVENTS OR THOSE SOLVENTS LISTED IN F002, F004, AND F005; AND

STILL BOTTOMS FROM THE RECOVERY OF THESE SPENT SOLVENTS AND SPENT SOLVENT MIXTURES.

Hazardous Waste Code: D001
Waste Code Description: IGNITABLE WASTE

Hazardous Waste Code: D008
Waste Code Description: LEAD

Hazardous Waste Handler Details

Sequence No: 2
Receive Date: 20070517
Handler Name: FREMONT MOTOR CARS
Federal Waste Generator Code: 2
Generator Code Description: Small Quantity Generator
Source Type: Notification

Waste Code Details

Hazardous Waste Code: D002
Waste Code Description: CORROSIVE WASTE

Hazardous Waste Code: D001
Waste Code Description: IGNITABLE WASTE

Hazardous Waste Code: F001
Waste Code Description: THE FOLLOWING SPENT HALOGENATED SOLVENTS USED IN DEGREASING: TETRACHLOROETHYLENE, TRICHLORETHYLENE, METHYLENE CHLORIDE, 1,1,1-TRICHLOROETHANE, CARBON TETRACHLORIDE AND CHLORINATED FLUOROCARBONS; ALL SPENT SOLVENT MIXTURES/BLENDS USED IN DEGREASING CONTAINING, BEFORE USE, A TOTAL OF TEN PERCENT OR MORE (BY VOLUME) OF ONE OR MORE OF THE ABOVE HALOGENATED SOLVENTS OR THOSE SOLVENTS LISTED IN F002, F004, AND F005; AND STILL BOTTOMS FROM THE RECOVERY OF THESE SPENT SOLVENTS AND SPENT SOLVENT MIXTURES.

Hazardous Waste Code: D008
Waste Code Description: LEAD

Owner/Operator Details

Owner/Operator Ind: Current Owner
Type: Private
Name: RICARDO WEITZ
Date Became Current: 20051101
Date Ended Current:
Phone:
Source Type: Notification
Street No:
Street 1: 5601 CUSHING PARKWAY
Street 2:
City: FREMONT
State: CA
Country: US
Zip Code: 94538

Owner/Operator Ind: Current Owner
Type: Private
Name: SONIC
Date Became Current: 20061221
Date Ended Current:
Phone:
Source Type: Notification
Street No:
Street 1: 6415 IDLEWILD RD
Street 2:
City: CHARLOTTE
State: NC
Country: US
Zip Code: 28212

Owner/Operator Ind: Current Operator
Type: Private
Name: RICARDO WEITZ
Date Became Current: 20051101
Date Ended Current:
Phone:
Source Type: Notification
Street No:
Street 1:
Street 2:
City:
State:
Country: US
Zip Code:

Owner/Operator Ind: Current Operator
Type: Private
Name: SONIC
Date Became Current: 20061221
Street No:
Street 1:
Street 2:
City:

Map Key	Number of Records	Direction	Distance (mi/ft)	Elev/Diff (ft)	Site	DB

Date Ended Current: | **State:**
Phone: | **Country:** US
Source Type: Notification | **Zip Code:**

Historical Handler Details

Receive Dt: 20060406
Generator Code Description: Small Quantity Generator
Handler Name: FREMONT MOTOR CARS

---

531 **2 of 9** **NNW** **0.01 / 50.66** **18.67 / 13** **PREMIER NISSAN OF FREMONT**
5701 CUSHING PKWY.
FREMONT CA 94538
FINDS/FRS

Registry ID: 110055674729
FIPS Code: 1
HUC Code: 18050003
Site Type Name: STATIONARY
Location Description:
Supplemental Location:
Create Date: 15-SEP-13
Update Date: 13-OCT-15
Interest Types: STATE MASTER
SIC Codes: 5511
SIC Code Descriptions: MOTOR VEHICLE DEALERS (NEW AND USED)
NAICS Codes:
NAICS Code Descriptions:
Conveyor: FRS-GEOCODE
Federal Facility Code:
Federal Agency Name:
Tribal Land Code:
Tribal Land Name:
Congressional Dist No: 13
Census Block Code: 060014415031170
EPA Region Code: 09
County Name: ALAMEDA
US/Mexico Border Ind:
Latitude: 37.498449
Longitude: -121.973881
Reference Point: ENTRANCE POINT OF A FACILITY OR STATION
Coord Collection Method: ADDRESS MATCHING-HOUSE NUMBER
Accuracy Value: 50
Datum: NAD83
Source:
Facility Detail Rprt URL: https://ofmpub.epa.gov/frs_public2/fii_query_detail.disp_program_facility?p_registry_id=110055674729
Data Source: Facility Registry Service - Single File
Program Acronyms:

CA-CERS:10168871, CA-ENVIROVIEW:58650

---

531 **3 of 9** **NNW** **0.01 / 50.66** **18.67 / 13** **FREMONT MOTOR CARS**
5701 CUSHING PARKWAY
FREMONT CA 94538
FINDS/FRS

Registry ID: 110024835963
FIPS Code: 06001
HUC Code: 18050003
Site Type Name: STATIONARY
Location Description:
Supplemental Location:
Create Date: 03-JUN-06
Update Date: 26-JAN-12
Interest Types: SQG
SIC Codes:

SIC Code Descriptions:	
NAICS Codes:	
NAICS Code Descriptions:	
Conveyor:	FRS-GEOCODE
Federal Facility Code:	
Federal Agency Name:	
Tribal Land Code:	
Tribal Land Name:	
Congressional Dist No:	13
Census Block Code:	060014415031170
EPA Region Code:	09
County Name:	ALAMEDA
US/Mexico Border Ind:	
Latitude:	37.498449
Longitude:	-121.973881
Reference Point:	ENTRANCE POINT OF A FACILITY OR STATION
Coord Collection Method:	ADDRESS MATCHING-HOUSE NUMBER
Accuracy Value:	150
Datum:	NAD83
Source:	
Facility Detail Rprt URL:	https://ofmpub.epa.gov/frs_public2/fii_query_detail.disp_program_facility?p_registry_id=110024835963
Data Source:	Facility Registry Service - Single File
Program Acronyms:	

RCRAINFO:CAR000172783

---

531 *4 of 9* | *NNW* | *0.01 / 50.66* | *18.67 / 13* | ***FREMONT MOTOR CARS*** ***5701 CUSHING PKWY*** ***FREMONT CA 945383290*** | ***HAZNET***

SIC Code:		**Mailing City:**	FREMONT
NAICS Code:		**Mailing State:**	CA
EPA ID:	CAR000172783	**Mailing Zip:**	945383124
Create Date:	8/15/2006 9:55:00 AM	**Region Code:**	2
Fac Act Ind:	No	**Owner Name:**	SONIC AUTOMOTIVE, INC
Inact Date:	6/30/2008	**Owner Addr 1:**	6415 IDLEWILD RD
County Code:	01	**Owner Addr 2:**	
County Name:	Alameda	**Owner City:**	CHARLOTTE
Mail Name:		**Owner State:**	NC
Mailing Addr 1:	5601 CUSHING PKWY	**Owner Zip:**	282120000
Mailing Addr 2:		**Owner Phone:**	7045662400
Owner Fax:	7075364665		
Details DTSC HWTS:	The Department of Toxic Substances Control (DTSC) makes available a Waste Code Matrix showing each Waste Code, its description, and annual amounts in its Hazardous Waste Tracking System: https://hwts.dtsc.ca.gov/search		
DTSC Handler Profile url:	https://hwts.dtsc.ca.gov/facility/CAR000172783		

---

531 *5 of 9* | *NNW* | *0.01 / 50.66* | *18.67 / 13* | ***Premier Nissan of Fremont*** ***5701 Cushing Pkwy*** ***Fremont CA 94538*** | ***ALT FUELS***

ID:	39893	**CNG Dispenser No:**	
Fuel Type Code:	ELEC: Electric	**CNG Site Renew Src:**	
Station Phone:	510-668-8700	**CNG Tot Compr Cap:**	
Expected Date:		**CNG Storage Cap:**	
BD Blends:		**CNG Fill Type Code:**	
NG PSI:		**CNG PSI:**	
Federal Agency ID:		**CNG Vehicle Class:**	
Open Date:	2011-03-15	**LNG Site Renew Src:**	
Hydrogen is Retail:		**LNG Vehicle Class:**	
Federal Agency:		**LPG Nozzle Types:**	
Facility Type:	CAR_DEALER	**Hydrogen Pressures:**	
Dt Last Confirmed:	2022-03-07	**Hydrogen Standards:**	
Updated at:	2023-02-14 15:54:11 UTC	**Latitude:**	37.489389
Access Code:	public	**Longitude:**	-121.9576

Map Key	Number of Records	Direction	Distance (mi/ft)	Elev/Diff (ft)	Site	DB

Access Detail Code: CALL
Groups with Access Code: Public - Call ahead
Groups with Access Code Fr: Public - Appeler à l'avance
Fed Agency Name:
Hydrogen Status Link:
E85 Other Ethanol Blends:
NPS Unit Name:
Cards Accepted:
CNG Statn Sells Renewable Na:
LNG Statn Sells Renewable Na:
Maximum Vehicle Class: LD
RD Blended With Biodiesel:
RD Blends:
RD Blends French:
RD Maximum Biodiesel Level:
Status: Open: The station is open.
Owner Type Desc: Privately owned
E85 Blender Pump Desc:
NG Fill Type Desc:
NG Vehicle Class Desc:
Geocode Status Desc: The location is from a real GPS readout at the station.
Group with Access Desc: Publicly available, but customers should call before visiting the station. See "Station Phone" for more details.
LPG Primary Desc:
Intersection Directions:
Access Days Time: Dealership business hours
Restricted Access: false

531	6 of 9	NNW	0.01 / 50.66	18.67 / 13	**Premier Nissan Of Fremont** **5701 CUSHING PKWY.** **FREMONT CA 94538**	CERS TANK

Site ID: 58650
Latitude: 37.498480
Longitude: -121.973840

Regulated Programs

EI ID: 10168871
EI Description: Aboveground Petroleum Storage

EI ID: 10168871
EI Description: Hazardous Waste Generator

EI ID: 10168871
EI Description: Chemical Storage Facilities

Violations

Violation Date: 03/09/2018
Violation Source: CERS
Violation Program: APSA
Violation Division: Fremont City Fire Department
Citation: HSC 6.67 25270.4.5(a) - California Health and Safety Code, Chapter 6.67, Section(s) 25270.4.5(a)
Violation Notes:

Returned to compliance on 04/12/2018. Failure to discuss in the SPCC Plan conformance with SPCC requirements and other effective discharge prevention and containment procedures, or any applicable more stringent State rules, regulations, and guidelines.

Violation Description:

Failure to include in the SPCC Plan an adequate discussion of the facility's conformance with the requirements of 40 CFR Part 112, and other effective discharge prevention and containment procedures listed in Part 112, or any applicable more stringent State rules, regulations, and guidelines.

Violations

Violation Date: 02/13/2018 ***Violation Source:*** CERS
Violation Program: HMRRP ***Violation Division:*** Fremont City Fire Department
Citation: HSC 6.95 Multiple - California Health and Safety Code, Chapter 6.95, Section(s) Multiple
Violation Notes:

Returned to compliance on 03/09/2018. Business Plan Program - Administration/Documentation - General

Violation Description:

Business Plan Program - Administration/Documentation - General

Violations

Violation Date: 02/13/2018 ***Violation Source:*** CERS
Violation Program: APSA ***Violation Division:*** Fremont City Fire Department
Citation: HSC 6.67 25270.4.5(a) - California Health and Safety Code, Chapter 6.67, Section(s) 25270.4.5(a)
Violation Notes:

Returned to compliance on 04/12/2018. Failure to include in the SPCC Plan an adequate facility diagram, or no facility diagram included. The facility diagram is not required on a Tier I qualified facility SPCC Plan.

Violation Description:

Failure to include in the SPCC Plan an adequate facility diagram, or no facility diagram included.

The facility diagram is not required on a Tier I qualified facility SPCC Plan.

Violations

Violation Date: 02/13/2018 ***Violation Source:*** CERS
Violation Program: APSA ***Violation Division:*** Fremont City Fire Department
Citation: HSC 6.67 Multiple - California Health and Safety Code, Chapter 6.67, Section(s) Multiple
Violation Notes:

Returned to compliance on 04/12/2018. APSA Program - Administration/Documentation - General

Violation Description:

APSA Program - Administration/Documentation - General

Violations

Violation Date: 07/27/2021 ***Violation Source:*** CERS
Violation Program: APSA ***Violation Division:*** Fremont City Fire Department
Citation: HSC 6.67 25270.4.5 (a) - California Health and Safety Code, Chapter 6.67, Section(s) 25270.4.5 (a)
Violation Notes:

Returned to compliance on 09/23/2021. Initiate and document Spill Prevention Briefings.

Violation Description:

Failure to include in the SPCC plan an adequate description of employee training. Training shall address, at a minimum: operation and maintenance of equipment to prevent discharges; discharge procedure protocols; applicable pollution control laws, rules, and regulations; general facility operations; content of the facility SPCC plan; and annual discharge prevention briefings for oil-handling personnel to assure adequate understanding of the SPCC plan.

Violations

Violation Date: 03/09/2018 ***Violation Source:*** CERS
Violation Program: APSA ***Violation Division:*** Fremont City Fire Department
Citation: HSC 6.67 25270.4.5 (a) - California Health and Safety Code, Chapter 6.67, Section(s) 25270.4.5 (a)
Violation Notes:

Returned to compliance on 04/12/2018. Failure to amend the SPCC Plan within 6 months: 1. When the facility has had a change in design, construction, operation, or maintenance which affects the facility?s discharge potential. AND/OR 2. To include more effective proven technology at the time of the 5-year SPCC Plan review and evaluation.

Violation Description:

Failure to amend the SPCC Plan within 6 months:
1. When the facility has had a change in design, construction, operation, or maintenance which affects the facility's discharge potential. AND/OR
2. To include more effective proven technology at the time of the 5-year SPCC Plan review and evaluation.

Violations

Violation Date: 07/27/2021 ***Violation Source:*** CERS
Violation Program: APSA ***Violation Division:*** Fremont City Fire Department
Citation: HSC 6.67 25270.4.5 (a) - California Health and Safety Code, Chapter 6.67, Section(s) 25270.4.5 (a)
Violation Notes:

Returned to compliance on 09/23/2021. Sign and certify once the APSA Plan is updated.

Violation Description:

Failure to have technical amendment(s) certified by a licensed professional engineer.

Violations

Violation Date: 02/13/2018 ***Violation Source:*** CERS
Violation Program: HW ***Violation Division:*** Fremont City Fire Department
Citation: 22 CCR 12 66262.40(a) - California Code of Regulations, Title 22, Chapter 12, Section(s) 66262.40(a)
Violation Notes:

Returned to compliance on 03/09/2018. Failure to keep a copy of each properly signed manifest for at least three years from the date the waste was accepted by the initial transporter. The manifest signed at the time the waste was accepted for transport shall be kept until receiving a signed copy from the designated facility which received the waste.

Violation Description:

Failure to keep a copy of each properly signed manifest for at least three years from the date the waste was accepted by the initial transporter. The manifest signed at the time the waste was accepted for transport shall be kept until receiving a signed copy from the designated facility which received the waste.

Violations

Violation Date: 02/13/2018 ***Violation Source:*** CERS
Violation Program: HW ***Violation Division:*** Fremont City Fire Department
Citation: 22 CCR 15 66265.31 - California Code of Regulations, Title 22, Chapter 15, Section(s) 66265.31
Violation Notes:

Returned to compliance on 03/09/2018. Failure to maintain and operate the facility to minimize the possibility of a fire, explosion, or any unplanned sudden or non-sudden release of hazardous waste or hazardous waste constituents to air, soil, or surface water which could threaten human health or the environment.

Violation Description:

Failure to maintain and operate the facility to minimize the possibility of a fire, explosion, or any unplanned sudden or non-sudden release of hazardous waste or hazardous waste constituents to air, soil, or surface water which could threaten human health or the environment.

Violations

Violation Date: 07/27/2021 ***Violation Source:*** CERS
Violation Program: HW ***Violation Division:*** Fremont City Fire Department
Citation: 22 CCR 15 66265.192(h) - California Code of Regulations, Title 22, Chapter 15, Section(s) 66265.192(h)

Violation Notes:

Returned to compliance on 09/16/2021. Provide a 5 year AST for all waste tanks on site.

Violation Description:

Failure of generator to obtain assessment or reassessment every five (5) years or the remaining service life of the tank system, as stated in the engineer's assessment, whichever is less. This assessment applies to onground or aboveground tank systems containing only non-RCRA hazardous wastes generated onsite, or for a small quantity generator onground or aboveground tank systems containing RCRA hazardous wastes generated onsite.

Violations

Violation Date: 07/27/2021 ***Violation Source:*** CERS
Violation Program: APSA ***Violation Division:*** Fremont City Fire Department
Citation: HSC 6.67 25270.4.5(a) - California Health and Safety Code, Chapter 6.67, Section(s) 25270.4.5(a)
Violation Notes:

Returned to compliance on 09/23/2021. Employees must be trained to understand how to perform Monthly and Annual AST inspections as outlined in the APSA Plan.

Violation Description:

Failure to provide the following training to all oil-handling personnel:

1. Operation and maintenance of equipment to prevent discharges.

2. Discharge procedure protocols.

3. Applicable pollution control laws, rules, and regulations.

4. General facility operations.

5. Contents of the SPCC Plan.

Violations

Violation Date: 02/13/2018 ***Violation Source:*** CERS
Violation Program: HMRRP ***Violation Division:*** Fremont City Fire Department
Citation: HSC 6.95 25508.1(a)-(f) - California Health and Safety Code, Chapter 6.95, Section(s) 25508.1(a)-(f)
Violation Notes:

Returned to compliance on 03/09/2018. Failure to electronically update business plan within 30 days of any one of the following events: A 100 percent or more increase in the quantity of a previously disclosed material. Any handling of a previously undisclosed hazardous materials at or above reportable quantities. A change of business address, business ownership, or business name. A substantial change in the handlers operations that requires modification to any portion of the business plan.

Violation Description:

Failure to electronically update business plan within 30 days of any one of the following events:
A 100 percent or more increase in the quantity of a previously disclosed material.
Any handling of a previously undisclosed hazardous materials at or above reportable quantities.
A change of business address, business ownership, or business name.
A substantial change in the handler's operations that requires modification to any portion of the business plan.

Violations

Violation Date: 02/13/2018 ***Violation Source:*** CERS
Violation Program: HW ***Violation Division:*** Fremont City Fire Department
Citation: 22 CCR 12 66262.34(f) - California Code of Regulations, Title 22, Chapter 12, Section(s) 66262.34(f)
Violation Notes:

Returned to compliance on 03/09/2018. Failure to properly label hazardous waste accumulation containers and portable tanks with the following requirements: Hazardous Waste , name and address of the generator, physical and chemical characteristics of the Hazardous Waste, and starting

accumulation date.

Violation Description:

Failure to properly label hazardous waste accumulation containers and portable tanks with the following requirements: "Hazardous Waste", name and address of the generator, physical and chemical characteristics of the Hazardous Waste, and starting accumulation date.

Violations

Violation Date: 07/06/2015 ***Violation Source:*** CERS
Violation Program: APSA ***Violation Division:*** Fremont City Fire Department
Citation: HSC 6.67 25270.4.5(a) - California Health and Safety Code, Chapter 6.67, Section(s) 25270.4.5(a)
Violation Notes:

Returned to compliance on 11/04/2015.

Violation Description:

Failure to test or inspect aboveground tanks for integrity by a person qualified in accordance with industry standards.

Violations

Violation Date: 07/06/2015 ***Violation Source:*** CERS
Violation Program: HW ***Violation Division:*** Fremont City Fire Department
Citation: 22 CCR 15 66265.192(h) - California Code of Regulations, Title 22, Chapter 15, Section(s) 66265.192(h)
Violation Notes:

Returned to compliance on 11/04/2015.

Violation Description:

Failure to obtain and maintain a written assessment reviewed and certified by an independent, qualified, professional engineer stating the new hazardous waste tank system has sufficient structural integrity, is acceptable for the transferring, storing and treating of hazardous waste, and that the tanks and containment system including the foundation, structural support, seams, connections, and pressure controls (if applicable) are suitably designed and that the tank system has sufficient structural strength, compatibility with the waste(s) to be transferred, stored or treated, and corrosion protection so that it will not collapse, rupture, or fail. This assessment shall be obtained prior to placing the tank system in service, and shall be kept on file at the facility. The tank assessment shall be good for five years. This assessment shall also include, at a minimum, the following information:
(1) Design standard(s) according to which the tank(s) and ancillary equipment are or will be constructed;
(2) Hazardous characteristics of the waste(s) to be handled;
(3) For new tank systems or components in which the external shell of a metal tank or any external metal component of the tank system is or will be in contact with the soil or with water, a determination by a corrosion expert of:
(A) Factors affecting the potential for corrosion, including but not limited to:
1. Soil moisture content;
2. Soil pH;
3. Soil sulfides level;
4. Soil resistivity;
5. Structure to soil potential;
6. Influence of nearby underground metal structures (e.g., piping);
7. Stray electric current; and
8. Existing corrosion-protection measures (e.g., coating, cathodic protection), and
(B) The type and degree of external corrosion protection that are needed to ensure the integrity of the tank system during the use of the tank system or component, consisting of one or more of the following:
1. Corrosion-resistant materials of construction such as special alloys or fiberglass-reinforced plastic;
2. Corrosion-resistant coating (such as epoxy or fiberglass) with cathodic protection (e.g., impressed current or sacrificial anodes); and
3. Electrical isolation devices such as insulating joints and flanges;
(4) For underground tank system components that are likely to be affected by vehicular traffic, a determination of design or operational measures that will protect the tank system against potential damage; and
(5) Design considerations to ensure that:
(A) Tank foundations will maintain the load of a full tank;
(B) Tank systems will be anchored to prevent flotation or dislodgement where the tank system is placed in a saturated zone, or is located within a seismic fault zone;
(C) Tank systems will withstand the effects of frost heave; and
(D) The installation of a corrosion protection system that is field fabricated shall be supervised by an independent corrosion expert to ensure proper installation.

Violations

Violation Date: 03/09/2018 ***Violation Source:*** CERS
Violation Program: APSA ***Violation Division:*** Fremont City Fire Department
Citation: HSC 6.67 Multiple - California Health and Safety Code, Chapter 6.67, Section(s) Multiple
Violation Notes:

Returned to compliance on 04/12/2018. APSA Program - Administration/Documentation - General

Violation Description:

APSA Program - Administration/Documentation - General

Violations

Violation Date: 07/27/2021 ***Violation Source:*** CERS
Violation Program: HW ***Violation Division:*** Fremont City Fire Department
Citation: 22 CCR 15 66265.195(c) - California Code of Regulations, Title 22, Chapter 15, Section(s) 66265.195(c)
Violation Notes:

Returned to compliance on 09/16/2021. Logs show that daily inspections have not been done since September of 2018

Violation Description:

Failure to conduct and document inspections of hazardous waste tank systems each operating day and retain records of those inspections at the facility.

Violations

Violation Date: 07/27/2021 ***Violation Source:*** CERS
Violation Program: APSA ***Violation Division:*** Fremont City Fire Department
Citation: HSC 6.67 25270.4.5(a) - California Health and Safety Code, Chapter 6.67, Section(s) 25270.4.5(a)
Violation Notes:

Returned to compliance on 09/23/2021. Provide documentation showing that the AST's covered in APSA Plan are being inspected by a third party to ensure : Monitoring, Overspill, Overfill and other tank equipment are functioning

Violation Description:

Failure to ensure that tanks are inspected and tested by an appropriately qualified person in accordance with industry standards.

Violations

Violation Date: 07/27/2021 ***Violation Source:*** CERS
Violation Program: APSA ***Violation Division:*** Fremont City Fire Department
Citation: HSC 6.67 25270.4.5(a) - California Health and Safety Code, Chapter 6.67, Section(s) 25270.4.5(a)
Violation Notes:

Returned to compliance on 09/23/2021. Provide documentation showing that the AST's covered in APSA Plan are being inspected by a third party to ensure : Monitoring, Overspill, Overfill and other tank equipment are functioning

Violation Description:

Failure to adequately describe in the SPCC Plan, overfill prevention methods, including a description of the systems or procedures used to prevent overfills for each container.

Violations

Violation Date: 07/27/2021 ***Violation Source:*** CERS
Violation Program: APSA ***Violation Division:*** Fremont City Fire Department
Citation: HSC 6.67 25270.4.5(a) - California Health and Safety Code, Chapter 6.67, Section(s) 25270.4.5(a)
Violation Notes:

Returned to compliance on 09/23/2021. Describe in the APSA Plan all monitoring equipment, overfill and overspill equipment, how they function and frequency of inspection by a qualified third party

Violation Description:

Failure to include in the SPCC Plan an adequate discussion of the facility's conformance with the requirements of 40 CFR Part 112, and other effective discharge prevention and containment procedures listed in Part 112, or any applicable more stringent State rules, regulations, and guidelines.

Violations

Violation Date: 07/06/2015 ***Violation Source:*** CERS
Violation Program: HW ***Violation Division:*** Fremont City Fire Department
Citation: 22 CCR 12 66262.34(f) - California Code of Regulations, Title 22, Chapter 12, Section(s) 66262.34(f)
Violation Notes:

Returned to compliance on 12/21/2015. No label on mobile containers (satellite). Missing information on used oil filer drums.

Violation Description:

Failure to properly label hazardous waste accumulation containers with the following requirements: "Hazardous Waste", name and address of the generator, physical and chemical characteristics of the Hazardous Waste, and starting accumulation date.

Violations

Violation Date: 02/13/2018 ***Violation Source:*** CERS
Violation Program: APSA ***Violation Division:*** Fremont City Fire Department
Citation: HSC 6.67 25270.4.5(a) - California Health and Safety Code, Chapter 6.67, Section(s) 25270.4.5(a)
Violation Notes:

Returned to compliance on 04/12/2018. Failure to adequately discuss in the SPCC Plan all applicable bulk storage containers, or no discussion regarding all applicable bulk storage containers included.

Violation Description:

Failure to adequately discuss in the SPCC Plan all applicable bulk storage containers, including compatibility with material stored and conditions of storage, and description of sized secondary containment capable of containing the largest single container and sufficient freeboard to contain precipitation.

Violations

Violation Date: 07/27/2021 ***Violation Source:*** CERS
Violation Program: HMRRP ***Violation Division:*** Fremont City Fire Department
Citation: HSC 6.95 25508(a)(3) - California Health and Safety Code, Chapter 6.95, Section(s) 25508(a)(3)
Violation Notes:

Returned to compliance on 09/16/2021. Both the Primary and Secondary Contacts are not with the dealership and have not been updated accordingly.

Violation Description:

Failure to complete and electronically submit the Business Activities Page and/or Business Owner Operator Identification Page.

Violations

Violation Date: 07/27/2021 ***Violation Source:*** CERS
Violation Program: APSA ***Violation Division:*** Fremont City Fire Department
Citation: HSC 6.67 25270.4.5 (a) - California Health and Safety Code, Chapter 6.67, Section(s) 25270.4.5 (a)
Violation Notes:

Returned to compliance on 09/23/2021. The main certifying party, Bryan Kovas, is no longer on site and the Plan has not been amended.

Violation Description:

Failure to amend the SPCC Plan within 6 months:
1. When the facility has had a change in design, construction, operation, or maintenance which affects the facility's discharge potential. AND/OR
2. To include more effective proven technology at the time of the 5-year SPCC Plan review and evaluation.

Violations

Violation Date: 07/27/2021 ***Violation Source:*** CERS
Violation Program: HMRRP ***Violation Division:*** Fremont City Fire Department
Citation: HSC 6.95 25505(a)(4) - California Health and Safety Code, Chapter 6.95, Section(s) 25505(a)(4)
Violation Notes:

Returned to compliance on 09/16/2021. Train the Primary and Secondary contacts to ensure they can access the CERS HMBP

Violation Description:

Failure to provide initial and annual training to all employees in safety procedures in the event of a release or threatened release of a hazardous material or failure to document and maintain training records for a minimum of three years.

Violations

Violation Date: 07/27/2021 ***Violation Source:*** CERS
Violation Program: HW ***Violation Division:*** Fremont City Fire Department
Citation: 22 CCR 15 66265.173 - California Code of Regulations, Title 22, Chapter 15, Section(s) 66265.173
Violation Notes:

Returned to compliance on 07/27/2021. Keep aerosol drums closed when not adding UW.

Violation Description:

Failure to meet the following container management requirements:
(a) A container holding hazardous waste must always be closed during storage, except when it is necessary to add or remove waste.
(b) A container holding hazardous waste must not be opened, handled, or stored in a manner which may rupture the container or cause it to leak.

Violations

Violation Date: 03/09/2018 ***Violation Source:*** CERS
Violation Program: APSA ***Violation Division:*** Fremont City Fire Department
Citation: HSC 6.67 25270.4.5(a) - California Health and Safety Code, Chapter 6.67, Section(s) 25270.4.5(a)
Violation Notes:

Returned to compliance on 04/12/2018. Failure to designate person who reports to management as accountable for discharge prevention at facility.

Violation Description:

Failure to designate person who reports to management as accountable for discharge prevention at facility.

Violations

Violation Date: 07/27/2021 ***Violation Source:*** CERS
Violation Program: HMRRP ***Violation Division:*** Fremont City Fire Department
Citation: HSC 6.95 25508(a)(3) - California Health and Safety Code, Chapter 6.95, Section(s) 25508(a)(3)
Violation Notes:

Returned to compliance on 09/16/2021. Update the ER Plan to the latest version and note the Primary and Secondary contacts on site.

Violation Description:

Failure to establish and electronically submit an adequate emergency response plan and procedures for a release or threatened release of a hazardous material.

Violations

Violation Date: 07/06/2015 ***Violation Source:*** CERS
Violation Program: HW ***Violation Division:*** Fremont City Fire Department
Citation: 22 CCR 15 66265.173 - California Code of Regulations, Title 22, Chapter 15, Section(s) 66265.173
Violation Notes:

Returned to compliance on 12/21/2015.

Violation Description:

Failure to properly close hazardous waste containers when not in active use.

Violations

Violation Date: 07/27/2021 ***Violation Source:*** CERS
Violation Program: APSA ***Violation Division:*** Fremont City Fire Department
Citation: HSC 6.67 25270.4.5(a) - California Health and Safety Code, Chapter 6.67, Section(s) 25270.4.5(a)
Violation Notes:

Returned to compliance on 09/23/2021. Provide documentation showing that the AST's covered in APSA Plan are being inspected by a third party to ensure : Monitoring, Overspill, Overfill and other tank equipment are functioning

Violation Description:

Failure to regularly test liquid level sensing devices to ensure proper operation.

Violations

Violation Date: 03/09/2018 ***Violation Source:*** CERS
Violation Program: APSA ***Violation Division:*** Fremont City Fire Department
Citation: HSC 6.67 25270.4.5(a) - California Health and Safety Code, Chapter 6.67, Section(s) 25270.4.5(a)
Violation Notes:

Returned to compliance on 04/12/2018. Failure to include in the SPCC Plan an adequate facility diagram, or no facility diagram included. The facility diagram is not required on a Tier I qualified facility SPCC Plan.

Violation Description:

Failure to include in the SPCC Plan an adequate facility diagram, or no facility diagram included.

The facility diagram is not required on a Tier I qualified facility SPCC Plan.

Violations

Violation Date: 07/27/2021 ***Violation Source:*** CERS
Violation Program: APSA ***Violation Division:*** Fremont City Fire Department
Citation: HSC 6.67 25270.4.5(a) - California Health and Safety Code, Chapter 6.67, Section(s) 25270.4.5(a)
Violation Notes:

Returned to compliance on 09/23/2021. Provide documentation showing that the AST's covered in APSA Plan are being inspected by a third party to ensure : Monitoring, Overspill, Overfill and other tank equipment are functioning

Violation Description:

Failure to discuss in the SPCC Plan procedures to test or inspect each aboveground container for integrity in accordance with industry standards:

1. On a regular schedule.

2. After material repairs are made.

3. By qualified personnel.

4. The frequency and type of testing and inspections based on container size, configuration, and design.

Violations

Violation Date: 03/09/2018 ***Violation Source:*** CERS
Violation Program: APSA ***Violation Division:*** Fremont City Fire Department
Citation: HSC 6.67 25270.4.5(a) - California Health and Safety Code, Chapter 6.67, Section(s) 25270.4.5(a)
Violation Notes:

Returned to compliance on 04/12/2018. Failure to adequately discuss in the SPCC Plan all applicable bulk storage containers, or no discussion regarding all applicable bulk storage containers included.

Violation Description:

Failure to adequately discuss in the SPCC Plan all applicable bulk storage containers, including compatibility with material stored and conditions of storage, and description of sized secondary containment capable of containing the largest single container and sufficient freeboard to contain precipitation.

Violations

Violation Date: 02/13/2018 ***Violation Source:*** CERS
Violation Program: APSA ***Violation Division:*** Fremont City Fire Department
Citation: HSC 6.67 25270.4.5 (a) - California Health and Safety Code, Chapter 6.67, Section(s) 25270.4.5 (a)
Violation Notes:

Returned to compliance on 04/12/2018. Failure to amend the SPCC Plan within 6 months: 1. When the facility has had a change in design, construction, operation, or maintenance which affects the facility?s discharge potential. AND/OR 2. To include more effective proven technology at the time of the 5-year SPCC Plan review and evaluation.

Violation Description:

Failure to amend the SPCC Plan within 6 months:
1. When the facility has had a change in design, construction, operation, or maintenance which affects the facility's discharge potential. AND/OR
2. To include more effective proven technology at the time of the 5-year SPCC Plan review and evaluation.

Violations

Violation Date: 07/27/2021 ***Violation Source:*** CERS
Violation Program: HW ***Violation Division:*** Fremont City Fire Department
Citation: 22 CCR 15 66265.192(a) - California Code of Regulations, Title 22, Chapter 15, Section(s) 66265.192(a)
Violation Notes:

Returned to compliance on 09/16/2021. Provide a 5 year AST for all waste tanks on site.

Violation Description:

Failure to obtain and maintain a written assessment reviewed and certified by an independent, qualified, professional engineer prior to placing the tank system in service. The written assessment shall state that, the new hazardous waste tank system has sufficient structural integrity, is acceptable for the transferring, storing and treating of hazardous waste, and that the tanks and containment system including the foundation, structural support, seams, connections, and pressure controls (if applicable) are suitably designed to meet the regulation.

Violations

Violation Date: 02/13/2018 ***Violation Source:*** CERS
Violation Program: APSA ***Violation Division:*** Fremont City Fire Department
Citation: HSC 6.67 25270.4.5(a) - California Health and Safety Code, Chapter 6.67, Section(s) 25270.4.5(a)
Violation Notes:

Returned to compliance on 04/12/2018. Failure to designate person who reports to management as accountable for discharge prevention at facility.

Violation Description:

Failure to designate person who reports to management as accountable for discharge prevention at facility.

Evaluations

Eval Date: 03/09/2018
Violations Found: Yes
Eval General Type: Other/Unknown
Eval Type: Other, not routine, done by local agency
Eval Division: Fremont City Fire Department
Eval Program: APSA
Eval Source: CERS
Eval Notes:

Business was re-assigned for any violations from the February 13, 2018 inspection and in addition received an additional class II violation (4010013) failure to update the plan within 30 days, which was March 14, 2018. The plan is completely outdated and refers to a partnership with KIA, which has been void for several years. The March 9 submittal in CERS, had some sections updated but other sections so referred to Kia.; Note: data in [EVAL Notes] field for some records is truncated from the source.

Eval Date: 07/27/2021
Violations Found: Yes
Eval General Type: Compliance Evaluation Inspection
Eval Type: Routine done by local agency
Eval Division: Fremont City Fire Department
Eval Program: HMRRP
Eval Source: CERS
Eval Notes:

Initial Inspection for CUPA Permit and no violations noted in this program; Note: data in [EVAL Notes] field for some records is truncated from the source.

Eval Date: 07/06/2015
Violations Found: Yes
Eval General Type: Compliance Evaluation Inspection
Eval Type: Routine done by local agency
Eval Division: Fremont City Fire Department
Eval Program: APSA
Eval Source: CERS
Eval Notes:

Eval Date: 02/13/2018
Violations Found: Yes
Eval General Type: Compliance Evaluation Inspection
Eval Type: Routine done by local agency
Eval Division: Fremont City Fire Department
Eval Program: HW
Eval Source: CERS
Eval Notes:

Eval Date: 09/23/2021
Violations Found: No
Eval General Type: Other/Unknown
Eval Type: Other, not routine, done by local agency
Eval Division: Fremont City Fire Department
Eval Program: APSA
Eval Source: CERS
Eval Notes:

Other Inspection for CUPA permit. All violations have been corrected.; Note: data in [EVAL Notes] field for some records is truncated from the source.

Eval Date: 08/26/2021
Violations Found: No
Eval General Type: Other/Unknown
Eval Type: Other, not routine, done by local agency
Eval Division: Fremont City Fire Department

Eval Program: APSA
Eval Source: CERS
Eval Notes:

Other Inspection for CUPA permit. All violations have not been corrected.; Note: data in [EVAL Notes] field for some records is truncated from the source.

Eval Date: 07/06/2015
Violations Found: No
Eval General Type: Compliance Evaluation Inspection
Eval Type: Routine done by local agency
Eval Division: Fremont City Fire Department
Eval Program: HMRRP
Eval Source: CERS
Eval Notes:

Eval Date: 08/26/2021
Violations Found: No
Eval General Type: Other/Unknown
Eval Type: Other, not routine, done by local agency
Eval Division: Fremont City Fire Department
Eval Program: HW
Eval Source: CERS
Eval Notes:

Other Inspection for CUPA permit. All violations have not been corrected.; Note: data in [EVAL Notes] field for some records is truncated from the source.

Eval Date: 07/06/2015
Violations Found: Yes
Eval General Type: Compliance Evaluation Inspection
Eval Type: Routine done by local agency
Eval Division: Fremont City Fire Department
Eval Program: HW
Eval Source: CERS
Eval Notes:

Eval Date: 02/13/2018
Violations Found: Yes
Eval General Type: Compliance Evaluation Inspection
Eval Type: Routine done by local agency
Eval Division: Fremont City Fire Department
Eval Program: APSA
Eval Source: CERS
Eval Notes:

Eval Date: 02/13/2018
Violations Found: Yes
Eval General Type: Compliance Evaluation Inspection
Eval Type: Routine done by local agency
Eval Division: Fremont City Fire Department
Eval Program: HMRRP
Eval Source: CERS
Eval Notes:

Eval Date: 03/09/2018
Violations Found: No
Eval General Type: Other/Unknown
Eval Type: Other, not routine, done by local agency
Eval Division: Fremont City Fire Department
Eval Program: HW
Eval Source: CERS
Eval Notes:

This is a follow-up inspection to the routine inspection conducted on February 13, 2018 and all waste violations were corrected; Note: data in [EVAL Notes] field for some records is truncated from the source.

Eval Date: 07/27/2021
Violations Found: Yes
Eval General Type: Compliance Evaluation Inspection
Eval Type: Routine done by local agency
Eval Division: Fremont City Fire Department
Eval Program: APSA
Eval Source: CERS
Eval Notes:

Initial Inspection for CUPA Permit; Note: data in [EVAL Notes] field for some records is truncated from the source.

Eval Date: 09/23/2021
Violations Found: No
Eval General Type: Other/Unknown
Eval Type: Other, not routine, done by local agency
Eval Division: Fremont City Fire Department
Eval Program: HW
Eval Source: CERS
Eval Notes:

Other Inspection for CUPA permit. All violations have been corrected.; Note: data in [EVAL Notes] field for some records is truncated from the source.

Eval Date: 07/27/2021
Violations Found: Yes
Eval General Type: Compliance Evaluation Inspection
Eval Type: Routine done by local agency
Eval Division: Fremont City Fire Department
Eval Program: HW
Eval Source: CERS
Eval Notes:

Initial Inspection for CUPA Permit; Note: data in [EVAL Notes] field for some records is truncated from the source.

Eval Date: 04/12/2018
Violations Found: No
Eval General Type: Other/Unknown
Eval Type: Other, not routine, done by local agency
Eval Division: Fremont City Fire Department
Eval Program: APSA
Eval Source: CERS
Eval Notes:

This is a follow-up inspection to the routine inspections conducted on February 14, 2018 and March 9, 2018 and all APSA violations were corrective; Note: data in [EVAL Notes] field for some records is truncated from the source.

Affiliations

Affil Type Desc: Legal Owner
Entity Name: PREMIER AUTOMOTIVE IMPORTS, LLC
Entity Title:
Address: 5701 Cushing Pkwy
City: Fremont
State: CA
Country: United States
Zip Code: 94538
Phone: (510) 668-8700

Affil Type Desc: Parent Corporation
Entity Name: Premier Nissan Of Fremont
Entity Title:
Address:

City:
State:
Country:
Zip Code:
Phone:

Affil Type Desc: Operator
Entity Name: PREMIER AUTOMOTIVE IMPORTS, LLC
Entity Title:
Address:
City:
State:
Country:
Zip Code:
Phone: (510) 668-8700

Affil Type Desc: Identification Signer
Entity Name: Rafael Ruiz
Entity Title: Service Manager
Address:
City:
State:
Country:
Zip Code:
Phone:

Affil Type Desc: Facility Mailing Address
Entity Name: Mailing Address
Entity Title:
Address: 5701 Cushing Pkwy
City: Fremont
State: CA
Country:
Zip Code: 94538
Phone:

Affil Type Desc: Property Owner
Entity Name: Fremont Auto Center, LLC
Entity Title:
Address: 8033 W. Sunset Blvd. #2250
City: Los Angeles
State: CA
Country: United States
Zip Code: 90046
Phone: (310) 780-8400

Affil Type Desc: CUPA District
Entity Name: Fremont City Fire Department
Entity Title:
Address: P.O. Box 5006
City: Fremont
State: CA
Country:
Zip Code: 94537-5006
Phone: (510) 494-4279

Affil Type Desc: Document Preparer
Entity Name: KPA, LLC
Entity Title:
Address:
City:
State:
Country:
Zip Code:
Phone:

Affil Type Desc: Environmental Contact
Entity Name: Rafael Ruiz
Entity Title:

Map Key	Number of Records	Direction	Distance (mi/ft)	Elev/Diff (ft)	Site	DB

Address: 5701 Cushing Pkwy
City: Fremont
State: CA
Country:
Zip Code: 94538
Phone:

Map Key	Number of Records	Direction	Distance (mi/ft)	Elev/Diff (ft)	Site	DB
531	7 of 9	NNW	0.01 / 50.66	18.67 / 13	PREMIER AUTOMOTIVE IMPORTS LLC 5701 CUSHING PKWY FREMONT CA 94538-3290	RCRA NON GEN

EPA Handler ID: CAL000356282
Gen Status Universe: No Report
Contact Name: RICHARD OKILADA
Contact Address: 5701 CUSHING PKWY , , FREMONT , CA, 94538 ,
Contact Phone No and Ext: 510-668-8760
Contact Email: BKOVACS@PREMIERAUTOMOTIVE.COM
Contact Country:
County Name: ALAMEDA
EPA Region: 09
Land Type:
Receive Date: 20100830
Location Latitude: 37.498278
Location Longitude: -121.973645

Violation/Evaluation Summary

Note: NO RECORDS: As of Apr 2023, there are no Compliance Monitoring and Enforcement (violation) records associated with this facility (EPA ID).

Handler Summary

Importer Activity: No
Mixed Waste Generator: No
Transporter Activity: No
Transfer Facility: No
Onsite Burner Exemption: No
Furnace Exemption: No
Underground Injection Activity: No
Commercial TSD: No
Used Oil Transporter: No
Used Oil Transfer Facility: No
Used Oil Processor: No
Used Oil Refiner: No
Used Oil Burner: No
Used Oil Market Burner: No
Used Oil Spec Marketer: No

Hazardous Waste Handler Details

Sequence No: 1
Receive Date: 20100830
Handler Name: PREMIER AUTOMOTIVE IMPORTS LLC
Source Type: Implementer
Federal Waste Generator Code: N
Generator Code Description: Not a Generator, Verified

Owner/Operator Details

Owner/Operator Ind: Current Owner
Type: Other
Name: PREMIER AUTOMOTIVE IMPORTS
Street No:
Street 1: 5701 CUSHING PKWY
Street 2:

Map Key	Number of Records	Direction	Distance (mi/ft)	Elev/Diff (ft)	Site	DB

Date Became Current:		**City:**	FREMONT
Date Ended Current:		**State:**	CA
Phone:	510-668-8700	**Country:**	
Source Type:	Implementer	**Zip Code:**	94538
Owner/Operator Ind:	Current Operator	**Street No:**	
Type:	Other	**Street 1:**	5701 CUSHING PKWY
Name:	RICHARD OKILADA	**Street 2:**	
Date Became Current:		**City:**	FREMONT
Date Ended Current:		**State:**	CA
Phone:	510-668-8760	**Country:**	
Source Type:	Implementer	**Zip Code:**	94538

---

531 *8 of 9* | *NNW* | *0.01 / 50.66* | *18.67 / 13* | ***PREMIER AUTOMOTIVE IMPORTS LLC***
5701 CUSHING PKWY
FREMONT CA 94538-3290 | ***FINDS/FRS***

Registry ID:	110070476057
FIPS Code:	06001
HUC Code:	18050003
Site Type Name:	STATIONARY
Location Description:	
Supplemental Location:	
Create Date:	02-JAN-19
Update Date:	
Interest Types:	OTHER HAZARDOUS WASTE ACTIVITIES
SIC Codes:	
SIC Code Descriptions:	
NAICS Codes:	
NAICS Code Descriptions:	
Conveyor:	RCRAINFO
Federal Facility Code:	
Federal Agency Name:	
Tribal Land Code:	
Tribal Land Name:	
Congressional Dist No:	13
Census Block Code:	060014415031170
EPA Region Code:	09
County Name:	ALAMEDA
US/Mexico Border Ind:	
Latitude:	37.498278
Longitude:	-121.973645
Reference Point:	ENTRANCE POINT OF A FACILITY OR STATION
Coord Collection Method:	GDT-ADDRESS MATCHING (GEOCODING)
Accuracy Value:	
Datum:	NAD83
Source:	
Facility Detail Rprt URL:	https://ofmpub.epa.gov/frs_public2/fii_query_detail.disp_program_facility?p_registry_id=110070476057
Data Source:	Facility Registry Service - Single File
Program Acronyms:	

RCRAINFO:CAL000356282

---

531 *9 of 9* | *NNW* | *0.01 / 50.66* | *18.67 / 13* | ***PREMIER AUTOMOTIVE IMPORTS LLC***
5701 CUSHING PKWY
FREMONT CA 945383290 | ***HAZ GEN***

Epa ID:	CAL000356282	**Facility County:**	01
Address 2:		**County:**	Alameda
Details DTSC HWTS:	The Department of Toxic Substances Control (DTSC) makes available a Waste Code Matrix showing each Waste Code, its description, and annual amounts in its Hazardous Waste Tracking System: https://hwts.dtsc.ca.gov/search		
Handler Profile URL:	https://hwts.dtsc.ca.gov/facility/CAL000356282		

Map Key	Number of Records	Direction	Distance (mi/ft)	Elev/Diff (ft)	Site	DB
532	1 of 1	SSW	0.10 / 520.35	7.39 / 2	LP Glassblowing, Inc. 2330 CALLE DEL MUNDO SANTA CLARA CA 95054	CERS HAZ

Site ID: 131642
Latitude: 37.409381
Longitude: -121.966520

Regulated Programs

EI ID: 10087306 **EI Description:** Hazardous Waste Generator

EI ID: 10087306 **EI Description:** Chemical Storage Facilities

Violations

Violation Date: 08/29/2022 **Violation Source:** CERS
Violation Program: HMRRP **Violation Division:** Santa Clara City Fire Department
Citation: HSC 6.95 25508(a)(1) - California Health and Safety Code, Chapter 6.95, Section(s) 25508(a)(1)
Violation Notes:

CERS shows the last submittal was in 2015. Please update inventory, map, emergency response plan, and business activity in CERS annually.

Violation Description:

Failure to complete and electronically submit a business plan when storing/handling a hazardous material at or above reportable quantities.

Violations

Violation Date: 04/26/2019 **Violation Source:** CERS
Violation Program: HMRRP **Violation Division:** Santa Clara City Fire Department
Citation: HSC 6.95 25508(a)(1) - California Health and Safety Code, Chapter 6.95, Section(s) 25508(a)(1)
Violation Notes:

Update plan

Violation Description:

Failure to establish and electronically submit an adequate emergency response plan and procedures for a release or threatened release of a hazardous material.

Violations

Violation Date: 02/28/2014 **Violation Source:** CERS
Violation Program: HMRRP **Violation Division:** Santa Clara City Fire Department
Citation: HSC 6.95 25505(a) - California Health and Safety Code, Chapter 6.95, Section(s) 25505(a)
Violation Notes:

Violation Description:

Owner/Operator failed to complete and/or submit a Hazardous Materials Business Plan when storing hazardous materials at or above the thresholds quantities of 55 gallons/500 lbs/200 cubic feet.

Violations

Violation Date: 08/29/2022 **Violation Source:** CERS
Violation Program: HW **Violation Division:** Santa Clara City Fire Department
Citation: 40 CFR 1 262.34(d)(5)(iii) - U.S. Code of Federal Regulations, Title 40, Chapter 1, Section(s) 262.34(d)(5)(iii)
Violation Notes:

Last done in 2017. Please conduct annually

Violation Description:

Failure to ensure that all employees are thoroughly familiar with proper waste handling and emergency procedures, relevant to their responsibilities during normal facility operations and emergencies.

Violations

Violation Date: 04/26/2019 ***Violation Source:*** CERS
Violation Program: HW ***Violation Division:*** Santa Clara City Fire Department
Citation: 22 CCR 15 66265.171 - California Code of Regulations, Title 22, Chapter 15, Section(s) 66265.171
Violation Notes:

Returned to compliance on 06/18/2019. Remove waste oil in secondary containment in compressor room

Violation Description:

Failure to accumulate hazardous waste in a container that is in good condition.

Violations

Violation Date: 10/28/2022 ***Violation Source:*** CERS
Violation Program: HMRRP ***Violation Division:*** Santa Clara City Fire Department
Citation: HSC 6.95 25508(a)(1) - California Health and Safety Code, Chapter 6.95, Section(s) 25508(a)(1)
Violation Notes:

Have not updated CERS since 2015.

Violation Description:

Failure to complete and electronically submit a business plan when storing/handling a hazardous material at or above reportable quantities.

Violations

Violation Date: 04/26/2019 ***Violation Source:*** CERS
Violation Program: HMRRP ***Violation Division:*** Santa Clara City Fire Department
Citation: HSC 6.95 25508(a)(1) - California Health and Safety Code, Chapter 6.95, Section(s) 25508(a)(1)
Violation Notes:

Remove quantities under reportable limit

Violation Description:

Failure to complete and electronically submit hazardous material inventory information for all reportable hazardous materials on site at or above reportable quantities.

Violations

Violation Date: 04/26/2019 ***Violation Source:*** CERS
Violation Program: HMRRP ***Violation Division:*** Santa Clara City Fire Department
Citation: HSC 6.95 25508(a)(1) - California Health and Safety Code, Chapter 6.95, Section(s) 25508(a)(1)
Violation Notes:

Show location of hazardous materials

Violation Description:

Failure to complete and electronically submit a site map with all required content.

Violations

Violation Date: 08/29/2022 ***Violation Source:*** CERS
Violation Program: HW ***Violation Division:*** Santa Clara City Fire Department
Citation: 40 CFR 1 265.173 - U.S. Code of Federal Regulations, Title 40, Chapter 1, Section(s) 265.173
Violation Notes:

Returned to compliance on 10/28/2022. One of two sludge oil drum is missing a lid. Replace the lid. Replaced and picked up offsite.

Violation Description:

Failure to meet the following container management requirements:
(a) A container holding hazardous waste must always be closed during storage, except when it is necessary to add or remove waste.
(b) A container holding hazardous waste must not be opened, handled, or stored in a manner which may rupture the container or cause it to leak.

Violations

Violation Date: 04/26/2019 ***Violation Source:*** CERS
Violation Program: HMRRP ***Violation Division:*** Santa Clara City Fire Department
Citation: HSC 6.95 25508(a)(1) - California Health and Safety Code, Chapter 6.95, Section(s) 25508(a)(1)
Violation Notes:

Violation Description:

Failure to annually review and electronically certify that the business plan is complete and accurate on or before the annual due date.

Violations

Violation Date: 08/29/2022 ***Violation Source:*** CERS
Violation Program: HW ***Violation Division:*** Santa Clara City Fire Department
Citation: 40 CFR 1 265.35 - U.S. Code of Federal Regulations, Title 40, Chapter 1, Section(s) 265.35
Violation Notes:

Returned to compliance on 10/28/2022. The two waste drums are located behind a Machine and access to each is obstructed. Relocate the drums to accessible location for inspection and maintenance. 10-28-22-Right now empty- but will relocate to accessible location

Violation Description:

Failure to maintain aisle space to allow the unobstructed movement of personnel, fire protection equipment, spill control equipment, and decontamination equipment to any area of facility operation in an emergency, unless aisle space is not needed for any of these purposes.

Violations

Violation Date: 02/27/2014 ***Violation Source:*** CERS
Violation Program: HMRRP ***Violation Division:*** Santa Clara City Fire Department
Citation: 19 CCR 4 2729.5 - California Code of Regulations, Title 19, Chapter 4, Section(s) 2729.5
Violation Notes:

Returned to compliance on 03/06/2015.

Violation Description:

Failure to submit inventory reports (Activities, Owner/Operator, Hazardous Materials Descriptions and Map pages, if required. Documentation must be resubmitted (for facilities which exceed EPCRA thresholds) or re-certified (for facilities which do not exceed EPCRA thresholds) by March 1.

Violations

Violation Date: 02/27/2014 ***Violation Source:*** CERS
Violation Program: HW ***Violation Division:*** Santa Clara City Fire Department
Citation: 22 CCR 12 66262.34(f) - California Code of Regulations, Title 22, Chapter 12, Section(s) 66262.34(f)
Violation Notes:

Returned to compliance on 03/06/2015.

Violation Description:

Failure to properly label hazardous waste accumulation containers with the following requirements: "Hazardous Waste", name and address of the generator, physical and chemical characteristics of the Hazardous Waste, and starting accumulation date.

Violations

Violation Date: 08/29/2022
Violation Source: CERS
Violation Program: HW
Violation Division: Santa Clara City Fire Department
Citation: 22 CCR 12 66262.34(f) - California Code of Regulations, Title 22, Chapter 12, Section(s) 66262.34(f)
Violation Notes:

Returned to compliance on 10/28/2022. 2 drums of sludgy, paste like waste oil mix at rear roll up door shall be labeled. No labels found for the two drums. Drums removed and now empty-no label until start of accumulation

Violation Description:

Failure to properly label hazardous waste accumulation containers and portable tanks with the following requirements: "Hazardous Waste", name and address of the generator, physical and chemical characteristics of the Hazardous Waste, and starting accumulation date.

Evaluations

Eval Date: 06/18/2019
Violations Found: No
Eval General Type: Other/Unknown
Eval Type: Other, not routine, done by local agency
Eval Division: Santa Clara City Fire Department
Eval Program: HMRRP
Eval Source: CERS
Eval Notes:

Eval Date: 10/28/2022
Violations Found: Yes
Eval General Type: Other/Unknown
Eval Type: Other, not routine, done by local agency
Eval Division: Santa Clara City Fire Department
Eval Program: HMRRP
Eval Source: CERS
Eval Notes:

Eval Date: 04/26/2019
Violations Found: Yes
Eval General Type: Compliance Evaluation Inspection
Eval Type: Routine done by local agency
Eval Division: Santa Clara City Fire Department
Eval Program: HMRRP
Eval Source: CERS
Eval Notes:

Eval Date: 04/26/2019
Violations Found: No
Eval General Type: Compliance Evaluation Inspection
Eval Type: Routine done by local agency
Eval Division: Santa Clara City Fire Department
Eval Program: APSA
Eval Source: CERS
Eval Notes:

No violations observed during inspection; Note: data in [EVAL Notes] field for some records is truncated from the source.

Eval Date: 06/18/2019

Violations Found: No
Eval General Type: Other/Unknown
Eval Type: Other, not routine, done by local agency
Eval Division: Santa Clara City Fire Department
Eval Program: HW
Eval Source: CERS
Eval Notes:

No violations observed during inspection; Note: data in [EVAL Notes] field for some records is truncated from the source.

Eval Date: 02/28/2014
Violations Found: Yes
Eval General Type: Compliance Evaluation Inspection
Eval Type: Routine done by local agency
Eval Division: Santa Clara City Fire Department
Eval Program: HMRRP
Eval Source: CERS
Eval Notes:

Eval Date: 10/28/2022
Violations Found: No
Eval General Type: Other/Unknown
Eval Type: Other, not routine, done by local agency
Eval Division: Santa Clara City Fire Department
Eval Program: HW
Eval Source: CERS
Eval Notes:

Eval Date: 02/27/2014
Violations Found: Yes
Eval General Type: Compliance Evaluation Inspection
Eval Type: Routine done by local agency
Eval Division: Santa Clara City Fire Department
Eval Program: HMRRP
Eval Source: CERS
Eval Notes:

Eval Date: 02/27/2014
Violations Found: Yes
Eval General Type: Compliance Evaluation Inspection
Eval Type: Routine done by local agency
Eval Division: Santa Clara City Fire Department
Eval Program: HW
Eval Source: CERS
Eval Notes:

Eval Date: 08/29/2022
Violations Found: Yes
Eval General Type: Compliance Evaluation Inspection
Eval Type: Routine done by local agency
Eval Division: Santa Clara City Fire Department
Eval Program: HW
Eval Source: CERS
Eval Notes:

Eval Date: 04/26/2019
Violations Found: Yes
Eval General Type: Compliance Evaluation Inspection
Eval Type: Routine done by local agency
Eval Division: Santa Clara City Fire Department
Eval Program: HW
Eval Source: CERS
Eval Notes:

Eval Date: 08/29/2022
Violations Found: Yes
Eval General Type: Compliance Evaluation Inspection
Eval Type: Routine done by local agency
Eval Division: Santa Clara City Fire Department
Eval Program: HMRRP
Eval Source: CERS
Eval Notes:

Affiliations

Affil Type Desc: Legal Owner
Entity Name: Leopold Pivk
Entity Title:
Address: 2322 Calle Del Mundo
City: Santa Clara
State: CA
Country: United States
Zip Code: 95054
Phone: (408) 988-7561

Affil Type Desc: Operator
Entity Name: L.P. Glassblowing Inc.
Entity Title:
Address:
City:
State:
Country:
Zip Code:
Phone: (408) 988-7561

Affil Type Desc: Environmental Contact
Entity Name: Ray Cano
Entity Title:
Address: 2322 Calle Del Mundo
City: Santa Clara
State: CA
Country:
Zip Code: 95054
Phone:

Affil Type Desc: Property Owner
Entity Name: Leopold Pivk
Entity Title:
Address: 2322 Calle Del Mundo
City: Santa Clara
State: CA
Country: United States
Zip Code: 95054
Phone: (408) 988-7561

Affil Type Desc: Document Preparer
Entity Name: Ray Cano
Entity Title:
Address:
City:
State:
Country:
Zip Code:
Phone:

Affil Type Desc: CUPA District
Entity Name: Santa Clara City Fire Dept
Entity Title:
Address: 1675 Lincoln Street
City: Santa Clara

Map Key	Number of Records	Direction	Distance (mi/ft)	Elev/Diff (ft)	Site	DB

State: CA
Country:
Zip Code: 95050
Phone: (408) 615-4970

Affil Type Desc: Facility Mailing Address
Entity Name: Mailing Address
Entity Title:
Address: 2322 Calle Del Mundo
City: Santa Clara
State: CA
Country:
Zip Code: 95054
Phone:

Affil Type Desc: Parent Corporation
Entity Name: L.P. Glassblowing, Inc.
Entity Title:
Address:
City:
State:
Country:
Zip Code:
Phone:

Affil Type Desc: Identification Signer
Entity Name: Ray Cano
Entity Title: Maint Super
Address:
City:
State:
Country:
Zip Code:
Phone:

Coordinates

Env Int Type Code:	HWG	**Longitude:**	-121.966316
Program ID:	10087306	**Coord Name:**	
Latitude:	37.409241	**Ref Point Type Desc:**	Unknown

533	1 of 1	S	0.22 / 1,186.17	8.85 / 3	**CI-GS TASMAN EAST APARTMENTS, LLC** **2225 CALLE DE LUNA** **SANTA CLARA CA 95054**	RCRA NON GEN

EPA Handler ID: CAC003224122
Gen Status Universe: No Report
Contact Name: TROY VERNON
Contact Address: 450 SANSOME ST #500 , , SAN FRANISCO , CA, 94111 ,
Contact Phone No and Ext: 972-824-6569
Contact Email: ESANFORD@JAKELAINC.COM
Contact Country:
County Name: SANTA CLARA
EPA Region: 09
Land Type:
Receive Date: 20230323
Location Latitude:
Location Longitude:

Violation/Evaluation Summary

Note: NO RECORDS: As of Apr 2023, there are no Compliance Monitoring and Enforcement (violation) records associated with this facility (EPA ID).

Map Key	Number of Records	Direction	Distance (mi/ft)	Elev/Diff (ft)	Site	DB

Handler Summary

Importer Activity:	No
Mixed Waste Generator:	No
Transporter Activity:	No
Transfer Facility:	No
Onsite Burner Exemption:	No
Furnace Exemption:	No
Underground Injection Activity:	No
Commercial TSD:	No
Used Oil Transporter:	No
Used Oil Transfer Facility:	No
Used Oil Processor:	No
Used Oil Refiner:	No
Used Oil Burner:	No
Used Oil Market Burner:	No
Used Oil Spec Marketer:	No

Hazardous Waste Handler Details

Sequence No:	1
Receive Date:	20230323
Handler Name:	CI-GS TASMAN EAST APARTMENTS, LLC
Source Type:	Implementer
Federal Waste Generator Code:	N
Generator Code Description:	Not a Generator, Verified

Owner/Operator Details

Owner/Operator Ind:	Current Operator	***Street No:***	
Type:	Other	***Street 1:***	450 SANSOME ST #500
Name:	TROY VERNON	***Street 2:***	
Date Became Current:		***City:***	SAN FRANISCO
Date Ended Current:		***State:***	CA
Phone:	972-824-6569	***Country:***	
Source Type:	Implementer	***Zip Code:***	94111
Owner/Operator Ind:	Current Owner	***Street No:***	
Type:	Other	***Street 1:***	450 SANSOME ST #500
Name:	CI-GS TASMAN EAST APARTMENTS, LLC	***Street 2:***	
Date Became Current:		***City:***	SAN FRANISCO
Date Ended Current:		***State:***	CA
Phone:	972-824-6569	***Country:***	
Source Type:	Implementer	***Zip Code:***	94111

534	*1 of 3*	*S*	*0.22 / 1,163.10*	*6.91 / 1*	***SHIBAURA TECH INT*** ***2221 CALLE DE LUNA*** ***SANTA CLARA CA 95054***	***RCRA SQG***

EPA Handler ID:	CAR000017319
Gen Status Universe:	Small Quantity Generator
Contact Name:	OSAMU WATANABE
Contact Address:	2221 CALLE DE LUNA , , SANTA CLARA , CA, 95054 , US
Contact Phone No and Ext:	408-727-0768
Contact Email:	
Contact Country:	US
County Name:	SANTA CLARA
EPA Region:	09
Land Type:	Private
Receive Date:	19970114
Location Latitude:	37.408791
Location Longitude:	-121.964706

Violation/Evaluation Summary

Map Key	Number of Records	Direction	Distance (mi/ft)	Elev/Diff (ft)	Site	DB

Note: NO RECORDS: As of Apr 2023, there are no Compliance Monitoring and Enforcement (violation) records associated with this facility (EPA ID).

Handler Summary

Importer Activity:	No
Mixed Waste Generator:	No
Transporter Activity:	No
Transfer Facility:	No
Onsite Burner Exemption:	No
Furnace Exemption:	No
Underground Injection Activity:	No
Commercial TSD:	No
Used Oil Transporter:	No
Used Oil Transfer Facility:	No
Used Oil Processor:	No
Used Oil Refiner:	No
Used Oil Burner:	No
Used Oil Market Burner:	No
Used Oil Spec Marketer:	No

Hazardous Waste Handler Details

Sequence No:	1
Receive Date:	19970114
Handler Name:	SHIBAURA TECH INT
Federal Waste Generator Code:	2
Generator Code Description:	Small Quantity Generator
Source Type:	Notification

Owner/Operator Details

Owner/Operator Ind:	Current Owner	**Street No:**	
Type:	Private	**Street 1:**	2221 CALLE DE LUNA
Name:	SHIBAURA TECH INT	**Street 2:**	
Date Became Current:		**City:**	SANTA CLARA
Date Ended Current:		**State:**	CA
Phone:	408-727-0768	**Country:**	
Source Type:	Notification	**Zip Code:**	95054

Map Key	Number of Records	Direction	Distance (mi/ft)	Elev/Diff (ft)	Site	DB
534	2 of 3	S	0.22 / 1,163.10	6.91 / 1	SHIBAURA TECHNOLOGY INTERNATIO 2221 CALLE DE LUNA SANTA CLARA CA 95054	EMISSIONS

1998 Criteria Data

Facility ID:	11297	**CERR Code:**	
Facility SIC Code:	3674	**TOGT:**	.3
CO:	43	**ROGT:**	.12
Air Basin:	SF	**COT:**	
District:	BA	**NOXT:**	
COID:	SCL	**SOXT:**	
DISN:	BAY AREA AQMD	**PMT:**	
CHAPIS:		**PM10T:**	

1998 Toxic Data

Facility ID:	11297	**COID:**	SCL
Facility SIC Code:	3674	**DISN:**	BAY AREA AQMD

CO: 43
Air Basin: SF
District: BA
TS:
Health Risk Asmt:
Non-Cancer Chronic Haz Ind:
Non-Cancer Acute Haz Ind:
CHAPIS:
CERR Code:

2005 Criteria Data

Facility ID: 11297
Facility SIC Code: 3674
CO: 43
Air Basin: SF
District: BA
COID: SCL
DISN: BAY AREA AQMD
CHAPIS:
CERR Code:
TOGT: .003
ROGT: .0012
COT:
NOXT:
SOXT:
PMT:
PM10T:

2005 Toxic Data

Facility ID: 11297
Facility SIC Code: 3674
CO: 43
Air Basin: SF
District: BA
TS:
Health Risk Asmt:
Non-Cancer Chronic Haz Ind:
Non-Cancer Acute Haz Ind:
COID: SCL
DISN: BAY AREA AQMD
CHAPIS:
CERR Code:

2006 Criteria Data

Facility ID: 11297
Facility SIC Code: 3674
CO: 43
Air Basin: SF
District: BA
COID: SCL
DISN: BAY AREA AQMD
CHAPIS:
CERR Code:
TOGT: .003
ROGT: .0012
COT:
NOXT:
SOXT:
PMT:
PM10T:

2006 Toxic Data

Facility ID: 11297
Facility SIC Code: 3674
CO: 43
Air Basin: SF
District: BA
TS:
Health Risk Asmt:
Non-Cancer Chronic Haz Ind:
Non-Cancer Acute Haz Ind:
COID: SCL
DISN: BAY AREA AQMD
CHAPIS:
CERR Code:

2008 Criteria Data

Facility ID: 11297
Facility SIC Code: 3674
CO: 43
Air Basin: SF
District: BA
COID: SCL
DISN: BAY AREA AQMD
CERR Code:
TOGT: .003
ROGT: .0012
COT:
NOXT:
SOXT:
PMT:

CHAPIS: ***PM10T:***

2008 Toxic Data

Facility ID: 11297
Facility SIC Code: 3674
CO: 43
Air Basin: SF
District: BA
TS:
Health Risk Asmt:
Non-Cancer Chronic Haz Ind:
Non-Cancer Acute Haz Ind:
COID: SCL
DISN: BAY AREA AQMD
CHAPIS:
CERR Code:

2009 Criteria Data

Facility ID: 11297
Facility SIC Code: 3674
CO: 43
Air Basin: SF
District: BA
COID: SCL
DISN: BAY AREA AQMD
CHAPIS:
CERR Code:
TOGT: .003
ROGT: .0012
COT:
NOXT:
SOXT:
PMT:
PM10T:

2009 Toxic Data

Facility ID: 11297
Facility SIC Code: 3674
CO: 43
Air Basin: SF
District: BA
TS:
Health Risk Asmt:
Non-Cancer Chronic Haz Ind:
Non-Cancer Acute Haz Ind:
COID: SCL
DISN: BAY AREA AQMD
CHAPIS:
CERR Code:

2010 Toxic Data

Facility ID: 11297
Facility SIC Code: 3674
CO: 43
Air Basin: SF
District: BA
TS:
Health Risk Asmt:
Non-Cancer Chronic Haz Ind:
Non-Cancer Acute Haz Ind:
COID: SCL
DISN: BAY AREA AQMD
CHAPIS:
CERR Code:

---

534 ***3 of 3*** ***S*** ***0.22 / 1,163.10*** ***6.91 / 1*** ***SHIBAURA TECHNOLOGY INTL CO***
2221 CALLE DE LUNA
SANTA CLARA CA 95054 ***CUPA SANTACLARA***

Facility ID: FA0230580
GIS Latitude: 37.40966
GIS Longitude: -121.963599

Details

Record ID: PR0330630
PE: 2205

Map Key	Number of Records	Direction	Distance (mi/ft)	Elev/Diff (ft)	Site	DB
Description:	GENERATES 100 KG YR TO <5 TONS/YR					
Program Identifier:	DEH PERMIT-HAZ WASTE GENERATOR PROGRAM					
535	1 of 1	SSW	0.08 / 420.05	7.64 / 2	W&K AUTOMOTIVE 2338 CALLE DEL MUNDO SANTA CLARA CA 95054	CUPA SANTACLARA

Facility ID: FA0211786
GIS Latitude: 37.409363
GIS Longitude: -121.966592

Details

Record ID: PR0315061
PE: 2201
Description: GENERATES WASTE OIL ONLY
Program Identifier: DEH PERMIT-HAZ WASTE GENERATOR PROGRAM

Map Key	Number of Records	Direction	Distance (mi/ft)	Elev/Diff (ft)	Site	DB
536	1 of 1	NNW	0.02 / 85.75	17.60 / 12	FREMONT TOYOTA 44530 AUTOMALL CIRCLE FREMONT CA 94538	FINDS/FRS

Registry ID: 110002915524
FIPS Code: 06001
HUC Code: 18050003
Site Type Name: STATIONARY
Location Description:
Supplemental Location:
Create Date: 01-MAR-00
Update Date: 26-JAN-12
Interest Types: LQG, STATE MASTER
SIC Codes:
SIC Code Descriptions:
NAICS Codes: 441110
NAICS Code Descriptions: NEW CAR DEALERS.
Conveyor: FRS-GEOCODE
Federal Facility Code:
Federal Agency Name:
Tribal Land Code:
Tribal Land Name:
Congressional Dist No: 13
Census Block Code: 060014415031165
EPA Region Code: 09
County Name: ALAMEDA
US/Mexico Border Ind:
Latitude: 37.498485
Longitude: -121.974389
Reference Point: ENTRANCE POINT OF A FACILITY OR STATION
Coord Collection Method: ADDRESS MATCHING-HOUSE NUMBER
Accuracy Value: 50
Datum: NAD83
Source:
Facility Detail Rprt URL: https://ofmpub.epa.gov/frs_public2/fii_query_detail.disp_program_facility?p_registry_id=110002915524
Data Source: Facility Registry Service - Single File
Program Acronyms:

HWTS-DATAMART:CAR000017061, RCRAINFO:CAR000017061

Map Key	Number of Records	Direction	Distance (mi/ft)	Elev/Diff (ft)	Site	DB
537	1 of 2	S	0.20 / 1,045.34	7.66 / 2	ABACUS MACHINING & MECHANICAL ASSY INC 2271 CALLE DE LUNA SANTA CLARA CA 95054	RCRA SQG

EPA Handler ID:	CAD981676471
Gen Status Universe:	Small Quantity Generator
Contact Name:	ENVIRONMENTAL MANAGER
Contact Address:	2271 CALLE DE LUNA , , SANTA CLARA , CA, 95054 , US
Contact Phone No and Ext:	408-988-1355
Contact Email:	
Contact Country:	US
County Name:	SANTA CLARA
EPA Region:	09
Land Type:	
Receive Date:	19861006
Location Latitude:	37.408791
Location Longitude:	-121.964706

Violation/Evaluation Summary

Note:	NO RECORDS: As of Apr 2023, there are no Compliance Monitoring and Enforcement (violation) records associated with this facility (EPA ID).

Handler Summary

Importer Activity:	No
Mixed Waste Generator:	No
Transporter Activity:	No
Transfer Facility:	No
Onsite Burner Exemption:	No
Furnace Exemption:	No
Underground Injection Activity:	No
Commercial TSD:	No
Used Oil Transporter:	No
Used Oil Transfer Facility:	No
Used Oil Processor:	No
Used Oil Refiner:	No
Used Oil Burner:	No
Used Oil Market Burner:	No
Used Oil Spec Marketer:	No

Hazardous Waste Handler Details

Sequence No:	1
Receive Date:	19861006
Handler Name:	ABACUS MACHINING & MECHANICAL ASSY INC
Federal Waste Generator Code:	2
Generator Code Description:	Small Quantity Generator
Source Type:	Notification

Owner/Operator Details

Owner/Operator Ind:	Current Operator	***Street No:***	
Type:	Private	***Street 1:***	NOT REQUIRED
Name:	NOT REQUIRED	***Street 2:***	
Date Became Current:		***City:***	NOT REQUIRED
Date Ended Current:		***State:***	ME
Phone:	415-555-1212	***Country:***	
Source Type:	Notification	***Zip Code:***	99999

Owner/Operator Ind:	Current Owner	***Street No:***	
Type:	Private	***Street 1:***	NOT REQUIRED
Name:	STANLEY W WRIGHT	***Street 2:***	
Date Became Current:		***City:***	NOT REQUIRED
Date Ended Current:		***State:***	ME
Phone:	415-555-1212	***Country:***	
Source Type:	Notification	***Zip Code:***	99999

Map Key	Number of Records	Direction	Distance (mi/ft)	Elev/Diff (ft)	Site	DB
537	2 of 2	S	0.20 / 1,045.34	7.66 / 2	DOUBLE PRECISION MFG. 2271 CALLE DE LUNA SANTA CLARA CA 95054	DELISTED HAZ

Siteid: 380505
Latitude: 37.409023
Longitude: -121.964440
Original Source: CHAZ
Record Date: 30-MAY-2017

Map Key	Number of Records	Direction	Distance (mi/ft)	Elev/Diff (ft)	Site	DB
538	1 of 2	SSW	0.06 / 335.30	7.45 / 2	CIRTEX INC 2346 CALLE DEL MUNDO SANTA CLARA CA 95054	RCRA SQG

EPA Handler ID: CAD021195466
Gen Status Universe: Small Quantity Generator
Contact Name:
Contact Address: US
Contact Phone No and Ext:
Contact Email:
Contact Country: US
County Name: SANTA CLARA
EPA Region: 09
Land Type:
Receive Date: 19960901
Location Latitude: 37.409678
Location Longitude: -121.966065

Violation/Evaluation Summary

Note: NO RECORDS: As of Apr 2023, there are no Compliance Monitoring and Enforcement (violation) records associated with this facility (EPA ID).

Handler Summary

Importer Activity: No
Mixed Waste Generator: No
Transporter Activity: No
Transfer Facility: No
Onsite Burner Exemption: No
Furnace Exemption: No
Underground Injection Activity: No
Commercial TSD: No
Used Oil Transporter: No
Used Oil Transfer Facility: No
Used Oil Processor: No
Used Oil Refiner: No
Used Oil Burner: No
Used Oil Market Burner: No
Used Oil Spec Marketer: No

Hazardous Waste Handler Details

Sequence No: 1
Receive Date: 19960901
Handler Name: CIRTEX INC
Federal Waste Generator Code: 2
Generator Code Description: Small Quantity Generator
Source Type: Implementer

Owner/Operator Details

Map Key	Number of Records	Direction	Distance (mi/ft)	Elev/Diff (ft)	Site	DB

Owner/Operator Ind:	Current Owner	**Street No:**	
Type:	Private	**Street 1:**	NOT REQUIRED
Name:	GEORGE CLINE HERSHEL PETTY TOM ROGOTZKE	**Street 2:**	
Date Became Current:		**City:**	NOT REQUIRED
Date Ended Current:		**State:**	ME
Phone:	415-555-1212	**Country:**	
Source Type:	Implementer	**Zip Code:**	99999
Owner/Operator Ind:	Current Operator	**Street No:**	
Type:	Private	**Street 1:**	NOT REQUIRED
Name:	NOT REQUIRED	**Street 2:**	
Date Became Current:		**City:**	NOT REQUIRED
Date Ended Current:		**State:**	ME
Phone:	415-555-1212	**Country:**	
Source Type:	Implementer	**Zip Code:**	99999

538	2 of 2	SSW	0.06 / 335.30	7.45 / 2	**CIRTEX INTERNATIONAL** **2346 CALLE DEL MUNDO** **SANTA CLARA CA 95050**	**EMISSIONS**

1987 Criteria Data

Facility ID:	2411	**CERR Code:**	
Facility SIC Code:	3679	**TOGT:**	.2
CO:	43	**ROGT:**	.2
Air Basin:	SF	**COT:**	
District:	BA	**NOXT:**	
COID:	SCL	**SOXT:**	
DISN:	BAY AREA AQMD	**PMT:**	
CHAPIS:		**PM10T:**	

1987 Toxic Data

Facility ID:	2411	**COID:**	SCL
Facility SIC Code:	3679	**DISN:**	BAY AREA AQMD
CO:	43	**CHAPIS:**	
Air Basin:	SF	**CERR Code:**	
District:	BA		
TS:			
Health Risk Asmt:			
Non-Cancer Chronic Haz Ind:			
Non-Cancer Acute Haz Ind:			

1990 Criteria Data

Facility ID:	2411	**CERR Code:**	
Facility SIC Code:	3671	**TOGT:**	.3
CO:	43	**ROGT:**	.3
Air Basin:	SF	**COT:**	
District:	BA	**NOXT:**	
COID:	SCL	**SOXT:**	
DISN:	BAY AREA AQMD	**PMT:**	
CHAPIS:		**PM10T:**	

1990 Toxic Data

Facility ID:	2411	**COID:**	SCL
Facility SIC Code:	3671	**DISN:**	BAY AREA AQMD
CO:	43	**CHAPIS:**	
Air Basin:	SF	**CERR Code:**	
District:	BA		

Map Key	Number of Records	Direction	Distance (mi/ft)	Elev/Diff (ft)	Site	DB
TS:						
Health Risk Asmt:						
Non-Cancer Chronic Haz Ind:						
Non-Cancer Acute Haz Ind:						
539	1 of 1	S	0.20 / 1,031.26	7.85 / 2	ALTATRON INC 2264 CALLE DE LUNA SANTA CLARA CA 95054	RCRA SQG

EPA Handler ID: CAD118169325
Gen Status Universe: Small Quantity Generator
Contact Name: ENVIRONMENTAL MANAGER
Contact Address: 2264 CALLE DE LUNA , , SANTA CLARA , CA, 95054 , US
Contact Phone No and Ext: 408-986-1066
Contact Email:
Contact Country: US
County Name: SANTA CLARA
EPA Region: 09
Land Type:
Receive Date: 19860930
Location Latitude: 37.408791
Location Longitude: -121.964706

Violation/Evaluation Summary

Note: NO RECORDS: As of Apr 2023, there are no Compliance Monitoring and Enforcement (violation) records associated with this facility (EPA ID).

Handler Summary

Importer Activity: No
Mixed Waste Generator: No
Transporter Activity: No
Transfer Facility: No
Onsite Burner Exemption: No
Furnace Exemption: No
Underground Injection Activity: No
Commercial TSD: No
Used Oil Transporter: No
Used Oil Transfer Facility: No
Used Oil Processor: No
Used Oil Refiner: No
Used Oil Burner: No
Used Oil Market Burner: No
Used Oil Spec Marketer: No

Hazardous Waste Handler Details

Sequence No: 1
Receive Date: 19860930
Handler Name: ALTATRON INC
Federal Waste Generator Code: 2
Generator Code Description: Small Quantity Generator
Source Type: Notification

Owner/Operator Details

Owner/Operator Ind: Current Owner
Type: Private
Name: JENG JOE
Date Became Current:
Date Ended Current:
Phone: 415-555-1212
Street No:
Street 1: NOT REQUIRED
Street 2:
City: NOT REQUIRED
State: ME
Country:

Source Type:	Notification	**Zip Code:**	99999
Owner/Operator Ind:	Current Operator	**Street No:**	
Type:	Private	**Street 1:**	NOT REQUIRED
Name:	NOT REQUIRED	**Street 2:**	
Date Became Current:		**City:**	NOT REQUIRED
Date Ended Current:		**State:**	ME
Phone:	415-555-1212	**Country:**	
Source Type:	Notification	**Zip Code:**	99999

540	1 of 6	S	0.19 / 988.18	7.71 / 2	**COATEK INC.** **2272 CALLE DE LUNA** **SANTA CLARA CA 95054**	RCRA LQG

EPA Handler ID:	CAL000034769
Gen Status Universe:	Large Quantity Generator
Contact Name:	QUANG UONG
Contact Address:	2272 , CALLE DE LUNA , , SANTA CLARA , CA, 95054 , US
Contact Phone No and Ext:	408-986-9385
Contact Email:	QUANGUONG@COATEK.COM
Contact Country:	US
County Name:	SANTA CLARA
EPA Region:	09
Land Type:	Private
Receive Date:	20120302
Location Latitude:	37.408791
Location Longitude:	-121.964706

Violation/Evaluation Summary

Note: NO RECORDS: As of Apr 2023, there are no Compliance Monitoring and Enforcement (violation) records associated with this facility (EPA ID).

Handler Summary

Importer Activity:	No
Mixed Waste Generator:	No
Transporter Activity:	No
Transfer Facility:	No
Onsite Burner Exemption:	No
Furnace Exemption:	No
Underground Injection Activity:	No
Commercial TSD:	No
Used Oil Transporter:	No
Used Oil Transfer Facility:	No
Used Oil Processor:	No
Used Oil Refiner:	No
Used Oil Burner:	No
Used Oil Market Burner:	No
Used Oil Spec Marketer:	No

Hazardous Waste Handler Details

Sequence No:	3
Receive Date:	20120302
Handler Name:	COATEK INC.
Federal Waste Generator Code:	1
Generator Code Description:	Large Quantity Generator
Source Type:	Annual/Biennial Report update with Notification

Waste Code Details

Hazardous Waste Code: F007

Waste Code Description: SPENT CYANIDE PLATING BATH SOLUTIONS FROM ELECTROPLATING OPERATIONS.

Hazardous Waste Code: D008
Waste Code Description: LEAD

Hazardous Waste Handler Details

Sequence No: 2
Receive Date: 20100913
Handler Name: COATEK INC
Federal Waste Generator Code: 1
Generator Code Description: Large Quantity Generator
Source Type: Annual/Biennial Report update with Notification

Waste Code Details

Hazardous Waste Code: 726
Waste Code Description: Liquids with nickel > 134 mg/l

Hazardous Waste Code: 181
Waste Code Description: Other inorganic solid waste

Hazardous Waste Code: D008
Waste Code Description: LEAD

Hazardous Waste Handler Details

Sequence No: 1
Receive Date: 20060225
Handler Name: COATEK INC
Federal Waste Generator Code: 1
Generator Code Description: Large Quantity Generator
Source Type: Annual/Biennial Report update with Notification

Waste Code Details

Hazardous Waste Code: D001
Waste Code Description: IGNITABLE WASTE

Hazardous Waste Code: F006
Waste Code Description: WASTEWATER TREATMENT SLUDGES FROM ELECTROPLATING OPERATIONS, EXCEPT FROM THE FOLLOWING PROCESSES: (1) SULFURIC ACID ANODIZING OF ALUMINUM; (2) TIN PLATING ON CARBON STEEL; (3) ZINC PLATING (SEGREGATED BASIS) ON CARBON STEEL; (4) ALUMINUM OR ZINC-ALUMINUM PLATING ON CARBON STEEL; (5) CLEANING/STRIPPING ASSOCIATED WITH TIN, ZINC, AND ALUMINUM PLATING ON CARBON STEEL; AND (6) CHEMICAL ETCHING AND MILLING OF ALUMINUM.

Hazardous Waste Code: D003
Waste Code Description: REACTIVE WASTE

Hazardous Waste Code: F007
Waste Code Description: SPENT CYANIDE PLATING BATH SOLUTIONS FROM ELECTROPLATING OPERATIONS.

Hazardous Waste Code: D008
Waste Code Description: LEAD

Hazardous Waste Handler Details

Sequence No: 1
Receive Date: 20060225
Handler Name: COATEK INC
Federal Waste Generator Code: 2
Generator Code Description: Small Quantity Generator
Source Type: Implementer

Owner/Operator Details

Owner/Operator Ind:	Current Owner	***Street No:***	2272
Type:	Private	***Street 1:***	CALLE DE LUNA
Name:	COATEK INC.	***Street 2:***	
Dt Became Current:	19891101	***City:***	SANTA CLARA
Dt Ended Current:		***State:***	CA
Phone:	408-986-9385	***Country:***	
Source Type:	Annual/Biennial Report update with Notification	***Zip Code:***	95054

Owner/Operator Ind:	Current Operator	***Street No:***	2272
Type:	Private	***Street 1:***	CALLE DE LUNA
Name:	COATEK INC.	***Street 2:***	
Dt Became Current:	19891101	***City:***	SANTA CLARA
Dt Ended Current:		***State:***	CA
Phone:	408-986-9385	***Country:***	US
Source Type:	Annual/Biennial Report update with Notification	***Zip Code:***	95054

Owner/Operator Ind:	Current Operator	***Street No:***	
Type:	Private	***Street 1:***	
Name:	COATEK INC	***Street 2:***	
Dt Became Current:	19950526	***City:***	
Dt Ended Current:		***State:***	
Phone:		***Country:***	US
Source Type:	Annual/Biennial Report update with Notification	***Zip Code:***	

Owner/Operator Ind:	Current Operator	***Street No:***	2272
Type:	Private	***Street 1:***	CALLE DE LUNA
Name:	COATEK INC.	***Street 2:***	
Dt Became Current:	19891101	***City:***	SANTA CLARA
Dt Ended Current:		***State:***	CA
Phone:	408-986-9385	***Country:***	
Source Type:	Annual/Biennial Report update with Notification	***Zip Code:***	95054

Owner/Operator Ind:	Current Owner	***Street No:***	
Type:	Private	***Street 1:***	2272 CALLE DE LUNA
Name:	COATEK INC	***Street 2:***	
Dt Became Current:	19950526	***City:***	SANTA CLARA
Dt Ended Current:		***State:***	CA
Phone:		***Country:***	US
Source Type:	Implementer	***Zip Code:***	95054

Owner/Operator Ind:	Current Owner	***Street No:***	
Type:	Private	***Street 1:***	2272 CALLE DE LUNA
Name:	COATEK INC	***Street 2:***	
Dt Became Current:	19950526	***City:***	SANTA CLARA
Dt Ended Current:		***State:***	CA
Phone:		***Country:***	US
Source Type:	Annual/Biennial Report update with Notification	***Zip Code:***	95054

Owner/Operator Ind:	Current Operator	***Street No:***	
Type:	Private	***Street 1:***	
Name:	COATEK INC	***Street 2:***	
Dt Became Current:	19950526	***City:***	
Dt Ended Current:		***State:***	
Phone:		***Country:***	US
Source Type:	Implementer	***Zip Code:***	

Historical Handler Details

Receive Dt:	20060225
Generator Code Description:	Small Quantity Generator
Handler Name:	COATEK INC

Receive Dt:	20100913
Generator Code Description:	Large Quantity Generator

Map Key	Number of Records	Direction	Distance (mi/ft)	Elev/Diff (ft)	Site	DB

Handler Name: COATEK INC

Receive Dt: 20060225
Generator Code Description: Large Quantity Generator
Handler Name: COATEK INC

Map Key	Number of Records	Direction	Distance (mi/ft)	Elev/Diff (ft)	Site	DB
540	2 of 6	S	0.19 / 988.18	7.71 / 2	COATEK INC 2272 CALLE DE LUNA SANTA CLARA CA 95054	RCRA LQG

EPA Handler ID: CAD000034769
Gen Status Universe: Large Quantity Generator
Contact Name: QUANG UONG
Contact Address: 2272 , CALLE DE LUNA , , SANTA CLARA , CA, 95054 , US
Contact Phone No and Ext: 408-986-9385
Contact Email: QUANGUONG@COATEK.COM
Contact Country: US
County Name: SANTA CLARA
EPA Region: 09
Land Type: Private
Receive Date: 20160217
Location Latitude: 37.408791
Location Longitude: -121.964706

Violation/Evaluation Summary

Note: NO RECORDS: As of Apr 2023, there are no Compliance Monitoring and Enforcement (violation) records associated with this facility (EPA ID).

Handler Summary

Importer Activity: No
Mixed Waste Generator: No
Transporter Activity: No
Transfer Facility: No
Onsite Burner Exemption: No
Furnace Exemption: No
Underground Injection Activity: No
Commercial TSD: No
Used Oil Transporter: No
Used Oil Transfer Facility: No
Used Oil Processor: No
Used Oil Refiner: No
Used Oil Burner: No
Used Oil Market Burner: No
Used Oil Spec Marketer: No

Hazardous Waste Handler Details

Sequence No: 2
Receive Date: 20140301
Handler Name: COATEK INC
Federal Waste Generator Code: 1
Generator Code Description: Large Quantity Generator
Source Type: Annual/Biennial Report update with Notification

Waste Code Details

Hazardous Waste Code: 726
Waste Code Description: Liquids with nickel > 134 mg/l

Hazardous Waste Code: 711
Waste Code Description: Liquids with cyanides > 1000 mg/l

Hazardous Waste Code: 791
Waste Code Description: Liquids with pH < 2

Hazardous Waste Code: F008
Waste Code Description: PLATING BATH RESIDUES FROM THE BOTTOM OF PLATING BATHS FROM ELECTROPLATING OPERATIONS IN WHICH CYANIDES ARE USED IN THE PROCESS.

Hazardous Waste Code: F007
Waste Code Description: SPENT CYANIDE PLATING BATH SOLUTIONS FROM ELECTROPLATING OPERATIONS.

Hazardous Waste Code: D008
Waste Code Description: LEAD

Hazardous Waste Code: D007
Waste Code Description: CHROMIUM

Hazardous Waste Code: 725
Waste Code Description: Liquids with mercury > 20 mg/l

Hazardous Waste Code: 181
Waste Code Description: Other inorganic solid waste

Hazardous Waste Code: D002
Waste Code Description: CORROSIVE WASTE

Hazardous Waste Code: D003
Waste Code Description: REACTIVE WASTE

Hazardous Waste Handler Details

Sequence No: 1
Receive Date: 20080214
Handler Name: COATEK INC.
Federal Waste Generator Code: 1
Generator Code Description: Large Quantity Generator
Source Type: Annual/Biennial Report update with Notification

Waste Code Details

Hazardous Waste Code: F006
Waste Code Description: WASTEWATER TREATMENT SLUDGES FROM ELECTROPLATING OPERATIONS, EXCEPT FROM THE FOLLOWING PROCESSES: (1) SULFURIC ACID ANODIZING OF ALUMINUM; (2) TIN PLATING ON CARBON STEEL; (3) ZINC PLATING (SEGREGATED BASIS) ON CARBON STEEL; (4) ALUMINUM OR ZINC-ALUMINUM PLATING ON CARBON STEEL; (5) CLEANING/STRIPPING ASSOCIATED WITH TIN, ZINC, AND ALUMINUM PLATING ON CARBON STEEL; AND (6) CHEMICAL ETCHING AND MILLING OF ALUMINUM.

Hazardous Waste Code: D008
Waste Code Description: LEAD

Hazardous Waste Handler Details

Sequence No: 3
Receive Date: 20160217
Handler Name: COATEK INC
Federal Waste Generator Code: 1
Generator Code Description: Large Quantity Generator
Source Type: Annual/Biennial Report update with Notification

Waste Code Details

Hazardous Waste Code: D007
Waste Code Description: CHROMIUM

Hazardous Waste Code:	F007
Waste Code Description:	SPENT CYANIDE PLATING BATH SOLUTIONS FROM ELECTROPLATING OPERATIONS.
Hazardous Waste Code:	711
Waste Code Description:	Liquids with cyanides > 1000 mg/l
Hazardous Waste Code:	F008
Waste Code Description:	PLATING BATH RESIDUES FROM THE BOTTOM OF PLATING BATHS FROM ELECTROPLATING OPERATIONS IN WHICH CYANIDES ARE USED IN THE PROCESS.
Hazardous Waste Code:	181
Waste Code Description:	Other inorganic solid waste
Hazardous Waste Code:	D008
Waste Code Description:	LEAD
Hazardous Waste Code:	D003
Waste Code Description:	REACTIVE WASTE
Hazardous Waste Code:	726
Waste Code Description:	Liquids with nickel > 134 mg/l

Owner/Operator Details

Owner/Operator Ind:	Current Operator	**Street No:**	
Type:	Private	**Street 1:**	
Name:	COATEK INC	**Street 2:**	
Dt Became Current:	19891101	**City:**	
Dt Ended Current:		**State:**	
Phone:		**Country:**	US
Source Type:	Annual/Biennial Report update with Notification	**Zip Code:**	
Owner/Operator Ind:	Current Operator	**Street No:**	
Type:	Private	**Street 1:**	
Name:	COATEK INC	**Street 2:**	
Dt Became Current:	19980101	**City:**	
Dt Ended Current:		**State:**	
Phone:		**Country:**	
Source Type:	Annual/Biennial Report update with Notification	**Zip Code:**	
Owner/Operator Ind:	Current Owner	**Street No:**	
Type:	Private	**Street 1:**	2272 CALLE DE LUNA
Name:	COATEK INC	**Street 2:**	
Dt Became Current:	19891101	**City:**	SANTA CLARA
Dt Ended Current:		**State:**	CA
Phone:		**Country:**	US
Source Type:	Annual/Biennial Report update with Notification	**Zip Code:**	95054
Owner/Operator Ind:	Current Owner	**Street No:**	2272
Type:	Private	**Street 1:**	CALLE DE LUNA
Name:	COATEK INC	**Street 2:**	
Dt Became Current:	19891101	**City:**	SANTA CLARA
Dt Ended Current:		**State:**	CA
Phone:	408-986-9385	**Country:**	
Source Type:	Annual/Biennial Report update with Notification	**Zip Code:**	95054
Owner/Operator Ind:	Current Owner	**Street No:**	2272
Type:	Private	**Street 1:**	CALLE DE LUNA
Name:	COATEK INC	**Street 2:**	
Dt Became Current:	19981101	**City:**	SANTA CLARA
Dt Ended Current:		**State:**	CA
Phone:	408-986-9385	**Country:**	US
Source Type:	Annual/Biennial Report update with Notification	**Zip Code:**	95054
Owner/Operator Ind:	Current Operator	**Street No:**	
Type:	Private	**Street 1:**	
Name:	COATEK INC	**Street 2:**	
Dt Became Current:	19891101	**City:**	

Dt Ended Current: | **State:**
Phone: | **Country:**
Source Type: Annual/Biennial Report update with Notification | **Zip Code:**

Historical Handler Details

Receive Dt: 20140301
Generator Code Description: Large Quantity Generator
Handler Name: COATEK INC

Receive Dt: 20080214
Generator Code Description: Large Quantity Generator
Handler Name: COATEK INC.

---

540 | ***3 of 6*** | ***S*** | ***0.19 / 988.18*** | ***7.71 / 2*** | ***Coatek Inc***
2272 CALLE DE LUNA
SANTA CLARA CA 95054 | ***DELISTED HAZ***

Siteid: 20713
Latitude: 37.408593
Longitude: -121.963827
Original Source: CHAZ
Record Date: 30-MAY-2017

---

540 | ***4 of 6*** | ***S*** | ***0.19 / 988.18*** | ***7.71 / 2*** | ***COATEK, INC***
2272 CALLE DE LUNA
SANTA CLARA CA 95054 | ***EMISSIONS***

1995 Criteria Data

Facility ID: 5323
Facility SIC Code: 3672
CO: 43
Air Basin: SF
District: BA
COID: SCL
DISN: BAY AREA AQMD
CHAPIS:
CERR Code:
TOGT: 8.6
ROGT: 7.26117
COT:
NOXT:
SOXT:
PMT: .5
PM10T: .45

1995 Toxic Data

Facility ID: 5323
Facility SIC Code: 3672
CO: 43
Air Basin: SF
District: BA
TS:
Health Risk Asmt:
Non-Cancer Chronic Haz Ind:
Non-Cancer Acute Haz Ind:
COID: SCL
DISN: BAY AREA AQMD
CHAPIS:
CERR Code:

1996 Criteria Data

Facility ID: 5323
Facility SIC Code: 3672
CO: 43
Air Basin: SF
District: BA
COID: SCL
DISN: BAY AREA AQMD
CHAPIS:
CERR Code:
TOGT: 8.6
ROGT: 7.26117
COT:
NOXT:
SOXT:
PMT: .5
PM10T: .45

1996 Toxic Data

Facility ID:	5323	***COID:***	SCL
Facility SIC Code:	3672	***DISN:***	BAY AREA AQMD
CO:	43	***CHAPIS:***	
Air Basin:	SF	***CERR Code:***	
District:	BA		
TS:			
Health Risk Asmt:			
Non-Cancer Chronic Haz Ind:			
Non-Cancer Acute Haz Ind:			

1997 Criteria Data

Facility ID:	5323	***CERR Code:***	
Facility SIC Code:	3672	***TOGT:***	8.6
CO:	43	***ROGT:***	7.26117
Air Basin:	SF	***COT:***	
District:	BA	***NOXT:***	
COID:	SCL	***SOXT:***	
DISN:	BAY AREA AQMD	***PMT:***	.5
CHAPIS:		***PM10T:***	.45

1997 Toxic Data

Facility ID:	5323	***COID:***	SCL
Facility SIC Code:	3672	***DISN:***	BAY AREA AQMD
CO:	43	***CHAPIS:***	
Air Basin:	SF	***CERR Code:***	
District:	BA		
TS:			
Health Risk Asmt:			
Non-Cancer Chronic Haz Ind:			
Non-Cancer Acute Haz Ind:			

1998 Criteria Data

Facility ID:	5323	***CERR Code:***	
Facility SIC Code:	3672	***TOGT:***	8.6
CO:	43	***ROGT:***	7.26117
Air Basin:	SF	***COT:***	
District:	BA	***NOXT:***	
COID:	SCL	***SOXT:***	
DISN:	BAY AREA AQMD	***PMT:***	.5
CHAPIS:		***PM10T:***	.45

1998 Toxic Data

Facility ID:	5323	***COID:***	SCL
Facility SIC Code:	3672	***DISN:***	BAY AREA AQMD
CO:	43	***CHAPIS:***	
Air Basin:	SF	***CERR Code:***	
District:	BA		
TS:			
Health Risk Asmt:			
Non-Cancer Chronic Haz Ind:			
Non-Cancer Acute Haz Ind:			

1999 Criteria Data

Facility ID:	5323	***CERR Code:***	

Facility SIC Code:	3672	**TOGT:**	8.714
CO:	43	**ROGT:**	7.2264359
Air Basin:	SF	**COT:**	
District:	BA	**NOXT:**	
COID:	SCL	**SOXT:**	
DISN:	BAY AREA AQMD	**PMT:**	.538
CHAPIS:		**PM10T:**	.4842

1999 Toxic Data

Facility ID:	5323	**COID:**	SCL
Facility SIC Code:	3672	**DISN:**	BAY AREA AQMD
CO:	43	**CHAPIS:**	
Air Basin:	SF	**CERR Code:**	
District:	BA		
TS:			
Health Risk Asmt:			
Non-Cancer Chronic Haz Ind:			
Non-Cancer Acute Haz Ind:			

2000 Criteria Data

Facility ID:	5323	**CERR Code:**	
Facility SIC Code:	3672	**TOGT:**	8.714
CO:	43	**ROGT:**	7.23
Air Basin:	SF	**COT:**	
District:	BA	**NOXT:**	
COID:	SCL	**SOXT:**	
DISN:	BAY AREA AQMD	**PMT:**	.538
CHAPIS:		**PM10T:**	.48

2000 Toxic Data

Facility ID:	5323	**COID:**	SCL
Facility SIC Code:	3672	**DISN:**	BAY AREA AQMD
CO:	43	**CHAPIS:**	
Air Basin:	SF	**CERR Code:**	
District:	BA		
TS:			
Health Risk Asmt:			
Non-Cancer Chronic Haz Ind:			
Non-Cancer Acute Haz Ind:			

2001 Criteria Data

Facility ID:	5323	**CERR Code:**	
Facility SIC Code:	3672	**TOGT:**	8.01
CO:	43	**ROGT:**	6.79
Air Basin:	SF	**COT:**	
District:	BA	**NOXT:**	
COID:	SCL	**SOXT:**	
DISN:	BAY AREA AQMD	**PMT:**	.54
CHAPIS:		**PM10T:**	.48

2001 Toxic Data

Facility ID:	5323	**COID:**	SCL
Facility SIC Code:	3672	**DISN:**	BAY AREA AQMD
CO:	43	**CHAPIS:**	
Air Basin:	SF	**CERR Code:**	
District:	BA		
TS:			
Health Risk Asmt:			

Non-Cancer Chronic Haz Ind:
Non-Cancer Acute Haz Ind:

2002 Criteria Data

Facility ID:	5323	***CERR Code:***	
Facility SIC Code:	3672	***TOGT:***	8.097
CO:	43	***ROGT:***	6.8394111
Air Basin:	SF	***COT:***	
District:	BA	***NOXT:***	
COID:	SCL	***SOXT:***	
DISN:	BAY AREA AQMD	***PMT:***	.539
CHAPIS:		***PM10T:***	.4851

2002 Toxic Data

Facility ID:	5323	***COID:***	SCL
Facility SIC Code:	3672	***DISN:***	BAY AREA AQMD
CO:	43	***CHAPIS:***	
Air Basin:	SF	***CERR Code:***	
District:	BA		
TS:			
Health Risk Asmt:			
Non-Cancer Chronic Haz Ind:			
Non-Cancer Acute Haz Ind:			

2003 Criteria Data

Facility ID:	5323	***CERR Code:***	
Facility SIC Code:	3672	***TOGT:***	.103
CO:	43	***ROGT:***	.07
Air Basin:	SF	***COT:***	
District:	BA	***NOXT:***	
COID:	SCL	***SOXT:***	
DISN:	BAY AREA AQMD	***PMT:***	.031
CHAPIS:		***PM10T:***	.03

2003 Toxic Data

Facility ID:	5323	***COID:***	SCL
Facility SIC Code:	3672	***DISN:***	BAY AREA AQMD
CO:	43	***CHAPIS:***	
Air Basin:	SF	***CERR Code:***	
District:	BA		
TS:			
Health Risk Asmt:			
Non-Cancer Chronic Haz Ind:			
Non-Cancer Acute Haz Ind:			

2004 Criteria Data

Facility ID:	5323	***CERR Code:***	
Facility SIC Code:	3672	***TOGT:***	.103
CO:	43	***ROGT:***	.0668943
Air Basin:	SF	***COT:***	
District:	BA	***NOXT:***	
COID:	SCL	***SOXT:***	
DISN:	BAY AREA AQMD	***PMT:***	.031
CHAPIS:		***PM10T:***	.0279

2004 Toxic Data

Facility ID:	5323	**COID:**	SCL
Facility SIC Code:	3672	**DISN:**	BAY AREA AQMD
CO:	43	**CHAPIS:**	
Air Basin:	SF	**CERR Code:**	
District:	BA		
TS:			
Health Risk Asmt:			
Non-Cancer Chronic Haz Ind:			
Non-Cancer Acute Haz Ind:			

2005 Criteria Data

Facility ID:	5323	**CERR Code:**	
Facility SIC Code:	3672	**TOGT:**	6.96
CO:	43	**ROGT:**	5.9545847
Air Basin:	SF	**COT:**	
District:	BA	**NOXT:**	
COID:	SCL	**SOXT:**	
DISN:	BAY AREA AQMD	**PMT:**	.424
CHAPIS:		**PM10T:**	.3816

2005 Toxic Data

Facility ID:	5323	**COID:**	SCL
Facility SIC Code:	3672	**DISN:**	BAY AREA AQMD
CO:	43	**CHAPIS:**	
Air Basin:	SF	**CERR Code:**	
District:	BA		
TS:			
Health Risk Asmt:			
Non-Cancer Chronic Haz Ind:			
Non-Cancer Acute Haz Ind:			

2006 Criteria Data

Facility ID:	5323	**CERR Code:**	
Facility SIC Code:	3672	**TOGT:**	6.96
CO:	43	**ROGT:**	5.9545847
Air Basin:	SF	**COT:**	
District:	BA	**NOXT:**	
COID:	SCL	**SOXT:**	
DISN:	BAY AREA AQMD	**PMT:**	.424
CHAPIS:		**PM10T:**	.3816

2006 Toxic Data

Facility ID:	5323	**COID:**	SCL
Facility SIC Code:	3672	**DISN:**	BAY AREA AQMD
CO:	43	**CHAPIS:**	
Air Basin:	SF	**CERR Code:**	
District:	BA		
TS:			
Health Risk Asmt:			
Non-Cancer Chronic Haz Ind:			
Non-Cancer Acute Haz Ind:			

2007 Criteria Data

Facility ID:	5323	**CERR Code:**	
Facility SIC Code:	3672	**TOGT:**	6.96
CO:	43	**ROGT:**	5.9545847
Air Basin:	SF	**COT:**	
District:	BA	**NOXT:**	

COID:	SCL	***SOXT:***	
DISN:	BAY AREA AQMD	***PMT:***	.424
CHAPIS:		***PM10T:***	.3816

2007 Toxic Data

Facility ID:	5323	***COID:***	SCL
Facility SIC Code:	3672	***DISN:***	BAY AREA AQMD
CO:	43	***CHAPIS:***	
Air Basin:	SF	***CERR Code:***	
District:	BA		
TS:			
Health Risk Asmt:			
Non-Cancer Chronic Haz Ind:			
Non-Cancer Acute Haz Ind:			

2008 Criteria Data

Facility ID:	5323	***CERR Code:***	
Facility SIC Code:	3672	***TOGT:***	6.96
CO:	43	***ROGT:***	5.9545847
Air Basin:	SF	***COT:***	
District:	BA	***NOXT:***	
COID:	SCL	***SOXT:***	
DISN:	BAY AREA AQMD	***PMT:***	.424
CHAPIS:		***PM10T:***	.3816

2008 Toxic Data

Facility ID:	5323	***COID:***	SCL
Facility SIC Code:	3672	***DISN:***	BAY AREA AQMD
CO:	43	***CHAPIS:***	
Air Basin:	SF	***CERR Code:***	
District:	BA		
TS:			
Health Risk Asmt:			
Non-Cancer Chronic Haz Ind:			
Non-Cancer Acute Haz Ind:			

2009 Criteria Data

Facility ID:	5323	***CERR Code:***	
Facility SIC Code:	3672	***TOGT:***	6.96
CO:	43	***ROGT:***	5.9545847
Air Basin:	SF	***COT:***	
District:	BA	***NOXT:***	
COID:	SCL	***SOXT:***	
DISN:	BAY AREA AQMD	***PMT:***	.424
CHAPIS:		***PM10T:***	.3816

2009 Toxic Data

Facility ID:	5323	***COID:***	SCL
Facility SIC Code:	3672	***DISN:***	BAY AREA AQMD
CO:	43	***CHAPIS:***	
Air Basin:	SF	***CERR Code:***	
District:	BA		
TS:			
Health Risk Asmt:			
Non-Cancer Chronic Haz Ind:			
Non-Cancer Acute Haz Ind:			

2010 Toxic Data

Facility ID:	5323	***COID:***	SCL
Facility SIC Code:	3672	***DISN:***	BAY AREA AQMD
CO:	43	***CHAPIS:***	
Air Basin:	SF	***CERR Code:***	
District:	BA		
TS:			
Health Risk Asmt:			
Non-Cancer Chronic Haz Ind:			
Non-Cancer Acute Haz Ind:			

2011 Criteria Data

Facility ID:	5323	***CERR Code:***	
Facility SIC Code:	3672	***TOGT:***	6.96
CO:	43	***ROGT:***	5.9545847
Air Basin:	SF	***COT:***	
District:	BA	***NOXT:***	
COID:	SCL	***SOXT:***	
DISN:	BAY AREA AQMD	***PMT:***	.424
CHAPIS:		***PM10T:***	.3816

2011 Toxic Data

Facility ID:	5323	***COID:***	SCL
Facility SIC Code:	3672	***DISN:***	BAY AREA AQMD
CO:	43	***CHAPIS:***	
Air Basin:	SF	***CERR Code:***	
District:	BA		
TS:			
Health Risk Asmt:			
Non-Cancer Chronic Haz Ind:			
Non-Cancer Acute Haz Ind:			

2012 Criteria Data

Facility ID:	5323	***CERR Code:***	
Facility SIC Code:	3672	***TOGT:***	6.96
CO:	43	***ROGT:***	5.9545847
Air Basin:	SF	***COT:***	
District:	BA	***NOXT:***	
COID:	SCL	***SOXT:***	
DISN:	BAY AREA AQMD	***PMT:***	.33
CHAPIS:		***PM10T:***	.297

2012 Toxic Data

Facility ID:	5323	***COID:***	SCL
Facility SIC Code:	3672	***DISN:***	BAY AREA AQMD
CO:	43	***CHAPIS:***	
Air Basin:	SF	***CERR Code:***	
District:	BA		
TS:			
Health Risk Asmt:			
Non-Cancer Chronic Haz Ind:			
Non-Cancer Acute Haz Ind:			

2013 Criteria Data

Facility ID:	5323	***CERR Code:***	
Facility SIC Code:	3672	***TOGT:***	6.96
CO:	43	***ROGT:***	5.9545847

Air Basin:	SF	**COT:**	
District:	BA	**NOXT:**	
COID:	SCL	**SOXT:**	
DISN:	BAY AREA AQMD	**PMT:**	.424
CHAPIS:		**PM10T:**	.297

2013 Toxic Data

Facility ID:	5323	**COID:**	SCL
Facility SIC Code:	3672	**DISN:**	BAY AREA AQMD
CO:	43	**CHAPIS:**	
Air Basin:	SF	**CERR Code:**	
District:	BA		
TS:			
Health Risk Asmt:			
Non-Cancer Chronic Haz Ind:			
Non-Cancer Acute Haz Ind:			

2014 Criteria Data

Facility ID:	5323	**CERR Code:**	
Facility SIC Code:	3672	**TOGT:**	6.960450453
CO:	43	**ROGT:**	
Air Basin:	SF	**COT:**	
District:	BA	**NOXT:**	
COID:	SCL	**SOXT:**	
DISN:	BAY AREA AQMD	**PMT:**	.42448495
CHAPIS:		**PM10T:**	.297139462

2014 Toxic Data

Facility ID:	5323	**COID:**	SCL
Facility SIC Code:	3672	**DISN:**	BAY AREA AQMD
CO:	43	**CHAPIS:**	
Air Basin:	SF	**CERR Code:**	
District:	BA		
TS:			
Health Risk Asmt:			
Non-Cancer Chronic Haz Ind:			
Non-Cancer Acute Haz Ind:			

2015 Criteria Data

Facility ID:	5323	**CERR Code:**	
Facility SIC Code:	3672	**TOGT:**	6.960450109
CO:	43	**ROGT:**	6.960450109
Air Basin:	SF	**COT:**	
District:	BA	**NOXT:**	
COID:	SCL	**SOXT:**	
DISN:	BAY AREA AQMD	**PMT:**	.424485
CHAPIS:		**PM10T:**	.2971395

2015 Toxic Data

Facility ID:	5323	**COID:**	SCL
Facility SIC Code:	3672	**DISN:**	BAY AREA AQMD
CO:	43	**CHAPIS:**	
Air Basin:	SF	**CERR Code:**	
District:	BA		
TS:			
Health Risk Asmt:			
Non-Cancer Chronic Haz Ind:			
Non-Cancer Acute Haz Ind:			

2016 Criteria Data

Facility ID:	5323	***CERR CODE:***	
Facility SIC Code:	3672	***TOGT:***	6.960450453
CO:	43	***ROGT:***	5.9621662830523
Air Basin:	SF	***COT:***	
District:	BA	***NOXT:***	
COID:	SCL	***SOXT:***	
DISN:	BAY AREA AQMD	***PMT:***	.42448495
CHAPIS:		***PM10T:***	.297139462

2016 Toxic Data

Facility ID:	5323	***TS:***	
Facility SIC Code:	3672	***HRA:***	
CERR CODE:		***CH Index:***	
COID:	SCL	***AH Index:***	
CO:	43	***Air Basin:***	SF
DISN:	BAY AREA AQMD	***District:***	BA
CHAPIS:			

2017 Criteria Data

Facility ID:	5323	***CERR Code:***	
Facility SIC Code:	3672	***TOGT:***	6.300000334
CO:	43	***ROGT:***	5.3442902833322
Air Basin:	SF	***COT:***	
District:	BA	***NOXT:***	
COID:	SCL	***SOXT:***	
DISN:	BAY AREA AQMD	***PMT:***	.42448495
CHAPIS:		***PM10T:***	.297139462

2017 Toxic Data

Facility ID:	5323	***COID:***	SCL
Facility SIC Code:	3672	***DISN:***	BAY AREA AQMD
CO:	43	***CHAPIS:***	
Air Basin:	SF	***CERR Code:***	
District:	BA		
TS:			
Health Risk Asmt:			
Non-Cancer Chronic Haz Ind:			
Non-Cancer Acute Haz Ind:			

2018 Criteria Data

Facility ID:	5323	***CERR Code:***	
Facility SIC Code:	3672	***TOGT:***	6.304180751
CO:	43	***ROGT:***	5.3478365310733
Air Basin:	SF	***COT:***	
District:	BA	***NOXT:***	
COID:	SCL	***SOXT:***	
DISN:	BAY AREA AQMD	***PMT:***	.424766621
CHAPIS:		***PM10T:***	.297336632

2018 Toxic Data

Facility ID:	5323	***COID:***	SCL
Facility SIC Code:	3672	***DISN:***	BAY AREA AQMD
CO:	43	***CHAPIS:***	
Air Basin:	SF	***CERR Code:***	

Map Key	Number of Records	Direction	Distance (mi/ft)	Elev/Diff (ft)	Site	DB

District: BA
TS:
Health Risk Asmt:
Non-Cancer Chronic Haz Ind:
Non-Cancer Acute Haz Ind:

2019 Criteria Data

CO: 43
Air Basin: SF
Facility ID: 5323
District: BA
Facility SIC Code: 3672
CO ID: SCL
DISN: BAY AREA AQMD
PM10T: .297336632
TOGT: 6.304180751
PMT: .424766621
CHAPIS:
CERR Code:
ROGT: 5.3478365310733
COT:
NOXT:
SOXT:

2019 Toxic Data

CO: 43
Air Basin: SF
Faccility ID: 5323
District: BA
Facility SIC Code: 3672
COID: SCL
Non-Cancer Chronic Haz Ind:
Non-Cancer Acute Haz Ind:
DISN: BAY AREA AQMD
CHAPIS:
CERR Code:
TS:
Health Risk Asmt:

540	5 of 6	S	0.19 / 988.18	7.71 / 2	**COATEK INC** **2272 CALLE DE LUNA** **SANTA CLARA CA 95054**	**EMISSIONS**

1993 Criteria Data

Facility ID: 5323
Facility SIC Code: 3672
CO: 43
Air Basin: SF
District: BA
COID: SCL
DISN: BAY AREA AQMD
CHAPIS:
CERR Code:
TOGT: 2.6
ROGT: 2.17544
COT:
NOXT:
SOXT:
PMT: .2
PM10T: .18

1993 Toxic Data

Facility ID: 5323
Facility SIC Code: 3672
CO: 43
Air Basin: SF
District: BA
TS:
Health Risk Asmt:
Non-Cancer Chronic Haz Ind:
Non-Cancer Acute Haz Ind:
COID: SCL
DISN: BAY AREA AQMD
CHAPIS:
CERR Code:

540	6 of 6	S	0.19 / 988.18	7.71 / 2	**COATEK INC** **2272 CALLE DE LUNA** **SANTA CLARA CA 95054**	**CUPA SANTACLARA**

Facility ID: FA0211755

Map Key	Number of Records	Direction	Distance (mi/ft)	Elev/Diff (ft)	Site	DB

GIS Latitude: 37.408795
GIS Longitude: -121.964242

Details

Record ID: PR0313255
PE: 2205
Description: GENERATES 100 KG YR TO <5 TONS/YR
Program Identifier: DEH PERMIT-HAZ WASTE GENERATOR PROGRAM

---

541 | **1 of 1** | **S** | **0.14 / 739.87** | **8.10 / 3** | **INTA TECHNOLOGIES CORP**
SANTA CLARA CA | **PFAS IND**

Status:	Inactive	**Fac Fips Code:**	06085
Industry:	Metal Coating	**Fac Indian Cntry Flg:**	N
Compliance Status:	No Violation Identified	**Fac Derived Huc:**	18050003
EPA Programs:	CWA; RCRA	**Fac Derived Wbd:**	180500030306
Federal Facility:	No	**Fac Derived Cd113:**	17
Federal Agency:	-	**Fac Derived Cb2010:**	060855050011028
Fac Snc Flg:	N	**Fac Informal Count:**	1
AIR Flag:	N	**Last Informal Action:**	10/18/2021
NPDES Flag:	Y	**Formal Action Count:**	0
SDWIS Flag:	N	**Last Formal Action:**	-
RCRAFlag:	Y	**Fac Total Penalties:**	0
TRI Flag:	N	**Fac Penalty Count:**	-
GHG Flag:	N	**Date Last Penalty:**	-
TRI IDs:	-	**Last Penalty Amt:**	-
TRI Releases Trnsfrs:	-	**Fac Qtrs With Nc:**	1
TRI on Site Releases:	-	**Programs With Snc:**	0
TRI off Site Trnsfrs:	-	**Fac Percent Minority:**	73.903
TRI Reporter:	-	**Fac Pop Den:**	2392.18
Fac Imp Water Flg:	Y	**Count:**	1
Fac Major Flag:	-	**Fac County:**	SANTA CLARA
Fac Active Flag:	Y	**State Other :**	
Fac Inspection Count:	0	**Region:**	09
Date Last Inspection:	-	**Latitude:**	37.409
Days Last Inspection:	-	**Longitude:**	-121.96524

Fac Derived Tribes: -
AIR IDs: -
CAA Permit Types: -
CAA NAICS: -
CAA SICS: -
NPDES IDs: CAZ460737 CAZ460750
CWA Permit Types: Minor
CWA NAICS: -
CWA SICS: 3479 3471
RCRA IDs: CAL000208958
RCRA Permit Types: Other
RCRA NAICS: 332812 332811 332813
SDWA IDs: -
SDWA System Types: -
SDWA Compliance Status: -
SDWA Snc Flag: N
Fac Collection Meth: ADDRESS MATCHING-HOUSE NUMBER
EJSCREEN Flag Us: Y
EJSCREEN Report: https://ejscreen.epa.gov/mapper/mobile/EJSCREEN_mobile.aspx?geometry=%7B%22x%22:-121.96524,%22y%22:37.409,%22spatialReference%22:%7B%22wkid%22:4326%7D%7D&unit=9035&areatype=&areaid=&basemap=streets&distance=1
ECHO Facility Report: https://echo.epa.gov/detailed-facility-report?fid=110055804116

---

542 | **1 of 1** | **SSW** | **0.04 / 213.07** | **7.28 / 2** | **SUN CIRCUITS INC**
2354 CALLE DEL MUNDO
SANTA CLARA CA 95054 | **CUPA SANTACLARA**

Map Key	Number of Records	Direction	Distance (mi/ft)	Elev/Diff (ft)	Site	DB

Facility ID:	FA0211795
GIS Latitude:	37.409273
GIS Longitude:	-121.966861

Details

Record ID:	PR0317917
PE:	2205
Description:	GENERATES 100 KG YR TO <5 TONS/YR
Program Identifier:	DEH PERMIT-HAZ WASTE GENERATOR PROGRAM

Map Key	Number of Records	Direction	Distance (mi/ft)	Elev/Diff (ft)	Site	DB
543	1 of 1	S	0.17 / 874.37	7.85 / 2	COATEK, INC SANTA CLARA CA	PFAS IND

Status:	Active	**Fac Fips Code:**	06085
Industry:	Electronics Industry	**Fac Indian Cntry Flg:**	N
Compliance Status:	No Violation Identified	**Fac Derived Huc:**	18050003
EPA Programs:	RCRA	**Fac Derived Wbd:**	180500030306
Federal Facility:	No	**Fac Derived Cd113:**	17
Federal Agency:	-	**Fac Derived Cb2010:**	060855050011027
Fac Snc Flg:	N	**Fac Informal Count:**	0
AIR Flag:	N	**Last Informal Action:**	-
NPDES Flag:	N	**Formal Action Count:**	0
SDWIS Flag:	N	**Last Formal Action:**	-
RCRAFlag:	Y	**Fac Total Penalties:**	0
TRI Flag:	N	**Fac Penalty Count:**	-
GHG Flag:	N	**Date Last Penalty:**	-
TRI IDs:	95054CTKNC2272C	**Last Penalty Amt:**	-
TRI Releases Trnsfrs:	-	**Fac Qtrs With Nc:**	0
TRI on Site Releases:	-	**Programs With Snc:**	0
TRI off Site Trnsfrs:	-	**Fac Percent Minority:**	73.85
TRI Reporter:	-	**Fac Pop Den:**	2439.11
Fac Imp Water Flg:	-	**Count:**	1
Fac Major Flag:	-	**Fac County:**	SANTA CLARA
Fac Active Flag:	Y	**State Other :**	
Fac Inspection Count:	0	**Region:**	09
Date Last Inspection:	-	**Latitude:**	37.408827
Days Last Inspection:	-	**Longitude:**	-121.964593

Fac Derived Tribes:	-
AIR IDs:	-
CAA Permit Types:	-
CAA NAICS:	-
CAA SICS:	-
NPDES IDs:	-
CWA Permit Types:	-
CWA NAICS:	-
CWA SICS:	-
RCRA IDs:	CAD000034769 CAL000034769
RCRA Permit Types:	LQG
RCRA NAICS:	334412
SDWA IDs:	-
SDWA System Types:	-
SDWA Compliance Status:	-
SDWA Snc Flag:	N
Fac Collection Meth:	ADDRESS MATCHING-HOUSE NUMBER
EJSCREEN Flag Us:	Y
EJSCREEN Report:	https://ejscreen.epa.gov/mapper/mobile/EJSCREEN_mobile.aspx?geometry=%7B%22x%22:-121.964593,%22y%22:37.408827,%22spatialReference%22:%7B%22wkid%22:4326%7D%7D&unit=9035&areatype=&areaid=&basemap=streets&distance=1
ECHO Facility Report:	https://echo.epa.gov/detailed-facility-report?fid=110010464023

Map Key	Number of Records	Direction	Distance (mi/ft)	Elev/Diff (ft)	Site	DB
544	1 of 1	S	0.17 / 887.88	7.19 / 2	2278 CALLE DE LUNA 2278 CALLE DE LUNA SANTA CLARA CA 95054	CLEANUP SITES

Global ID:	T10000009993	**County:**	SANTA CLARA
Status:	COMPLETED - CASE CLOSED	**Latitude:**	37.40849
Status Date:	11/8/2018	**Longitude:**	-121.96416
Site Facility Type:	CLEANUP PROGRAM SITE	**RWQCB Region:**	
Data Source:	Cleanup Program Sites from GeoTracker Search; Cleanup Sites from GeoTracker Cleanup Sites Data Download		

Cleanup Sites from GeoTracker Cleanup Sites Data Download - Facilities Detail

RB Case No:	
Local Case No:	2017-01s
Begin Date:	9/30/2016
Lead Agency:	SANTA CLARA COUNTY LOP
Local Agency:	
CUF Case:	NO
CalEnvScreen Score:	
EPA Region:	9
Qty Rlsd Gallons:	
Potential COC:	Other Chlorinated Hydrocarbons, Cyanide, DDD / DDE / DDT, Chromium VI
How Discovered:	
Stop Method:	
Stop Description:	
Case Worker:	
Military DoD Site:	No
Leak Reported Dt:	
No Further Action Dt:	2018-11-08 00:00:00
Potential Media of Concern:	Other Groundwater (uses other than drinking water), Soil, Soil Vapor
How Discovered Description:	
Calwater Watershed Name:	Santa Clara - Palo Alto (205.50)
DWR GW Subbasin Name:	Santa Clara Valley - Santa Clara (2-009.02)
Disadvantaged Community:	
Coordinate Source:	
Discharge Cause:	
Discharge Source:	
Facility Project Sub Type:	
Calenviroscreen 3 Score:	46-50%
Calenviroscreen 4 Score:	40-45%
File Location:	All Files are on GeoTracker or in the Local Agency Database
Site History:	

Site occupies approximately 1.87 acres corresponding to APN 097-46-019. Current Site features a single-story commercial building approximately 29,034 square feet. Site was historically used for agricultural purposes from approximately the late 1930's until the late 1970's. In the late 1970's, the existing building was constructed and has been occupied by various light industrial businesses. These tenants used hazardous materials like coolants, lubricants, oils, and cleaners. Coatek, Incorporated (Coatek) was the most recent former tenant of the four westernmost units at the Site. From November 1989 through January 2016, Coatek produced printed circuit boards which used heavy metals, acids, bases, cyanide, and other chemicals. Cyanide was detected in soil above the soil leaching to groundwater environmental screening level. A remedial excavation within the building was completed to remove cyanide contaminated soil to below the leaching screening level. Redevelopment is being proposed with subsurface parking garage. Due to shallow groundwater, it is likely that dewatering will need to occur during redevelopment. Groundwater in the area contaminated and the appropriate precautions should be taken to prevent contaminated groundwater migration from off-site during dewatering activities. A Soil and Groundwater Management Plan should be followed to mitigate potential health and safety risks associated with residual contamination during property redevelopment.

Cleanup Sites from GeoTracker Cleanup Sites Data Download - Status History

Status:	Open - Assessment & Interim Remedial Action
Status Date:	2017-01-04 00:00:00
Status:	Completed - Case Closed
Status Date:	2018-11-08 00:00:00
Status:	Open - Case Begin Date
Status Date:	2016-09-30 00:00:00
Status:	Open - Eligible for Closure
Status Date:	2018-10-15 00:00:00

Cleanup Program Sites from GeoTracker Search - Regulatory Profile

Project Status:
Cuf Claim No:
CUF Priority Assign:
CUF Amount Paid:
Composting Method:
Facility Type:
WDR Place Type:
WDR File No:
WDR Order No:
File Location: ALL FILES ARE ON GEOTRACKER OR IN THE LOCAL AGENCY DATABASE
User Defined Beneficial Use:
Designated Beneficial Use: MUN, AGR, IND, PROC
Designated Beneficl Use Desc: Municipal and Domestic Supply, Agricultural Supply, Industrial Service Supply, Industrial Process Supply
Project Oversight Agencies:
Report Link: https://geotracker.waterboards.ca.gov/profile_report?global_id=T10000009993
Cleanup Status Detail: COMPLETED - CASE CLOSED AS OF 11/8/2018
Potential COC: CHROMIUM VI, CYANIDE, DDD / DDE / DDT, OTHER CHLORINATED HYDROCARBONS
Potential Media of Concern: OTHER GROUNDWATER (USES OTHER THAN DRINKING WATER), SOIL, SOIL VAPOR
Groundwater Monitoring Freq:
DWR GW Sub Basin: Santa Clara Valley - Santa Clara (2-009.02)
CalWater Watershed Name: Santa Clara - Palo Alto (205.50)
Post Closure Site Management: NOTIFY PRIOR TO CHANGE IN LAND USE
NOTIFY PRIOR TO DEVELOPMENT
NOTIFY PRIOR TO SUBSURFACE WORK
Future Land Use: COMMERCIAL
RESIDENTIAL
Cleanup Oversight Agencies: SANTA CLARA COUNTY LOP (LEAD) - CASE #: 2017-01s
SAN FRANCISCO BAY RWQCB (REGION 2)
Cleanup History Link: https://geotracker.waterboards.ca.gov/profile_report_include?global_id=T10000009993&tabname=regulatoryhistory

Site History:

Site occupies approximately 1.87 acres corresponding to APN 097-46-019. Current Site features a single-story commercial building approximately 29,034 square feet. Site was historically used for agricultural purposes from approximately the late 1930's until the late 1970's. In the late 1970's, the existing building was constructed and has been occupied by various light industrial businesses. These tenants used hazardous materials like coolants, lubricants, oils, and cleaners. Coatek, Incorporated (Coatek) was the most recent former tenant of the four westernmost units at the Site. From November 1989 through January 2016, Coatek produced printed circuit boards which used heavy metals, acids, bases, cyanide, and other chemicals. Cyanide was detected in soil above the soil leaching to groundwater environmental screening level. A remedial excavation within the building was completed to remove cyanide contaminated soil to below the leaching screening level.

Redevelopment is being proposed with subsurface parking garage. Due to shallow groundwater, it is likely that dewatering will need to occur during redevelopment. Groundwater in the area contaminated and the appropriate precautions should be taken to prevent contaminated groundwater migration from off-site during dewatering activities. A Soil and Groundwater Management Plan should be followed to mitigate potential health and safety risks associated with residual contamination during property redevelopment.

Sites from GeoTracker Search - Regulatory Activities (as of May 25, 2023)

Action Type: Other Regulatory Actions
Action: Email Correspondence
Action Date: 5/12/2022
Received Issue Date: 5/12/2022
Doc Link: https://geotracker.waterboards.ca.gov/view_documents?global_id=T10000009993&enforcement_id=6494424&temptable=ENFORCEMENT
Title Description Comments:

DEH response to consultant email

Action Type: Other Regulatory Actions
Action: Email Correspondence
Action Date: 4/20/2022
Received Issue Date: 4/20/2022
Doc Link: https://geotracker.waterboards.ca.gov/view_documents?global_id=T10000009993&enforcement_id=6492646&temptable=ENFORCEMENT
Title Description Comments:

DEH response to development notification

Action Type: Other Regulatory Actions
Action: Closure/No Further Action Letter
Action Date: 11/8/2018
Received Issue Date: 11/8/2018
Doc Link: https://geotracker.waterboards.ca.gov/view_documents?global_id=T10000009993&enforcement_id=6375227&temptable=ENFORCEMENT
Title Description Comments:

Case Closure

Action Type: Response Requested - Reports
Action: Remedial Progress Report
Action Date: *8/15/2018
Received Issue Date: 10/26/2018
Doc Link: https://geotracker.waterboards.ca.gov/view_documents_all?global_id=T10000009993&doc_id=5959589
Title Description Comments:

Remedial Excavation Completion Report

Action Type: Other Regulatory Actions
Action: Email Correspondence
Action Date: 6/13/2018
Received Issue Date: 6/13/2018
Doc Link: https://geotracker.waterboards.ca.gov/view_documents?global_id=T10000009993&enforcement_id=6360912&temptable=ENFORCEMENT
Title Description Comments:

Extension approval

Action Type: Other Regulatory Actions
Action: Staff Letter
Action Date: 3/16/2018
Received Issue Date: 3/16/2018
Doc Link: https://geotracker.waterboards.ca.gov/view_documents?global_id=T10000009993&enforcement_id=6351619&temptable=ENFORCEMENT
Title Description Comments:

Remedial Work Plan approval

Action Type: Response Requested - Reports
Action: Site Assessment Report
Action Date: 2/10/2017
Received Issue Date: 2/10/2017
Doc Link: https://geotracker.waterboards.ca.gov/view_documents_all?global_id=T10000009993&doc_id=5915287
Title Description Comments:

Subsurface Investigation Report

Action Type: Other Regulatory Actions
Action: Staff Letter
Action Date: 1/5/2017
Received Issue Date: 1/5/2017
Doc Link: https://geotracker.waterboards.ca.gov/view_documents?global_id=T10000009993&enforcement_id=6307746&temptable=ENFORCEMENT
Title Description Comments:

Opening Letter

Action Type: Response Requested - Reports
Action: Site Assessment Report
Action Date: 1/4/2017

Received Issue Date: 1/4/2017
Doc Link:
Title Description Comments:

Subsruface Investigation Report

Action Type: Agreements
Action: Cost Recovery Agreement / N. of Reimbursement
Action Date: 1/3/2017
Received Issue Date: 1/3/2017
Doc Link: https://geotracker.waterboards.ca.gov/view_documents?global_id=T10000009993&enforcement_id=6307533&temptable=ENFORCEMENT
Title Description Comments:

Voluntary Cleanup Agreement

Action Type: Notices
Action: Letter - Notice
Action Date: 11/22/2016
Received Issue Date: 11/22/2016
Doc Link: https://geotracker.waterboards.ca.gov/view_documents?global_id=T10000009993&enforcement_id=6307535&temptable=ENFORCEMENT
Title Description Comments:

HSC 101480 State Notification

Action Type: Response Requested - Other
Action: Other Report / Document
Action Date: 9/30/2016
Received Issue Date: 9/30/2016
Doc Link: https://geotracker.waterboards.ca.gov/view_documents_all?global_id=T10000009993&doc_id=5908713
Title Description Comments:

Application for Oversight

Sites from GeoTracker Search - Documents (as of May 25, 2023)

Document Type: Site Documents ***Document Date:*** 4/20/2022
Type: EMAIL CORRESPONDENCE ***Submitted:***
Submitted By: TRAVIS FLORA (REGULATOR)
Title: DEH RESPONSE TO DEVELOPMENT NOTIFICATION
Title Link: https://geotracker.waterboards.ca.gov/view_documents?global_id=T10000009993&enforcement_id=6492646

Document Type: Site Documents ***Document Date:*** 8/20/2018
Type: REQUEST FOR CLOSURE ***Submitted:***
Submitted By: ROUX ASSOCIATES (AUTH_RP)
Title: 2278 CALLE DE LUNA COMPLETION REPORT
Title Link: https://geotracker.waterboards.ca.gov/esi/uploads/geo_report/5659836053/T10000009993.PDF

Document Type: Site Documents ***Document Date:*** 11/22/2016
Type: LETTER - NOTICE ***Submitted:***
Submitted By: AARON COSTA (REGULATOR)
Title: HSC 101480 STATE NOTIFICATION
Title Link: https://geotracker.waterboards.ca.gov/view_documents?global_id=T10000009993&enforcement_id=6307535

Document Type: Site Documents ***Document Date:*** 3/16/2018
Type: STAFF LETTER ***Submitted:***
Submitted By: AARON COSTA (REGULATOR)
Title: REMEDIAL WORK PLAN APPROVAL
Title Link: https://geotracker.waterboards.ca.gov/view_documents?global_id=T10000009993&enforcement_id=6351619

Document Type: Site Documents ***Document Date:*** 1/5/2017
Type: STAFF LETTER ***Submitted:***
Submitted By: AARON COSTA (REGULATOR)
Title: OPENING LETTER

Map Key	Number of Records	Direction	Distance (mi/ft)	Elev/Diff (ft)	Site	DB

Title Link: https://geotracker.waterboards.ca.gov/view_documents?global_id=T10000009993&enforcement_id=6307746

Document Type: Site Documents
Document Date: 1/26/2018*
Type: REMEDIAL INVESTIGATION WORKPLAN
Submitted:
Submitted By: ROUX ASSOCIATES (AUTH_RP)
Title: REMEDIATION WORK PLAN 2258- CALLE DE LUNA
Title Link: https://geotracker.waterboards.ca.gov/esi/uploads/geo_report/4273047089/T10000009993.PDF

Document Type: Site Documents
Document Date: 2/10/2017
Type: SITE ASSESSMENT REPORT
Submitted:
Submitted By: AARON COSTA (REGULATOR)
Title: SUBSURFACE INVESTIGATION REPORT
Title Link: https://geotracker.waterboards.ca.gov/view_documents?global_id=T10000009993&document_id=5915287

Document Type: Site Documents
Document Date: 11/8/2018
Type: CLOSURE/NO FURTHER ACTION LETTER
Submitted:
Submitted By: AARON COSTA (REGULATOR)
Title: CASE CLOSURE
Title Link: https://geotracker.waterboards.ca.gov/view_documents?global_id=T10000009993&enforcement_id=6375227

Document Type: Site Documents
Document Date: 5/12/2022
Type: EMAIL CORRESPONDENCE
Submitted:
Submitted By: TRAVIS FLORA (REGULATOR)
Title: DEH RESPONSE TO CONSULTANT EMAIL
Title Link: https://geotracker.waterboards.ca.gov/view_documents?global_id=T10000009993&enforcement_id=6494424

Document Type: Site Documents
Document Date: 6/13/2018
Type: EMAIL CORRESPONDENCE
Submitted:
Submitted By: AARON COSTA (REGULATOR)
Title: EXTENSION APPROVAL
Title Link: https://geotracker.waterboards.ca.gov/view_documents?global_id=T10000009993&enforcement_id=6360912

Document Type: Site Documents
Document Date: 1/3/2017
Type: COST RECOVERY AGREEMENT / N. OF REIMBURSEMENT
Submitted:
Submitted By: AARON COSTA (REGULATOR)
Title: VOLUNTARY CLEANUP AGREEMENT
Title Link: https://geotracker.waterboards.ca.gov/view_documents?global_id=T10000009993&enforcement_id=6307533

Document Type: Site Documents
Document Date: 9/30/2016
Type: OTHER REPORT / DOCUMENT
Submitted:
Submitted By: AARON COSTA (REGULATOR)
Title: APPLICATION FOR OVERSIGHT
Title Link: https://geotracker.waterboards.ca.gov/view_documents?global_id=T10000009993&document_id=5908713

Sites from GeoTracker Search - Cleanup Status History (as of May 25, 2023)

Status: Open - Eligible for Closure
Date: 10/15/2018

Status: Completed - Case Closed
Date: 11/8/2018

Status: Open - Case Begin Date
Date: 9/30/2016

Status: Open - Assessment & Interim Remedial Action
Date: 1/4/2017

Map Key	Number of Records	Direction	Distance (mi/ft)	Elev/Diff (ft)	Site	DB
545	1 of 1	S	0.29 / 1,527.46	9.41 / 4	ULISTAC NATURAL AREA TASMAN AT LICK MILL BLVD SANTA CLARA CA 95054	CLEANUP SITES

Global ID: SL0608513780
Status: OPEN - INACTIVE
Status Date: 7/31/2014
Site Facility Type: CLEANUP PROGRAM SITE
County: SANTA CLARA
Latitude: 37.406896932858
Longitude: -121.956694721704
RWQCB Region:

Data Source: Cleanup Program Sites from GeoTracker Search; Cleanup Sites from GeoTracker Cleanup Sites Data Download

Cleanup Sites from GeoTracker Cleanup Sites Data Download - Facilities Detail

RB Case No: 2188.07
Local Case No:
Begin Date: 1/27/2004
Lead Agency: SAN FRANCISCO BAY RWQCB (REGION 2)
Local Agency:
CUF Case: NO
CalEnvScreen Score:
EPA Region: 9
Qty Rlsd Gallons:
Potential COC: DDD / DDE / DDT
How Discovered:
Stop Method:
Stop Description:
Case Worker: UUU
Military DoD Site: No
Leak Reported Dt:
No Further Action Dt:
Potential Media of Concern: Sediments
How Discovered Description:
Calwater Watershed Name: Santa Clara - Palo Alto (205.50)
DWR GW Subbasin Name: Santa Clara Valley - Santa Clara (2-009.02)
Disadvantaged Community:
Coordinate Source: Google Map Move
Discharge Cause:
Discharge Source:
Facility Project Sub Type:
Calenviroscreen 3 Score: 46-50%
Calenviroscreen 4 Score: 40-45%
File Location: All Files are on GeoTracker or in the Local Agency Database
Site History:

Wetland mitigation project with some pesticide affected soil. The case was closed in accordance with the report documenting the wetland restoration project.

Cleanup Sites from GeoTracker Cleanup Sites Data Download - Status History

Status: Open - Site Assessment
Status Date: 2004-01-27 00:00:00

Status: Open - Case Begin Date
Status Date: 2004-01-27 00:00:00

Status: Open - Inactive
Status Date: 2014-07-31 00:00:00

Cleanup Sites from GeoTracker Cleanup Sites Data Download - Regulatory Contacts

Contact Type: Regional Board Caseworker - Primary Caseworker
Contact Name: Regional Water Board
Organization Name: SAN FRANCISCO BAY RWQCB (REGION 2)
Address: 1515 CLAY ST SUITE 1400
City: OAKLAND
Email:
Phone No:

Cleanup Program Sites from GeoTracker Search - Regulatory Profile

Project Status:
Cuf Claim No:
CUF Priority Assign:

CUF Amount Paid:
Composting Method:
Facility Type:
WDR Place Type:
WDR File No:
WDR Order No:
File Location: ALL FILES ARE ON GEOTRACKER OR IN THE LOCAL AGENCY DATABASE
User Defined Beneficial Use:
Designated Beneficial Use: MUN, AGR, IND, PROC
Designated Beneficl Use Desc: Municipal and Domestic Supply, Agricultural Supply, Industrial Service Supply, Industrial Process Supply
Project Oversight Agencies:
Report Link: https://geotracker.waterboards.ca.gov/profile_report?global_id=SL0608513780
Cleanup Status Detail: OPEN - INACTIVE AS OF 7/31/2014
Potential COC: DDD / DDE / DDT
Potential Media of Concern: SEDIMENTS
Groundwater Monitoring Freq:
DWR GW Sub Basin: Santa Clara Valley - Santa Clara (2-009.02)
CalWater Watershed Name: Santa Clara - Palo Alto (205.50)
Post Closure Site Management:
Future Land Use:
Cleanup Oversight Agencies: SAN FRANCISCO BAY RWQCB (REGION 2) (LEAD) - CASE #: 2188.07
CASEWORKER: Regional Water Board
Cleanup History Link: https://geotracker.waterboards.ca.gov/profile_report_include?global_id=SL0608513780&tabname=regulatoryhistory
Site History:

Wetland mitigation project with some pesticide affected soil.
The case was closed in accordance with the report documenting the wetland restoration project.

Sites from GeoTracker Search - Cleanup Action Report (as of May 25, 2023)

Action Type: EXCAVATION
Begin Date: 8/1/2005
End Date: 8/29/2005
Phase: Sediment, Sediment
Contaminant Mass Removed: 7,000 Tons
Description: Approximately 14,400 cubic yards of seduiment was transported and discpsoed for the SIte as Class I waste soil.
Approximately 60,200 cubic yards of seduiment was transported and discpsoed for the SIte as Class II waste soil.
Approximately 800 cubic yards of seduiment was imported as fill material to the SIte.

Sites from GeoTracker Search - Regulatory Activities (as of May 25, 2023)

Action Type: Other Regulatory Actions
Action: Technical Correspondence / Assistance / Other
Action Date: 12/16/2015
Received Issue Date: 12/16/2015
Doc Link:
Title Description Comments:

Memo to find Competion Report

Action Type: Response Requested - Reports
Action: Remedial Action Complete
Action Date: 12/16/2015
Received Issue Date: 12/16/2015
Doc Link: https://geotracker.waterboards.ca.gov/view_documents_all?global_id=SL0608513780&doc_id=5871187
Title Description Comments:

Ulistac Wetlands Mitigation Removal Action Completion Report 08/29/2006 - The completion report documents the wetlands mitigation project. The Water Board did not have a copy of the document until December 15, 2015. Based on this document the project can be closed as no monitoring or reporting is required.

Action Type: Response Requested - Other
Action: Email Correspondence
Action Date: 10/17/2005

Received Issue Date: 10/17/2005
Doc Link: https://geotracker.waterboards.ca.gov/view_documents_all?global_id=SL0608513780&doc_id=5904695
Title Description Comments:

Email from Consultant

Action Type: Cleanup Action
Action: Excavation
Action Date: 8/1/2005
Received Issue Date:
Doc Link:
Title Description Comments:

Approximately 14,400 cubic yards of seduiment was transported and discpsoed for the SIte as Class I waste soil. Approximately 60,200 cubic yards of seduiment was transported and discpsoed for the SIte as Class II waste soil. Approximately 800 cubic yards of seduiment was imported as fill material to the SIte.

Action Type: Response Requested - Workplans
Action: Other Workplan - Regulator Responded
Action Date: 5/7/2004
Received Issue Date: 5/7/2004
Doc Link: https://geotracker.waterboards.ca.gov/view_documents_all?global_id=SL0608513780&doc_id=5872770
Title Description Comments:

Final Removal Action Work Plan - TRC issued a completion report on 8/29/2006. Based on the information provided in the completion report the site can be closed.

Action Type: Other Regulatory Actions
Action: Technical Correspondence / Assistance / Other
Action Date: 4/30/2004
Received Issue Date: 4/30/2004
Doc Link: https://geotracker.waterboards.ca.gov/view_documents?global_id=SL0608513780&enforcement_id=6271328&temptable=ENFORCEMENT
Title Description Comments:

Approval of Removal Action Work Plan

Action Type: Agreements
Action: Cost Recovery Agreement / N. of Reimbursement
Action Date: 11/6/2003
Received Issue Date: 11/6/2003
Doc Link: https://geotracker.waterboards.ca.gov/view_documents?global_id=SL0608513780&enforcement_id=6302764&temptable=ENFORCEMENT
Title Description Comments:

Cost Recovery Letter No attachments were available.

Sites from GeoTracker Search - Documents (as of May 25, 2023)

Document Type: Site Documents ***Document Date:*** 5/7/2004
Type: OTHER WORKPLAN ***Submitted:***
Submitted By: RON GOLOUBOW (REGULATOR)
Title: FINAL REMOVAL ACTION WORK PLAN - REGULATOR RESPONSE
Title Link: https://geotracker.waterboards.ca.gov/view_documents?global_id=SL0608513780&document_id=5872770

Document Type: Site Documents ***Document Date:*** 4/30/2004
Type: TECHNICAL CORRESPONDENCE / ASSISTANCE / OTHER ***Submitted:***
Submitted By: RON GOLOUBOW (REGULATOR)
Title: APPROVAL OF REMOVAL ACTION WORK PLAN
Title Link: https://geotracker.waterboards.ca.gov/view_documents?global_id=SL0608513780&enforcement_id=6271328

Document Type: Site Documents ***Document Date:*** 12/16/2015
Type: REMEDIAL ACTION COMPLETE ***Submitted:***

Submitted By: RON GOLOUBOW (REGULATOR)
Title: ULISTAC WETLANDS MITIGATION REMOVAL ACTION COMPLETION REPORT 08/29/2006
Title Link: https://geotracker.waterboards.ca.gov/view_documents?global_id=SL0608513780&document_id=5871187

Document Type: Site Documents **Document Date:** 5/7/2004
Type: OTHER WORKPLAN **Submitted:**
Submitted By: CAROLYN LAM (REGULATOR)
Title: FINAL REMOVAL ACTION WORK PLAN
Title Link: https://geotracker.waterboards.ca.gov/view_documents?global_id=SL0608513780&document_id=5872770

Document Type: Site Documents **Document Date:** 11/6/2003
Type: COST RECOVERY AGREEMENT / N. OF REIMBURSEMENT **Submitted:**
Submitted By: RON GOLOUBOW (REGULATOR)
Title: COST RECOVERY LETTER
Title Link: https://geotracker.waterboards.ca.gov/view_documents?global_id=SL0608513780&enforcement_id=6302764

Document Type: Site Documents **Document Date:** 10/17/2005
Type: EMAIL CORRESPONDENCE **Submitted:**
Submitted By: RON GOLOUBOW (REGULATOR)
Title: EMAIL FROM CONSULTANT
Title Link: https://geotracker.waterboards.ca.gov/view_documents?global_id=SL0608513780&document_id=5904695

Sites from GeoTracker Search - Cleanup Status History (as of May 25, 2023)

Status: Open - Case Begin Date
Date: 1/27/2004

Status: Open - Site Assessment
Date: 1/27/2004

Status: Open - Inactive
Date: 7/31/2014

---

546 | ***1 of 1*** | ***SSW*** | ***0.21 / 1,098.08*** | ***25.95 / 21*** | ***CA*** | ***PFAS GW***

Well ID: L10006514573-L-21
Gm Dataset Name: WB_CLEANUP
Gm Data Source: GeoTracker
Gm Well Category: MONITORING
SRS Datum: NAD83
Gm Altwell Id1: L-21
Gm Altwell Id2:
Gm Altwell Id3:

SRS Latitude: 37.410072
SRS Longitude: -121.97319419999999
Latitude: 37.410072
Longitude: -121.97319419999999

Well Details

Gm Cas No:
Gm Result: 47
Gm Result Modifier: =
Gm Result Units: NG/L
Gm Chemical Vvl: PFHPA
Gm Reporting Limit: 20
Gm Well Depth Ft:
Gm Chemical Name: Perfluoroheptanoic acid
Gm Samp Collection Date: 11/15/2019
Gm Screen Top Depth Ft: 32.1
Gm Screen Bottom Depth Ft: 42.1
SRC Samp Collection Date: 11/15/2019
SRC Samp Collection Time: 0955
SRC Screen Top Depth Ft: 32.1
SRC Screen Bottom Depth Ft: 42.1
SRC Lab Note:

SRC Chemical: PFHPA
SRC Result: 47
SRC Result Modifie: =
SRC Result Units: NG/L
SRC Report Limit: 20
SRC Analytic Meth: E537
SRC Well Depth Ft:

Well Details

Gm Cas No:		***SRC Chemical:***	PFHXSA
Gm Result:	78	***SRC Result:***	78
Gm Result Modifier:	=	***SRC Result Modifie:***	=
Gm Result Units:	NG/L	***SRC Result Units:***	NG/L
Gm Chemical Vvl:	PFHXSA	***SRC Report Limit:***	20
Gm Reporting Limit:	20	***SRC Analytic Meth:***	E537
Gm Well Depth Ft:		***SRC Well Depth Ft:***	
Gm Chemical Name:	Perfluorohexanesulfonic acid		
Gm Samp Collection Date:	11/15/2019		
Gm Screen Top Depth Ft:	32.1		
Gm Screen Bottom Depth Ft:	42.1		
SRC Samp Collection Date:	11/15/2019		
SRC Samp Collection Time:	0955		
SRC Screen Top Depth Ft:	32.1		
SRC Screen Bottom Depth Ft:	42.1		
SRC Lab Note:			

Well Details

Gm Cas No:		***SRC Chemical:***	PFPA
Gm Result:	91	***SRC Result:***	91
Gm Result Modifier:	=	***SRC Result Modifie:***	=
Gm Result Units:	NG/L	***SRC Result Units:***	NG/L
Gm Chemical Vvl:	PFPA	***SRC Report Limit:***	20
Gm Reporting Limit:	20	***SRC Analytic Meth:***	E537
Gm Well Depth Ft:		***SRC Well Depth Ft:***	
Gm Chemical Name:	Perfluoropentanoicacid		
Gm Samp Collection Date:	11/15/2019		
Gm Screen Top Depth Ft:	32.1		
Gm Screen Bottom Depth Ft:	42.1		
SRC Samp Collection Date:	11/15/2019		
SRC Samp Collection Time:	0955		
SRC Screen Top Depth Ft:	32.1		
SRC Screen Bottom Depth Ft:	42.1		
SRC Lab Note:			

Well Details

Gm Cas No:		***SRC Chemical:***	PFOS
Gm Result:	160	***SRC Result:***	160
Gm Result Modifier:	=	***SRC Result Modifie:***	=
Gm Result Units:	NG/L	***SRC Result Units:***	NG/L
Gm Chemical Vvl:	PFOS	***SRC Report Limit:***	20
Gm Reporting Limit:	20	***SRC Analytic Meth:***	E537
Gm Well Depth Ft:		***SRC Well Depth Ft:***	
Gm Chemical Name:	Perfluorooctanoic sulfonate		
Gm Samp Collection Date:	11/15/2019		
Gm Screen Top Depth Ft:	32.1		
Gm Screen Bottom Depth Ft:	42.1		
SRC Samp Collection Date:	11/15/2019		
SRC Samp Collection Time:	0955		
SRC Screen Top Depth Ft:	32.1		
SRC Screen Bottom Depth Ft:	42.1		
SRC Lab Note:			

Well Details

Gm Cas No:		***SRC Chemical:***	PFHA
Gm Result:	180	***SRC Result:***	180
Gm Result Modifier:	=	***SRC Result Modifie:***	=
Gm Result Units:	NG/L	***SRC Result Units:***	NG/L
Gm Chemical Vvl:	PFHA	***SRC Report Limit:***	20

Gm Reporting Limit:	20	**SRC Analytic Meth:**	E537
Gm Well Depth Ft:		**SRC Well Depth Ft:**	
Gm Chemical Name:	Perfluorohexanoic acid		
Gm Samp Collection Date:	11/15/2019		
Gm Screen Top Depth Ft:	32.1		
Gm Screen Bottom Depth Ft:	42.1		
SRC Samp Collection Date:	11/15/2019		
SRC Samp Collection Time:	0955		
SRC Screen Top Depth Ft:	32.1		
SRC Screen Bottom Depth Ft:	42.1		
SRC Lab Note:			

Well Details

Gm Cas No:		**SRC Chemical:**	PFPES
Gm Result:	30	**SRC Result:**	30
Gm Result Modifier:	=	**SRC Result Modifie:**	=
Gm Result Units:	NG/L	**SRC Result Units:**	NG/L
Gm Chemical Vvl:	PFPES	**SRC Report Limit:**	20
Gm Reporting Limit:	20	**SRC Analytic Meth:**	E537
Gm Well Depth Ft:		**SRC Well Depth Ft:**	
Gm Chemical Name:	Perfluoropentanesulfonoicacid		
Gm Samp Collection Date:	11/15/2019		
Gm Screen Top Depth Ft:	32.1		
Gm Screen Bottom Depth Ft:	42.1		
SRC Samp Collection Date:	11/15/2019		
SRC Samp Collection Time:	0955		
SRC Screen Top Depth Ft:	32.1		
SRC Screen Bottom Depth Ft:	42.1		
SRC Lab Note:			

Well Details

Gm Cas No:		**SRC Chemical:**	6:2FTS
Gm Result:	0	**SRC Result:**	0
Gm Result Modifier:	ND	**SRC Result Modifie:**	ND
Gm Result Units:	NG/L	**SRC Result Units:**	NG/L
Gm Chemical Vvl:	6:2FTS	**SRC Report Limit:**	49
Gm Reporting Limit:	49	**SRC Analytic Meth:**	E537
Gm Well Depth Ft:		**SRC Well Depth Ft:**	
Gm Chemical Name:	6:2 Fluorotelomer sulfonic acid		
Gm Samp Collection Date:	11/15/2019		
Gm Screen Top Depth Ft:	32.1		
Gm Screen Bottom Depth Ft:	42.1		
SRC Samp Collection Date:	11/15/2019		
SRC Samp Collection Time:	0955		
SRC Screen Top Depth Ft:	32.1		
SRC Screen Bottom Depth Ft:	42.1		
SRC Lab Note:			

Well Details

Gm Cas No:		**SRC Chemical:**	4:2FTS
Gm Result:	0	**SRC Result:**	0
Gm Result Modifier:	ND	**SRC Result Modifie:**	ND
Gm Result Units:	NG/L	**SRC Result Units:**	NG/L
Gm Chemical Vvl:	4:2FTS	**SRC Report Limit:**	20
Gm Reporting Limit:	20	**SRC Analytic Meth:**	E537
Gm Well Depth Ft:		**SRC Well Depth Ft:**	
Gm Chemical Name:	4:2 Fluorotelomer sulfonic acid		
Gm Samp Collection Date:	11/15/2019		
Gm Screen Top Depth Ft:	32.1		
Gm Screen Bottom Depth Ft:	42.1		
SRC Samp Collection Date:	11/15/2019		
SRC Samp Collection Time:	0955		

SRC Screen Top Depth Ft: 32.1
SRC Screen Bottom Depth Ft: 42.1
SRC Lab Note:

Well Details

Gm Cas No:
Gm Result: 28
Gm Result Modifier: ND
Gm Result Units: NG/L
Gm Chemical Vvl: NETFOSAA
Gm Reporting Limit: 29
Gm Well Depth Ft:
Gm Chemical Name: N-Ethyl perfluorooctane sulfonamidoacetic acid
Gm Samp Collection Date: 11/15/2019
Gm Screen Top Depth Ft: 32.1
Gm Screen Bottom Depth Ft: 42.1
SRC Samp Collection Date: 11/15/2019
SRC Samp Collection Time: 0955
SRC Screen Top Depth Ft: 32.1
SRC Screen Bottom Depth Ft: 42.1
SRC Lab Note: J
SRC Chemical: NETFOSAA
SRC Result: 28
SRC Result Modifie: ND
SRC Result Units: NG/L
SRC Report Limit: 29
SRC Analytic Meth: E537
SRC Well Depth Ft:

Well Details

Gm Cas No:
Gm Result: 160
Gm Result Modifier: =
Gm Result Units: NG/L
Gm Chemical Vvl: PFBTA
Gm Reporting Limit: 49
Gm Well Depth Ft:
Gm Chemical Name: Perfluorobutanoic acid
Gm Samp Collection Date: 11/15/2019
Gm Screen Top Depth Ft: 32.1
Gm Screen Bottom Depth Ft: 42.1
SRC Samp Collection Date: 11/15/2019
SRC Samp Collection Time: 0955
SRC Screen Top Depth Ft: 32.1
SRC Screen Bottom Depth Ft: 42.1
SRC Lab Note:
SRC Chemical: PFBTA
SRC Result: 160
SRC Result Modifie: =
SRC Result Units: NG/L
SRC Report Limit: 49
SRC Analytic Meth: E537
SRC Well Depth Ft:

Well Details

Gm Cas No:
Gm Result: 0
Gm Result Modifier: ND
Gm Result Units: NG/L
Gm Chemical Vvl: PFDSA
Gm Reporting Limit: 20
Gm Well Depth Ft:
Gm Chemical Name: Perfluorodecanesulfonic acid
Gm Samp Collection Date: 11/15/2019
Gm Screen Top Depth Ft: 32.1
Gm Screen Bottom Depth Ft: 42.1
SRC Samp Collection Date: 11/15/2019
SRC Samp Collection Time: 0955
SRC Screen Top Depth Ft: 32.1
SRC Screen Bottom Depth Ft: 42.1
SRC Lab Note:
SRC Chemical: PFDSA
SRC Result: 0
SRC Result Modifie: ND
SRC Result Units: NG/L
SRC Report Limit: 20
SRC Analytic Meth: E537
SRC Well Depth Ft:

Well Details

Gm Cas No:
SRC Chemical: PFNDCA

Gm Result:	0	**SRC Result:**	0
Gm Result Modifier:	ND	**SRC Result Modifie:**	ND
Gm Result Units:	NG/L	**SRC Result Units:**	NG/L
Gm Chemical Vvl:	PFNDCA	**SRC Report Limit:**	20
Gm Reporting Limit:	20	**SRC Analytic Meth:**	E537
Gm Well Depth Ft:		**SRC Well Depth Ft:**	
Gm Chemical Name:	Perfluorodecanoic acid		
Gm Samp Collection Date:	11/15/2019		
Gm Screen Top Depth Ft:	32.1		
Gm Screen Bottom Depth Ft:	42.1		
SRC Samp Collection Date:	11/15/2019		
SRC Samp Collection Time:	0955		
SRC Screen Top Depth Ft:	32.1		
SRC Screen Bottom Depth Ft:	42.1		
SRC Lab Note:			

Well Details

Gm Cas No:		**SRC Chemical:**	PFOA
Gm Result:	240	**SRC Result:**	240
Gm Result Modifier:	=	**SRC Result Modifie:**	=
Gm Result Units:	NG/L	**SRC Result Units:**	NG/L
Gm Chemical Vvl:	PFOA	**SRC Report Limit:**	20
Gm Reporting Limit:	20	**SRC Analytic Meth:**	E537
Gm Well Depth Ft:		**SRC Well Depth Ft:**	
Gm Chemical Name:	Perfluorooctanoic acid		
Gm Samp Collection Date:	11/15/2019		
Gm Screen Top Depth Ft:	32.1		
Gm Screen Bottom Depth Ft:	42.1		
SRC Samp Collection Date:	11/15/2019		
SRC Samp Collection Time:	0955		
SRC Screen Top Depth Ft:	32.1		
SRC Screen Bottom Depth Ft:	42.1		
SRC Lab Note:			

Well Details

Gm Cas No:		**SRC Chemical:**	PFUNDCA
Gm Result:	0	**SRC Result:**	0
Gm Result Modifier:	ND	**SRC Result Modifie:**	ND
Gm Result Units:	NG/L	**SRC Result Units:**	NG/L
Gm Chemical Vvl:	PFUNDCA	**SRC Report Limit:**	20
Gm Reporting Limit:	20	**SRC Analytic Meth:**	E537
Gm Well Depth Ft:		**SRC Well Depth Ft:**	
Gm Chemical Name:	Perfluoroundecanoic acid		
Gm Samp Collection Date:	11/15/2019		
Gm Screen Top Depth Ft:	32.1		
Gm Screen Bottom Depth Ft:	42.1		
SRC Samp Collection Date:	11/15/2019		
SRC Samp Collection Time:	0955		
SRC Screen Top Depth Ft:	32.1		
SRC Screen Bottom Depth Ft:	42.1		
SRC Lab Note:			

Well Details

Gm Cas No:		**SRC Chemical:**	PFBSA
Gm Result:	74	**SRC Result:**	74
Gm Result Modifier:	=	**SRC Result Modifie:**	=
Gm Result Units:	NG/L	**SRC Result Units:**	NG/L
Gm Chemical Vvl:	PFBSA	**SRC Report Limit:**	20
Gm Reporting Limit:	20	**SRC Analytic Meth:**	E537
Gm Well Depth Ft:		**SRC Well Depth Ft:**	
Gm Chemical Name:	Perfluorobutanesulfonic acid		
Gm Samp Collection Date:	11/15/2019		

Gm Screen Top Depth Ft:	32.1
Gm Screen Bottom Depth Ft:	42.1
SRC Samp Collection Date:	11/15/2019
SRC Samp Collection Time:	0955
SRC Screen Top Depth Ft:	32.1
SRC Screen Bottom Depth Ft:	42.1
SRC Lab Note:	

Well Details

Gm Cas No:		**SRC Chemical:**	NMEFOSAA
Gm Result:	0	**SRC Result:**	0
Gm Result Modifier:	ND	**SRC Result Modifie:**	ND
Gm Result Units:	NG/L	**SRC Result Units:**	NG/L
Gm Chemical Vvl:	NMEFOSAA	**SRC Report Limit:**	20
Gm Reporting Limit:	20	**SRC Analytic Meth:**	E537
Gm Well Depth Ft:		**SRC Well Depth Ft:**	
Gm Chemical Name:	N-Methyl perfluorooctane sulfonamidoacetic acid		
Gm Samp Collection Date:	11/15/2019		
Gm Screen Top Depth Ft:	32.1		
Gm Screen Bottom Depth Ft:	42.1		
SRC Samp Collection Date:	11/15/2019		
SRC Samp Collection Time:	0955		
SRC Screen Top Depth Ft:	32.1		
SRC Screen Bottom Depth Ft:	42.1		
SRC Lab Note:			

Well Details

Gm Cas No:		**SRC Chemical:**	8:2FTS
Gm Result:	0	**SRC Result:**	0
Gm Result Modifier:	ND	**SRC Result Modifie:**	ND
Gm Result Units:	NG/L	**SRC Result Units:**	NG/L
Gm Chemical Vvl:	8:2FTS	**SRC Report Limit:**	29
Gm Reporting Limit:	29	**SRC Analytic Meth:**	E537
Gm Well Depth Ft:		**SRC Well Depth Ft:**	
Gm Chemical Name:	8:2 Fluorotelomer sulfonic acid		
Gm Samp Collection Date:	11/15/2019		
Gm Screen Top Depth Ft:	32.1		
Gm Screen Bottom Depth Ft:	42.1		
SRC Samp Collection Date:	11/15/2019		
SRC Samp Collection Time:	0955		
SRC Screen Top Depth Ft:	32.1		
SRC Screen Bottom Depth Ft:	42.1		
SRC Lab Note:			

Well Details

Gm Cas No:		**SRC Chemical:**	PFNA
Gm Result:	0	**SRC Result:**	0
Gm Result Modifier:	ND	**SRC Result Modifie:**	ND
Gm Result Units:	NG/L	**SRC Result Units:**	NG/L
Gm Chemical Vvl:	PFNA	**SRC Report Limit:**	20
Gm Reporting Limit:	20	**SRC Analytic Meth:**	E537
Gm Well Depth Ft:		**SRC Well Depth Ft:**	
Gm Chemical Name:	Perfluorononanoic acid		
Gm Samp Collection Date:	11/15/2019		
Gm Screen Top Depth Ft:	32.1		
Gm Screen Bottom Depth Ft:	42.1		
SRC Samp Collection Date:	11/15/2019		
SRC Samp Collection Time:	0955		
SRC Screen Top Depth Ft:	32.1		
SRC Screen Bottom Depth Ft:	42.1		
SRC Lab Note:			

Well Details

Gm Cas No:		***SRC Chemical:***	PFTEDA
Gm Result:	0	***SRC Result:***	0
Gm Result Modifier:	ND	***SRC Result Modifie:***	ND
Gm Result Units:	NG/L	***SRC Result Units:***	NG/L
Gm Chemical Vvl:	PFTEDA	***SRC Report Limit:***	20
Gm Reporting Limit:	20	***SRC Analytic Meth:***	E537
Gm Well Depth Ft:		***SRC Well Depth Ft:***	
Gm Chemical Name:	Perfluorotetradecanoic acid		
Gm Samp Collection Date:	11/15/2019		
Gm Screen Top Depth Ft:	32.1		
Gm Screen Bottom Depth Ft:	42.1		
SRC Samp Collection Date:	11/15/2019		
SRC Samp Collection Time:	0955		
SRC Screen Top Depth Ft:	32.1		
SRC Screen Bottom Depth Ft:	42.1		
SRC Lab Note:			

Well Details

Gm Cas No:		***SRC Chemical:***	PFDOA
Gm Result:	0	***SRC Result:***	0
Gm Result Modifier:	ND	***SRC Result Modifie:***	ND
Gm Result Units:	NG/L	***SRC Result Units:***	NG/L
Gm Chemical Vvl:	PFDOA	***SRC Report Limit:***	20
Gm Reporting Limit:	20	***SRC Analytic Meth:***	E537
Gm Well Depth Ft:		***SRC Well Depth Ft:***	
Gm Chemical Name:	Perfluorododecanoic acid		
Gm Samp Collection Date:	11/15/2019		
Gm Screen Top Depth Ft:	32.1		
Gm Screen Bottom Depth Ft:	42.1		
SRC Samp Collection Date:	11/15/2019		
SRC Samp Collection Time:	0955		
SRC Screen Top Depth Ft:	32.1		
SRC Screen Bottom Depth Ft:	42.1		
SRC Lab Note:			

Well Details

Gm Cas No:		***SRC Chemical:***	PFOSA
Gm Result:	0	***SRC Result:***	0
Gm Result Modifier:	ND	***SRC Result Modifie:***	ND
Gm Result Units:	NG/L	***SRC Result Units:***	NG/L
Gm Chemical Vvl:	PFOSA	***SRC Report Limit:***	20
Gm Reporting Limit:	20	***SRC Analytic Meth:***	E537
Gm Well Depth Ft:		***SRC Well Depth Ft:***	
Gm Chemical Name:	Perfluorooctane sulfonamide		
Gm Samp Collection Date:	11/15/2019		
Gm Screen Top Depth Ft:	32.1		
Gm Screen Bottom Depth Ft:	42.1		
SRC Samp Collection Date:	11/15/2019		
SRC Samp Collection Time:	0955		
SRC Screen Top Depth Ft:	32.1		
SRC Screen Bottom Depth Ft:	42.1		
SRC Lab Note:			

Well Details

Gm Cas No:		***SRC Chemical:***	PFTRIDA
Gm Result:	0	***SRC Result:***	0
Gm Result Modifier:	ND	***SRC Result Modifie:***	ND
Gm Result Units:	NG/L	***SRC Result Units:***	NG/L
Gm Chemical Vvl:	PFTRIDA	***SRC Report Limit:***	20
Gm Reporting Limit:	20	***SRC Analytic Meth:***	E537

Gm Well Depth Ft: ***SRC Well Depth Ft:***
Gm Chemical Name: Perfluorotridecanoic acid
Gm Samp Collection Date: 11/15/2019
Gm Screen Top Depth Ft: 32.1
Gm Screen Bottom Depth Ft: 42.1
SRC Samp Collection Date: 11/15/2019
SRC Samp Collection Time: 0955
SRC Screen Top Depth Ft: 32.1
SRC Screen Bottom Depth Ft: 42.1
SRC Lab Note:

Well Details

Gm Cas No: ***SRC Chemical:*** PFHPSA
Gm Result: 5.4 ***SRC Result:*** 5.4
Gm Result Modifier: ND ***SRC Result Modifie:*** ND
Gm Result Units: NG/L ***SRC Result Units:*** NG/L
Gm Chemical Vvl: PFHPSA ***SRC Report Limit:*** 20
Gm Reporting Limit: 20 ***SRC Analytic Meth:*** E537
Gm Well Depth Ft: ***SRC Well Depth Ft:***
Gm Chemical Name: Perfluoroheptanesulfonic acid
Gm Samp Collection Date: 11/15/2019
Gm Screen Top Depth Ft: 32.1
Gm Screen Bottom Depth Ft: 42.1
SRC Samp Collection Date: 11/15/2019
SRC Samp Collection Time: 0955
SRC Screen Top Depth Ft: 32.1
SRC Screen Bottom Depth Ft: 42.1
SRC Lab Note: J

---

547 ***1 of 1*** ***S*** ***0.19 / 1,027.22*** ***9.90 / 4*** ***COATEK, INC.***
2272 CALLE DE LUNA
SANTA CLARA CA 95054 ***ENVIROSTOR***

Estor/EPA ID: 71003228 ***Assembly District:*** 26
Site Code: ***Senate District:*** 10
Nat Priority List: NO ***Permit Renewal Lead:***
APN: NONE SPECIFIED ***Public Partici Spclst:***
Census Tract: 6085505001 ***Project Manager:***
Site Type: TIERED PERMIT ***County:*** SANTA CLARA
Address Description: 2272 CALLE DE LUNA ***Latitude:*** 37.4085995
Office: CLEANUP BERKELEY ***Longitude:*** -121.9638365
Special Program: ***Acres:*** NONE SPECIFIED
Funding: ***Supervisor:***
Cleanup Status: INACTIVE - NEEDS EVALUATION AS OF
Cleanup Oversight Agencies: NONE SPECIFIED
School District:
Past Use that Caused Contam: NONE SPECIFIED
Potential Media Affected: NONE SPECIFIED
Potential Contamin of Concern:

NONE SPECIFIED

Site History:

Status: INACTIVE - NEEDS EVALUATION
Program Type: TIERED PERMIT
CalEnviroScreen Score: 40-45%
Summary Link: https://www.envirostor.dtsc.ca.gov/public/profile_report?global_id=71003228

---

548 ***1 of 1*** ***N*** ***0.75 / 3,985.85*** ***17.26 / 12*** ***MEDIA GROUP, INC.***
44799 INDUSTRIAL DRIVE
FREMONT CA 94538 ***ENVIROSTOR***

Estor/EPA ID: 71002674 ***Assembly District:*** 24

Map Key	Number of Records	Direction	Distance (mi/ft)	Elev/Diff (ft)	Site	DB

Site Code:		**Senate District:**	10
Nat Priority List:	NO	**Permit Renewal Lead:**	
APN:	NONE SPECIFIED	**Public Partici Spclst:**	
Census Tract:	6001441503	**Project Manager:**	
Site Type:	TIERED PERMIT	**County:**	ALAMEDA
Address Description:	44799 INDUSTRIAL DRIVE	**Latitude:**	37.501239
Office:	CLEANUP BERKELEY	**Longitude:**	-121.95233
Special Program:		**Acres:**	NONE SPECIFIED
Funding:		**Supervisor:**	
Cleanup Status:	INACTIVE - NEEDS EVALUATION AS OF		
Cleanup Oversight Agencies:	NONE SPECIFIED		
School District:			
Past Use that Caused Contam:	NONE SPECIFIED		
Potential Media Affected:	NONE SPECIFIED		
Potential Contamin of Concern:			

NONE SPECIFIED

Site History:

Facility Comments: New contact name is Jose Flores, Maintenance Manager -11/29/00bcg.

Status:	INACTIVE - NEEDS EVALUATION
Program Type:	TIERED PERMIT
CalEnviroScreen Score:	40-45%
Summary Link:	https://www.envirostor.dtsc.ca.gov/public/profile_report?global_id=71002674

Completed Activities

Title:	Phase 1 Environmental Assessment Checklist
Title Link:	https://www.envirostor.dtsc.ca.gov/public/final_documents2?global_id=71002674&doc_id=60288121
Area Name:	
Area Link:	
Sub Area:	
Sub Area Link:	
Document Type:	Phase 1
Date Completed:	11/7/2000
Comments:	Phase 1 che checklist indicates no further investigation needed.

Title:	Phase I Non-Submittal
Title Link:	
Area Name:	
Area Link:	
Sub Area:	
Sub Area Link:	
Document Type:	Phase 1 Non-Submittal
Date Completed:	4/2/2001
Comments:	

549	*1 of 5*	*S*	*0.12 / 633.36*	*7.93 / 3*	***IMG INTA, LLC 2281 CALLE DE LUNA SANTA CLARA CA 95054***	***CERS HAZ***

Site ID:	38244
Latitude:	37.271881
Longitude:	-119.270230

Regulated Programs

EI ID:	10084465	**EI Description:**	Chemical Storage Facilities
EI ID:	10084465	**EI Description:**	Hazardous Waste Generator
EI ID:	897475	**EI Description:**	Industrial Facility Storm Water

Violations

Violation Date: 12/02/2014 ***Violation Source:*** CERS
Violation Program: HW ***Violation Division:*** Santa Clara City Fire Department
Citation: 22 CCR 12 66262.34(f) - California Code of Regulations, Title 22, Chapter 12, Section(s) 66262.34(f)
Violation Notes:

Returned to compliance on 12/22/2014.

Violation Description:

Failure to properly label hazardous waste accumulation containers with the following requirements: "Hazardous Waste", name and address of the generator, physical and chemical characteristics of the Hazardous Waste, and starting accumulation date.

Violations

Violation Date: 12/02/2014 ***Violation Source:*** CERS
Violation Program: HW ***Violation Division:*** Santa Clara City Fire Department
Citation: 40 CFR 1 262.34(d)(5)(i) - U.S. Code of Federal Regulations, Title 40, Chapter 1, Section(s) 262.34(d)(5)(i)
Violation Notes:

Returned to compliance on 12/22/2014.

Violation Description:

Failure to have an emergency coordinator or a designee onsite during operating hours.

Violations

Violation Date: 12/02/2014 ***Violation Source:*** CERS
Violation Program: HMRRP ***Violation Division:*** Santa Clara City Fire Department
Citation: HSC 6.95 25508(d) - California Health and Safety Code, Chapter 6.95, Section(s) 25508(d)
Violation Notes:

Returned to compliance on 12/22/2014.

Violation Description:

Failure to complete and/or electronically submit a business plan when storing/handling a hazardous material at or above reportable quantities.

Evaluations

Eval Date: 12/02/2014
Violations Found: Yes
Eval General Type: Compliance Evaluation Inspection
Eval Type: Routine done by local agency
Eval Division: Santa Clara City Fire Department
Eval Program: HMRRP
Eval Source: CERS
Eval Notes:

Eval Date: 12/02/2014
Violations Found: Yes
Eval General Type: Compliance Evaluation Inspection
Eval Type: Routine done by local agency
Eval Division: Santa Clara City Fire Department
Eval Program: HW
Eval Source: CERS
Eval Notes:

Affiliations

Affil Type Desc: CUPA District
Entity Name: Santa Clara City Fire Dept
Entity Title:
Address: 1675 Lincoln Street
City: Santa Clara
State: CA
Country:
Zip Code: 95050
Phone: (408) 615-4970

Affil Type Desc: Facility Mailing Address
Entity Name: Mailing Address
Entity Title:
Address: 2281 Calle de Luna
City: Santa Clara
State: CA
Country:
Zip Code: 95054
Phone:

Affil Type Desc: Owner/Operator
Entity Name: IMG INTA LLC
Entity Title: Operator
Address: 2281 Calle De Luna
City: Santa Clara
State: CA
Country:
Zip Code: 95054
Phone:

Affil Type Desc: Legal Owner
Entity Name: kAM pASHA
Entity Title:
Address: 225 Mountain Vista Pkwy
City: Livermore
State: CA
Country: United States
Zip Code: 94551
Phone: (925) 273-1102

Affil Type Desc: Environmental Contact
Entity Name: Mayra Ramirez
Entity Title:
Address: 2281 Calle de Luna
City: Santa Clara
State: CA
Country:
Zip Code: 95054
Phone:

Affil Type Desc: Operator
Entity Name: Nick Doshi (President)
Entity Title:
Address:
City:
State:
Country:
Zip Code:
Phone: (408) 748-9955

Affil Type Desc: Identification Signer
Entity Name: Elsa Mendoza
Entity Title: Quality Manager
Address:
City:
State:
Country:

Map Key	Number of Records	Direction	Distance (mi/ft)	Elev/Diff (ft)	Site	DB

Zip Code:
Phone:

Affil Type Desc: Document Preparer
Entity Name: Elsa Mendoza
Entity Title:
Address:
City:
State:
Country:
Zip Code:
Phone:

Affil Type Desc: Parent Corporation
Entity Name: IMG INTA, LLC
Entity Title:
Address:
City:
State:
Country:
Zip Code:
Phone:

Coordinates

Env Int Type Code: SMSWIND
Program ID: 897475
Latitude: 37.408970
Longitude: -121.965490
Coord Name:
Ref Point Type Desc: Unknown

549	2 of 5	S	0.12 / 633.36	7.93 / 3	INTERNATIONAL TECHNICAL ASSOCI 2281 CALLE DE LUNA SANTA CLARA CA 95054	CUPA SANTACLARA

Facility ID: FA0211759
GIS Latitude: 37.408799
GIS Longitude: -121.965137

Details

Record ID: PR0315027
PE: 2205
Description: GENERATES 100 KG YR TO <5 TONS/YR
Program Identifier: DEH PERMIT-HAZ WASTE GENERATOR PROGRAM

549	3 of 5	S	0.12 / 633.36	7.93 / 3	IMG INTA LLC 2281 CALLE DE LUNA SANTA CLARA CA 95054	RCRA NON GEN

EPA Handler ID: CAL000462833
Gen Status Universe: No Report
Contact Name: ELSA MENDOZA
Contact Address: 2281 CALLE DE LUNA , , SANTA CLARA , CA, 95054 ,
Contact Phone No and Ext: 408-748-9955
Contact Email: ELSA@INTATECH.COM
Contact Country:
County Name: SANTA CLARA
EPA Region: 09
Land Type:
Receive Date: 20210526
Location Latitude:
Location Longitude:

Violation/Evaluation Summary

Map Key	Number of Records	Direction	Distance (mi/ft)	Elev/Diff (ft)	Site	DB

Note: NO RECORDS: As of Apr 2023, there are no Compliance Monitoring and Enforcement (violation) records associated with this facility (EPA ID).

Handler Summary

Importer Activity:	No
Mixed Waste Generator:	No
Transporter Activity:	No
Transfer Facility:	No
Onsite Burner Exemption:	No
Furnace Exemption:	No
Underground Injection Activity:	No
Commercial TSD:	No
Used Oil Transporter:	No
Used Oil Transfer Facility:	No
Used Oil Processor:	No
Used Oil Refiner:	No
Used Oil Burner:	No
Used Oil Market Burner:	No
Used Oil Spec Marketer:	No

Hazardous Waste Handler Details

Sequence No:	1
Receive Date:	20210526
Handler Name:	IMG INTA LLC
Source Type:	Implementer
Federal Waste Generator Code:	N
Generator Code Description:	Not a Generator, Verified

Owner/Operator Details

Owner/Operator Ind:	Current Owner	**Street No:**	
Type:	Other	**Street 1:**	2281 CALLE DE LUNA
Name:	IMG INTA LLC	**Street 2:**	
Date Became Current:		**City:**	SANTA CLARA
Date Ended Current:		**State:**	CA
Phone:	408-748-9955	**Country:**	
Source Type:	Implementer	**Zip Code:**	95054
Owner/Operator Ind:	Current Operator	**Street No:**	
Type:	Other	**Street 1:**	2281 CALLE DE LUNA
Name:	ELSA MENDOZA	**Street 2:**	
Date Became Current:		**City:**	SANTA CLARA
Date Ended Current:		**State:**	CA
Phone:	408-748-9955	**Country:**	
Source Type:	Implementer	**Zip Code:**	95054

549	*4 of 5*	*S*	*0.12 / 633.36*	*7.93 / 3*	***INTA TECHNOLOGIES CORP 2281 CALLE DE LUNA SANTA CLARA CA 95054-0000***	***RCRA NON GEN***

EPA Handler ID:	CAL000208958
Gen Status Universe:	No Report
Contact Name:	MINA DOSHI
Contact Address:	2281 , CALLE DE LUNA , , SANTA CLARA , CA, 95054-0000 , US
Contact Phone No and Ext:	408-748-9955 x102
Contact Email:	MDOSHI@INTATECH.COM
Contact Country:	US
County Name:	SANTA CLARA
EPA Region:	09
Land Type:	Private
Receive Date:	20210614
Location Latitude:	37.408791

Location Longitude: -121.964706

Violation/Evaluation Summary

Note: NO RECORDS: As of Apr 2023, there are no Compliance Monitoring and Enforcement (violation) records associated with this facility (EPA ID).

Handler Summary

Importer Activity: No
Mixed Waste Generator: No
Transporter Activity: No
Transfer Facility: No
Onsite Burner Exemption: No
Furnace Exemption: No
Underground Injection Activity: No
Commercial TSD: No
Used Oil Transporter: No
Used Oil Transfer Facility: No
Used Oil Processor: No
Used Oil Refiner: No
Used Oil Burner: No
Used Oil Market Burner: No
Used Oil Spec Marketer: No

Hazardous Waste Handler Details

Sequence No: 1
Receive Date: 20210614
Handler Name: INTA TECHNOLOGIES CORP
Source Type: Deactivation
Federal Waste Generator Code: N
Generator Code Description: Not a Generator, Verified

Hazardous Waste Handler Details

Sequence No: 1
Receive Date: 20160204
Handler Name: INTA TECHNOLOGIES
Source Type: Annual/Biennial Report update with Notification
Federal Waste Generator Code: 1
Generator Code Description: Large Quantity Generator

Waste Code Details

Hazardous Waste Code: 131
Waste Code Description: Aqueous solution (2 < pH < 12.5) containing reactive anions (azide, bromate, chlorate, cyanide, fluoride, hypochlorite, nitrite, perchlorate, and sulfide anions)

Hazardous Waste Code: 792
Waste Code Description: Liquids with pH < 2 with metals

Hazardous Waste Code: 121
Waste Code Description: Alkaline solution (pH >12.5) with metals (antimony, arsenic, barium, beryllium, cadmium, chromium, cobalt, copper, lead, mercury, molybdenum, nickel, selenium, silver, thallium, vanadium, and zinc)

Hazardous Waste Code: D002
Waste Code Description: CORROSIVE WASTE

Hazardous Waste Code: D007
Waste Code Description: CHROMIUM

Hazardous Waste Code: D011

Waste Code Description: SILVER

Hazardous Waste Code: F007
Waste Code Description: SPENT CYANIDE PLATING BATH SOLUTIONS FROM ELECTROPLATING OPERATIONS.

Hazardous Waste Code: D003
Waste Code Description: REACTIVE WASTE

Hazardous Waste Code: 711
Waste Code Description: Liquids with cyanides > 1000 mg/l

Hazardous Waste Code: 135
Waste Code Description: Unspecified aqueous solution

Hazardous Waste Code: 181
Waste Code Description: Other inorganic solid waste

Hazardous Waste Code: F006
Waste Code Description: WASTEWATER TREATMENT SLUDGES FROM ELECTROPLATING OPERATIONS, EXCEPT FROM THE FOLLOWING PROCESSES: (1) SULFURIC ACID ANODIZING OF ALUMINUM; (2) TIN PLATING ON CARBON STEEL; (3) ZINC PLATING (SEGREGATED BASIS) ON CARBON STEEL; (4) ALUMINUM OR ZINC-ALUMINUM PLATING ON CARBON STEEL; (5) CLEANING/STRIPPING ASSOCIATED WITH TIN, ZINC, AND ALUMINUM PLATING ON CARBON STEEL; AND (6) CHEMICAL ETCHING AND MILLING OF ALUMINUM.

Hazardous Waste Code: F009
Waste Code Description: SPENT STRIPPING AND CLEANING BATH SOLUTIONS FROM ELECTROPLATING OPERATIONS IN WHICH CYANIDES ARE USED IN THE PROCESS.

Hazardous Waste Handler Details

Sequence No: 2
Receive Date: 20181001
Handler Name: INTA TECHNOLOGIES CORP
Source Type: Annual/Biennial Report update with Notification
Federal Waste Generator Code: 1
Generator Code Description: Large Quantity Generator

Waste Code Details

Hazardous Waste Code: 122
Waste Code Description: Alkaline solution without metals (pH > 12.5)

Hazardous Waste Code: 131
Waste Code Description: Aqueous solution (2 < pH < 12.5) containing reactive anions (azide, bromate, chlorate, cyanide, fluoride, hypochlorite, nitrite, perchlorate, and sulfide anions)

Hazardous Waste Code: 792
Waste Code Description: Liquids with pH < 2 with metals

Hazardous Waste Code: D035
Waste Code Description: METHYL ETHYL KETONE

Hazardous Waste Code: 121
Waste Code Description: Alkaline solution (pH >12.5) with metals (antimony, arsenic, barium, beryllium, cadmium, chromium, cobalt, copper, lead, mercury, molybdenum, nickel, selenium, silver, thallium, vanadium, and zinc)

Hazardous Waste Code: D001
Waste Code Description: IGNITABLE WASTE

Hazardous Waste Code: 214
Waste Code Description: Unspecified solvent mixture

Hazardous Waste Code: F003
Waste Code Description: THE FOLLOWING SPENT NONHALOGENATED SOLVENTS: XYLENE, ACETONE, ETHYL ACETATE, ETHYL BENZENE, ETHYL ETHER, METHYL ISOBUTYL KETONE, N-BUTYL ALCOHOL, CYCLOHEXANONE, AND METHANOL; ALL SPENT SOLVENT MIXTURES/BLENDS CONTAINING, BEFORE USE, ONLY THE ABOVE SPENT NONHALOGENATED SOLVENTS; AND ALL SPENT SOLVENT MIXTURES/BLENDS CONTAINING,

BEFORE USE, ONE OR MORE OF THE ABOVE NONHALOGENATED SOLVENTS, AND A TOTAL OF TEN PERCENT OR MORE (BY VOLUME) OF ONE OR MORE OF THOSE SOLVENTS LISTED IN F001, F002, F004, AND F005; AND STILL BOTTOMS FROM THE RECOVERY OF THESE SPENT SOLVENTS AND SPENT SOLVENT MIXTURES.

Hazardous Waste Code: F005
Waste Code Description: THE FOLLOWING SPENT NONHALOGENATED SOLVENTS: TOLUENE, METHYL ETHYL KETONE, CARBON DISULFIDE, ISOBUTANOL, PYRIDINE, BENZENE, 2-ETHOXYETHANOL, AND 2-NITROPROPANE; ALL SPENT SOLVENT MIXTURES/BLENDS CONTAINING, BEFORE USE, A TOTAL OF TEN PERCENT OR MORE (BY VOLUME) OF ONE OR MORE OF THE ABOVE NONHALOGENATED SOLVENTS OR THOSE SOLVENTS LISTED IN F001, F002, OR F004; AND STILL BOTTOMS FROM THE RECOVERY OF THESE SPENT SOLVENTS AND SPENT SOLVENT MIXTURES.

Hazardous Waste Code: D002
Waste Code Description: CORROSIVE WASTE

Hazardous Waste Code: D007
Waste Code Description: CHROMIUM

Hazardous Waste Code: D011
Waste Code Description: SILVER

Hazardous Waste Code: F007
Waste Code Description: SPENT CYANIDE PLATING BATH SOLUTIONS FROM ELECTROPLATING OPERATIONS.

Hazardous Waste Code: D003
Waste Code Description: REACTIVE WASTE

Hazardous Waste Code: 726
Waste Code Description: Liquids with nickel > 134 mg/l

Hazardous Waste Code: 711
Waste Code Description: Liquids with cyanides > 1000 mg/l

Hazardous Waste Code: 135
Waste Code Description: Unspecified aqueous solution

Hazardous Waste Code: 181
Waste Code Description: Other inorganic solid waste

Hazardous Waste Code: F006
Waste Code Description: WASTEWATER TREATMENT SLUDGES FROM ELECTROPLATING OPERATIONS, EXCEPT FROM THE FOLLOWING PROCESSES: (1) SULFURIC ACID ANODIZING OF ALUMINUM; (2) TIN PLATING ON CARBON STEEL; (3) ZINC PLATING (SEGREGATED BASIS) ON CARBON STEEL; (4) ALUMINUM OR ZINC-ALUMINUM PLATING ON CARBON STEEL; (5) CLEANING/STRIPPING ASSOCIATED WITH TIN, ZINC, AND ALUMINUM PLATING ON CARBON STEEL; AND (6) CHEMICAL ETCHING AND MILLING OF ALUMINUM.

Owner/Operator Details

Owner/Operator Ind:	Current Operator	***Street No:***	
Type:	Private	***Street 1:***	
Name:	MINA DOSHI	***Street 2:***	
Date Became Current:	19990101	***City:***	
Date Ended Current:		***State:***	
Phone:		***Country:***	
Source Type:	Annual/Biennial Report update with Notification	***Zip Code:***	

Owner/Operator Ind:	Current Owner	***Street No:***	2281
Type:	Private	***Street 1:***	CALLE DE LUNA
Name:	MINA DOSHI	***Street 2:***	
Date Became Current:	19990101	***City:***	SANTA CLARA
Date Ended Current:		***State:***	CA
Phone:	408-748-9955	***Country:***	US
Source Type:	Annual/Biennial Report update with Notification	***Zip Code:***	95054-0000

Owner/Operator Ind:	Current Owner	***Street No:***	2281
Type:	Private	***Street 1:***	CALLE DE LUNA
Name:	MINA DOSHI	***Street 2:***	

Map Key	Number of Records	Direction	Distance (mi/ft)	Elev/Diff (ft)	Site	DB

Date Became Current:	19990101	**City:**	SANTA CLARA
Date Ended Current:		**State:**	CA
Phone:	408-748-9955	**Country:**	US
Source Type:	Deactivation	**Zip Code:**	95054-0000
Owner/Operator Ind:	Current Owner	**Street No:**	2281
Type:	Private	**Street 1:**	CALLE DE LUNA
Name:	MINA DOSHI	**Street 2:**	
Date Became Current:	19990101	**City:**	SANTA CLARA
Date Ended Current:		**State:**	CA
Phone:	408-748-9955	**Country:**	US
Source Type:	Annual/Biennial Report update with Notification	**Zip Code:**	95054
Owner/Operator Ind:	Current Operator	**Street No:**	2281
Type:	Private	**Street 1:**	CALLE DE LUNA
Name:	MINA DOSHI	**Street 2:**	
Date Became Current:	19990101	**City:**	SANTA CLARA
Date Ended Current:		**State:**	CA
Phone:	408-748-9955	**Country:**	US
Source Type:	Deactivation	**Zip Code:**	95054-0000
Owner/Operator Ind:	Current Operator	**Street No:**	2281
Type:	Private	**Street 1:**	CALLE DE LUNA
Name:	MINA DOSHI	**Street 2:**	
Date Became Current:	19990101	**City:**	SANTA CLARA
Date Ended Current:		**State:**	CA
Phone:	408-748-9955	**Country:**	US
Source Type:	Annual/Biennial Report update with Notification	**Zip Code:**	95054-0000

Historical Handler Details

Receive Dt:	20181001
Generator Code Description:	Large Quantity Generator
Handler Name:	INTA TECHNOLOGIES CORP
Receive Dt:	20160204
Generator Code Description:	Large Quantity Generator
Handler Name:	INTA TECHNOLOGIES

549	5 of 5	S	0.12 / 633.36	7.93 / 3	**RICHARD AND DONNA WILLS REVOCABLE TRUST** **2281 CALLE DE LUNA** **SANTA CLARA CA 95054**	**EMISSIONS**

2020 Criteria Data

CO:	43	**CHAPIS:**	
Air Basin:	SF	**CERR Code:**	
Facility ID:	24248	**ROGT:**	.0000600732128
District:	BA	**COT:**	
Facility SIC Code:	6531	**NOXT:**	
CO ID:	SCL	**SOXT:**	
DISN:	BAY AREA AQMD		
TOGT:	.000070816		
PMT:			
PM10T:			

2020 Toxic Data

CO:	43	**DISN:**	BAY AREA AQMD
Air Basin:	SF	**CHAPIS:**	
Facility ID:	24248	**CHERR Code:**	
District:	BA	**TS:**	
Facility SIC Code:	6531	**Health Risk Asmt:**	

Map Key	Number of Records	Direction	Distance (mi/ft)	Elev/Diff (ft)	Site	DB

COID: SCL
Non-Cancer Chronic Haz Ind:
Non-Cancer Acute Haz Ind:

---

550 *1 of 4* | **NNW** | *0.01 / 29.33* | *17.30 / 12* | ***AUTOWEST BMW OF FREMONT***
5720 CUSHING PARKWAY.
FREMONT CA 94538 | ***FINDS/FRS***

Registry ID: 110055904758
FIPS Code: 1
HUC Code: 18050003
Site Type Name: STATIONARY
Location Description:
Supplemental Location:
Create Date: 15-SEP-13
Update Date: 13-JAN-14
Interest Types: STATE MASTER
SIC Codes: 5511
SIC Code Descriptions: MOTOR VEHICLE DEALERS (NEW AND USED)
NAICS Codes:
NAICS Code Descriptions:
Conveyor: FRS-GEOCODE
Federal Facility Code:
Federal Agency Name:
Tribal Land Code:
Tribal Land Name:
Congressional Dist No: 13
Census Block Code: 060014415031165
EPA Region Code: 09
County Name: ALAMEDA
US/Mexico Border Ind:
Latitude: 37.49875
Longitude: -121.97521
Reference Point: CENTER OF A FACILITY OR STATION
Coord Collection Method: ADDRESS MATCHING-HOUSE NUMBER
Accuracy Value: 30
Datum: NAD83
Source:
Facility Detail Rprt URL: https://ofmpub.epa.gov/frs_public2/fii_query_detail.disp_program_facility?p_registry_id=110055904758
Data Source: Facility Registry Service - Single File
Program Acronyms:

CA-CERS:10167665

---

550 *2 of 4* | **NNW** | *0.01 / 29.33* | *17.30 / 12* | ***BMW OF FREMONT***
5720 CUSHING PARKWAY.
FREMONT CA 94538 | ***FINDS/FRS***

Registry ID: 110065026457
FIPS Code:
HUC Code: 18050003
Site Type Name: STATIONARY
Location Description:
Supplemental Location:
Create Date: 10-OCT-15
Update Date:
Interest Types: STATE MASTER
SIC Codes: 5511
SIC Code Descriptions: MOTOR VEHICLE DEALERS (NEW AND USED)
NAICS Codes:
NAICS Code Descriptions:
Conveyor: FRS-GEOCODE
Federal Facility Code:
Federal Agency Name:
Tribal Land Code:

Map Key	Number of Records	Direction	Distance (mi/ft)	Elev/Diff (ft)	Site	DB

Tribal Land Name:
Congressional Dist No: 13
Census Block Code: 060014415031165
EPA Region Code: 09
County Name: ALAMEDA
US/Mexico Border Ind:
Latitude: 37.49875
Longitude: -121.97521
Reference Point: CENTER OF A FACILITY OR STATION
Coord Collection Method: ADDRESS MATCHING-HOUSE NUMBER
Accuracy Value: 30
Datum: NAD83
Source:
Facility Detail Rprt URL: https://ofmpub.epa.gov/frs_public2/fii_query_detail.disp_program_facility?p_registry_id=110065026457
Data Source: Facility Registry Service - Single File
Program Acronyms:

CA-ENVIROVIEW:12810

550	*3 of 4*	*NNW*	*0.01 / 29.33*	*17.30 / 12*	***BMW of Fremont*** ***5720 CUSHING PARKWAY.*** ***FREMONT CA 94538***	***CERS TANK***

Site ID: 12810
Latitude: 37.498750
Longitude: -121.975200

Regulated Programs

EI ID: 10167665
EI Description: Chemical Storage Facilities

EI ID: 10167665
EI Description: Aboveground Petroleum Storage

EI ID: 10167665
EI Description: Hazardous Waste Generator

Violations

Violation Date: 01/17/2013
Violation Source: CERS
Violation Program: APSA
Violation Division: Fremont City Fire Department
Citation: HSC 6.67 25270.4.5(a) - California Health and Safety Code, Chapter 6.67, Section(s) 25270.4.5(a)
Violation Notes:

Returned to compliance on 03/08/2013.

Violation Description:

Failure to include inspections of tank supports/foundation, deterioration, discharges and/or accumulations of oil inside diked areas, and comparison records in the records of inspections (or customary business records).

Violations

Violation Date: 09/15/2016
Violation Source: CERS
Violation Program: HW
Violation Division: Fremont City Fire Department
Citation: 40 CFR 1 265.173 - U.S. Code of Federal Regulations, Title 40, Chapter 1, Section(s) 265.173
Violation Notes:

Returned to compliance on 10/18/2016. Failure to meet the following container management requirements: (a) A container holding hazardous waste must always be closed during storage, except when it is necessary to add or remove waste. (b) A container holding hazardous waste must not be opened, handled, or stored in a manner which may rupture the container or cause it to leak.

Violation Description:

Failure to meet the following container management requirements:
(a) A container holding hazardous waste must always be closed during storage, except when it is necessary to add or remove waste.
(b) A container holding hazardous waste must not be opened, handled, or stored in a manner which may rupture the container or cause it to leak.

Violations

Violation Date: 03/08/2013 ***Violation Source:*** CERS
Violation Program: APSA ***Violation Division:*** Fremont City Fire Department
Citation: HSC 6.67 25270.4.5(a) - California Health and Safety Code, Chapter 6.67, Section(s) 25270.4.5(a)
Violation Notes:

Returned to compliance on 04/08/2013. Put self certification statement w/ signature on first page of SPCC plan

Violation Description:

Failure to obtain facility management approval to fully implement the SPCC Plan.

Violations

Violation Date: 01/14/2020 ***Violation Source:*** CERS
Violation Program: APSA ***Violation Division:*** Fremont City Fire Department
Citation: HSC 6.67 25270.4.5 (a) - California Health and Safety Code, Chapter 6.67 , Section(s) 25270.4.5 (a)
Violation Notes:

Sign all 3 sections of the SPCC as noted by the plan preparer

Violation Description:

Failure to have management or a professional engineer certify the SPCC Plan and comply with certification requirements at a qualified facility.

Violations

Violation Date: 01/14/2020 ***Violation Source:*** CERS
Violation Program: APSA ***Violation Division:*** Fremont City Fire Department
Citation: HSC 6.67 25270.4.5 (a) - California Health and Safety Code, Chapter 6.67, Section(s) 25270.4.5 (a)
Violation Notes:

Sign all sections of the SPCC for implementation

Violation Description:

Failure to have technical amendment(s) certified by a licensed professional engineer.

Violations

Violation Date: 01/17/2013 ***Violation Source:*** CERS
Violation Program: HW ***Violation Division:*** Fremont City Fire Department
Citation: HSC 6.67 Multiple - California Health and Safety Code, Chapter 6.67, Section(s) Multiple
Violation Notes:

Returned to compliance on 04/08/2013. Relocate the drums turned upside down found in parts area; needs to be on secondary containment.

Violation Description:

Haz Waste Generator Program - Release/Leaks/Spills - General

Violations

Violation Date: 01/14/2020 ***Violation Source:*** CERS
Violation Program: HW ***Violation Division:*** Fremont City Fire Department
Citation: 22 CCR 15 66265.192(a) - California Code of Regulations, Title 22, Chapter 15, Section(s) 66265.192(a)
Violation Notes:

Returned to compliance on 02/20/2020. Business cannot provide a current copy of the hazardous waste tank assessment for the 1000 gallon used oil tank on site. Provide or complete for reinspection.

Violation Description:

Failure to obtain and maintain a written assessment reviewed and certified by an independent, qualified, professional engineer prior to placing the tank system in service. The written assessment shall state that, the new hazardous waste tank system has sufficient structural integrity, is acceptable for the transferring, storing and treating of hazardous waste, and that the tanks and containment system including the foundation, structural support, seams, connections, and pressure controls (if applicable) are suitably designed to meet the regulation.

Violations

Violation Date: 01/14/2020 ***Violation Source:*** CERS
Violation Program: HW ***Violation Division:*** Fremont City Fire Department
Citation: HSC 6.5 25250.22 - California Health and Safety Code, Chapter 6.5, Section(s) 25250.22
Violation Notes:

Returned to compliance on 02/20/2020. The used oil filter crush 5- gallon plastic bucket must be covered and the bucket must be elevated closer to the filter crush system to prevent splashing. A common option observed that of facilities, is to drop a hose through the bucket led as long as there is an observation port to ensure and prevent over filling and over spills.

Violation Description:

Failure to properly manage used oil and/or fuel filters in accordance with the requirements.

Violations

Violation Date: 01/17/2013 ***Violation Source:*** CERS
Violation Program: HW ***Violation Division:*** Fremont City Fire Department
Citation: 22 CCR 12 66262.40(a) - California Code of Regulations, Title 22, Chapter 12, Section(s) 66262.40(a)
Violation Notes:

Returned to compliance on 03/08/2013. No manifests for used oil filters pick up for year 2012.

Violation Description:

Failure to maintain uniform hazardous waste manifest, consolidated manifest, or bills of lading copies for three years.

Violations

Violation Date: 01/14/2020 ***Violation Source:*** CERS
Violation Program: HMRRP ***Violation Division:*** Fremont City Fire Department
Citation: HSC 6.95 25508(a)(1) - California Health and Safety Code, Chapter 6.95, Section(s) 25508(a)(1)
Violation Notes:

Returned to compliance on 02/25/2020. Perform a complete evaluation of all hazardous materials and waste stored on site and report accurately in the servers HMIS. Currently, the plan does not reflect all hazardous waste stream generated on site which included: used oil, coolant, metal filters, paper filters, solids contaminated with oil, waste flammable fuel, waste flammable solids, fuel filters, airbags, E-waste and universal waste. In addition, the HMIS should identify the largest container, car wash chemicals, detailed chemicals,, bl coolant, windshield wiper fluid in parts and other areas within the shop and parts department.

Violation Description:

Failure to complete and electronically submit hazardous material inventory information for all reportable hazardous materials on site at or above reportable quantities.

Violations

Violation Date: 03/08/2013 ***Violation Source:*** CERS
Violation Program: HMRRP ***Violation Division:*** Fremont City Fire Department
Citation: HSC 6.95 Multiple - California Health and Safety Code, Chapter 6.95, Section(s) Multiple
Violation Notes:

Returned to compliance on 05/13/2013. Notify consultant of CO2/Argon tank combo must be included in the inventory

Violation Description:

Business Plan Program - Administration/Documentation - General

Violations

Violation Date: 01/17/2013 ***Violation Source:*** CERS
Violation Program: HW ***Violation Division:*** Fremont City Fire Department
Citation: 22 CCR 16 66266.130 - California Code of Regulations, Title 22, Chapter 16, Section(s) 66266.130
Violation Notes:

Returned to compliance on 03/08/2013. Provide hazwaste labels on 2 (55 gallon) drums of used oil filters.

Violation Description:

Failure to properly handle, manage, label, and recycle used oil and fuel filters.

Violations

Violation Date: 01/14/2020 ***Violation Source:*** CERS
Violation Program: HW ***Violation Division:*** Fremont City Fire Department
Citation: 22 CCR 23 66273.35 - California Code of Regulations, Title 22, Chapter 23, Section(s) 66273.35
Violation Notes:

Returned to compliance on 02/20/2020. Generator uses Safety Kleen and most of the containers and drums on site have preprinted labels. Hazardous wastes are generated and stored in multiple waste storage areas and multiple hazardous waste streams are containerized on siteIn general accumulation dates were found on most of the containers and drums inspected. Identify all waste storage areas and inspected weekly to ensure all containers have accumulation dates noted.

Violation Description:

Failure to accumulate universal waste for one year or less and to demonstrate the length of time that the universal waste has been accumulated from the date it became a waste or was received.

Violations

Violation Date: 01/14/2020 ***Violation Source:*** CERS
Violation Program: APSA ***Violation Division:*** Fremont City Fire Department
Citation: HSC 6.67 25270.4.5(a) - California Health and Safety Code, Chapter 6.67, Section(s) 25270.4.5(a)
Violation Notes:

Provide a spill kit in the main waste accumulation area and in or outside the tank room, which should include storm drain protection which is within 50 feet of the tank room.

Violation Description:

Failure to address in the SPCC Plan countermeasures for discharge discovery, response, and cleanup (both facility's and contractor's resources).

Violations

Violation Date: 01/17/2013 ***Violation Source:*** CERS
Violation Program: HMRRP ***Violation Division:*** Fremont City Fire Department
Citation: HSC 6.95 Multiple - California Health and Safety Code, Chapter 6.95, Section(s) Multiple
Violation Notes:

Returned to compliance on 01/31/2013. Update chemical inventory; site no longer store Oxygen and Acetylene

Violation Description:

Business Plan Program - Administration/Documentation - General

Violations

Violation Date: 01/14/2020 ***Violation Source:*** CERS
Violation Program: APSA ***Violation Division:*** Fremont City Fire Department
Citation: HSC 6.67 25270.4.5(a) - California Health and Safety Code, Chapter 6.67, Section(s) 25270.4.5(a)
Violation Notes:

Provide documentation showing the overfill alarm the used oil tank is functional and is set at 90%

Violation Description:

Failure to adequately describe in the SPCC Plan, overfill prevention methods, including a description of the devices or systems in place for each container to prevent overfills.

Violations

Violation Date: 01/14/2020 ***Violation Source:*** CERS
Violation Program: HW ***Violation Division:*** Fremont City Fire Department
Citation: 22 CCR 12 66262.34(e) - California Code of Regulations, Title 22, Chapter 12, Section(s) 66262.34(e)
Violation Notes:

Returned to compliance on 02/20/2020. FFD does accept the practice of labeling Satellite containers ¿emptied daily¿ or ¿emptied weekly¿. FFD is concerned that wastes that are emptied in these intervals are not being emptied daily or weekly.Advise FFD during the reinspection on how this practice will be maintained.

Violation Description:

Failure to meet the following conditions of satellite accumulation regulations:

• Accumulate up to 55 gallons of hazardous waste or one quart of acute hazardous waste at or near the initial point of accumulation which was under the control of the operator.

• Total time hazardous waste can be accumulated onsite in any generator accumulation area is one year, i.e., the combined accmulation time at a satellite accumulation point and at a 90/180/270 accumulation area (depending on size of generator and distance transported), whichever comes first.

• The generator complies with section 66265.171, 66265.172, and 66265.173(a).

• The container must be clearly marked with the initial date that hazardous waste is first placed in the container and labelled with the words "Hazardous Waste" including specified information

• Container must be labelled with the date the satellite accumulation limit is reached and moved within three days after reaching the 55 gallon (or one quart) limit to a "90 day" accumulation area

• 55 gallons (or one quart of acute hazardous waste) of waste per process may be accumulated

Violations

Violation Date: 01/14/2020 ***Violation Source:*** CERS
Violation Program: HW ***Violation Division:*** Fremont City Fire Department
Citation: 22 CCR 15 66265.174 - California Code of Regulations, Title 22, Chapter 15, Section(s) 66265.174
Violation Notes:

Returned to compliance on 02/20/2020. Identify all hazardous waste storage areas and waste streams and create a site-specific hazardous waste weekly inspection form to ensure all drums and containers are inspected, labels are complete, accumulation dates are noted, and 90 day accumulation dates are adhered to.

Violation Description:

Failure to inspect weekly, areas where hazardous waste containers are stored or transferred. The owner or operator shall look for leaking containers and for deterioration of containers and the containment system caused by corrosion or other factors.

Violations

Violation Date: 01/14/2020 ***Violation Source:*** CERS
Violation Program: HW ***Violation Division:*** Fremont City Fire Department
Citation: 22 CCR 15 66265.16 - California Code of Regulations, Title 22, Chapter 15, Section(s) 66265.16
Violation Notes:

Returned to compliance on 02/20/2020. Provide copies of hazardous waste training for all employees who handle manage hazardous waste handlers on site.

Violation Description:

Failure to provide employees with hazardous waste training program of class room instructions or on-the-job training within the first six months after the date of their employment or assignment to a facility, or to a new position at a facility and annually thereafter. Training records on current personnel shall be kept until closure of the facility and for former employees the record shall be kept for at least three years from the date the employee last worked at the facility. The records shall include the following: the job title for each position at the facility related to hazardous waste management, and the name of the employee filling each job; a written job description for each position, duties of facility personnel assigned to each position, and a written description of the type and amount of both introductory and continuing training that will be given to each person filling a position.

Violations

Violation Date: 01/17/2013 ***Violation Source:*** CERS
Violation Program: APSA ***Violation Division:*** Fremont City Fire Department
Citation: HSC 6.67 25270.4.5(a) - California Health and Safety Code, Chapter 6.67, Section(s) 25270.4.5(a)
Violation Notes:

Returned to compliance on 03/08/2013. SPCC plan was not on site at time of inspection.

Violation Description:

Failure to maintain SPCC plan onsite (applies if facility is manned at least four (4) hours per day).

Violations

Violation Date: 01/17/2013 ***Violation Source:*** CERS
Violation Program: HW ***Violation Division:*** Fremont City Fire Department
Citation: 22 CCR 12 66262.34(f) - California Code of Regulations, Title 22, Chapter 12, Section(s) 66262.34(f)
Violation Notes:

Returned to compliance on 03/08/2013. Label the 55 gallon drum on secondary containment pallet found in waste tank area.

Violation Description:

Failure to properly label hazardous waste accumulation containers with the following requirements: "Hazardous Waste", name and address of the generator, physical and chemical characteristics of the Hazardous Waste, and starting accumulation date.

Violations

Violation Date: 01/17/2013 ***Violation Source:*** CERS
Violation Program: HW ***Violation Division:*** Fremont City Fire Department
Citation: HSC 6.67 Multiple - California Health and Safety Code, Chapter 6.67, Section(s) Multiple
Violation Notes:

Returned to compliance on 03/08/2013. Provide hazwaste on the following: 1) containers that temporarily stores used oil and used coolant with accumulation date that states "emptied daily" 2) used vehicle lead acid batteries

Violation Description:

Haz Waste Generator Program - Operations/Maintenance - General

Violations

Violation Date: 03/08/2013
Violation Source: CERS
Violation Program: APSA
Violation Division: Fremont City Fire Department
Citation: HSC 6.67 25270.4.5(a) - California Health and Safety Code, Chapter 6.67, Section(s) 25270.4.5(a)
Violation Notes:

Returned to compliance on 04/08/2013. Revise site map with direction of flow

Violation Description:

Failure to have an adequate facility diagram, or no facility diagram included within the SPCC plan.

Violations

Violation Date: 01/17/2013
Violation Source: CERS
Violation Program: HMRRP
Violation Division: Fremont City Fire Department
Citation: HSC 6.95 Multiple - California Health and Safety Code, Chapter 6.95, Section(s) Multiple
Violation Notes:

Returned to compliance on 01/31/2013. Log into CERS website to submit Hazardous Materials Business Plan

Violation Description:

Business Plan Program - Administration/Documentation - General

Violations

Violation Date: 01/14/2020
Violation Source: CERS
Violation Program: HW
Violation Division: Fremont City Fire Department
Citation: 22 CCR 15 66265.173 - California Code of Regulations, Title 22, Chapter 15, Section(s) 66265.173
Violation Notes:

Returned to compliance on 02/20/2020.

Violation Description:

Failure to meet the following container management requirements:
(a) A container holding hazardous waste must always be closed during storage, except when it is necessary to add or remove waste.
(b) A container holding hazardous waste must not be opened, handled, or stored in a manner which may rupture the container or cause it to leak.

Evaluations

Eval Date: 09/15/2016
Violations Found: No
Eval General Type: Compliance Evaluation Inspection
Eval Type: Routine done by local agency
Eval Division: Fremont City Fire Department
Eval Program: APSA
Eval Source: CERS
Eval Notes:

Eval Date: 01/17/2013
Violations Found: Yes
Eval General Type: Compliance Evaluation Inspection
Eval Type: Routine done by local agency
Eval Division: Fremont City Fire Department
Eval Program: HMRRP
Eval Source: CERS

Eval Notes:

Eval Date: 03/08/2013
Violations Found: Yes
Eval General Type: Other/Unknown
Eval Type: Other, not routine, done by local agency
Eval Division: Fremont City Fire Department
Eval Program: HMRRP
Eval Source: CERS
Eval Notes:

Eval Date: 01/14/2020
Violations Found: Yes
Eval General Type: Compliance Evaluation Inspection
Eval Type: Routine done by local agency
Eval Division: Fremont City Fire Department
Eval Program: APSA
Eval Source: CERS
Eval Notes:

Initial Inspection; Note: data in [EVAL Notes] field for some records is truncated from the source.

Eval Date: 01/17/2013
Violations Found: Yes
Eval General Type: Compliance Evaluation Inspection
Eval Type: Routine done by local agency
Eval Division: Fremont City Fire Department
Eval Program: APSA
Eval Source: CERS
Eval Notes:

Eval Date: 09/15/2016
Violations Found: Yes
Eval General Type: Compliance Evaluation Inspection
Eval Type: Routine done by local agency
Eval Division: Fremont City Fire Department
Eval Program: HW
Eval Source: CERS
Eval Notes:

Eval Date: 10/18/2016
Violations Found: No
Eval General Type: Other/Unknown
Eval Type: Other, not routine, done by local agency
Eval Division: Fremont City Fire Department
Eval Program: HW
Eval Source: CERS
Eval Notes:

Inspection is a follow up to the routine inspection dated 9/15/2016. All violations observed during that inspection were corrected.; Note: data in [EVAL Notes] field for some records is truncated from the source.

Eval Date: 02/20/2020
Violations Found: No
Eval General Type: Other/Unknown
Eval Type: Other, not routine, done by local agency
Eval Division: Fremont City Fire Department
Eval Program: HW
Eval Source: CERS
Eval Notes:

Other Inspection for CUPA permit. All violations have been corrected.; Note: data in [EVAL Notes] field for some records is truncated from the source.

Eval Date: 09/15/2016
Violations Found: No
Eval General Type: Compliance Evaluation Inspection
Eval Type: Routine done by local agency
Eval Division: Fremont City Fire Department
Eval Program: HMRRP
Eval Source: CERS
Eval Notes:

Eval Date: 02/20/2020
Violations Found: No
Eval General Type: Other/Unknown
Eval Type: Other, not routine, done by local agency
Eval Division: Fremont City Fire Department
Eval Program: APSA
Eval Source: CERS
Eval Notes:

Other Inspection for CUPA permit. All violations have not been corrected. Contractor scheduled for 2-27-2020, to check overfill and all tank sensors.; Note: data in [EVAL Notes] field for some records is truncated from the source.

Eval Date: 03/09/2020
Violations Found: No
Eval General Type: Other/Unknown
Eval Type: Other, not routine, done by local agency
Eval Division: Fremont City Fire Department
Eval Program: APSA
Eval Source: CERS
Eval Notes:

Follow up Fire Code and APSA Inspection for report review of sensors and overfill and no further action required; Note: data in [EVAL Notes] field for some records is truncated from the source.

Eval Date: 03/08/2013
Violations Found: Yes
Eval General Type: Other/Unknown
Eval Type: Other, not routine, done by local agency
Eval Division: Fremont City Fire Department
Eval Program: APSA
Eval Source: CERS
Eval Notes:

Eval Date: 01/14/2020
Violations Found: Yes
Eval General Type: Compliance Evaluation Inspection
Eval Type: Routine done by local agency
Eval Division: Fremont City Fire Department
Eval Program: HMRRP
Eval Source: CERS
Eval Notes:

Initial Inspection; Note: data in [EVAL Notes] field for some records is truncated from the source.

Eval Date: 01/17/2013
Violations Found: Yes
Eval General Type: Compliance Evaluation Inspection
Eval Type: Routine done by local agency
Eval Division: Fremont City Fire Department
Eval Program: HW
Eval Source: CERS
Eval Notes:

Eval Date: 01/14/2020
Violations Found: Yes

Eval General Type: Compliance Evaluation Inspection
Eval Type: Routine done by local agency
Eval Division: Fremont City Fire Department
Eval Program: HW
Eval Source: CERS
Eval Notes:

Initial Inspection; Note: data in [EVAL Notes] field for some records is truncated from the source.

Affiliations

Affil Type Desc: Operator
Entity Name: Autowest BMW of Fremont
Entity Title:
Address:
City:
State:
Country:
Zip Code:
Phone: (510) 360-5900

Affil Type Desc: Parent Corporation
Entity Name: AutoNation Nor-Cal
Entity Title:
Address:
City:
State:
Country:
Zip Code:
Phone:

Affil Type Desc: CUPA District
Entity Name: Fremont City Fire Department
Entity Title:
Address: P.O. Box 5006
City: Fremont
State: CA
Country:
Zip Code: 94537-5006
Phone: (510) 494-4279

Affil Type Desc: Legal Owner
Entity Name: Autonation
Entity Title:
Address: 5720 Cushing Parkway
City: Fremont
State: CA
Country: United States
Zip Code: 94538
Phone: (510) 360-5900

Affil Type Desc: Document Preparer
Entity Name: KPA, LLC
Entity Title:
Address:
City:
State:
Country:
Zip Code:
Phone:

Affil Type Desc: Environmental Contact
Entity Name: Toby Brown
Entity Title:
Address: 5720 Cushing Pkwy
City: Fremont
State: CA

Map Key	Number of Records	Direction	Distance (mi/ft)	Elev/Diff (ft)	Site	DB

Country:
Zip Code: 94538
Phone:

Affil Type Desc: Property Owner
Entity Name: Autonation
Entity Title:
Address: 5720 Cushing Parkway
City: Fremont
State: CA
Country: United States
Zip Code: 94538
Phone: (510) 360-5900

Affil Type Desc: Facility Mailing Address
Entity Name: Mailing Address
Entity Title:
Address: 5720 Cushing Parkway
City: Fremont
State: CA
Country:
Zip Code: 94538
Phone:

Affil Type Desc: Identification Signer
Entity Name: Noel Tobias
Entity Title: Shop Foreman
Address:
City:
State:
Country:
Zip Code:
Phone:

550	4 of 4	NNW	0.01 / 29.33	17.30 / 12	**BMW OF FREMONT STATION** **SA01** **5720 Cushing Pkwy** **Fremont CA 94538**	ALT FUELS

ID: 161163
Fuel Type Code: ELEC: Electric
Station Phone: 888-758-4389
Expected Date:
BD Blends:
NG PSI:
Federal Agency ID:
Open Date: 2020-06-12
Hydrogen is Retail:
Federal Agency:
Facility Type:
Dt Last Confirmed: 2023-06-05
Updated at: 2023-06-05 00:05:23 UTC
Access Code: public
Access Detail Code:
Groups with Access Code: Public
Groups with Access Code Fr: Public
Fed Agency Name:
Hydrogen Status Link:
E85 Other Ethanol Blends:
NPS Unit Name:
Cards Accepted:
CNG Statn Sells Renewable Na:
LNG Statn Sells Renewable Na:
Maximum Vehicle Class:
RD Blended With Biodiesel:
RD Blends:
RD Blends French:
RD Maximum Biodiesel Level:

CNG Dispenser No:
CNG Site Renew Src:
CNG Tot Compr Cap:
CNG Storage Cap:
CNG Fill Type Code:
CNG PSI:
CNG Vehicle Class:
LNG Site Renew Src:
LNG Vehicle Class:
LPG Nozzle Types:
Hydrogen Pressures:
Hydrogen Standards:
Latitude: 37.498638
Longitude: -121.974937

Map Key	Number of Records	Direction	Distance (mi/ft)	Elev/Diff (ft)	Site	DB

Status:	Open: The station is open.
Owner Type Desc:	
E85 Blender Pump Desc:	
NG Fill Type Desc:	
NG Vehicle Class Desc:	
Geocode Status Desc:	The location is from a real GPS readout at the station.
Group with Access Desc:	Publicly available to all customers.
LPG Primary Desc:	
Intersection Directions:	
Access Days Time:	24 hours daily
Restricted Access:	

Map Key	Number of Records	Direction	Distance (mi/ft)	Elev/Diff (ft)	Site	DB
551	1 of 5	S	0.11 / 577.03	9.74 / 4	D&H MANUFACTURING 2301 CALLE DE LUNA SANTA CLARA CA 95054	RCRA SQG

EPA Handler ID:	CAR000131052
Gen Status Universe:	Small Quantity Generator
Contact Name:	THOMAS WILLS
Contact Address:	928 , DEL MONTE PLACE , , SAN JOSE , CA, 95117 , US
Contact Phone No and Ext:	408-839-2218
Contact Email:	
Contact Country:	US
County Name:	SANTA CLARA
EPA Region:	09
Land Type:	Private
Receive Date:	20220301
Location Latitude:	
Location Longitude:	

Violation/Evaluation Summary

Note:	NO RECORDS: As of Apr 2023, there are no Compliance Monitoring and Enforcement (violation) records associated with this facility (EPA ID).

Handler Summary

Importer Activity:	No
Mixed Waste Generator:	No
Transporter Activity:	No
Transfer Facility:	No
Onsite Burner Exemption:	No
Furnace Exemption:	No
Underground Injection Activity:	No
Commercial TSD:	No
Used Oil Transporter:	No
Used Oil Transfer Facility:	No
Used Oil Processor:	No
Used Oil Refiner:	No
Used Oil Burner:	No
Used Oil Market Burner:	No
Used Oil Spec Marketer:	No

Hazardous Waste Handler Details

Sequence No:	1
Receive Date:	20030114
Handler Name:	D&H MANUFACTURING COMPANY
Federal Waste Generator Code:	1
Generator Code Description:	Large Quantity Generator
Source Type:	Notification

Waste Code Details

Hazardous Waste Code: F002
Waste Code Description: THE FOLLOWING SPENT HALOGENATED SOLVENTS: TETRACHLOROETHYLENE, METHYLENE CHLORIDE, TRICHLOROETHYLENE, 1,1,1-TRICHLOROETHANE, CHLOROBENZENE, 1,1,2-TRICHLORO-1,2,2-TRIFLUOROETHANE, ORTHO-DICHLOROBENZENE, TRICHLOROFLUOROMETHANE, AND 1,1,2, TRICHLOROETHANE; ALL SPENT SOLVENT MIXTURES/BLENDS CONTAINING, BEFORE USE, A TOTAL OF TEN PERCENT OR MORE (BY VOLUME) OF ONE OR MORE OF THE ABOVE HALOGENATED SOLVENTS OR THOSE SOLVENTS LISTED IN F001, F004, AND F005; AND STILL BOTTOMS FROM THE RECOVERY OF THESE SPENT SOLVENTS AND SPENT SOLVENT MIXTURES.

Hazardous Waste Handler Details

Sequence No: 3
Receive Date: 20220301
Handler Name: D&H MANUFACTURING
Federal Waste Generator Code: 2
Generator Code Description: Small Quantity Generator
Source Type: Notification

Waste Code Details

Hazardous Waste Code: 135
Waste Code Description: Unspecified aqueous solution

Hazardous Waste Code: D043
Waste Code Description: VINYL CHLORIDE

Hazardous Waste Handler Details

Sequence No: 2
Receive Date: 20060705
Handler Name: RICHARD AND DONNA WILLS REVOCABLE TRUST
Federal Waste Generator Code: 2
Generator Code Description: Small Quantity Generator
Source Type: Notification

Waste Code Details

Hazardous Waste Code: D001
Waste Code Description: IGNITABLE WASTE

Hazardous Waste Code: F002
Waste Code Description: THE FOLLOWING SPENT HALOGENATED SOLVENTS: TETRACHLOROETHYLENE, METHYLENE CHLORIDE, TRICHLOROETHYLENE, 1,1,1-TRICHLOROETHANE, CHLOROBENZENE, 1,1,2-TRICHLORO-1,2,2-TRIFLUOROETHANE, ORTHO-DICHLOROBENZENE, TRICHLOROFLUOROMETHANE, AND 1,1,2, TRICHLOROETHANE; ALL SPENT SOLVENT MIXTURES/BLENDS CONTAINING, BEFORE USE, A TOTAL OF TEN PERCENT OR MORE (BY VOLUME) OF ONE OR MORE OF THE ABOVE HALOGENATED SOLVENTS OR THOSE SOLVENTS LISTED IN F001, F004, AND F005; AND STILL BOTTOMS FROM THE RECOVERY OF THESE SPENT SOLVENTS AND SPENT SOLVENT MIXTURES.

Owner/Operator Details

Owner/Operator Ind: Current Operator
Type: Private
Name: D&H MANUFACTURING
Date Became Current: 19760324
Date Ended Current:
Phone:
Source Type: Notification
Street No:
Street 1:
Street 2:
City:
State:
Country: US
Zip Code:

Owner/Operator Ind: Current Owner
Type: Private
Street No: 928
Street 1: DEL MONTE PLACE

Name:	RICHARD AND DONNA WILLS REVOCABLE TRUST	**Street 2:**	
Date Became Current:	20140825	**City:**	SAN JOSE
Date Ended Current:		**State:**	CA
Phone:	408-839-2218	**Country:**	US
Source Type:	Notification	**Zip Code:**	95117
Owner/Operator Ind:	Current Operator	**Street No:**	
Type:	Private	**Street 1:**	
Name:	RICHARD AND DONNA WILLS REVOCABLE TRUST	**Street 2:**	
Date Became Current:	19760101	**City:**	
Date Ended Current:		**State:**	
Phone:		**Country:**	US
Source Type:	Notification	**Zip Code:**	
Owner/Operator Ind:	Current Owner	**Street No:**	
Type:	Private	**Street 1:**	
Name:	D&H MANUFACTURING	**Street 2:**	
Date Became Current:	19760324	**City:**	
Date Ended Current:		**State:**	
Phone:		**Country:**	US
Source Type:	Notification	**Zip Code:**	
Owner/Operator Ind:	Current Operator	**Street No:**	928
Type:	Private	**Street 1:**	DEL MONTE PLACE
Name:	RICHARD AND DONNA WILLS REVOCABLE TRUST	**Street 2:**	
Date Became Current:	20140825	**City:**	SAN JOSE
Date Ended Current:		**State:**	CA
Phone:	408-839-2218	**Country:**	US
Source Type:	Notification	**Zip Code:**	95117
Owner/Operator Ind:	Current Owner	**Street No:**	
Type:	Private	**Street 1:**	12091 PARKER RANCH RD
Name:	RICHARD AND DONNA WILLS REVOCABLE TRUST	**Street 2:**	
Date Became Current:	19760101	**City:**	SARATOGA
Date Ended Current:		**State:**	CA
Phone:		**Country:**	US
Source Type:	Notification	**Zip Code:**	95070

Historical Handler Details

Receive Dt:	20030114
Generator Code Description:	Large Quantity Generator
Handler Name:	D&H MANUFACTURING COMPANY
Receive Dt:	20060705
Generator Code Description:	Small Quantity Generator
Handler Name:	RICHARD AND DONNA WILLS REVOCABLE TRUST

551	2 of 5	S	0.11 / 577.03	9.74 / 4	***D&H MANUFACTURING*** ***2301 CALLE DE LUNA*** ***SANTA CLARA CA 95054-1004***	***CLEANUP SITES***

Global ID:	SL0608590095	**County:**	SANTA CLARA
Status:	OPEN - SITE ASSESSMENT	**Latitude:**	37.4086020098951
Status Date:	10/1/2018	**Longitude:**	-121.965644359589
Site Facility Type:	CLEANUP PROGRAM SITE	**RWQCB Region:**	
Data Source:	Cleanup Program Sites from GeoTracker Search; Cleanup Sites from GeoTracker Cleanup Sites Data Download		

Cleanup Sites from GeoTracker Cleanup Sites Data Download - Facilities Detail

RB Case No:	43S0968
Local Case No:	

Begin Date:	5/24/2001
Lead Agency:	SAN FRANCISCO BAY RWQCB (REGION 2)
Local Agency:	
CUF Case:	NO
CalEnvScreen Score:	
EPA Region:	9
Qty Rlsd Gallons:	
Potential COC:	1,1,1-Trichloroethane (TCA), Other Solvent or Non-Petroleum Hydrocarbon, Tetrachloroethylene (PCE), Trichloroethylene (TCE)
How Discovered:	* Other Means, Property Sale/Transaction
Stop Method:	Change Operating Procedures
Stop Description:	EXACT STOP DATE UNKNOWN. DISCHARGE STOPPED BYIMPLEMENTING BEST MANAGEMENT PRACTICES.
Case Worker:	JDG
Military DoD Site:	No
Leak Reported Dt:	2001-06-13 00:00:00
No Further Action Dt:	
Potential Media of Concern:	Aquifer used for drinking water supply
How Discovered Description:	
Calwater Watershed Name:	Santa Clara - Palo Alto (205.50)
DWR GW Subbasin Name:	Santa Clara Valley - Santa Clara (2-009.02)
Disadvantaged Community:	
Coordinate Source:	Google Map Move
Discharge Cause:	Corrosion, Spill
Discharge Source:	Other
Facility Project Sub Type:	
Calenviroscreen 3 Score:	46-50%
Calenviroscreen 4 Score:	40-45%
File Location:	Regional Board
Site History:	

D&H Manufacturing (D&H) previously owned the Site and produced precision metal-parts for the semiconductor industry at the facility since approximately 1984. D&H recently sold the Site to the Richard and Donna Wills Revocable Trust U/A January 14, 2002. The existing building is a single story structure with a former metal shavings storage area at the rear of the building. D&H ceased operations in this facility in March 2005 and moved their equipment from the Site. The building is currently occupied by a kennel company. In 2001, D&H discovered evidence of solvent contamination in soil and groundwater a near sump located within the former metal shavings storage enclosure. The sump was reportedly installed in 1987 to contain fluids draining from metal shavings storage bins. Under Water Board oversight, D & H conducted several investigations between 2002 and 2003 to determine the extent of contamination in groundwater. The primary chemicals of concern in groundwater include: Tetrachloroethene (PCE) and 1,1,1 trichloroethane (1,1,1-TCA). There are currently ten monitoring wells at the Site and sampling is being conducted quarterly since wells were installed in 2002. To evaluate potential vapor intrusion from dissolved halogenated volatile organic compounds (HVOCs) in groundwater, indoor air sampling was conducted in January and June 2005. The results of the air sampling reports concluded that vapor intrusion of HVOCs from groundwater was not significant. Concentrations of PCE, and 1,1,1-TCA in indoor ambient air did not exceed RWQCB Environmental Screening Levels (ESLs).

Cleanup Sites from GeoTracker Cleanup Sites Data Download - Regulatory Activity

Date:	2023-06-26 00:00:00
Action:	Annual Estimation Letter
Action Type:	ENFORCEMENT

Cleanup Sites from GeoTracker Cleanup Sites Data Download - Status History

Status:	Open - Site Assessment
Status Date:	2002-02-08 00:00:00
Status:	Open - Site Assessment
Status Date:	2017-02-14 00:00:00
Status:	Open - Remediation
Status Date:	2018-10-01 00:00:00
Status:	Open - Site Assessment
Status Date:	2004-03-19 00:00:00
Status:	Open - Case Begin Date
Status Date:	2001-05-24 00:00:00

Status: Open - Site Assessment
Status Date: 2001-05-24 00:00:00

Status: Open - Remediation
Status Date: 2009-04-28 00:00:00

Status: Open - Site Assessment
Status Date: 2018-01-09 00:00:00

Status: Open - Remediation
Status Date: 2018-05-08 00:00:00

Status: Open - Site Assessment
Status Date: 2018-10-01 00:00:00

Cleanup Sites from GeoTracker Cleanup Sites Data Download - Regulatory Contacts

Contact Type: Regional Board Caseworker - Primary Caseworker
Contact Name: JEFF GUNDERSON
Organization Name: SAN FRANCISCO BAY RWQCB (REGION 2)
Address: 1515 Clay Street, Suite 1400
City: OAKLAND
Email: jeff.gunderson@waterboards.ca.gov
Phone No: 5106222489

Cleanup Program Sites from GeoTracker Search - Regulatory Profile

Project Status:
Cuf Claim No:
CUF Priority Assign:
CUF Amount Paid:
Composting Method:
Facility Type:
WDR Place Type:
WDR File No:
WDR Order No:
File Location: REGIONAL BOARD
User Defined Beneficial Use:
Designated Beneficial Use: MUN, AGR, IND, PROC
Designated Beneficl Use Desc: Municipal and Domestic Supply, Agricultural Supply, Industrial Service Supply, Industrial Process Supply
Project Oversight Agencies:
Report Link: https://geotracker.waterboards.ca.gov/profile_report?global_id=SL0608590095
Cleanup Status Detail: OPEN - SITE ASSESSMENT AS OF 10/1/2018
Potential COC: 1,1,1-TRICHLOROETHANE (TCA), OTHER SOLVENT OR NON-PETROLEUM HYDROCARBON, TETRACHLOROETHYLENE (PCE), TRICHLOROETHYLENE (TCE)
Potential Media of Concern: AQUIFER USED FOR DRINKING WATER SUPPLY
Groundwater Monitoring Freq:
DWR GW Sub Basin: Santa Clara Valley - Santa Clara (2-009.02)
CalWater Watershed Name: Santa Clara - Palo Alto (205.50)
Post Closure Site Management: ACTIVITIES PROHIBITED WHICH DISTURB THE REMEDY AND MONITORING SYSTEMS WITHOUT APPROVAL
DAY CARE CENTER PROHIBITED
ELDER CARE CENTER PROHIBITED
HOSPITAL USE PROHIBITED
LAND USE COVENANT
NO EXCAVATION OF CONTAMINATED SOILS WITHOUT AGENCY REVIEW AND APPROVAL
NO GROUNDWATER EXTRACTION AT ANY DEPTH WITHOUT APPROVAL
NOTIFY DAMAGES TO REMEDY AND MONITORING SYSTEMS UPON DISCOVERY
NOTIFY PRIOR TO SUBSURFACE WORK
RESIDENCE USE PROHIBITED
Future Land Use:
Cleanup Oversight Agencies: SAN FRANCISCO BAY RWQCB (REGION 2) (LEAD) - CASE #: 43S0968
CASEWORKER: JEFF GUNDERSON
Cleanup History Link: https://geotracker.waterboards.ca.gov/profile_report_include?global_id=SL0608590095&tabname=regulatoryhistory
Site History:

D&H Manufacturing (D&H) previously owned the Site and produced precision metal-parts for the semiconductor industry at the facility since approximately 1984. D&H recently sold the Site to the Richard and Donna Wills Revocable Trust U/A January 14, 2002. The existing building is a single story structure with a former metal shavings storage area at the rear of the building. D&H ceased operations in this facility in March 2005 and moved their equipment from the Site. The building is currently occupied by a kennel company.

In 2001, D&H discovered evidence of solvent contamination in soil and groundwater a near sump located within the former metal shavings storage enclosure. The sump was reportedly installed in 1987 to contain fluids draining from metal shavings storage bins. Under Water Board oversight, D & H conducted several investigations between 2002 and 2003 to determine the extent of contamination in groundwater. The primary chemicals of concern in groundwater include: Tetrachloroethene (PCE) and 1,1,1 trichloroethane (1,1,1-TCA).

There are currently ten monitoring wells at the Site and sampling is being conducted quarterly since wells were installed in 2002. To evaluate potential vapor intrusion from dissolved halogenated volatile organic compounds (HVOCs) in groundwater, indoor air sampling was conducted in January and June 2005. The results of the air sampling reports concluded that vapor intrusion of HVOCs from groundwater was not significant. Concentrations of PCE, and 1,1,1-TCA in indoor ambient air did not exceed RWQCB Environmental Screening Levels (ESLs).

Sites from GeoTracker Search - Cleanup Action Report (as of May 25, 2023)

Action Type: EXCAVATION
Begin Date: 1/1/2004
End Date: 1/30/2004
Phase: Soil
Contaminant Mass Removed:
Description:

Sites from GeoTracker Search - Regulatory Activities (as of May 25, 2023)

Action Type: Other Regulatory Actions
Action: Staff Letter
Action Date: 8/26/2005
Received Issue Date: 8/26/2005
Doc Link: https://geotracker.waterboards.ca.gov/view_documents?global_id=SL0608590095&enforcement_id=6420318&temptable=ENFORCEMENT
Title Description Comments:

Approval of Soil Gas and Indoor Air Sampling Report

Action Type: Other Regulatory Actions
Action: Staff Letter
Action Date: 6/16/2005
Received Issue Date: 6/16/2005
Doc Link: https://geotracker.waterboards.ca.gov/view_documents?global_id=SL0608590095&enforcement_id=6420319&temptable=ENFORCEMENT
Title Description Comments:

Approval of Offsite Monitoring Well Workplan and Deadline Extension for Completion Report

Action Type: Enforcement/Orders
Action: Notice of Violation
Action Date: 5/19/2005
Received Issue Date: 5/19/2005
Doc Link: https://geotracker.waterboards.ca.gov/view_documents?global_id=SL0608590095&enforcement_id=6420320&temptable=ENFORCEMENT
Title Description Comments:

Notice of Violation - Failure to Submit Offsite Monitoring Well Installation WP

Action Type: Enforcement/Orders
Action: Notice of Violation
Action Date: 5/12/2005
Received Issue Date: 5/12/2005
Doc Link:
Title Description Comments:

Action Type: Enforcement/Orders
Action: Notice of Violation
Action Date: 5/11/2005
Received Issue Date: 5/11/2005
Doc Link: https://geotracker.waterboards.ca.gov/view_documents?global_id=SL0608590095&enforcement_id=6420322&temptable=ENFORCEMENT
Title Description Comments:

Notice of Violation - Failure to Submit Acceptable Indoor Air Assessment Report

Action Type: Enforcement/Orders
Action: Notice of Violation
Action Date: 5/4/2005
Received Issue Date: 5/4/2005
Doc Link:
Title Description Comments:

Action Type: Other Regulatory Actions
Action: Technical Correspondence / Assistance / Other
Action Date: 4/8/2005
Received Issue Date: 4/8/2005
Doc Link: https://geotracker.waterboards.ca.gov/view_documents?global_id=SL0608590095&enforcement_id=6420323&temptable=ENFORCEMENT
Title Description Comments:

Transmittal Letter - Deed Restriction for Site

Action Type: Other Regulatory Actions
Action: Deed Restriction / Land Use Restriction / Covenant
Action Date: 1/29/2005
Received Issue Date: 1/29/2005
Doc Link: https://geotracker.waterboards.ca.gov/view_documents?global_id=SL0608590095&enforcement_id=6317946&temptable=ENFORCEMENT
Title Description Comments:

Covenant and Environmental Restriction on Property

Action Type: Other Regulatory Actions
Action: Staff Letter
Action Date: 1/21/2005
Received Issue Date: 1/21/2005
Doc Link: https://geotracker.waterboards.ca.gov/view_documents?global_id=SL0608590095&enforcement_id=6420324&temptable=ENFORCEMENT
Title Description Comments:

Approval of Request for Deed Restriction

Action Type: Other Regulatory Actions
Action: Staff Letter
Action Date: 5/10/2023
Received Issue Date: 5/10/2023
Doc Link: https://geotracker.waterboards.ca.gov/view_documents?global_id=SL0608590095&enforcement_id=6541156&temptable=ENFORCEMENT
Title Description Comments:

Request for Revised Groundwater Self-Monitoring Plan. Response to May 17, 2022 Groundwater Self-Monitoring Plan.

Action Type: Other Regulatory Actions
Action: Staff Letter
Action Date: 5/9/2023
Received Issue Date: 5/9/2023
Doc Link: https://geotracker.waterboards.ca.gov/view_documents?global_id=SL0608590095&enforcement_id=6541042&temptable=ENFORCEMENT
Title Description Comments:

Approval of Downgradient Monitoring Well Installation Work Plan

Action Type: Other Regulatory Actions
Action: Annual Estimation Letter
Action Date: 6/24/2022
Received Issue Date: 6/24/2022
Doc Link: https://geotracker.waterboards.ca.gov/view_documents?global_id=SL0608590095&enforcement_id=6497887&temptable=ENFORCEMENT
Title Description Comments:

Annual Estimate Letter FY 2022/2023

Action Type: Other Regulatory Actions
Action: Staff Letter
Action Date: 11/24/2021
Received Issue Date: 11/24/2021
Doc Link: https://geotracker.waterboards.ca.gov/view_documents?global_id=SL0608590095&enforcement_id=6481156&temptable=ENFORCEMENT
Title Description Comments:

Approval of the June 18, 2021 Five-Year Status Report.

Action Type: Other Regulatory Actions
Action: Staff Letter
Action Date: 11/24/2021
Received Issue Date: 11/24/2021
Doc Link: https://geotracker.waterboards.ca.gov/view_documents?global_id=SL0608590095&enforcement_id=6481153&temptable=ENFORCEMENT
Title Description Comments:

Approval of the October 14, 2021 Off-site Indoor Air and Sub-slab Sampling

Action Type: Other Regulatory Actions
Action: Annual Estimation Letter
Action Date: 7/26/2021
Received Issue Date: 7/26/2021
Doc Link: https://geotracker.waterboards.ca.gov/view_documents?global_id=SL0608590095&enforcement_id=6471961&temptable=ENFORCEMENT
Title Description Comments:

Annual Estimate Letter FY 2021/2022

Action Type: Other Regulatory Actions
Action: Technical Correspondence / Assistance / Other
Action Date: 6/2/2021
Received Issue Date: 6/2/2021
Doc Link: https://geotracker.waterboards.ca.gov/view_documents?global_id=SL0608590095&enforcement_id=6468157&temptable=ENFORCEMENT
Title Description Comments:

Disapproval of Request for Delayed Submittal of Reports

Action Type: Response Requested - Other
Action: Email Correspondence
Action Date: 5/18/2021
Received Issue Date: 5/18/2021
Doc Link: https://geotracker.waterboards.ca.gov/view_documents_all?global_id=SL0608590095&doc_id=6051048
Title Description Comments:

Request for Delayed Submital of Reports

Action Type: Enforcement/Orders
Action: Notice of Violation
Action Date: 1/7/2005

Received Issue Date: 1/7/2005
Doc Link: https://geotracker.waterboards.ca.gov/view_documents?global_id=SL0608590095&enforcement_id=6420325&temptable=ENFORCEMENT
Title Description Comments:

Notice of Violation - Failure to Submit Proposed Institutional Constraints On Time

Action Type: Response Requested - Workplans
Action: Other Workplan
Action Date: 1/1/2005
Received Issue Date: 6/15/2005
Doc Link:
Title Description Comments:

Action Type: Enforcement/Orders
Action: Notice of Violation
Action Date: 12/14/2004
Received Issue Date: 12/14/2004
Doc Link:
Title Description Comments:

Action Type: Response Requested - Reports
Action: Interim Remedial Action Report
Action Date: 12/1/2004
Received Issue Date:
Doc Link:
Title Description Comments:

Interim Remedial Action Report

Action Type: Other Regulatory Actions
Action: Staff Letter
Action Date: 10/12/2004
Received Issue Date: 10/12/2004
Doc Link: https://geotracker.waterboards.ca.gov/view_documents?global_id=SL0608590095&enforcement_id=6420326&temptable=ENFORCEMENT
Title Description Comments:

Approval of Workplan for Soil Gas & Indoor Air Sampling

Action Type: Response Requested - Other
Action: Other Report / Document
Action Date: 10/1/2004
Received Issue Date: 1/14/2005
Doc Link:
Title Description Comments:

OTHER

Action Type: Enforcement/Orders
Action: Rescission of Enforcement Action
Action Date: 8/13/2004
Received Issue Date: 8/13/2004
Doc Link: https://geotracker.waterboards.ca.gov/view_documents?global_id=SL0608590095&enforcement_id=6135010&temptable=ENFORCEMENT
Title Description Comments:

Order No. R2-2004-0072 Adoption of Final Site Cleanup Requirements and Rescission of Order No. Rs-2003-0011

Action Type: Enforcement/Orders
Action: Clean-up and Abatement Order - #R2-2004-0072
Action Date: 8/12/2004
Received Issue Date: 8/12/2004
Doc Link: https://geotracker.waterboards.ca.gov/view_documents?

global_id=SL0608590095&enforcement_id=5978341&temptable=ENFORCEMENT

Title Description Comments:

Order No. R2-2004-0072 Final Site Cleanup Requirements and Rescission of Order No. R2-2003-0011

Action Type: Other Regulatory Actions
Action: Technical Correspondence / Assistance / Other
Action Date: 6/9/2004
Received Issue Date: 6/9/2004
Doc Link: https://geotracker.waterboards.ca.gov/view_documents?global_id=SL0608590095&enforcement_id=6420327&temptable=ENFORCEMENT
Title Description Comments:

Review of Remedial Action Plan

Action Type: Other Regulatory Actions
Action: Staff Letter
Action Date: 3/24/2004
Received Issue Date: 3/24/2004
Doc Link: https://geotracker.waterboards.ca.gov/view_documents?global_id=SL0608590095&enforcement_id=6420331&temptable=ENFORCEMENT
Title Description Comments:

Approval of Source Area Soil Removal and Quarterly Groundwater Monitoring Reports and Requirement for Addition to RAP

Action Type: Cleanup Action
Action: Excavation
Action Date: 1/1/2004
Received Issue Date:
Doc Link:
Title Description Comments:

Action Type: Other Regulatory Actions
Action: Staff Letter
Action Date: 4/4/2003
Received Issue Date: 4/4/2003
Doc Link: https://geotracker.waterboards.ca.gov/view_documents?global_id=SL0608590095&enforcement_id=6420378&temptable=ENFORCEMENT
Title Description Comments:

Approval of Monitoring Well Installation Report and Workplan and Request for 1,4-Dioxane Screening in Next Quarterly Monitoring Report

Action Type: Other Regulatory Actions
Action: Technical Correspondence / Assistance / Other
Action Date: 1/29/2003
Received Issue Date: 1/29/2003
Doc Link: https://geotracker.waterboards.ca.gov/view_documents?global_id=SL0608590095&enforcement_id=6420374&temptable=ENFORCEMENT
Title Description Comments:

Cover Letter - Board Order No. R2-2003-0011

Action Type: Enforcement/Orders
Action: 13267 Monitoring Program
Action Date: 1/22/2003
Received Issue Date: 1/22/2003
Doc Link: https://geotracker.waterboards.ca.gov/view_documents?global_id=SL0608590095&enforcement_id=6135013&temptable=ENFORCEMENT
Title Description Comments:

Self-Monitoring Program

Action Type: Enforcement/Orders
Action: Clean-up and Abatement Order

Action Date: 1/22/2003
Received Issue Date: 1/22/2003
Doc Link: https://geotracker.waterboards.ca.gov/view_documents?global_id=SL0608590095&enforcement_id=6135012&temptable=ENFORCEMENT
Title Description Comments:

Order No. R2-2003-0011 Adoption of Site Cleanup Requirements

Action Type: Other Regulatory Actions
Action: Annual Estimation Letter
Action Date: 7/24/2019
Received Issue Date: 7/24/2019
Doc Link: https://geotracker.waterboards.ca.gov/view_documents?global_id=SL0608590095&enforcement_id=6409807&temptable=ENFORCEMENT
Title Description Comments:

Annual Estimate Letter FY 2019/2020

Action Type: Other Regulatory Actions
Action: Annual Estimation Letter
Action Date: 6/29/2018
Received Issue Date: 6/29/2018
Doc Link: https://geotracker.waterboards.ca.gov/view_documents?global_id=SL0608590095&enforcement_id=6365998&temptable=ENFORCEMENT
Title Description Comments:

Annual Estimate Letter FY 2018/2019

Action Type: Enforcement/Orders
Action: 13267 Requirement
Action Date: 5/8/2018
Received Issue Date: 5/8/2018
Doc Link: https://geotracker.waterboards.ca.gov/view_documents?global_id=SL0608590095&enforcement_id=6357282&temptable=ENFORCEMENT
Title Description Comments:

Approval of Off-site Indoor Air Mitigation Work Plan Amendment with 4/20/18 Email to add subslab monitoring points, and Requirement for reports.

Action Type: Response Requested - Other
Action: Correspondence
Action Date: 4/20/2018
Received Issue Date: 4/20/2018
Doc Link: https://geotracker.waterboards.ca.gov/view_documents_all?global_id=SL0608590095&doc_id=5962473
Title Description Comments:

Langan's response to Terraphase's comments on additional monitoring points

Action Type: Other Regulatory Actions
Action: Meeting
Action Date: 4/19/2018
Received Issue Date: 4/19/2018
Doc Link:
Title Description Comments:

Telephone meeting with consultant to resolve scope of offsite VIMS workplan regarding subslab monitoring points comments.

Action Type: Response Requested - Other
Action: Correspondence
Action Date: 3/26/2018
Received Issue Date: 3/26/2018
Doc Link: https://geotracker.waterboards.ca.gov/view_documents_all?global_id=SL0608590095&doc_id=5962358
Title Description Comments:

Terraphase's Comments of Off-site Indoor Air Mitigation Work Plan Amendment for the offsite property business, Inta Technologies Corp.

Action Type: Other Regulatory Actions
Action: Technical Correspondence / Assistance / Other
Action Date: 10/31/2017
Received Issue Date: 10/31/2017
Doc Link: https://geotracker.waterboards.ca.gov/view_documents?global_id=SL0608590095&enforcement_id=6339990&temptable=ENFORCEMENT
Title Description Comments:

Approval of proposal to submit an amended workplan for offsite indoor air vapor intrusion mitigation system.

Action Type: Other Regulatory Actions
Action: Verbal Communication
Action Date: 9/29/2017
Received Issue Date: 9/29/2017
Doc Link:
Title Description Comments:

Telephone meeting with consultant regarding potential revision of VI workplan for indoor at offsite property. Requested submittal of response letter by October 13, 2017, with explanation of VI workplan delay and evaluation of additional VI mitigation measures.

Action Type: Other Regulatory Actions
Action: Annual Estimation Letter
Action Date: 6/30/2020
Received Issue Date: 6/30/2020
Doc Link: https://geotracker.waterboards.ca.gov/view_documents?global_id=SL0608590095&enforcement_id=6440855&temptable=ENFORCEMENT
Title Description Comments:

Annual Estimate Letter FY 2020/2021

Action Type: Other Regulatory Actions
Action: Staff Letter
Action Date: 10/18/2002
Received Issue Date: 10/18/2002
Doc Link: https://geotracker.waterboards.ca.gov/view_documents?global_id=SL0608590095&enforcement_id=6420380&temptable=ENFORCEMENT
Title Description Comments:

Letter - Approval of Proposed Time Schedule for Remedial Action Plan

Action Type: Other Regulatory Actions
Action: Staff Letter
Action Date: 2/8/2002
Received Issue Date: 2/8/2002
Doc Link: https://geotracker.waterboards.ca.gov/view_documents?global_id=SL0608590095&enforcement_id=6420392&temptable=ENFORCEMENT
Title Description Comments:

Approval of Remediation Strategy and Request for Completion Report

Action Type: Leak Action
Action: Leak Stopped
Action Date: 6/30/2001
Received Issue Date:
Doc Link:
Title Description Comments:

Action Type: Other Regulatory Actions
Action: Staff Letter
Action Date: 6/27/2001
Received Issue Date: 6/27/2001
Doc Link: https://geotracker.waterboards.ca.gov/view_documents?global_id=SL0608590095&enforcement_id=6419970&temptable=ENFORCEMENT
Title Description Comments:

Cover Letter - Cost Recovery Letter

Action Type: Leak Action
Action: Leak Discovery
Action Date: 6/13/2001
Received Issue Date:
Doc Link:
Title Description Comments:

Action Type: Leak Action
Action: Leak Reported
Action Date: 6/13/2001
Received Issue Date:
Doc Link:
Title Description Comments:

Action Type: Other Regulatory Actions
Action: Staff Letter
Action Date: 9/6/2002
Received Issue Date: 9/6/2002
Doc Link: https://geotracker.waterboards.ca.gov/view_documents?global_id=SL0608590095&enforcement_id=6420391&temptable=ENFORCEMENT
Title Description Comments:

Request for Proposed Time Schedule for Implementing RAP

Action Type: Other Regulatory Actions
Action: Verbal Communication
Action Date: 7/20/2017
Received Issue Date: 7/20/2017
Doc Link: https://geotracker.waterboards.ca.gov/view_documents?global_id=SL0608590095&enforcement_id=6327150&temptable=ENFORCEMENT
Title Description Comments:

Response to attorney representing down gradient/ adjacent property owner, Inta Inc., acknowledging access agreement and concern of long-term remedial measure selection. Indoor air sampling to proceed.

Action Type: Response Requested - Other
Action: Correspondence
Action Date: 7/20/2017
Received Issue Date: 7/20/2017
Doc Link: https://geotracker.waterboards.ca.gov/view_documents_all?global_id=SL0608590095&doc_id=5930786
Title Description Comments:

Email from attorney, representing down gradient/adjacent property owner, agreeing to provide access into building but not agreeing to air purifiers as a suitable long-term remedial measure.

Action Type: Other Regulatory Actions
Action: Annual Estimation Letter
Action Date: 6/30/2017
Received Issue Date: 6/30/2017
Doc Link: https://geotracker.waterboards.ca.gov/view_documents?global_id=SL0608590095&enforcement_id=6325236&temptable=ENFORCEMENT
Title Description Comments:

Annual Estimate Letter FY 2017-2018

Action Type: Other Regulatory Actions
Action: Staff Letter
Action Date: 6/9/2017
Received Issue Date: 6/9/2017
Doc Link: https://geotracker.waterboards.ca.gov/view_documents?global_id=SL0608590095&enforcement_id=6322619&temptable=ENFORCEMENT

Title Description Comments:

Approval of the February 27, 2017, Work Plan for Offsite Indoor Air Mitigation Pilot Study and Request for Completion Report by September 15, 2017.

Action Type: Enforcement/Orders
Action: 13267 Requirement
Action Date: 1/18/2017
Received Issue Date: 1/18/2017
Doc Link: https://geotracker.waterboards.ca.gov/view_documents?global_id=SL0608590095&enforcement_id=6308936&temptable=ENFORCEMENT
Title Description Comments:

Water Board letter approving of the October 20, 2016, Off-Site Vapor Intrusion Assessment Report and requiring a vapor intrusion mitigation system workplan by February 24, 2017.

Action Type: Other Regulatory Actions
Action: Meeting
Action Date: 10/21/2016
Received Issue Date: 10/21/2016
Doc Link:
Title Description Comments:

Telephone meeting to discuss offsite indoor air sample results and possible remedial actions.

Action Type: Other Regulatory Actions
Action: Staff Letter
Action Date: 9/2/2016
Received Issue Date: 9/2/2016
Doc Link: https://geotracker.waterboards.ca.gov/view_documents?global_id=SL0608590095&enforcement_id=6297032&temptable=ENFORCEMENT
Title Description Comments:

Email approval of the July 14, 2016, Work Plan for Additional Off-Site Indoor Air Sampling

Action Type: Other Regulatory Actions
Action: Annual Estimation Letter - #43S0968
Action Date: 6/30/2016
Received Issue Date: 6/30/2016
Doc Link: https://geotracker.waterboards.ca.gov/view_documents?global_id=SL0608590095&enforcement_id=6290276&temptable=ENFORCEMENT
Title Description Comments:

Annual Estimate for SCP Cost Recovery Oversight for D & H Manufacturing, 2301 Calle De Luna, Santa Clara, Santa Clara County

Action Type: Other Regulatory Actions
Action: Meeting
Action Date: 6/28/2016
Received Issue Date: 6/28/2016
Doc Link:
Title Description Comments:

Telephone Meeting with adjacent property owner, Inta Technologies, regarding upcoming indoor air sampling results and possible mitigation actions.

Action Type: Other Regulatory Actions
Action: Staff Letter
Action Date: 6/10/2016
Received Issue Date: 6/10/2016
Doc Link: https://geotracker.waterboards.ca.gov/view_documents?global_id=SL0608590095&enforcement_id=6287376&temptable=ENFORCEMENT
Title Description Comments:

Email approval of the April 21, 2016, Off-Site Vapor Intrusion Assessment submitted by Langan Treadwell & Rollo, Inc.

Action Type: Other Regulatory Actions

Action: Meeting
Action Date: 4/22/2016
Received Issue Date: 4/22/2016
Doc Link:
Title Description Comments:

Meeting - With Prospective Purchaser's consultant to discuss offsite data collection as part of due diligence.

Action Type: Other Regulatory Actions
Action: Site Visit / Inspection / Sampling
Action Date: 2/16/2016
Received Issue Date: 2/16/2016
Doc Link:
Title Description Comments:

Stormwater and Site Inspection

Action Type: Other Regulatory Actions
Action: Meeting
Action Date: 2/12/2016
Received Issue Date: 2/12/2016
Doc Link:
Title Description Comments:

Project management meeting with RP, prospective purchaser and consultants for each.

Action Type: Other Regulatory Actions
Action: Staff Letter
Action Date: 1/14/2016
Received Issue Date: 1/14/2016
Doc Link: https://geotracker.waterboards.ca.gov/view_documents?global_id=SL0608590095&enforcement_id=6272889&temptable=ENFORCEMENT
Title Description Comments:

Request for Additional Offsite Indoor Air Sampling

Action Type: Response Requested - Reports
Action: Site Assessment Report
Action Date: 12/1/2015
Received Issue Date:
Doc Link:
Title Description Comments:

The email responds to the February 5, 2015, Workplan for Offsite Vapor Intrusion Assessment, 2301 Calle de Luna, Santa Clara, California (Workplan). The Workplan is approved with the one condition that the indoor air and pathway air sampling be collected with the HVAC system off. You may elect to additionally collect samples with the HVAC system on, as proposed in the Workplan, to assess building susceptibility to soil gas entry and whether the HVAC system is providing a level of mitigation.

Action Type: Other Regulatory Actions
Action: Staff Letter
Action Date: 10/21/2015
Received Issue Date: 10/21/2015
Doc Link: https://geotracker.waterboards.ca.gov/view_documents?global_id=SL0608590095&enforcement_id=6265149&temptable=ENFORCEMENT
Title Description Comments:

2015-10-21 Email Approval of Proposed Indoor Air and Subslab Sampling Locations

Action Type: Response Requested - Other
Action: Email Correspondence - Regulator Responded
Action Date: 10/20/2015
Received Issue Date: 10/20/2015
Doc Link: https://geotracker.waterboards.ca.gov/view_documents_all?global_id=SL0608590095&doc_id=5863960
Title Description Comments:

Proposed offsite indoor air and subslab sampling locations.

Action Type: Other Regulatory Actions
Action: Meeting
Action Date: 9/11/2015
Received Issue Date: 9/11/2015
Doc Link:
Title Description Comments:

Meeting with attorneys to settle access agreement. Settled disagreements regarding indemnification and future remediation costs. Access agreement signed by both parties.

Action Type: Other Regulatory Actions
Action: Annual Estimation Letter - #43S0968
Action Date: 7/21/2015
Received Issue Date: 7/21/2015
Doc Link: https://geotracker.waterboards.ca.gov/view_documents?global_id=SL0608590095&enforcement_id=6253747&temptable=ENFORCEMENT
Title Description Comments:

Annual Estimate for SCP Cost Recovery Oversight for D & H Manufacturing, 2301 Calle De Luna, Santa Clara, Santa Clara County

Action Type: Other Regulatory Actions
Action: Staff Letter
Action Date: 3/26/2015
Received Issue Date: 3/26/2015
Doc Link: https://geotracker.waterboards.ca.gov/view_documents?global_id=SL0608590095&enforcement_id=6243895&temptable=ENFORCEMENT
Title Description Comments:

Conditional Approval of Workplan for Offsite Vapor Intrusion Assessment

Action Type: Other Regulatory Actions
Action: Annual Estimation Letter - #43S0968
Action Date: 10/3/2014
Received Issue Date: 10/3/2014
Doc Link: https://geotracker.waterboards.ca.gov/view_documents?global_id=SL0608590095&enforcement_id=6224321&temptable=ENFORCEMENT
Title Description Comments:

Annual Estimate

Action Type: Other Regulatory Actions
Action: Staff Letter
Action Date: 7/31/2014
Received Issue Date: 7/31/2014
Doc Link: https://geotracker.waterboards.ca.gov/view_documents?global_id=SL0608590095&enforcement_id=6224109&temptable=ENFORCEMENT
Title Description Comments:

Request for Vapor Intrusion assessment.

Action Type: Other Regulatory Actions
Action: Site Visit / Inspection / Sampling
Action Date: 6/25/2014
Received Issue Date: 6/25/2014
Doc Link:
Title Description Comments:

Site Visit - Inspection of onsite building and downgradient property

Action Type: Other Regulatory Actions
Action: Meeting
Action Date: 10/22/2013

Received Issue Date: 10/22/2013
Doc Link:
Title Description Comments:

PM Meeting on 10/22/2013 at Water Board offices with property owner/RP and their consultant. Discussed site status and paths forward including possible site closure.

Action Type: Other Regulatory Actions
Action: Staff Letter
Action Date: 11/24/2012
Received Issue Date: 11/24/2012
Doc Link: https://geotracker.waterboards.ca.gov/view_documents?global_id=SL0608590095&enforcement_id=6481151&temptable=ENFORCEMENT
Title Description Comments:

Approval of the October 14, 2021 Off-site Indoor Air and Sub-slab Sampling (Report).

Action Type: Other Regulatory Actions
Action: Technical Correspondence / Assistance / Other
Action Date: 6/10/2010
Received Issue Date: 6/10/2010
Doc Link: https://geotracker.waterboards.ca.gov/view_documents?global_id=SL0608590095&enforcement_id=6053777&temptable=ENFORCEMENT
Title Description Comments:

Status of Property at 2281 Calle de Luna, Santa Clara, Santa Clara County

Action Type: Other Regulatory Actions
Action: Staff Letter
Action Date: 3/11/2010
Received Issue Date: 3/11/2010
Doc Link: https://geotracker.waterboards.ca.gov/view_documents?global_id=SL0608590095&enforcement_id=6045108&temptable=ENFORCEMENT
Title Description Comments:

MODIFICATION TO SELF-MONITORING PROGRAM FOR ORDER No. R2-2004-0072 (SITE CLEANUP REQUIREMENTS)

Action Type: Other Regulatory Actions
Action: Staff Letter
Action Date: 3/3/2010
Received Issue Date: 3/3/2010
Doc Link: https://geotracker.waterboards.ca.gov/view_documents?global_id=SL0608590095&enforcement_id=6044469&temptable=ENFORCEMENT
Title Description Comments:

Approval of Five Year Status Report for Former D&H Manufacturing at 2301 Calle de Luna, Santa Clara, Santa Clara County

Action Type: Other Regulatory Actions
Action: Staff Letter
Action Date: 11/16/2009
Received Issue Date: 11/16/2009
Doc Link: https://geotracker.waterboards.ca.gov/view_documents?global_id=SL0608590095&enforcement_id=6035744&temptable=ENFORCEMENT
Title Description Comments:

Action Type: Other Regulatory Actions
Action: Technical Correspondence / Assistance / Other
Action Date: 10/23/2009
Received Issue Date: 10/23/2009
Doc Link:
Title Description Comments:

Teleconference with Treadwell & Rollo, Inc., consultants for the site, regarding the 5-year status report out-line and the upcoming quarterly groundwater quality monitoring program

Action Type: Other Regulatory Actions
Action: Staff Letter
Action Date: 11/22/2005
Received Issue Date: 11/22/2005
Doc Link: https://geotracker.waterboards.ca.gov/view_documents?global_id=SL0608590095&enforcement_id=6420316&temptable=ENFORCEMENT
Title Description Comments:

Request for Access Agreement to 2281 Calle de Luna Property

Action Type: Other Regulatory Actions
Action: Staff Letter
Action Date: 9/29/2005
Received Issue Date: 9/29/2005
Doc Link: https://geotracker.waterboards.ca.gov/view_documents?global_id=SL0608590095&enforcement_id=6420317&temptable=ENFORCEMENT
Title Description Comments:

Request for Site Access Agreement - 2281 Calle de Luna Property

Action Type: Enforcement/Orders
Action: Deadline Extension
Action Date: 9/20/2005
Received Issue Date: 9/20/2005
Doc Link: https://geotracker.waterboards.ca.gov/view_documents?global_id=SL0608590095&enforcement_id=6420394&temptable=ENFORCEMENT
Title Description Comments:

No Enforcement - Submittal of Overdue Reports

Action Type: Agreements
Action: Cost Recovery Agreement / N. of Reimbursement
Action Date: 7/8/2013
Received Issue Date: 7/8/2013
Doc Link: https://geotracker.waterboards.ca.gov/view_documents?global_id=SL0608590095&enforcement_id=6166867&temptable=ENFORCEMENT
Title Description Comments:

Annual Estimate Letter for Cost Recovery

Sites from GeoTracker Search - Deed Restrictions (as of May 25, 2023)

Date Recorded: 1/29/2005
Site Manage Req: ACTIVITIES PROHIBITED WHICH DISTURB THE REMEDY AND MONITORING SYSTEMS WITHOUT APPROVAL, DAY CARE CENTER PROHIBITED, ELDER CARE CENTER PROHIBITED, HOSPITAL USE PROHIBITED, LAND USE COVENANT, NO EXCAVATION OF CONTAMINATED SOILS WITHOUT AGENCY REVIEW AND APPROVAL, NO GROUNDWATER EXTRACTION AT ANY DEPTH WITHOUT APPROVAL, NOTIFY DAMAGES TO REMEDY AND MONITORING SYSTEMS UPON DISCOVERY, NOTIFY PRIOR TO SUBSURFACE WORK, RESIDENCE USE PROHIBITED
Covenant Doc Link: https://geotracker.waterboards.ca.gov/regulators/deliverable_documents/9228535532/r2helpdesk%40waterboards.ca.gov_20170425_113356.pdf

Sites from GeoTracker Search - Documents (as of May 25, 2023)

Document Type: Site Documents
Type: TECHNICAL CORRESPONDENCE / ASSISTANCE / OTHER
Document Date: 6/9/2004
Submitted:
Submitted By: MADELEINE LITTLE (REGULATOR)
Title: REVIEW OF REMEDIAL ACTION PLAN
Title Link: https://geotracker.waterboards.ca.gov/view_documents?global_id=SL0608590095&enforcement_id=6420327

Document Type: Site Documents
Type: STAFF LETTER
Document Date: 4/4/2003
Submitted:

Submitted By: MADELEINE LITTLE (REGULATOR)
Title: APPROVAL OF MONITORING WELL INSTALLATION REPORT AND WORKPLAN AND REQUEST FOR 1,4-DIOXANE SCREENING IN NEXT QUARTERLY MONITORING REPORT
Title Link: https://geotracker.waterboards.ca.gov/view_documents?global_id=SL0608590095&enforcement_id=6420378

Document Type: Monitoring Reports **Document Date:** 1/10/2014*
Type: MONITORING REPORT - SEMI-ANNUALLY **Submitted:**
Submitted By: LANGAN (AUTH_RP)
Title: FIRST SEMI-ANNUAL 2013 GROUNDWATER MONITORING REPORT, 2301 CALLE DE LUNA, SANTA CLARA, CA
Title Link: https://geotracker.waterboards.ca.gov/esi/uploads/geo_report/7412935376/SL0608590095.PDF

Document Type: Monitoring Reports **Document Date:** 2/14/2009*
Type: MONITORING REPORT - QUARTERLY **Submitted:**
Submitted By: LANGAN (AUTH_RP)
Title: QUARTERLY GROUNDWATER MONITORING REPORT - SECOND QUARTER 2009
Title Link: https://geotracker.waterboards.ca.gov/esi/uploads/geo_report/6467130541/SL0608590095.PDF

Document Type: Site Documents **Document Date:** 5/9/2023
Type: STAFF LETTER **Submitted:**
Submitted By: JEFF GUNDERSON (REGULATOR)
Title: APPROVAL OF DOWNGRADIENT MONITORING WELL INSTALLATION WORK PLAN
Title Link: https://geotracker.waterboards.ca.gov/view_documents?global_id=SL0608590095&enforcement_id=6541042

Document Type: Site Documents **Document Date:** 6/24/2022
Type: ANNUAL ESTIMATION LETTER **Submitted:**
Submitted By: MICHAEL ROCHETTE (REGULATOR)
Title: ANNUAL ESTIMATE LETTER FY 2022/2023
Title Link: https://geotracker.waterboards.ca.gov/view_documents?global_id=SL0608590095&enforcement_id=6497887

Document Type: Site Documents **Document Date:** 7/26/2021
Type: ANNUAL ESTIMATION LETTER **Submitted:**
Submitted By: MICHAEL ROCHETTE (REGULATOR)
Title: ANNUAL ESTIMATE LETTER FY 2021/2022
Title Link: https://geotracker.waterboards.ca.gov/view_documents?global_id=SL0608590095&enforcement_id=6471961

Document Type: Site Documents **Document Date:** 6/18/2021
Type: OTHER REPORT / DOCUMENT **Submitted:**
Submitted By: LANGAN (AUTH_RP)
Title: FIVE-YEAR STATUS REPORT 2301 CALLE DE LUNA SANTA CLARA, CALIFORNIA
Title Link: https://geotracker.waterboards.ca.gov/esi/uploads/geo_report/8507403790/SL0608590095.PDF

Document Type: Site Documents **Document Date:** 6/3/2021*
Type: OTHER REPORT / DOCUMENT **Submitted:**
Submitted By: LANGAN (AUTH_RP)
Title: OFF-SITE VAPOR MITIGATION SYSTEM INSTALLATION AND STARTUP REPORT 2301 CALLE DE LUNA SANTA CLARA, CALIFORNIA
Title Link: https://geotracker.waterboards.ca.gov/esi/uploads/geo_report/7393717885/SL0608590095.PDF

Document Type: Site Documents **Document Date:** 5/8/2018
Type: 13267 REQUIREMENT **Submitted:**
Submitted By: MICHAEL ROCHETTE (REGULATOR)
Title: APPROVAL OF OFF-SITE INDOOR AIR MITIGATION WORK PLAN AMENDMENT WITH 4/20/18 EMAIL TO ADD SUBSLAB MONITORING POINTS, AND REQUIREMENT FOR REPORTS.
Title Link: https://geotracker.waterboards.ca.gov/view_documents?global_id=SL0608590095&enforcement_id=6357282

Document Type: Site Documents **Document Date:** 7/20/2017
Type: VERBAL COMMUNICATION **Submitted:**
Submitted By: MICHAEL ROCHETTE (REGULATOR)
Title: RESPONSE TO ATTORNEY REPRESENTING DOWN GRADIENT/ ADJACENT PROPERTY OWNER, INTA INC., ACKNOWLEDGING ACCESS AGREEMENT AND CONCERN OF LONG-TERM REMEDIAL MEASURE SELECTION. INDOOR AIR SAMPLING TO PROCEED.
Title Link: https://geotracker.waterboards.ca.gov/view_documents?global_id=SL0608590095&enforcement_id=6327150

Document Type: Site Documents **Document Date:** 6/9/2017
Type: STAFF LETTER **Submitted:**
Submitted By: MICHAEL ROCHETTE (REGULATOR)
Title: APPROVAL OF THE FEBRUARY 27, 2017, WORK PLAN FOR OFFSITE INDOOR AIR MITIGATION PILOT STUDY AND REQUEST FOR COMPLETION REPORT BY SEPTEMBER 15, 2017.

Title Link: https://geotracker.waterboards.ca.gov/view_documents?global_id=SL0608590095&enforcement_id=6322619

Document Type: Site Documents **Document Date:** 1/14/2016
Type: STAFF LETTER **Submitted:**
Submitted By: MICHAEL ROCHETTE (REGULATOR)
Title: REQUEST FOR ADDITIONAL OFFSITE INDOOR AIR SAMPLING
Title Link: https://geotracker.waterboards.ca.gov/view_documents?global_id=SL0608590095&enforcement_id=6272889

Document Type: Site Documents **Document Date:** 2/17/2015*
Type: OTHER WORKPLAN **Submitted:**
Submitted By: LANGAN (AUTH_RP)
Title: WORK PLAN FOR OFF-SITE VAPOR INTRUSION ASSESSMENT, 2301 CALLE DE LUNA, SANTA CLARA, CA
Title Link: https://geotracker.waterboards.ca.gov/esi/uploads/geo_report/1926363110/SL0608590095.PDF

Document Type: Site Documents **Document Date:** 3/11/2010
Type: STAFF LETTER **Submitted:**
Submitted By: ADRIANA CONSTANTINESCU (REGULATOR)
Title: MODIFICATION TO SELF-MONITORING PROGRAM FOR ORDER NO. R2-2004-0072 (SITE CLEANUP REQUIREMENTS)
Title Link: https://geotracker.waterboards.ca.gov/view_documents?global_id=SL0608590095&enforcement_id=6045108

Document Type: Site Documents **Document Date:** 1/29/2005
Type: DEED RESTRICTION / LAND USE RESTRICTION / COVENANT **Submitted:**
Submitted By: MICHAEL ROCHETTE (REGULATOR)
Title: COVENANT AND ENVIRONMENTAL RESTRICTION ON PROPERTY
Title Link: https://geotracker.waterboards.ca.gov/view_documents?global_id=SL0608590095&enforcement_id=6317946

Document Type: Site Documents **Document Date:** 11/24/2021
Type: STAFF LETTER **Submitted:**
Submitted By: MICHAEL ROCHETTE (REGULATOR)
Title: APPROVAL OF THE OCTOBER 14, 2021 OFF-SITE INDOOR AIR AND SUB-SLAB SAMPLING
Title Link: https://geotracker.waterboards.ca.gov/view_documents?global_id=SL0608590095&enforcement_id=6481153

Document Type: Site Documents **Document Date:** 6/2/2021
Type: TECHNICAL CORRESPONDENCE / ASSISTANCE / OTHER **Submitted:**
Submitted By: MICHAEL ROCHETTE (REGULATOR)
Title: DISAPPROVAL OF REQUEST FOR DELAYED SUBMITTAL OF REPORTS
Title Link: https://geotracker.waterboards.ca.gov/view_documents?global_id=SL0608590095&enforcement_id=6468157

Document Type: Site Documents **Document Date:** 10/12/2017
Type: OTHER WORKPLAN **Submitted:**
Submitted By: LANGAN (AUTH_RP)
Title: NOTIFICATION OF AMENDED OFF-SITE INDOOR AIR MITIGATION WORK PLAN, 2301 CALLE DE LUNA, SANTA CLARA, CA
Title Link: https://geotracker.waterboards.ca.gov/esi/uploads/geo_report/4767814338/SL0608590095.PDF

Document Type: Site Documents **Document Date:** 9/2/2016
Type: STAFF LETTER **Submitted:**
Submitted By: MICHAEL ROCHETTE (REGULATOR)
Title: EMAIL APPROVAL OF THE JULY 14, 2016, WORK PLAN FOR ADDITIONAL OFF-SITE INDOOR AIR SAMPLING
Title Link: https://geotracker.waterboards.ca.gov/view_documents?global_id=SL0608590095&enforcement_id=6297032

Document Type: Site Documents **Document Date:** 3/3/2010
Type: STAFF LETTER **Submitted:**
Submitted By: ADRIANA CONSTANTINESCU (REGULATOR)
Title: APPROVAL OF FIVE YEAR STATUS REPORT FOR FORMER D&H MANUFACTURING AT 2301 CALLE DE LUNA, SANTA CLARA, SANTA CLARA COUNTY
Title Link: https://geotracker.waterboards.ca.gov/view_documents?global_id=SL0608590095&enforcement_id=6044469

Document Type: Site Documents **Document Date:** 5/7/2009
Type: UPDATES AND INFORMATION - FACT SHEET **Submitted:**
Submitted By: ADRIANA CONSTANTINESCU (REGULATOR)
Title: D&H Fact Sheet.pdfNOTIFICATION OF SITE CLEANUP OVERSIGHT
Title Link: https://geotracker.waterboards.ca.gov/community_involvement/6779462516/D%26H%20Fact%20Sheet%2Epdf

Document Type: Monitoring Reports **Document Date:** 11/25/2008*
Type: MONITORING REPORT - QUARTERLY **Submitted:**
Submitted By: LANGAN (AUTH_RP)
Title: QUARTERLY GROUNDWATER MONITORING REPORT - SECOND QUARTER 2008
Title Link: https://geotracker.waterboards.ca.gov/esi/uploads/geo_report/4054109096/SL0608590095.PDF

Document Type: Monitoring Reports **Document Date:** 2/28/2008*
Type: MONITORING REPORT - QUARTERLY **Submitted:**
Submitted By: LANGAN (AUTH_RP)
Title: QUARTERLY GROUNDWATER MONITORING REPORT - FOURTH QUARTER 2007
Title Link: https://geotracker.waterboards.ca.gov/esi/uploads/geo_report/1030862033/SL0608590095.PDF

Document Type: Monitoring Reports **Document Date:** 9/6/2007*
Type: MONITORING REPORT - QUARTERLY **Submitted:**
Submitted By: LANGAN (AUTH_RP)
Title: QUARTERLY GROUNDWATER MONITORING REPORT - SECOND QUARTER 2007
Title Link: https://geotracker.waterboards.ca.gov/esi/uploads/geo_report/7642673552/SL0608590095.PDF

Document Type: Site Documents **Document Date:** 5/18/2021
Type: EMAIL CORRESPONDENCE **Submitted:**
Submitted By: MICHAEL ROCHETTE (REGULATOR)
Title: REQUEST FOR DELAYED SUBMITAL OF REPORTS
Title Link: https://geotracker.waterboards.ca.gov/view_documents?global_id=SL0608590095&document_id=6051048

Document Type: Site Documents **Document Date:** 11/16/2009
Type: STAFF LETTER **Submitted:**
Submitted By: ADRIANA CONSTANTINESCU (REGULATOR)
Title: STAFF LETTER
Title Link: https://geotracker.waterboards.ca.gov/view_documents?global_id=SL0608590095&enforcement_id=6035744

Document Type: Site Documents **Document Date:** 7/28/2006
Type: LETTER **Submitted:**
Submitted By: (REGULATOR)
Title: OFFSITE WELLS
Title Link: https://geotracker.waterboards.ca.gov/site_documents/6926228165/D%26H%20offsite%20well%2Epdf

Document Type: Site Documents **Document Date:** 7/28/2006
Type: LETTER **Submitted:**
Submitted By: (REGULATOR)
Title: 5-31-06 LETTER
Title Link: https://geotracker.waterboards.ca.gov/site_documents/8724807560/30811104%2Epdf

Document Type: Site Documents **Document Date:** 9/29/2005
Type: STAFF LETTER **Submitted:**
Submitted By: MADELEINE LITTLE (REGULATOR)
Title: REQUEST FOR SITE ACCESS AGREEMENT - 2281 CALLE DE LUNA PROPERTY
Title Link: https://geotracker.waterboards.ca.gov/view_documents?global_id=SL0608590095&enforcement_id=6420317

Document Type: Site Documents **Document Date:** 5/26/2004*
Type: REMEDIAL INVESTIGATION REPORT **Submitted:**
Submitted By: LANGAN (AUTH_RP)
Title: REMEDIAL ACTION PLAN, D&H MANUFACTURING, 2301 CALLE DE LUNA, SANTA CLARA, CA
Title Link: https://geotracker.waterboards.ca.gov/esi/uploads/geo_report/9262040615/SL0608590095.PDF

Document Type: Site Documents **Document Date:** 10/18/2002
Type: STAFF LETTER **Submitted:**
Submitted By: MADELEINE LITTLE (REGULATOR)
Title: LETTER - APPROVAL OF PROPOSED TIME SCHEDULE FOR REMEDIAL ACTION PLAN
Title Link: https://geotracker.waterboards.ca.gov/view_documents?global_id=SL0608590095&enforcement_id=6420380

Document Type: Monitoring Reports **Document Date:** 3/7/2013*
Type: MONITORING REPORT - SEMI-ANNUALLY **Submitted:**
Submitted By: LANGAN (AUTH_RP)
Title: SECOND SEMI-ANNUAL 2012 GROUNDWATER MONITORING REPORT, 2301 CALLE DE LUNA, SANTA CLARA, CA
Title Link: https://geotracker.waterboards.ca.gov/esi/uploads/geo_report/7435026049/SL0608590095.PDF

Document Type: Monitoring Reports **Document Date:** 8/19/2004*
Type: MONITORING REPORT - QUARTERLY **Submitted:**

Submitted By: LANGAN (AUTH_RP)
Title: QUARTERLY GROUNDWATER MONITORING REPORT, SECOND QUARTER 2004, 2301 CALLE DE LUNA, SANTA CLARA, CA
Title Link: https://geotracker.waterboards.ca.gov/esi/uploads/geo_report/2057910978/SL0608590095.PDF

Document Type: Monitoring Reports ***Document Date:*** 6/23/2004*
Type: MONITORING REPORT - QUARTERLY ***Submitted:***
Submitted By: LANGAN (AUTH_RP)
Title: QUATERLY GROUNDWATER MONITORING REPORT, FIRST QUARTER 2004, 2301 CALLE DE LUNA, SANTA CLARA, CA
Title Link: https://geotracker.waterboards.ca.gov/esi/uploads/geo_report/1329225063/SL0608590095.PDF

Document Type: Site Documents ***Document Date:*** 4/27/2022
Type: OTHER REPORT / DOCUMENT ***Submitted:***
Submitted By: LANGAN (AUTH_RP)
Title: OFF-SITE INDOOR AIR AND SUB-SLAB SAMPLING 2301 CALLE DE LUNA SANTA CLARA, CALIFORNIA
Title Link: https://geotracker.waterboards.ca.gov/esi/uploads/geo_report/5654591262/SL0608590095.PDF

Document Type: Site Documents ***Document Date:*** 10/31/2017
Type: TECHNICAL CORRESPONDENCE / ASSISTANCE / OTHER ***Submitted:***
Submitted By: MICHAEL ROCHETTE (REGULATOR)
Title: APPROVAL OF PROPOSAL TO SUBMIT AN AMENDED WORKPLAN FOR OFFSITE INDOOR AIR VAPOR INTRUSION MITIGATION SYSTEM.
Title Link: https://geotracker.waterboards.ca.gov/view_documents?global_id=SL0608590095&enforcement_id=6339990

Document Type: Site Documents ***Document Date:*** 1/18/2017
Type: 13267 REQUIREMENT ***Submitted:***
Submitted By: MICHAEL ROCHETTE (REGULATOR)
Title: WATER BOARD LETTER APPROVING OF THE OCTOBER 20, 2016, OFF-SITE VAPOR INTRUSION ASSESSMENT REPORT AND REQUIRING A VAPOR INTRUSION MITIGATION SYSTEM WORKPLAN BY FEBRUARY 24, 2017.
Title Link: https://geotracker.waterboards.ca.gov/view_documents?global_id=SL0608590095&enforcement_id=6308936

Document Type: Site Documents ***Document Date:*** 7/31/2014
Type: STAFF LETTER ***Submitted:***
Submitted By: MICHAEL ROCHETTE (REGULATOR)
Title: REQUEST FOR VAPOR INTRUSION ASSESSMENT.
Title Link: https://geotracker.waterboards.ca.gov/view_documents?global_id=SL0608590095&enforcement_id=6224109

Document Type: Site Documents ***Document Date:*** 7/8/2013
Type: COST RECOVERY AGREEMENT / N. OF REIMBURSEMENT ***Submitted:***
Submitted By: MICHAEL WRIGLEY (REGULATOR)
Title: ANNUAL ESTIMATE LETTER FOR COST RECOVERY
Title Link: https://geotracker.waterboards.ca.gov/view_documents?global_id=SL0608590095&enforcement_id=6166867

Document Type: Site Documents ***Document Date:*** 7/28/2006
Type: LETTER ***Submitted:***
Submitted By: (REGULATOR)
Title: 7-6-06 LETTER
Title Link: https://geotracker.waterboards.ca.gov/site_documents/4756428360/D%26H%207%2D6%2D06%2Epdf

Document Type: Site Documents ***Document Date:*** 9/20/2005
Type: DEADLINE EXTENSION ***Submitted:***
Submitted By: MADELEINE LITTLE (REGULATOR)
Title: NO ENFORCEMENT - SUBMITTAL OF OVERDUE REPORTS
Title Link: https://geotracker.waterboards.ca.gov/view_documents?global_id=SL0608590095&enforcement_id=6420394

Document Type: Site Documents ***Document Date:*** 6/16/2005
Type: STAFF LETTER ***Submitted:***
Submitted By: MADELEINE LITTLE (REGULATOR)
Title: APPROVAL OF OFFSITE MONITORING WELL WORKPLAN AND DEADLINE EXTENSION FOR COMPLETION REPORT
Title Link: https://geotracker.waterboards.ca.gov/view_documents?global_id=SL0608590095&enforcement_id=6420319

Document Type: Site Documents ***Document Date:*** 1/22/2003
Type: 13267 MONITORING PROGRAM ***Submitted:***
Submitted By: KIMBERLY YEE (REGULATOR)

Title: SELF-MONITORING PROGRAM
Title Link: https://geotracker.waterboards.ca.gov/view_documents?global_id=SL0608590095&enforcement_id=6135013

Document Type: Site Documents **Document Date:** 9/6/2002
Type: STAFF LETTER **Submitted:**
Submitted By: MADELEINE LITTLE (REGULATOR)
Title: REQUEST FOR PROPOSED TIME SCHEDULE FOR IMPLEMENTING RAP
Title Link: https://geotracker.waterboards.ca.gov/view_documents?global_id=SL0608590095&enforcement_id=6420391

Document Type: Monitoring Reports **Document Date:** 12/16/2010*
Type: MONITORING REPORT - QUARTERLY **Submitted:**
Submitted By: LANGAN (AUTH_RP)
Title: SECOND QUARTER 2010 GROUNDWATER MONITORING AND DOWNGRADIENT SAMPLING REPORT
Title Link: https://geotracker.waterboards.ca.gov/esi/uploads/geo_report/6341435253/SL0608590095.PDF

Document Type: Site Documents **Document Date:** 5/12/2023
Type: OTHER REPORT / DOCUMENT **Submitted:**
Submitted By: LANGAN (AUTH_RP)
Title: ANNUAL VAPOR MITIGATION SYSTEM AND GROUNDWATER MONITORING REPORT 2022
Title Link: https://geotracker.waterboards.ca.gov/esi/uploads/geo_report/7172073006/SL0608590095.PDF

Document Type: Site Documents **Document Date:** 5/10/2023
Type: STAFF LETTER **Submitted:**
Submitted By: JEFF GUNDERSON (REGULATOR)
Title: REQUEST FOR REVISED GROUNDWATER SELF-MONITORING PLAN. RESPONSE TO MAY 17, 2022 GROUNDWATER SELF-MONITORING PLAN.
Title Link: https://geotracker.waterboards.ca.gov/view_documents?global_id=SL0608590095&enforcement_id=6541156

Document Type: Site Documents **Document Date:** 10/14/2021
Type: OTHER REPORT / DOCUMENT **Submitted:**
Submitted By: LANGAN (AUTH_RP)
Title: OFF-SITE INDOOR AIR AND SUB-SLAB SAMPLING 2301 CALLE DE LUNA SANTA CLARA
Title Link: https://geotracker.waterboards.ca.gov/esi/uploads/geo_report/5016772687/SL0608590095.PDF

Document Type: Site Documents **Document Date:** 3/26/2018
Type: CORRESPONDENCE **Submitted:**
Submitted By: MICHAEL ROCHETTE (REGULATOR)
Title: TERRAPHASE'S COMMENTS OF OFF-SITE INDOOR AIR MITIGATION WORK PLAN AMENDMENT FOR THE OFFSITE PROPERTY BUSINESS, INTA TECHNOLOGIES CORP.
Title Link: https://geotracker.waterboards.ca.gov/view_documents?global_id=SL0608590095&document_id=5962358

Document Type: Site Documents **Document Date:** 7/20/2017
Type: CORRESPONDENCE **Submitted:**
Submitted By: MICHAEL ROCHETTE (REGULATOR)
Title: EMAIL FROM ATTORNEY, REPRESENTING DOWN GRADIENT/ADJACENT PROPERTY OWNER, AGREEING TO PROVIDE ACCESS INTO BUILDING BUT NOT AGREEING TO AIR PURIFIERS AS A SUITABLE LONG-TERM REMEDIAL MEASURE.
Title Link: https://geotracker.waterboards.ca.gov/view_documents?global_id=SL0608590095&document_id=5930786

Document Type: Site Documents **Document Date:** 10/20/2016*
Type: OTHER REPORT / DOCUMENT **Submitted:**
Submitted By: LANGAN (AUTH_RP)
Title: OFF-SITE VAPOR INTRUSION ASSESSMENT, 2301 CALLE DE LUNA, SANTA CLARA, CA
Title Link: https://geotracker.waterboards.ca.gov/esi/uploads/geo_report/5494360387/SL0608590095.PDF

Document Type: Site Documents **Document Date:** 6/30/2016
Type: ANNUAL ESTIMATION LETTER **Submitted:**
Submitted By: HOLLUND RUDOLPH (REGULATOR)
Title: ANNUAL ESTIMATE FOR SCP COST RECOVERY OVERSIGHT FOR D & H MANUFACTURING, 2301 CALLE DE LUNA, SANTA CLARA, SANTA CLARA COUNTY
Title Link: https://geotracker.waterboards.ca.gov/view_documents?global_id=SL0608590095&enforcement_id=6290276

Document Type: Site Documents **Document Date:** 10/21/2015
Type: STAFF LETTER **Submitted:**
Submitted By: MICHAEL ROCHETTE (REGULATOR)
Title: 2015-10-21 EMAIL APPROVAL OF PROPOSED INDOOR AIR AND SUBSLAB SAMPLING LOCATIONS
Title Link: https://geotracker.waterboards.ca.gov/view_documents?global_id=SL0608590095&enforcement_id=6265149

Document Type: Site Documents **Document Date:** 7/21/2015

Type: ANNUAL ESTIMATION LETTER **Submitted:**
Submitted By: ASHA TURMAN (REGULATOR)
Title: ANNUAL ESTIMATE FOR SCP COST RECOVERY OVERSIGHT FOR D & H MANUFACTURING, 2301 CALLE DE LUNA, SANTA CLARA, SANTA CLARA COUNTY
Title Link: https://geotracker.waterboards.ca.gov/view_documents?global_id=SL0608590095&enforcement_id=6253747

Document Type: Site Documents **Document Date:** 7/28/2006
Type: LETTER **Submitted:**
Submitted By: (REGULATOR)
Title: 7-5-06 SMP
Title Link: https://geotracker.waterboards.ca.gov/site_documents/2140583634/D%26H%20SMP%207%2D5%2D06%2Epdf

Document Type: Site Documents **Document Date:** 7/28/2006
Type: LETTER **Submitted:**
Submitted By: (REGULATOR)
Title: 5-31-06 RESPONSE
Title Link: https://geotracker.waterboards.ca.gov/site_documents/3045307755/D%26H%205%2D31%2D06%2Epdf

Document Type: Site Documents **Document Date:** 1/7/2005
Type: NOTICE OF VIOLATION **Submitted:**
Submitted By: MADELEINE LITTLE (REGULATOR)
Title: NOTICE OF VIOLATION - FAILURE TO SUBMIT PROPOSED INSTITUTIONAL CONSTRAINTS ON TIME
Title Link: https://geotracker.waterboards.ca.gov/view_documents?global_id=SL0608590095&enforcement_id=6420325

Document Type: Site Documents **Document Date:** 8/12/2004
Type: CLEAN-UP AND ABATEMENT ORDER **Submitted:**
Submitted By: (REGULATOR)
Title: ORDER NO. R2-2004-0072 FINAL SITE CLEANUP REQUIREMENTS AND RESCISSION OF ORDER NO. R2-2003-0011
Title Link: https://geotracker.waterboards.ca.gov/view_documents?global_id=SL0608590095&enforcement_id=5978341

Document Type: Site Documents **Document Date:** 6/27/2001
Type: STAFF LETTER **Submitted:**
Submitted By: MADELEINE LITTLE (REGULATOR)
Title: COVER LETTER - COST RECOVERY LETTER
Title Link: https://geotracker.waterboards.ca.gov/view_documents?global_id=SL0608590095&enforcement_id=6419970

Document Type: Monitoring Reports **Document Date:** 6/20/2012*
Type: MONITORING REPORT - SEMI-ANNUALLY **Submitted:**
Submitted By: LANGAN (AUTH_RP)
Title: FIRST SEMI-ANNUAL 2012 GROUNDWATER MONITORING REPORT
Title Link: https://geotracker.waterboards.ca.gov/esi/uploads/geo_report/9107969164/SL0608590095.PDF

Document Type: Monitoring Reports **Document Date:** 6/27/2011*
Type: MONITORING REPORT - OTHER **Submitted:**
Submitted By: LANGAN (AUTH_RP)
Title: 2011-06, LANGAN, LETTER REPORT INDOOR AIR SAMPLING CONDUCTED 2 FEBRUARY 2011
Title Link: https://geotracker.waterboards.ca.gov/esi/uploads/geo_report/1785155534/SL0608590095.PDF

Document Type: Monitoring Reports **Document Date:** 5/24/2011*
Type: MONITORING REPORT - QUARTERLY **Submitted:**
Submitted By: LANGAN (AUTH_RP)
Title: 2011-05, T&R, FOURTH QUARTER 2010 GROUNDWATER MONITORING REPORT
Title Link: https://geotracker.waterboards.ca.gov/esi/uploads/geo_report/1712371110/SL0608590095.PDF

Document Type: Monitoring Reports **Document Date:** 5/6/2010*
Type: MONITORING REPORT - QUARTERLY **Submitted:**
Submitted By: LANGAN (AUTH_RP)
Title: QUARTERLY GROUNDWATER MONITORING REPORT - FOURTH QUARTER 2009
Title Link: https://geotracker.waterboards.ca.gov/esi/uploads/geo_report/9741646945/SL0608590095.PDF

Document Type: Monitoring Reports **Document Date:** 2/23/2009*
Type: MONITORING REPORT - QUARTERLY **Submitted:**
Submitted By: LANGAN (AUTH_RP)
Title: QUARTERLY GROUNDWATER MONITORING REPORT - THIRD QUARTER 2008
Title Link: https://geotracker.waterboards.ca.gov/esi/uploads/geo_report/6532087206/SL0608590095.PDF

Document Type: Site Documents **Document Date:** 11/24/2021
Type: STAFF LETTER **Submitted:**

Submitted By: MICHAEL ROCHETTE (REGULATOR)
Title: APPROVAL OF THE JUNE 18, 2021 FIVE-YEAR STATUS REPORT.
Title Link: https://geotracker.waterboards.ca.gov/view_documents?global_id=SL0608590095&enforcement_id=6481156

Document Type: Site Documents **Document Date:** 7/24/2019
Type: ANNUAL ESTIMATION LETTER **Submitted:**
Submitted By: MICHAEL ROCHETTE (REGULATOR)
Title: ANNUAL ESTIMATE LETTER FY 2019/2020
Title Link: https://geotracker.waterboards.ca.gov/view_documents?global_id=SL0608590095&enforcement_id=6409807

Document Type: Site Documents **Document Date:** 3/13/2018
Type: OTHER REPORT / DOCUMENT **Submitted:**
Submitted By: LANGAN (AUTH_RP)
Title: OFF-SITE INDOOR AIR MITIGATION WORK PLAN AMENDMENT, 2301 CALLE DE LUNA, SANTA CLARA, CA
Title Link: https://geotracker.waterboards.ca.gov/esi/uploads/geo_report/8170212030/SL0608590095.PDF

Document Type: Site Documents **Document Date:** 3/26/2015
Type: STAFF LETTER **Submitted:**
Submitted By: MICHAEL ROCHETTE (REGULATOR)
Title: CONDITIONAL APPROVAL OF WORKPLAN FOR OFFSITE VAPOR INTRUSION ASSESSMENT
Title Link: https://geotracker.waterboards.ca.gov/view_documents?global_id=SL0608590095&enforcement_id=6243895

Document Type: Site Documents **Document Date:** 10/3/2014
Type: ANNUAL ESTIMATION LETTER **Submitted:**
Submitted By: ASHA TURMAN (REGULATOR)
Title: ANNUAL ESTIMATE
Title Link: https://geotracker.waterboards.ca.gov/view_documents?global_id=SL0608590095&enforcement_id=6224321

Document Type: Site Documents **Document Date:** 9/13/2012*
Type: STATUS / PROGRESS REPORTS **Submitted:**
Submitted By: LANGAN (AUTH_RP)
Title: FIVE YEAR STATUS REPORT_2301 CALLE DE LUNA_7 JANUARY 2010
Title Link: https://geotracker.waterboards.ca.gov/esi/uploads/geo_report/6342573046/SL0608590095.PDF

Document Type: Site Documents **Document Date:** 11/22/2005
Type: STAFF LETTER **Submitted:**
Submitted By: MADELEINE LITTLE (REGULATOR)
Title: REQUEST FOR ACCESS AGREEMENT TO 2281 CALLE DE LUNA PROPERTY
Title Link: https://geotracker.waterboards.ca.gov/view_documents?global_id=SL0608590095&enforcement_id=6420316

Document Type: Site Documents **Document Date:** 5/11/2005
Type: NOTICE OF VIOLATION **Submitted:**
Submitted By: MADELEINE LITTLE (REGULATOR)
Title: NOTICE OF VIOLATION - FAILURE TO SUBMIT ACCEPTABLE INDOOR AIR ASSESSMENT REPORT
Title Link: https://geotracker.waterboards.ca.gov/view_documents?global_id=SL0608590095&enforcement_id=6420322

Document Type: Site Documents **Document Date:** 10/1/2004*
Type: SOIL VAPOR INTRUSION INVESTIGATION WORKPLAN **Submitted:**
Submitted By: LANGAN (AUTH_RP)
Title: SOIL GAS AND INDOOR AIR SAMPLING WORK PLAN, 2301 CALLE DE LUNA, SANTA CLARA, CA
Title Link: https://geotracker.waterboards.ca.gov/esi/uploads/geo_report/3925569057/SL0608590095.PDF

Document Type: Site Documents **Document Date:** 4/7/2003*
Type: REMEDIAL INVESTIGATION WORKPLAN **Submitted:**
Submitted By: LANGAN (AUTH_RP)
Title: REMEDIAL INVESTIGATION WORKPLAN
Title Link: https://geotracker.waterboards.ca.gov/esi/uploads/geo_report/9899522304/SL0608590095.PDF

Document Type: Site Documents **Document Date:** 1/22/2003
Type: CLEAN-UP AND ABATEMENT ORDER **Submitted:**
Submitted By: KIMBERLY YEE (REGULATOR)
Title: ORDER NO. R2-2003-0011 ADOPTION OF SITE CLEANUP REQUIREMENTS
Title Link: https://geotracker.waterboards.ca.gov/view_documents?global_id=SL0608590095&enforcement_id=6135012

Document Type: Site Documents **Document Date:** 12/15/2022*
Type: WELL INSTALLATION WORKPLAN **Submitted:**
Submitted By: LANGAN (AUTH_RP)
Title: DOWNGRADIENT MONITORING WELL INSTALLATION WORK PLAN 2301 AND 2281 CALLE DE LUNA

Title Link: https://geotracker.waterboards.ca.gov/esi/uploads/geo_report/7295398294/SL0608590095.PDF

Document Type: Site Documents **Document Date:** 6/30/2017
Type: ANNUAL ESTIMATION LETTER **Submitted:**
Submitted By: SUNNY GRUNLOH (REGULATOR)
Title: ANNUAL ESTIMATE LETTER FY 2017-2018
Title Link: https://geotracker.waterboards.ca.gov/view_documents?global_id=SL0608590095&enforcement_id=6325236

Document Type: Site Documents **Document Date:** 2/27/2017*
Type: OTHER WORKPLAN **Submitted:**
Submitted By: LANGAN (AUTH_RP)
Title: WORK PLAN FOR OFFSITE INDOOR AIR MITIGATION PILOT STUDY, 2301 CALLE DE LUNA, SANTA, CLARA, CA
Title Link: https://geotracker.waterboards.ca.gov/esi/uploads/geo_report/2788454055/SL0608590095.PDF

Document Type: Site Documents **Document Date:** 4/21/2016
Type: OTHER REPORT / DOCUMENT **Submitted:**
Submitted By: LANGAN (AUTH_RP)
Title: OFF-SITE VAPOR INTRUSION ASSESSMENT, 2301 CALLE DE LUNA , SANTA CLARA, CA
Title Link: https://geotracker.waterboards.ca.gov/esi/uploads/geo_report/1909822463/SL0608590095.PDF

Document Type: Site Documents **Document Date:** 6/10/2010
Type: TECHNICAL CORRESPONDENCE / ASSISTANCE / OTHER **Submitted:**
Submitted By: ADRIANA CONSTANTINESCU (REGULATOR)
Title: STATUS OF PROPERTY AT 2281 CALLE DE LUNA, SANTA CLARA, SANTA CLARA COUNTY
Title Link: https://geotracker.waterboards.ca.gov/view_documents?global_id=SL0608590095&enforcement_id=6053777

Document Type: Site Documents **Document Date:** 7/28/2006
Type: LETTER **Submitted:**
Submitted By: (REGULATOR)
Title: ACCESS
Title Link: https://geotracker.waterboards.ca.gov/site_documents/2032368302/INTA%5F11106%5F110105%20%5F2%5F%2Epdf

Document Type: Site Documents **Document Date:** 7/28/2006
Type: LETTER **Submitted:**
Submitted By: (REGULATOR)
Title: EXTENSION REQUEST
Title Link: https://geotracker.waterboards.ca.gov/site_documents/9411884903/D%26H%20Extension%20request%2Epdf

Document Type: Site Documents **Document Date:** 5/19/2005
Type: NOTICE OF VIOLATION **Submitted:**
Submitted By: MADELEINE LITTLE (REGULATOR)
Title: NOTICE OF VIOLATION - FAILURE TO SUBMIT OFFSITE MONITORING WELL INSTALLATION WP
Title Link: https://geotracker.waterboards.ca.gov/view_documents?global_id=SL0608590095&enforcement_id=6420320

Document Type: Site Documents **Document Date:** 4/8/2005
Type: TECHNICAL CORRESPONDENCE / ASSISTANCE / OTHER **Submitted:**
Submitted By: MADELEINE LITTLE (REGULATOR)
Title: TRANSMITTAL LETTER - DEED RESTRICTION FOR SITE
Title Link: https://geotracker.waterboards.ca.gov/view_documents?global_id=SL0608590095&enforcement_id=6420323

Document Type: Site Documents **Document Date:** 8/13/2004
Type: RESCISSION OF ENFORCEMENT ACTION **Submitted:**
Submitted By: KIMBERLY YEE (REGULATOR)
Title: ORDER NO. R2-2004-0072 ADOPTION OF FINAL SITE CLEANUP REQUIREMENTS AND RESCISSION OF ORDER NO. RS-2003-0011
Title Link: https://geotracker.waterboards.ca.gov/view_documents?global_id=SL0608590095&enforcement_id=6135010

Document Type: Site Documents **Document Date:** 3/24/2004
Type: STAFF LETTER **Submitted:**
Submitted By: MADELEINE LITTLE (REGULATOR)
Title: APPROVAL OF SOURCE AREA SOIL REMOVAL AND QUARTERLY GROUNDWATER MONITORING REPORTS AND REQUIREMENT FOR ADDITION TO RAP
Title Link: https://geotracker.waterboards.ca.gov/view_documents?global_id=SL0608590095&enforcement_id=6420331

Document Type: Site Documents **Document Date:** 10/8/2003*

Type: OTHER REPORT / DOCUMENT **Submitted:**
Submitted By: LANGAN (AUTH_RP)
Title: DRAFT SOURCE AREA DEFINITION REPORT, 2301 CALLE DE LUNA, SANTA CLARA, CA
Title Link: https://geotracker.waterboards.ca.gov/esi/uploads/geo_report/9645494580/SL0608590095.PDF

Document Type: Site Documents **Document Date:** 1/29/2003
Type: TECHNICAL CORRESPONDENCE / ASSISTANCE / OTHER **Submitted:**
Submitted By: MADELEINE LITTLE (REGULATOR)
Title: COVER LETTER - BOARD ORDER NO. R2-2003-0011
Title Link: https://geotracker.waterboards.ca.gov/view_documents?global_id=SL0608590095&enforcement_id=6420374

Document Type: Monitoring Reports **Document Date:** 10/21/2011*
Type: MONITORING REPORT - SEMI-ANNUALLY **Submitted:**
Submitted By: LANGAN (AUTH_RP)
Title: 2011-10,T&R,FIRST SEMI-ANNUAL 2011 GROUNDWATER MONITORING REPORT
Title Link: https://geotracker.waterboards.ca.gov/esi/uploads/geo_report/8668192565/SL0608590095.PDF

Document Type: Monitoring Reports **Document Date:** 10/2/2009*
Type: MONITORING REPORT - QUARTERLY **Submitted:**
Submitted By: LANGAN (AUTH_RP)
Title: QUARTERLY GROUNDWATER MONITORING REPORT - FIRST QUARTER 2009
Title Link: https://geotracker.waterboards.ca.gov/esi/uploads/geo_report/2847278654/SL0608590095.PDF

Document Type: Monitoring Reports **Document Date:** 4/16/2009*
Type: MONITORING REPORT - QUARTERLY **Submitted:**
Submitted By: LANGAN (AUTH_RP)
Title: QUARTERLY GROUNDWATER MONITORING REPORT - FOURTH QUARTER 2008
Title Link: https://geotracker.waterboards.ca.gov/esi/uploads/geo_report/9951430559/SL0608590095.PDF

Document Type: Monitoring Reports **Document Date:** 12/6/2004*
Type: MONITORING REPORT - QUARTERLY **Submitted:**
Submitted By: LANGAN (AUTH_RP)
Title: QUARTERLY GROUNDWATER MONITORING REPORT, THIRD QUARTER 2004, 2301 CALLE DE LUNA, SANTA CLARA, CA
Title Link: https://geotracker.waterboards.ca.gov/esi/uploads/geo_report/7632511198/SL0608590095.PDF

Document Type: Site Documents **Document Date:** 5/17/2022*
Type: OTHER REPORT / DOCUMENT **Submitted:**
Submitted By: LANGAN (AUTH_RP)
Title: GROUNDWATER SELF-MONITORING PLAN, 2301 CALLE DE LUNA, SANTA CLARA, CA
Title Link: https://geotracker.waterboards.ca.gov/esi/uploads/geo_report/7883166313/SL0608590095.PDF

Document Type: Site Documents **Document Date:** 2/18/2022*
Type: OPERATION AND MAINTENANCE PLAN/MONITORING REPORT **Submitted:**
Submitted By: LANGAN (AUTH_RP)
Title: OFF-SITE VAPOR MITIGATION SYSTEM OPERATIONS, MAINTENANCE AND MONITORING PLAN 2301 CALLE DE LUNA SANTA CLARA, CALIFORNIA
Title Link: https://geotracker.waterboards.ca.gov/esi/uploads/geo_report/3850085258/SL0608590095.PDF

Document Type: Site Documents **Document Date:** 6/30/2020
Type: ANNUAL ESTIMATION LETTER **Submitted:**
Submitted By: MICHAEL ROCHETTE (REGULATOR)
Title: ANNUAL ESTIMATE LETTER FY 2020/2021
Title Link: https://geotracker.waterboards.ca.gov/view_documents?global_id=SL0608590095&enforcement_id=6440855

Document Type: Site Documents **Document Date:** 6/29/2018
Type: ANNUAL ESTIMATION LETTER **Submitted:**
Submitted By: MADELEINE LITTLE (REGULATOR)
Title: ANNUAL ESTIMATE LETTER FY 2018/2019
Title Link: https://geotracker.waterboards.ca.gov/view_documents?global_id=SL0608590095&enforcement_id=6365998

Document Type: Site Documents **Document Date:** 4/20/2018
Type: CORRESPONDENCE **Submitted:**
Submitted By: MICHAEL ROCHETTE (REGULATOR)
Title: LANGAN'S RESPONSE TO TERRAPHASE'S COMMENTS ON ADDITIONAL MONITORING POINTS
Title Link: https://geotracker.waterboards.ca.gov/view_documents?global_id=SL0608590095&document_id=5962473

Document Type: Site Documents **Document Date:** 7/14/2016*
Type: OTHER WORKPLAN **Submitted:**
Submitted By: LANGAN (AUTH_RP)
Title: WORK PLAN FOR ADDITIONAL OFF-SITE INDOOR AIR SAMPLING
Title Link: https://geotracker.waterboards.ca.gov/esi/uploads/geo_report/8177763521/SL0608590095.PDF

Document Type: Site Documents **Document Date:** 6/10/2016
Type: STAFF LETTER **Submitted:**
Submitted By: MICHAEL ROCHETTE (REGULATOR)
Title: EMAIL APPROVAL OF THE APRIL 21, 2016, OFF-SITE VAPOR INTRUSION ASSESSMENT SUBMITTED BY LANGAN TREADWELL & ROLLO, INC.
Title Link: https://geotracker.waterboards.ca.gov/view_documents?global_id=SL0608590095&enforcement_id=6287376

Document Type: Site Documents **Document Date:** 10/20/2015
Type: EMAIL CORRESPONDENCE **Submitted:**
Submitted By: MICHAEL ROCHETTE (REGULATOR)
Title: PROPOSED OFFSITE INDOOR AIR AND SUBSLAB SAMPLING LOCATIONS. - REGULATOR RESPONSE
Title Link: https://geotracker.waterboards.ca.gov/view_documents?global_id=SL0608590095&document_id=5863960

Document Type: Site Documents **Document Date:** 11/24/2012
Type: STAFF LETTER **Submitted:**
Submitted By: MICHAEL ROCHETTE (REGULATOR)
Title: APPROVAL OF THE OCTOBER 14, 2021 OFF-SITE INDOOR AIR AND SUB-SLAB SAMPLING (REPORT).
Title Link: https://geotracker.waterboards.ca.gov/view_documents?global_id=SL0608590095&enforcement_id=6481151

Document Type: Site Documents **Document Date:** 9/12/2006*
Type: REMEDIAL INVESTIGATION WORKPLAN **Submitted:**
Submitted By: LANGAN (AUTH_RP)
Title: REMEDIAL ACTION WORK PLAN FOR 2301 CALLE DE LUNA, SANTA CLARA, CA
Title Link: https://geotracker.waterboards.ca.gov/esi/uploads/geo_report/6695962131/SL0608590095.PDF

Document Type: Site Documents **Document Date:** 8/26/2005
Type: STAFF LETTER **Submitted:**
Submitted By: MADELEINE LITTLE (REGULATOR)
Title: APPROVAL OF SOIL GAS AND INDOOR AIR SAMPLING REPORT
Title Link: https://geotracker.waterboards.ca.gov/view_documents?global_id=SL0608590095&enforcement_id=6420318

Document Type: Site Documents **Document Date:** 4/22/2005*
Type: SOIL VAPOR INTRUSION INVESTIGATION REPORT **Submitted:**
Submitted By: LANGAN (AUTH_RP)
Title: SOIL GAS AND INDOOR AIR SAMPLING REPORT, D&H MANUFACTURING, 2301 CALLE DE LUNA, SANTA CLARA, CA
Title Link: https://geotracker.waterboards.ca.gov/esi/uploads/geo_report/9078980922/SL0608590095.PDF

Document Type: Site Documents **Document Date:** 1/21/2005
Type: STAFF LETTER **Submitted:**
Submitted By: MADELEINE LITTLE (REGULATOR)
Title: APPROVAL OF REQUEST FOR DEED RESTRICTION
Title Link: https://geotracker.waterboards.ca.gov/view_documents?global_id=SL0608590095&enforcement_id=6420324

Document Type: Site Documents **Document Date:** 10/12/2004
Type: STAFF LETTER **Submitted:**
Submitted By: MADELEINE LITTLE (REGULATOR)
Title: APPROVAL OF WORKPLAN FOR SOIL GAS & INDOOR AIR SAMPLING
Title Link: https://geotracker.waterboards.ca.gov/view_documents?global_id=SL0608590095&enforcement_id=6420326

Document Type: Site Documents **Document Date:** 2/8/2002
Type: STAFF LETTER **Submitted:**
Submitted By: MADELEINE LITTLE (REGULATOR)
Title: APPROVAL OF REMEDIATION STRATEGY AND REQUEST FOR COMPLETION REPORT
Title Link: https://geotracker.waterboards.ca.gov/view_documents?global_id=SL0608590095&enforcement_id=6420392

Sites from GeoTracker Search - Site Maps (as of May 25, 2023)

Submitted: 3/5/2013*
Submitted By: LANGAN (AUTH_RP)
Title: TR-19 BORING LOG (TR-19)

Link: https://geotracker.waterboards.ca.gov/esi/uploads/geo_bore/4248996794/SL0608590095.PDF

Submitted: 3/5/2013*
Submitted By: LANGAN (AUTH_RP)
Title: TR-17 BORING LOG (TR-17)
Link: https://geotracker.waterboards.ca.gov/esi/uploads/geo_bore/1311261773/SL0608590095.PDF

Submitted: 3/5/2013*
Submitted By: LANGAN (AUTH_RP)
Title: TR-18 BORING LOG (TR-18)
Link: https://geotracker.waterboards.ca.gov/esi/uploads/geo_bore/6253709316/SL0608590095.PDF

Sites from GeoTracker Search - Cleanup Status History (as of May 25, 2023)

Status: Open - Remediation
Date: 10/1/2018

Status: Open - Remediation
Date: 5/8/2018

Status: Open - Case Begin Date
Date: 5/24/2001

Status: Open - Site Assessment
Date: 2/14/2017

Status: Open - Site Assessment
Date: 1/9/2018

Status: Open - Site Assessment
Date: 2/8/2002

Status: Open - Site Assessment
Date: 10/1/2018

Status: Open - Site Assessment
Date: 3/19/2004

Status: Open - Remediation
Date: 4/28/2009

Status: Open - Site Assessment
Date: 5/24/2001

---

551 | ***3 of 5*** | ***S*** | ***0.11 / 577.03*** | ***9.74 / 4*** | ***D&H Manufacturing Company***
2301 Calle De Luna
Santa Clara CA | ***CDO/CAO***

Facility ID:	218950	**Design Flow:**	
Facility Type:	Industrial	**Complexity:**	
Status:	Never Active	**Pretreatment:**	
Status Date:	2/21/2013	**Fee Code:**	
Place Type:	Facility	**SIC Code 1:**	
Place Sub Type:		**SIC Desc 1:**	
Agency Type:	Privately-Owned Business	**SIC Code 2:**	
No of Agencies:	1	**SIC Desc 2:**	
Program:	UNREGS	**SIC Code 3:**	
No of Programs:	1	**SIC Desc 3:**	
WD ID:	2 43S0968	**NAICS Code 1:**	
Reg Measure ID:	169999	**NAICS Desc 1:**	
Region 1:	2	**NAICS Code 2:**	
Order No:		**NAICS Desc 2:**	
NPDES No Cano:		**NAICS Code 3:**	
Major Minor:		**NAICS Desc 3:**	
NPDES Type:		**No of Places:**	1
Reclamation:		**Staff Assigned:**	
Dredge Fill Fee:		**Place County:**	Santa Clara

Map Key	Number of Records	Direction	Distance (mi/ft)	Elev/Diff (ft)	Site	DB

A301H:		**Place Latitude:**	
Effective Date:		**Place Longitude:**	
Region:	2	**Source of Facility:**	Reg Meas
Agency Name:	D&H Manufacturing Company		
Status 1:	Active		
Facility Waste Type:			
Facility Waste Type 3:			
Facility Waste Type 4:			
Facility Waste Type 2:			
Title:	Enforcement - 2 43S0968		
Description:	Adoption of Site Cleanup Requirements		
Threat to Water Quality:			
Reg Measure Type:	Unregulated		
Program 1:	UNREGS		
No of Programs 1:	1		
Enforcement ID EID:	245809		
Order Resolution No:	R2-2003-0011		
Enforcement Action Type:	Clean-up and Abatement Order		
Effective Date 1:	1/22/2003		
Year Effective:			
Adoption Issuance Date:			
Achieve Date:			
Year Effective2:			
ACL Issuance Date:			
EPL Issuance Date:			
Latest Milestone Completion Da:			
Total Assessment Amount:	0		
Initial Assessed Amount:	0		
Liability Amount:	0		
Project Amount:	0		
Application Fee Amt Received:			
Liability Paid:	0		
Project Completed:	0		
Total Paid Completed Amount:	0		
Agency Issuing Enf:			
Date of Oldest Violation Linke:			
Rank 1 Violations:	0		
Rank 2 Violations:	0		
Rank 3 Violations:	0		
Unclassified Violations:	0		
Atox Violations No:	0		
Expiration Review Date:			
Termination Date:			
WDR Review Amend:			
WDR Review Revise Renew:			
WDR Review Resc Ind:			
WDR Review No Action Required:			
WDR Review Pending:			
WDR Review Planned:			
Status Enrollee:	No		
Individual General:	I		
No of Staff Assigned:			
Supervisor:	Stephen Hill		
No of Supervisors:	1		
Direction Voice:	Passive		
Region 2:	2		
Assigned Staff:			
No of Assigned Staff:			
Supervisor2:			
No of Supervisors 1:			

Program Category:	UNREGS	**Tot No of VIO Linked :**	0
Program Category 1:	UNREGS	**Ctox Violations No:**	0
Late Report VIO No:	0	**Dfcnt Monitor VIO No:**	0
OEV VIO No:	0	**Dfcnt Report VIO No:**	0
Other Codes VIO No:	0	**Enfcmt Act VIO No:**	0
Permit Condit VIO No:	0	**Fees Violations No:**	0

Map Key	Number of Records	Direction	Distance (mi/ft)	Elev/Diff (ft)	Site	DB

Pretreatment VIO No:	0	**Groundwater VIO No:**	0
SSO Violations No:	0	**Hydro Mod VIO No:**	0
Surface Wtr VIO No:	0	**Effluent MMP Serious:**	0
SWPPP Violations No:	0	**Chronic MMP:**	0
Total MMP VIO No:	0	**Report MMP Serious:**	0
Priority Violations:	0	**Economic Benefit:**	
BMP Violations No:	0	**Staff Cost:**	
Cat1 Violations No:	0	**Max Pot Liability:**	
Cat2 Violations No:	0	**Termination Date 1:**	
Reporting F to Notify VIO No:	0		
Unauthorized Discharge VIO No:	0		
Basin Plan Prohibition VIO:	0		

551	4 of 5	S	0.11 / 577.03	9.74 / 4	**D&H Manufacturing Company** **2301 Calle de Luna** **CA**	**HSOL SANTACLARA**

SCVWD ID:	06S1W15M01s
Solvent Files:	http://cf.valleywater.org/Zim/Zim%20Files/06/06S1W15M01s/
County:	Santa Clara

551	5 of 5	S	0.11 / 577.03	9.74 / 4	**D&H MANUFACTURING** **2301 CALLE DE LUNA** **SANTA CLARA CA 95054-1004**	**DEED**

Global ID:	SL0608590095	**County:**	Santa Clara
Status:	Open - Site Assessment	**Latitude:**	37.4086020098951
Status Date:	10/1/2018	**Longitude:**	-121.965644359589
Site Type:	Cleanup Program Site	**RWQCB Region:**	SAN FRANCISCO BAY RWQCB (REGION 2)
Facility Project Sub Type:			
Calenviroscreen 3 Score:	46-50%		
Calenviroscreen 4 Score:	40-45%		
Search URL:	https://geotracker.waterboards.ca.gov/profile_report?global_id=SL0608590095		

Regulatory Activities GeoTracker Download

Action Type:	ENFORCEMENT
Action:	Deed Restriction / Land Use Restriction / Covenant
Action Date:	1/29/2005

Sites from GeoTracker Search - Regulatory Activities (as of May 25,2023)

Action Type:	Other Regulatory Actions
Action:	Deed Restriction / Land Use Restriction / Covenant
Action Date:	1/29/2005
Received Issue Date:	1/29/2005
Doc Link:	https://geotracker.waterboards.ca.gov/view_documents?global_id=SL0608590095&enforcement_id=6317946&temptable=ENFORCEMENT
Title Description Comments:	

Covenant and Environmental Restriction on Property

Sites from GeoTracker Search - Deed Restrictions (as of May 25,2023)

Date Recorded:	1/29/2005
Site Manage Req:	ACTIVITIES PROHIBITED WHICH DISTURB THE REMEDY AND MONITORING SYSTEMS WITHOUT APPROVAL, DAY CARE CENTER PROHIBITED, ELDER CARE CENTER PROHIBITED, HOSPITAL USE PROHIBITED, LAND USE COVENANT, NO EXCAVATION OF CONTAMINATED SOILS WITHOUT AGENCY REVIEW AND APPROVAL, NO GROUNDWATER EXTRACTION AT ANY DEPTH WITHOUT APPROVAL, NOTIFY DAMAGES TO REMEDY AND MONITORING SYSTEMS UPON DISCOVERY, NOTIFY PRIOR TO SUBSURFACE WORK, RESIDENCE USE PROHIBITED

Map Key	Number of Records	Direction	Distance (mi/ft)	Elev/Diff (ft)	Site	DB

Covenant Doc Link: https://geotracker.waterboards.ca.gov/regulators/deliverable_documents/9228535532/r2helpdesk%40waterboards.ca.gov_20170425_113356.pdf

---

552 | **1 of 5** | **NNE** | **0.75 / 3,971.44** | **34.63 / 29** | **TESLA, INC.**
45500 FREMONT BLVD
FREMONT CA 94538 | **RCRA CORRACTS**

EPA Handler ID: CAD000051433
Gen Status Universe: Large Quantity Generator
Contact Name: JIMMY DILEO
Contact Address: 45500 , FREMONT BLVD , , FREMONT , CA, 94538 , US
Contact Phone No and Ext: 530-220-2868
Contact Email: JDILEO@TESLA.COM
Contact Country: US
County Name: ALAMEDA
EPA Region: 09
Land Type: Private
Receive Date: 20221103
Location Latitude: 37.484722
Location Longitude: -121.941667

Event/Area Details

Area Name: ENTIRE FACILITY
Event Code: CA190
Corrective Action Event Descri: INVESTIGATION REPORT RECEIVED
Actual Date of Event: 20120725
Orig Sched Event Date: 20120801
New Sched Event Date:
Best Date: 20120725
Groundwater Release Indicator:
Soil Release Indicator:
Air Release Indicator:
Surface Waste Release Ind:
Event Responsible Agency: S

Area Name: ENTIRE FACILITY
Event Code: CA150
Corrective Action Event Descri: INVESTIGATION WORKPLAN APPROVED
Actual Date of Event: 20210305
Orig Sched Event Date:
New Sched Event Date:
Best Date: 20210305
Groundwater Release Indicator:
Soil Release Indicator:
Air Release Indicator:
Surface Waste Release Ind:
Event Responsible Agency: S

Area Name: ENTIRE FACILITY
Event Code: CA200
Corrective Action Event Descri: INVESTIGATION COMPLETE
Actual Date of Event: 20130211
Orig Sched Event Date: 20130220
New Sched Event Date:
Best Date: 20130211
Groundwater Release Indicator:
Soil Release Indicator:
Air Release Indicator:
Surface Waste Release Ind:
Event Responsible Agency: S

Area Name: ENTIRE FACILITY
Event Code: CA190
Corrective Action Event Descri: INVESTIGATION REPORT RECEIVED
Actual Date of Event: 20181119
Orig Sched Event Date: 20180928

New Sched Event Date:	20181130
Best Date:	20181119
Groundwater Release Indicator:	
Soil Release Indicator:	
Air Release Indicator:	
Surface Waste Release Ind:	
Event Responsible Agency:	S

Area Name:	ENTIRE FACILITY
Event Code:	CA190
Corrective Action Event Descri:	INVESTIGATION REPORT RECEIVED
Actual Date of Event:	20210924
Orig Sched Event Date:	20210929
New Sched Event Date:	
Best Date:	20210924
Groundwater Release Indicator:	
Soil Release Indicator:	
Air Release Indicator:	
Surface Waste Release Ind:	
Event Responsible Agency:	S

Area Name:	ENTIRE FACILITY
Event Code:	CA725YE
Corrective Action Event Descri:	HUMAN EXPOSURES CONTROLLED DETERMINATION-YES, APPLICABLE AS OF THIS DATE
Actual Date of Event:	20111006
Orig Sched Event Date:	20111105
New Sched Event Date:	
Best Date:	20111006
Groundwater Release Indicator:	
Soil Release Indicator:	
Air Release Indicator:	
Surface Waste Release Ind:	
Event Responsible Agency:	S

Area Name:	ENTIRE FACILITY
Event Code:	CA140
Corrective Action Event Descri:	INVESTIGATION WORKPLAN NOTICE OF DEFICIENCY ISSUED
Actual Date of Event:	20211103
Orig Sched Event Date:	20211128
New Sched Event Date:	
Best Date:	20211103
Groundwater Release Indicator:	
Soil Release Indicator:	
Air Release Indicator:	
Surface Waste Release Ind:	
Event Responsible Agency:	S

Area Name:	ENTIRE FACILITY
Event Code:	CA140
Corrective Action Event Descri:	INVESTIGATION WORKPLAN NOTICE OF DEFICIENCY ISSUED
Actual Date of Event:	20211103
Orig Sched Event Date:	20211205
New Sched Event Date:	
Best Date:	20211103
Groundwater Release Indicator:	
Soil Release Indicator:	
Air Release Indicator:	
Surface Waste Release Ind:	
Event Responsible Agency:	S

Area Name:	ENTIRE FACILITY
Event Code:	CA150
Corrective Action Event Descri:	INVESTIGATION WORKPLAN APPROVED
Actual Date of Event:	20000906
Orig Sched Event Date:	
New Sched Event Date:	
Best Date:	20000906
Groundwater Release Indicator:	
Soil Release Indicator:	

Air Release Indicator:
Surface Waste Release Ind:
Event Responsible Agency: S

Area Name: ENTIRE FACILITY
Event Code: CA200
Corrective Action Event Descri: INVESTIGATION COMPLETE
Actual Date of Event: 20010524
Orig Sched Event Date:
New Sched Event Date:
Best Date: 20010524
Groundwater Release Indicator:
Soil Release Indicator:
Air Release Indicator:
Surface Waste Release Ind:
Event Responsible Agency: S

Area Name: ENTIRE FACILITY
Event Code: CA110
Corrective Action Event Descri: INVESTIGATION WORKPLAN RECEIVED
Actual Date of Event: 20110701
Orig Sched Event Date:
New Sched Event Date:
Best Date: 20110701
Groundwater Release Indicator:
Soil Release Indicator:
Air Release Indicator:
Surface Waste Release Ind:
Event Responsible Agency: S

Area Name: ENTIRE FACILITY
Event Code: CA180
Corrective Action Event Descri: INVESTIGATION IMPLEMENTATION BEGUN
Actual Date of Event: 20170707
Orig Sched Event Date:
New Sched Event Date:
Best Date: 20170707
Groundwater Release Indicator:
Soil Release Indicator:
Air Release Indicator:
Surface Waste Release Ind:
Event Responsible Agency: S

Area Name: ENTIRE FACILITY
Event Code: CA200
Corrective Action Event Descri: INVESTIGATION COMPLETE
Actual Date of Event: 20210929
Orig Sched Event Date: 20211022
New Sched Event Date:
Best Date: 20210929
Groundwater Release Indicator:
Soil Release Indicator:
Air Release Indicator:
Surface Waste Release Ind:
Event Responsible Agency: S

Area Name: ENTIRE FACILITY
Event Code: CA725YE
Corrective Action Event Descri: HUMAN EXPOSURES CONTROLLED DETERMINATION-YES, APPLICABLE AS OF THIS DATE
Actual Date of Event: 20111012
Orig Sched Event Date: 20111012
New Sched Event Date:
Best Date: 20111012
Groundwater Release Indicator:
Soil Release Indicator:
Air Release Indicator:
Surface Waste Release Ind:
Event Responsible Agency: S

Area Name: ENTIRE FACILITY
Event Code: CA180
Corrective Action Event Descri: INVESTIGATION IMPLEMENTATION BEGUN
Actual Date of Event: 20160630
Orig Sched Event Date:
New Sched Event Date:
Best Date: 20160630
Groundwater Release Indicator:
Soil Release Indicator:
Air Release Indicator:
Surface Waste Release Ind:
Event Responsible Agency: S

Area Name: ENTIRE FACILITY
Event Code: CA140
Corrective Action Event Descri: INVESTIGATION WORKPLAN NOTICE OF DEFICIENCY ISSUED
Actual Date of Event: 20200817
Orig Sched Event Date: 20200919
New Sched Event Date:
Best Date: 20200817
Groundwater Release Indicator:
Soil Release Indicator:
Air Release Indicator:
Surface Waste Release Ind:
Event Responsible Agency: S

Area Name: ENTIRE FACILITY
Event Code: CA140
Corrective Action Event Descri: INVESTIGATION WORKPLAN NOTICE OF DEFICIENCY ISSUED
Actual Date of Event: 20110831
Orig Sched Event Date: 20110830
New Sched Event Date:
Best Date: 20110831
Groundwater Release Indicator:
Soil Release Indicator:
Air Release Indicator:
Surface Waste Release Ind:
Event Responsible Agency: S

Area Name: ENTIRE FACILITY
Event Code: CA150
Corrective Action Event Descri: INVESTIGATION WORKPLAN APPROVED
Actual Date of Event: 20120322
Orig Sched Event Date: 20120319
New Sched Event Date:
Best Date: 20120322
Groundwater Release Indicator:
Soil Release Indicator:
Air Release Indicator:
Surface Waste Release Ind:
Event Responsible Agency: S

Area Name: ENTIRE FACILITY
Event Code: CA750YE
Corrective Action Event Descri: RELEASE TO GW CONTROLLED DETERMINATION-YES, APPLICABLE AS OF THIS DATE
Actual Date of Event: 20171004
Orig Sched Event Date: 20171012
New Sched Event Date:
Best Date: 20171004
Groundwater Release Indicator:
Soil Release Indicator:
Air Release Indicator:
Surface Waste Release Ind:
Event Responsible Agency: S

Area Name: ENTIRE FACILITY
Event Code: CA200
Corrective Action Event Descri: INVESTIGATION COMPLETE
Actual Date of Event: 20150512

Orig Sched Event Date:	20150326
New Sched Event Date:	
Best Date:	20150512
Groundwater Release Indicator:	
Soil Release Indicator:	
Air Release Indicator:	
Surface Waste Release Ind:	
Event Responsible Agency:	S

Area Name:	ENTIRE FACILITY
Event Code:	CA150
Corrective Action Event Descri:	INVESTIGATION WORKPLAN APPROVED
Actual Date of Event:	20200824
Orig Sched Event Date:	20200920
New Sched Event Date:	
Best Date:	20200824
Groundwater Release Indicator:	
Soil Release Indicator:	
Air Release Indicator:	
Surface Waste Release Ind:	
Event Responsible Agency:	S

Area Name:	ENTIRE FACILITY
Event Code:	CA200
Corrective Action Event Descri:	INVESTIGATION COMPLETE
Actual Date of Event:	20180619
Orig Sched Event Date:	
New Sched Event Date:	
Best Date:	20180619
Groundwater Release Indicator:	
Soil Release Indicator:	
Air Release Indicator:	
Surface Waste Release Ind:	
Event Responsible Agency:	S

Area Name:	ENTIRE FACILITY
Event Code:	CA110
Corrective Action Event Descri:	INVESTIGATION WORKPLAN RECEIVED
Actual Date of Event:	20211006
Orig Sched Event Date:	20210930
New Sched Event Date:	
Best Date:	20211006
Groundwater Release Indicator:	
Soil Release Indicator:	
Air Release Indicator:	
Surface Waste Release Ind:	
Event Responsible Agency:	S

Area Name:	ENTIRE FACILITY
Event Code:	CA999RM
Corrective Action Event Descri:	CA PROCESS IS TERMINATED-REMEDIAL ACTIVITIES COMPLETE
Actual Date of Event:	20050317
Orig Sched Event Date:	20050317
New Sched Event Date:	
Best Date:	20050317
Groundwater Release Indicator:	
Soil Release Indicator:	
Air Release Indicator:	
Surface Waste Release Ind:	
Event Responsible Agency:	S

Area Name:	ENTIRE FACILITY
Event Code:	CA140
Corrective Action Event Descri:	INVESTIGATION WORKPLAN NOTICE OF DEFICIENCY ISSUED
Actual Date of Event:	20140313
Orig Sched Event Date:	20140315
New Sched Event Date:	
Best Date:	20140313
Groundwater Release Indicator:	

Soil Release Indicator:
Air Release Indicator:
Surface Waste Release Ind:
Event Responsible Agency: S

Area Name: ENTIRE FACILITY
Event Code: CA650OT
Corrective Action Event Descri: STABILIZATION CONSTRUCTION COMPLETED - OTHER
Actual Date of Event: 20180601
Orig Sched Event Date: 20180418
New Sched Event Date:
Best Date: 20180601
Groundwater Release Indicator:
Soil Release Indicator:
Air Release Indicator:
Surface Waste Release Ind:
Event Responsible Agency: S

Area Name: ENTIRE FACILITY
Event Code: CA180
Corrective Action Event Descri: INVESTIGATION IMPLEMENTATION BEGUN
Actual Date of Event: 20150915
Orig Sched Event Date:
New Sched Event Date:
Best Date: 20150915
Groundwater Release Indicator:
Soil Release Indicator:
Air Release Indicator:
Surface Waste Release Ind:
Event Responsible Agency: S

Area Name: ENTIRE FACILITY
Event Code: CA190
Corrective Action Event Descri: INVESTIGATION REPORT RECEIVED
Actual Date of Event: 20210113
Orig Sched Event Date: 20201120
New Sched Event Date:
Best Date: 20210113
Groundwater Release Indicator:
Soil Release Indicator:
Air Release Indicator:
Surface Waste Release Ind:
Event Responsible Agency: S

Area Name: ENTIRE FACILITY
Event Code: CA150
Corrective Action Event Descri: INVESTIGATION WORKPLAN APPROVED
Actual Date of Event: 20140603
Orig Sched Event Date: 20140602
New Sched Event Date:
Best Date: 20140603
Groundwater Release Indicator:
Soil Release Indicator:
Air Release Indicator:
Surface Waste Release Ind:
Event Responsible Agency: S

Area Name: ENTIRE FACILITY
Event Code: CA190
Corrective Action Event Descri: INVESTIGATION REPORT RECEIVED
Actual Date of Event: 20141204
Orig Sched Event Date: 20150101
New Sched Event Date:
Best Date: 20141204
Groundwater Release Indicator:
Soil Release Indicator:
Air Release Indicator:
Surface Waste Release Ind:
Event Responsible Agency: S

Area Name: ENTIRE FACILITY
Event Code: CA120
Corrective Action Event Descri: INVESTIGATION WORKPLAN MODIFICATION REQ BY AGENCY
Actual Date of Event: 20110831
Orig Sched Event Date: 20110830
New Sched Event Date:
Best Date: 20110831
Groundwater Release Indicator:
Soil Release Indicator:
Air Release Indicator:
Surface Waste Release Ind:
Event Responsible Agency: S

Area Name: ENTIRE FACILITY
Event Code: CA200
Corrective Action Event Descri: INVESTIGATION COMPLETE
Actual Date of Event: 20151207
Orig Sched Event Date: 20150919
New Sched Event Date:
Best Date: 20151207
Groundwater Release Indicator:
Soil Release Indicator:
Air Release Indicator:
Surface Waste Release Ind:
Event Responsible Agency: S

Area Name: ENTIRE FACILITY
Event Code: CA110
Corrective Action Event Descri: INVESTIGATION WORKPLAN RECEIVED
Actual Date of Event: 20181119
Orig Sched Event Date: 20190228
New Sched Event Date: 20181119
Best Date: 20181119
Groundwater Release Indicator:
Soil Release Indicator:
Air Release Indicator:
Surface Waste Release Ind:
Event Responsible Agency: S

Area Name: ENTIRE FACILITY
Event Code: CA160
Corrective Action Event Descri: INVESTIGATION SUPPLEMENTAL INFORMATION RECEIVED
Actual Date of Event: 20210113
Orig Sched Event Date:
New Sched Event Date:
Best Date: 20210113
Groundwater Release Indicator:
Soil Release Indicator:
Air Release Indicator:
Surface Waste Release Ind:
Event Responsible Agency: S

Area Name: ENTIRE FACILITY
Event Code: CA110
Corrective Action Event Descri: INVESTIGATION WORKPLAN RECEIVED
Actual Date of Event: 20150612
Orig Sched Event Date: 20150701
New Sched Event Date:
Best Date: 20150612
Groundwater Release Indicator:
Soil Release Indicator:
Air Release Indicator:
Surface Waste Release Ind:
Event Responsible Agency: S

Area Name: ENTIRE FACILITY
Event Code: CA120
Corrective Action Event Descri: INVESTIGATION WORKPLAN MODIFICATION REQ BY AGENCY

Actual Date of Event:	20211103
Orig Sched Event Date:	20211128
New Sched Event Date:	
Best Date:	20211103
Groundwater Release Indicator:	
Soil Release Indicator:	
Air Release Indicator:	
Surface Waste Release Ind:	
Event Responsible Agency:	S

Area Name:	ENTIRE FACILITY
Event Code:	CA140
Corrective Action Event Descri:	INVESTIGATION WORKPLAN NOTICE OF DEFICIENCY ISSUED
Actual Date of Event:	20150814
Orig Sched Event Date:	20150816
New Sched Event Date:	
Best Date:	20150814
Groundwater Release Indicator:	
Soil Release Indicator:	
Air Release Indicator:	
Surface Waste Release Ind:	
Event Responsible Agency:	S

Area Name:	ENTIRE FACILITY
Event Code:	CA190
Corrective Action Event Descri:	INVESTIGATION REPORT RECEIVED
Actual Date of Event:	20150904
Orig Sched Event Date:	20150915
New Sched Event Date:	
Best Date:	20150904
Groundwater Release Indicator:	
Soil Release Indicator:	
Air Release Indicator:	
Surface Waste Release Ind:	
Event Responsible Agency:	S

Area Name:	ENTIRE FACILITY
Event Code:	CA110
Corrective Action Event Descri:	INVESTIGATION WORKPLAN RECEIVED
Actual Date of Event:	20140129
Orig Sched Event Date:	20140301
New Sched Event Date:	
Best Date:	20140129
Groundwater Release Indicator:	
Soil Release Indicator:	
Air Release Indicator:	
Surface Waste Release Ind:	
Event Responsible Agency:	S

Area Name:	ENTIRE FACILITY
Event Code:	CA120
Corrective Action Event Descri:	INVESTIGATION WORKPLAN MODIFICATION REQ BY AGENCY
Actual Date of Event:	20200817
Orig Sched Event Date:	20200919
New Sched Event Date:	
Best Date:	20200817
Groundwater Release Indicator:	
Soil Release Indicator:	
Air Release Indicator:	
Surface Waste Release Ind:	
Event Responsible Agency:	S

Area Name:	ENTIRE FACILITY
Event Code:	CA100
Corrective Action Event Descri:	INVESTIGATION IMPOSITION
Actual Date of Event:	20130715
Orig Sched Event Date:	20120321
New Sched Event Date:	20130731
Best Date:	20130715

Groundwater Release Indicator:
Soil Release Indicator:
Air Release Indicator:
Surface Waste Release Ind:
Event Responsible Agency: S

Area Name: ENTIRE FACILITY
Event Code: CA150
Corrective Action Event Descri: INVESTIGATION WORKPLAN APPROVED
Actual Date of Event: 20151217
Orig Sched Event Date: 20160108
New Sched Event Date:
Best Date: 20151217
Groundwater Release Indicator:
Soil Release Indicator:
Air Release Indicator:
Surface Waste Release Ind:
Event Responsible Agency: S

Area Name: ENTIRE FACILITY
Event Code: CA110
Corrective Action Event Descri: INVESTIGATION WORKPLAN RECEIVED
Actual Date of Event: 20210113
Orig Sched Event Date: 20201211
New Sched Event Date:
Best Date: 20210113
Groundwater Release Indicator:
Soil Release Indicator:
Air Release Indicator:
Surface Waste Release Ind:
Event Responsible Agency: S

Area Name: ENTIRE FACILITY
Event Code: CA600SR
Corrective Action Event Descri: STABILIZATION/INTERIM MEASURES DECISION-PRIMARY MEAS IS SOURCE REMOVL &/OR TRT
Actual Date of Event: 20140923
Orig Sched Event Date: 20141022
New Sched Event Date:
Best Date: 20140923
Groundwater Release Indicator:
Soil Release Indicator:
Air Release Indicator:
Surface Waste Release Ind:
Event Responsible Agency: S

Area Name: ENTIRE FACILITY
Event Code: CA160
Corrective Action Event Descri: INVESTIGATION SUPPLEMENTAL INFORMATION RECEIVED
Actual Date of Event: 20160829
Orig Sched Event Date: 20160901
New Sched Event Date:
Best Date: 20160829
Groundwater Release Indicator:
Soil Release Indicator:
Air Release Indicator:
Surface Waste Release Ind:
Event Responsible Agency: S

Area Name: ENTIRE FACILITY
Event Code: CA170
Corrective Action Event Descri: INVESTIGATION SUPPLEMENTAL INFO DEEMED SATISFACT
Actual Date of Event: 20170414
Orig Sched Event Date: 20170310
New Sched Event Date:
Best Date: 20170414
Groundwater Release Indicator:
Soil Release Indicator:
Air Release Indicator:
Surface Waste Release Ind:

Event Responsible Agency:	S
Area Name:	ENTIRE FACILITY
Event Code:	CA120
Corrective Action Event Descri:	INVESTIGATION WORKPLAN MODIFICATION REQ BY AGENCY
Actual Date of Event:	20140313
Orig Sched Event Date:	20140315
New Sched Event Date:	
Best Date:	20140313
Groundwater Release Indicator:	
Soil Release Indicator:	
Air Release Indicator:	
Surface Waste Release Ind:	
Event Responsible Agency:	S
Area Name:	ENTIRE FACILITY
Event Code:	CA110
Corrective Action Event Descri:	INVESTIGATION WORKPLAN RECEIVED
Actual Date of Event:	20210929
Orig Sched Event Date:	20210930
New Sched Event Date:	
Best Date:	20210929
Groundwater Release Indicator:	
Soil Release Indicator:	
Air Release Indicator:	
Surface Waste Release Ind:	
Event Responsible Agency:	S
Area Name:	ENTIRE FACILITY
Event Code:	CA110
Corrective Action Event Descri:	INVESTIGATION WORKPLAN RECEIVED
Actual Date of Event:	20200721
Orig Sched Event Date:	
New Sched Event Date:	
Best Date:	20200721
Groundwater Release Indicator:	
Soil Release Indicator:	
Air Release Indicator:	
Surface Waste Release Ind:	
Event Responsible Agency:	S
Area Name:	
Event Code:	CA110
Corrective Action Event Descri:	INVESTIGATION WORKPLAN RECEIVED
Actual Date of Event:	20000823
Orig Sched Event Date:	
New Sched Event Date:	
Best Date:	20000823
Groundwater Release Indicator:	
Soil Release Indicator:	
Air Release Indicator:	
Surface Waste Release Ind:	
Event Responsible Agency:	S
Area Name:	
Event Code:	CA190
Corrective Action Event Descri:	INVESTIGATION REPORT RECEIVED
Actual Date of Event:	20010209
Orig Sched Event Date:	
New Sched Event Date:	
Best Date:	20010209
Groundwater Release Indicator:	
Soil Release Indicator:	
Air Release Indicator:	
Surface Waste Release Ind:	
Event Responsible Agency:	S
Area Name:	
Event Code:	CA999

Corrective Action Event Descri:	CA PROCESS IS TERMINATED
Actual Date of Event:	20050317
Orig Sched Event Date:	
New Sched Event Date:	
Best Date:	20050317
Groundwater Release Indicator:	
Soil Release Indicator:	
Air Release Indicator:	
Surface Waste Release Ind:	
Event Responsible Agency:	S

Area Name:	
Event Code:	CA029WQ
Corrective Action Event Descri:	LEAD AGENCY DETERMINATION
Actual Date of Event:	19910805
Orig Sched Event Date:	
New Sched Event Date:	
Best Date:	19910805
Groundwater Release Indicator:	
Soil Release Indicator:	
Air Release Indicator:	
Surface Waste Release Ind:	
Event Responsible Agency:	E

Area Name:	
Event Code:	CA370
Corrective Action Event Descri:	PETITION FOR NO FUR. ACTION RECEIPT DATE
Actual Date of Event:	20010524
Orig Sched Event Date:	
New Sched Event Date:	
Best Date:	20010524
Groundwater Release Indicator:	
Soil Release Indicator:	
Air Release Indicator:	
Surface Waste Release Ind:	
Event Responsible Agency:	S

Area Name:	
Event Code:	CA070
Corrective Action Event Descri:	DETERMINATION OF NEED FOR AN INVESTIGATION
Actual Date of Event:	20000426
Orig Sched Event Date:	
New Sched Event Date:	
Best Date:	20000426
Groundwater Release Indicator:	
Soil Release Indicator:	
Air Release Indicator:	
Surface Waste Release Ind:	
Event Responsible Agency:	S

Area Name:	
Event Code:	CA075LO
Corrective Action Event Descri:	CA PRIORITIZATION-LOW CA PRIORITY
Actual Date of Event:	19910805
Orig Sched Event Date:	
New Sched Event Date:	
Best Date:	19910805
Groundwater Release Indicator:	
Soil Release Indicator:	
Air Release Indicator:	
Surface Waste Release Ind:	
Event Responsible Agency:	E

Area Name:	
Event Code:	CA725YE
Corrective Action Event Descri:	HUMAN EXPOSURES CONTROLLED DETERMINATION-YES, APPLICABLE AS OF THIS DATE
Actual Date of Event:	20120105
Orig Sched Event Date:	20120105
New Sched Event Date:	

Best Date: 20120105
Groundwater Release Indicator:
Soil Release Indicator:
Air Release Indicator:
Surface Waste Release Ind:
Event Responsible Agency: E

Area Name:
Event Code: CA03193
Corrective Action Event Descri: REEVALUATE IN FY
Actual Date of Event:
Orig Sched Event Date: 19931001
New Sched Event Date:
Best Date: 19931001
Groundwater Release Indicator:
Soil Release Indicator:
Air Release Indicator:
Surface Waste Release Ind:
Event Responsible Agency: E

Area Name:
Event Code: CA050RF
Corrective Action Event Descri: RFA COMPLETED-ASSESSMENT WAS A RFA
Actual Date of Event: 19990224
Orig Sched Event Date: 19981030
New Sched Event Date:
Best Date: 19990224
Groundwater Release Indicator:
Soil Release Indicator:
Air Release Indicator:
Surface Waste Release Ind:
Event Responsible Agency: S

Area Name:
Event Code: CA075LO
Corrective Action Event Descri: CA PRIORITIZATION-LOW CA PRIORITY
Actual Date of Event: 19920327
Orig Sched Event Date:
New Sched Event Date:
Best Date: 19920327
Groundwater Release Indicator:
Soil Release Indicator:
Air Release Indicator:
Surface Waste Release Ind:
Event Responsible Agency: E

Area Name:
Event Code: CA070
Corrective Action Event Descri: DETERMINATION OF NEED FOR AN INVESTIGATION
Actual Date of Event: 20000426
Orig Sched Event Date:
New Sched Event Date:
Best Date: 20000426
Groundwater Release Indicator:
Soil Release Indicator:
Air Release Indicator:
Surface Waste Release Ind:
Event Responsible Agency: S

Area Name:
Event Code: CA049PA
Corrective Action Event Descri: PA OR CERCLA INSPECTION
Actual Date of Event: 19910805
Orig Sched Event Date:
New Sched Event Date:
Best Date: 19910805
Groundwater Release Indicator:
Soil Release Indicator:
Air Release Indicator:

Surface Waste Release Ind:
Event Responsible Agency: E

Area Name: ENTIRE FACILITY
Event Code: CA050
Corrective Action Event Descri: RFA COMPLETED
Actual Date of Event: 20000426
Orig Sched Event Date: 20000426
New Sched Event Date:
Best Date: 20000426
Groundwater Release Indicator:
Soil Release Indicator:
Air Release Indicator:
Surface Waste Release Ind:
Event Responsible Agency: S

Area Name: ENTIRE FACILITY
Event Code: CA190
Corrective Action Event Descri: INVESTIGATION REPORT RECEIVED
Actual Date of Event: 20170908
Orig Sched Event Date: 20171001
New Sched Event Date:
Best Date: 20170908
Groundwater Release Indicator:
Soil Release Indicator:
Air Release Indicator:
Surface Waste Release Ind:
Event Responsible Agency: S

Area Name: ENTIRE FACILITY
Event Code: CA180
Corrective Action Event Descri: INVESTIGATION IMPLEMENTATION BEGUN
Actual Date of Event: 20140930
Orig Sched Event Date: 20141005
New Sched Event Date:
Best Date: 20140930
Groundwater Release Indicator:
Soil Release Indicator:
Air Release Indicator:
Surface Waste Release Ind:
Event Responsible Agency: S

Area Name: ENTIRE FACILITY
Event Code: CA180
Corrective Action Event Descri: INVESTIGATION IMPLEMENTATION BEGUN
Actual Date of Event: 20150320
Orig Sched Event Date:
New Sched Event Date:
Best Date: 20150320
Groundwater Release Indicator:
Soil Release Indicator:
Air Release Indicator:
Surface Waste Release Ind:
Event Responsible Agency: S

Area Name: ENTIRE FACILITY
Event Code: CA120
Corrective Action Event Descri: INVESTIGATION WORKPLAN MODIFICATION REQ BY AGENCY
Actual Date of Event: 20150814
Orig Sched Event Date: 20150816
New Sched Event Date:
Best Date: 20150814
Groundwater Release Indicator:
Soil Release Indicator:
Air Release Indicator:
Surface Waste Release Ind:
Event Responsible Agency: S

Area Name: ENTIRE FACILITY

Event Code:	CA200
Corrective Action Event Descri:	INVESTIGATION COMPLETE
Actual Date of Event:	20220113
Orig Sched Event Date:	
New Sched Event Date:	
Best Date:	20220113
Groundwater Release Indicator:	
Soil Release Indicator:	
Air Release Indicator:	
Surface Waste Release Ind:	
Event Responsible Agency:	S

Area Name:	ENTIRE FACILITY
Event Code:	CA170
Corrective Action Event Descri:	INVESTIGATION SUPPLEMENTAL INFO DEEMED SATISFACT
Actual Date of Event:	20210312
Orig Sched Event Date:	
New Sched Event Date:	
Best Date:	20210312
Groundwater Release Indicator:	
Soil Release Indicator:	
Air Release Indicator:	
Surface Waste Release Ind:	
Event Responsible Agency:	S

Area Name:	ENTIRE FACILITY
Event Code:	CA180
Corrective Action Event Descri:	INVESTIGATION IMPLEMENTATION BEGUN
Actual Date of Event:	20120515
Orig Sched Event Date:	
New Sched Event Date:	
Best Date:	20120515
Groundwater Release Indicator:	
Soil Release Indicator:	
Air Release Indicator:	
Surface Waste Release Ind:	
Event Responsible Agency:	S

Area Name:	ENTIRE FACILITY
Event Code:	CA180
Corrective Action Event Descri:	INVESTIGATION IMPLEMENTATION BEGUN
Actual Date of Event:	20150615
Orig Sched Event Date:	20150623
New Sched Event Date:	
Best Date:	20150615
Groundwater Release Indicator:	
Soil Release Indicator:	
Air Release Indicator:	
Surface Waste Release Ind:	
Event Responsible Agency:	S

Area Name:	ENTIRE FACILITY
Event Code:	CA120
Corrective Action Event Descri:	INVESTIGATION WORKPLAN MODIFICATION REQ BY AGENCY
Actual Date of Event:	20211103
Orig Sched Event Date:	20211205
New Sched Event Date:	
Best Date:	20211103
Groundwater Release Indicator:	
Soil Release Indicator:	
Air Release Indicator:	
Surface Waste Release Ind:	
Event Responsible Agency:	S

Violation/Evaluation Summary

Note:	VIOLATION or UNDETERMINED: There are VIOLATION or UNDETERMINED details or records associated with this facility (EPA ID) in the Compliance Monitoring and Enforcement table dated Apr, 2023.

Violation Details

Found Violation: Yes
Citation:
Violation Short Description: Generators - Pre-transport
Violation Type: 262.C
Violation Determined Date: 20181017
Scheduled Compliance Date:
Return to Compliance: Observed
Actual Return to Compl: 20181219
Violation Responsible Agency: State

Violation Details

Found Violation: Yes
Citation:
Violation Short Description: TSD IS-Air Emission Standards - Equipment Leaks
Violation Type: 265.BB
Violation Determined Date: 20180821
Scheduled Compliance Date:
Return to Compliance:
Actual Return to Compl:
Violation Responsible Agency: EPA

Violation Details

Found Violation: Yes
Citation:
Violation Short Description: TSD IS-Air Emission Standards - Equipment Leaks
Violation Type: 265.BB
Violation Determined Date: 20180503
Scheduled Compliance Date:
Return to Compliance: Documented
Actual Return to Compl: 20180821
Violation Responsible Agency: EPA

Violation Details

Found Violation: Yes
Citation:
Violation Short Description: Generators - Pre-transport
Violation Type: 262.C
Violation Determined Date: 20181018
Scheduled Compliance Date:
Return to Compliance: Observed
Actual Return to Compl: 20190129
Violation Responsible Agency: State

Violation Details

Found Violation: Yes
Citation: F - 279
Violation Short Description: Used Oil - Generators
Violation Type: 279.C
Violation Determined Date: 19990405
Scheduled Compliance Date:
Return to Compliance:
Actual Return to Compl: 19990721
Violation Responsible Agency: EPA

Enforcement Details

Enforcement Type: 114
Enforcement Type Description:
Enforcement Action Date: 19990504
Enf Disposition Status:
Disposition Status Date:
Enforcement Lead Agency: EPA
Proposed Penalty Amount:
Final Amount:
Paid Amount:

Enforcement Type: 120
Enforcement Type Description: WRITTEN INFORMAL
Enforcement Action Date: 19990602
Enf Disposition Status:
Disposition Status Date:
Enforcement Lead Agency: EPA
Proposed Penalty Amount:
Final Amount:
Paid Amount:

Violation Details

Found Violation: Yes
Citation:
Violation Short Description: Generators - Pre-transport
Violation Type: 262.C
Violation Determined Date: 20181018
Scheduled Compliance Date:
Return to Compliance:
Actual Return to Compl:
Violation Responsible Agency: State

Violation Details

Found Violation: Yes
Citation: F - 262.30-34.C
Violation Short Description: Generators - General
Violation Type: 262.A
Violation Determined Date: 19990405
Scheduled Compliance Date:
Return to Compliance:
Actual Return to Compl: 19990721
Violation Responsible Agency: EPA

Enforcement Details

Enforcement Type: 120
Enforcement Type Description: WRITTEN INFORMAL
Enforcement Action Date: 19990602
Enf Disposition Status:
Disposition Status Date:
Enforcement Lead Agency: EPA
Proposed Penalty Amount:
Final Amount:
Paid Amount:

Enforcement Type: 114
Enforcement Type Description:
Enforcement Action Date: 19990504
Enf Disposition Status:
Disposition Status Date:
Enforcement Lead Agency: EPA
Proposed Penalty Amount:
Final Amount:

Paid Amount:

Violation Details

Found Violation: Yes
Citation:
Violation Short Description: Generators - General
Violation Type: 262.A
Violation Determined Date: 20181017
Scheduled Compliance Date:
Return to Compliance: Observed
Actual Return to Compl: 20181218
Violation Responsible Agency: State

Violation Details

Found Violation: Yes
Citation:
Violation Short Description: Generators - Pre-transport
Violation Type: 262.C
Violation Determined Date: 20181102
Scheduled Compliance Date:
Return to Compliance: Observed
Actual Return to Compl: 20181219
Violation Responsible Agency: State

Violation Details

Found Violation: Yes
Citation:
Violation Short Description: Generators - Pre-transport
Violation Type: 262.C
Violation Determined Date: 20181017
Scheduled Compliance Date:
Return to Compliance: Observed
Actual Return to Compl: 20181218
Violation Responsible Agency: State

Violation Details

Found Violation: Yes
Citation:
Violation Short Description: Generators - General
Violation Type: 262.A
Violation Determined Date: 20180503
Scheduled Compliance Date:
Return to Compliance: Documented
Actual Return to Compl: 20180821
Violation Responsible Agency: EPA

Violation Details

Found Violation: Yes
Citation:
Violation Short Description: Generators - General
Violation Type: 262.A
Violation Determined Date: 20171212
Scheduled Compliance Date:
Return to Compliance: Documented
Actual Return to Compl: 20180821
Violation Responsible Agency: EPA

Violation Details

Found Violation: Yes
Citation:
Violation Short Description: Generators - Records/Reporting
Violation Type: 262.D
Violation Determined Date: 20160415
Scheduled Compliance Date:
Return to Compliance:
Actual Return to Compl:
Violation Responsible Agency: State

Violation Details

Found Violation: Yes
Citation:
Violation Short Description: Generators - Pre-transport
Violation Type: 262.C
Violation Determined Date: 20181016
Scheduled Compliance Date:
Return to Compliance: Observed
Actual Return to Compl: 20181218
Violation Responsible Agency: State

Violation Details

Found Violation: Yes
Citation:
Violation Short Description: Generators - Pre-transport
Violation Type: 262.C
Violation Determined Date: 20181017
Scheduled Compliance Date:
Return to Compliance:
Actual Return to Compl:
Violation Responsible Agency: State

Violation Details

Found Violation: Yes
Citation:
Violation Short Description: Generators - General
Violation Type: 262.A
Violation Determined Date: 20181016
Scheduled Compliance Date:
Return to Compliance:
Actual Return to Compl:
Violation Responsible Agency: State

Violation Details

Found Violation: Yes
Citation:
Violation Short Description: Generators - Pre-transport
Violation Type: 262.C
Violation Determined Date: 20181017
Scheduled Compliance Date:
Return to Compliance: Observed
Actual Return to Compl: 20190129
Violation Responsible Agency: State

Violation Details

Found Violation: Yes

Citation:
Violation Short Description: Generators - Pre-transport
Violation Type: 262.C
Violation Determined Date: 20181016
Scheduled Compliance Date:
Return to Compliance: Observed
Actual Return to Compl: 20190129
Violation Responsible Agency: State

Violation Details

Found Violation: Yes
Citation: F - 262.40-43.D
Violation Short Description: Generators - General
Violation Type: 262.A
Violation Determined Date: 19990405
Scheduled Compliance Date:
Return to Compliance:
Actual Return to Compl: 19990721
Violation Responsible Agency: EPA

Enforcement Details

Enforcement Type: 120
Enforcement Type Description: WRITTEN INFORMAL
Enforcement Action Date: 19990602
Enf Disposition Status:
Disposition Status Date:
Enforcement Lead Agency: EPA
Proposed Penalty Amount:
Final Amount:
Paid Amount:

Enforcement Type: 114
Enforcement Type Description:
Enforcement Action Date: 19990504
Enf Disposition Status:
Disposition Status Date:
Enforcement Lead Agency: EPA
Proposed Penalty Amount:
Final Amount:
Paid Amount:

Violation Details

Found Violation: Yes
Citation:
Violation Short Description: Generators - Pre-transport
Violation Type: 262.C
Violation Determined Date: 20181018
Scheduled Compliance Date:
Return to Compliance: Observed
Actual Return to Compl: 20181218
Violation Responsible Agency: State

Violation Details

Found Violation: Yes
Citation:
Violation Short Description: Generators - Pre-transport
Violation Type: 262.C
Violation Determined Date: 20181018
Scheduled Compliance Date:
Return to Compliance: Observed

Actual Return to Compl: 20190130
Violation Responsible Agency: State

Violation Details

Found Violation: Yes
Citation:
Violation Short Description: Generators - Pre-transport
Violation Type: 262.C
Violation Determined Date: 20181018
Scheduled Compliance Date:
Return to Compliance: Observed
Actual Return to Compl: 20181219
Violation Responsible Agency: State

Violation Details

Found Violation: Yes
Citation:
Violation Short Description: Generators - General
Violation Type: 262.A
Violation Determined Date: 20050413
Scheduled Compliance Date:
Return to Compliance: Documented
Actual Return to Compl: 20061017
Violation Responsible Agency: State

Violation Details

Found Violation: Yes
Citation:
Violation Short Description: Generators - Pre-transport
Violation Type: 262.C
Violation Determined Date: 20181016
Scheduled Compliance Date:
Return to Compliance:
Actual Return to Compl:
Violation Responsible Agency: State

Violation Details

Found Violation: Yes
Citation:
Violation Short Description: Generators - Pre-transport
Violation Type: 262.C
Violation Determined Date: 20220210
Scheduled Compliance Date:
Return to Compliance: Documented
Actual Return to Compl: 20220331
Violation Responsible Agency: State

Violation Details

Found Violation: Yes
Citation:
Violation Short Description: Generators - Pre-transport
Violation Type: 262.C
Violation Determined Date: 20220210
Scheduled Compliance Date:
Return to Compliance: Documented
Actual Return to Compl: 20220429
Violation Responsible Agency: State

Violation Details

Found Violation: Yes
Citation:
Violation Short Description: Generators - Pre-transport
Violation Type: 262.C
Violation Determined Date: 20151020
Scheduled Compliance Date:
Return to Compliance: Observed
Actual Return to Compl: 20160415
Violation Responsible Agency: State

Evaluation Details

Evaluation Start Date: 20220331
Evaluation Type Description: COMPLIANCE EVALUATION INSPECTION ON-SITE
Violation Short Description:
Return to Compliance Date:
Evaluation Agency: State

Evaluation Start Date: 20220210
Evaluation Type Description: COMPLIANCE EVALUATION INSPECTION ON-SITE
Violation Short Description: Generators - Pre-transport
Return to Compliance Date: 20220429
Evaluation Agency: State

Evaluation Start Date: 20050413
Evaluation Type Description: COMPLIANCE EVALUATION INSPECTION ON-SITE
Violation Short Description: Generators - General
Return to Compliance Date: 20061017
Evaluation Agency: State Contractor/Grantee

Evaluation Start Date: 20181130
Evaluation Type Description: FOLLOW-UP INSPECTION
Violation Short Description:
Return to Compliance Date:
Evaluation Agency: EPA

Evaluation Start Date: 20160616
Evaluation Type Description: COMPLIANCE EVALUATION INSPECTION ON-SITE
Violation Short Description:
Return to Compliance Date:
Evaluation Agency: State

Evaluation Start Date: 20181016
Evaluation Type Description: COMPLIANCE EVALUATION INSPECTION ON-SITE
Violation Short Description: Generators - Pre-transport
Return to Compliance Date: 20181218
Evaluation Agency: State

Evaluation Start Date: 19930813
Evaluation Type Description: COMPLIANCE EVALUATION INSPECTION ON-SITE
Violation Short Description:
Return to Compliance Date:
Evaluation Agency: State Contractor/Grantee

Evaluation Start Date: 20220210
Evaluation Type Description: COMPLIANCE EVALUATION INSPECTION ON-SITE
Violation Short Description: Generators - Pre-transport
Return to Compliance Date: 20220331
Evaluation Agency: State

Evaluation Start Date: 20180821
Evaluation Type Description: NOT A SIGNIFICANT NON-COMPLIER
Violation Short Description: TSD IS-Air Emission Standards - Equipment Leaks
Return to Compliance Date:
Evaluation Agency: EPA

Evaluation Start Date: 20151020
Evaluation Type Description: COMPLIANCE EVALUATION INSPECTION ON-SITE
Violation Short Description: Generators - Pre-transport
Return to Compliance Date: 20160415
Evaluation Agency: State

Evaluation Start Date: 20180503
Evaluation Type Description: SIGNIFICANT NON-COMPLIER
Violation Short Description: TSD IS-Air Emission Standards - Equipment Leaks
Return to Compliance Date: 20180821
Evaluation Agency: EPA

Evaluation Start Date: 20181016
Evaluation Type Description: COMPLIANCE EVALUATION INSPECTION ON-SITE
Violation Short Description: Generators - Pre-transport
Return to Compliance Date: 20190129
Evaluation Agency: State

Evaluation Start Date: 20181218
Evaluation Type Description: COMPLIANCE EVALUATION INSPECTION ON-SITE
Violation Short Description:
Return to Compliance Date:
Evaluation Agency: State

Evaluation Start Date: 20180503
Evaluation Type Description: SIGNIFICANT NON-COMPLIER
Violation Short Description: Generators - General
Return to Compliance Date: 20180821
Evaluation Agency: EPA

Evaluation Start Date: 20181016
Evaluation Type Description: COMPLIANCE EVALUATION INSPECTION ON-SITE
Violation Short Description: Generators - Pre-transport
Return to Compliance Date: 20190130
Evaluation Agency: State

Evaluation Start Date: 20181016
Evaluation Type Description: COMPLIANCE EVALUATION INSPECTION ON-SITE
Violation Short Description: Generators - Pre-transport
Return to Compliance Date: 20181219
Evaluation Agency: State

Evaluation Start Date: 20230313
Evaluation Type Description: FINANCIAL RECORD REVIEW
Violation Short Description:
Return to Compliance Date:
Evaluation Agency: State

Evaluation Start Date: 19990405
Evaluation Type Description: COMPLIANCE EVALUATION INSPECTION ON-SITE
Violation Short Description: Used Oil - Generators
Return to Compliance Date: 19990721
Evaluation Agency: EPA

Evaluation Start Date: 20190129
Evaluation Type Description: COMPLIANCE EVALUATION INSPECTION ON-SITE
Violation Short Description:
Return to Compliance Date:
Evaluation Agency: State

Evaluation Start Date: 20181016
Evaluation Type Description: COMPLIANCE EVALUATION INSPECTION ON-SITE
Violation Short Description: Generators - Pre-transport
Return to Compliance Date:
Evaluation Agency: State

Evaluation Start Date: 20181219
Evaluation Type Description: COMPLIANCE EVALUATION INSPECTION ON-SITE

Violation Short Description:
Return to Compliance Date:
Evaluation Agency: State

Evaluation Start Date: 20171212
Evaluation Type Description: COMPLIANCE EVALUATION INSPECTION ON-SITE
Violation Short Description: Generators - General
Return to Compliance Date: 20180821
Evaluation Agency: EPA

Evaluation Start Date: 19990405
Evaluation Type Description: COMPLIANCE EVALUATION INSPECTION ON-SITE
Violation Short Description: Generators - General
Return to Compliance Date: 19990721
Evaluation Agency: EPA

Evaluation Start Date: 20160415
Evaluation Type Description: COMPLIANCE EVALUATION INSPECTION ON-SITE
Violation Short Description:
Return to Compliance Date:
Evaluation Agency: State

Evaluation Start Date: 20160415
Evaluation Type Description: COMPLIANCE EVALUATION INSPECTION ON-SITE
Violation Short Description: Generators - Records/Reporting
Return to Compliance Date:
Evaluation Agency: State

Evaluation Start Date: 20171128
Evaluation Type Description: COMPLIANCE EVALUATION INSPECTION ON-SITE
Violation Short Description:
Return to Compliance Date:
Evaluation Agency: EPA

Evaluation Start Date: 20151020
Evaluation Type Description: COMPLIANCE EVALUATION INSPECTION ON-SITE
Violation Short Description:
Return to Compliance Date:
Evaluation Agency: State

Evaluation Start Date: 20220429
Evaluation Type Description: COMPLIANCE EVALUATION INSPECTION ON-SITE
Violation Short Description:
Return to Compliance Date:
Evaluation Agency: State

Evaluation Start Date: 20181016
Evaluation Type Description: COMPLIANCE EVALUATION INSPECTION ON-SITE
Violation Short Description: Generators - General
Return to Compliance Date:
Evaluation Agency: State

Evaluation Start Date: 20181016
Evaluation Type Description: COMPLIANCE EVALUATION INSPECTION ON-SITE
Violation Short Description: Generators - General
Return to Compliance Date: 20181218
Evaluation Agency: State

Evaluation Start Date: 19940913
Evaluation Type Description: COMPLIANCE EVALUATION INSPECTION ON-SITE
Violation Short Description:
Return to Compliance Date:
Evaluation Agency: State Contractor/Grantee

Handler Summary

Importer Activity: No
Mixed Waste Generator: No

Transporter Activity:	No
Transfer Facility:	No
Onsite Burner:	No
Smelting, Melting and Refining:	No
Underground Injection Control:	No
Commercial TSD:	No
Used Oil Transporter:	No
Used Oil Transfer Facility:	No
Used Oil Processor:	No
Used Oil Refiner:	No
Used Oil Burner:	No
Used Oil Market Burner:	No
Used Oil Spec Marketer:	No

Hazardous Waste Handler Details

Sequence No:	5
Receive Date:	20200224
Handler Name:	TESLA INC.
Federal Waste Generator Code:	1
Generator Code Description:	Large Quantity Generator
Source Type:	Annual/Biennial Report update with Notification

Waste Code Details

Hazardous Waste Code:	272
Waste Code Description:	Polymeric resin waste
Hazardous Waste Code:	281
Waste Code Description:	Adhesives
Hazardous Waste Code:	D002
Waste Code Description:	CORROSIVE WASTE
Hazardous Waste Code:	331
Waste Code Description:	Off-specification, aged, or surplus organics
Hazardous Waste Code:	181
Waste Code Description:	Other inorganic solid waste
Hazardous Waste Code:	D003
Waste Code Description:	REACTIVE WASTE
Hazardous Waste Code:	134
Waste Code Description:	Aqueous solution with <10% total organic residues
Hazardous Waste Code:	214
Waste Code Description:	Unspecified solvent mixture
Hazardous Waste Code:	F003
Waste Code Description:	THE FOLLOWING SPENT NONHALOGENATED SOLVENTS: XYLENE, ACETONE, ETHYL ACETATE, ETHYL BENZENE, ETHYL ETHER, METHYL ISOBUTYL KETONE, N-BUTYL ALCOHOL, CYCLOHEXANONE, AND METHANOL; ALL SPENT SOLVENT MIXTURES/BLENDS CONTAINING, BEFORE USE, ONLY THE ABOVE SPENT NONHALOGENATED SOLVENTS; AND ALL SPENT SOLVENT MIXTURES/BLENDS CONTAINING, BEFORE USE, ONE OR MORE OF THE ABOVE NONHALOGENATED SOLVENTS, AND A TOTAL OF TEN PERCENT OR MORE (BY VOLUME) OF ONE OR MORE OF THOSE SOLVENTS LISTED IN F001, F002, F004, AND F005; AND STILL BOTTOMS FROM THE RECOVERY OF THESE SPENT SOLVENTS AND SPENT SOLVENT MIXTURES.
Hazardous Waste Code:	D035
Waste Code Description:	METHYL ETHYL KETONE
Hazardous Waste Code:	U134
Waste Code Description:	HYDROFLUORIC ACID (C,T) (OR) HYDROGEN FLUORIDE (C,T)
Hazardous Waste Code:	132
Waste Code Description:	Aqueous solution w/metals (< restricted levels and see waste code 121 for a list of metals)

Hazardous Waste Code: 122
Waste Code Description: Alkaline solution without metals (pH > 12.5)

Hazardous Waste Code: 343
Waste Code Description: Unspecified organic liquid mixture

Hazardous Waste Code: 135
Waste Code Description: Unspecified aqueous solution

Hazardous Waste Code: 491
Waste Code Description: Unspecified sludge waste

Hazardous Waste Code: D001
Waste Code Description: IGNITABLE WASTE

Hazardous Waste Code: 141
Waste Code Description: Off-specification, aged, or surplus inorganics

Hazardous Waste Code: 561
Waste Code Description: Detergent and soap

Hazardous Waste Code: 133
Waste Code Description: Aqueous solution with 10% or more total organic residues

Hazardous Waste Code: 352
Waste Code Description: Other organic solids

Hazardous Waste Code: 212
Waste Code Description: Oxygenated solvents (acetone, butanol, ethyl acetate, etc.)

Hazardous Waste Code: 213
Waste Code Description: Hydrocarbon solvents (benzene, hexane, Stoddard, etc.)

Hazardous Waste Handler Details

Sequence No: 4
Receive Date: 20180301
Handler Name: TESLA MOTORS INC
Federal Waste Generator Code: 1
Generator Code Description: Large Quantity Generator
Source Type: Annual/Biennial Report update with Notification

Waste Code Details

Hazardous Waste Code: D039
Waste Code Description: TETRACHLOROETHYLENE

Hazardous Waste Code: D007
Waste Code Description: CHROMIUM

Hazardous Waste Code: D018
Waste Code Description: BENZENE

Hazardous Waste Code: D002
Waste Code Description: CORROSIVE WASTE

Hazardous Waste Code: 331
Waste Code Description: Off-specification, aged, or surplus organics

Hazardous Waste Code: D009
Waste Code Description: MERCURY

Hazardous Waste Code: 181
Waste Code Description: Other inorganic solid waste

Hazardous Waste Code: D003

Waste Code Description: REACTIVE WASTE

Hazardous Waste Code: F003
Waste Code Description: THE FOLLOWING SPENT NONHALOGENATED SOLVENTS: XYLENE, ACETONE, ETHYL ACETATE, ETHYL BENZENE, ETHYL ETHER, METHYL ISOBUTYL KETONE, N-BUTYL ALCOHOL, CYCLOHEXANONE, AND METHANOL; ALL SPENT SOLVENT MIXTURES/BLENDS CONTAINING, BEFORE USE, ONLY THE ABOVE SPENT NONHALOGENATED SOLVENTS; AND ALL SPENT SOLVENT MIXTURES/BLENDS CONTAINING, BEFORE USE, ONE OR MORE OF THE ABOVE NONHALOGENATED SOLVENTS, AND A TOTAL OF TEN PERCENT OR MORE (BY VOLUME) OF ONE OR MORE OF THOSE SOLVENTS LISTED IN F001, F002, F004, AND F005; AND STILL BOTTOMS FROM THE RECOVERY OF THESE SPENT SOLVENTS AND SPENT SOLVENT MIXTURES.

Hazardous Waste Code: D005
Waste Code Description: BARIUM

Hazardous Waste Code: D024
Waste Code Description: M-CRESOL

Hazardous Waste Code: D035
Waste Code Description: METHYL ETHYL KETONE

Hazardous Waste Code: 122
Waste Code Description: Alkaline solution without metals (pH > 12.5)

Hazardous Waste Code: 343
Waste Code Description: Unspecified organic liquid mixture

Hazardous Waste Code: D026
Waste Code Description: CRESOL

Hazardous Waste Code: D001
Waste Code Description: IGNITABLE WASTE

Hazardous Waste Code: D010
Waste Code Description: SELENIUM

Hazardous Waste Code: 141
Waste Code Description: Off-specification, aged, or surplus inorganics

Hazardous Waste Code: 311
Waste Code Description: Pharmaceutical waste

Hazardous Waste Code: 352
Waste Code Description: Other organic solids

Hazardous Waste Code: 212
Waste Code Description: Oxygenated solvents (acetone, butanol, ethyl acetate, etc.)

Hazardous Waste Code: 213
Waste Code Description: Hydrocarbon solvents (benzene, hexane, Stoddard, etc.)

Hazardous Waste Handler Details

Sequence No: 1
Receive Date: 19800818
Handler Name: NEW UNITED MOTOR MFG
Federal Waste Generator Code: 1
Generator Code Description: Large Quantity Generator
Source Type: Notification

Hazardous Waste Handler Details

Sequence No: 2
Receive Date: 19920228
Handler Name: NEW UNITED MOTOR MANUFACTURING
Federal Waste Generator Code: 1
Generator Code Description: Large Quantity Generator

Source Type: Annual/Biennial Report

Hazardous Waste Handler Details

Sequence No: 7
Receive Date: 20020306
Handler Name: NEW UNITED MOTOR MANUFACTURING, INC.
Federal Waste Generator Code: 1
Generator Code Description: Large Quantity Generator
Source Type: Annual/Biennial Report

Waste Code Details

Hazardous Waste Code: D039
Waste Code Description: TETRACHLOROETHYLENE

Hazardous Waste Code: D018
Waste Code Description: BENZENE

Hazardous Waste Code: D002
Waste Code Description: CORROSIVE WASTE

Hazardous Waste Code: D006
Waste Code Description: CADMIUM

Hazardous Waste Code: F005
Waste Code Description: THE FOLLOWING SPENT NONHALOGENATED SOLVENTS: TOLUENE, METHYL ETHYL KETONE, CARBON DISULFIDE, ISOBUTANOL, PYRIDINE, BENZENE, 2-ETHOXYETHANOL, AND 2-NITROPROPANE; ALL SPENT SOLVENT MIXTURES/BLENDS CONTAINING, BEFORE USE, A TOTAL OF TEN PERCENT OR MORE (BY VOLUME) OF ONE OR MORE OF THE ABOVE NONHALOGENATED SOLVENTS OR THOSE SOLVENTS LISTED IN F001, F002, OR F004; AND STILL BOTTOMS FROM THE RECOVERY OF THESE SPENT SOLVENTS AND SPENT SOLVENT MIXTURES.

Hazardous Waste Code: F003
Waste Code Description: THE FOLLOWING SPENT NONHALOGENATED SOLVENTS: XYLENE, ACETONE, ETHYL ACETATE, ETHYL BENZENE, ETHYL ETHER, METHYL ISOBUTYL KETONE, N-BUTYL ALCOHOL, CYCLOHEXANONE, AND METHANOL; ALL SPENT SOLVENT MIXTURES/BLENDS CONTAINING, BEFORE USE, ONLY THE ABOVE SPENT NONHALOGENATED SOLVENTS; AND ALL SPENT SOLVENT MIXTURES/BLENDS CONTAINING, BEFORE USE, ONE OR MORE OF THE ABOVE NONHALOGENATED SOLVENTS, AND A TOTAL OF TEN PERCENT OR MORE (BY VOLUME) OF ONE OR MORE OF THOSE SOLVENTS LISTED IN F001, F002, F004, AND F005; AND STILL BOTTOMS FROM THE RECOVERY OF THESE SPENT SOLVENTS AND SPENT SOLVENT MIXTURES.

Hazardous Waste Code: D005
Waste Code Description: BARIUM

Hazardous Waste Code: D035
Waste Code Description: METHYL ETHYL KETONE

Hazardous Waste Code: D008
Waste Code Description: LEAD

Hazardous Waste Code: D040
Waste Code Description: TRICHLORETHYLENE

Hazardous Waste Code: D001
Waste Code Description: IGNITABLE WASTE

Hazardous Waste Handler Details

Sequence No: 2
Receive Date: 20140301
Handler Name: TESLA MOTORS INC.
Federal Waste Generator Code: 1
Generator Code Description: Large Quantity Generator
Source Type: Annual/Biennial Report update with Notification

Waste Code Details

Hazardous Waste Code: 331
Waste Code Description: Off-specification, aged, or surplus organics

Hazardous Waste Code: D002
Waste Code Description: CORROSIVE WASTE

Hazardous Waste Code: D003
Waste Code Description: REACTIVE WASTE

Hazardous Waste Code: 214
Waste Code Description: Unspecified solvent mixture

Hazardous Waste Code: F003
Waste Code Description: THE FOLLOWING SPENT NONHALOGENATED SOLVENTS: XYLENE, ACETONE, ETHYL ACETATE, ETHYL BENZENE, ETHYL ETHER, METHYL ISOBUTYL KETONE, N-BUTYL ALCOHOL, CYCLOHEXANONE, AND METHANOL; ALL SPENT SOLVENT MIXTURES/BLENDS CONTAINING, BEFORE USE, ONLY THE ABOVE SPENT NONHALOGENATED SOLVENTS; AND ALL SPENT SOLVENT MIXTURES/BLENDS CONTAINING, BEFORE USE, ONE OR MORE OF THE ABOVE NONHALOGENATED SOLVENTS, AND A TOTAL OF TEN PERCENT OR MORE (BY VOLUME) OF ONE OR MORE OF THOSE SOLVENTS LISTED IN F001, F002, F004, AND F005; AND STILL BOTTOMS FROM THE RECOVERY OF THESE SPENT SOLVENTS AND SPENT SOLVENT MIXTURES.

Hazardous Waste Code: F005
Waste Code Description: THE FOLLOWING SPENT NONHALOGENATED SOLVENTS: TOLUENE, METHYL ETHYL KETONE, CARBON DISULFIDE, ISOBUTANOL, PYRIDINE, BENZENE, 2-ETHOXYETHANOL, AND 2-NITROPROPANE; ALL SPENT SOLVENT MIXTURES/BLENDS CONTAINING, BEFORE USE, A TOTAL OF TEN PERCENT OR MORE (BY VOLUME) OF ONE OR MORE OF THE ABOVE NONHALOGENATED SOLVENTS OR THOSE SOLVENTS LISTED IN F001, F002, OR F004; AND STILL BOTTOMS FROM THE RECOVERY OF THESE SPENT SOLVENTS AND SPENT SOLVENT MIXTURES.

Hazardous Waste Code: 791
Waste Code Description: Liquids with pH < 2

Hazardous Waste Code: D035
Waste Code Description: METHYL ETHYL KETONE

Hazardous Waste Code: 343
Waste Code Description: Unspecified organic liquid mixture

Hazardous Waste Code: D001
Waste Code Description: IGNITABLE WASTE

Hazardous Waste Code: 352
Waste Code Description: Other organic solids

Hazardous Waste Handler Details

Sequence No: 3
Receive Date: 20110105
Handler Name: TESLA MOTORS INC
Federal Waste Generator Code: 2
Generator Code Description: Small Quantity Generator
Source Type: Notification

Waste Code Details

Hazardous Waste Code: D002
Waste Code Description: CORROSIVE WASTE

Hazardous Waste Code: 512
Waste Code Description: Other empty containers 30 gallons or more

Hazardous Waste Code: D003

Waste Code Description: REACTIVE WASTE

Hazardous Waste Code: 221
Waste Code Description: Waste oil and mixed oil

Hazardous Waste Code: F003
Waste Code Description: THE FOLLOWING SPENT NONHALOGENATED SOLVENTS: XYLENE, ACETONE, ETHYL ACETATE, ETHYL BENZENE, ETHYL ETHER, METHYL ISOBUTYL KETONE, N-BUTYL ALCOHOL, CYCLOHEXANONE, AND METHANOL; ALL SPENT SOLVENT MIXTURES/BLENDS CONTAINING, BEFORE USE, ONLY THE ABOVE SPENT NONHALOGENATED SOLVENTS; AND ALL SPENT SOLVENT MIXTURES/BLENDS CONTAINING, BEFORE USE, ONE OR MORE OF THE ABOVE NONHALOGENATED SOLVENTS, AND A TOTAL OF TEN PERCENT OR MORE (BY VOLUME) OF ONE OR MORE OF THOSE SOLVENTS LISTED IN F001, F002, F004, AND F005; AND STILL BOTTOMS FROM THE RECOVERY OF THESE SPENT SOLVENTS AND SPENT SOLVENT MIXTURES.

Hazardous Waste Code: D035
Waste Code Description: METHYL ETHYL KETONE

Hazardous Waste Code: 461
Waste Code Description: Degreasing sludge

Hazardous Waste Code: D001
Waste Code Description: IGNITABLE WASTE

Hazardous Waste Code: 513
Waste Code Description: Empty containers less than 30 gallons

Hazardous Waste Handler Details

Sequence No: 1
Receive Date: 19960901
Handler Name: NEW UNITED MOTOR MFG
Federal Waste Generator Code: 1
Generator Code Description: Large Quantity Generator
Source Type: Implementer

Hazardous Waste Handler Details

Sequence No: 1
Receive Date: 19900412
Handler Name: NEW UNITED MOTOR MANUFACTURING, INC
Federal Waste Generator Code: 1
Generator Code Description: Large Quantity Generator
Source Type: Annual/Biennial Report

Hazardous Waste Handler Details

Sequence No: 9
Receive Date: 20060227
Handler Name: NEW UNITED MOTOR MANUFACTURING , INC.
Federal Waste Generator Code: 1
Generator Code Description: Large Quantity Generator
Source Type: Annual/Biennial Report

Waste Code Details

Hazardous Waste Code: F005
Waste Code Description: THE FOLLOWING SPENT NONHALOGENATED SOLVENTS: TOLUENE, METHYL ETHYL KETONE, CARBON DISULFIDE, ISOBUTANOL, PYRIDINE, BENZENE, 2-ETHOXYETHANOL, AND 2-NITROPROPANE; ALL SPENT SOLVENT MIXTURES/BLENDS CONTAINING, BEFORE USE, A TOTAL OF TEN PERCENT OR MORE (BY VOLUME) OF ONE OR MORE OF THE ABOVE NONHALOGENATED SOLVENTS OR THOSE SOLVENTS LISTED IN F001, F002, OR F004; AND STILL BOTTOMS FROM THE RECOVERY OF THESE SPENT SOLVENTS AND SPENT SOLVENT MIXTURES.

Hazardous Waste Code: F003

Waste Code Description: THE FOLLOWING SPENT NONHALOGENATED SOLVENTS: XYLENE, ACETONE, ETHYL ACETATE, ETHYL BENZENE, ETHYL ETHER, METHYL ISOBUTYL KETONE, N-BUTYL ALCOHOL, CYCLOHEXANONE, AND METHANOL; ALL SPENT SOLVENT MIXTURES/BLENDS CONTAINING, BEFORE USE, ONLY THE ABOVE SPENT NONHALOGENATED SOLVENTS; AND ALL SPENT SOLVENT MIXTURES/BLENDS CONTAINING, BEFORE USE, ONE OR MORE OF THE ABOVE NONHALOGENATED SOLVENTS, AND A TOTAL OF TEN PERCENT OR MORE (BY VOLUME) OF ONE OR MORE OF THOSE SOLVENTS LISTED IN F001, F002, F004, AND F005; AND STILL BOTTOMS FROM THE RECOVERY OF THESE SPENT SOLVENTS AND SPENT SOLVENT MIXTURES.

Hazardous Waste Code: D018
Waste Code Description: BENZENE

Hazardous Waste Code: D002
Waste Code Description: CORROSIVE WASTE

Hazardous Waste Code: D009
Waste Code Description: MERCURY

Hazardous Waste Code: D005
Waste Code Description: BARIUM

Hazardous Waste Code: D035
Waste Code Description: METHYL ETHYL KETONE

Hazardous Waste Code: D008
Waste Code Description: LEAD

Hazardous Waste Code: D001
Waste Code Description: IGNITABLE WASTE

Hazardous Waste Handler Details

Sequence No: 10
Receive Date: 20080220
Handler Name: NEW UNITED MOTOR MANUFACTURING, INC.
Federal Waste Generator Code: 1
Generator Code Description: Large Quantity Generator
Source Type: Annual/Biennial Report

Waste Code Details

Hazardous Waste Code: F005
Waste Code Description: THE FOLLOWING SPENT NONHALOGENATED SOLVENTS: TOLUENE, METHYL ETHYL KETONE, CARBON DISULFIDE, ISOBUTANOL, PYRIDINE, BENZENE, 2-ETHOXYETHANOL, AND 2-NITROPROPANE; ALL SPENT SOLVENT MIXTURES/BLENDS CONTAINING, BEFORE USE, A TOTAL OF TEN PERCENT OR MORE (BY VOLUME) OF ONE OR MORE OF THE ABOVE NONHALOGENATED SOLVENTS OR THOSE SOLVENTS LISTED IN F001, F002, OR F004; AND STILL BOTTOMS FROM THE RECOVERY OF THESE SPENT SOLVENTS AND SPENT SOLVENT MIXTURES.

Hazardous Waste Code: F003
Waste Code Description: THE FOLLOWING SPENT NONHALOGENATED SOLVENTS: XYLENE, ACETONE, ETHYL ACETATE, ETHYL BENZENE, ETHYL ETHER, METHYL ISOBUTYL KETONE, N-BUTYL ALCOHOL, CYCLOHEXANONE, AND METHANOL; ALL SPENT SOLVENT MIXTURES/BLENDS CONTAINING, BEFORE USE, ONLY THE ABOVE SPENT NONHALOGENATED SOLVENTS; AND ALL SPENT SOLVENT MIXTURES/BLENDS CONTAINING, BEFORE USE, ONE OR MORE OF THE ABOVE NONHALOGENATED SOLVENTS, AND A TOTAL OF TEN PERCENT OR MORE (BY VOLUME) OF ONE OR MORE OF THOSE SOLVENTS LISTED IN F001, F002, F004, AND F005; AND STILL BOTTOMS FROM THE RECOVERY OF THESE SPENT SOLVENTS AND SPENT SOLVENT MIXTURES.

Hazardous Waste Code: D018
Waste Code Description: BENZENE

Hazardous Waste Code: D002
Waste Code Description: CORROSIVE WASTE

Hazardous Waste Code: D005
Waste Code Description: BARIUM

Hazardous Waste Code: D035
Waste Code Description: METHYL ETHYL KETONE

Hazardous Waste Code: D008
Waste Code Description: LEAD

Hazardous Waste Code: D001
Waste Code Description: IGNITABLE WASTE

Hazardous Waste Handler Details

Sequence No: 4
Receive Date: 19960331
Handler Name: NEW UNITED MOTOR MANUFACTURING, INC.
Federal Waste Generator Code: 1
Generator Code Description: Large Quantity Generator
Source Type: Annual/Biennial Report

Hazardous Waste Handler Details

Sequence No: 1
Receive Date: 20100225
Handler Name: NEW UNITED MOTOR MANUFACTURING, INC.
Federal Waste Generator Code: 1
Generator Code Description: Large Quantity Generator
Source Type: Annual/Biennial Report update with Notification

Waste Code Details

Hazardous Waste Code: D003
Waste Code Description: REACTIVE WASTE

Hazardous Waste Code: F003
Waste Code Description: THE FOLLOWING SPENT NONHALOGENATED SOLVENTS: XYLENE, ACETONE, ETHYL ACETATE, ETHYL BENZENE, ETHYL ETHER, METHYL ISOBUTYL KETONE, N-BUTYL ALCOHOL, CYCLOHEXANONE, AND METHANOL; ALL SPENT SOLVENT MIXTURES/BLENDS CONTAINING, BEFORE USE, ONLY THE ABOVE SPENT NONHALOGENATED SOLVENTS; AND ALL SPENT SOLVENT MIXTURES/BLENDS CONTAINING, BEFORE USE, ONE OR MORE OF THE ABOVE NONHALOGENATED SOLVENTS, AND A TOTAL OF TEN PERCENT OR MORE (BY VOLUME) OF ONE OR MORE OF THOSE SOLVENTS LISTED IN F001, F002, F004, AND F005; AND STILL BOTTOMS FROM THE RECOVERY OF THESE SPENT SOLVENTS AND SPENT SOLVENT MIXTURES.

Hazardous Waste Code: F005
Waste Code Description: THE FOLLOWING SPENT NONHALOGENATED SOLVENTS: TOLUENE, METHYL ETHYL KETONE, CARBON DISULFIDE, ISOBUTANOL, PYRIDINE, BENZENE, 2-ETHOXYETHANOL, AND 2-NITROPROPANE; ALL SPENT SOLVENT MIXTURES/BLENDS CONTAINING, BEFORE USE, A TOTAL OF TEN PERCENT OR MORE (BY VOLUME) OF ONE OR MORE OF THE ABOVE NONHALOGENATED SOLVENTS OR THOSE SOLVENTS LISTED IN F001, F002, OR F004; AND STILL BOTTOMS FROM THE RECOVERY OF THESE SPENT SOLVENTS AND SPENT SOLVENT MIXTURES.

Hazardous Waste Code: D018
Waste Code Description: BENZENE

Hazardous Waste Code: D002
Waste Code Description: CORROSIVE WASTE

Hazardous Waste Code: D005
Waste Code Description: BARIUM

Hazardous Waste Code: D035
Waste Code Description: METHYL ETHYL KETONE

Hazardous Waste Code: D008
Waste Code Description: LEAD

Hazardous Waste Code: D001
Waste Code Description: IGNITABLE WASTE

Hazardous Waste Handler Details

Sequence No: 3
Receive Date: 20160226
Handler Name: TESLA MOTORS FREMONT
Federal Waste Generator Code: 1
Generator Code Description: Large Quantity Generator
Source Type: Annual/Biennial Report update with Notification

Waste Code Details

Hazardous Waste Code: D003
Waste Code Description: REACTIVE WASTE

Hazardous Waste Code: D007
Waste Code Description: CHROMIUM

Hazardous Waste Code: 214
Waste Code Description: Unspecified solvent mixture

Hazardous Waste Code: F003
Waste Code Description: THE FOLLOWING SPENT NONHALOGENATED SOLVENTS: XYLENE, ACETONE, ETHYL ACETATE, ETHYL BENZENE, ETHYL ETHER, METHYL ISOBUTYL KETONE, N-BUTYL ALCOHOL, CYCLOHEXANONE, AND METHANOL; ALL SPENT SOLVENT MIXTURES/BLENDS CONTAINING, BEFORE USE, ONLY THE ABOVE SPENT NONHALOGENATED SOLVENTS; AND ALL SPENT SOLVENT MIXTURES/BLENDS CONTAINING, BEFORE USE, ONE OR MORE OF THE ABOVE NONHALOGENATED SOLVENTS, AND A TOTAL OF TEN PERCENT OR MORE (BY VOLUME) OF ONE OR MORE OF THOSE SOLVENTS LISTED IN F001, F002, F004, AND F005; AND STILL BOTTOMS FROM THE RECOVERY OF THESE SPENT SOLVENTS AND SPENT SOLVENT MIXTURES.

Hazardous Waste Code: 725
Waste Code Description: Liquids with mercury > 20 mg/l

Hazardous Waste Code: D006
Waste Code Description: CADMIUM

Hazardous Waste Code: D009
Waste Code Description: MERCURY

Hazardous Waste Code: D002
Waste Code Description: CORROSIVE WASTE

Hazardous Waste Code: 181
Waste Code Description: Other inorganic solid waste

Hazardous Waste Code: 135
Waste Code Description: Unspecified aqueous solution

Hazardous Waste Code: 791
Waste Code Description: Liquids with pH < 2

Hazardous Waste Code: D005
Waste Code Description: BARIUM

Hazardous Waste Code: 541
Waste Code Description: Photochemicals / photo processing waste

Hazardous Waste Code: D035
Waste Code Description: METHYL ETHYL KETONE

Hazardous Waste Code: 792
Waste Code Description: Liquids with pH < 2 with metals

Hazardous Waste Code: 343

Waste Code Description: Unspecified organic liquid mixture

Hazardous Waste Code: D008
Waste Code Description: LEAD

Hazardous Waste Code: 122
Waste Code Description: Alkaline solution without metals (pH > 12.5)

Hazardous Waste Code: D001
Waste Code Description: IGNITABLE WASTE

Hazardous Waste Code: 121
Waste Code Description: Alkaline solution (pH >12.5) with metals (antimony, arsenic, barium, beryllium, cadmium, chromium, cobalt, copper, lead, mercury, molybdenum, nickel, selenium, silver, thallium, vanadium, and zinc)

Hazardous Waste Code: 352
Waste Code Description: Other organic solids

Hazardous Waste Code: 551
Waste Code Description: Laboratory waste chemicals

Hazardous Waste Code: 172
Waste Code Description: Metal dust (see 121) and machining waste

Hazardous Waste Code: 212
Waste Code Description: Oxygenated solvents (acetone, butanol, ethyl acetate, etc.)

Hazardous Waste Code: 331
Waste Code Description: Off-specification, aged, or surplus organics

Hazardous Waste Handler Details

Sequence No: 4
Receive Date: 20120215
Handler Name: TESLA MOTORS INC
Federal Waste Generator Code: 1
Generator Code Description: Large Quantity Generator
Source Type: Notification

Waste Code Details

Hazardous Waste Code: D003
Waste Code Description: REACTIVE WASTE

Hazardous Waste Code: 214
Waste Code Description: Unspecified solvent mixture

Hazardous Waste Code: F003
Waste Code Description: THE FOLLOWING SPENT NONHALOGENATED SOLVENTS: XYLENE, ACETONE, ETHYL ACETATE, ETHYL BENZENE, ETHYL ETHER, METHYL ISOBUTYL KETONE, N-BUTYL ALCOHOL, CYCLOHEXANONE, AND METHANOL; ALL SPENT SOLVENT MIXTURES/BLENDS CONTAINING, BEFORE USE, ONLY THE ABOVE SPENT NONHALOGENATED SOLVENTS; AND ALL SPENT SOLVENT MIXTURES/BLENDS CONTAINING, BEFORE USE, ONE OR MORE OF THE ABOVE NONHALOGENATED SOLVENTS, AND A TOTAL OF TEN PERCENT OR MORE (BY VOLUME) OF ONE OR MORE OF THOSE SOLVENTS LISTED IN F001, F002, F004, AND F005; AND STILL BOTTOMS FROM THE RECOVERY OF THESE SPENT SOLVENTS AND SPENT SOLVENT MIXTURES.

Hazardous Waste Code: F005
Waste Code Description: THE FOLLOWING SPENT NONHALOGENATED SOLVENTS: TOLUENE, METHYL ETHYL KETONE, CARBON DISULFIDE, ISOBUTANOL, PYRIDINE, BENZENE, 2-ETHOXYETHANOL, AND 2-NITROPROPANE; ALL SPENT SOLVENT MIXTURES/BLENDS CONTAINING, BEFORE USE, A TOTAL OF TEN PERCENT OR MORE (BY VOLUME) OF ONE OR MORE OF THE ABOVE NONHALOGENATED SOLVENTS OR THOSE SOLVENTS LISTED IN F001, F002, OR F004; AND STILL BOTTOMS FROM THE RECOVERY OF THESE SPENT SOLVENTS AND SPENT SOLVENT MIXTURES.

Hazardous Waste Code: D002
Waste Code Description: CORROSIVE WASTE

Hazardous Waste Code: 181
Waste Code Description: Other inorganic solid waste

Hazardous Waste Code: 512
Waste Code Description: Other empty containers 30 gallons or more

Hazardous Waste Code: 221
Waste Code Description: Waste oil and mixed oil

Hazardous Waste Code: 134
Waste Code Description: Aqueous solution with <10% total organic residues

Hazardous Waste Code: D035
Waste Code Description: METHYL ETHYL KETONE

Hazardous Waste Code: 343
Waste Code Description: Unspecified organic liquid mixture

Hazardous Waste Code: 461
Waste Code Description: Degreasing sludge

Hazardous Waste Code: D001
Waste Code Description: IGNITABLE WASTE

Hazardous Waste Code: 352
Waste Code Description: Other organic solids

Hazardous Waste Code: 513
Waste Code Description: Empty containers less than 30 gallons

Hazardous Waste Code: 133
Waste Code Description: Aqueous solution with 10% or more total organic residues

Hazardous Waste Code: 212
Waste Code Description: Oxygenated solvents (acetone, butanol, ethyl acetate, etc.)

Hazardous Waste Code: 331
Waste Code Description: Off-specification, aged, or surplus organics

Hazardous Waste Handler Details

Sequence No: 8
Receive Date: 20040227
Handler Name: NEW UNITED MOTOR MANUFACTURING, INC.
Federal Waste Generator Code: 1
Generator Code Description: Large Quantity Generator
Source Type: Annual/Biennial Report

Waste Code Details

Hazardous Waste Code: F005
Waste Code Description: THE FOLLOWING SPENT NONHALOGENATED SOLVENTS: TOLUENE, METHYL ETHYL KETONE, CARBON DISULFIDE, ISOBUTANOL, PYRIDINE, BENZENE, 2-ETHOXYETHANOL, AND 2-NITROPROPANE; ALL SPENT SOLVENT MIXTURES/BLENDS CONTAINING, BEFORE USE, A TOTAL OF TEN PERCENT OR MORE (BY VOLUME) OF ONE OR MORE OF THE ABOVE NONHALOGENATED SOLVENTS OR THOSE SOLVENTS LISTED IN F001, F002, OR F004; AND STILL BOTTOMS FROM THE RECOVERY OF THESE SPENT SOLVENTS AND SPENT SOLVENT MIXTURES.

Hazardous Waste Code: F003
Waste Code Description: THE FOLLOWING SPENT NONHALOGENATED SOLVENTS: XYLENE, ACETONE, ETHYL ACETATE, ETHYL BENZENE, ETHYL ETHER, METHYL ISOBUTYL KETONE, N-BUTYL ALCOHOL, CYCLOHEXANONE, AND METHANOL; ALL SPENT SOLVENT MIXTURES/BLENDS CONTAINING, BEFORE USE, ONLY THE ABOVE SPENT NONHALOGENATED SOLVENTS; AND ALL SPENT SOLVENT MIXTURES/BLENDS CONTAINING, BEFORE USE, ONE OR MORE OF THE ABOVE NONHALOGENATED SOLVENTS, AND A TOTAL OF TEN PERCENT OR MORE (BY VOLUME) OF ONE OR MORE OF THOSE SOLVENTS LISTED IN F001, F002, F004, AND F005; AND STILL BOTTOMS FROM THE RECOVERY OF THESE SPENT SOLVENTS AND SPENT

SOLVENT MIXTURES.

Hazardous Waste Code: D006
Waste Code Description: CADMIUM

Hazardous Waste Code: D018
Waste Code Description: BENZENE

Hazardous Waste Code: D002
Waste Code Description: CORROSIVE WASTE

Hazardous Waste Code: D005
Waste Code Description: BARIUM

Hazardous Waste Code: D035
Waste Code Description: METHYL ETHYL KETONE

Hazardous Waste Code: D008
Waste Code Description: LEAD

Hazardous Waste Code: D039
Waste Code Description: TETRACHLOROETHYLENE

Hazardous Waste Code: D001
Waste Code Description: IGNITABLE WASTE

Hazardous Waste Handler Details

Sequence No: 6
Receive Date: 20221103
Handler Name: TESLA, INC.
Federal Waste Generator Code: 1
Generator Code Description: Large Quantity Generator
Source Type: Annual/Biennial Report update with Notification

Waste Code Details

Hazardous Waste Code: 272
Waste Code Description: Polymeric resin waste

Hazardous Waste Code: 214
Waste Code Description: Unspecified solvent mixture

Hazardous Waste Code: F003
Waste Code Description: THE FOLLOWING SPENT NONHALOGENATED SOLVENTS: XYLENE, ACETONE, ETHYL ACETATE, ETHYL BENZENE, ETHYL ETHER, METHYL ISOBUTYL KETONE, N-BUTYL ALCOHOL, CYCLOHEXANONE, AND METHANOL; ALL SPENT SOLVENT MIXTURES/BLENDS CONTAINING, BEFORE USE, ONLY THE ABOVE SPENT NONHALOGENATED SOLVENTS; AND ALL SPENT SOLVENT MIXTURES/BLENDS CONTAINING, BEFORE USE, ONE OR MORE OF THE ABOVE NONHALOGENATED SOLVENTS, AND A TOTAL OF TEN PERCENT OR MORE (BY VOLUME) OF ONE OR MORE OF THOSE SOLVENTS LISTED IN F001, F002, F004, AND F005; AND STILL BOTTOMS FROM THE RECOVERY OF THESE SPENT SOLVENTS AND SPENT SOLVENT MIXTURES.

Hazardous Waste Code: 181
Waste Code Description: Other inorganic solid waste

Hazardous Waste Code: 281
Waste Code Description: Adhesives

Hazardous Waste Code: D009
Waste Code Description: MERCURY

Hazardous Waste Code: D002
Waste Code Description: CORROSIVE WASTE

Hazardous Waste Code: D011
Waste Code Description: SILVER

Hazardous Waste Code: 135
Waste Code Description: Unspecified aqueous solution

Hazardous Waste Code: 491
Waste Code Description: Unspecified sludge waste

Hazardous Waste Code: D003
Waste Code Description: REACTIVE WASTE

Hazardous Waste Code: 134
Waste Code Description: Aqueous solution with <10% total organic residues

Hazardous Waste Code: D005
Waste Code Description: BARIUM

Hazardous Waste Code: D035
Waste Code Description: METHYL ETHYL KETONE

Hazardous Waste Code: 343
Waste Code Description: Unspecified organic liquid mixture

Hazardous Waste Code: 132
Waste Code Description: Aqueous solution w/metals (< restricted levels and see waste code 121 for a list of metals)

Hazardous Waste Code: 122
Waste Code Description: Alkaline solution without metals (pH > 12.5)

Hazardous Waste Code: D001
Waste Code Description: IGNITABLE WASTE

Hazardous Waste Code: 141
Waste Code Description: Off-specification, aged, or surplus inorganics

Hazardous Waste Code: 271
Waste Code Description: Organic monomer waste (includes unreacted resins)

Hazardous Waste Code: 133
Waste Code Description: Aqueous solution with 10% or more total organic residues

Hazardous Waste Code: 352
Waste Code Description: Other organic solids

Hazardous Waste Code: 561
Waste Code Description: Detergent and soap

Hazardous Waste Code: 123
Waste Code Description: Unspecified alkaline solution

Hazardous Waste Code: 212
Waste Code Description: Oxygenated solvents (acetone, butanol, ethyl acetate, etc.)

Hazardous Waste Code: 213
Waste Code Description: Hydrocarbon solvents (benzene, hexane, Stoddard, etc.)

Hazardous Waste Code: 331
Waste Code Description: Off-specification, aged, or surplus organics

Hazardous Waste Handler Details

Sequence No: 2
Receive Date: 20101118
Handler Name: NEW UNITED MOTOR MANUFACTURING INC
Federal Waste Generator Code: 1
Generator Code Description: Large Quantity Generator
Source Type: Notification

Waste Code Details

Hazardous Waste Code: U154
Waste Code Description: METHANOL (I) (OR) METHYL ALCOHOL (I)

Hazardous Waste Code: F003
Waste Code Description: THE FOLLOWING SPENT NONHALOGENATED SOLVENTS: XYLENE, ACETONE, ETHYL ACETATE, ETHYL BENZENE, ETHYL ETHER, METHYL ISOBUTYL KETONE, N-BUTYL ALCOHOL, CYCLOHEXANONE, AND METHANOL; ALL SPENT SOLVENT MIXTURES/BLENDS CONTAINING, BEFORE USE, ONLY THE ABOVE SPENT NONHALOGENATED SOLVENTS; AND ALL SPENT SOLVENT MIXTURES/BLENDS CONTAINING, BEFORE USE, ONE OR MORE OF THE ABOVE NONHALOGENATED SOLVENTS, AND A TOTAL OF TEN PERCENT OR MORE (BY VOLUME) OF ONE OR MORE OF THOSE SOLVENTS LISTED IN F001, F002, F004, AND F005; AND STILL BOTTOMS FROM THE RECOVERY OF THESE SPENT SOLVENTS AND SPENT SOLVENT MIXTURES.

Hazardous Waste Code: F005
Waste Code Description: THE FOLLOWING SPENT NONHALOGENATED SOLVENTS: TOLUENE, METHYL ETHYL KETONE, CARBON DISULFIDE, ISOBUTANOL, PYRIDINE, BENZENE, 2-ETHOXYETHANOL, AND 2-NITROPROPANE; ALL SPENT SOLVENT MIXTURES/BLENDS CONTAINING, BEFORE USE, A TOTAL OF TEN PERCENT OR MORE (BY VOLUME) OF ONE OR MORE OF THE ABOVE NONHALOGENATED SOLVENTS OR THOSE SOLVENTS LISTED IN F001, F002, OR F004; AND STILL BOTTOMS FROM THE RECOVERY OF THESE SPENT SOLVENTS AND SPENT SOLVENT MIXTURES.

Hazardous Waste Code: D009
Waste Code Description: MERCURY

Hazardous Waste Code: D002
Waste Code Description: CORROSIVE WASTE

Hazardous Waste Code: D003
Waste Code Description: REACTIVE WASTE

Hazardous Waste Code: 134
Waste Code Description: Aqueous solution with <10% total organic residues

Hazardous Waste Code: D005
Waste Code Description: BARIUM

Hazardous Waste Code: D008
Waste Code Description: LEAD

Hazardous Waste Code: 122
Waste Code Description: Alkaline solution without metals (pH > 12.5)

Hazardous Waste Code: D001
Waste Code Description: IGNITABLE WASTE

Hazardous Waste Code: 141
Waste Code Description: Off-specification, aged, or surplus inorganics

Hazardous Waste Code: 133
Waste Code Description: Aqueous solution with 10% or more total organic residues

Hazardous Waste Handler Details

Sequence No: 5
Receive Date: 19990304
Handler Name: NEW UNITED MOTOR MANUFACTURING, INC.
Federal Waste Generator Code: 1
Generator Code Description: Large Quantity Generator
Source Type: Annual/Biennial Report

Hazardous Waste Handler Details

Sequence No: 3
Receive Date: 19940331
Handler Name: NEW UNITED MOTOR MFG, INC

Federal Waste Generator Code: 1
Generator Code Description: Large Quantity Generator
Source Type: Annual/Biennial Report

Hazardous Waste Handler Details

Sequence No: 6
Receive Date: 20001012
Handler Name: NEW UNITED MOTOR MANUFACTURING, INC.
Federal Waste Generator Code: 1
Generator Code Description: Large Quantity Generator
Source Type: Annual/Biennial Report

Owner/Operator Details

Owner/Operator Ind: Current Owner
Type: Private
Name: NEW UNITED MOTOR MANUFACTURING, INC.
Date Became Current: 19840221
Date Ended Current:
Phone: 510-498-5796
Source Type: Annual/Biennial Report update with Notification
Street No: 45500
Street 1: FREMONT BOULEVARD
Street 2:
City: FREMONT
State: CA
Country:
Zip Code: 94538

Owner/Operator Ind: Current Operator
Type: Private
Name: TESLA, INC.
Date Became Current: 20111110
Date Ended Current:
Phone:
Source Type: Annual/Biennial Report update with Notification
Street No: 3500
Street 1: DEER CREEK RD.
Street 2:
City: PALO ALTO
State: CA
Country: US
Zip Code: 94304

Owner/Operator Ind: Current Owner
Type: Private
Name: TESLA, INC.
Date Became Current: 20111110
Date Ended Current:
Phone: 512-516-8177
Source Type: Annual/Biennial Report update with Notification
Street No: 13101
Street 1: HAROLD GREEN ROAD
Street 2:
City: AUSTIN
State: TX
Country: US
Zip Code: 78725

Owner/Operator Ind: Current Operator
Type: Private
Name: TESLA, INC.
Date Became Current: 20111110
Date Ended Current:
Phone: 512-516-8177
Source Type: Annual/Biennial Report update with Notification
Street No: 13101
Street 1: HAROLD GREEN ROAD
Street 2:
City: AUSTIN
State: TX
Country: US
Zip Code: 78725

Owner/Operator Ind: Current Owner
Type: Private
Name: NEW UNITED MOTOR MANUFACTURING , INC.
Date Became Current: 19840221
Date Ended Current:
Phone:
Source Type: Annual/Biennial Report
Street No:
Street 1: 45500 FREMONT BLVD
Street 2:
City: FREMONT
State: CA
Country: US
Zip Code: 94538

Owner/Operator Ind: Current Operator
Type: Private
Name: NEW UNITED MOTOR MANUFACTURING, INC.
Date Became Current: 19840221
Date Ended Current:
Phone:
Source Type: Annual/Biennial Report update with Notification
Street No:
Street 1:
Street 2:
City:
State:
Country:
Zip Code:

Owner/Operator Ind: Current Operator
Street No:

Type:	Private	**Street 1:**	
Name:	NEW UNITED MOTOR MFG, INC.	**Street 2:**	
Date Became Current:	19840221	**City:**	
Date Ended Current:		**State:**	
Phone:		**Country:**	US
Source Type:	Annual/Biennial Report	**Zip Code:**	
Owner/Operator Ind:	Current Operator	**Street No:**	
Type:	Private	**Street 1:**	45500 FREMONT BLVD.
Name:	GMC GM ASSEMBLY DIVISION FREMONT PLANT	**Street 2:**	
Date Became Current:		**City:**	CITY NOT REPORTED
Date Ended Current:		**State:**	CA
Phone:	415-498-5641	**Country:**	
Source Type:	Implementer	**Zip Code:**	99999
Owner/Operator Ind:	Current Owner	**Street No:**	
Type:	Private	**Street 1:**	45500 FREMONT BLVD.
Name:	NEW UNITED MOTOR MFG	**Street 2:**	
Date Became Current:		**City:**	FREMONT
Date Ended Current:		**State:**	CA
Phone:	415-498-5641	**Country:**	
Source Type:	Notification	**Zip Code:**	94537
Owner/Operator Ind:	Current Operator	**Street No:**	
Type:	Private	**Street 1:**	
Name:	NEW UNITED MOTOR MANUFACTURING INC	**Street 2:**	
Date Became Current:	19840101	**City:**	
Date Ended Current:		**State:**	
Phone:		**Country:**	US
Source Type:	Notification	**Zip Code:**	
Owner/Operator Ind:	Current Operator	**Street No:**	
Type:	Private	**Street 1:**	
Name:	NEW UNITED MOTOR MANUFACTURING , INC.	**Street 2:**	
Date Became Current:	19840221	**City:**	
Date Ended Current:		**State:**	
Phone:		**Country:**	US
Source Type:	Annual/Biennial Report	**Zip Code:**	
Owner/Operator Ind:	Current Owner	**Street No:**	3500
Type:	Private	**Street 1:**	DEER CREEK RD.
Name:	TESLA MOTORS INC.	**Street 2:**	
Date Became Current:	20111110	**City:**	PALO ALTO
Date Ended Current:		**State:**	CA
Phone:	650-681-5000	**Country:**	
Source Type:	Annual/Biennial Report update with Notification	**Zip Code:**	94304-1317
Owner/Operator Ind:	Current Owner	**Street No:**	3500
Type:	Private	**Street 1:**	DEER CREEK RD
Name:	TESLA, INC.	**Street 2:**	
Date Became Current:	20111110	**City:**	PALO ALTO
Date Ended Current:		**State:**	CA
Phone:		**Country:**	US
Source Type:	Annual/Biennial Report update with Notification	**Zip Code:**	94304
Owner/Operator Ind:	Current Owner	**Street No:**	
Type:	Private	**Street 1:**	3500 DEERCREEK RD
Name:	TESLA MOTORS INC	**Street 2:**	
Date Became Current:	20101016	**City:**	PALO ALTO
Date Ended Current:		**State:**	CA
Phone:	650-681-5200	**Country:**	US
Source Type:	Notification	**Zip Code:**	94304
Owner/Operator Ind:	Current Owner	**Street No:**	
Type:	Private	**Street 1:**	
Name:	NEW UNITED MOTOR MFG, INC.	**Street 2:**	

Date Became Current:	19840221	**City:**	
Date Ended Current:		**State:**	
Phone:		**Country:**	US
Source Type:	Annual/Biennial Report	**Zip Code:**	
Owner/Operator Ind:	Current Owner	**Street No:**	3500
Type:	Private	**Street 1:**	DEER CREEK ROAD
Name:	TESLA MOTORS	**Street 2:**	
Date Became Current:	20111110	**City:**	PALO ALTO
Date Ended Current:		**State:**	CA
Phone:	650-681-5000	**Country:**	US
Source Type:	Annual/Biennial Report update with Notification	**Zip Code:**	94304
Owner/Operator Ind:	Current Owner	**Street No:**	
Type:	Private	**Street 1:**	45500 FREMONT BOULEVARD
Name:	NEW UNITED MOTOR MANUFACTURING, INC.	**Street 2:**	
Date Became Current:	19840221	**City:**	FREMONT
Date Ended Current:		**State:**	CA
Phone:		**Country:**	US
Source Type:	Annual/Biennial Report	**Zip Code:**	94538
Owner/Operator Ind:	Current Owner	**Street No:**	
Type:	Private	**Street 1:**	3500 DEER CREEK RD
Name:	TESLA MOTORS INC	**Street 2:**	
Date Became Current:	20101019	**City:**	PALO ALTO
Date Ended Current:		**State:**	CA
Phone:		**Country:**	US
Source Type:	Notification	**Zip Code:**	94304
Owner/Operator Ind:	Current Operator	**Street No:**	45500
Type:	Private	**Street 1:**	FREMONT BLVD.
Name:	TESLA MOTORS INC	**Street 2:**	
Date Became Current:	20111110	**City:**	FREMONT
Date Ended Current:		**State:**	CA
Phone:	650-200-8342	**Country:**	
Source Type:	Annual/Biennial Report update with Notification	**Zip Code:**	94538-0000
Owner/Operator Ind:	Current Operator	**Street No:**	
Type:	Private	**Street 1:**	
Name:	TESLA MOTORS	**Street 2:**	
Date Became Current:	20111110	**City:**	
Date Ended Current:		**State:**	
Phone:		**Country:**	
Source Type:	Annual/Biennial Report update with Notification	**Zip Code:**	
Owner/Operator Ind:	Current Operator	**Street No:**	
Type:	Private	**Street 1:**	
Name:	TESLA MOTORS INC	**Street 2:**	
Date Became Current:	20101016	**City:**	
Date Ended Current:		**State:**	
Phone:		**Country:**	US
Source Type:	Notification	**Zip Code:**	
Owner/Operator Ind:	Current Owner	**Street No:**	
Type:	Private	**Street 1:**	45500 FREMONT BLVD.
Name:	NEW UNITED MOTOR MANUFACTURING, INC.	**Street 2:**	
Date Became Current:	19840221	**City:**	FREMONT
Date Ended Current:		**State:**	CA
Phone:		**Country:**	US
Source Type:	Annual/Biennial Report	**Zip Code:**	94538
Owner/Operator Ind:	Current Operator	**Street No:**	
Type:	Private	**Street 1:**	
Name:	NEW UNITED MOTOR MANUFACTURING, INC.	**Street 2:**	
Date Became Current:	19840221	**City:**	
Date Ended Current:		**State:**	

Phone: **Country:** US
Source Type: Annual/Biennial Report **Zip Code:**

Historical Handler Details

Receive Dt: 19940331
Generator Code Description: Large Quantity Generator
Handler Name: NEW UNITED MOTOR MFG, INC

Receive Dt: 19800818
Generator Code Description: Large Quantity Generator
Handler Name: NEW UNITED MOTOR MFG

Receive Dt: 20100225
Generator Code Description: Large Quantity Generator
Handler Name: NEW UNITED MOTOR MANUFACTURING, INC.

Receive Dt: 19960901
Generator Code Description: Large Quantity Generator
Handler Name: NEW UNITED MOTOR MFG

Receive Dt: 20180301
Generator Code Description: Large Quantity Generator
Handler Name: TESLA MOTORS INC

Receive Dt: 20120215
Generator Code Description: Large Quantity Generator
Handler Name: TESLA MOTORS INC

Receive Dt: 19900412
Generator Code Description: Large Quantity Generator
Handler Name: NEW UNITED MOTOR MANUFACTURING, INC

Receive Dt: 20080220
Generator Code Description: Large Quantity Generator
Handler Name: NEW UNITED MOTOR MANUFACTURING, INC.

Receive Dt: 19920228
Generator Code Description: Large Quantity Generator
Handler Name: NEW UNITED MOTOR MANUFACTURING

Receive Dt: 20101118
Generator Code Description: Large Quantity Generator
Handler Name: NEW UNITED MOTOR MANUFACTURING INC

Receive Dt: 20040227
Generator Code Description: Large Quantity Generator
Handler Name: NEW UNITED MOTOR MANUFACTURING, INC.

Receive Dt: 20001012
Generator Code Description: Large Quantity Generator
Handler Name: NEW UNITED MOTOR MANUFACTURING, INC.

Receive Dt: 19990304
Generator Code Description: Large Quantity Generator
Handler Name: NEW UNITED MOTOR MANUFACTURING, INC.

Receive Dt: 20200224
Generator Code Description: Large Quantity Generator
Handler Name: TESLA INC.

Receive Dt: 20110105
Generator Code Description: Small Quantity Generator
Handler Name: TESLA MOTORS INC

Receive Dt: 20020306
Generator Code Description: Large Quantity Generator
Handler Name: NEW UNITED MOTOR MANUFACTURING, INC.

Receive Dt: 20060227
Generator Code Description: Large Quantity Generator
Handler Name: NEW UNITED MOTOR MANUFACTURING , INC.

Receive Dt: 20140301
Generator Code Description: Large Quantity Generator
Handler Name: TESLA MOTORS INC.

Receive Dt: 20160226
Generator Code Description: Large Quantity Generator
Handler Name: TESLA MOTORS FREMONT

Receive Dt: 19960331
Generator Code Description: Large Quantity Generator
Handler Name: NEW UNITED MOTOR MANUFACTURING, INC.

---

552 | ***2 of 5*** | ***NNE*** | ***0.75 / 3,971.44*** | ***34.63 / 29*** | ***TESLA INC.***
45500 FREMONT BLVD
FREMONT CA 945380000 | ***ENVIROSTOR***

Estor/EPA ID: CAD000051433
Site Code: 200418
Nat Priority List:
APN:
Census Tract: 6001441503
Site Type: CLOSED
Address Description: 45500 FREMONT BLVD
Office:
Special Program:
Funding:
Cleanup Status:
Cleanup Oversight Agencies:
School District:
Past Use that Caused Contam:
Potential Media Affected:
Potential Contamin of Concern:

Assembly District: 24
Senate District: 10
Permit Renewal Lead:
Public Partici Spclst:
Project Manager:
County: ALAMEDA
Latitude: 37.492653
Longitude: -121.944706
Acres:
Supervisor:

Site History:

The site was previously owned by General Motors Corporation (GMC). In the early 1960's, GMC, Fremont Plant was constructed and began operations. In the mid-1980's, GMC and Toyota Corporation of Japan formed a joint venture, the New United Motor Manufacturing, Inc. (NUMMI).

An Interim Status Document (ISD) was issued on April 6, 1981, to GMC for a surface impoundment, also called Wastewater Lagoon or Wastewater Holding Pond. GMC closed the surface impoundment following an approved closed plan. On November 27, 1984, DTSC issued a letter acknowledging the surface impoundment was officially closed.

The RCRA Facility Assessment (RFA) completed in January 1999, identified the Sand Blast Grit Disposal Area and the Perin's Shop Concrete Sump as areas at NUMMI that needed further investigation of hazardous constituent releases. Spent sand blasting grit contained nickel and chromium which, at high levels can be hazardous. After removal of the spent sand blast grit and underlying soil, soil samples were taken and analyzed for nickel and chromium. The residual soil contamination did not pose any risks to human health and the environment.

Perin's Shop Concrete Sump is located at the maintenance shop. It is a ten inch unlined concrete containment that served as a catch basin for the sludge generated from washing vehicles and equipment at NUMMI. The sump was emptied and cleaned. No VOCs or TPHs were detected from the soil and groundwater samples below the sump. The residual levels of metals detected in soil and groundwater samples were below harmful levels.

The RCRA Facility Investigation (RFI) Report for those two areas was completed in February 9, 2001. Based on DTSC?s technical review of RFI Report, DTSC concurred that the levels of hazardous constituents in soil and groundwater did not pose risks to the environment. DTSC approved the RFI Report on May 24, 2001.

DTSC public noticed a "No further action determination" for the Sand Blast Grit Disposal Area and the Perin' Shop Concrete Sump and held a 45-day public comment period from December 15, 2003 to January 30, 2004. No public comments were received. On March 9, 2005, DTSC issued "Corrective Action Completion Determination" letter for those two areas and on March 23, 2005 DTSC issued "Acknowledgement of Satisfaction".

Status: CLOSED
Program Type: HAZ WASTE - RCRA
CalEnviroScreen Score: 40-45%
Summary Link: https://www.envirostor.dtsc.ca.gov/public/hwmp_profile_report?global_id=CAD000051433

Permit Units - Completed Activities

Date: 11/1/1985
Event Description: NEW OPERATING PERMIT - FINAL PERMIT - WITHDRAWAL REQUEST ACKNOWLEDGED
Unit:
Doc Link:
Unit Link:

Date: 4/6/1981
Event Description: NEW OPERATING PERMIT - APPLICATION PART A RECEIVED
Unit:
Doc Link:
Unit Link:

Date: 8/20/1985
Event Description: NEW OPERATING PERMIT - FINAL PERMIT - WITHDRAWAL REQUEST RECEIVED
Unit:
Doc Link:
Unit Link:

Units Undergoing Closure

Date: 11/27/1984
Event Description: CLOSURE FINAL - ISSUE CLOSURE VERIFICATION
Unit: SURFTRT1
Doc Link:

Date: 6/12/1984
Event Description: CLOSURE FINAL - RECEIVE CLOSURE CERTIFICATION
Unit: SURFTRT1
Doc Link:

---

552 | ***3 of 5*** | ***NNE*** | ***0.75 / 3,971.44*** | ***34.63 / 29*** | ***TESLA MOTORS INC.***
45500 FREMONT BLVD
FREMONT CA 945380000 | ***ENVIROSTOR***

Estor/EPA ID: 80001286
Site Code: 200418
Nat Priority List: NO
APN: NONE SPECIFIED
Census Tract: 6001441503
Site Type: CORRECTIVE ACTION
Address Description: 45500 FREMONT BLVD
Office: OFFICE OF PERMITTING
Special Program:
Funding:
Assembly District: 24
Senate District: 10
Permit Renewal Lead:
Public Partici Spclst:
Project Manager: KARINA NAVARRO
County: ALAMEDA
Latitude: 37.492653
Longitude: -121.944706
Acres: 380 ACRES
Supervisor: LORI KOCH
Cleanup Status: ACTIVE AS OF 12/17/2010
Cleanup Oversight Agencies: ALAMEDA COUNTY WATER DISTRICT;DTSC - HAZARDOUS WASTE MANAGEMENT PROGRAM - LEAD AGENCY
School District:
Past Use that Caused Contam: MANUFACTURING - OTHER
Potential Media Affected: AQUIFER USED FOR DRINKING WATER SUPPLY AFFECTED, SOIL
Potential Contamin of Concern:

METALS
NAPHTHALENE
PETROLEUM
VOLATILE ORGANICS (8260B VOCS)

Site History:

The site was previously owned by General Motors Corporation (GMC). In the early 1960's, GMC, Fremont Plant was constructed and began operations. In the mid-1980's, GMC and Toyota Corporation of Japan formed a joint venture, the New United Motor Manufacturing, Inc. (NUMMI).

An Interim Status Document (ISD) was issued on April 6, 1981, to GMC for a surface impoundment, also called Wastewater Lagoon or Wastewater

Holding Pond. GMC closed the surface impoundment following an approved closed plan. On November 27, 1984, DTSC issued a letter acknowledging the surface impoundment was officially closed.

The RCRA Facility Assessment (RFA) was completed in January 1999, identified the Sand Blast Grit Disposal Area and the Perin's Shop Concrete Sump as areas at NUMMI that needed further investigation of hazardous constituent releases. Spent sand blasting grit contained nickel and chromium which, at high levels can be hazardous. After removal of the spent sand blast grit and underlying soil, soil samples were taken and analyzed for nickel and chromium. The residual soil contamination did not pose any risks to human health and the environment. DTSC public noticed a "No further action determination" for the Sand Blast Grit Disposal Area and the Perin' Shop Concrete Sump and held a 45-day public comment period from December 15, 2003 to January 30, 2004. No public comments were received. On March 9, 2005, DTSC issued "Corrective Action Completion Determination" letter for those two areas and on March 23, 2005 DTSC issued an "Acknowledgement of Satisfaction".

In 2010 the NUMMI joint venture ceased and the NUMMI plant site was sold to Union Pacific Railroad and Tesla Motors. Further investigation of the site is planned under DTSC oversight to determine if releases have occurred.

Status: ACTIVE
Program Type: CORRECTIVE ACTION
CalEnviroScreen Score: 40-45%
Summary Link: https://www.envirostor.dtsc.ca.gov/public/profile_report?global_id=80001286

Future Activities

Area Name:
Area Link:
Sub Area:
Sub Area Link:
Document Type: RFI Report
Due Date: 2023

Area Name:
Area Link:
Sub Area:
Sub Area Link:
Document Type: Remedy Construction Complete
Due Date: 2025

Area Name:
Area Link:
Sub Area:
Sub Area Link:
Document Type: Land Use Restriction
Due Date: 2025

Area Name:
Area Link:
Sub Area:
Sub Area Link:
Document Type: Corrective Action Completion Determination
Due Date: 2035

Area Name:
Area Link:
Sub Area:
Sub Area Link:
Document Type: Ready for Anticipated Use
Due Date: 2025

Area Name:
Area Link:
Sub Area:
Sub Area Link:
Document Type: Remedy Selection and Statement of Basis
Due Date: 2024

Area Name:
Area Link:
Sub Area:
Sub Area Link:

Document Type: Remedy Constructed: Operating Properly & Successfully
Due Date: 2025

Area Name:
Area Link:
Sub Area:
Sub Area Link:
Document Type: Cleanup Complete
Due Date: 2035

Area Name:
Area Link:
Sub Area:
Sub Area Link:
Document Type: RFI Report
Due Date: 2024

Completed Activities

Title: Indoor Intermediate Groundwater Sampling Work Plan
Title Link: https://www.envirostor.dtsc.ca.gov/public/final_documents2?global_id=80001286&doc_id=60481783
Area Name:
Area Link:
Sub Area:
Sub Area Link:
Document Type: RFI Workplan
Date Completed: 8/24/2020
Comments: Final approval provided 8/24/20 via email with email pdf retained in project electronic files.

Title: Soil Managment Plan
Title Link: https://www.envirostor.dtsc.ca.gov/public/final_documents2?global_id=80001286&doc_id=60457546
Area Name:
Area Link:
Sub Area:
Sub Area Link:
Document Type: Soils Management Plan
Date Completed: 7/17/2019
Comments: SMP approved 7/17/2019.

Title: Vapor Intrusion Risk Assessment Work Plan
Title Link: https://www.envirostor.dtsc.ca.gov/public/final_documents2?global_id=80001286&doc_id=60445961
Area Name:
Area Link:
Sub Area:
Sub Area Link:
Document Type: Risk Assessment Workplan
Date Completed: 3/18/2019
Comments:

Title: Semi-Annual Groundwater Monitoring Report
Title Link:
Area Name:
Area Link:
Sub Area:
Sub Area Link:
Document Type: Monitoring Report
Date Completed: 2/16/2018
Comments: Completed

Title: Phase IIE Fieldwork
Title Link:
Area Name:
Area Link:
Sub Area:
Sub Area Link:
Document Type: Fieldwork
Date Completed: 6/30/2016
Comments: Phase IIE investigation fieldwork has been completed at the site. The phase IIE fieldwork included the installation

and sampling of shallow and intermediate zone groundwater monitoring wells, mostly near the former dispenser island and tank farm.

Title: Second Quarter 2015 Groundwater Monitoring Report
Title Link: https://www.envirostor.dtsc.ca.gov/public/final_documents2?global_id=80001286&doc_id=60397378
Area Name:
Area Link:
Sub Area:
Sub Area Link:
Document Type: Monitoring Report
Date Completed: 12/7/2015
Comments: DTSC has approved this groundwater monitoring report. Samples were collected from select groundwater monitoring wells. The data are generally consistent with prior groundwater monitoring data.

Title: Interim Measures Implementation Former Tank Farm
Title Link:
Area Name:
Area Link:
Sub Area:
Sub Area Link:
Document Type: Fieldwork
Date Completed: 3/20/2015
Comments: Interim measures implementation in the tank farm area has been completed. The tank farm area has been backfilled and paved over.

Title: Phase IIB Investigation Workplan
Title Link: https://www.envirostor.dtsc.ca.gov/public/final_documents2?global_id=80001286&doc_id=60305910
Area Name:
Area Link:
Sub Area:
Sub Area Link:
Document Type: RFI Workplan
Date Completed: 1/17/2013
Comments: Phase IIB investigation workplan approved by DTSC. Additional borings will be drilled and at least one additional groundwater monitoring well will be installed at the site, in order to delineate the vertical and lateral extent of contamination at the Site.

Title: Human Exposure Controlled
Title Link: https://www.envirostor.dtsc.ca.gov/public/final_documents2?global_id=80001286&enforcement_id=60299080
Area Name:
Area Link:
Sub Area:
Sub Area Link:
Document Type: Human Exposure Controlled
Date Completed: 10/12/2011
Comments:

Title: E-12 Area Supplemental Shallow and Intermediate Zone Investigation
Title Link: https://www.envirostor.dtsc.ca.gov/public/final_documents2?global_id=80001286&doc_id=60492130
Area Name:
Area Link:
Sub Area:
Sub Area Link:
Document Type: RFI Workplan Addendum
Date Completed: 3/12/2021
Comments: Conditional approval issued 3/12/2021.

Title: Supplemental Monitoring Well Work Plan
Title Link: https://www.envirostor.dtsc.ca.gov/public/final_documents2?global_id=80001286&doc_id=60488418
Area Name:
Area Link:
Sub Area:
Sub Area Link:
Document Type: RFI Workplan
Date Completed: 3/5/2021
Comments: Conditional approval (pending email clarification of details regarding soil sample collection) issued on 3/5/2021.

Title: D8 Area Supplemental Treatability Test Work Plan
Title Link: https://www.envirostor.dtsc.ca.gov/public/final_documents2?global_id=80001286&doc_id=60492128

Area Name:
Area Link:
Sub Area:
Sub Area Link:
Document Type: Pilot Study/Treatability Workplan
Date Completed: 2/19/2021
Comments: Work Plan approval issued Feb 19, 2021

Title: Q1 and Q2 2017 Groundwater Monitoring Report
Title Link:
Area Name:
Area Link:
Sub Area:
Sub Area Link:
Document Type: Monitoring Report
Date Completed: 11/30/2018
Comments: Agency review comments applicable to this groundwater monitoring report were transmitted on 11/30/2018 via DTSC comments provided on Q1 and Q2 2018 Groundwater Monitoring Report.

Title: Interim Measures Implementation Report
Title Link: https://www.envirostor.dtsc.ca.gov/public/final_documents2?global_id=80001286&doc_id=60348985
Area Name:
Area Link:
Sub Area:
Sub Area Link:
Document Type: Interim Measures Implementation Report
Date Completed: 6/1/2018
Comments: Final Interim Measures Implementation Report approved 6/1/2018

Title: Notification of Change in Project Manager
Title Link: https://www.envirostor.dtsc.ca.gov/public/final_documents2?global_id=80001286&enforcement_id=60435329
Area Name:
Area Link:
Sub Area:
Sub Area Link:
Document Type: Correspondence
Date Completed: 2/16/2018
Comments:

Title: T-1 Removal Workplan
Title Link: https://www.envirostor.dtsc.ca.gov/public/final_documents2?global_id=80001286&doc_id=60435882
Area Name:
Area Link:
Sub Area:
Sub Area Link:
Document Type: Technical Workplan
Date Completed: 12/11/2017
Comments: Task completed.

Title: Interim Measures Workplan
Title Link: https://www.envirostor.dtsc.ca.gov/public/final_documents2?global_id=80001286&doc_id=60352186
Area Name:
Area Link:
Sub Area:
Sub Area Link:
Document Type: Interim Measures Workplan
Date Completed: 9/23/2014
Comments: DTSC has approved the interim measures workplan for the site.

Title: Annual Cost Estimate
Title Link:
Area Name:
Area Link:
Sub Area:
Sub Area Link:
Document Type: Annual Oversight Cost Estimate
Date Completed: 9/17/2014
Comments: Annual cost estimate sent out to NUMMI.

Title: Corrective Action Consent Agreement
Title Link: https://www.envirostor.dtsc.ca.gov/public/final_documents2?global_id=80001286&enforcement_id=60266426
Area Name:
Area Link:
Sub Area:
Sub Area Link:
Document Type: Consent Agreement
Date Completed: 7/15/2013
Comments: The corrective action consent agreement (CACA) between NUMMI, Tesla, and DTSC has been fully executed. The CACA governs the investigation and remediation of the parcel that is currently owned by Tesla and utilized for automobile manufacturing.

Title: Phase IIC Investigation Workplan Addendum
Title Link: https://www.envirostor.dtsc.ca.gov/public/final_documents2?global_id=80001286&doc_id=60320171
Area Name:
Area Link:
Sub Area:
Sub Area Link:
Document Type: RFI Workplan Addendum
Date Completed: 4/24/2013
Comments: Phase IIC workplan addendum approved by DTSC. The workplan addendum discusses additional investigation activities that will be performed at the site to assist in developing interim remedial measures for contamination source areas.

Title: Phase IIC Investigation Workplan
Title Link: https://www.envirostor.dtsc.ca.gov/public/final_documents2?global_id=80001286&doc_id=60318413
Area Name:
Area Link:
Sub Area:
Sub Area Link:
Document Type: RFI Workplan
Date Completed: 3/28/2013
Comments: Workplan for additional soil and groundwater sampling at the Site approved by DTSC.

Title: Phase IIB Investigation
Title Link:
Area Name:
Area Link:
Sub Area:
Sub Area Link:
Document Type: Fieldwork
Date Completed: 2/22/2013
Comments: Additional soil and groundwater samples were collected from the site, and shallow and deep monitoring wells were installed. The purpose of this investigation was to further delineate the vertical and lateral extent of contamination at the site.

Title: Phase IIA Report
Title Link: https://www.envirostor.dtsc.ca.gov/public/final_documents2?global_id=80001286&doc_id=60279086
Area Name:
Area Link:
Sub Area:
Sub Area Link:
Document Type: RFI Report
Date Completed: 2/11/2013
Comments: DTSC approved the Phase II investigation report for the site. The report documented the results of soil and groundwater sampling in multiple areas of concern at the former NUMMI site. Further investigation will be conducted at the site.

Title: Current Human Exposures Under Control
Title Link: https://www.envirostor.dtsc.ca.gov/public/final_documents2?global_id=80001286&enforcement_id=60281294
Area Name:
Area Link:
Sub Area:
Sub Area Link:
Document Type: Human Exposure Controlled
Date Completed: 10/6/2011
Comments: Human Health Exposures are controlled at the facility.

Title: Decommissioning Plan

Title Link: https://www.envirostor.dtsc.ca.gov/public/final_documents2?global_id=80001286&doc_id=60295632
Area Name:
Area Link:
Sub Area:
Sub Area Link:
Document Type: Other Report
Date Completed: 3/1/2010
Comments: Decommissioning plan for the NUMMI facility. Per communication with NUMMI, this document is not confidential.

Title: RCRA Facility Assessment (CA050)
Title Link: https://www.envirostor.dtsc.ca.gov/public/final_documents2?global_id=80001286&enforcement_id=6016128
Area Name:
Area Link:
Sub Area:
Sub Area Link:
Document Type: RCRA Facility Assessment Report
Date Completed: 2/24/1999
Comments: RCRA Facility Assessment Completed, RFA report dated 1/1999

Title: Interim Status Document
Title Link: https://www.envirostor.dtsc.ca.gov/public/final_documents2?global_id=80001286&doc_id=60312950
Area Name:
Area Link:
Sub Area:
Sub Area Link:
Document Type: Other Report
Date Completed: 4/6/1981
Comments: Interim Status Document issued to General Motors by the Department of Health Services.

Title: Indoor Intermediate Groundwater Sampling Report
Title Link: https://www.envirostor.dtsc.ca.gov/public/final_documents2?global_id=80001286&doc_id=60488416
Area Name:
Area Link:
Sub Area:
Sub Area Link:
Document Type: RFI Report
Date Completed: 9/29/2021
Comments: DTSC review transmitted 9/29/2021. Additional characterization is required.

Title: Site Visit
Title Link:
Area Name:
Area Link:
Sub Area:
Sub Area Link:
Document Type: Site Inspections/Visit (Non LUR)
Date Completed: 3/30/2021
Comments: Site visit on March 24, 2021. Notes include site visit logistics and notes from discussion with proponent.

Title: Well T-2 Removal Work Plan
Title Link: https://www.envirostor.dtsc.ca.gov/public/final_documents2?global_id=80001286&doc_id=60465070
Area Name:
Area Link:
Sub Area:
Sub Area Link:
Document Type: Other Report
Date Completed: 10/15/2019
Comments: Well removal approved 10/15/19.

Title: Loading Dock Area Treatability Test Work Plan
Title Link: https://www.envirostor.dtsc.ca.gov/public/final_documents2?global_id=80001286&doc_id=60469332
Area Name:
Area Link:
Sub Area:
Sub Area Link:
Document Type: Pilot Study/Treatability Workplan
Date Completed: 10/15/2019
Comments: Loading Dock Treatability Test Work Plan approved 10/15/19.

Title: Q3 and Q4 2020 Groundwater Monitoring Report
Title Link: https://www.envirostor.dtsc.ca.gov/public/final_documents2?global_id=80001286&doc_id=60462925
Area Name:
Area Link:
Sub Area:
Sub Area Link:
Document Type: Monitoring Report
Date Completed: 9/28/2021
Comments: Completed 9/28/21.

Title: Supplemental WA Area (south branch) Treatability Test Work Plan
Title Link: https://www.envirostor.dtsc.ca.gov/public/final_documents2?global_id=80001286&doc_id=60488411
Area Name:
Area Link:
Sub Area:
Sub Area Link:
Document Type: Pilot Study/Treatability Workplan
Date Completed: 12/18/2020
Comments: Approval issued Dec. 18, 2020.

Title: Q3 and Q4 2019 Groundwater Monitoring Report
Title Link: https://www.envirostor.dtsc.ca.gov/public/final_documents2?global_id=80001286&doc_id=60462921
Area Name:
Area Link:
Sub Area:
Sub Area Link:
Document Type: Monitoring Report
Date Completed: 9/30/2020
Comments: Completed 9/30/2020. Well E-12 area requires intermediate zone investigation.

Title: Treatability Test Report for WA Area
Title Link: https://www.envirostor.dtsc.ca.gov/public/final_documents2?global_id=80001286&doc_id=60452445
Area Name:
Area Link:
Sub Area:
Sub Area Link:
Document Type: Other Report
Date Completed: 6/3/2020
Comments: Completed 6/3/20

Title: RFI Phase IIE Addendum (Part II)
Title Link: https://www.envirostor.dtsc.ca.gov/public/final_documents2?global_id=80001286&doc_id=60445699
Area Name:
Area Link:
Sub Area:
Sub Area Link:
Document Type: RFI Report
Date Completed: 2/12/2019
Comments: RFI report approved. DTSC requires additional investigation in RFI Phase IIF Work Plan.

Title: Phase IID Deep Grab Groundwater Report
Title Link: https://www.envirostor.dtsc.ca.gov/public/final_documents2?global_id=80001286&doc_id=60397374
Area Name:
Area Link:
Sub Area:
Sub Area Link:
Document Type: RFI Report
Date Completed: 12/7/2015
Comments: DTSC has approved this report. Additional groundwater sampling and well installation will occur at the site.

Title: Interim Measures Workplan Initial Study
Title Link: https://www.envirostor.dtsc.ca.gov/public/final_documents2?global_id=80001286&enforcement_id=60318747
Area Name:
Area Link:
Sub Area:
Sub Area Link:
Document Type: CEQA - Initial Study/ Neg. Declaration
Date Completed: 9/23/2014
Comments: Notice of Determination and Negative Declaration for the Interim Measures Workplan were signed by DTSC and

filed with the State Clearinghouse.

Title: Assessment of Indoor Air from Groundwater Contamination
Title Link:
Area Name:
Area Link:
Sub Area:
Sub Area Link:
Document Type: Preliminary Assessment Report
Date Completed: 3/28/2018
Comments: This activity was created for HERO initial assessment of indoor air which was completed with meeting at facility on March 28, 2018.

Title: Annual Cost Estimate
Title Link: https://www.envirostor.dtsc.ca.gov/public/final_documents2?global_id=80001286&enforcement_id=60413839
Area Name:
Area Link:
Sub Area:
Sub Area Link:
Document Type: Annual Oversight Cost Estimate
Date Completed: 9/30/2016
Comments: DTSC's annual oversight cost estimate was sent to Tesla Motors.

Title: Interim Measures Implementation Former Dispenser Island
Title Link:
Area Name:
Area Link:
Sub Area:
Sub Area Link:
Document Type: Fieldwork
Date Completed: 9/15/2015
Comments: Interim measures have been implemented in the former dispenser island area. Approximately 6,600 tons of petroleum-contaminated soil was removed from this area and disposed offsite.

Title: Change of Project Coordinator
Title Link: https://www.envirostor.dtsc.ca.gov/public/final_documents2?global_id=80001286&enforcement_id=60382106
Area Name:
Area Link:
Sub Area:
Sub Area Link:
Document Type: Correspondence
Date Completed: 9/25/2014
Comments: This document designates Tesla's project coordinator for the site, and officially transfers management of cleanup activities at the site from NUMMI to Tesla.

Title: Interim Measures Work Notice
Title Link: https://www.envirostor.dtsc.ca.gov/public/final_documents2?global_id=80001286&doc_id=60318743
Area Name:
Area Link:
Sub Area:
Sub Area Link:
Document Type: Work Notice
Date Completed: 9/22/2014
Comments: The work notice for implementation of the interim measures was mailed out to the community mailing list on 9/22/14.

Title: Phase IID Workplan
Title Link: https://www.envirostor.dtsc.ca.gov/public/final_documents2?global_id=80001286&doc_id=60348979
Area Name:
Area Link:
Sub Area:
Sub Area Link:
Document Type: RFI Workplan
Date Completed: 6/3/2014
Comments: DTSC has approved the Phase IID workplan for the installation of additional monitoring wells at the site, collection of deeper grab groundwater samples, and biosparge treatability testing.

Title: Phase IIB Report
Title Link: https://www.envirostor.dtsc.ca.gov/public/final_documents2?global_id=80001286&doc_id=60328335

Area Name:
Area Link:
Sub Area:
Sub Area Link:
Document Type: RFI Report
Date Completed: 11/15/2013
Comments: DTSC has approved the revised Phase IIB report, and requested that NUMMI submit recommendations for additional investigation in a separate workplan.

Title: Corrective Action Completion Determination
Title Link: https://www.envirostor.dtsc.ca.gov/public/final_documents2?global_id=80001286&enforcement_id=6015860
Area Name:
Area Link:
Sub Area:
Sub Area Link:
Document Type: Corrective Action Completion Determination
Date Completed: 3/17/2005
Comments: Corrective Action - Corrective Action Completion Determination - Public Notice

Title: RCRA Preliminary Assessment (SA030)
Title Link: https://www.envirostor.dtsc.ca.gov/public/final_documents2?global_id=80001286&doc_id=6026585
Area Name:
Area Link:
Sub Area:
Sub Area Link:
Document Type: Preliminary Assessment Report
Date Completed: 8/5/1991
Comments:

Title: RCRA Facility Investigation Workplan (CA150)
Title Link: https://www.envirostor.dtsc.ca.gov/public/final_documents2?global_id=80001286&doc_id=6026245
Area Name:
Area Link:
Sub Area:
Sub Area Link:
Document Type: RFI Workplan
Date Completed: 9/6/2000
Comments: Corrective action _RFI Workplan Approval Letter 9-6-00

Title: Phase IIA Investigation
Title Link:
Area Name:
Area Link:
Sub Area:
Sub Area Link:
Document Type: Fieldwork
Date Completed: 5/15/2012
Comments: Fieldwork for additional soil and groundwater investigation at the site completed.

Title: DETERMINATION OF NEED FOR A RFI (CA070)
Title Link: https://www.envirostor.dtsc.ca.gov/public/final_documents2?global_id=80001286&enforcement_id=6015861
Area Name:
Area Link:
Sub Area:
Sub Area Link:
Document Type: RCRA Facility Assessment Report
Date Completed: 4/26/2000
Comments: Corrective Action Consent Agreement docket #P2-99/00-11.

Title: Shallow Plume Toe Treatability Test Work Plan - WA Central Area
Title Link: https://www.envirostor.dtsc.ca.gov/public/final_documents2?global_id=80001286&doc_id=60509216
Area Name:
Area Link:
Sub Area:
Sub Area Link:
Document Type: Pilot Study/Treatability Workplan
Date Completed: 7/26/2022
Comments:

Title: PRA Request 2-050222-09
Title Link:
Area Name:
Area Link:
Sub Area:
Sub Area Link:
Document Type: Correspondence
Date Completed: 5/9/2022
Comments: DTSC contacted requestor for clarification on request. Requestor rescinded request, per attached email.

Title: Notification of Change in DTSC Project Manager
Title Link: https://www.envirostor.dtsc.ca.gov/public/final_documents2?global_id=80001286&enforcement_id=60517276
Area Name:
Area Link:
Sub Area:
Sub Area Link:
Document Type: Correspondence
Date Completed: 2/25/2022
Comments: Letter to notify Tesla of change of DTSC project manager for the Tesla site.

Title: Q1 and Q2 2020 Groundwater Monitoring Report
Title Link:
Area Name:
Area Link:
Sub Area:
Sub Area Link:
Document Type: Monitoring Report
Date Completed: 12/18/2020
Comments: Completed 12/18/2020

Title: Treatability Test Work Plan for WA Area
Title Link: https://www.envirostor.dtsc.ca.gov/public/final_documents2?global_id=80001286&doc_id=60452437
Area Name:
Area Link:
Sub Area:
Sub Area Link:
Document Type: RFI Workplan
Date Completed: 4/2/2019
Comments: Final approval for work plan provided 4/2/19

Title: Well D-8 Area Treatability Test Work Plan
Title Link: https://www.envirostor.dtsc.ca.gov/public/final_documents2?global_id=80001286&doc_id=60445379
Area Name:
Area Link:
Sub Area:
Sub Area Link:
Document Type: Pilot Study/Treatability Workplan
Date Completed: 8/6/2018
Comments: Approval of the well D-8 treatability test work-plan was issued on August 6, 2018.

Title: Phase IIE Additional Investigation Activities
Title Link:
Area Name:
Area Link:
Sub Area:
Sub Area Link:
Document Type: Fieldwork
Date Completed: 7/7/2017
Comments: Soil and grab groundwater samples were collected in the vicinity of wells D-6 and D-8, and in the northern and western areas of the Site.

Title: Semi-Annual Groundwater Monitoring Report
Title Link: https://www.envirostor.dtsc.ca.gov/public/final_documents2?global_id=80001286&doc_id=60397379
Area Name:
Area Link:
Sub Area:
Sub Area Link:
Document Type: Monitoring Report
Date Completed: 7/27/2016

Comments: DTSC has reviewed and approved this monitoring report. The groundwater data were generally consistent with prior sampling events at the site.

Title: Annual Cost Estimate
Title Link: https://www.envirostor.dtsc.ca.gov/public/final_documents2?global_id=80001286&enforcement_id=60397390
Area Name:
Area Link:
Sub Area:
Sub Area Link:
Document Type: Annual Oversight Cost Estimate
Date Completed: 9/30/2015
Comments: The annual cost estimate for the site was sent to Tesla and NUMMI.

Title: Supplemental Groundwater Monitoring Report, Fourth Quarter 2014
Title Link: https://www.envirostor.dtsc.ca.gov/public/final_documents2?global_id=80001286&doc_id=60392339
Area Name:
Area Link:
Sub Area:
Sub Area Link:
Document Type: Monitoring Report
Date Completed: 6/24/2015
Comments: DTSC has approved this groundwater monitoring report.

Title: Additional Phase IID Fieldwork
Title Link:
Area Name:
Area Link:
Sub Area:
Sub Area Link:
Document Type: Fieldwork
Date Completed: 6/15/2015
Comments: Deeper grab groundwater samples were collected from the former tank farm and former dispenser island during this sampling event.

Title: Well E-10 and E-10B Relocation Work Plan
Title Link: https://www.envirostor.dtsc.ca.gov/public/final_documents2?global_id=80001286&doc_id=60519478
Area Name:
Area Link:
Sub Area:
Sub Area Link:
Document Type: Technical Workplan
Date Completed: 4/29/2022
Comments:

Title: Groundwater Migration Controlled
Title Link: https://www.envirostor.dtsc.ca.gov/public/final_documents2?global_id=80001286&enforcement_id=60297314
Area Name:
Area Link:
Sub Area:
Sub Area Link:
Document Type: Groundwater Migration Controlled
Date Completed: 10/4/2017
Comments: Groundwater Migration Environmental Indicator Report signed 10/4/2017

Title: Phase IIE Additional Investigation Workplan Addenda
Title Link: https://www.envirostor.dtsc.ca.gov/public/final_documents2?global_id=80001286&doc_id=60407513
Area Name:
Area Link:
Sub Area:
Sub Area Link:
Document Type: RFI Workplan Addendum
Date Completed: 4/14/2017
Comments: DTSC has approved workplan addenda for further investigation in three areas of the site: near well D-8, near well D-6, and the northern and western portions of the site.

Title: Workplan for Ongoing Groundwater Monitoring and Reporting Program
Title Link: https://www.envirostor.dtsc.ca.gov/public/final_documents2?global_id=80001286&doc_id=60391779
Area Name:
Area Link:

Sub Area:
Sub Area Link:
Document Type: Monitoring Plan
Date Completed: 2/14/2017
Comments: DTSC has reviewed the revised groundwater monitoring plan for the Site and approved the document. The plan discusses the monitoring program for groundwater monitoring wells at the site.

Title: Phase IIE Shallow Zone Kato Road Results
Title Link: https://www.envirostor.dtsc.ca.gov/public/final_documents2?global_id=80001286&doc_id=60406769
Area Name:
Area Link:
Sub Area:
Sub Area Link:
Document Type: Technical Report
Date Completed: 4/1/2016
Comments: DTSC concurs with Tesla's request to install groundwater monitoring well E-36 at the downgradient edge of the property.

Title: Phase IID RCRA Facility Investigation Report
Title Link: https://www.envirostor.dtsc.ca.gov/public/final_documents2?global_id=80001286&doc_id=60348983
Area Name:
Area Link:
Sub Area:
Sub Area Link:
Document Type: RFI Report
Date Completed: 5/12/2015
Comments: DTSC has approved the Phase IID Report for the site, but has requested that Tesla conduct additional investigation to delineate the vertical and lateral extent of groundwater contamination at the site.

Title: Treatability Study Workplan
Title Link: https://www.envirostor.dtsc.ca.gov/public/final_documents2?global_id=80001286&doc_id=60311095
Area Name:
Area Link:
Sub Area:
Sub Area Link:
Document Type: Pilot Study/Treatability Workplan
Date Completed: 11/9/2012
Comments: Workplan approved by DTSC and the Alameda County Water District for potholing at the site and collecting soil samples for a treatability study.

Title: Phase 1 Environmental Site Assessment
Title Link: https://www.envirostor.dtsc.ca.gov/public/final_documents2?global_id=80001286&doc_id=60262684
Area Name:
Area Link:
Sub Area:
Sub Area Link:
Document Type: Phase 1
Date Completed: 5/27/2010
Comments: This Phase 1 was completed for the property Transfer to TESLA. DTSC did not provide oversight or review of this document. It is uploaded for information only.

Title: Additional Groundwater Monitoring Well Installation Work Plan
Title Link: https://www.envirostor.dtsc.ca.gov/public/final_documents2?global_id=80001286&doc_id=60532356
Area Name:
Area Link:
Sub Area:
Sub Area Link:
Document Type: Technical Workplan
Date Completed: 12/21/2022
Comments:

Title: 2022-2023 Annual Cost Estimate
Title Link: https://www.envirostor.dtsc.ca.gov/public/final_documents2?global_id=80001286&enforcement_id=60533036
Area Name:
Area Link:
Sub Area:
Sub Area Link:
Document Type: Annual Oversight Cost Estimate
Date Completed: 9/30/2022

Comments:	Annual oversight cost estimate and Gantt chart.
Title:	Shallow Plume Toe Treatability Test Work Plan - WA Area North
Title Link:	https://www.envirostor.dtsc.ca.gov/public/final_documents2?global_id=80001286&doc_id=60509209
Area Name:	
Area Link:	
Sub Area:	
Sub Area Link:	
Document Type:	Pilot Study/Treatability Workplan
Date Completed:	7/26/2022
Comments:	
Title:	Well E-12 Area Investigation Report
Title Link:	https://www.envirostor.dtsc.ca.gov/public/final_documents2?global_id=80001286&doc_id=60484000
Area Name:	
Area Link:	
Sub Area:	
Sub Area Link:	
Document Type:	Other Report
Date Completed:	9/30/2020
Comments:	Shallow zone Well E-12 Area Investigation Report approved 9/30/2020. Intermediate zone investigation in E-12 Area required and pending as of 9/30/20.
Title:	Well D-8 Area Treatability Test Report
Title Link:	https://www.envirostor.dtsc.ca.gov/public/final_documents2?global_id=80001286&doc_id=60445707
Area Name:	
Area Link:	
Sub Area:	
Sub Area Link:	
Document Type:	Pilot/Treatability Study Report
Date Completed:	9/11/2020
Comments:	Approved Sept. 11, 2020
Title:	RFI Phase IIF Report
Title Link:	https://www.envirostor.dtsc.ca.gov/public/final_documents2?global_id=80001286&doc_id=60445705
Area Name:	
Area Link:	
Sub Area:	
Sub Area Link:	
Document Type:	RFI Report
Date Completed:	6/10/2020
Comments:	Review comments and report approval issued 6/10/20.
Title:	Q1 and Q2 2019 Groundwater Monitoring Report
Title Link:	https://www.envirostor.dtsc.ca.gov/public/final_documents2?global_id=80001286&doc_id=60452443
Area Name:	
Area Link:	
Sub Area:	
Sub Area Link:	
Document Type:	Monitoring Report
Date Completed:	11/15/2019
Comments:	Approval for Q1-Q2 2019 Groundwater Monitoring Report completed 11/15/19; request for investigation of PCE increase at well E-12 included in Report approval.
Title:	Replacement well D-4 and E-31 Completion Report
Title Link:	https://www.envirostor.dtsc.ca.gov/public/final_documents2?global_id=80001286&doc_id=60452439
Area Name:	
Area Link:	
Sub Area:	
Sub Area Link:	
Document Type:	Other Report
Date Completed:	3/27/2019
Comments:	Final approval provided 3/27/19.
Title:	Q1 and Q2 2018 Groundwater Monitoring Report
Title Link:	https://www.envirostor.dtsc.ca.gov/public/final_documents2?global_id=80001286&doc_id=60445668
Area Name:	
Area Link:	
Sub Area:	

Sub Area Link:
Document Type: Monitoring Report
Date Completed: 3/25/2019
Comments: Approval of Q1 and Q2 2018 GWMR provided 3/25/19.

Title: Q3 and Q4 2017 Groundwater Monitoring Report
Title Link:
Area Name:
Area Link:
Sub Area:
Sub Area Link:
Document Type: Monitoring Report
Date Completed: 11/30/2018
Comments: Agency review comments applicable to this groundwater monitoring report were transmitted on 11/30/2018 via DTSC comments provided on Q1 and Q2 2018 Groundwater Monitoring Report.

Title: Phase IID Investigation
Title Link:
Area Name:
Area Link:
Sub Area:
Sub Area Link:
Document Type: Fieldwork
Date Completed: 9/30/2014
Comments: Additional groundwater investigation was performed at the site to delineate the vertical and lateral extent of contamination in groundwater. A biosparge feasibility test was also conducted for remediation of petroleum hydrocarbons in groundwater.

Title: Interim Measures Workplan Public Notice
Title Link: https://www.envirostor.dtsc.ca.gov/public/final_documents2?global_id=80001286&doc_id=60318745
Area Name:
Area Link:
Sub Area:
Sub Area Link:
Document Type: Public Notice
Date Completed: 8/15/2014
Comments: Public notice for Interim Measures Workplan will be published in the Fremont Argus on August 20, 2014.

Title: Interim Measures Workplan Fact Sheet
Title Link: https://www.envirostor.dtsc.ca.gov/public/final_documents2?global_id=80001286&doc_id=60325398
Area Name:
Area Link:
Sub Area:
Sub Area Link:
Document Type: Fact Sheets
Date Completed: 8/15/2014
Comments: The fact sheet for the Interim Measures Workplan has been mailed out to the site mailing list.

Title: Community Profile
Title Link: https://www.envirostor.dtsc.ca.gov/public/final_documents2?global_id=80001286&doc_id=60280784
Area Name:
Area Link:
Sub Area:
Sub Area Link:
Document Type: Community Profile
Date Completed: 7/30/2013
Comments: Community profile for the site prepared.

Title: Phase IIC Investigation
Title Link:
Area Name:
Area Link:
Sub Area:
Sub Area Link:
Document Type: Fieldwork
Date Completed: 5/3/2013
Comments: Groundwater samples were collected in shallow and deeper groundwater zones throughout the site in order to delineate the vertical and lateral extent of VOCs and petroleum hydrocarbons in groundwater at the site.

Title: Phase IIA Investigation Workplan
Title Link: https://www.envirostor.dtsc.ca.gov/public/final_documents2?global_id=80001286&doc_id=60270821
Area Name:
Area Link:
Sub Area:
Sub Area Link:
Document Type: RFI Workplan
Date Completed: 3/22/2012
Comments: Workplan for soil and groundwater investigation at the site approved.

Title: RCRA Facility Investigation Report (CA200)
Title Link: https://www.envirostor.dtsc.ca.gov/public/final_documents2?global_id=80001286&doc_id=6025570
Area Name:
Area Link:
Sub Area:
Sub Area Link:
Document Type: RFI Report
Date Completed: 5/24/2001
Comments: RFI is for two areas: 1. Sand Blast Grit Disposal Area (concern: chromium & nickel) 2. Perin's Shop Concrete Sump (concern: VOCs, Petroleum hydrocarbon,metals

Title: DETERMINATION OF NEED FOR A RFI (CA070)
Title Link: https://www.envirostor.dtsc.ca.gov/public/final_documents2?global_id=80001286&enforcement_id=6016440
Area Name:
Area Link:
Sub Area:
Sub Area Link:
Document Type: RCRA Facility Assessment Report
Date Completed: 4/26/2000
Comments: Corrective Action - Need for an RFI (Letter 2-24-99)

Title: Corrective Action Consent Agreement (CA100)
Title Link: https://www.envirostor.dtsc.ca.gov/public/final_documents2?global_id=80001286&enforcement_id=6014006
Area Name:
Area Link:
Sub Area:
Sub Area Link:
Document Type: Consent Agreement
Date Completed: 4/26/2000
Comments:

Title: Supplemental E-12 Area Investigation Report
Title Link: https://www.envirostor.dtsc.ca.gov/public/final_documents2?global_id=80001286&doc_id=60510477
Area Name:
Area Link:
Sub Area:
Sub Area Link:
Document Type: RFI Report
Date Completed: 1/13/2022
Comments: Additional investigation downgradient of E-12 Area is proposed in draft RFI Phase IIG Work Plan dated 9/28/2021.

Title: Supplemental Loading Dock Area Treatability Test Work Plan
Title Link:
Area Name:
Area Link:
Sub Area:
Sub Area Link:
Document Type: Pilot Study/Treatability Workplan
Date Completed: 11/18/2020
Comments: Work Plan final approval issued Nov. 18, 2020.

Title: Well E-44 Installation Report
Title Link: https://www.envirostor.dtsc.ca.gov/public/final_documents2?global_id=80001286&doc_id=60475664
Area Name:
Area Link:
Sub Area:
Sub Area Link:
Document Type: Other Report
Date Completed: 4/8/2020

Comments: Completed 4/8/20.

Title: Vapor Intrusion Risk Assessment Report
Title Link: https://www.envirostor.dtsc.ca.gov/public/final_documents2?global_id=80001286&doc_id=60452441
Area Name:
Area Link:
Sub Area:
Sub Area Link:
Document Type: Risk Assessment Report
Date Completed: 11/15/2019
Comments: Sub-slab vapor investigation report approval.

Title: Q3 and Q4 2018 Groundwater Monitoring Report
Title Link: https://www.envirostor.dtsc.ca.gov/public/final_documents2?global_id=80001286&doc_id=60445670
Area Name:
Area Link:
Sub Area:
Sub Area Link:
Document Type: Monitoring Report
Date Completed: 6/13/2019
Comments: Report approved 6/13/19.

Title: RFI Phase IIF Work Plan
Title Link:
Area Name:
Area Link:
Sub Area:
Sub Area Link:
Document Type: RFI Workplan
Date Completed: 2/14/2019
Comments: Completed 2/14/19

Title: Monitoring Well Incident Report
Title Link: https://www.envirostor.dtsc.ca.gov/public/final_documents2?global_id=80001286&doc_id=60443181
Area Name:
Area Link:
Sub Area:
Sub Area Link:
Document Type: Other Report
Date Completed: 9/24/2018
Comments: see previous comment created for this activity.

Title: Phase IIE RFI Report
Title Link: https://www.envirostor.dtsc.ca.gov/public/final_documents2?global_id=80001286&doc_id=60391165
Area Name:
Area Link:
Sub Area:
Sub Area Link:
Document Type: RFI Report
Date Completed: 6/19/2018
Comments: Phase IIE report approved. Additional characterization of areas covered by the Phase IIE report will be required in future analysis and investigations.

Title: Semi-Annual Groundwater Monitoring Report
Title Link: https://www.envirostor.dtsc.ca.gov/public/final_documents2?global_id=80001286&doc_id=60397380
Area Name:
Area Link:
Sub Area:
Sub Area Link:
Document Type: Monitoring Report
Date Completed: 1/4/2017
Comments: DTSC has approved this monitoring report. Groundwater data were similar to historic trends at the site.

Title: Phase IIE RFI Workplan
Title Link: https://www.envirostor.dtsc.ca.gov/public/final_documents2?global_id=80001286&doc_id=60391161
Area Name:
Area Link:
Sub Area:
Sub Area Link:

Document Type: RFI Workplan
Date Completed: 12/17/2015
Comments: Additional grab groundwater sampling and monitoring well installation will occur at the site.

Title: Phase IIC Report
Title Link: https://www.envirostor.dtsc.ca.gov/public/final_documents2?global_id=80001286&doc_id=60331301
Area Name:
Area Link:
Sub Area:
Sub Area Link:
Document Type: RFI Report
Date Completed: 11/15/2013
Comments: DTSC has approved the Phase IIC report, and requested that NUMMI submit recommendations for additional investigation in a separate workplan.

Title: Decommissioning Report
Title Link: https://www.envirostor.dtsc.ca.gov/public/final_documents2?global_id=80001286&doc_id=60295630
Area Name:
Area Link:
Sub Area:
Sub Area Link:
Document Type: Other Report
Date Completed: 8/16/2011
Comments: Decommissioning Report for the NUMMI site. Decommissioning overseen by the Fremont Fire Department.

Title: EPA Part A Application
Title Link: https://www.envirostor.dtsc.ca.gov/public/final_documents2?global_id=80001286&doc_id=60312954
Area Name:
Area Link:
Sub Area:
Sub Area Link:
Document Type: Other Report
Date Completed: 11/17/1980
Comments: General Motors EPA Part A Application.

552	4 of 5	NNE	0.75 / 3,971.44	34.63 / 29	NEW UNITED MOTOR MFG., INC. 45500 FREMONT BOULEVARD FREMONT CA 94538	ENVIROSTOR

Estor/EPA ID: 71002099
Site Code:
Nat Priority List: NO
APN: NONE SPECIFIED
Census Tract: 6001441503
Site Type: TIERED PERMIT
Address Description: 45500 FREMONT BOULEVARD
Office: CLEANUP BERKELEY
Special Program:
Funding:
Cleanup Status: REFER: OTHER AGENCY AS OF
Cleanup Oversight Agencies: NONE SPECIFIED
School District:
Past Use that Caused Contam: NONE SPECIFIED
Potential Media Affected: NONE SPECIFIED
Potential Contamin of Concern:

NONE SPECIFIED

Assembly District: 24
Senate District: 10
Permit Renewal Lead:
Public Partici Spclst:
Project Manager:
County: ALAMEDA
Latitude: 37.4921245
Longitude: -121.943688
Acres: NONE SPECIFIED
Supervisor:

Site History:

Facility Comments: Transfered to Permitting on Dec. 1, 1998. SUBJECT TO RCRA CA.

Status: REFER: OTHER AGENCY
Program Type: TIERED PERMIT
CalEnviroScreen Score: 40-45%
Summary Link: https://www.envirostor.dtsc.ca.gov/public/profile_report?global_id=71002099

Map Key	Number of Records	Direction	Distance (mi/ft)	Elev/Diff (ft)	Site	DB
552	5 of 5	NNE	0.75 / 3,971.44	34.63 / 29	TESLA INC. 45500 FREMONT BLVD FREMONT CA 945380000	HWP

Estor/EPA ID: CAD000051433
Nat Priority List:
Census Tract: 6001441503
Permit Renewl Lead:
Project Manager:
Site Code: 200418
Cleanup Status:
Cleanup Oversight Agencies:
Assembly District: 24
Senate District: 10
School District:
Office:
Public Participatn Spclst:
Special Program:
Funding:
Site Type: CLOSED
APN:
Past Use that Caused Contam:
Potential Media Affected:
Potential Contaminants of Concern:

Acres:
Supervisor:
County: ALAMEDA
Latitude: 37.492653
Longitude: -121.944706

Site History:

The site was previously owned by General Motors Corporation (GMC). In the early 1960's, GMC, Fremont Plant was constructed and began operations. In the mid-1980's, GMC and Toyota Corporation of Japan formed a joint venture, the New United Motor Manufacturing, Inc. (NUMMI).

An Interim Status Document (ISD) was issued on April 6, 1981, to GMC for a surface impoundment, also called Wastewater Lagoon or Wastewater Holding Pond. GMC closed the surface impoundment following an approved closed plan. On November 27, 1984, DTSC issued a letter acknowledging the surface impoundment was officially closed.

The RCRA Facility Assessment (RFA) completed in January 1999, identified the Sand Blast Grit Disposal Area and the Perin's Shop Concrete Sump as areas at NUMMI that needed further investigation of hazardous constituent releases. Spent sand blasting grit contained nickel and chromium which, at high levels can be hazardous. After removal of the spent sand blast grit and underlying soil, soil samples were taken and analyzed for nickel and chromium. The residual soil contamination did not pose any risks to human health and the environment.

Perin's Shop Concrete Sump is located at the maintenance shop. It is a ten inch unlined concrete containment that served as a catch basin for the sludge generated from washing vehicles and equipment at NUMMI. The sump was emptied and cleaned. No VOCs or TPHs were detected from the soil and groundwater samples below the sump. The residual levels of metals detected in soil and groundwater samples were below harmful levels.

The RCRA Facility Investigation (RFI) Report for those two areas was completed in February 9, 2001. Based on DTSC?s technical review of RFI Report, DTSC concurred that the levels of hazardous constituents in soil and groundwater did not pose risks to the environment. DTSC approved the RFI Report on May 24, 2001.

DTSC public noticed a "No further action determination" for the Sand Blast Grit Disposal Area and the Perin' Shop Concrete Sump and held a 45-day public comment period from December 15, 2003 to January 30, 2004. No public comments were received. On March 9, 2005, DTSC issued "Corrective Action Completion Determination" letter for those two areas and on March 23, 2005 DTSC issued "Acknowledgement of Satisfaction".

Status: CLOSED
Program Type: HAZ WASTE - RCRA
CalEnviroScreen Score: 40-45%
Summary Link: https://www.envirostor.dtsc.ca.gov/public/hwmp_profile_report?global_id=CAD000051433

Permit Units - Completed Activities

Event Description: NEW OPERATING PERMIT - FINAL PERMIT - WITHDRAWAL REQUEST ACKNOWLEDGED
Date: 11/1/1985
Unit:
Doc Link:
Unit Link:

Event Description: NEW OPERATING PERMIT - APPLICATION PART A RECEIVED
Date: 4/6/1981
Unit:
Doc Link:

Map Key	Number of Records	Direction	Distance (mi/ft)	Elev/Diff (ft)	Site	DB

Unit Link:

Event Description: NEW OPERATING PERMIT - FINAL PERMIT - WITHDRAWAL REQUEST RECEIVED
Date: 8/20/1985
Unit:
Doc Link:
Unit Link:

Units Undergoing Closure

Event Description: CLOSURE FINAL - ISSUE CLOSURE VERIFICATION
Date: 11/27/1984
Unit: SURFTRT1
Doc Link:

Event Description: CLOSURE FINAL - RECEIVE CLOSURE CERTIFICATION
Date: 6/12/1984
Unit: SURFTRT1
Doc Link:

553	1 of 14	SSW	0.01 / 42.63	9.88 / 4	**SUN CIRCUITS, INC.** **5191 LAFAYETTE STREET** **SANTA CLARA CA 95054**	RCRA SQG

EPA Handler ID: CA0000068809
Gen Status Universe: Small Quantity Generator
Contact Name: MARK SHEBBY
Contact Address: US
Contact Phone No and Ext: 408-727-7784
Contact Email:
Contact Country: US
County Name: SANTA CLARA
EPA Region: 09
Land Type: Private
Receive Date: 20020221
Location Latitude: 37.408833
Location Longitude: -121.967442

Violation/Evaluation Summary

Note: VIOLATION or UNDETERMINED: There are VIOLATION or UNDETERMINED details or records associated with this facility (EPA ID) in the Compliance Monitoring and Enforcement table dated Apr, 2023.

Violation Details

Found Violation: Yes
Citation:
Violation Short Description: Generators - General
Violation Type: 262.A
Violation Determined Date: 20030806
Scheduled Compliance Date:
Return to Compliance: Unverifiable
Actual Return to Compl: 20031106
Violation Responsible Agency: State

Enforcement Details

Enforcement Type: 120
Enforcement Type Description: WRITTEN INFORMAL
Enforcement Action Date: 20030806
Enf Disposition Status:
Disposition Status Date:
Enforcement Lead Agency: State

Proposed Penalty Amount:
Final Amount:
Paid Amount:

Evaluation Details

Evaluation Start Date:	20030806
Evaluation Type Description:	COMPLIANCE EVALUATION INSPECTION ON-SITE
Violation Short Description:	Generators - General
Return to Compliance Date:	20031106
Evaluation Agency:	State Contractor/Grantee

Handler Summary

Importer Activity:	No
Mixed Waste Generator:	No
Transporter Activity:	No
Transfer Facility:	No
Onsite Burner Exemption:	No
Furnace Exemption:	No
Underground Injection Activity:	No
Commercial TSD:	No
Used Oil Transporter:	No
Used Oil Transfer Facility:	No
Used Oil Processor:	No
Used Oil Refiner:	No
Used Oil Burner:	No
Used Oil Market Burner:	No
Used Oil Spec Marketer:	No

Hazardous Waste Handler Details

Sequence No:	2
Receive Date:	19990304
Handler Name:	SUN CIRCUITS, INC.
Federal Waste Generator Code:	1
Generator Code Description:	Large Quantity Generator
Source Type:	Annual/Biennial Report

Hazardous Waste Handler Details

Sequence No:	3
Receive Date:	20001012
Handler Name:	SUN CIRCUITS, INC.
Federal Waste Generator Code:	1
Generator Code Description:	Large Quantity Generator
Source Type:	Annual/Biennial Report

Hazardous Waste Handler Details

Sequence No:	1
Receive Date:	19960901
Handler Name:	SUN CIRCUITS INC
Federal Waste Generator Code:	2
Generator Code Description:	Small Quantity Generator
Source Type:	Implementer

Hazardous Waste Handler Details

Sequence No:	1
Receive Date:	19960227
Handler Name:	SUN CIRCUITS, INC.

Federal Waste Generator Code: 1
Generator Code Description: Large Quantity Generator
Source Type: Annual/Biennial Report

Hazardous Waste Handler Details

Sequence No: 4
Receive Date: 20020221
Handler Name: SUN CIRCUITS, INC.
Federal Waste Generator Code: 1
Generator Code Description: Large Quantity Generator
Source Type: Annual/Biennial Report

Waste Code Details

Hazardous Waste Code: D011
Waste Code Description: SILVER

Hazardous Waste Code: D002
Waste Code Description: CORROSIVE WASTE

Hazardous Waste Code: F006
Waste Code Description: WASTEWATER TREATMENT SLUDGES FROM ELECTROPLATING OPERATIONS, EXCEPT FROM THE FOLLOWING PROCESSES: (1) SULFURIC ACID ANODIZING OF ALUMINUM; (2) TIN PLATING ON CARBON STEEL; (3) ZINC PLATING (SEGREGATED BASIS) ON CARBON STEEL; (4) ALUMINUM OR ZINC-ALUMINUM PLATING ON CARBON STEEL; (5) CLEANING/STRIPPING ASSOCIATED WITH TIN, ZINC, AND ALUMINUM PLATING ON CARBON STEEL; AND (6) CHEMICAL ETCHING AND MILLING OF ALUMINUM.

Hazardous Waste Code: D001
Waste Code Description: IGNITABLE WASTE

Hazardous Waste Handler Details

Sequence No: 1
Receive Date: 19931116
Handler Name: SUN CIRCUITS INC
Federal Waste Generator Code: 1
Generator Code Description: Large Quantity Generator
Source Type: Notification

Hazardous Waste Handler Details

Sequence No: 2
Receive Date: 20020221
Handler Name: SUN CIRCUITS, INC.
Federal Waste Generator Code: 2
Generator Code Description: Small Quantity Generator
Source Type: Implementer

Owner/Operator Details

Owner/Operator Ind: Current Operator
Type: Private
Name: MARK SHEBBY
Date Became Current: 19851001
Date Ended Current:
Phone:
Source Type: Implementer
Street No:
Street 1:
Street 2:
City:
State:
Country: US
Zip Code:

Owner/Operator Ind: Current Owner
Type: Private
Name: MARK SHEBBY
Date Became Current:
Street No:
Street 1: 5124 CALLE DEL SOL
Street 2:
City: SANTA CLARA

Date Ended Current:		**State:**	CA
Phone:	408-727-7784	**Country:**	
Source Type:	Notification	**Zip Code:**	95054
Owner/Operator Ind:	Current Owner	**Street No:**	
Type:	Private	**Street 1:**	
Name:	MARK SHEBBY	**Street 2:**	
Date Became Current:	19851001	**City:**	
Date Ended Current:		**State:**	
Phone:		**Country:**	US
Source Type:	Implementer	**Zip Code:**	
Owner/Operator Ind:	Current Owner	**Street No:**	
Type:	Private	**Street 1:**	
Name:	MARK SHEBBY	**Street 2:**	
Date Became Current:	19851001	**City:**	
Date Ended Current:		**State:**	
Phone:		**Country:**	US
Source Type:	Annual/Biennial Report	**Zip Code:**	
Owner/Operator Ind:	Current Operator	**Street No:**	
Type:	Private	**Street 1:**	
Name:	MARK SHEBBY	**Street 2:**	
Date Became Current:	19851001	**City:**	
Date Ended Current:		**State:**	
Phone:		**Country:**	US
Source Type:	Annual/Biennial Report	**Zip Code:**	

Historical Handler Details

Receive Dt:	19960901
Generator Code Description:	Small Quantity Generator
Handler Name:	SUN CIRCUITS INC
Receive Dt:	19931116
Generator Code Description:	Large Quantity Generator
Handler Name:	SUN CIRCUITS INC
Receive Dt:	20020221
Generator Code Description:	Large Quantity Generator
Handler Name:	SUN CIRCUITS, INC.
Receive Dt:	20001012
Generator Code Description:	Large Quantity Generator
Handler Name:	SUN CIRCUITS, INC.
Receive Dt:	19960227
Generator Code Description:	Large Quantity Generator
Handler Name:	SUN CIRCUITS, INC.
Receive Dt:	19990304
Generator Code Description:	Large Quantity Generator
Handler Name:	SUN CIRCUITS, INC.

Map Key	Number of Records	Direction	Distance (mi/ft)	Elev/Diff (ft)	Site	DB
553	2 of 14	SSW	0.01 / 42.63	9.88 / 4	**SUN CIRCUITS INC** **5191 LAFAYETTE ST.** **SANTA CLARA CA 95054-1011**	FINDS/FRS

Registry ID:	110000484468
FIPS Code:	06085
HUC Code:	18050003
Site Type Name:	STATIONARY
Location Description:	
Supplemental Location:	
Create Date:	01-MAR-00
Update Date:	01-JUN-17
Interest Types:	HAZARDOUS AIR POLLUTANT MAJOR, HAZARDOUS WASTE BIENNIAL REPORTER, SQG, STATE MASTER,

Map Key	Number of Records	Direction	Distance (mi/ft)	Elev/Diff (ft)	Site	DB

TRI REPORTER, UNSPECIFIED UNIVERSE

SIC Codes:	3672
SIC Code Descriptions:	PRINTED CIRCUIT BOARDS
NAICS Codes:	334412, 334419
NAICS Code Descriptions:	BARE PRINTED CIRCUIT BOARD MANUFACTURING., OTHER ELECTRONIC COMPONENT MANUFACTURING.
Conveyor:	FRS-GEOCODE
Federal Facility Code:	
Federal Agency Name:	
Tribal Land Code:	
Tribal Land Name:	
Congressional Dist No:	15
Census Block Code:	060855050011036
EPA Region Code:	09
County Name:	SANTA CLARA
US/Mexico Border Ind:	
Latitude:	37.40865
Longitude:	-121.96787
Reference Point:	CENTER OF A FACILITY OR STATION
Coord Collection Method:	ADDRESS MATCHING-HOUSE NUMBER
Accuracy Value:	30
Datum:	NAD83
Source:	
Facility Detail Rprt URL:	https://ofmpub.epa.gov/frs_public2/fii_query_detail.disp_program_facility?p_registry_id=110000484468
Data Source:	Facility Registry Service - Single File
Program Acronyms:	

BR:CA0000068809, CA-CERS:10085107, CA-ENVIROVIEW:157855, EIS:1541611, HWTS-DATAMART:CA0000068809, RCRAINFO:CA0000068809, RCRAINFO:CAD000068809, TRIS:95054SNCRC5191L

553	3 of 14	SSW	0.01 / 42.63	9.88 / 4	**DIETSCH WERKS** **5191 LAFAYETTE ST.** **SANTA CLARA CA 95054**	FINDS/FRS

Registry ID:	110055664286
FIPS Code:	43
HUC Code:	18050003
Site Type Name:	STATIONARY
Location Description:	
Supplemental Location:	
Create Date:	15-SEP-13
Update Date:	14-OCT-15
Interest Types:	STATE MASTER
SIC Codes:	
SIC Code Descriptions:	
NAICS Codes:	
NAICS Code Descriptions:	
Conveyor:	FRS-GEOCODE
Federal Facility Code:	
Federal Agency Name:	
Tribal Land Code:	
Tribal Land Name:	
Congressional Dist No:	15
Census Block Code:	060855050011028
EPA Region Code:	09
County Name:	SANTA CLARA
US/Mexico Border Ind:	
Latitude:	37.40877
Longitude:	-121.96759
Reference Point:	CENTER OF A FACILITY OR STATION
Coord Collection Method:	ADDRESS MATCHING-HOUSE NUMBER
Accuracy Value:	30
Datum:	NAD83
Source:	
Facility Detail Rprt URL:	https://ofmpub.epa.gov/frs_public2/fii_query_detail.disp_program_facility?p_registry_id=110055664286
Data Source:	Facility Registry Service - Single File

Map Key	Number of Records	Direction	Distance (mi/ft)	Elev/Diff (ft)	Site	DB

Program Acronyms:

CA-CERS:10089388, CA-ENVIROVIEW:25267

---

553 *4 of 14* *SSW* *0.01 / 42.63* *9.88 / 4*

SUN CIRCUITS, INC. - LAFAYETTE
5191 LAFAYETTE STREET
SANTA CLARA CA 95054

ENVIROSTOR

Estor/EPA ID:	71003561	***Assembly District:***	26
Site Code:		***Senate District:***	10
Nat Priority List:	NO	***Permit Renewal Lead:***	
APN:	NONE SPECIFIED	***Public Partici Spclst:***	
Census Tract:	6085505001	***Project Manager:***	
Site Type:	TIERED PERMIT	***County:***	SANTA CLARA
Address Description:	5191 LAFAYETTE STREET	***Latitude:***	37.4086779
Office:	CLEANUP BERKELEY	***Longitude:***	-121.9677568
Special Program:		***Acres:***	NONE SPECIFIED
Funding:		***Supervisor:***	

Cleanup Status: INACTIVE - NEEDS EVALUATION AS OF
Cleanup Oversight Agencies: NONE SPECIFIED
School District:
Past Use that Caused Contam: NONE SPECIFIED
Potential Media Affected: NONE SPECIFIED
Potential Contamin of Concern:

NONE SPECIFIED

Site History:

Status: INACTIVE - NEEDS EVALUATION
Program Type: TIERED PERMIT
CalEnviroScreen Score: 40-45%
Summary Link: https://www.envirostor.dtsc.ca.gov/public/profile_report?global_id=71003561

---

553 *5 of 14* *SSW* *0.01 / 42.63* *9.88 / 4*

DIETSCH WERKS
5191 LAFAYETTE ST
SANTA CLARA CA 950540000

HAZNET

SIC Code:	7538	***Mailing City:***	SANTA CLARA
NAICS Code:	811111	***Mailing State:***	CA
EPA ID:	CAL000337863	***Mailing Zip:***	950540000
Create Date:	11/10/2008 4:13:29 PM	***Region Code:***	2
Fac Act Ind:	No	***Owner Name:***	ROBERT DIETSCH
Inact Date:	6/30/2009	***Owner Addr 1:***	5191 LAFAYETTE ST
County Code:	43	***Owner Addr 2:***	
County Name:	Santa Clara	***Owner City:***	SANTA CLARA
Mail Name:		***Owner State:***	CA
Mailing Addr 1:	5191 LAFAYETTE ST	***Owner Zip:***	950540000
Mailing Addr 2:		***Owner Phone:***	4087254243
Owner Fax:			

Details DTSC HWTS: The Department of Toxic Substances Control (DTSC) makes available a Waste Code Matrix showing each Waste Code, its description, and annual amounts in its Hazardous Waste Tracking System: https://hwts.dtsc.ca.gov/search
DTSC Handler Profile url: https://hwts.dtsc.ca.gov/facility/CAL000337863

---

553 *6 of 14* *SSW* *0.01 / 42.63* *9.88 / 4*

Dietsch Werks
5191 LAFAYETTE ST.
SANTA CLARA CA 95054

DELISTED HAZ

Siteid: 380454
Latitude: 37.408775
Longitude: -121.967610
Original Source: CHAZ

Map Key	Number of Records	Direction	Distance (mi/ft)	Elev/Diff (ft)	Site	DB
Record Date:		30-MAY-2017				

553 7 of 14 SSW 0.01 / 42.63 9.88 / 4 SUN CIRCUITS,INC. 5191 LAFAYETTE STREET SANTA CLARA CA 95050 EMISSIONS

1987 Criteria Data

Facility ID:	2498	CERR Code:	
Facility SIC Code:	3679	TOGT:	1.7
CO:	43	ROGT:	1.17299
Air Basin:	SF	COT:	
District:	BA	NOXT:	
COID:	SCL	SOXT:	
DISN:	BAY AREA AQMD	PMT:	3.2
CHAPIS:		PM10T:	2.88

1987 Toxic Data

Facility ID:	2498	COID:	SCL
Facility SIC Code:	3679	DISN:	BAY AREA AQMD
CO:	43	CHAPIS:	
Air Basin:	SF	CERR Code:	
District:	BA		
TS:			
Health Risk Asmt:			
Non-Cancer Chronic Haz Ind:			
Non-Cancer Acute Haz Ind:			

1990 Criteria Data

Facility ID:	2498	CERR Code:	
Facility SIC Code:	3671	TOGT:	5.8
CO:	43	ROGT:	3.11247
Air Basin:	SF	COT:	
District:	BA	NOXT:	
COID:	SCL	SOXT:	
DISN:	BAY AREA AQMD	PMT:	14
CHAPIS:		PM10T:	12.6

1990 Toxic Data

Facility ID:	2498	COID:	SCL
Facility SIC Code:	3671	DISN:	BAY AREA AQMD
CO:	43	CHAPIS:	
Air Basin:	SF	CERR Code:	
District:	BA		
TS:			
Health Risk Asmt:			
Non-Cancer Chronic Haz Ind:			
Non-Cancer Acute Haz Ind:			

553 8 of 14 SSW 0.01 / 42.63 9.88 / 4 SUN CIRCUITS,INC 5191 LAFAYETTE STREET SANTA CLARA CA 95050 EMISSIONS

1993 Criteria Data

Facility ID:	2498	**CERR Code:**	
Facility SIC Code:	3679	**TOGT:**	2.3
CO:	43	**ROGT:**	1.20373
Air Basin:	SF	**COT:**	
District:	BA	**NOXT:**	
COID:	SCL	**SOXT:**	
DISN:	BAY AREA AQMD	**PMT:**	12.9
CHAPIS:		**PM10T:**	11.61

1993 Toxic Data

Facility ID:	2498	**COID:**	SCL
Facility SIC Code:	3679	**DISN:**	BAY AREA AQMD
CO:	43	**CHAPIS:**	
Air Basin:	SF	**CERR Code:**	
District:	BA		
TS:			
Health Risk Asmt:			
Non-Cancer Chronic Haz Ind:			
Non-Cancer Acute Haz Ind:			

1995 Criteria Data

Facility ID:	2498	**CERR Code:**	
Facility SIC Code:	3679	**TOGT:**	1.1
CO:	43	**ROGT:**	.46986
Air Basin:	SF	**COT:**	
District:	BA	**NOXT:**	
COID:	SCL	**SOXT:**	
DISN:	BAY AREA AQMD	**PMT:**	1.3
CHAPIS:		**PM10T:**	1.17

1995 Toxic Data

Facility ID:	2498	**COID:**	SCL
Facility SIC Code:	3679	**DISN:**	BAY AREA AQMD
CO:	43	**CHAPIS:**	
Air Basin:	SF	**CERR Code:**	
District:	BA		
TS:			
Health Risk Asmt:			
Non-Cancer Chronic Haz Ind:			
Non-Cancer Acute Haz Ind:			

1996 Criteria Data

Facility ID:	2498	**CERR Code:**	
Facility SIC Code:	3679	**TOGT:**	5.2
CO:	43	**ROGT:**	2.08
Air Basin:	SF	**COT:**	
District:	BA	**NOXT:**	
COID:	SCL	**SOXT:**	
DISN:	BAY AREA AQMD	**PMT:**	1.3
CHAPIS:		**PM10T:**	1.17

1996 Toxic Data

Facility ID:	2498	**COID:**	SCL
Facility SIC Code:	3679	**DISN:**	BAY AREA AQMD
CO:	43	**CHAPIS:**	
Air Basin:	SF	**CERR Code:**	
District:	BA		
TS:			

Health Risk Asmt:
Non-Cancer Chronic Haz Ind:
Non-Cancer Acute Haz Ind:

1997 Criteria Data

Facility ID:	2498	***CERR Code:***	
Facility SIC Code:	3679	***TOGT:***	.7
CO:	43	***ROGT:***	.28
Air Basin:	SF	***COT:***	
District:	BA	***NOXT:***	
COID:	SCL	***SOXT:***	
DISN:	BAY AREA AQMD	***PMT:***	1.3
CHAPIS:		***PM10T:***	1.17

1997 Toxic Data

Facility ID:	2498	***COID:***	SCL
Facility SIC Code:	3679	***DISN:***	BAY AREA AQMD
CO:	43	***CHAPIS:***	
Air Basin:	SF	***CERR Code:***	
District:	BA		
TS:			
Health Risk Asmt:			
Non-Cancer Chronic Haz Ind:			
Non-Cancer Acute Haz Ind:			

1998 Criteria Data

Facility ID:	2498	***CERR Code:***	
Facility SIC Code:	3679	***TOGT:***	4.5
CO:	43	***ROGT:***	1.97924
Air Basin:	SF	***COT:***	
District:	BA	***NOXT:***	
COID:	SCL	***SOXT:***	
DISN:	BAY AREA AQMD	***PMT:***	18.8
CHAPIS:		***PM10T:***	16.92

1998 Toxic Data

Facility ID:	2498	***COID:***	SCL
Facility SIC Code:	3679	***DISN:***	BAY AREA AQMD
CO:	43	***CHAPIS:***	
Air Basin:	SF	***CERR Code:***	
District:	BA		
TS:			
Health Risk Asmt:			
Non-Cancer Chronic Haz Ind:			
Non-Cancer Acute Haz Ind:			

1999 Criteria Data

Facility ID:	2498	***CERR Code:***	
Facility SIC Code:	3679	***TOGT:***	1.634
CO:	43	***ROGT:***	.77304
Air Basin:	SF	***COT:***	
District:	BA	***NOXT:***	
COID:	SCL	***SOXT:***	
DISN:	BAY AREA AQMD	***PMT:***	18.81
CHAPIS:		***PM10T:***	13.167

1999 Toxic Data

Facility ID:	2498	**COID:**	SCL
Facility SIC Code:	3679	**DISN:**	BAY AREA AQMD
CO:	43	**CHAPIS:**	
Air Basin:	SF	**CERR Code:**	
District:	BA		
TS:			
Health Risk Asmt:			
Non-Cancer Chronic Haz Ind:			
Non-Cancer Acute Haz Ind:			

2000 Criteria Data

Facility ID:	2498	**CERR Code:**	
Facility SIC Code:	3679	**TOGT:**	1.634
CO:	43	**ROGT:**	.78
Air Basin:	SF	**COT:**	
District:	BA	**NOXT:**	
COID:	SCL	**SOXT:**	
DISN:	BAY AREA AQMD	**PMT:**	18.81
CHAPIS:		**PM10T:**	13.17

2000 Toxic Data

Facility ID:	2498	**COID:**	SCL
Facility SIC Code:	3679	**DISN:**	BAY AREA AQMD
CO:	43	**CHAPIS:**	
Air Basin:	SF	**CERR Code:**	
District:	BA		
TS:			
Health Risk Asmt:			
Non-Cancer Chronic Haz Ind:			
Non-Cancer Acute Haz Ind:			

2001 Criteria Data

Facility ID:	2498	**CERR Code:**	
Facility SIC Code:	3679	**TOGT:**	1.63
CO:	43	**ROGT:**	.77
Air Basin:	SF	**COT:**	
District:	BA	**NOXT:**	
COID:	SCL	**SOXT:**	
DISN:	BAY AREA AQMD	**PMT:**	18.81
CHAPIS:	Y	**PM10T:**	13.17

2001 Toxic Data

Facility ID:	2498	**COID:**	SCL
Facility SIC Code:	3679	**DISN:**	BAY AREA AQMD
CO:	43	**CHAPIS:**	Y
Air Basin:	SF	**CERR Code:**	
District:	BA		
TS:			
Health Risk Asmt:			
Non-Cancer Chronic Haz Ind:			
Non-Cancer Acute Haz Ind:			

2002 Criteria Data

Facility ID:	2498	**CERR Code:**	
Facility SIC Code:	3679	**TOGT:**	1.634
CO:	43	**ROGT:**	.7777304
Air Basin:	SF	**COT:**	

Map Key	Number of Records	Direction	Distance (mi/ft)	Elev/Diff (ft)	Site	DB

District:	BA	**NOXT:**	
COID:	SCL	**SOXT:**	
DISN:	BAY AREA AQMD	**PMT:**	18.81
CHAPIS:	Y	**PM10T:**	9.49905

2002 Toxic Data

Facility ID:	2498	**COID:**	SCL
Facility SIC Code:	3679	**DISN:**	BAY AREA AQMD
CO:	43	**CHAPIS:**	Y
Air Basin:	SF	**CERR Code:**	
District:	BA		
TS:			
Health Risk Asmt:			
Non-Cancer Chronic Haz Ind:			
Non-Cancer Acute Haz Ind:			

2003 Criteria Data

Facility ID:	2498	**CERR Code:**	
Facility SIC Code:	3679	**TOGT:**	1.477
CO:	43	**ROGT:**	.66
Air Basin:	SF	**COT:**	
District:	BA	**NOXT:**	
COID:	SCL	**SOXT:**	
DISN:	BAY AREA AQMD	**PMT:**	7.26
CHAPIS:	Y	**PM10T:**	3.67

2003 Toxic Data

Facility ID:	2498	**COID:**	SCL
Facility SIC Code:	3679	**DISN:**	BAY AREA AQMD
CO:	43	**CHAPIS:**	Y
Air Basin:	SF	**CERR Code:**	
District:	BA		
TS:			
Health Risk Asmt:			
Non-Cancer Chronic Haz Ind:			
Non-Cancer Acute Haz Ind:			

553	*9 of 14*	***SSW***	***0.01 / 42.63***	***9.88 / 4***	***SUN CIRCUITS INC*** ***5191 LAFAYETTE AV*** ***SANTA CLARA CA 95054***	***CUPA SANTACLARA***

Facility ID:	FA0212632
GIS Latitude:	37.408749
GIS Longitude:	-121.967743

Details

Record ID:	PR0314006
PE:	2208
Description:	GENERATES 50 TO <250 TONS/YR
Program Identifier:	DEH PERMIT-HAZ WASTE GENERATOR PROGRAM

553	*10 of 14*	***SSW***	***0.01 / 42.63***	***9.88 / 4***	***ECM*** ***5191 LAFAYETTE ST*** ***SANTA CLARA CA 95054***	***CERS HAZ***

Site ID:	445131
Latitude:	37.408772
Longitude:	-121.967598

Regulated Programs

EI ID: 10776454 ***EI Description:*** Chemical Storage Facilities

Affiliations

Affil Type Desc: Facility Mailing Address
Entity Name: Mailing Address
Entity Title:
Address: 5191 Lafayette St
City: Santa Clara
State: CA
Country:
Zip Code: 95054
Phone:

Affil Type Desc: Document Preparer
Entity Name: Ron Patrick
Entity Title:
Address:
City:
State:
Country:
Zip Code:
Phone:

Affil Type Desc: Environmental Contact
Entity Name: Ron Patrick
Entity Title:
Address: 5191 Lafayette St
City: Santa Clara
State: CA
Country:
Zip Code: 95054
Phone:

Affil Type Desc: Operator
Entity Name: Ron Patrick
Entity Title:
Address:
City:
State:
Country:
Zip Code:
Phone: (408) 734-3433

Affil Type Desc: Property Owner
Entity Name: Ron Patrick
Entity Title:
Address: Box 40
City: Los Altos
State: CA
Country: United States
Zip Code: 94023
Phone: (408) 734-3433

Affil Type Desc: Legal Owner
Entity Name: Ron Patrick
Entity Title:
Address: Box 40
City: Los Altos
State: CA
Country: United States
Zip Code: 94023
Phone: (408) 734-3433

Affil Type Desc: Identification Signer

Entity Name: Ron Patrick
Entity Title: Owner
Address:
City:
State:
Country:
Zip Code:
Phone:

Affil Type Desc: CUPA District
Entity Name: Santa Clara City Fire Dept
Entity Title:
Address: 1675 Lincoln Street
City: Santa Clara
State: CA
Country:
Zip Code: 95050
Phone: (408) 615-4970

Affil Type Desc: Parent Corporation
Entity Name: ECM
Entity Title:
Address:
City:
State:
Country:
Zip Code:
Phone:

Coordinates

Env Int Type Code: HMBP
Program ID: 10776454
Latitude: 37.408770
Longitude: -121.967590
Coord Name:
Ref Point Type Desc: Center of a facility or station.

---

553 | ***11 of 14*** | ***SSW*** | ***0.01 / 42.63*** | ***9.88 / 4*** | ***SUN CIRCUITS INC 5191 LAFAYETTE ST SANTA CLARA CA 95054*** | ***TRIS***

TRI FD: 95054SNCRC5191L
FRS ID: 110000484468
BIA:
Tribe:
Facility Name: SUN CIRCUITS INC
Street Address: 5191 LAFAYETTE ST
City: SANTA CLARA
County: SANTA CLARA
State: CA
Zip: 95054
Latitude: 37.408650
Longitude: -121.967870

1991 Details

TRI FD: 95054SNCRC5191L
Federal Facility: NO
Cas No Compound ID: 0007664417
Classification: TRI
Primary SIC: 3672
Primary NAICS: 334412
Metal: NO
Carcinogen: NO
Fugitive Air: 250.000000
Stack Air: 250.000000
Water: 0.000000
Chemical: Ammonia
Underground: 0.000000
Underground CL I: 0.000000
Underground C II-V: 0.000000
Landfills: 0.000000
RCRA C Landfill: 0.000000
Other Landfills: 0.000000
Land Treatment: 0.000000
Surface Impndmnt: 0.000000
RCRA Surface IM: 0.000000
Other Surface I: 0.000000
Other Disposal: 0.000000

Industry Sector Code: 334
Industry Sector: Computers and Electronic Products
Parent Co Name: NA
On Site Release Total: 500.000000
Off Site Release Total: 0.000000
Off Site Recycled Total: 9800.000000
Total Releases: 500.000000
One Time Release:

0.000000

Horizontal Datum:

NAD83

CAS No:

7664-41-7

PFAS:

NO

PBT:

NO

TRI FD:	95054SNCRC5191L	***Underground:***	0.000000
Federal Facility:	NO	***Underground CL I:***	0.000000
Cas No Compound ID:	0007664939	***Underground C II-V:***	0.000000
Classification:	TRI	***Landfills:***	0.000000
Primary SIC:	3672	***RCRA C Landfill:***	0.000000
Primary NAICS:	334412	***Other Landfills:***	0.000000
Metal:	NO	***Land Treatment:***	0.000000
Carcinogen:	NO	***Surface Impndmnt:***	0.000000
Fugitive Air:	0.000000	***RCRA Surface IM:***	0.000000
Stack Air:	0.000000	***Other Surface I:***	0.000000
Water:	0.000000	***Other Disposal:***	0.000000

Chemical: Sulfuric acid (acid aerosols including mists, vapors, gas, fog, and other airborne forms of any particle size)
Industry Sector Code: 334
Industry Sector: Computers and Electronic Products
Parent Co Name: NA
On Site Release Total: 0.000000
Off Site Release Total: 0.000000
Off Site Recycled Total: 0.000000
Total Releases: 0.000000
One Time Release:

0.000000

Horizontal Datum:

NAD83

CAS No:

7664-93-9

PFAS:

NO

PBT:

NO

TRI FD:	95054SNCRC5191L	***Underground:***	0.000000
Federal Facility:	NO	***Underground CL I:***	0.000000
Cas No Compound ID:	N100	***Underground C II-V:***	0.000000

Classification:	TRI	**Landfills:**	0.000000
Primary SIC:	3672	**RCRA C Landfill:**	0.000000
Primary NAICS:	334412	**Other Landfills:**	0.000000
Metal:	YES	**Land Treatment:**	0.000000
Carcinogen:	NO	**Surface Impndmnt:**	0.000000
Fugitive Air:	0.000000	**RCRA Surface IM:**	0.000000
Stack Air:	0.000000	**Other Surface I:**	0.000000
Water:	0.000000	**Other Disposal:**	0.000000

Chemical: Copper compounds
Industry Sector Code: 334
Industry Sector: Computers and Electronic Products
Parent Co Name: NA
On Site Release Total: 0.000000
Off Site Release Total: 5.000000
Off Site Recycled Total: 55550.000000
Total Releases: 5.000000
One Time Release:

0.000000

Horizontal Datum:

NAD83

CAS No:

N100

PFAS:

NO

PBT:

NO

1992 Details

TRI FD:	95054SNCRC5191L	**Underground:**	0.000000
Federal Facility:	NO	**Underground CL I:**	0.000000
Cas No Compound ID:	N100	**Underground C II-V:**	0.000000
Classification:	TRI	**Landfills:**	0.000000
Primary SIC:	3672	**RCRA C Landfill:**	0.000000
Primary NAICS:	334412	**Other Landfills:**	0.000000
Metal:	YES	**Land Treatment:**	0.000000
Carcinogen:	NO	**Surface Impndmnt:**	0.000000
Fugitive Air:	0.000000	**RCRA Surface IM:**	0.000000
Stack Air:	0.000000	**Other Surface I:**	0.000000
Water:	0.000000	**Other Disposal:**	0.000000

Chemical: Copper compounds
Industry Sector Code: 334
Industry Sector: Computers and Electronic Products
Parent Co Name: NA
On Site Release Total: 0.000000
Off Site Release Total: 5.000000
Off Site Recycled Total: 53340.000000
Total Releases: 5.000000
One Time Release:

0.000000

Horizontal Datum:

NAD83

CAS No:

N100

PFAS:

NO

PBT:

NO

TRI FD:	95054SNCRC5191L	***Underground:***	0.000000
Federal Facility:	NO	***Underground CL I:***	0.000000
Cas No Compound ID:	0007664417	***Underground C II-V:***	0.000000
Classification:	TRI	***Landfills:***	0.000000
Primary SIC:	3672	***RCRA C Landfill:***	0.000000
Primary NAICS:	334412	***Other Landfills:***	0.000000
Metal:	NO	***Land Treatment:***	0.000000
Carcinogen:	NO	***Surface Impndmnt:***	0.000000
Fugitive Air:	250.000000	***RCRA Surface IM:***	0.000000
Stack Air:	250.000000	***Other Surface I:***	0.000000
Water:	0.000000	***Other Disposal:***	0.000000

Chemical: Ammonia
Industry Sector Code: 334
Industry Sector: Computers and Electronic Products
Parent Co Name: NA
On Site Release Total: 500.000000
Off Site Release Total: 0.000000
Off Site Recycled Total: 9210.000000
Total Releases: 500.000000
One Time Release:

0.000000

Horizontal Datum:

NAD83

CAS No:

7664-41-7

PFAS:

NO

PBT:

NO

TRI FD:	95054SNCRC5191L	***Underground:***	0.000000
Federal Facility:	NO	***Underground CL I:***	0.000000
Cas No Compound ID:	0007664939	***Underground C II-V:***	0.000000
Classification:	TRI	***Landfills:***	0.000000
Primary SIC:	3672	***RCRA C Landfill:***	0.000000
Primary NAICS:	334412	***Other Landfills:***	0.000000
Metal:	NO	***Land Treatment:***	0.000000
Carcinogen:	NO	***Surface Impndmnt:***	0.000000
Fugitive Air:	0.000000	***RCRA Surface IM:***	0.000000
Stack Air:	0.000000	***Other Surface I:***	0.000000
Water:	0.000000	***Other Disposal:***	0.000000

Chemical: Sulfuric acid (acid aerosols including mists, vapors, gas, fog, and other airborne forms of any particle size)
Industry Sector Code: 334
Industry Sector: Computers and Electronic Products
Parent Co Name: NA
On Site Release Total: 0.000000
Off Site Release Total: 0.000000
Off Site Recycled Total: 0.000000
Total Releases: 0.000000
One Time Release:

0.000000

Horizontal Datum:

NAD83

CAS No:

7664-93-9

PFAS:

NO

PBT:

NO

1993 Details

TRI FD:	95054SNCRC5191L	***Underground:***	0.000000
Federal Facility:	NO	***Underground CL I:***	0.000000
Cas No Compound ID:	N100	***Underground C II-V:***	0.000000
Classification:	TRI	***Landfills:***	0.000000
Primary SIC:	3672	***RCRA C Landfill:***	0.000000
Primary NAICS:	334412	***Other Landfills:***	0.000000
Metal:	YES	***Land Treatment:***	0.000000
Carcinogen:	NO	***Surface Impndmnt:***	0.000000
Fugitive Air:	0.000000	***RCRA Surface IM:***	0.000000
Stack Air:	0.000000	***Other Surface I:***	0.000000
Water:	0.000000	***Other Disposal:***	0.000000
Chemical:	Copper compounds		
Industry Sector Code:	334		
Industry Sector:	Computers and Electronic Products		
Parent Co Name:	NA		
On Site Release Total:	0.000000		
Off Site Release Total:	5.000000		
Off Site Recycled Total:	52027.000000		
Total Releases:	5.000000		

One Time Release:

0.000000

Horizontal Datum:

NAD83

CAS No:

N100

PFAS:

NO

PBT:

NO

TRI FD:	95054SNCRC5191L	***Underground:***	0.000000
Federal Facility:	NO	***Underground CL I:***	0.000000
Cas No Compound ID:	0007664417	***Underground C II-V:***	0.000000
Classification:	TRI	***Landfills:***	0.000000
Primary SIC:	3672	***RCRA C Landfill:***	0.000000
Primary NAICS:	334412	***Other Landfills:***	0.000000
Metal:	NO	***Land Treatment:***	0.000000
Carcinogen:	NO	***Surface Impndmnt:***	0.000000
Fugitive Air:	250.000000	***RCRA Surface IM:***	0.000000
Stack Air:	250.000000	***Other Surface I:***	0.000000

Water:	0.000000	**Other Disposal:**	0.000000
Chemical:	Ammonia		
Industry Sector Code:	334		
Industry Sector:	Computers and Electronic Products		
Parent Co Name:	NA		
On Site Release Total:	500.000000		
Off Site Release Total:	0.000000		
Off Site Recycled Total:	9016.000000		
Total Releases:	500.000000		
One Time Release:			

0.000000

Horizontal Datum:

NAD83

CAS No:

7664-41-7

PFAS:

NO

PBT:

NO

TRI FD:	95054SNCRC5191L	**Underground:**	0.000000
Federal Facility:	NO	**Underground CL I:**	0.000000
Cas No Compound ID:	0007664939	**Underground C II-V:**	0.000000
Classification:	TRI	**Landfills:**	0.000000
Primary SIC:	3672	**RCRA C Landfill:**	0.000000
Primary NAICS:	334412	**Other Landfills:**	0.000000
Metal:	NO	**Land Treatment:**	0.000000
Carcinogen:	NO	**Surface Impndmnt:**	0.000000
Fugitive Air:	0.000000	**RCRA Surface IM:**	0.000000
Stack Air:	0.000000	**Other Surface I:**	0.000000
Water:	0.000000	**Other Disposal:**	0.000000
Chemical:	Sulfuric acid (acid aerosols including mists, vapors, gas, fog, and other airborne forms of any particle size)		
Industry Sector Code:	334		
Industry Sector:	Computers and Electronic Products		
Parent Co Name:	NA		
On Site Release Total:	0.000000		
Off Site Release Total:	0.000000		
Off Site Recycled Total:	0.000000		
Total Releases:	0.000000		
One Time Release:			

0.000000

Horizontal Datum:

NAD83

CAS No:

7664-93-9

PFAS:

NO

PBT:

NO

1994 Details

TRI FD:	95054SNCRC5191L	***Underground:***	0.000000
Federal Facility:	NO	***Underground CL I:***	0.000000
Cas No Compound ID:	0007664939	***Underground C II-V:***	0.000000
Classification:	TRI	***Landfills:***	0.000000
Primary SIC:	3672	***RCRA C Landfill:***	0.000000
Primary NAICS:	334412	***Other Landfills:***	0.000000
Metal:	NO	***Land Treatment:***	0.000000
Carcinogen:	NO	***Surface Impndmnt:***	0.000000
Fugitive Air:	0.000000	***RCRA Surface IM:***	0.000000
Stack Air:	0.000000	***Other Surface I:***	0.000000
Water:	0.000000	***Other Disposal:***	0.000000

Chemical: Sulfuric acid (acid aerosols including mists, vapors, gas, fog, and other airborne forms of any particle size)
Industry Sector Code: 334
Industry Sector: Computers and Electronic Products
Parent Co Name: NA
On Site Release Total: 0.000000
Off Site Release Total: 0.000000
Off Site Recycled Total: 0.000000
Total Releases: 0.000000
One Time Release:

0.000000

Horizontal Datum:

NAD83

CAS No:

7664-93-9

PFAS:

NO

PBT:

NO

TRI FD:	95054SNCRC5191L	***Underground:***	0.000000
Federal Facility:	NO	***Underground CL I:***	0.000000
Cas No Compound ID:	0007664417	***Underground C II-V:***	0.000000
Classification:	TRI	***Landfills:***	0.000000
Primary SIC:	3672	***RCRA C Landfill:***	0.000000
Primary NAICS:	334412	***Other Landfills:***	0.000000
Metal:	NO	***Land Treatment:***	0.000000
Carcinogen:	NO	***Surface Impndmnt:***	0.000000
Fugitive Air:	250.000000	***RCRA Surface IM:***	0.000000
Stack Air:	250.000000	***Other Surface I:***	0.000000
Water:	0.000000	***Other Disposal:***	0.000000

Chemical: Ammonia
Industry Sector Code: 334
Industry Sector: Computers and Electronic Products
Parent Co Name: NA
On Site Release Total: 500.000000
Off Site Release Total: 0.000000
Off Site Recycled Total: 9016.000000
Total Releases: 500.000000
One Time Release:

0.000000

Horizontal Datum:

NAD83

CAS No:

7664-41-7

PFAS:

NO

PBT:

NO

TRI FD:	95054SNCRC5191L	***Underground:***	0.000000
Federal Facility:	NO	***Underground CL I:***	0.000000
Cas No Compound ID:	N100	***Underground C II-V:***	0.000000
Classification:	TRI	***Landfills:***	0.000000
Primary SIC:	3672	***RCRA C Landfill:***	0.000000
Primary NAICS:	334412	***Other Landfills:***	0.000000
Metal:	YES	***Land Treatment:***	0.000000
Carcinogen:	NO	***Surface Impndmnt:***	0.000000
Fugitive Air:	0.000000	***RCRA Surface IM:***	0.000000
Stack Air:	0.000000	***Other Surface I:***	0.000000
Water:	0.000000	***Other Disposal:***	0.000000
Chemical:	Copper compounds		
Industry Sector Code:	334		
Industry Sector:	Computers and Electronic Products		
Parent Co Name:	NA		
On Site Release Total:	0.000000		
Off Site Release Total:	5.000000		
Off Site Recycled Total:	52027.000000		
Total Releases:	5.000000		

One Time Release:

0.000000

Horizontal Datum:

NAD83

CAS No:

N100

PFAS:

NO

PBT:

NO

1995 Details

TRI FD:	95054SNCRC5191L	***Underground:***	0.000000
Federal Facility:	NO	***Underground CL I:***	0.000000
Cas No Compound ID:	0007697372	***Underground C II-V:***	0.000000
Classification:	TRI	***Landfills:***	0.000000
Primary SIC:	3672	***RCRA C Landfill:***	0.000000
Primary NAICS:	334412	***Other Landfills:***	0.000000
Metal:	NO	***Land Treatment:***	0.000000
Carcinogen:	NO	***Surface Impndmnt:***	0.000000
Fugitive Air:	5.000000	***RCRA Surface IM:***	0.000000
Stack Air:	0.000000	***Other Surface I:***	0.000000
Water:	0.000000	***Other Disposal:***	0.000000
Chemical:	Nitric acid		
Industry Sector Code:	334		
Industry Sector:	Computers and Electronic Products		
Parent Co Name:	NA		
On Site Release Total:	5.000000		

Off Site Release Total: 0.000000
Off Site Recycled Total: 13596.000000
Total Releases: 5.000000
One Time Release:

0.000000

Horizontal Datum:

NAD83

CAS No:

7697-37-2

PFAS:

NO

PBT:

NO

TRI FD: 95054SNCRC5191L
Federal Facility: NO
Cas No Compound ID: N100
Classification: TRI
Primary SIC: 3672
Primary NAICS: 334412
Metal: YES
Carcinogen: NO
Fugitive Air: 0.000000
Stack Air: 0.000000
Water: 0.000000
Chemical: Copper compounds
Industry Sector Code: 334
Industry Sector: Computers and Electronic Products
Parent Co Name: NA
On Site Release Total: 0.000000
Off Site Release Total: 5.000000
Off Site Recycled Total: 5624.000000
Total Releases: 5.000000
One Time Release:

Underground: 0.000000
Underground CL I: 0.000000
Underground C II-V: 0.000000
Landfills: 0.000000
RCRA C Landfill: 0.000000
Other Landfills: 0.000000
Land Treatment: 0.000000
Surface Impndmnt: 0.000000
RCRA Surface IM: 0.000000
Other Surface I: 0.000000
Other Disposal: 0.000000

0.000000

Horizontal Datum:

NAD83

CAS No:

N100

PFAS:

NO

PBT:

NO

1996 Details

TRI FD: 95054SNCRC5191L
Federal Facility: NO
Cas No Compound ID: N100
Classification: TRI

Underground: 0.000000
Underground CL I: 0.000000
Underground C II-V: 0.000000
Landfills: 0.000000

Primary SIC:	3672	**RCRA C Landfill:**	0.000000
Primary NAICS:	334412	**Other Landfills:**	0.000000
Metal:	YES	**Land Treatment:**	0.000000
Carcinogen:	NO	**Surface Impndmnt:**	0.000000
Fugitive Air:	0.000000	**RCRA Surface IM:**	0.000000
Stack Air:	0.000000	**Other Surface I:**	0.000000
Water:	1.000000	**Other Disposal:**	0.000000

Chemical: Copper compounds
Industry Sector Code: 334
Industry Sector: Computers and Electronic Products
Parent Co Name: NA
On Site Release Total: 1.000000
Off Site Release Total: 5.000000
Off Site Recycled Total: 6235.000000
Total Releases: 6.000000
One Time Release:

0.000000

Horizontal Datum:

NAD83

CAS No:

N100

PFAS:

NO

PBT:

NO

1997 Details

TRI FD:	95054SNCRC5191L	**Underground:**	0.000000
Federal Facility:	NO	**Underground CL I:**	0.000000
Cas No Compound ID:	N100	**Underground C II-V:**	0.000000
Classification:	TRI	**Landfills:**	0.000000
Primary SIC:	3672	**RCRA C Landfill:**	0.000000
Primary NAICS:	334412	**Other Landfills:**	0.000000
Metal:	YES	**Land Treatment:**	0.000000
Carcinogen:	NO	**Surface Impndmnt:**	0.000000
Fugitive Air:	0.000000	**RCRA Surface IM:**	0.000000
Stack Air:	0.000000	**Other Surface I:**	0.000000
Water:	0.000000	**Other Disposal:**	0.000000

Chemical: Copper compounds
Industry Sector Code: 334
Industry Sector: Computers and Electronic Products
Parent Co Name: NA
On Site Release Total: 0.000000
Off Site Release Total: 5.000000
Off Site Recycled Total: 5773.000000
Total Releases: 5.000000
One Time Release:

Horizontal Datum:

NAD83

CAS No:

N100

PFAS:

NO

PBT:

NO

1998 Details

TRI FD:	95054SNCRC5191L	***Underground:***	0.000000
Federal Facility:	NO	***Underground CL I:***	0.000000
Cas No Compound ID:	N100	***Underground C II-V:***	0.000000
Classification:	TRI	***Landfills:***	0.000000
Primary SIC:	3672	***RCRA C Landfill:***	0.000000
Primary NAICS:	334412	***Other Landfills:***	0.000000
Metal:	YES	***Land Treatment:***	0.000000
Carcinogen:	NO	***Surface Impndmnt:***	0.000000
Fugitive Air:	0.000000	***RCRA Surface IM:***	0.000000
Stack Air:	0.000000	***Other Surface I:***	0.000000
Water:	0.000000	***Other Disposal:***	0.000000
Chemical:	Copper compounds		
Industry Sector Code:	334		
Industry Sector:	Computers and Electronic Products		
Parent Co Name:	NA		
On Site Release Total:	0.000000		
Off Site Release Total:	13.000000		
Off Site Recycled Total:	4640.000000		
Total Releases:	13.000000		
One Time Release:			

Horizontal Datum:

NAD83

CAS No:

N100

PFAS:

NO

PBT:

NO

1999 Details

TRI FD:	95054SNCRC5191L	***Underground:***	0.000000
Federal Facility:	NO	***Underground CL I:***	0.000000
Cas No Compound ID:	N100	***Underground C II-V:***	0.000000
Classification:	TRI	***Landfills:***	0.000000
Primary SIC:	3672	***RCRA C Landfill:***	0.000000
Primary NAICS:	334412	***Other Landfills:***	0.000000
Metal:	YES	***Land Treatment:***	0.000000
Carcinogen:	NO	***Surface Impndmnt:***	0.000000
Fugitive Air:	0.000000	***RCRA Surface IM:***	0.000000
Stack Air:	0.000000	***Other Surface I:***	0.000000
Water:	0.000000	***Other Disposal:***	0.000000
Chemical:	Copper compounds		
Industry Sector Code:	334		
Industry Sector:	Computers and Electronic Products		
Parent Co Name:	NA		
On Site Release Total:	0.000000		
Off Site Release Total:	8.000000		
Off Site Recycled Total:	3540.000000		
Total Releases:	8.000000		
One Time Release:			

Horizontal Datum:

NAD83

CAS No:

N100

PFAS:

NO

PBT:

NO

2000 Details

TRI FD:	95054SNCRC5191L	***Underground:***	0.000000
Federal Facility:	NO	***Underground CL I:***	0.000000
Cas No Compound ID:	N100	***Underground C II-V:***	0.000000
Classification:	TRI	***Landfills:***	0.000000
Primary SIC:	3672	***RCRA C Landfill:***	0.000000
Primary NAICS:	334412	***Other Landfills:***	0.000000
Metal:	YES	***Land Treatment:***	0.000000
Carcinogen:	NO	***Surface Impndmnt:***	0.000000
Fugitive Air:	0.000000	***RCRA Surface IM:***	0.000000
Stack Air:	0.000000	***Other Surface I:***	0.000000
Water:	0.300000	***Other Disposal:***	0.000000
Chemical:	Copper compounds		
Industry Sector Code:	334		
Industry Sector:	Computers and Electronic Products		
Parent Co Name:	NA		
On Site Release Total:	0.300000		
Off Site Release Total:	8.100000		
Off Site Recycled Total:	4446.000000		
Total Releases:	8.400000		
One Time Release:			

Horizontal Datum:

NAD83

CAS No:

N100

PFAS:

NO

PBT:

NO

2001 Details

TRI FD:	95054SNCRC5191L	***Underground:***	0.000000
Federal Facility:	NO	***Underground CL I:***	0.000000
Cas No Compound ID:	N100	***Underground C II-V:***	0.000000
Classification:	TRI	***Landfills:***	0.000000
Primary SIC:	3672	***RCRA C Landfill:***	0.000000
Primary NAICS:	334412	***Other Landfills:***	0.000000
Metal:	YES	***Land Treatment:***	0.000000
Carcinogen:	NO	***Surface Impndmnt:***	0.000000
Fugitive Air:	0.000000	***RCRA Surface IM:***	0.000000

Stack Air:	0.000000	***Other Surface I:***	0.000000
Water:	0.400000	***Other Disposal:***	0.000000
Chemical:	Copper compounds		
Industry Sector Code:	334		
Industry Sector:	Computers and Electronic Products		
Parent Co Name:	NA		
On Site Release Total:	0.400000		
Off Site Release Total:	7.600000		
Off Site Recycled Total:	4206.000000		
Total Releases:	8.000000		
One Time Release:			

0.000000

Horizontal Datum:

NAD83

CAS No:

N100

PFAS:

NO

PBT:

NO

2002 Details

TRI FD:	95054SNCRC5191L	***Underground:***	0.000000
Federal Facility:	NO	***Underground CL I:***	0.000000
Cas No Compound ID:	N100	***Underground C II-V:***	0.000000
Classification:	TRI	***Landfills:***	0.000000
Primary SIC:	3672	***RCRA C Landfill:***	0.000000
Primary NAICS:	334412	***Other Landfills:***	0.000000
Metal:	YES	***Land Treatment:***	0.000000
Carcinogen:	NO	***Surface Impndmnt:***	0.000000
Fugitive Air:	0.000000	***RCRA Surface IM:***	0.000000
Stack Air:	0.000000	***Other Surface I:***	0.000000
Water:	0.100000	***Other Disposal:***	0.000000
Chemical:	Copper compounds		
Industry Sector Code:	334		
Industry Sector:	Computers and Electronic Products		
Parent Co Name:	NA		
On Site Release Total:	0.100000		
Off Site Release Total:	8.500000		
Off Site Recycled Total:	2976.000000		
Total Releases:	8.600000		
One Time Release:			

0.000000

Horizontal Datum:

NAD83

CAS No:

N100

PFAS:

NO

PBT:

Map Key	Number of Records	Direction	Distance (mi/ft)	Elev/Diff (ft)	Site	DB
NO						

553	12 of 14	SSW	0.01 / 42.63	9.88 / 4	SUN CIRCUITS INC 5191 LAFAYETTE ST SANTA CLARA CA 95054-0000	RCRA NON GEN

EPA Handler ID: CAD000068809
Gen Status Universe: No Report
Contact Name: SUZANNE REED
Contact Address: US
Contact Phone No and Ext: 408-727-7784
Contact Email:
Contact Country: US
County Name: SANTA CLARA
EPA Region: 09
Land Type:
Receive Date: 19940324
Location Latitude:
Location Longitude:

Violation/Evaluation Summary

Note: NO RECORDS: As of Apr 2023, there are no Compliance Monitoring and Enforcement (violation) records associated with this facility (EPA ID).

Handler Summary

Importer Activity:
Mixed Waste Generator:
Transporter Activity:
Transfer Facility:
Onsite Burner Exemption:
Furnace Exemption:
Underground Injection Activity:
Commercial TSD: No
Used Oil Transporter:
Used Oil Transfer Facility:
Used Oil Processor:
Used Oil Refiner:
Used Oil Burner:
Used Oil Market Burner:
Used Oil Spec Marketer:

Hazardous Waste Handler Details

Sequence No: 1
Receive Date: 19940324
Handler Name: SUN CIRCUITS INC
Source Type: Annual/Biennial Report
Federal Waste Generator Code: 1
Generator Code Description: Large Quantity Generator

553	13 of 14	SSW	0.01 / 42.63	9.88 / 4	SUN CIRCUITS INC 5191 LAFAYETTE ST SANTA CLARA CA 950540000	HAZ GEN

Epa ID: CA0000068809
Facility County: 43
Address 2:
County: Santa Clara
Details DTSC HWTS: The Department of Toxic Substances Control (DTSC) makes available a Waste Code Matrix showing each Waste Code, its description, and annual amounts in its Hazardous Waste Tracking System: https://hwts.dtsc.ca.gov/search
Handler Profile URL: https://hwts.dtsc.ca.gov/facility/CA0000068809

Map Key	Number of Records	Direction	Distance (mi/ft)	Elev/Diff (ft)	Site	DB
553	14 of 14	SSW	0.01 / 42.63	9.88 / 4	SUN CIRCUITS INC SANTA CLARA CA	PFAS IND

Status:	Active	**Fac Fips Code:**	06085
Industry:	Electronics Industry	**Fac Indian Cntry Flg:**	N
Compliance Status:	No Violation Identified	**Fac Derived Huc:**	18050003
EPA Programs:	RCRA	**Fac Derived Wbd:**	180500030306
Federal Facility:	No	**Fac Derived Cd113:**	17
Federal Agency:	-	**Fac Derived Cb2010:**	060855050011036
Fac Snc Flg:	N	**Fac Informal Count:**	0
AIR Flag:	N	**Last Informal Action:**	8/6/2003
NPDES Flag:	N	**Formal Action Count:**	0
SDWIS Flag:	N	**Last Formal Action:**	-
RCRAFlag:	Y	**Fac Total Penalties:**	0
TRI Flag:	N	**Fac Penalty Count:**	-
GHG Flag:	N	**Date Last Penalty:**	-
TRI IDs:	95054SNCRC5191L	**Last Penalty Amt:**	-
TRI Releases Trnsfrs:	-	**Fac Qtrs With Nc:**	0
TRI on Site Releases:	-	**Programs With Snc:**	0
TRI off Site Trnsfrs:	-	**Fac Percent Minority:**	73.741
TRI Reporter:	-	**Fac Pop Den:**	2524.9
Fac Imp Water Flg:	-	**Count:**	1
Fac Major Flag:	-	**Fac County:**	SANTA CLARA
Fac Active Flag:	Y	**State Other :**	
Fac Inspection Count:	0	**Region:**	09
Date Last Inspection:	8/6/2003	**Latitude:**	37.40865
Days Last Inspection:	7192	**Longitude:**	-121.96787

Fac Derived Tribes:	-
AIR IDs:	-
CAA Permit Types:	-
CAA NAICS:	-
CAA SICS:	-
NPDES IDs:	-
CWA Permit Types:	-
CWA NAICS:	-
CWA SICS:	-
RCRA IDs:	CA0000068809 CAD000068809
RCRA Permit Types:	Other, SQG
RCRA NAICS:	334412
SDWA IDs:	-
SDWA System Types:	-
SDWA Compliance Status:	-
SDWA Snc Flag:	N
Fac Collection Meth:	ADDRESS MATCHING-HOUSE NUMBER
EJSCREEN Flag Us:	Y
EJSCREEN Report:	https://ejscreen.epa.gov/mapper/mobile/EJSCREEN_mobile.aspx?geometry=%7B%22x%22:-121.96787,%22y%22:37.40865,%22spatialReference%22:%7B%22wkid%22:4326%7D%7D&unit=9035&areatype=&areaid=&basemap=streets&distance=1
ECHO Facility Report:	https://echo.epa.gov/detailed-facility-report?fid=110000484468

Map Key	Number of Records	Direction	Distance (mi/ft)	Elev/Diff (ft)	Site	DB
554	1 of 2	S	0.09 / 462.29	7.81 / 2	CIRTEX INC 2309 CALLE DE LUNA SANTA CLARA CA 95050	HHSS

County:	Santa Clara
Tank Details Microfiche:	http://geotracker.waterboards.ca.gov/ustpdfs/pdf/0002d0cc.pdf

Map Key	Number of Records	Direction	Distance (mi/ft)	Elev/Diff (ft)	Site	DB
554	2 of 2	S	0.09 / 462.29	7.81 / 2	CIRTEX, INC. 2309 CALLE DE LUNA SANTA CLARA CA	HIST TANK

Owner Name:	CIRTEX, INC.	**No of Containers:**	1
Owner Street:	2309 CALLE DE LUNA	**County:**	SANTA CLARA

Map Key	Number of Records	Direction	Distance (mi/ft)	Elev/Diff (ft)	Site	DB

Owner City:	SANTA CLARA	**Facility State:**	CA
Owner State:	CA	**Facility Zip:**	95050
Owner Zip:	95050		

555 **1 of 4** **S** **0.09 / 463.54** **8.02 / 3** **GATEWAY PRECISION INC**
2300 CALLE DE LUNA
SANTA CLARA CA 95054
RCRA TSD

EPA Handler ID:	CAL000365789
Gen Status Universe:	No Report
Contact Name:	CHI TO
Contact Address:	480 , VISTA WAY , , MILPITAS , CA, 95035 , US
Contact Phone No and Ext:	408-855-8849
Contact Email:	CHI@GATEWAYPRECISION.COM
Contact Country:	US
Land Type:	Private
County Name:	SANTA CLARA
EPA Region:	09
Receive Date:	20200220
Location Latitude:	
Location Longitude:	

Violation/Evaluation Summary

Note:	NO RECORDS: As of Apr 2023, there are no Compliance Monitoring and Enforcement (violation) records associated with this facility (EPA ID).

Handler Summary

Importer Activity:	No
Mixed Waste Generator:	No
Transporter Activity:	No
Transfer Facility:	No
Onsite Burner Exemption:	No
Smelting, Melting and Refining:	No
Underground Injection Control:	No
Commercial TSD:	No
Used Oil Transporter:	No
Used Oil Transfer Facility:	No
Used Oil Processor:	No
Used Oil Refiner:	No
Used Oil Burner:	No
Used Oil Market Burner:	No
Used Oil Spec Marketer:	No

Hazardous Waste Handler Details

Sequence No:	1
Receive Date:	20200220
Handler Name:	GATEWAY PRECISION INC
Federal Waste Generator Code:	N
Generator Code Description:	Not a Generator, Verified
Source Type:	Deactivation

Hazardous Waste Handler Details

Sequence No:	1
Receive Date:	20110718
Handler Name:	GATEWAY PRECISION INC
Federal Waste Generator Code:	N
Generator Code Description:	Not a Generator, Verified
Source Type:	Implementer

Map Key	Number of Records	Direction	Distance (mi/ft)	Elev/Diff (ft)	Site	DB

Owner/Operator Details

Owner/Operator Ind:	Current Owner	***Street No:***	
Type:	Other	***Street 1:***	2300 CALLE DE LUNA
Name:	HUY NGUYEN	***Street 2:***	
Date Became Current:		***City:***	SANTA CLARA
Date Ended Current:		***State:***	CA
Phone:	408-855-8849	***Country:***	
Source Type:	Implementer	***Zip Code:***	95054-0000
Owner/Operator Ind:	Current Operator	***Street No:***	
Type:	Other	***Street 1:***	2300 CALLE DE LUNA
Name:	CHI TO	***Street 2:***	
Date Became Current:		***City:***	SANTA CLARA
Date Ended Current:		***State:***	CA
Phone:	408-855-8849	***Country:***	
Source Type:	Implementer	***Zip Code:***	95054-0000
Owner/Operator Ind:	Current Owner	***Street No:***	480
Type:	Private	***Street 1:***	VISTA WAY
Name:	GATEWAY PRECISION INC	***Street 2:***	
Date Became Current:		***City:***	MILPITAS
Date Ended Current:		***State:***	CA
Phone:	408-206-6334	***Country:***	US
Source Type:	Deactivation	***Zip Code:***	95035
Owner/Operator Ind:	Current Operator	***Street No:***	480
Type:	Private	***Street 1:***	VISTA WAY
Name:	GATEWAY PRECISION INC	***Street 2:***	
Date Became Current:		***City:***	MILPITAS
Date Ended Current:		***State:***	CA
Phone:	408-206-6334	***Country:***	US
Source Type:	Deactivation	***Zip Code:***	95035

Historical Handler Details

Receive Dt:	20110718
Generator Code Description:	Not a Generator, Verified
Handler Name:	GATEWAY PRECISION INC

555	*2 of 4*	*S*	*0.09 / 463.54*	*8.02 / 3*	***GATEWAY PRECISION INC*** ***2300 CALLE DE LUNA*** ***SANTA CLARA CA 95054***	***RCRA NON GEN***

EPA Handler ID:	CAL000365789
Gen Status Universe:	No Report
Contact Name:	CHI TO
Contact Address:	480 , VISTA WAY , , MILPITAS , CA, 95035 , US
Contact Phone No and Ext:	408-855-8849
Contact Email:	CHI@GATEWAYPRECISION.COM
Contact Country:	US
County Name:	SANTA CLARA
EPA Region:	09
Land Type:	Private
Receive Date:	20200220
Location Latitude:	
Location Longitude:	

Violation/Evaluation Summary

Note:	NO RECORDS: As of Apr 2023, there are no Compliance Monitoring and Enforcement (violation) records associated with this facility (EPA ID).

Handler Summary

Importer Activity:	No
Mixed Waste Generator:	No
Transporter Activity:	No
Transfer Facility:	No
Onsite Burner Exemption:	No
Furnace Exemption:	No
Underground Injection Activity:	No
Commercial TSD:	No
Used Oil Transporter:	No
Used Oil Transfer Facility:	No
Used Oil Processor:	No
Used Oil Refiner:	No
Used Oil Burner:	No
Used Oil Market Burner:	No
Used Oil Spec Marketer:	No

Hazardous Waste Handler Details

Sequence No:	1
Receive Date:	20110718
Handler Name:	GATEWAY PRECISION INC
Source Type:	Implementer
Federal Waste Generator Code:	N
Generator Code Description:	Not a Generator, Verified

Hazardous Waste Handler Details

Sequence No:	1
Receive Date:	20200220
Handler Name:	GATEWAY PRECISION INC
Source Type:	Deactivation
Federal Waste Generator Code:	N
Generator Code Description:	Not a Generator, Verified

Owner/Operator Details

Owner/Operator Ind:	Current Owner	***Street No:***	
Type:	Other	***Street 1:***	2300 CALLE DE LUNA
Name:	HUY NGUYEN	***Street 2:***	
Date Became Current:		***City:***	SANTA CLARA
Date Ended Current:		***State:***	CA
Phone:	408-855-8849	***Country:***	
Source Type:	Implementer	***Zip Code:***	95054-0000
Owner/Operator Ind:	Current Operator	***Street No:***	
Type:	Other	***Street 1:***	2300 CALLE DE LUNA
Name:	CHI TO	***Street 2:***	
Date Became Current:		***City:***	SANTA CLARA
Date Ended Current:		***State:***	CA
Phone:	408-855-8849	***Country:***	
Source Type:	Implementer	***Zip Code:***	95054-0000
Owner/Operator Ind:	Current Owner	***Street No:***	480
Type:	Private	***Street 1:***	VISTA WAY
Name:	GATEWAY PRECISION INC	***Street 2:***	
Date Became Current:		***City:***	MILPITAS
Date Ended Current:		***State:***	CA
Phone:	408-206-6334	***Country:***	US
Source Type:	Deactivation	***Zip Code:***	95035
Owner/Operator Ind:	Current Operator	***Street No:***	480
Type:	Private	***Street 1:***	VISTA WAY
Name:	GATEWAY PRECISION INC	***Street 2:***	

Map Key	Number of Records	Direction	Distance (mi/ft)	Elev/Diff (ft)	Site	DB

Date Became Current: | ***City:*** MILPITAS
Date Ended Current: | ***State:*** CA
Phone: 408-206-6334 | ***Country:*** US
Source Type: Deactivation | ***Zip Code:*** 95035

Historical Handler Details

Receive Dt: 20110718
Generator Code Description: Not a Generator, Verified
Handler Name: GATEWAY PRECISION INC

---

555 | ***3 of 4*** | ***S*** | ***0.09 / 463.54*** | ***8.02 / 3*** | ***RELATED TASMAN EAST PHASE I DEVELOPMENT***
2300 CALLE DE LUNA
SANTA CLARA CA 95054 | ***CLEANUP SITES***

Global ID: T10000013732 | ***County:*** SANTA CLARA
Status: OPEN - ASSESSMENT & INTERIM REMEDIAL ACTION | ***Latitude:*** 37.40797
Status Date: 10/28/2019 | ***Longitude:*** -121.96589
Site Facility Type: CLEANUP PROGRAM SITE | ***RWQCB Region:***
Data Source: Cleanup Program Sites from GeoTracker Search; Cleanup Sites from GeoTracker Cleanup Sites Data Download

Cleanup Sites from GeoTracker Cleanup Sites Data Download - Facilities Detail

RB Case No:
Local Case No: 2019-15s
Begin Date: 9/12/2019
Lead Agency: SANTA CLARA COUNTY LOP
Local Agency: SANTA CLARA COUNTY LOP
CUF Case: NO
CalEnvScreen Score:
EPA Region: 9
Qty Rlsd Gallons:
Potential COC:
How Discovered:
Stop Method:
Stop Description:
Case Worker: TLF
Military DoD Site: No
Leak Reported Dt:
No Further Action Dt:
Potential Media of Concern:
How Discovered Description:
Calwater Watershed Name:
DWR GW Subbasin Name:
Disadvantaged Community:
Coordinate Source:
Discharge Cause:
Discharge Source:
Facility Project Sub Type:
Calenviroscreen 3 Score: 46-50%
Calenviroscreen 4 Score: 40-45%
File Location:
Site History:

Cleanup Sites from GeoTracker Cleanup Sites Data Download - Regulatory Activity

Date: 2021-11-01 00:00:00
Action: Monitoring Report - Other - Regulator Responded
Action Type: RESPONSE

Cleanup Sites from GeoTracker Cleanup Sites Data Download - Status History

Status: Open - Assessment & Interim Remedial Action
Status Date: 2019-10-28 00:00:00

Status: Open - Case Begin Date
Status Date: 2019-09-12 00:00:00

Cleanup Sites from GeoTracker Cleanup Sites Data Download - Regulatory Contacts

Contact Type: Local Agency Caseworker - Primary Caseworker
Contact Name: TRAVIS L. FLORA
Organization Name: SANTA CLARA COUNTY LOP
Address: 1555 Berger Dr.
City: SAN JOSE
Email: travis.flora@cep.sccgov.org
Phone No: 4089183486

Cleanup Program Sites from GeoTracker Search - Regulatory Profile

Project Status:
Cuf Claim No:
CUF Priority Assign:
CUF Amount Paid:
Composting Method:
Facility Type:
WDR Place Type:
WDR File No:
WDR Order No:
File Location:
User Defined Beneficial Use:
Designated Beneficial Use: MUN, AGR, IND, PROC
Designated Beneficl Use Desc: Municipal and Domestic Supply, Agricultural Supply, Industrial Service Supply, Industrial Process Supply
Project Oversight Agencies:
Report Link: https://geotracker.waterboards.ca.gov/profile_report?global_id=T10000013732
Cleanup Status Detail: OPEN - ASSESSMENT & INTERIM REMEDIAL ACTION AS OF 10/28/2019
Potential COC: NONE SPECIFIED
Potential Media of Concern: NONE SPECIFIED
Groundwater Monitoring Freq:
DWR GW Sub Basin:
CalWater Watershed Name:
Post Closure Site Management:
Future Land Use:
Cleanup Oversight Agencies: SANTA CLARA COUNTY LOP (LEAD) - CASE #: 2019-15s
CASEWORKER: TRAVIS L. FLORA
Cleanup History Link: https://geotracker.waterboards.ca.gov/profile_report_include?global_id=T10000013732&tabname=regulatoryhistory
Site History:

No site history available

Sites from GeoTracker Search - Regulatory Activities (as of May 25, 2023)

Action Type: Response Requested - Other
Action: Other Report / Document - Regulator Responded
Action Date: *6/30/2022
Received Issue Date: 5/18/2022
Doc Link: https://geotracker.waterboards.ca.gov/view_documents_all?global_id=T10000013732&doc_id=6012473
Title Description Comments:

VIMS Design and CQA Plan

Action Type: Other Regulatory Actions
Action: Staff Letter
Action Date: 1/2/2020

Received Issue Date: 1/2/2020
Doc Link: https://geotracker.waterboards.ca.gov/view_documents?global_id=T10000013732&enforcement_id=6424112&temptable=ENFORCEMENT
Title Description Comments:

DEH conditionally approves SMP

Action Type: Response Requested - Other
Action: Other Report / Document - Regulator Responded
Action Date: 12/26/2019
Received Issue Date: 12/26/2019
Doc Link: https://geotracker.waterboards.ca.gov/view_documents_all?global_id=T10000013732&doc_id=6011884
Title Description Comments:

Soil Management Plan - Tasman East Parcels 16, 17, 18 and 28

Action Type: Response Requested - Reports
Action: Site Investigation
Action Date: 11/21/2019
Received Issue Date: 11/21/2019
Doc Link: https://geotracker.waterboards.ca.gov/view_documents_all?global_id=T10000013732&doc_id=6009816
Title Description Comments:

Environmental Site Characterization: Parcels 16, 17, and 18

Action Type: Response Requested - Reports
Action: Phase I Assessment Report
Action Date: 11/21/2019
Received Issue Date: 11/21/2019
Doc Link: https://geotracker.waterboards.ca.gov/view_documents_all?global_id=T10000013732&doc_id=6009813
Title Description Comments:

Phase I Environmental Site Assessment (Parcels 16, 17, 18, 28, 61, 62, 63, and 64)

Action Type: Response Requested - Reports
Action: Phase I Assessment Report
Action Date: 11/21/2019
Received Issue Date: 11/21/2019
Doc Link: https://geotracker.waterboards.ca.gov/view_documents_all?global_id=T10000013732&doc_id=6009812
Title Description Comments:

Phase I Environmental Site Assessment (Parcels 16, 17, 18, and 28)

Action Type: Response Requested - Reports
Action: Phase I Assessment Report
Action Date: 11/21/2019
Received Issue Date: 11/21/2019
Doc Link: https://geotracker.waterboards.ca.gov/view_documents_all?global_id=T10000013732&doc_id=6009814
Title Description Comments:

Phase I Environmental Site Assessment (Parcel 28)

Action Type: Response Requested - Reports
Action: Site Investigation
Action Date: 11/21/2019
Received Issue Date: 11/21/2019
Doc Link: https://geotracker.waterboards.ca.gov/view_documents_all?global_id=T10000013732&doc_id=6009818
Title Description Comments:

Environmental Site Characterization

Action Type: Response Requested - Reports
Action: Site Assessment Report
Action Date: 11/21/2019

Received Issue Date: 11/21/2019
Doc Link: https://geotracker.waterboards.ca.gov/view_documents_all?global_id=T10000013732&doc_id=6009815
Title Description Comments:

Phase II Environmental Site Assessment (Parcel 28)

Action Type: Response Requested - Reports
Action: Soil Vapor Intrusion Investigation Report
Action Date: 11/21/2019
Received Issue Date: 11/21/2019
Doc Link: https://geotracker.waterboards.ca.gov/view_documents_all?global_id=T10000013732&doc_id=6009819
Title Description Comments:

Indoor Air Assessment

Action Type: Response Requested - Reports
Action: Site Assessment Report
Action Date: 11/20/2019
Received Issue Date: 11/20/2019
Doc Link: https://geotracker.waterboards.ca.gov/view_documents_all?global_id=T10000013732&doc_id=6009817
Title Description Comments:

ENVIRONMENTAL SITE ASSESSMENT

Action Type: Other Regulatory Actions
Action: Staff Letter
Action Date: 10/30/2019
Received Issue Date: 10/30/2019
Doc Link: https://geotracker.waterboards.ca.gov/view_documents?global_id=T10000013732&enforcement_id=6419015&temptable=ENFORCEMENT
Title Description Comments:

Intro letter

Action Type: Agreements
Action: Voluntary Remedial Action Agreement
Action Date: 10/28/2019
Received Issue Date: 10/28/2019
Doc Link: https://geotracker.waterboards.ca.gov/view_documents?global_id=T10000013732&enforcement_id=6418671&temptable=ENFORCEMENT
Title Description Comments:

Remedial Action Agreement

Action Type: Notices
Action: Letter - Notice
Action Date: 9/12/2019
Received Issue Date: 9/12/2019
Doc Link: https://geotracker.waterboards.ca.gov/view_documents?global_id=T10000013732&enforcement_id=6418673&temptable=ENFORCEMENT
Title Description Comments:

HSC 101480 Notice

Action Type: Response Requested - Other
Action: Other Report / Document
Action Date: 9/12/2019
Received Issue Date: 9/12/2019
Doc Link: https://geotracker.waterboards.ca.gov/view_documents_all?global_id=T10000013732&doc_id=6007382
Title Description Comments:

Application for Regulatory Oversight

Action Type: Response Requested - Reports

Action: Monitoring Report - Other
Action Date: *6/30/2026
Received Issue Date:
Doc Link:
Title Description Comments:

Long-Term Verification Monitoring Report (Sampling Event 5) - Within 24 months following building occupancy, but no later than June 30, 2026

Action Type: Response Requested - Reports
Action: Monitoring Report - Other
Action Date: *6/30/2025
Received Issue Date:
Doc Link:
Title Description Comments:

Long-Term Verification Monitoring Report (Sampling Events 3 and 4) - Within 12 months following building occupancy, but no later than June 30, 2025

Action Type: Response Requested - Other
Action: Other Report / Document
Action Date: *6/30/2024
Received Issue Date:
Doc Link:
Title Description Comments:

Placeholder - Deed Restriction/Environmental Covenant - Prior to building occupancy

Action Type: Response Requested - Reports
Action: Monitoring Report - Other
Action Date: *6/30/2024
Received Issue Date:
Doc Link:
Title Description Comments:

Placeholder - Pre-Occupancy Verification Monitoring Report (Sampling Events 1 and 2) - Following building completion and prior to building occupancy

Action Type: Other Regulatory Actions
Action: Staff Letter
Action Date: 6/8/2022
Received Issue Date: 6/8/2022
Doc Link: https://geotracker.waterboards.ca.gov/view_documents?global_id=T10000013732&enforcement_id=6496480&temptable=ENFORCEMENT
Title Description Comments:

DEH conditionally approves VIMS Design and CQA Plan

Action Type: Other Regulatory Actions
Action: Staff Letter
Action Date: 4/12/2022
Received Issue Date: 4/12/2022
Doc Link: https://geotracker.waterboards.ca.gov/view_documents?global_id=T10000013732&enforcement_id=6491871&temptable=ENFORCEMENT
Title Description Comments:

DEH approves an extension to the previously approved SMP prepared by Langan and dated December 23, 2019

Action Type: Response Requested - Reports
Action: Well Destruction Report
Action Date: 2/11/2022
Received Issue Date: 4/11/2022
Doc Link: https://geotracker.waterboards.ca.gov/view_documents_all?global_id=T10000013732&doc_id=6060631
Title Description Comments:

Well Destruction and Waste Removal Report - Waste removal documentation not included

Action Type: Response Requested - Other
Action: Other Report / Document - Regulator Responded
Action Date: 1/10/2022
Received Issue Date: 4/8/2022
Doc Link: https://geotracker.waterboards.ca.gov/view_documents_all?global_id=T10000013732&doc_id=6060630
Title Description Comments:

Redevelopment Status Update and SMP Evaluation

Action Type: Response Requested - Reports
Action: Operation and Maintenance Plan/Monitoring Report
Action Date: *6/30/2024
Received Issue Date:
Doc Link:
Title Description Comments:

Placeholder - VIMS OM&M Plan - Following VIMS installation and prior to recordation of the Deed Restriction/Environmental Covenant

Action Type: Other Regulatory Actions
Action: Staff Letter
Action Date: 11/10/2021
Received Issue Date: 11/10/2021
Doc Link: https://geotracker.waterboards.ca.gov/view_documents?global_id=T10000013732&enforcement_id=6480313&temptable=ENFORCEMENT
Title Description Comments:

DEH approves well destruction work plan and requires redevelopment status update and SMP evaluation - the previous DEH approval of the SMP is no longer applicable (expired)

Action Type: Response Requested - Reports
Action: Monitoring Report - Other - Regulator Responded
Action Date: 11/1/2021
Received Issue Date: 11/1/2021
Doc Link: https://geotracker.waterboards.ca.gov/view_documents_all?global_id=T10000013732&doc_id=6060588
Title Description Comments:

Groundwater Monitoring Report

Action Type: Response Requested - Other
Action: Other Report / Document
Action Date: *6/30/2024
Received Issue Date:
Doc Link:
Title Description Comments:

Completion Report - Following completion of all earthwork activities and VIMS installation, but no later than June 30, 2024

Action Type: Response Requested - Workplans
Action: Well Destruction Workplan - Regulator Responded
Action Date: 9/29/2021
Received Issue Date: 9/29/2021
Doc Link: https://geotracker.waterboards.ca.gov/view_documents_all?global_id=T10000013732&doc_id=6060589
Title Description Comments:

Work Plan for Monitoring Wells Abandonment

Action Type: Response Requested - Reports
Action: Miscellaneous Decision Documents
Action Date: *8/31/2022
Received Issue Date:
Doc Link:
Title Description Comments:

Placeholder - Confirmation of City Approval of VIMS Design - Prior to building construction

Sites from GeoTracker Search - Documents (as of May 25, 2023)

Document Type: Site Documents ***Document Date:*** 6/8/2022
Type: STAFF LETTER ***Submitted:***
Submitted By: TRAVIS FLORA (REGULATOR)
Title: DEH CONDITIONALLY APPROVES VIMS DESIGN AND CQA PLAN
Title Link: https://geotracker.waterboards.ca.gov/view_documents?global_id=T10000013732&enforcement_id=6496480

Document Type: Site Documents ***Document Date:*** 4/12/2022
Type: STAFF LETTER ***Submitted:***
Submitted By: TRAVIS FLORA (REGULATOR)
Title: DEH APPROVES AN EXTENSION TO THE PREVIOUSLY APPROVED SMP PREPARED BY LANGAN AND DATED DECEMBER 23, 2019
Title Link: https://geotracker.waterboards.ca.gov/view_documents?global_id=T10000013732&enforcement_id=6491871

Document Type: Site Documents ***Document Date:*** 10/28/2019
Type: VOLUNTARY REMEDIAL ACTION AGREEMENT ***Submitted:***
Submitted By: AARON COSTA (REGULATOR)
Title: REMEDIAL ACTION AGREEMENT
Title Link: https://geotracker.waterboards.ca.gov/view_documents?global_id=T10000013732&enforcement_id=6418671

Document Type: Site Documents ***Document Date:*** 8/1/2014
Type: PHASE I ASSESSMENT REPORT ***Submitted:***
Submitted By: LANGAN (AUTH_RP)
Title: PHASE I ENVIRONMENTAL SITE ASSESSMENT (PARCELS 16, 17, 18, 28, 61, 62, 63, AND 64)
Title Link: https://geotracker.waterboards.ca.gov/esi/uploads/geo_report/9938345134/T10000013732.PDF

Document Type: Site Documents ***Document Date:*** 11/1/2021
Type: REQUEST FOR CLOSURE ***Submitted:***
Submitted By: LANGAN (AUTH_RP)
Title: GROUNDWATER MONITORING REPORT
Title Link: https://geotracker.waterboards.ca.gov/esi/uploads/geo_report/6381823956/T10000013732.PDF

Document Type: Site Documents ***Document Date:*** 1/2/2020
Type: STAFF LETTER ***Submitted:***
Submitted By: TRAVIS FLORA (REGULATOR)
Title: DEH CONDITIONALLY APPROVES SMP
Title Link: https://geotracker.waterboards.ca.gov/view_documents?global_id=T10000013732&enforcement_id=6424112

Document Type: Site Documents ***Document Date:*** 3/12/2013
Type: SOIL VAPOR INTRUSION INVESTIGATION REPORT ***Submitted:***
Submitted By: LANGAN (AUTH_RP)
Title: INDOOR AIR ASSESSMENT
Title Link: https://geotracker.waterboards.ca.gov/esi/uploads/geo_report/3352486670/T10000013732.PDF

Document Type: Site Documents ***Document Date:*** 5/18/2022
Type: OTHER REPORT / DOCUMENT ***Submitted:***
Submitted By: LANGAN (AUTH_RP)
Title: VAPOR MITIGATION SYSTEM DESIGN AND CONSTRUCTION QUALITY ASSURANCE PLAN
Title Link: https://geotracker.waterboards.ca.gov/esi/uploads/geo_report/2562838971/T10000013732.PDF

Document Type: Site Documents ***Document Date:*** 4/8/2022
Type: OTHER REPORT / DOCUMENT ***Submitted:***
Submitted By: LANGAN (AUTH_RP)
Title: CONDITIONAL SMP APPROVAL EXTENSION LETTER
Title Link: https://geotracker.waterboards.ca.gov/esi/uploads/geo_report/1647051811/T10000013732.PDF

Document Type: Site Documents ***Document Date:*** 12/26/2019
Type: SOIL MANAGEMENT PLAN ***Submitted:***
Submitted By: LANGAN (AUTH_RP)
Title: SOIL MANAGEMENT PLAN - TASMAN EAST PARCELS 16, 17, 18 AND 28
Title Link: https://geotracker.waterboards.ca.gov/esi/uploads/geo_report/4310579776/T10000013732.PDF

Document Type: Site Documents ***Document Date:*** 9/12/2019
Type: OTHER REPORT / DOCUMENT ***Submitted:***

Submitted By: AARON COSTA (REGULATOR)
Title: APPLICATION FOR REGULATORY OVERSIGHT
Title Link: https://geotracker.waterboards.ca.gov/view_documents?global_id=T10000013732&document_id=6007382

Document Type: Site Documents **Document Date:** 12/29/2014
Type: SITE INVESTIGATION **Submitted:**
Submitted By: LANGAN (AUTH_RP)
Title: ENVIRONMENTAL SITE CHARACTERIZATION: PARCELS 16, 17, AND 18
Title Link: https://geotracker.waterboards.ca.gov/esi/uploads/geo_report/3068400502/T10000013732.PDF

Document Type: Site Documents **Document Date:** 9/20/2012
Type: PHASE I ASSESSMENT REPORT **Submitted:**
Submitted By: LANGAN (AUTH_RP)
Title: PHASE I ENVIRONMENTAL SITE ASSESSMENT (PARCEL 28)
Title Link: https://geotracker.waterboards.ca.gov/esi/uploads/geo_report/5375978946/T10000013732.PDF

Document Type: Site Documents **Document Date:** 11/10/2021
Type: STAFF LETTER **Submitted:**
Submitted By: TRAVIS FLORA (REGULATOR)
Title: DEH APPROVES WELL DESTRUCTION WORK PLAN AND REQUIRES REDEVELOPMENT STATUS UPDATE AND SMP EVALUATION - THE PREVIOUS DEH APPROVAL OF THE SMP IS NO LONGER APPLICABLE (EXPIRED)
Title Link: https://geotracker.waterboards.ca.gov/view_documents?global_id=T10000013732&enforcement_id=6480313

Document Type: Site Documents **Document Date:** 9/29/2021
Type: WELL DESTRUCTION WORKPLAN **Submitted:**
Submitted By: LANGAN (AUTH_RP)
Title: WORK PLAN FOR MONITORING WELLS ABANDONMENT
Title Link: https://geotracker.waterboards.ca.gov/esi/uploads/geo_report/4399341046/T10000013732.PDF

Document Type: Site Documents **Document Date:** 10/30/2019
Type: STAFF LETTER **Submitted:**
Submitted By: TRAVIS FLORA (REGULATOR)
Title: INTRO LETTER
Title Link: https://geotracker.waterboards.ca.gov/view_documents?global_id=T10000013732&enforcement_id=6419015

Document Type: Site Documents **Document Date:** 6/11/2019
Type: PHASE I ASSESSMENT REPORT **Submitted:**
Submitted By: LANGAN (AUTH_RP)
Title: PHASE I ENVIRONMENTAL SITE ASSESSMENT (PARCELS 16, 17, 18, AND 28)
Title Link: https://geotracker.waterboards.ca.gov/esi/uploads/geo_report/5658545374/T10000013732.PDF

Document Type: Site Documents **Document Date:** 11/8/2012
Type: SITE ASSESSMENT REPORT **Submitted:**
Submitted By: LANGAN (AUTH_RP)
Title: PHASE II ENVIRONMENTAL SITE ASSESSMENT (PARCEL 28)
Title Link: https://geotracker.waterboards.ca.gov/esi/uploads/geo_report/5760931193/T10000013732.PDF

Document Type: Site Documents **Document Date:** 3/30/2022
Type: WELL DESTRUCTION REPORT **Submitted:**
Submitted By: LANGAN (AUTH_RP)
Title: MONITORING WELLS ABANDONMENT
Title Link: https://geotracker.waterboards.ca.gov/esi/uploads/geo_report/1565478324/T10000013732.PDF

Document Type: Site Documents **Document Date:** 12/29/2019
Type: SITE INVESTIGATION **Submitted:**
Submitted By: LANGAN (AUTH_RP)
Title: ENVIRONMENTAL SITE CHARACTERIZATION
Title Link: https://geotracker.waterboards.ca.gov/esi/uploads/geo_report/7535366952/T10000013732.PDF

Document Type: Site Documents **Document Date:** 11/20/2019
Type: SITE ASSESSMENT REPORT **Submitted:**
Submitted By: LANGAN (AUTH_RP)
Title: ENVIRONMENTAL SITE ASSESSMENT
Title Link: https://geotracker.waterboards.ca.gov/esi/uploads/geo_report/4261653065/T10000013732.PDF

Document Type: Site Documents **Document Date:** 9/12/2019
Type: LETTER - NOTICE **Submitted:**
Submitted By: AARON COSTA (REGULATOR)

Map Key	Number of Records	Direction	Distance (mi/ft)	Elev/Diff (ft)	Site	DB

Title: HSC 101480 NOTICE
Title Link: https://geotracker.waterboards.ca.gov/view_documents?global_id=T10000013732&enforcement_id=6418673

Sites from GeoTracker Search - Cleanup Status History (as of May 25, 2023)

Status: Open - Case Begin Date
Date: 9/12/2019

Status: Open - Assessment & Interim Remedial Action
Date: 10/28/2019

Map Key	Number of Records	Direction	Distance (mi/ft)	Elev/Diff (ft)	Site	DB
555	4 of 4	S	0.09 / 463.54	8.02 / 3	GATEWAY PRECISION 2300 CALLE DE LUNA SANTA CLARA CA 95054	RCRA VSQG

EPA Handler ID: CAR000304907
Gen Status Universe: VSG
Contact Name: KELVIN NGUYEN
Contact Address: 2300 , CALLE DE LUNA , , SANTA CLARA , CA, 95054 , US
Contact Phone No and Ext: 408-855-8849
Contact Email: KELVIN@GATEWAYPRECISION.COM
Contact Country: US
County Name: SANTA CLARA
EPA Region: 09
Land Type: Private
Receive Date: 20200220
Location Latitude: 37.408791
Location Longitude: -121.964706

Violation/Evaluation Summary

Note: NO RECORDS: As of Apr 2023, there are no Compliance Monitoring and Enforcement (violation) records associated with this facility (EPA ID).

Handler Summary

Importer Activity: No
Mixed Waste Generator: No
Transporter Activity: No
Transfer Facility: No
Onsite Burner Exemption: No
Furnace Exemption: No
Underground Injection Activity: No
Commercial TSD: No
Used Oil Transporter: No
Used Oil Transfer Facility: No
Used Oil Processor: No
Used Oil Refiner: No
Used Oil Burner: No
Used Oil Market Burner: No
Used Oil Spec Marketer: No

Hazardous Waste Handler Details

Sequence No: 1
Receive Date: 20200218
Handler Name: GATEWAY PRECISION
Federal Waste Generator Code: 3
Generator Code Description: Very Small Quantity Generator
Source Type: Notification

Waste Code Details

Hazardous Waste Code: 172
Waste Code Description: Metal dust (see 121) and machining waste

Hazardous Waste Code: K088
Waste Code Description: SPENT POTLINERS FROM PRIMARY ALUMINUM REDUCTION.

Hazardous Waste Handler Details

Sequence No: 2
Receive Date: 20200220
Handler Name: GATEWAY PRECISION
Federal Waste Generator Code: 3
Generator Code Description: Very Small Quantity Generator
Source Type: Notification

Waste Code Details

Hazardous Waste Code: 172
Waste Code Description: Metal dust (see 121) and machining waste

Hazardous Waste Code: K088
Waste Code Description: SPENT POTLINERS FROM PRIMARY ALUMINUM REDUCTION.

Owner/Operator Details

Owner/Operator Ind: Current Operator
Type: Private
Name: KEVIN NGUYEN
Date Became Current:
Date Ended Current:
Phone:
Source Type: Notification
Street No:
Street 1: 2300 CALLE DE LUNA
Street 2:
City: SANTA CLARA
State: CA
Country: US
Zip Code: 95054

Owner/Operator Ind: Current Owner
Type: Private
Name: KEVIN NGUYEN
Date Became Current:
Date Ended Current:
Phone:
Source Type: Notification
Street No:
Street 1: 2300 CALLE DE LUNA
Street 2:
City: SANTA CLARA
State: CA
Country: US
Zip Code: 95054

Historical Handler Details

Receive Dt: 20200218
Generator Code Description: Very Small Quantity Generator
Handler Name: GATEWAY PRECISION

---

556 *1 of 6* *N* *0.48 / 2,553.35* *19.45 / 14* ***CHRISTY CONCRETE 44100 CHRISTY STREET FREMONT CA 94538*** ***LUST***

Global ID: T0600101894
Status Date: 8/1/2002
Case Type: LUST CLEANUP SITE
Oil Field:
Oil Field Operator:
Status: COMPLETED - CASE CLOSED
Census Tract: 6001441503
Match Key: T0600101894
County: ALAMEDA
Latitude: 37.501806
Longitude: -121.963742
RWQCB Region:

LUST Cleanup Sites from GeoTracker Cleanup Sites Data Download - Facilities Detail

CUF Case: NO

Lead Agency: SAN FRANCISCO BAY RWQCB (REGION 2)
Case Worker: UUU
Local Agency: ALAMEDA COUNTY WATER DISTRICT
RB Case No: 01-2049
Local Case No: 0181
File Location:
Potential COC: Gasoline
Potential Media of Concern: Other Groundwater (uses other than drinking water)
Begin Date: 9/19/1991
How Discovered: Tank Closure
How Discovered Description:
Stop Method:
Stop Description:
Calwater Watershed Name: Santa Clara - Fremont Bayside (205.20)
DWR GW Subbasin Name: Santa Clara Valley - Niles Cone (2-009.01)
Disadvantaged Community:
CalEnvScreen Score:
Coordinate Source: Google Geocode
Discharge Cause: Physc / Mech Damage
Discharge Source: Tank
EPA Region: 9
Leak Reported Dt: 1991-11-04 00:00:00
Military DoD Site: No
No Further Action Dt: 2002-08-01 00:00:00
Qty Rlsd Gallons:
Facility Project Sub Type:
Calenviroscreen 3 Score: 41-45%
Calenviroscreen 4 Score: 40-45%
Site History:

LUST Cleanup Sites from GeoTracker Cleanup Sites Data Download - Regulatory Contacts

Contact Type: Regional Board Caseworker
Contact Name: Regional Water Board
Organization Name: SAN FRANCISCO BAY RWQCB (REGION 2)
Address: 1515 CLAY ST SUITE 1400
City: OAKLAND
Email:
Phone No:

Contact Type: Local Agency Caseworker - Primary Caseworker
Contact Name: SELIM ZEYREK
Organization Name: ALAMEDA COUNTY WATER DISTRICT
Address: 43885 SOUTH GRIMMER BLVD
City: FREMONT
Email: selim.zeyrek@acwd.com
Phone No:

LUST Cleanup Sites from GeoTracker Cleanup Sites Data Download - Status History

Status: Completed - Case Closed
Status Date: 8/1/2002

Status: Open - Case Begin Date
Status Date: 9/19/1991

Status: Open - Site Assessment
Status Date: 9/19/1991

LUST Sites from GeoTracker Search - Regulatory Profile

Site Facility Name: CHRISTY CONCRETE
Site Facility Type: LUST CLEANUP SITE
Cleanup Status: COMPLETED - CASE CLOSED
Address: 44100 CHRISTY STREET

City:	FREMONT
Zip:	94538
County:	ALAMEDA
Report Link:	https://geotracker.waterboards.ca.gov/profile_report?global_id=T0600101894
Cleanup Status Detail:	COMPLETED - CASE CLOSED AS OF 8/1/2002
Project Status:	
Cleanup History Link:	https://geotracker.waterboards.ca.gov/profile_report_include?global_id=T0600101894&tabname=regulatoryhistory
Potential COC:	GASOLINE
Potential Media of Concern:	OTHER GROUNDWATER (USES OTHER THAN DRINKING WATER)
File Location:	
User Defined Beneficial Use:	
Designated Beneficial Use:	MUN, AGR, IND, PROC
DWR GW Sub Basin:	Santa Clara Valley - Niles Cone (2-009.01)
Calwater Watershed Name:	Santa Clara - Fremont Bayside (205.20)
Post Closure Site Management:	
Future Land Use:	
Cleanup Oversight Agencies:	ALAMEDA COUNTY WATER DISTRICT (LEAD) - CASE #: 0181 CASEWORKER: SELIM ZEYREK SAN FRANCISCO BAY RWQCB (REGION 2) (LEAD) - CASE #: 01-2049 CASEWORKER: Regional Water Board San Francisco Bay RWQCB (Region 2) is the official lead agency for this case. Pursuant to a 1996 cooperative agreement (updated in 2013) between the two agencies, ACWD only provides day-to-day oversight.
CUF Claim No:	
CUF Priority Assig:	
CUF Amount Paid:	
WDR Place Type:	
WDR File No:	
WDR Order No:	
Project Oversight Agencies:	
Facility Type:	
Composting Method:	
Grndwtr Monitoring Frequency:	
Designated Beneficial Use Desc:	Municipal and Domestic Supply, Agricultural Supply, Industrial Service Supply, Industrial Process Supply
Site History:	

No site history available

LUST Sites from GeoTracker Search - Cleanup Status History

Status:	Open - Case Begin Date
Date :	9/19/1991
Status:	Open - Site Assessment
Date :	9/19/1991
Status:	Completed - Case Closed
Date :	8/1/2002

Sites from GeoTracker Search - Regulatory Activities (as of May 25, 2023)

Action Type:	Response Requested - Other
Action:	Correspondence
Action Date:	5/13/1998
Received Issue Date:	5/13/1998
Doc Link:	https://geotracker.waterboards.ca.gov/view_documents_all?global_id=T0600101894&doc_id=6022935
Title Description Comments:	

request for additional investigation

Action Type:	Response Requested - Other
Action:	Other Report / Document
Action Date:	1/31/1992
Received Issue Date:	1/31/1992
Doc Link:	https://geotracker.waterboards.ca.gov/view_documents_all?global_id=T0600101894&doc_id=6022978

Title Description Comments:

well sampling report

Action Type: Response Requested - Other
Action: Correspondence
Action Date: 12/13/1991
Received Issue Date: 12/13/1991
Doc Link: https://geotracker.waterboards.ca.gov/view_documents_all?global_id=T0600101894&doc_id=6022948
Title Description Comments:

response for storage tank closure report, City of Fremont

Action Type: Response Requested - Reports
Action: Monitoring Report - Quarterly
Action Date: 2/22/2000
Received Issue Date: 2/22/2000
Doc Link: https://geotracker.waterboards.ca.gov/view_documents_all?global_id=T0600101894&doc_id=6022933
Title Description Comments:

first quarter 2000 progress report

Action Type: Response Requested - Other
Action: Correspondence
Action Date: 7/14/1988
Received Issue Date: 7/14/1988
Doc Link: https://geotracker.waterboards.ca.gov/view_documents_all?global_id=T0600101894&doc_id=6022982
Title Description Comments:

response for the results of inspection

Action Type: Response Requested - Other
Action: Other Report / Document
Action Date: 12/12/1991
Received Issue Date: 12/12/1991
Doc Link: https://geotracker.waterboards.ca.gov/view_documents_all?global_id=T0600101894&doc_id=6022979
Title Description Comments:

soil sampling report

Action Type: Response Requested - Other
Action: Other Report / Document
Action Date: 12/6/1991
Received Issue Date: 12/6/1991
Doc Link: https://geotracker.waterboards.ca.gov/view_documents_all?global_id=T0600101894&doc_id=6022977
Title Description Comments:

fuel leak investigation

Action Type: Response Requested - Other
Action: Correspondence
Action Date: 11/18/1991
Received Issue Date: 11/18/1991
Doc Link: https://geotracker.waterboards.ca.gov/view_documents_all?global_id=T0600101894&doc_id=6022950
Title Description Comments:

requested information in letter, dated October 30, 1991

Action Type: Leak Action
Action: Leak Discovery
Action Date: 11/4/1991
Received Issue Date:
Doc Link:

Title Description Comments:

Action Type: Response Requested - Other
Action: Other Report / Document
Action Date: 11/4/1991
Received Issue Date: 11/4/1991
Doc Link: https://geotracker.waterboards.ca.gov/view_documents_all?global_id=T0600101894&doc_id=6022963
Title Description Comments:

soil sampling report

Action Type: Leak Action
Action: Leak Stopped
Action Date: 11/4/1991
Received Issue Date:
Doc Link:
Title Description Comments:

Action Type: Leak Action
Action: Leak Reported
Action Date: 11/4/1991
Received Issue Date:
Doc Link:
Title Description Comments:

Action Type: Response Requested - Reports
Action: Tank Removal Report / UST Sampling Report
Action Date: 10/21/1991
Received Issue Date: 10/21/1991
Doc Link: https://geotracker.waterboards.ca.gov/view_documents_all?global_id=T0600101894&doc_id=6022976
Title Description Comments:

underground storage tank removal

Action Type: Response Requested - Other
Action: Other Report / Document
Action Date: 8/30/1991
Received Issue Date: 8/30/1991
Doc Link: https://geotracker.waterboards.ca.gov/view_documents_all?global_id=T0600101894&doc_id=6022970
Title Description Comments:

storage tank closure permit

Action Type: Response Requested - Other
Action: Other Report / Document
Action Date: 5/20/1991
Received Issue Date: 5/20/1991
Doc Link: https://geotracker.waterboards.ca.gov/view_documents_all?global_id=T0600101894&doc_id=6022973
Title Description Comments:

proposed installation of monitoring well

Action Type: Response Requested - Other
Action: Correspondence
Action Date: 5/17/1991
Received Issue Date: 5/17/1991
Doc Link: https://geotracker.waterboards.ca.gov/view_documents_all?global_id=T0600101894&doc_id=6022968
Title Description Comments:

response for the storage tank closure prmit application form

Action Type: Response Requested - Other
Action: Other Report / Document

Action Date: 11/7/1990
Received Issue Date: 11/7/1990
Doc Link: https://geotracker.waterboards.ca.gov/view_documents_all?global_id=T0600101894&doc_id=6022967
Title Description Comments:

response for underground storage tank removal report

Action Type: Response Requested - Reports
Action: Soil and Water Investigation Report
Action Date: 1/19/1989
Received Issue Date: 1/19/1989
Doc Link: https://geotracker.waterboards.ca.gov/view_documents_all?global_id=T0600101894&doc_id=6022936
Title Description Comments:

soil and groundwater investigation

Action Type: Response Requested - Other
Action: Other Report / Document
Action Date: 10/10/1988
Received Issue Date: 10/10/1988
Doc Link: https://geotracker.waterboards.ca.gov/view_documents_all?global_id=T0600101894&doc_id=6022942
Title Description Comments:

notice of violation

Action Type: Response Requested - Other
Action: Other Report / Document
Action Date: 10/6/1988
Received Issue Date: 10/6/1988
Doc Link: https://geotracker.waterboards.ca.gov/view_documents_all?global_id=T0600101894&doc_id=6022941
Title Description Comments:

proposed site assessment

Action Type: Response Requested - Reports
Action: Well Installation Report
Action Date: 9/29/1988
Received Issue Date: 9/29/1988
Doc Link: https://geotracker.waterboards.ca.gov/view_documents_all?global_id=T0600101894&doc_id=6022980
Title Description Comments:

installation of monitoring well

Action Type: Other Regulatory Actions
Action: Closure/No Further Action Letter
Action Date: 8/1/2002
Received Issue Date: 8/1/2002
Doc Link:
Title Description Comments:

Action Type: Response Requested - Other
Action: Request for Closure
Action Date: 8/1/2002
Received Issue Date: 8/1/2002
Doc Link: https://geotracker.waterboards.ca.gov/view_documents_all?global_id=T0600101894&doc_id=6022932
Title Description Comments:

uniform underground storage tank closure letter and the site summary form

Sites from GeoTracker Search - Documents (as of May 25, 2023)

Document Type: Site Documents ***Document Date:*** 8/1/2002

Type: REQUEST FOR CLOSURE ***Submitted:***
Submitted By: FEI ZHAO (REGULATOR)
Title: UNIFORM UNDERGROUND STORAGE TANK CLOSURE LETTER AND THE SITE SUMMARY FORM
Title Link: https://geotracker.waterboards.ca.gov/view_documents?global_id=T0600101894&document_id=6022932

Document Type: Site Documents ***Document Date:*** 11/4/1991
Type: OTHER REPORT / DOCUMENT ***Submitted:***
Submitted By: FEI ZHAO (REGULATOR)
Title: SOIL SAMPLING REPORT
Title Link: https://geotracker.waterboards.ca.gov/view_documents?global_id=T0600101894&document_id=6022963

Document Type: Site Documents ***Document Date:*** 5/17/1991
Type: CORRESPONDENCE ***Submitted:***
Submitted By: FEI ZHAO (REGULATOR)
Title: RESPONSE FOR THE STORAGE TANK CLOSURE PRMIT APPLICATION FORM
Title Link: https://geotracker.waterboards.ca.gov/view_documents?global_id=T0600101894&document_id=6022968

Document Type: Site Documents ***Document Date:*** 5/13/1998
Type: CORRESPONDENCE ***Submitted:***
Submitted By: FEI ZHAO (REGULATOR)
Title: REQUEST FOR ADDITIONAL INVESTIGATION
Title Link: https://geotracker.waterboards.ca.gov/view_documents?global_id=T0600101894&document_id=6022935

Document Type: Site Documents ***Document Date:*** 12/13/1991
Type: CORRESPONDENCE ***Submitted:***
Submitted By: FEI ZHAO (REGULATOR)
Title: RESPONSE FOR STORAGE TANK CLOSURE REPORT, CITY OF FREMONT
Title Link: https://geotracker.waterboards.ca.gov/view_documents?global_id=T0600101894&document_id=6022948

Document Type: Site Documents ***Document Date:*** 12/12/1991
Type: OTHER REPORT / DOCUMENT ***Submitted:***
Submitted By: FEI ZHAO (REGULATOR)
Title: SOIL SAMPLING REPORT
Title Link: https://geotracker.waterboards.ca.gov/view_documents?global_id=T0600101894&document_id=6022979

Document Type: Site Documents ***Document Date:*** 12/6/1991
Type: OTHER REPORT / DOCUMENT ***Submitted:***
Submitted By: FEI ZHAO (REGULATOR)
Title: FUEL LEAK INVESTIGATION
Title Link: https://geotracker.waterboards.ca.gov/view_documents?global_id=T0600101894&document_id=6022977

Document Type: Site Documents ***Document Date:*** 11/18/1991
Type: CORRESPONDENCE ***Submitted:***
Submitted By: FEI ZHAO (REGULATOR)
Title: REQUESTED INFORMATION IN LETTER, DATED OCTOBER 30, 1991
Title Link: https://geotracker.waterboards.ca.gov/view_documents?global_id=T0600101894&document_id=6022950

Document Type: Site Documents ***Document Date:*** 10/21/1991
Type: TANK REMOVAL REPORT / UST SAMPLING REPORT ***Submitted:***
Submitted By: FEI ZHAO (REGULATOR)
Title: UNDERGROUND STORAGE TANK REMOVAL
Title Link: https://geotracker.waterboards.ca.gov/view_documents?global_id=T0600101894&document_id=6022976

Document Type: Site Documents ***Document Date:*** 11/7/1990
Type: OTHER REPORT / DOCUMENT ***Submitted:***
Submitted By: FEI ZHAO (REGULATOR)
Title: RESPONSE FOR UNDERGROUND STORAGE TANK REMOVAL REPORT
Title Link: https://geotracker.waterboards.ca.gov/view_documents?global_id=T0600101894&document_id=6022967

Document Type: Site Documents ***Document Date:*** 10/6/1988
Type: OTHER REPORT / DOCUMENT ***Submitted:***
Submitted By: FEI ZHAO (REGULATOR)
Title: PROPOSED SITE ASSESSMENT
Title Link: https://geotracker.waterboards.ca.gov/view_documents?global_id=T0600101894&document_id=6022941

Document Type: Site Documents ***Document Date:*** 7/14/1988
Type: CORRESPONDENCE ***Submitted:***
Submitted By: FEI ZHAO (REGULATOR)

Map Key	Number of Records	Direction	Distance (mi/ft)	Elev/Diff (ft)	Site	DB

Title: RESPONSE FOR THE RESULTS OF INSPECTION
Title Link: https://geotracker.waterboards.ca.gov/view_documents?global_id=T0600101894&document_id=6022982

Document Type: Monitoring Reports **Document Date:** 2/22/2000
Type: MONITORING REPORT - QUARTERLY **Submitted:**
Submitted By: FEI ZHAO (REGULATOR)
Title: FIRST QUARTER 2000 PROGRESS REPORT -
Title Link: https://geotracker.waterboards.ca.gov/regulators/deliverable_documents/5405484855/first%20quarter%202000%20progress%20report%2Epdf

Document Type: Site Documents **Document Date:** 8/30/1991
Type: OTHER REPORT / DOCUMENT **Submitted:**
Submitted By: FEI ZHAO (REGULATOR)
Title: STORAGE TANK CLOSURE PERMIT
Title Link: https://geotracker.waterboards.ca.gov/view_documents?global_id=T0600101894&document_id=6022970

Document Type: Site Documents **Document Date:** 5/20/1991
Type: OTHER REPORT / DOCUMENT **Submitted:**
Submitted By: FEI ZHAO (REGULATOR)
Title: PROPOSED INSTALLATION OF MONITORING WELL
Title Link: https://geotracker.waterboards.ca.gov/view_documents?global_id=T0600101894&document_id=6022973

Document Type: Site Documents **Document Date:** 1/31/1992
Type: OTHER REPORT / DOCUMENT **Submitted:**
Submitted By: FEI ZHAO (REGULATOR)
Title: WELL SAMPLING REPORT
Title Link: https://geotracker.waterboards.ca.gov/view_documents?global_id=T0600101894&document_id=6022978

Document Type: Site Documents **Document Date:** 10/10/1988
Type: OTHER REPORT / DOCUMENT **Submitted:**
Submitted By: FEI ZHAO (REGULATOR)
Title: NOTICE OF VIOLATION
Title Link: https://geotracker.waterboards.ca.gov/view_documents?global_id=T0600101894&document_id=6022942

Document Type: Site Documents **Document Date:** 9/29/1988
Type: WELL INSTALLATION REPORT **Submitted:**
Submitted By: FEI ZHAO (REGULATOR)
Title: INSTALLATION OF MONITORING WELL
Title Link: https://geotracker.waterboards.ca.gov/view_documents?global_id=T0600101894&document_id=6022980

Document Type: Site Documents **Document Date:** 1/19/1989
Type: SOIL AND WATER INVESTIGATION REPORT **Submitted:**
Submitted By: FEI ZHAO (REGULATOR)
Title: SOIL AND GROUNDWATER INVESTIGATION
Title Link: https://geotracker.waterboards.ca.gov/view_documents?global_id=T0600101894&document_id=6022936

556	2 of 6	N	0.48 / 2,553.35	19.45 / 14	**REPAIRPAL INC** **44100 CHRISTY ST** **FREMONT CA 94538**	RCRA TSD

EPA Handler ID: CAL000445126
Gen Status Universe: No Report
Contact Name: AUBREY SHELTEN
Contact Address: 363 CLEMENTINA ST , , SAN FRANCISCO , CA, 94103 ,
Contact Phone No and Ext: 415-592-5994
Contact Email: AUBREY@REPAIRPAL.COM
Contact Country:
Land Type:
County Name: YOLO
EPA Region: 09
Receive Date: 20190411
Location Latitude: 37.500854
Location Longitude: -121.964281

Violation/Evaluation Summary

Map Key	Number of Records	Direction	Distance (mi/ft)	Elev/Diff (ft)	Site	DB

Note: NO RECORDS: As of Apr 2023, there are no Compliance Monitoring and Enforcement (violation) records associated with this facility (EPA ID).

Handler Summary

Importer Activity:	No
Mixed Waste Generator:	No
Transporter Activity:	No
Transfer Facility:	No
Onsite Burner Exemption:	No
Smelting, Melting and Refining:	No
Underground Injection Control:	No
Commercial TSD:	No
Used Oil Transporter:	No
Used Oil Transfer Facility:	No
Used Oil Processor:	No
Used Oil Refiner:	No
Used Oil Burner:	No
Used Oil Market Burner:	No
Used Oil Spec Marketer:	No

Hazardous Waste Handler Details

Sequence No:	1
Receive Date:	20190411
Handler Name:	REPAIRPAL INC
Federal Waste Generator Code:	N
Generator Code Description:	Not a Generator, Verified
Source Type:	Implementer

Owner/Operator Details

Owner/Operator Ind:	Current Operator	**Street No:**	
Type:	Other	**Street 1:**	363 CLEMENTINA ST
Name:	AUBREY SHELTEN	**Street 2:**	
Date Became Current:		**City:**	SAN FRANCISCO
Date Ended Current:		**State:**	CA
Phone:	415-592-5994	**Country:**	
Source Type:	Implementer	**Zip Code:**	94103
Owner/Operator Ind:	Current Owner	**Street No:**	
Type:	Other	**Street 1:**	7 OAKHILL DR
Name:	REPAIRPAL INC	**Street 2:**	
Date Became Current:		**City:**	WOODSIDE
Date Ended Current:		**State:**	CA
Phone:	415-691-1463	**Country:**	
Source Type:	Implementer	**Zip Code:**	94103

556	3 of 6	N	0.48 / 2,553.35	19.45 / 14	**REPAIR PAL INC** **44100 CHRISTY ST** **SAN FRANCISCO CA 94538**	RCRA TSD

EPA Handler ID:	CAL000445105
Gen Status Universe:	No Report
Contact Name:	AUBREY SHELTON
Contact Address:	363 CLEMENTINA ST , , SAN FRANCISCO , CA, 94103 ,
Contact Phone No and Ext:	415-592-5994
Contact Email:	AUBREY@REPAIRPAL.COM
Contact Country:	
Land Type:	
County Name:	SAN FRANCISCO
EPA Region:	09
Receive Date:	20190410
Location Latitude:	37.501535
Location Longitude:	-121.966006

Violation/Evaluation Summary

Note: NO RECORDS: As of Apr 2023, there are no Compliance Monitoring and Enforcement (violation) records associated with this facility (EPA ID).

Handler Summary

Importer Activity:	No
Mixed Waste Generator:	No
Transporter Activity:	No
Transfer Facility:	No
Onsite Burner Exemption:	No
Smelting, Melting and Refining:	No
Underground Injection Control:	No
Commercial TSD:	No
Used Oil Transporter:	No
Used Oil Transfer Facility:	No
Used Oil Processor:	No
Used Oil Refiner:	No
Used Oil Burner:	No
Used Oil Market Burner:	No
Used Oil Spec Marketer:	No

Hazardous Waste Handler Details

Sequence No:	1
Receive Date:	20190410
Handler Name:	REPAIR PAL INC
Federal Waste Generator Code:	N
Generator Code Description:	Not a Generator, Verified
Source Type:	Implementer

Owner/Operator Details

Owner/Operator Ind:	Current Owner	***Street No:***	
Type:	Other	***Street 1:***	7 OAKHILL DR
Name:	ARTHUR SHAW	***Street 2:***	
Date Became Current:		***City:***	WOODSIDE
Date Ended Current:		***State:***	CA
Phone:	415-691-1463	***Country:***	
Source Type:	Implementer	***Zip Code:***	94103

Owner/Operator Ind:	Current Operator	***Street No:***	
Type:	Other	***Street 1:***	363 CLEMENTINA ST
Name:	AUBREY SHELTON	***Street 2:***	
Date Became Current:		***City:***	SAN FRANCISCO
Date Ended Current:		***State:***	CA
Phone:	415-592-5994	***Country:***	
Source Type:	Implementer	***Zip Code:***	94103

---

556 ***4 of 6*** ***N*** ***0.48 / 2,553.35*** ***19.45 / 14*** ***Christy Concrete Products***
44100 Christy St
Fremont CA 94538 ***SWF/LF***

SWIS No:	01-CR-0008	***ARB District:***	Bay Area
Site ID:	39	***SWRCB Region:***	San Francisco Bay
EPA Fed Regist ID:		***Site Point of Cont:***	Sabra Ambrose
Site Op Status:	Closed	***Site ZIP:***	99999
Regulatory Status:	Exempt	***County:***	Alameda
Site is Archived:	Yes	***Latitude:***	37.55
Absorbed on:		***Longitude:***	-121.98333
Absorbed by:			

Site Inert Debris Eng Fill:	No
Closed Illegal Aband:	Yes
Closed Illegal Aband Cat:	
Finance Assuran Responsible:	No
Incorporated City:	Fremont
Local Government:	Fremont
Reporting Agency Legal Name:	County of Alameda
Reporting Agency Department:	Department of Environmental Health
Enforcing Agency Legal Name:	County of Alameda
Enforcing Agency Department:	Department of Environmental Health

Extra Details

Site ID:	39	***Enforc Agency:***	
EPA Fed Reg ID:		***Absorbed By:***	
Regulatory Status:	Exempt	***Absorbed On:***	
Operational Status:	Closed	***Point of Contact:***	Sabra Ambrose
Is Archived:	Yes	***County:***	Alameda
Fin Assuran Resp:	No		
Site Name:	Christy Concrete Products		
Enforc Agncy Dept:	Department of Environmental Health		
Enforc Agncy Lgl Nm:	County of Alameda		
Closed Illegal Aband:	Yes		
Inert Debris Eng Fill:	No		
Local Government:	Fremont		

---

556 ***5 of 6*** ***N*** ***0.48 / 2,553.35*** ***19.45 / 14*** ***CHRISTY CONCRETE 44100 CHRISTY STREET FREMONT CA 94538*** ***CONT ALAMEDA***

Facility Type:	LUST CLEANUP SITE	***Rel Desc:***	
Status:	COMPLETED - CASE CLOSED	***Rel Type:***	
Site Code:		***Rel T Desc:***	
Site ID:		***Program:***	
Record ID:		***Case Desc:***	
ID Type:		***ID Date:***	
Substance:			
County:	ALAMEDA		
Longitude:			
Latitude:			

Site Details

Global ID:	T0600101894	***Inv Party:***	
Fac ID:		***Inv P Type:***	
Desc:			

---

556 ***6 of 6*** ***N*** ***0.48 / 2,553.35*** ***19.45 / 14*** ***CARMAX #6071 44100 CHRISTY ST FREMONT CA 94538*** ***CONT ALAMEDA***

Facility Type:	PERMITTED UNDERGROUND STORAGE TANK (UST)	***Rel Desc:***	
Status:		***Rel Type:***	
Site Code:		***Rel T Desc:***	
Site ID:		***Program:***	
Record ID:		***Case Desc:***	
ID Type:		***ID Date:***	
Substance:			
County:	ALAMEDA		
Longitude:			
Latitude:			

Site Details

Map Key	Number of Records	Direction	Distance (mi/ft)	Elev/Diff (ft)	Site	DB

Global ID:
Fac ID: 798
Desc:
Inv Party:
Inv P Type:

---

557 *1 of 2* | *S* | *0.08 / 441.22* | *7.81 / 2* | ***PARAGON ELECTRONIC SYSTEMS INC*** | ***PFAS IND***

SANTA CLARA CA

Status:	Unknown	**Fac Fips Code:**	06085
Industry:	Electronics Industry	**Fac Indian Cntry Flg:**	N
Compliance Status:	-	**Fac Derived Huc:**	18050003
EPA Programs:	-	**Fac Derived Wbd:**	180500030306
Federal Facility:	No	**Fac Derived Cd113:**	17
Federal Agency:	-	**Fac Derived Cb2010:**	060855050011028
Fac Snc Flg:	N	**Fac Informal Count:**	0
AIR Flag:	N	**Last Informal Action:**	-
NPDES Flag:	N	**Formal Action Count:**	0
SDWIS Flag:	N	**Last Formal Action:**	9/26/2000
RCRAFlag:	N	**Fac Total Penalties:**	0
TRI Flag:	N	**Fac Penalty Count:**	-
GHG Flag:	N	**Date Last Penalty:**	9/26/2000
TRI IDs:	95054PRGNX2318C	**Last Penalty Amt:**	5000
TRI Releases Trnsfrs:	-	**Fac Qtrs With Nc:**	-
TRI on Site Releases:	-	**Programs With Snc:**	0
TRI off Site Trnsfrs:	-	**Fac Percent Minority:**	73.871
TRI Reporter:	-	**Fac Pop Den:**	2461.95
Fac Imp Water Flg:	-	**Count:**	1
Fac Major Flag:	-	**Fac County:**	SANTA CLARA
Fac Active Flag:	-	**State Other :**	
Fac Inspection Count:	0	**Region:**	09
Date Last Inspection:	-	**Latitude:**	37.408386
Days Last Inspection:	-	**Longitude:**	-121.965991

Fac Derived Tribes:	-
AIR IDs:	-
CAA Permit Types:	-
CAA NAICS:	-
CAA SICS:	-
NPDES IDs:	-
CWA Permit Types:	-
CWA NAICS:	-
CWA SICS:	-
RCRA IDs:	-
RCRA Permit Types:	-
RCRA NAICS:	-
SDWA IDs:	-
SDWA System Types:	-
SDWA Compliance Status:	-
SDWA Snc Flag:	N
Fac Collection Meth:	ADDRESS MATCHING-HOUSE NUMBER
EJSCREEN Flag Us:	Y
EJSCREEN Report:	https://ejscreen.epa.gov/mapper/mobile/EJSCREEN_mobile.aspx?geometry=%7B%22x%22:-121.965991,%22y%22:37.408386,%22spatialReference%22:%7B%22wkid%22:4326%7D%7D&unit=9035&areatype=&areaid=&basemap=streets&distance=1
ECHO Facility Report:	https://echo.epa.gov/detailed-facility-report?fid=110000484431

---

557 *2 of 2* | *S* | *0.08 / 441.22* | *7.81 / 2* | ***SUN CIRCUITS INC*** | ***PFAS IND***

SANTA CLARA CA

Status:	Active	**Fac Fips Code:**	06085
Industry:	Electronics Industry	**Fac Indian Cntry Flg:**	N
Compliance Status:	No Violation Identified	**Fac Derived Huc:**	18050003
EPA Programs:	RCRA	**Fac Derived Wbd:**	180500030306
Federal Facility:	No	**Fac Derived Cd113:**	17

Map Key	Number of Records	Direction	Distance (mi/ft)	Elev/Diff (ft)	Site	DB

Federal Agency:	-	**Fac Derived Cb2010:**	060855050011028
Fac Snc Flg:	N	**Fac Informal Count:**	0
AIR Flag:	N	**Last Informal Action:**	-
NPDES Flag:	N	**Formal Action Count:**	0
SDWIS Flag:	N	**Last Formal Action:**	-
RCRAFlag:	Y	**Fac Total Penalties:**	0
TRI Flag:	N	**Fac Penalty Count:**	-
GHG Flag:	N	**Date Last Penalty:**	-
TRI IDs:	-	**Last Penalty Amt:**	-
TRI Releases Trnsfrs:	-	**Fac Qtrs With Nc:**	0
TRI on Site Releases:	-	**Programs With Snc:**	0
TRI off Site Trnsfrs:	-	**Fac Percent Minority:**	73.871
TRI Reporter:	-	**Fac Pop Den:**	2461.95
Fac Imp Water Flg:	-	**Count:**	1
Fac Major Flag:	-	**Fac County:**	SANTA CLARA
Fac Active Flag:	Y	**State Other :**	
Fac Inspection Count:	0	**Region:**	09
Date Last Inspection:	2/28/1995	**Latitude:**	37.408386
Days Last Inspection:	10273	**Longitude:**	-121.965991

Fac Derived Tribes:	-
AIR IDs:	-
CAA Permit Types:	-
CAA NAICS:	-
CAA SICS:	-
NPDES IDs:	-
CWA Permit Types:	-
CWA NAICS:	-
CWA SICS:	-
RCRA IDs:	CAT080031420
RCRA Permit Types:	SQG
RCRA NAICS:	334412
SDWA IDs:	-
SDWA System Types:	-
SDWA Compliance Status:	-
SDWA Snc Flag:	N
Fac Collection Meth:	ADDRESS MATCHING-HOUSE NUMBER
EJSCREEN Flag Us:	Y
EJSCREEN Report:	https://ejscreen.epa.gov/mapper/mobile/EJSCREEN_mobile.aspx?geometry=%7B%22x%22:-121.965991,%22y%22:37.408386,%22spatialReference%22:%7B%22wkid%22:4326%7D%7D&unit=9035&areatype=&areaid=&basemap=streets&distance=1
ECHO Facility Report:	https://echo.epa.gov/detailed-facility-report?fid=110017217625

Map Key	Number of Records	Direction	Distance (mi/ft)	Elev/Diff (ft)	Site	DB
558	1 of 2	S	0.07 / 378.89	9.91 / 4	**AMALAR INC** **2317 CALLE DE LUNA** **SANTA CLARA CA 95054**	RCRA SQG

EPA Handler ID:	CAD982029779
Gen Status Universe:	Small Quantity Generator
Contact Name:	
Contact Address:	US
Contact Phone No and Ext:	
Contact Email:	
Contact Country:	US
County Name:	SANTA CLARA
EPA Region:	09
Land Type:	
Receive Date:	19960901
Location Latitude:	37.408372
Location Longitude:	-121.966141

Violation/Evaluation Summary

Note:	NO RECORDS: As of Apr 2023, there are no Compliance Monitoring and Enforcement (violation) records associated with this facility (EPA ID).

Handler Summary

Importer Activity:	No
Mixed Waste Generator:	No
Transporter Activity:	No
Transfer Facility:	No
Onsite Burner Exemption:	No
Furnace Exemption:	No
Underground Injection Activity:	No
Commercial TSD:	No
Used Oil Transporter:	No
Used Oil Transfer Facility:	No
Used Oil Processor:	No
Used Oil Refiner:	No
Used Oil Burner:	No
Used Oil Market Burner:	No
Used Oil Spec Marketer:	No

Hazardous Waste Handler Details

Sequence No:	1
Receive Date:	19870803
Handler Name:	AMALAR INC
Federal Waste Generator Code:	1
Generator Code Description:	Large Quantity Generator
Source Type:	Notification

Hazardous Waste Handler Details

Sequence No:	1
Receive Date:	19960901
Handler Name:	AMALAR INC
Federal Waste Generator Code:	2
Generator Code Description:	Small Quantity Generator
Source Type:	Implementer

Owner/Operator Details

Owner/Operator Ind:	Current Operator	***Street No:***	
Type:	Private	***Street 1:***	NOT REQUIRED
Name:	NOT REQUIRED	***Street 2:***	
Date Became Current:		***City:***	NOT REQUIRED
Date Ended Current:		***State:***	ME
Phone:	415-555-1212	***Country:***	
Source Type:	Implementer	***Zip Code:***	99999
Owner/Operator Ind:	Current Owner	***Street No:***	
Type:	Private	***Street 1:***	NOT REQUIRED
Name:	RICHARD WILLS	***Street 2:***	
Date Became Current:		***City:***	NOT REQUIRED
Date Ended Current:		***State:***	ME
Phone:	415-555-1212	***Country:***	
Source Type:	Notification	***Zip Code:***	99999

Historical Handler Details

Receive Dt:	19870803
Generator Code Description:	Large Quantity Generator
Handler Name:	AMALAR INC

558	*2 of 2*	*S*	*0.07 / 378.89*	*9.91 / 4*	***AMALAR INC*** ***2317 CALLE DE LUNA*** ***SANTA CLARA CA 95054***	***CERS HAZ***

Site ID: 91460
Latitude: 37.408564
Longitude: -121.965890

Regulated Programs

EI ID: 10084468 ***EI Description:*** Chemical Storage Facilities

Violations

Violation Date: 01/09/2019 ***Violation Source:*** CERS
Violation Program: HW ***Violation Division:*** Santa Clara City Fire Department
Citation: 22 CCR 15 66265.33 - California Code of Regulations, Title 22, Chapter 15, Section(s) 66265.33
Violation Notes:

Signage for emergency showers is placed throughout the manufacturing room, but no emergency showers are installed.

Violation Description:

Failure to test and maintain as necessary all facility communications or alarm systems, fire protection equipment, spill control equipment, and decontamination equipment to assure its proper operation in time of emergency.

Violations

Violation Date: 01/09/2019 ***Violation Source:*** CERS
Violation Program: HMRRP ***Violation Division:*** Santa Clara City Fire Department
Citation: HSC 6.95 25508(a)(1) - California Health and Safety Code, Chapter 6.95, Section(s) 25508(a)(1)
Violation Notes:

Failure to electronically submit a business plan when storing oxygen (281 cu ft), two 55 gallon drums of gasoline (per owner as drums with no label), Alu braze -molten salt bath -250 gallons,(per business owner), 55 gallons of deoxidizer, 75 gallons of nitric acid (plating bath), 1200 lbs of Alu Braze solid.

Violation Description:

Failure to complete and electronically submit a business plan when storing/handling a hazardous material at or above reportable quantities.

Violations

Violation Date: 01/09/2019 ***Violation Source:*** CERS
Violation Program: HW ***Violation Division:*** Santa Clara City Fire Department
Citation: HSC 6.5 Multiple - California Health and Safety Code, Chapter 6.5, Section(s) Multiple
Violation Notes:

Violation Description:

Hazardous Waste Generator Program - Abandonment/Illegal Disposal/Unauthorized Treatment - General

Violations

Violation Date: 01/09/2019 ***Violation Source:*** CERS
Violation Program: HMRRP ***Violation Division:*** Santa Clara City Fire Department
Citation: HSC 6.95 25505(a)(4) - California Health and Safety Code, Chapter 6.95, Section(s) 25505(a)(4)
Violation Notes:

No employee training documentation

Violation Description:

Failure to provide initial and annual training to all employees in safety procedures in the event of a release or threatened release of a hazardous material or failure to document and maintain training records for a minimum of three years.

Violations

Violation Date: 01/09/2019
Violation Source: CERS
Violation Program: HW
Violation Division: Santa Clara City Fire Department
Citation: 22 CCR 12 66262.11 - California Code of Regulations, Title 22, Chapter 12, Section(s) 66262.11
Violation Notes:

Brown, white, and orange sludge is accumulating in the secondary containment basin of the tank line. In between the tanks, several inches of sludge is observed. Determine if the waste meets hazardous waste criteria (e.g. toxicity, corrosivity) using generator knowledge about the waste or using SW-846 test methods. Provide a response to SCFD describing the hazardous waste determination, including documentation supporting the hazardous waste determination.

Violation Description:

Failure to determine if wastes generated are hazardous waste by using generator knowledge or applying testing method.

Evaluations

Eval Date: 01/09/2019
Violations Found: Yes
Eval General Type: Compliance Evaluation Inspection
Eval Type: Routine done by local agency
Eval Division: Santa Clara City Fire Department
Eval Program: HMRRP
Eval Source: CERS
Eval Notes:

Eval Date: 10/06/2022
Violations Found: No
Eval General Type: Other/Unknown
Eval Type: Other, not routine, done by local agency
Eval Division: Santa Clara City Fire Department
Eval Program: HW
Eval Source: CERS
Eval Notes:

Eval Date: 01/03/2019
Violations Found: No
Eval General Type: Other/Unknown
Eval Type: Other, not routine, done by local agency
Eval Division: Santa Clara City Fire Department
Eval Program: HMRRP
Eval Source: CERS
Eval Notes:

Eval Date: 09/29/2022
Violations Found: No
Eval General Type: Compliance Evaluation Inspection
Eval Type: Routine done by local agency
Eval Division: Santa Clara City Fire Department
Eval Program: HW
Eval Source: CERS
Eval Notes:

Eval Date: 01/04/2019
Violations Found: No
Eval General Type: Other/Unknown
Eval Type: Other, not routine, done by local agency
Eval Division: Santa Clara City Fire Department
Eval Program: HMRRP
Eval Source: CERS
Eval Notes:

Eval Date: 11/16/2016
Violations Found: No
Eval General Type: Other/Unknown
Eval Type: Other, not routine, done by local agency
Eval Division: Santa Clara City Fire Department
Eval Program: HMRRP
Eval Source: CERS
Eval Notes:

Eval Date: 01/09/2019
Violations Found: Yes
Eval General Type: Compliance Evaluation Inspection
Eval Type: Routine done by local agency
Eval Division: Santa Clara City Fire Department
Eval Program: HW
Eval Source: CERS
Eval Notes:

Eval Date: 09/29/2022
Violations Found: No
Eval General Type: Compliance Evaluation Inspection
Eval Type: Routine done by local agency
Eval Division: Santa Clara City Fire Department
Eval Program: HMRRP
Eval Source: CERS
Eval Notes:

Eval Date: 10/06/2022
Violations Found: No
Eval General Type: Other/Unknown
Eval Type: Other, not routine, done by local agency
Eval Division: Santa Clara City Fire Department
Eval Program: HMRRP
Eval Source: CERS
Eval Notes:

Eval Date: 01/03/2019
Violations Found: No
Eval General Type: Other/Unknown
Eval Type: Other, not routine, done by local agency
Eval Division: Santa Clara City Fire Department
Eval Program: HW
Eval Source: CERS
Eval Notes:

Affiliations

Affil Type Desc: Document Preparer
Entity Name: Chemical Data Management Systems
Entity Title:
Address:
City:
State:
Country:
Zip Code:
Phone:

Affil Type Desc: Parent Corporation
Entity Name: Amalar Inc
Entity Title:
Address:
City:

State:
Country:
Zip Code:
Phone:

Affil Type Desc: Environmental Contact
Entity Name: Thomas Adamson
Entity Title:
Address: 2317 Calle De Luna
City: Santa Clara
State: CA
Country:
Zip Code: 95054
Phone:

Affil Type Desc: Operator
Entity Name: Amalar Inc
Entity Title:
Address:
City:
State:
Country:
Zip Code:
Phone: (408) 988-6844

Affil Type Desc: CUPA District
Entity Name: Santa Clara City Fire Dept
Entity Title:
Address: 1675 Lincoln Street
City: Santa Clara
State: CA
Country:
Zip Code: 95050
Phone: (408) 615-4970

Affil Type Desc: Legal Owner
Entity Name: Thomas Adamson
Entity Title:
Address: 2317 Calle De Luna
City: Santa Clara
State: CA
Country: United States
Zip Code: 95054
Phone: (408) 988-6844

Affil Type Desc: Facility Mailing Address
Entity Name: Mailing Address
Entity Title:
Address: 2317 Calle De Luna
City: Santa Clara
State: CA
Country:
Zip Code: 95054
Phone:

Affil Type Desc: Identification Signer
Entity Name: Thomas Adamson
Entity Title: President
Address:
City:
State:
Country:
Zip Code:
Phone:

Coordinates

Env Int Type Code: HMBP ***Longitude:*** -121.966362

Map Key	Number of Records	Direction	Distance (mi/ft)	Elev/Diff (ft)	Site	DB

Program ID: 10084468 **Coord Name:**
Latitude: 37.408627 **Ref Point Type Desc:** Unknown

---

559 *1 of 3* **S** *0.12 / 619.91* *9.80 / 4*

W&K Automotive
5128 CALLE DEL SOL
SANTA CLARA CA 95054

DELISTED HAZ

Siteid: 383558
Latitude: 37.407777
Longitude: -121.964410
Original Source: CHAZ
Record Date: 30-MAY-2017

---

559 *2 of 3* **S** *0.12 / 619.91* *9.80 / 4*

CODY ELECTRONICS INC
5128 CALLE DEL SOL
SANTA CLARA CA 95054

CUPA SANTACLARA

Facility ID: FA0212628
GIS Latitude: 37.407888
GIS Longitude: -121.964471

Details

Record ID: PR0313720
PE: 2202
Description: GENERATES < 100 KG/YR
Program Identifier: DEH PERMIT-HAZ WASTE GENERATOR PROGRAM

---

559 *3 of 3* **S** *0.12 / 619.91* *9.80 / 4*

Applied Laser Solutions, Inc.
5128 CALLE DEL SOL
SANTA CLARA CA 95054

CERS HAZ

Site ID: 444461
Latitude: 37.407647
Longitude: -121.964207

Regulated Programs

EI ID: 10774822 **EI Description:** Chemical Storage Facilities

Violations

Violation Date: 04/25/2019 **Violation Source:** CERS
Violation Program: HMRRP **Violation Division:** Santa Clara City Fire Department
Citation: HSC 6.95 25508(a)(1) - California Health and Safety Code, Chapter 6.95, Section(s) 25508(a)(1)
Violation Notes:

Returned to compliance on 04/25/2019.

Violation Description:

Failure to establish and electronically submit an adequate emergency response plan and procedures for a release or threatened release of a hazardous material.

Evaluations

Eval Date: 04/25/2019
Violations Found: Yes
Eval General Type: Compliance Evaluation Inspection
Eval Type: Routine done by local agency

Eval Division: Santa Clara City Fire Department
Eval Program: HMRRP
Eval Source: CERS
Eval Notes:

Affiliations

Affil Type Desc: Parent Corporation
Entity Name: Applied Laser Solutions Inc
Entity Title:
Address:
City:
State:
Country:
Zip Code:
Phone:

Affil Type Desc: CUPA District
Entity Name: Santa Clara City Fire Dept
Entity Title:
Address: 1675 Lincoln Street
City: Santa Clara
State: CA
Country:
Zip Code: 95050
Phone: (408) 615-4970

Affil Type Desc: Legal Owner
Entity Name: Related California Urban Housing LLC
Entity Title:
Address: 44 Montgomery, Suite 1300
City: San Francisco
State: CA
Country: United States
Zip Code: 94104
Phone: (888) 371-8739

Affil Type Desc: Operator
Entity Name: Frank Bakonyi
Entity Title:
Address:
City:
State:
Country:
Zip Code:
Phone: (408) 719-9400

Affil Type Desc: Document Preparer
Entity Name: Frank Bakonyi
Entity Title:
Address:
City:
State:
Country:
Zip Code:
Phone:

Affil Type Desc: Facility Mailing Address
Entity Name: Mailing Address
Entity Title:
Address: 5128 Calle Del Sol
City: Santa Clara
State: CA
Country:
Zip Code: 95054
Phone:

Map Key	Number of Records	Direction	Distance (mi/ft)	Elev/Diff (ft)	Site	DB

Affil Type Desc: Identification Signer
Entity Name: Frank Bakonyi
Entity Title: President
Address:
City:
State:
Country:
Zip Code:
Phone:

Affil Type Desc: Environmental Contact
Entity Name: Same as above
Entity Title:
Address: 5128 Calle Del Sol
City: Santa Clara
State: CA
Country:
Zip Code: 95054
Phone:

Coordinates

Env Int Type Code: HMBP
Program ID: 10774822
Latitude: 37.407650
Longitude: -121.964210
Coord Name:
Ref Point Type Desc: Center of a facility or station.

560	1 of 9	S	0.07 / 376.49	7.53 / 2	PARAGON 2318 CALLE DE LUNA SANTA CLARA CA 95050	HHSS

County: Santa Clara
Tank Details Microfiche: http://geotracker.waterboards.ca.gov/ustpdfs/pdf/00020684.pdf

---

560	2 of 9	S	0.07 / 376.49	7.53 / 2	PARAGON ELECTRONIC SYSTEMS INC 2318 CALLE DE LUNA SANTA CLARA CA 95054	EMISSIONS

1995 Criteria Data

Facility ID: 8321
Facility SIC Code: 3672
CO: 43
Air Basin: SF
District: BA
COID: SCL
DISN: BAY AREA AQMD
CHAPIS:
CERR Code:
TOGT: 7
ROGT: 3.0679
COT:
NOXT:
SOXT:
PMT:
PM10T:

1995 Toxic Data

Facility ID: 8321
Facility SIC Code: 3672
CO: 43
Air Basin: SF
District: BA
TS:
Health Risk Asmt:
Non-Cancer Chronic Haz Ind:
Non-Cancer Acute Haz Ind:
COID: SCL
DISN: BAY AREA AQMD
CHAPIS:
CERR Code:

1996 Criteria Data

Facility ID:	8321	***CERR Code:***	
Facility SIC Code:	3672	***TOGT:***	7
CO:	43	***ROGT:***	3.0679
Air Basin:	SF	***COT:***	
District:	BA	***NOXT:***	
COID:	SCL	***SOXT:***	
DISN:	BAY AREA AQMD	***PMT:***	
CHAPIS:		***PM10T:***	

1996 Toxic Data

Facility ID:	8321	***COID:***	SCL
Facility SIC Code:	3672	***DISN:***	BAY AREA AQMD
CO:	43	***CHAPIS:***	
Air Basin:	SF	***CERR Code:***	
District:	BA		
TS:			
Health Risk Asmt:			
Non-Cancer Chronic Haz Ind:			
Non-Cancer Acute Haz Ind:			

1997 Criteria Data

Facility ID:	8321	***CERR Code:***	
Facility SIC Code:	3672	***TOGT:***	19.3
CO:	43	***ROGT:***	7.88911
Air Basin:	SF	***COT:***	
District:	BA	***NOXT:***	
COID:	SCL	***SOXT:***	
DISN:	BAY AREA AQMD	***PMT:***	
CHAPIS:		***PM10T:***	

1997 Toxic Data

Facility ID:	8321	***COID:***	SCL
Facility SIC Code:	3672	***DISN:***	BAY AREA AQMD
CO:	43	***CHAPIS:***	
Air Basin:	SF	***CERR Code:***	
District:	BA		
TS:			
Health Risk Asmt:			
Non-Cancer Chronic Haz Ind:			
Non-Cancer Acute Haz Ind:			

1998 Criteria Data

Facility ID:	8321	***CERR Code:***	
Facility SIC Code:	3672	***TOGT:***	6.9
CO:	43	***ROGT:***	2.65879
Air Basin:	SF	***COT:***	
District:	BA	***NOXT:***	
COID:	SCL	***SOXT:***	
DISN:	BAY AREA AQMD	***PMT:***	
CHAPIS:		***PM10T:***	

1998 Toxic Data

Facility ID:	8321	***COID:***	SCL
Facility SIC Code:	3672	***DISN:***	BAY AREA AQMD
CO:	43	***CHAPIS:***	
Air Basin:	SF	***CERR Code:***	

District: BA
TS:
Health Risk Asmt:
Non-Cancer Chronic Haz Ind:
Non-Cancer Acute Haz Ind:

1999 Criteria Data

Facility ID:	8321	**CERR Code:**	
Facility SIC Code:	3672	**TOGT:**	7.635
CO:	43	**ROGT:**	3.3176017
Air Basin:	SF	**COT:**	
District:	BA	**NOXT:**	
COID:	SCL	**SOXT:**	
DISN:	BAY AREA AQMD	**PMT:**	
CHAPIS:		**PM10T:**	

1999 Toxic Data

Facility ID:	8321	**COID:**	SCL
Facility SIC Code:	3672	**DISN:**	BAY AREA AQMD
CO:	43	**CHAPIS:**	
Air Basin:	SF	**CERR Code:**	
District:	BA		
TS:			
Health Risk Asmt:			
Non-Cancer Chronic Haz Ind:			
Non-Cancer Acute Haz Ind:			

2000 Criteria Data

Facility ID:	8321	**CERR Code:**	
Facility SIC Code:	3672	**TOGT:**	7.635
CO:	43	**ROGT:**	3.32
Air Basin:	SF	**COT:**	
District:	BA	**NOXT:**	
COID:	SCL	**SOXT:**	
DISN:	BAY AREA AQMD	**PMT:**	
CHAPIS:		**PM10T:**	

2000 Toxic Data

Facility ID:	8321	**COID:**	SCL
Facility SIC Code:	3672	**DISN:**	BAY AREA AQMD
CO:	43	**CHAPIS:**	
Air Basin:	SF	**CERR Code:**	
District:	BA		
TS:			
Health Risk Asmt:			
Non-Cancer Chronic Haz Ind:			
Non-Cancer Acute Haz Ind:			

2001 Criteria Data

Facility ID:	8321	**CERR Code:**	
Facility SIC Code:	3699	**TOGT:**	7.11
CO:	43	**ROGT:**	3.21
Air Basin:	SF	**COT:**	
District:	BA	**NOXT:**	
COID:	SCL	**SOXT:**	
DISN:	BAY AREA AQMD	**PMT:**	
CHAPIS:		**PM10T:**	

Map Key	Number of Records	Direction	Distance (mi/ft)	Elev/Diff (ft)	Site	DB

2001 Toxic Data

Facility ID:	8321	***COID:***	SCL
Facility SIC Code:	3699	***DISN:***	BAY AREA AQMD
CO:	43	***CHAPIS:***	
Air Basin:	SF	***CERR Code:***	
District:	BA		
TS:			
Health Risk Asmt:			
Non-Cancer Chronic Haz Ind:			
Non-Cancer Acute Haz Ind:			

2002 Criteria Data

Facility ID:	8321	***CERR Code:***	
Facility SIC Code:	3672	***TOGT:***	7.119
CO:	43	***ROGT:***	3.366194
Air Basin:	SF	***COT:***	
District:	BA	***NOXT:***	
COID:	SCL	***SOXT:***	
DISN:	BAY AREA AQMD	***PMT:***	0
CHAPIS:		***PM10T:***	0

2002 Toxic Data

Facility ID:	8321	***COID:***	SCL
Facility SIC Code:	3672	***DISN:***	BAY AREA AQMD
CO:	43	***CHAPIS:***	
Air Basin:	SF	***CERR Code:***	
District:	BA		
TS:			
Health Risk Asmt:			
Non-Cancer Chronic Haz Ind:			
Non-Cancer Acute Haz Ind:			

Map Key	Number of Records	Direction	Distance (mi/ft)	Elev/Diff (ft)	Site	DB
560	*3 of 9*	*S*	*0.07 / 376.49*	*7.53 / 2*	***PARAGON*** ***2318 CALLE DE LUNA*** ***SANTA CLARA CA 95054***	***EMISSIONS***

1993 Criteria Data

Facility ID:	8321	***CERR Code:***	
Facility SIC Code:	3672	***TOGT:***	1.2
CO:	43	***ROGT:***	.27944
Air Basin:	SF	***COT:***	
District:	BA	***NOXT:***	
COID:	SCL	***SOXT:***	
DISN:	BAY AREA AQMD	***PMT:***	
CHAPIS:		***PM10T:***	

1993 Toxic Data

Facility ID:	8321	***COID:***	SCL
Facility SIC Code:	3672	***DISN:***	BAY AREA AQMD
CO:	43	***CHAPIS:***	
Air Basin:	SF	***CERR Code:***	
District:	BA		
TS:			
Health Risk Asmt:			
Non-Cancer Chronic Haz Ind:			
Non-Cancer Acute Haz Ind:			

Map Key	Number of Records	Direction	Distance (mi/ft)	Elev/Diff (ft)	Site	DB
560	4 of 9	S	0.07 / 376.49	7.53 / 2	PARAGON 2318 CALLE DE LUNA SANTA CLARA CA	HIST TANK

Owner Name: NMV INC DBA PARAGON
Owner Street: 2318 CALLE DE LUNA
Owner City: SANTA CLARA
Owner State: CA
Owner Zip: 95050
No of Containers: 4
County: SANTA CLARA
Facility State: CA
Facility Zip: 95050

Map Key	Number of Records	Direction	Distance (mi/ft)	Elev/Diff (ft)	Site	DB
560	5 of 9	S	0.07 / 376.49	7.53 / 2	PARAGON ELECTRONIC SYSTEMS INC 2318 CALLE DE LUNA SANTA CLARA CA 95054	CUPA SANTACLARA

Facility ID: FA0211772
GIS Latitude: 37.408343
GIS Longitude: -121.965667

Details

Record ID: PR0312808
PE: 2210
Description: GENERATES 500 TO <1000 TONS/YR
Program Identifier: DEH PERMIT-HAZ WASTE GENERATOR PROGRAM

Map Key	Number of Records	Direction	Distance (mi/ft)	Elev/Diff (ft)	Site	DB
560	6 of 9	S	0.07 / 376.49	7.53 / 2	BEAM ON TECHNOLOGY 2318 CALLE DE LUNA SANTA CLARA CA 95054	RCRA NON GEN

EPA Handler ID: CAL000284032
Gen Status Universe: No Report
Contact Name: PAUL HASHIMOTO
Contact Address: 317 , BROKAW RD , , SANTA CLARA , CA, 95050 , US
Contact Phone No and Ext: 408-422-4398
Contact Email: PAUL@BEAMON.COM
Contact Country: US
County Name: SANTA CLARA
EPA Region: 09
Land Type:
Receive Date: 20191104
Location Latitude:
Location Longitude:

Violation/Evaluation Summary

Note: NO RECORDS: As of Apr 2023, there are no Compliance Monitoring and Enforcement (violation) records associated with this facility (EPA ID).

Handler Summary

Importer Activity: No
Mixed Waste Generator: No
Transporter Activity: No
Transfer Facility: No
Onsite Burner Exemption: No
Furnace Exemption: No
Underground Injection Activity: No
Commercial TSD: No
Used Oil Transporter: No
Used Oil Transfer Facility: No

Map Key	Number of Records	Direction	Distance (mi/ft)	Elev/Diff (ft)	Site	DB

Used Oil Processor: No
Used Oil Refiner: No
Used Oil Burner: No
Used Oil Market Burner: No
Used Oil Spec Marketer: No

Hazardous Waste Handler Details

Sequence No: 1
Receive Date: 20191104
Handler Name: BEAM ON TECHNOLOGY
Source Type: Deactivation
Federal Waste Generator Code: N
Generator Code Description: Not a Generator, Verified

Owner/Operator Details

Owner/Operator Ind: Current Owner
Type: Other
Name: RAJOO VENKAT
Date Became Current:
Date Ended Current:
Phone: 408-982-0161
Source Type: Deactivation
Street No:
Street 1: 2318 CALLE DE LUNA
Street 2:
City: SANTA CLARA
State: CA
Country: US
Zip Code: 95054-1003

Owner/Operator Ind: Current Operator
Type: Other
Name: PAUL HASHIMOTO
Date Became Current:
Date Ended Current:
Phone: 408-422-4398
Source Type: Deactivation
Street No:
Street 1: 2318 CALLE DE LUNA
Street 2:
City: SANTA CLARA
State: CA
Country: US
Zip Code: 95054

560	7 of 9	S	0.07 / 376.49	7.53 / 2	**SUN CIRCUITS INC** **2318 CALLE DE LUNA** **SANTA CLARA CA 95054**	RCRA SQG

EPA Handler ID: CAT080031420
Gen Status Universe: Small Quantity Generator
Contact Name: MARK N SHEBBY
Contact Address: CALLE DE LUNA , , SANTA CLARA , CA, 95054 , US
Contact Phone No and Ext: 408-727-7787
Contact Email:
Contact Country: US
County Name: SANTA CLARA
EPA Region: 09
Land Type: Private
Receive Date: 20030127
Location Latitude: 37.408791
Location Longitude: -121.964706

Violation/Evaluation Summary

Note: VIOLATION or UNDETERMINED: There are VIOLATION or UNDETERMINED details or records associated with this facility (EPA ID) in the Compliance Monitoring and Enforcement table dated Apr, 2023.

Violation Details

Found Violation: Yes
Citation: FR - 262.10-12.A
Violation Short Description: Generators - General
Violation Type: 262.A
Violation Determined Date: 19950228

Scheduled Compliance Date:
Return to Compliance: Observed
Actual Return to Compl: 19950327
Violation Responsible Agency: State

Violation Details

Found Violation: Yes
Citation: FR - 262.10-12.A
Violation Short Description: Generators - General
Violation Type: 262.A
Violation Determined Date: 19940316
Scheduled Compliance Date:
Return to Compliance: Unverifiable
Actual Return to Compl: 19950228
Violation Responsible Agency: State

Violation Details

Found Violation: Yes
Citation: FR - 262.10-12.A
Violation Short Description: Generators - General
Violation Type: 262.A
Violation Determined Date: 19940127
Scheduled Compliance Date:
Return to Compliance: Observed
Actual Return to Compl: 19940304
Violation Responsible Agency: State

Evaluation Details

Evaluation Start Date: 19940316
Evaluation Type Description: COMPLIANCE EVALUATION INSPECTION ON-SITE
Violation Short Description: Generators - General
Return to Compliance Date: 19950228
Evaluation Agency: State Contractor/Grantee

Evaluation Start Date: 19940127
Evaluation Type Description: COMPLIANCE EVALUATION INSPECTION ON-SITE
Violation Short Description: Generators - General
Return to Compliance Date: 19940304
Evaluation Agency: State Contractor/Grantee

Evaluation Start Date: 19950228
Evaluation Type Description: COMPLIANCE EVALUATION INSPECTION ON-SITE
Violation Short Description: Generators - General
Return to Compliance Date: 19950327
Evaluation Agency: State Contractor/Grantee

Handler Summary

Importer Activity: No
Mixed Waste Generator: No
Transporter Activity: No
Transfer Facility: No
Onsite Burner Exemption: No
Furnace Exemption: No
Underground Injection Activity: No
Commercial TSD: No
Used Oil Transporter: No
Used Oil Transfer Facility: No
Used Oil Processor: No
Used Oil Refiner: No
Used Oil Burner: No

Used Oil Market Burner: No
Used Oil Spec Marketer: No

Hazardous Waste Handler Details

Sequence No: 1
Receive Date: 19960901
Handler Name: PARAGON ELECTRONIC SYS INC
Federal Waste Generator Code: 1
Generator Code Description: Large Quantity Generator
Source Type: Implementer

Hazardous Waste Handler Details

Sequence No: 1
Receive Date: 19900420
Handler Name: PARAGON
Federal Waste Generator Code: 1
Generator Code Description: Large Quantity Generator
Source Type: Annual/Biennial Report

Hazardous Waste Handler Details

Sequence No: 4
Receive Date: 19960320
Handler Name: PARAGON ELECTRONIC SYSTEMS INC.
Federal Waste Generator Code: 1
Generator Code Description: Large Quantity Generator
Source Type: Annual/Biennial Report

Hazardous Waste Handler Details

Sequence No: 2
Receive Date: 20030127
Handler Name: SUN CIRCUITS INC
Federal Waste Generator Code: 1
Generator Code Description: Large Quantity Generator
Source Type: Notification

Waste Code Details

Hazardous Waste Code: D001
Waste Code Description: IGNITABLE WASTE

Hazardous Waste Code: F006
Waste Code Description: WASTEWATER TREATMENT SLUDGES FROM ELECTROPLATING OPERATIONS, EXCEPT FROM THE FOLLOWING PROCESSES: (1) SULFURIC ACID ANODIZING OF ALUMINUM; (2) TIN PLATING ON CARBON STEEL; (3) ZINC PLATING (SEGREGATED BASIS) ON CARBON STEEL; (4) ALUMINUM OR ZINC-ALUMINUM PLATING ON CARBON STEEL; (5) CLEANING/STRIPPING ASSOCIATED WITH TIN, ZINC, AND ALUMINUM PLATING ON CARBON STEEL; AND (6) CHEMICAL ETCHING AND MILLING OF ALUMINUM.

Hazardous Waste Code: D002
Waste Code Description: CORROSIVE WASTE

Hazardous Waste Code: D008
Waste Code Description: LEAD

Hazardous Waste Handler Details

Sequence No: 3
Receive Date: 19940404
Handler Name: PARAGON

Federal Waste Generator Code: 1
Generator Code Description: Large Quantity Generator
Source Type: Annual/Biennial Report

Hazardous Waste Handler Details

Sequence No: 5
Receive Date: 19990304
Handler Name: PARAGON ELECTRONIC SYSTEMS INC.
Federal Waste Generator Code: 1
Generator Code Description: Large Quantity Generator
Source Type: Annual/Biennial Report

Hazardous Waste Handler Details

Sequence No: 2
Receive Date: 19920401
Handler Name: PARAGON
Federal Waste Generator Code: 1
Generator Code Description: Large Quantity Generator
Source Type: Annual/Biennial Report

Hazardous Waste Handler Details

Sequence No: 2
Receive Date: 20030127
Handler Name: SUN CIRCUITS INC
Federal Waste Generator Code: 2
Generator Code Description: Small Quantity Generator
Source Type: Implementer

Hazardous Waste Handler Details

Sequence No: 6
Receive Date: 20001012
Handler Name: PARAGON ELECTRONIC SYSTEMS, INC.
Federal Waste Generator Code: 1
Generator Code Description: Large Quantity Generator
Source Type: Annual/Biennial Report

Hazardous Waste Handler Details

Sequence No: 1
Receive Date: 19960129
Handler Name: PARAGON ELECTRONIC SYS INC
Federal Waste Generator Code: 1
Generator Code Description: Large Quantity Generator
Source Type: Notification

Owner/Operator Details

Owner/Operator Ind: Current Operator
Type: Private
Name: SUN CIRCUITS INC
Date Became Current: 20030115
Date Ended Current:
Phone:
Source Type: Implementer
Street No:
Street 1:
Street 2:
City:
State:
Country: US
Zip Code:

Owner/Operator Ind: Current Operator
Type: Private
Name: NOT REQUIRED
Street No:
Street 1: NOT REQUIRED
Street 2:

Date Became Current:		**City:**	NOT REQUIRED
Date Ended Current:		**State:**	ME
Phone:	415-555-1212	**Country:**	
Source Type:	Implementer	**Zip Code:**	99999
Owner/Operator Ind:	Current Owner	**Street No:**	
Type:	District	**Street 1:**	2318 CALLE DE LUNA
Name:	PARAGON ELECTRONIC SYS INC	**Street 2:**	
Date Became Current:		**City:**	SANTA CLARA
Date Ended Current:		**State:**	CA
Phone:	408-727-8824	**Country:**	
Source Type:	Notification	**Zip Code:**	95054
Owner/Operator Ind:	Current Operator	**Street No:**	
Type:	Private	**Street 1:**	
Name:	SUN CIRCUITS INC	**Street 2:**	
Date Became Current:	20030115	**City:**	
Date Ended Current:		**State:**	
Phone:		**Country:**	US
Source Type:	Notification	**Zip Code:**	
Owner/Operator Ind:	Current Operator	**Street No:**	
Type:	Private	**Street 1:**	NOT REQUIRED
Name:	NOT REQUIRED	**Street 2:**	
Date Became Current:		**City:**	NOT REQUIRED
Date Ended Current:		**State:**	ME
Phone:	415-555-1212	**Country:**	
Source Type:	Notification	**Zip Code:**	99999
Owner/Operator Ind:	Current Owner	**Street No:**	
Type:	Private	**Street 1:**	
Name:	LAFAYETTE BUSNESS PARTNERS LLC	**Street 2:**	
Date Became Current:	20000101	**City:**	
Date Ended Current:		**State:**	
Phone:		**Country:**	US
Source Type:	Notification	**Zip Code:**	
Owner/Operator Ind:	Current Owner	**Street No:**	
Type:	Private	**Street 1:**	
Name:	LAFAYETTE BUSNESS PARTNERS LLC	**Street 2:**	
Date Became Current:	20000101	**City:**	
Date Ended Current:		**State:**	
Phone:		**Country:**	US
Source Type:	Implementer	**Zip Code:**	

Historical Handler Details

Receive Dt:	20001012
Generator Code Description:	Large Quantity Generator
Handler Name:	PARAGON ELECTRONIC SYSTEMS, INC.
Receive Dt:	19960901
Generator Code Description:	Large Quantity Generator
Handler Name:	PARAGON ELECTRONIC SYS INC
Receive Dt:	20030127
Generator Code Description:	Large Quantity Generator
Handler Name:	SUN CIRCUITS INC
Receive Dt:	19900420
Generator Code Description:	Large Quantity Generator
Handler Name:	PARAGON
Receive Dt:	19960320
Generator Code Description:	Large Quantity Generator
Handler Name:	PARAGON ELECTRONIC SYSTEMS INC.
Receive Dt:	19960129

Map Key	Number of Records	Direction	Distance (mi/ft)	Elev/Diff (ft)	Site	DB

Generator Code Description: Large Quantity Generator
Handler Name: PARAGON ELECTRONIC SYS INC

Receive Dt: 19920401
Generator Code Description: Large Quantity Generator
Handler Name: PARAGON

Receive Dt: 19940404
Generator Code Description: Large Quantity Generator
Handler Name: PARAGON

Receive Dt: 19990304
Generator Code Description: Large Quantity Generator
Handler Name: PARAGON ELECTRONIC SYSTEMS INC.

560	8 of 9	S	0.07 / 376.49	7.53 / 2	**Beam On Technology Corporation** **2318 CALLE DE LUNA** **SANTA CLARA CA 95054**	CERS HAZ

Site ID: 567546
Latitude: 37.271881
Longitude: -119.270230

Regulated Programs

EI ID: 10087786 **EI Description:** Hazardous Waste Generator

EI ID: 10087786 **EI Description:** Chemical Storage Facilities

Violations

Violation Date: 09/19/2014 **Violation Source:** CERS
Violation Program: HW **Violation Division:** Santa Clara City Fire Department
Citation: 22 CCR 12 66262.34(d) - California Code of Regulations, Title 22, Chapter 12, Section(s) 66262.34(d)
Violation Notes:

Returned to compliance on 11/21/2014.

Violation Description:

Failure to dispose of hazardous waste within 180 days (or 270 if waste is transported over 200 miles) for the generator who generates less than 1000 kilogram per month, but more than 100 kilograms per month.

Violations

Violation Date: 05/01/2018 **Violation Source:** CERS
Violation Program: HMRRP **Violation Division:** Santa Clara City Fire Department
Citation: HSC 6.95 25505(c) - California Health and Safety Code, Chapter 6.95, Section(s) 25505(c)
Violation Notes:

Violation Description:

Failure to have a business plan readily available to personnel of the business or the unified program facility with responsibilities for emergency response or training.

Violations

Violation Date: 05/01/2018 **Violation Source:** CERS
Violation Program: HMRRP **Violation Division:** Santa Clara City Fire Department
Citation: HSC 6.95 25508(a)(1) - California Health and Safety Code, Chapter 6.95, Section(s) 25508(a)(1)
Violation Notes:

Violation Description:

Failure to complete and electronically submit a business plan when storing/handling a hazardous material at or above reportable quantities.

Violations

Violation Date: 09/19/2014 ***Violation Source:*** CERS
Violation Program: HW ***Violation Division:*** Santa Clara City Fire Department
Citation: HSC 6.5 25189.5(a) - California Health and Safety Code, Chapter 6.5, Section(s) 25189.5(a)
Violation Notes:

Returned to compliance on 11/21/2014.

Violation Description:

Failure to properly dispose of hazardous waste at an authorized location.

Violations

Violation Date: 05/01/2018 ***Violation Source:*** CERS
Violation Program: HMRRP ***Violation Division:*** Santa Clara City Fire Department
Citation: HSC 6.95 25505.1 - California Health and Safety Code, Chapter 6.95, Section(s) 25505.1
Violation Notes:

Email owner a copy of that you have a business plan on site

Violation Description:

Failure to provide a copy of the business plan to the owner or the owner's agent within five working days after receiving a request for a copy from the owner or the owner's agent.

Violations

Violation Date: 09/19/2014 ***Violation Source:*** CERS
Violation Program: HW ***Violation Division:*** Santa Clara City Fire Department
Citation: 22 CCR 16 66266.130 - California Code of Regulations, Title 22, Chapter 16, Section(s) 66266.130
Violation Notes:

Returned to compliance on 11/21/2014.

Violation Description:

Failure to properly handle, manage, label, and recycle used oil and fuel filters.

Violations

Violation Date: 05/01/2018 ***Violation Source:*** CERS
Violation Program: HMRRP ***Violation Division:*** Santa Clara City Fire Department
Citation: HSC 6.95 25508(a)(1) - California Health and Safety Code, Chapter 6.95, Section(s) 25508(a)(1)
Violation Notes:

Provide and document training

Violation Description:

Failure to establish and electronically submit an adequate training program in safety procedures in the event of a release or threatened release of a hazardous material.

Violations

Violation Date: 05/01/2018 **Violation Source:** CERS
Violation Program: HW **Violation Division:** Santa Clara City Fire Department
Citation: 40 CFR 1 262.34(d)(5)(ii) - U.S. Code of Federal Regulations, Title 40, Chapter 1, Section(s) 262.34(d)(5)(ii)
Violation Notes:

Post

Violation Description:

Failure to post the following information next to the telephone:
(A) The name and telephone number of the emergency coordinator;
(B) Location of fire extinguishers and spill control material, and, if present, fire alarm; and
(C) The telephone number of the fire department, unless the facility has a direct alarm.

Violations

Violation Date: 05/01/2018 **Violation Source:** CERS
Violation Program: HW **Violation Division:** Santa Clara City Fire Department
Citation: 22 CCR 15 66265.173 - California Code of Regulations, Title 22, Chapter 15, Section(s) 66265.173
Violation Notes:

Sludge Drum in waste bin with non approve lid

Violation Description:

Failure to meet the following container management requirements:
(a) A container holding hazardous waste must always be closed during storage, except when it is necessary to add or remove waste.
(b) A container holding hazardous waste must not be opened, handled, or stored in a manner which may rupture the container or cause it to leak.

Violations

Violation Date: 05/01/2018 **Violation Source:** CERS
Violation Program: HMRRP **Violation Division:** Santa Clara City Fire Department
Citation: HSC 6.95 25508(a)(1) - California Health and Safety Code, Chapter 6.95, Section(s) 25508(a)(1)
Violation Notes:

Missing

Violation Description:

Failure to establish and electronically submit an adequate emergency response plan and procedures for a release or threatened release of a hazardous material.

Violations

Violation Date: 09/19/2014 **Violation Source:** CERS
Violation Program: HW **Violation Division:** Santa Clara City Fire Department
Citation: 22 CCR 16 66266.130 - California Code of Regulations, Title 22, Chapter 16, Section(s) 66266.130
Violation Notes:

Returned to compliance on 01/06/2015.

Violation Description:

Failure to properly handle, manage, label, and recycle used oil and fuel filters.

Violations

Violation Date: 05/01/2018 **Violation Source:** CERS
Violation Program: HMRRP **Violation Division:** Santa Clara City Fire Department
Citation: HSC 6.95 25508(a)(1) - California Health and Safety Code, Chapter 6.95, Section(s) 25508(a)(1)
Violation Notes:

Correct form to say you do do onsite treatment and recycle material

Violation Description:

Failure to complete and electronically submit the Business Activities Page and/or Business Owner Operator Identification Page.

Violations

Violation Date: 05/01/2018 ***Violation Source:*** CERS
Violation Program: HW ***Violation Division:*** Santa Clara City Fire Department
Citation: 22 CCR 12 66262.34(f) - California Code of Regulations, Title 22, Chapter 12, Section(s) 66262.34(f)
Violation Notes:

Missing accumulation start date

Violation Description:

Failure to properly label hazardous waste accumulation containers and portable tanks with the following requirements: "Hazardous Waste", name and address of the generator, physical and chemical characteristics of the Hazardous Waste, and starting accumulation date.

Violations

Violation Date: 09/19/2014 ***Violation Source:*** CERS
Violation Program: HW ***Violation Division:*** Santa Clara City Fire Department
Citation: 40 CFR 1 262.34(d)(5)(ii) - U.S. Code of Federal Regulations, Title 40, Chapter 1, Section(s) 262.34(d)(5)(ii)
Violation Notes:

Returned to compliance on 01/06/2015.

Violation Description:

Failure to post, next to the telephone, Emergency Information (SQG) containing the location of emergency equipment, contact names and numbers.

Violations

Violation Date: 05/01/2018 ***Violation Source:*** CERS
Violation Program: HMRRP ***Violation Division:*** Santa Clara City Fire Department
Citation: HSC 6.95 25508(a)(1) - California Health and Safety Code, Chapter 6.95, Section(s) 25508(a)(1)
Violation Notes:

Submit annually

Violation Description:

Failure to complete and electronically submit a site map with all required content.

Violations

Violation Date: 05/01/2018 ***Violation Source:*** CERS
Violation Program: HW ***Violation Division:*** Santa Clara City Fire Department
Citation: 22 CCR 15 66265.52 - California Code of Regulations, Title 22, Chapter 15, Section(s) 66265.52
Violation Notes:

Violation Description:

Failure to include all of the following in the Contingency Plan: description of actions personnel will take in response to a release or emergency, arrangements with local authorities, list of emergency coordinators including name, addresses & phone numbers, list of emergency equipment and their physical description, location and capabilities, evacuation plan, and OES phone number. (If the owner or operator has already prepared a Spill Prevention, Control, and Countermeasures (SPCC) Plan or some other emergency or contingency plan, the owner or operator need only amend that plan to incorporate hazardous waste management provisions.)

Violations

Violation Date: 09/19/2014 ***Violation Source:*** CERS
Violation Program: HW ***Violation Division:*** Santa Clara City Fire Department
Citation: 22 CCR 12 66262.34(f) - California Code of Regulations, Title 22, Chapter 12, Section(s) 66262.34(f)
Violation Notes:

Returned to compliance on 11/21/2014.

Violation Description:

Failure to properly label hazardous waste accumulation containers with the following requirements: "Hazardous Waste", name and address of the generator, physical and chemical characteristics of the Hazardous Waste, and starting accumulation date.

Violations

Violation Date: 09/19/2014 ***Violation Source:*** CERS
Violation Program: HW ***Violation Division:*** Santa Clara City Fire Department
Citation: 22 CCR 12 66262.23(a)(4) - California Code of Regulations, Title 22, Chapter 12, Section(s) 66262.23(a)(4)
Violation Notes:

Returned to compliance on 01/06/2015.

Violation Description:

Failure to send hazardous waste manifest copies to DTSC.

Violations

Violation Date: 09/19/2014 ***Violation Source:*** CERS
Violation Program: HW ***Violation Division:*** Santa Clara City Fire Department
Citation: 22 CCR 15 66265.16 - California Code of Regulations, Title 22, Chapter 15, Section(s) 66265.16
Violation Notes:

Returned to compliance on 01/06/2015.

Violation Description:

Failure to provide employees within the first six months after the date of their employment, or assignment to the facility, or to work unsupervised, or to a new position at a facility with hazardous waste training to ensure employees are competent in the following areas: hazardous waste management procedures (including contingency plan implementation) relevant to the positions in which they are employed, emergency response and emergency equipment, and procedures for using, inspecting, repairing, and replacing facility emergency and monitoring equipment. In addition, the owner/operator shall ensure facility personnel take part in an annual review of the initial training and training records training records on current personnel shall be kept until closure of the facility. Training records on former employees shall be kept for at least three years from the date the employee last worked at the facility. The records shall include the following: the job title for each position at the facility related to hazardous waste management, and the name of the employee filling each job; a written job description for each position, duties of facility personnel assigned to each position, and a written description of the type and amount of both introductory and continuing training that will be given to each person filling a position.

Violations

Violation Date: 05/01/2018 ***Violation Source:*** CERS
Violation Program: HMRRP ***Violation Division:*** Santa Clara City Fire Department
Citation: HSC 6.95 25508(a)(1) - California Health and Safety Code, Chapter 6.95, Section(s) 25508(a)(1)
Violation Notes:

Do yearly

Violation Description:

Failure to annually review and electronically certify that the business plan is complete and accurate on or before the annual due date.

Violations

Violation Date: 05/01/2018
Violation Source: CERS
Violation Program: HMRRP
Violation Division: Santa Clara City Fire Department
Citation: HSC 6.95 25508(a)(1) - California Health and Safety Code, Chapter 6.95, Section(s) 25508(a)(1)
Violation Notes:

Submit annually

Violation Description:

Failure to complete and electronically submit hazardous material inventory information for all reportable hazardous materials on site at or above reportable quantities.

Evaluations

Eval Date: 11/21/2014
Violations Found: No
Eval General Type: Other/Unknown
Eval Type: Other, not routine, done by local agency
Eval Division: Santa Clara City Fire Department
Eval Program: HW
Eval Source: CERS
Eval Notes:

Eval Date: 05/01/2018
Violations Found: Yes
Eval General Type: Compliance Evaluation Inspection
Eval Type: Routine done by local agency
Eval Division: Santa Clara City Fire Department
Eval Program: HMRRP
Eval Source: CERS
Eval Notes:

Eval Date: 05/01/2018
Violations Found: Yes
Eval General Type: Compliance Evaluation Inspection
Eval Type: Routine done by local agency
Eval Division: Santa Clara City Fire Department
Eval Program: HW
Eval Source: CERS
Eval Notes:

Eval Date: 09/19/2014
Violations Found: Yes
Eval General Type: Compliance Evaluation Inspection
Eval Type: Routine done by local agency
Eval Division: Santa Clara City Fire Department
Eval Program: HW
Eval Source: CERS
Eval Notes:

Affiliations

Affil Type Desc: Legal Owner
Entity Name: Rajoo Venkat
Entity Title:
Address:
City: Santa Clara
State: CA
Country: United States
Zip Code: 95054

Phone:	(408) 750-9369
Affil Type Desc:	Identification Signer
Entity Name:	Rajoo Venkat
Entity Title:	President/CEO
Address:	
City:	
State:	
Country:	
Zip Code:	
Phone:	
Affil Type Desc:	Document Preparer
Entity Name:	Luke Kung
Entity Title:	
Address:	
City:	
State:	
Country:	
Zip Code:	
Phone:	
Affil Type Desc:	Environmental Contact
Entity Name:	Paul Hashimoto
Entity Title:	
Address:	2318 Calle De Luna
City:	Santa Clara
State:	CA
Country:	
Zip Code:	95054
Phone:	
Affil Type Desc:	Operator
Entity Name:	Rajoo Venkat
Entity Title:	
Address:	
City:	
State:	
Country:	
Zip Code:	
Phone:	(408) 982-0161
Affil Type Desc:	Facility Mailing Address
Entity Name:	Mailing Address
Entity Title:	
Address:	2318 Calle De Luna
City:	Santa Clara
State:	CA
Country:	
Zip Code:	95054
Phone:	
Affil Type Desc:	CUPA District
Entity Name:	Santa Clara City Fire Dept
Entity Title:	
Address:	1675 Lincoln Street
City:	Santa Clara
State:	CA
Country:	
Zip Code:	95050
Phone:	(408) 615-4970
Affil Type Desc:	Parent Corporation
Entity Name:	Beam On Technology Corporation
Entity Title:	
Address:	
City:	
State:	
Country:	

Map Key	Number of Records	Direction	Distance (mi/ft)	Elev/Diff (ft)	Site	DB

Zip Code:
Phone:

Coordinates

Env Int Type Code:	HMBP	***Longitude:***	-121.965954
Program ID:	10087786	***Coord Name:***	
Latitude:	37.408349	***Ref Point Type Desc:***	Unknown

560	9 of 9	S	0.07 / 376.49	7.53 / 2	***FORMER BEAM ON TECHNOLOGY*** ***2318 CALLE DE LUNA*** ***SANTA CLARA CA 95054***	***RCRA SQG***

EPA Handler ID:	CAP000307991
Gen Status Universe:	Small Quantity Generator
Contact Name:	PAUL HASHIMOTO
Contact Address:	317 , BROKAW ROAD , , SANTA CLARA , CA, 95050 , US
Contact Phone No and Ext:	408-422-4398
Contact Email:	PAUL@BEAMON.COM
Contact Country:	US
County Name:	SANTA CLARA
EPA Region:	09
Land Type:	Private
Receive Date:	20200512
Location Latitude:	37.408791
Location Longitude:	-121.964706

Violation/Evaluation Summary

Note: NO RECORDS: As of Apr 2023, there are no Compliance Monitoring and Enforcement (violation) records associated with this facility (EPA ID).

Handler Summary

Importer Activity:	No
Mixed Waste Generator:	No
Transporter Activity:	No
Transfer Facility:	No
Onsite Burner Exemption:	No
Furnace Exemption:	No
Underground Injection Activity:	No
Commercial TSD:	No
Used Oil Transporter:	No
Used Oil Transfer Facility:	No
Used Oil Processor:	No
Used Oil Refiner:	No
Used Oil Burner:	No
Used Oil Market Burner:	No
Used Oil Spec Marketer:	No

Hazardous Waste Handler Details

Sequence No:	1
Receive Date:	20200512
Handler Name:	FORMER BEAM ON TECHNOLOGY
Federal Waste Generator Code:	2
Generator Code Description:	Small Quantity Generator
Source Type:	Notification

Waste Code Details

Hazardous Waste Code: 181
Waste Code Description: Other inorganic solid waste

Hazardous Waste Code: D007
Waste Code Description: CHROMIUM

Owner/Operator Details

Owner/Operator Ind:	Current Owner	**Street No:**	317
Type:	Private	**Street 1:**	BROKAW ROAD
Name:	RAJOO VENKAT	**Street 2:**	
Date Became Current:		**City:**	SANTA CLARA
Date Ended Current:		**State:**	CA
Phone:	408-982-0161	**Country:**	US
Source Type:	Notification	**Zip Code:**	95050

Owner/Operator Ind:	Current Operator	**Street No:**	317
Type:	Private	**Street 1:**	BROKAW ROAD
Name:	RAJOO VENKAT	**Street 2:**	
Date Became Current:		**City:**	SANTA CLARA
Date Ended Current:		**State:**	CA
Phone:	408-422-4398	**Country:**	US
Source Type:	Notification	**Zip Code:**	95050

561	1 of 1	S	0.05 / 280.45	7.21 / 2	**L P GLASSBLOWING INC** **2325 CALLE DE LUNA** **SANTA CLARA CA 95054**	CERS HAZ

Site ID: 128582
Latitude: 37.410370
Longitude: -121.963880

Regulated Programs

EI ID:	10084474	**EI Description:**	Chemical Storage Facilities
EI ID:	10084474	**EI Description:**	Hazardous Waste Generator

Violations

Violation Date:	04/26/2019	**Violation Source:**	CERS
Violation Program:	HMRRP	**Violation Division:**	Santa Clara City Fire Department
Citation:	HSC 6.95 25508(a)(1) - California Health and Safety Code, Chapter 6.95, Section(s) 25508(a)(1)		
Violation Notes:			

Violation Description:

Failure to annually review and electronically certify that the business plan is complete and accurate on or before the annual due date.

Violations

Violation Date:	02/27/2014	**Violation Source:**	CERS
Violation Program:	HW	**Violation Division:**	Santa Clara City Fire Department
Citation:	40 CFR 1 262.34(d)(5)(ii) - U.S. Code of Federal Regulations, Title 40, Chapter 1, Section(s) 262.34(d)(5)(ii)		
Violation Notes:			

Returned to compliance on 08/04/2015.

Violation Description:

Failure to post, next to the telephone, Emergency Information (SQG) containing the location of emergency equipment, contact names and numbers.

Violations

Violation Date: 08/29/2022 ***Violation Source:*** CERS
Violation Program: HMRRP ***Violation Division:*** Santa Clara City Fire Department
Citation: HSC 6.95 25508(a)(3) - California Health and Safety Code, Chapter 6.95, Section(s) 25508(a)(3)
Violation Notes:

Report nitrogen cylinder; mix gas cylinder: report 4 waste drums (oil, coolant, absorbent, and sludge): report 1 drum of new water base coolant and 1 drum of oil base coolant.

Violation Description:

Failure to complete and electronically submit hazardous material inventory information for all reportable hazardous materials on site at or above reportable quantities.

Violations

Violation Date: 02/27/2014 ***Violation Source:*** CERS
Violation Program: HMRRP ***Violation Division:*** Santa Clara City Fire Department
Citation: HSC 6.95 25505(a) - California Health and Safety Code, Chapter 6.95, Section(s) 25505(a)
Violation Notes:

Violation Description:

Owner/Operator failed to complete and/or submit a Hazardous Materials Business Plan when storing hazardous materials at or above the thresholds quantities of 55 gallons/500 lbs/200 cubic feet.

Violations

Violation Date: 10/28/2022 ***Violation Source:*** CERS
Violation Program: HMRRP ***Violation Division:*** Santa Clara City Fire Department
Citation: HSC 6.95 25508(a)(3) - California Health and Safety Code, Chapter 6.95, Section(s) 25508(a)(3)
Violation Notes:

Need to update inventory to include 4 used oil drums.

Violation Description:

Failure to complete and electronically submit hazardous material inventory information for all reportable hazardous materials on site at or above reportable quantities.

Violations

Violation Date: 04/26/2019 ***Violation Source:*** CERS
Violation Program: HW ***Violation Division:*** Santa Clara City Fire Department
Citation: 22 CCR 15 66265.31 - California Code of Regulations, Title 22, Chapter 15, Section(s) 66265.31
Violation Notes:

Remove Waste oil from floor and Secondary containment

Violation Description:

Failure to maintain and operate the facility to minimize the possibility of a fire, explosion, or any unplanned sudden or non-sudden release of hazardous waste or hazardous waste constituents to air, soil, or surface water which could threaten human health or the environment.

Violations

Violation Date: 08/29/2022 ***Violation Source:*** CERS
Violation Program: HMRRP ***Violation Division:*** Santa Clara City Fire Department
Citation: HSC 6.95 25508.2 - California Health and Safety Code, Chapter 6.95, Section(s) 25508.2
Violation Notes:

Returned to compliance on 10/28/2022. No corrections made from 2019 inspection. No submittal received in CERS since 2017. Last accepted submittal was in 2015. Please update immediately. 10-28-22: submitted new 9/28/22 waiting for approval.

Violation Description:

Failure to annually review and electronically certify that the business plan is complete and accurate on or before the annual due date.

Violations

Violation Date: 08/29/2022 ***Violation Source:*** CERS
Violation Program: HW ***Violation Division:*** Santa Clara City Fire Department
Citation: 40 CFR 1 265.173 - U.S. Code of Federal Regulations, Title 40, Chapter 1, Section(s) 265.173
Violation Notes:

Returned to compliance on 10/28/2022. Oil based coolant drum was open without a cover on top. Provide cover all waste drums with tight fitting lids. 10-28-22: Shipped off waste- new drum with lid -ok

Violation Description:

Failure to meet the following container management requirements:
(a) A container holding hazardous waste must always be closed during storage, except when it is necessary to add or remove waste.
(b) A container holding hazardous waste must not be opened, handled, or stored in a manner which may rupture the container or cause it to leak.

Violations

Violation Date: 08/29/2022 ***Violation Source:*** CERS
Violation Program: HW ***Violation Division:*** Santa Clara City Fire Department
Citation: 22 CCR 12 66262.34(f) - California Code of Regulations, Title 22, Chapter 12, Section(s) 66262.34(f)
Violation Notes:

Returned to compliance on 10/28/2022. Labeling required for all waste drums (no labels for all four) . Gave responsible person 4 waste labels. 10-28-22: Shipped old drums - new ones are empty and will label

Violation Description:

Failure to properly label hazardous waste accumulation containers and portable tanks with the following requirements: "Hazardous Waste", name and address of the generator, physical and chemical characteristics of the Hazardous Waste, and starting accumulation date.

Violations

Violation Date: 02/27/2014 ***Violation Source:*** CERS
Violation Program: HMRRP ***Violation Division:*** Santa Clara City Fire Department
Citation: 19 CCR 4 2729.5 - California Code of Regulations, Title 19, Chapter 4, Section(s) 2729.5
Violation Notes:

Returned to compliance on 08/04/2015.

Violation Description:

Failure to submit inventory reports (Activities, Owner/Operator, Hazardous Materials Descriptions and Map pages, if required. Documentation must be resubmitted (for facilities which exceed EPCRA thresholds) or re-certified (for facilities which do not exceed EPCRA thresholds) by March 1.

Violations

Violation Date: 08/29/2022 ***Violation Source:*** CERS
Violation Program: HMRRP ***Violation Division:*** Santa Clara City Fire Department
Citation: HSC 6.95 25508(a)(1) - California Health and Safety Code, Chapter 6.95, Section(s) 25508(a)(1)
Violation Notes:

Returned to compliance on 10/28/2022. Last submitted in 2017 in CERS but was rejected. Reporting is required to be updated annually.

Violation Description:

Failure to complete and electronically submit a business plan when storing/handling a hazardous material at or above reportable quantities.

Violations

Violation Date: 08/29/2022 ***Violation Source:*** CERS
Violation Program: HW ***Violation Division:*** Santa Clara City Fire Department
Citation: HSC 6.5 25123.3(h)(1) - California Health and Safety Code, Chapter 6.5, Section(s) 25123.3(h)(1)
Violation Notes:

Returned to compliance on 10/28/2022. Maximum accumulation time exceeded. Last disposed manifests was Dec 2019. Please dispose of the waste and provide receipts. 10-28-22: Manifeste receipts-ok. Please continue to keep record

Violation Description:

Failure to send hazardous waste offsite for treatment, storage, or disposal within 180 days (or 270 days if waste is transported over 200 miles) for a generator who generates less than 1000 kilogram per month if all of the following conditions are met:
(1) The quantity of hazardous waste accumulated onsite never exceeds 6,000 kilograms.

(2) The generator complies with the requirements of 40 Code of Federal Regulations section 262.34(d), (e) and (f).

(3) The generator does not hold acutely hazardous waste or extremely hazardous waste in an amount greater than one kilogram for more than 90 days.

Violations

Violation Date: 08/29/2022 ***Violation Source:*** CERS
Violation Program: HW ***Violation Division:*** Santa Clara City Fire Department
Citation: 22 CCR 12 66262.40(a) - California Code of Regulations, Title 22, Chapter 12, Section(s) 66262.40(a)
Violation Notes:

Returned to compliance on 10/28/2022. Manifests found for 12/9/19 and 7/9/19- No other records found . Waste Manifests are required every 180 days. 10-28-22: Operator will continue to ship 180- days from now on.

Violation Description:

Failure to keep a copy of each properly signed manifest for at least three years from the date the waste was accepted by the initial transporter. The manifest signed at the time the waste was accepted for transport shall be kept until receiving a signed copy from the designated facility which received the waste.

Violations

Violation Date: 04/26/2019 ***Violation Source:*** CERS
Violation Program: HMRRP ***Violation Division:*** Santa Clara City Fire Department
Citation: HSC 6.95 25508(a)(1) - California Health and Safety Code, Chapter 6.95, Section(s) 25508(a)(1)
Violation Notes:

Remove under reportable quantities

Violation Description:

Failure to complete and electronically submit hazardous material inventory information for all reportable hazardous materials on site at or above reportable quantities.

Violations

Violation Date: 08/29/2022 ***Violation Source:*** CERS
Violation Program: HW ***Violation Division:*** Santa Clara City Fire Department
Citation: 40 CFR 1 262.34(d)(5)(iii) - U.S. Code of Federal Regulations, Title 40, Chapter 1, Section(s) 262.34(d)(5)(iii)
Violation Notes:

Only one employee who handles the wastes and he stated he was last trained in 2017 . Training shall be annually.

Violation Description:

Failure to ensure that all employees are thoroughly familiar with proper waste handling and emergency procedures, relevant to their responsibilities during normal facility operations and emergencies.

Enforcements

Enf Action Date: 11/21/2014
Enf Action Type: Notice of Violation (Unified Program)
Enf Action Division: Santa Clara City Fire Department
Enf Action Description: Notice of Violation Issued by the Inspector at the Time of Inspection
Enf Action Notes:
Enf Action Program: HMRRP
Enf Action Source: CERS

Enf Action Date: 11/21/2014
Enf Action Type: AEO - Unified Program
Enf Action Division: Santa Clara City Fire Department
Enf Action Description: Administrative Enforcement Order Based on the Unified Program Statute
Enf Action Notes:
Enf Action Program: UNSPEC
Enf Action Source: CERS

Fines/Penalties Assessed: $250.00. Failure to comply in regards to HMBP submittal.

Evaluations

Eval Date: 04/26/2019
Violations Found: Yes
Eval General Type: Compliance Evaluation Inspection
Eval Type: Routine done by local agency
Eval Division: Santa Clara City Fire Department
Eval Program: HW
Eval Source: CERS
Eval Notes:

Eval Date: 08/29/2022
Violations Found: Yes
Eval General Type: Compliance Evaluation Inspection
Eval Type: Routine done by local agency
Eval Division: Santa Clara City Fire Department
Eval Program: HMRRP
Eval Source: CERS
Eval Notes:

Eval Date: 04/26/2019
Violations Found: No
Eval General Type: Compliance Evaluation Inspection
Eval Type: Routine done by local agency
Eval Division: Santa Clara City Fire Department
Eval Program: APSA
Eval Source: CERS
Eval Notes:

No violations observed during inspection; Note: data in [EVAL Notes] field for some records is truncated from the source.

Eval Date: 04/26/2019
Violations Found: Yes
Eval General Type: Compliance Evaluation Inspection
Eval Type: Routine done by local agency
Eval Division: Santa Clara City Fire Department
Eval Program: HMRRP
Eval Source: CERS
Eval Notes:

Eval Date: 10/28/2022
Violations Found: Yes
Eval General Type: Other/Unknown
Eval Type: Other, not routine, done by local agency
Eval Division: Santa Clara City Fire Department
Eval Program: HMRRP
Eval Source: CERS
Eval Notes:

Eval Date: 10/28/2022
Violations Found: No
Eval General Type: Other/Unknown
Eval Type: Other, not routine, done by local agency
Eval Division: Santa Clara City Fire Department
Eval Program: HW
Eval Source: CERS
Eval Notes:

Eval Date: 02/27/2014
Violations Found: Yes
Eval General Type: Compliance Evaluation Inspection
Eval Type: Routine done by local agency
Eval Division: Santa Clara City Fire Department
Eval Program: HMRRP
Eval Source: CERS
Eval Notes:

Eval Date: 06/18/2019
Violations Found: No
Eval General Type: Other/Unknown
Eval Type: Other, not routine, done by local agency
Eval Division: Santa Clara City Fire Department
Eval Program: HMRRP
Eval Source: CERS
Eval Notes:

Eval Date: 02/27/2014
Violations Found: Yes
Eval General Type: Compliance Evaluation Inspection
Eval Type: Routine done by local agency
Eval Division: Santa Clara City Fire Department
Eval Program: HW
Eval Source: CERS
Eval Notes:

Eval Date: 08/29/2022
Violations Found: Yes
Eval General Type: Compliance Evaluation Inspection
Eval Type: Routine done by local agency
Eval Division: Santa Clara City Fire Department
Eval Program: HW
Eval Source: CERS
Eval Notes:

Eval Date: 06/18/2019
Violations Found: No
Eval General Type: Other/Unknown
Eval Type: Other, not routine, done by local agency
Eval Division: Santa Clara City Fire Department
Eval Program: HW
Eval Source: CERS
Eval Notes:

Affiliations

Affil Type Desc: Parent Corporation
Entity Name: L P GLASSBLOWING INC
Entity Title:
Address:
City:
State:
Country:
Zip Code:
Phone:

Affil Type Desc: Identification Signer
Entity Name: Steve Pittl
Entity Title: GM
Address:
City:
State:
Country:
Zip Code:
Phone:

Affil Type Desc: Environmental Contact
Entity Name: Ray Cano
Entity Title:
Address: 2325 Calle De Luna
City: Santa Clara
State: CA
Country:
Zip Code: 95054
Phone:

Affil Type Desc: Operator
Entity Name: LP Glassblowing
Entity Title:
Address:
City:
State:
Country:
Zip Code:
Phone: (408) 988-7561

Affil Type Desc: Legal Owner
Entity Name: Leopold Pivk
Entity Title:
Address: 2325 Calle De Luna
City: Santa Clara
State: CA
Country: United States
Zip Code: 95054
Phone: (408) 988-7561

Affil Type Desc: CUPA District
Entity Name: Santa Clara City Fire Dept
Entity Title:
Address: 1675 Lincoln Street
City: Santa Clara
State: CA
Country:
Zip Code: 95050
Phone: (408) 615-4970

Affil Type Desc: Facility Mailing Address
Entity Name: Mailing Address
Entity Title:
Address: 2325 Calle De Luna
City: Santa Clara

Map Key	Number of Records	Direction	Distance (mi/ft)	Elev/Diff (ft)	Site	DB

State: CA
Country:
Zip Code: 95054
Phone:

Coordinates

Env Int Type Code: HWG
Program ID: 10084474
Latitude: 37.408520
Longitude: -121.966690
Coord Name:
Ref Point Type Desc: Unknown

---

562 | **1 of 1** | **NNE** | **0.94 / 4,969.71** | **66.88 / 61** | **PULLBRITE, INC.**
45473 WARM SPRINGS BOULEVARD
FREMONT CA 94539 | **ENVIROSTOR**

Estor/EPA ID: 71002713
Site Code:
Nat Priority List: NO
APN: NONE SPECIFIED
Census Tract: 6001441503
Site Type: TIERED PERMIT
Address Description: 45473 WARM SPRINGS BOULEVARD
Office: CLEANUP BERKELEY
Special Program:
Funding:
Assembly District: 24
Senate District: 10
Permit Renewal Lead:
Public Partici Spclst:
Project Manager:
County: ALAMEDA
Latitude: 37.4981562
Longitude: -121.9344386
Acres: NONE SPECIFIED
Supervisor:
Cleanup Status: INACTIVE - NEEDS EVALUATION AS OF
Cleanup Oversight Agencies: NONE SPECIFIED
School District:
Past Use that Caused Contam: NONE SPECIFIED
Potential Media Affected: NONE SPECIFIED
Potential Contamin of Concern:

NONE SPECIFIED

Site History:

Status: INACTIVE - NEEDS EVALUATION
Program Type: TIERED PERMIT
CalEnviroScreen Score: 40-45%
Summary Link: https://www.envirostor.dtsc.ca.gov/public/profile_report?global_id=71002713

Completed Activities

Title: Phase 1 Environmental Assessment Checklist
Title Link: https://www.envirostor.dtsc.ca.gov/public/final_documents2?global_id=71002713&doc_id=60288442
Area Name:
Area Link:
Sub Area:
Sub Area Link:
Document Type: Phase 1
Date Completed: 12/30/1996
Comments: Phase 1 checklist indicates no releases.

---

563 | **1 of 1** | **S** | **0.07 / 395.76** | **9.71 / 4** | **PARAGON ELECTRONIC SYSTEMS, INC.**
2318 CALLE DE LUNA
SANTA CLARA CA 95054 | **ENVIROSTOR**

Estor/EPA ID: 71003542
Site Code:
Nat Priority List: NO
APN: NONE SPECIFIED
Census Tract: 6085505001
Assembly District: 26
Senate District: 10
Permit Renewal Lead:
Public Partici Spclst:
Project Manager:

Map Key	Number of Records	Direction	Distance (mi/ft)	Elev/Diff (ft)	Site	DB

Site Type: TIERED PERMIT
Address Description: 2318 CALLE DE LUNA
Office: CLEANUP BERKELEY
Special Program:
Funding:
County: SANTA CLARA
Latitude: 37.4079792
Longitude: -121.9658901
Acres: 0 ACRES
Supervisor: MARK PIROS
Cleanup Status: NO ACTION REQUIRED AS OF 10/2/1997
Cleanup Oversight Agencies: NONE SPECIFIED
School District:
Past Use that Caused Contam: NONE SPECIFIED
Potential Media Affected: NONE SPECIFIED
Potential Contamin of Concern:

NONE SPECIFIED

Site History:

Status: NO ACTION REQUIRED
Program Type: TIERED PERMIT
CalEnviroScreen Score: 40-45%
Summary Link: https://www.envirostor.dtsc.ca.gov/public/profile_report?global_id=71003542

Completed Activities

Title: Inspection - Phase I Verification
Title Link:
Area Name:
Area Link:
Sub Area:
Sub Area Link:
Document Type: Phase I Verification
Date Completed: 10/2/1997
Comments:

564	1 of 1	NNW	0.30 / 1,607.77	21.39 / 16	DICKS SPORTING GOODS #1170 43929 PACIFIC COMMONS BLVD FREMONT CA 94538	DELISTED HAZ

Siteid: 365534
Latitude: 37.500764
Longitude: -121.969260
Original Source: CHAZ
Record Date: 14-MAR-2017

565	1 of 2	SSW	0.03 / 135.43	9.21 / 4	GUIDED DELIVERY SYSTEMS 2355 CALLE DE LUNA SANTA CLARA CA 95054	RCRA SQG

EPA Handler ID: CAR000207738
Gen Status Universe: Small Quantity Generator
Contact Name: NORA E TREVINO
Contact Address: 2355 CALLE DE LUNA , , SANTA CLARA , CA, 95054 , US
Contact Phone No and Ext: 408-727-1105 220
Contact Email: NTREVINO@GDSMED.COM
Contact Country: US
County Name: SANTA CLARA
EPA Region: 09
Land Type: Private
Receive Date: 20100413
Location Latitude: 37.408347
Location Longitude: -121.967168

Violation/Evaluation Summary

Note: NO RECORDS: As of Apr 2023, there are no Compliance Monitoring and Enforcement (violation) records associated with this facility (EPA ID).

Handler Summary

Importer Activity:	No
Mixed Waste Generator:	No
Transporter Activity:	No
Transfer Facility:	No
Onsite Burner Exemption:	No
Furnace Exemption:	No
Underground Injection Activity:	No
Commercial TSD:	No
Used Oil Transporter:	No
Used Oil Transfer Facility:	No
Used Oil Processor:	No
Used Oil Refiner:	No
Used Oil Burner:	No
Used Oil Market Burner:	No
Used Oil Spec Marketer:	No

Hazardous Waste Handler Details

Sequence No:	1
Receive Date:	20100413
Handler Name:	GUIDED DELIVERY SYSTEMS
Federal Waste Generator Code:	2
Generator Code Description:	Small Quantity Generator
Source Type:	Notification

Waste Code Details

Hazardous Waste Code:	D001
Waste Code Description:	IGNITABLE WASTE

Owner/Operator Details

Owner/Operator Ind:	Current Owner	**Street No:**	
Type:	Private	**Street 1:**	2355 CALLE DE LUNA
Name:	NIEL STARKSEN	**Street 2:**	
Date Became Current:	20010615	**City:**	SANTA CLARA
Date Ended Current:		**State:**	CA
Phone:		**Country:**	US
Source Type:	Notification	**Zip Code:**	95054
Owner/Operator Ind:	Current Operator	**Street No:**	
Type:	Private	**Street 1:**	
Name:	NIEL STARKSEN	**Street 2:**	
Date Became Current:	20010615	**City:**	
Date Ended Current:		**State:**	
Phone:		**Country:**	US
Source Type:	Notification	**Zip Code:**	

565 **2 of 2** **SSW** **0.03 / 135.43** **9.21 / 4** ***GUIDED DELIVERY SYSTEMS*** ***PFAS IND***

SANTA CLARA CA

Status:	Active	**Fac Fips Code:**	06085
Industry:	Metal Machinery Mfg	**Fac Indian Cntry Flg:**	N
Compliance Status:	No Violation Identified	**Fac Derived Huc:**	18050003
EPA Programs:	RCRA	**Fac Derived Wbd:**	180500030306
Federal Facility:	No	**Fac Derived Cd113:**	17
Federal Agency:	-	**Fac Derived Cb2010:**	060855050011028

Map Key	Number of Records	Direction	Distance (mi/ft)	Elev/Diff (ft)	Site	DB

Fac Snc Flg:	N	**Fac Informal Count:**	0
AIR Flag:	N	**Last Informal Action:**	-
NPDES Flag:	N	**Formal Action Count:**	0
SDWIS Flag:	N	**Last Formal Action:**	-
RCRAFlag:	Y	**Fac Total Penalties:**	0
TRI Flag:	N	**Fac Penalty Count:**	-
GHG Flag:	N	**Date Last Penalty:**	-
TRI IDs:	-	**Last Penalty Amt:**	-
TRI Releases Trnsfrs:	-	**Fac Qtrs With Nc:**	0
TRI on Site Releases:	-	**Programs With Snc:**	0
TRI off Site Trnsfrs:	-	**Fac Percent Minority:**	73.754
TRI Reporter:	-	**Fac Pop Den:**	2508.27
Fac Imp Water Flg:	-	**Count:**	1
Fac Major Flag:	-	**Fac County:**	SANTA CLARA
Fac Active Flag:	Y	**State Other :**	
Fac Inspection Count:	0	**Region:**	09
Date Last Inspection:	-	**Latitude:**	37.40802
Days Last Inspection:	-	**Longitude:**	-121.96699

Fac Derived Tribes:	-
AIR IDs:	-
CAA Permit Types:	-
CAA NAICS:	-
CAA SICS:	-
NPDES IDs:	-
CWA Permit Types:	-
CWA NAICS:	-
CWA SICS:	-
RCRA IDs:	CAR000207738
RCRA Permit Types:	SQG
RCRA NAICS:	339112
SDWA IDs:	-
SDWA System Types:	-
SDWA Compliance Status:	-
SDWA Snc Flag:	N
Fac Collection Meth:	ADDRESS MATCHING-HOUSE NUMBER
EJSCREEN Flag Us:	Y
EJSCREEN Report:	https://ejscreen.epa.gov/mapper/mobile/EJSCREEN_mobile.aspx?geometry=%7B%22x%22:-121.96699,%22y%22:37.40802,%22spatialReference%22:%7B%22wkid%22:4326%7D%7D&unit=9035&areatype=&areaid=&basemap=streets&distance=1
ECHO Facility Report:	https://echo.epa.gov/detailed-facility-report?fid=110041655492

566	*1 of 8*	*NNW*	*0.02 / 87.49*	*17.91 / 12*	***PORSCHE OF FREMONT*** ***5740 CUSHING PKWY.*** ***FREMONT CA 94538***	***FINDS/FRS***

Registry ID:	110055674694
FIPS Code:	1
HUC Code:	18050003
Site Type Name:	STATIONARY
Location Description:	
Supplemental Location:	
Create Date:	15-SEP-13
Update Date:	10-OCT-15
Interest Types:	STATE MASTER
SIC Codes:	5511
SIC Code Descriptions:	MOTOR VEHICLE DEALERS (NEW AND USED)
NAICS Codes:	
NAICS Code Descriptions:	
Conveyor:	FRS-GEOCODE
Federal Facility Code:	
Federal Agency Name:	
Tribal Land Code:	
Tribal Land Name:	
Congressional Dist No:	13
Census Block Code:	060014415031165
EPA Region Code:	09
County Name:	ALAMEDA

Map Key	Number of Records	Direction	Distance (mi/ft)	Elev/Diff (ft)	Site	DB

US/Mexico Border Ind:
Latitude: 37.49937
Longitude: -121.97604
Reference Point: CENTER OF A FACILITY OR STATION
Coord Collection Method: ADDRESS MATCHING-HOUSE NUMBER
Accuracy Value: 30
Datum: NAD83
Source:
Facility Detail Rprt URL: https://ofmpub.epa.gov/frs_public2/fii_query_detail.disp_program_facility?p_registry_id=110055674694
Data Source: Facility Registry Service - Single File
Program Acronyms:

CA-CERS:10168861, CA-ENVIROVIEW:144422

566	2 of 8	NNW	0.02 / 87.49	17.91 / 12	**Porsche Of Fremont** **5740 CUSHING PKWY.** **FREMONT CA 94538**	CERS TANK

Site ID: 144422
Latitude: 37.499370
Longitude: -121.976040

Regulated Programs

EI ID: 10168861
EI Description: Chemical Storage Facilities

EI ID: 10168861
EI Description: Aboveground Petroleum Storage

EI ID: 10168861
EI Description: Hazardous Waste Generator

Violations

Violation Date: 08/08/2013
Violation Source: CERS
Violation Program: HMRRP
Violation Division: Fremont City Fire Department
Citation: HSC 6.95 Multiple - California Health and Safety Code, Chapter 6.95, Section(s) Multiple
Violation Notes:

Returned to compliance on 08/08/2013. No training documents on site

Violation Description:

Business Plan Program - Training - General

Violations

Violation Date: 08/08/2013
Violation Source: CERS
Violation Program: HW
Violation Division: Fremont City Fire Department
Citation: 22 CCR 15 66265.16 - California Code of Regulations, Title 22, Chapter 15, Section(s) 66265.16
Violation Notes:

Returned to compliance on 08/08/2013. Missing training documents on site.

Violation Description:

Failure to provide employees within the first six months after the date of their employment, or assignment to the facility, or to work unsupervised, or to a new position at a facility with hazardous waste training to ensure employees are competent in the following areas: hazardous waste management procedures (including contingency plan implementation) relevant to the positions in which they are employed, emergency response and emergency equipment, and procedures for using, inspecting, repairing, and replacing facility emergency and monitoring equipment. In addition, the owner/operator shall ensure facility personnel take part in an annual review of the initial training and training records training records on current personnel shall be kept until closure of the facility. Training records on former employees shall be kept for at least three years from the date the employee last worked at the

facility. The records shall include the following: the job title for each position at the facility related to hazardous waste management, and the name of the employee filling each job; a written job description for each position, duties of facility personnel assigned to each position, and a written description of the type and amount of both introductory and continuing training that will be given to each person filling a position.

Violations

Violation Date: 02/13/2020 ***Violation Source:*** CERS
Violation Program: APSA ***Violation Division:*** Fremont City Fire Department
Citation: HSC 6.67 25270.4.5(a) - California Health and Safety Code, Chapter 6.67, Section(s) 25270.4.5(a)
Violation Notes:

Returned to compliance on 03/27/2020. Provide documentation on when the tank system was inspected to ensure overfill and leak sensors function as required. Also site is a LQG, submit a 5 year hazardous waste tank assessment for review.

Violation Description:

"Failure to test or inspect each aboveground container for integrity based on industry standards as discussed in the SPCC Plan:
1. On a regular schedule.
2. After making material repairs.
3. Use non-destructive testing.
4. Inspect each container's supports, foundations, and outside for signs of deterioration, discharges, or accumulation of oil inside diked areas."

Violations

Violation Date: 02/13/2020 ***Violation Source:*** CERS
Violation Program: HW ***Violation Division:*** Fremont City Fire Department
Citation: 40 CFR 1 262.34(d)(5)(iii) - U.S. Code of Federal Regulations, Title 40, Chapter 1, Section(s) 262.34(d)(5)(iii)
Violation Notes:

Returned to compliance on 04/09/2020. Provide a copy of the latest hazardous waste handler training for all employees who manage or handle hazardous waste.

Violation Description:

Failure to ensure that all employees are thoroughly familiar with proper waste handling and emergency procedures, relevant to their responsibilities during normal facility operations and emergencies.

Violations

Violation Date: 02/13/2020 ***Violation Source:*** CERS
Violation Program: APSA ***Violation Division:*** Fremont City Fire Department
Citation: HSC 6.67 25270.4.5(a) - California Health and Safety Code, Chapter 6.67, Section(s) 25270.4.5(a)
Violation Notes:

Returned to compliance on 04/09/2020. Provide documentation on when the tank system was inspected to ensure overfill and leak sensors function as required. Also site is a LQG, submit a 5 year hazardous waste tank assessment for review.5 year done 8-3-2017 and ok

Violation Description:

Failure to comply with one or more of the following requirements:

1. Have record of inspections and tests, including integrity tests, signed by the appropriate supervisor or inspector.

2. Keep written procedures and records of inspections and tests, including integrity tests, for at least three years.

3. Keep comparison records.

Violations

Violation Date: 08/08/2013 ***Violation Source:*** CERS
Violation Program: HW ***Violation Division:*** Fremont City Fire Department
Citation: HSC 6.67 Multiple - California Health and Safety Code, Chapter 6.67, Section(s) Multiple

Violation Notes:

Returned to compliance on 09/12/2013. Missing hazwaste labels on satellite accumulation containers (x3)

Violation Description:

Haz Waste Generator Program - Operations/Maintenance - General

Violations

Violation Date: 09/29/2016 ***Violation Source:*** CERS
Violation Program: APSA ***Violation Division:*** Fremont City Fire Department
Citation: HSC 6.67 25270.4.5(a) - California Health and Safety Code, Chapter 6.67, Section(s) 25270.4.5(a)
Violation Notes:

Returned to compliance on 10/21/2016.

Violation Description:

Failure to include in the SPCC Plan an adequate facility diagram, or no facility diagram included.

The facility diagram is not required on a Tier I qualified facility SPCC Plan.

Violations

Violation Date: 08/08/2013 ***Violation Source:*** CERS
Violation Program: HW ***Violation Division:*** Fremont City Fire Department
Citation: 22 CCR 15 66265.173 - California Code of Regulations, Title 22, Chapter 15, Section(s) 66265.173
Violation Notes:

Returned to compliance on 09/12/2013.

Violation Description:

Failure to properly close hazardous waste containers when not in active use.

Violations

Violation Date: 02/13/2020 ***Violation Source:*** CERS
Violation Program: APSA ***Violation Division:*** Fremont City Fire Department
Citation: HSC 6.67 25270.4.5(a) - California Health and Safety Code, Chapter 6.67, Section(s) 25270.4.5(a)
Violation Notes:

Returned to compliance on 03/27/2020. Provide documentation on when the tank system was inspected to ensure overfill and leak sensors function as required. Also site is a LQG, submit a 5 year hazardous waste tank assessment for review.

Violation Description:

Failure to regularly test liquid level sensing devices to ensure proper operation.

Violations

Violation Date: 02/13/2020 ***Violation Source:*** CERS
Violation Program: HMRRP ***Violation Division:*** Fremont City Fire Department
Citation: HSC 6.95 25508(a)(1) - California Health and Safety Code, Chapter 6.95, Section(s) 25508(a)(1)
Violation Notes:

Returned to compliance on 06/04/2020. The hazardous materials inventory needs to be updated: all hazardous materials and all hazardous waste generated on site. Also, check the used oil tank size, which is not reported accurately

Violation Description:

Failure to complete and electronically submit hazardous material inventory information for all reportable hazardous materials on site at or above reportable quantities.

Violations

Violation Date: 02/13/2020 ***Violation Source:*** CERS
Violation Program: HW ***Violation Division:*** Fremont City Fire Department
Citation: 40 CFR 1 265.201(c)(3) - U.S. Code of Federal Regulations, Title 40, Chapter 1, Section(s) 265.201(c)(3)
Violation Notes:

Returned to compliance on 03/27/2020. Tanks holding hazardous waste must be inspected daily. Implement a daily inspection program for hazardous waste tanks and provide copies for reinspection.

Violation Description:

Failure to inspect hazardous waste tanks at least once each operating day for the following, when present:
(1) Discharge control equipment (e.g., waste feed cutoff systems, by-pass systems, and drainage systems) to ensure that it is in good working order;
(2) Data gathered from monitoring equipment (e.g., pressure and temperature gauges) to ensure that the tank is being operated according to its design;
(3) The level of waste in the tank.

Violations

Violation Date: 02/13/2020 ***Violation Source:*** CERS
Violation Program: HW ***Violation Division:*** Fremont City Fire Department
Citation: 40 CFR 1 265.201(b)(4) - U.S. Code of Federal Regulations, Title 40, Chapter 1, Section(s) 265.201(b)(4)
Violation Notes:

Returned to compliance on 03/27/2020. Provide documentation on when the tank system was inspected to ensure overfill and leak sensors function as required. Also site is a LQG, submit a 5 year hazardous waste tank assessment for review.

Violation Description:

Failure to equip a continuously fed hazardous waste tank with a means to stop the inflow (e.g., waste feed cutoff system or by-pass system to a stand-by tank).

Violations

Violation Date: 02/13/2020 ***Violation Source:*** CERS
Violation Program: APSA ***Violation Division:*** Fremont City Fire Department
Citation: HSC 6.67 25270.4.5(a) - California Health and Safety Code, Chapter 6.67, Section(s) 25270.4.5(a)
Violation Notes:

Returned to compliance on 03/27/2020. The SPCC has a monthly inspection form, which should performed monthly as noted in the SPCC. Initially inspection using monthly inspection form for your reinspection

Violation Description:

Failure to regularly inspect aboveground valves, piping, and appurtenances.

Violations

Violation Date: 02/13/2020 ***Violation Source:*** CERS
Violation Program: APSA ***Violation Division:*** Fremont City Fire Department
Citation: HSC 6.67 25270.4.5(a) - California Health and Safety Code, Chapter 6.67, Section(s) 25270.4.5(a)
Violation Notes:

Returned to compliance on 04/09/2020. Provide copies of annual spill prevention briefings

Violation Description:

Failure to conduct spill prevention briefing for oil-handling personnel at least once a year to assure adequate understanding of the SPCC Plan.

Violations

Violation Date: 02/13/2020 ***Violation Source:*** CERS
Violation Program: HW ***Violation Division:*** Fremont City Fire Department
Citation: 22 CCR 12 66262.40(a) - California Code of Regulations, Title 22, Chapter 12, Section(s) 66262.40(a)
Violation Notes:

Returned to compliance on 04/09/2020. Generator is unclear whether the facility generates quantities of hazardous waste exceeding that make it subject to SQG or LQG. Perform a waste account the 2019 to make a determination on the facilities generator status.

Violation Description:

Failure to keep a copy of each properly signed manifest for at least three years from the date the waste was accepted by the initial transporter. The manifest signed at the time the waste was accepted for transport shall be kept until receiving a signed copy from the designated facility which received the waste.

Evaluations

Eval Date: 02/13/2020
Violations Found: Yes
Eval General Type: Compliance Evaluation Inspection
Eval Type: Routine done by local agency
Eval Division: Fremont City Fire Department
Eval Program: HW
Eval Source: CERS
Eval Notes:

Initial Inspection; Note: data in [EVAL Notes] field for some records is truncated from the source.

Eval Date: 09/29/2016
Violations Found: No
Eval General Type: Compliance Evaluation Inspection
Eval Type: Routine done by local agency
Eval Division: Fremont City Fire Department
Eval Program: HW
Eval Source: CERS
Eval Notes:

Eval Date: 08/08/2013
Violations Found: Yes
Eval General Type: Compliance Evaluation Inspection
Eval Type: Routine done by local agency
Eval Division: Fremont City Fire Department
Eval Program: HW
Eval Source: CERS
Eval Notes:

Eval Date: 02/13/2020
Violations Found: Yes
Eval General Type: Compliance Evaluation Inspection
Eval Type: Routine done by local agency
Eval Division: Fremont City Fire Department
Eval Program: HMRRP
Eval Source: CERS
Eval Notes:

Initial Inspection; Note: data in [EVAL Notes] field for some records is truncated from the source.

Eval Date: 04/09/2020
Violations Found: No
Eval General Type: Other/Unknown
Eval Type: Other, not routine, done by local agency

Eval Division: Fremont City Fire Department
Eval Program: APSA
Eval Source: CERS
Eval Notes:

Other Inspection for CUPA permit delayed by CUPA due CV19. All violations have been corrected.; Note: data in [EVAL Notes] field for some records is truncated from the source.

Eval Date: 08/08/2013
Violations Found: Yes
Eval General Type: Compliance Evaluation Inspection
Eval Type: Routine done by local agency
Eval Division: Fremont City Fire Department
Eval Program: HMRRP
Eval Source: CERS
Eval Notes:

Eval Date: 09/29/2016
Violations Found: No
Eval General Type: Compliance Evaluation Inspection
Eval Type: Routine done by local agency
Eval Division: Fremont City Fire Department
Eval Program: HMRRP
Eval Source: CERS
Eval Notes:

Eval Date: 04/09/2020
Violations Found: No
Eval General Type: Other/Unknown
Eval Type: Other, not routine, done by local agency
Eval Division: Fremont City Fire Department
Eval Program: HW
Eval Source: CERS
Eval Notes:

Other Inspection for CUPA permit. All violations have not been corrected and business is awaiting on consultant to a waste count and confirm if they are an SQG or an LQG. BUSINESS SUBMITTED A 5 YEAR TANK ASSESSMENT FOR REVIEW AFTER THE INSPECTION AS REQUESTED, WHICH ELUDES TO THE FACILITY BEING AN LQG,; Note: data in [EVAL Notes] field for some records is truncated from the source.

Eval Date: 03/14/2020
Violations Found: No
Eval General Type: Other/Unknown
Eval Type: Other, not routine, done by local agency
Eval Division: Fremont City Fire Department
Eval Program: HMRRP
Eval Source: CERS
Eval Notes:

Other Inspection for CUPA permit and extra time granted due to CV19. All violations have not been corrected and awaiting updated HMIS.; Note: data in [EVAL Notes] field for some records is truncated from the source.

Eval Date: 02/13/2020
Violations Found: Yes
Eval General Type: Compliance Evaluation Inspection
Eval Type: Routine done by local agency
Eval Division: Fremont City Fire Department
Eval Program: APSA
Eval Source: CERS
Eval Notes:

Initial Inspection; Note: data in [EVAL Notes] field for some records is truncated from the source.

Eval Date: 04/20/2020
Violations Found: No

Eval General Type: Other/Unknown
Eval Type: Other, not routine, done by local agency
Eval Division: Fremont City Fire Department
Eval Program: HW
Eval Source: CERS
Eval Notes:

This is a followup insp to the routine inspection and all HW violations have been corrected; Note: data in [EVAL Notes] field for some records is truncated from the source.

Eval Date: 09/29/2016
Violations Found: Yes
Eval General Type: Compliance Evaluation Inspection
Eval Type: Routine done by local agency
Eval Division: Fremont City Fire Department
Eval Program: APSA
Eval Source: CERS
Eval Notes:

Affiliations

Affil Type Desc: Legal Owner
Entity Name: Fletcher Jones Management Group
Entity Title:
Address: 175 E. Reno, Suite C6
City: Las Vegas
State: NV
Country: United States
Zip Code: 89119
Phone: (702) 739-9800

Affil Type Desc: CUPA District
Entity Name: Fremont City Fire Department
Entity Title:
Address: P.O. Box 5006
City: Fremont
State: CA
Country:
Zip Code: 94537-5006
Phone: (510) 494-4279

Affil Type Desc: Facility Mailing Address
Entity Name: Mailing Address
Entity Title:
Address: 5740 Cushing Parkway
City: Fremont
State: CA
Country:
Zip Code: 94538
Phone:

Affil Type Desc: Identification Signer
Entity Name: Gunter Feldmeier
Entity Title: Service Manager
Address:
City:
State:
Country:
Zip Code:
Phone:

Affil Type Desc: Property Owner
Entity Name: Fletcher Jones Management Group
Entity Title:
Address: 175 E. RENO, SUITE C6
City: Las Vegas

Map Key	Number of Records	Direction	Distance (mi/ft)	Elev/Diff (ft)	Site	DB

State: NV
Country: United States
Zip Code: 89119
Phone: (702) 739-9800

Affil Type Desc: Document Preparer
Entity Name: KPA, LLC
Entity Title:
Address:
City:
State:
Country:
Zip Code:
Phone:

Affil Type Desc: Environmental Contact
Entity Name: Gunter Feldmeier
Entity Title:
Address: 5740 Cushing Pkwy
City: Fremont
State: CA
Country:
Zip Code: 94538
Phone:

Affil Type Desc: Parent Corporation
Entity Name: Porsche Of Fremont
Entity Title:
Address:
City:
State:
Country:
Zip Code:
Phone:

Affil Type Desc: Operator
Entity Name: Fletcher Jones Management Group
Entity Title:
Address:
City:
State:
Country:
Zip Code:
Phone: (510) 623-1111

566	*3 of 8*	*NNW*	*0.02 / 87.49*	*17.91 / 12*	***ERTS*** ***5740 Cushing Parkway*** ***Fremont CA 94538***	***CHMIRS***

Control No: 17-7342
County: Alameda County
Year: 2017
URL: https://w3.calema.ca.gov/operational/malhaz.nsf/f1841a103c102734882563e200760c4a/3374322f2e3e1adb882581b4005da8c2?OpenDocument
Notified Date:
Notified Date Time:

California Hazardous Material Incident Report System (2017)

Contained: Unknown
1 Substance: Hydraulic Oil
1 Quantity: 5
1 Measure: Gal(s)
1 Type: PETROLEUM
1 Pipeline: No
1 Vessel >= 300 Tons: No
1 Other:
2 Substance:
2 Quantity:
Incident Date: 10/9/2017
Incident Time: 930
Spill Site: Merchant/Business
Injuries?: No
No of Injuries:
Fatals?: No
No of Fatals:
Evacs?: No
No of Evacs:
Cleanup: Contractor

2 Measure:		**Site:**	none
2 Type:		**Cause:**	Mechanical
2 Other:		**Cause Other:**	
2 Pipeline:	No	**Drinking Wtr Imp:**	No
2 Vessel >= 300 Tons:	No	**Known Impact:**	None
3 Substance:		**Water:**	No
3 Quantity:		**Water Way:**	none
3 Measure:		**City:**	Fremont
3 Type:		**County:**	Alameda County
3 Other:		**Zip:**	94538
3 Pipeline:	No	**DOG No:**	
3 Vessel >= 300 Tons:	No		

Admin Agency: Fremont City Fire Department
Notification Area: AA/CUPA,DTSC,RWQCB,US EPA,USFWS
Location: 5740 Cushing Parkway
Description: A tractor blew a hydraulic line, resulting in the release of material to asphalt only.

Spill Report View

Amount 1:		**Creation Date:**	10/09/2017 10:03 AM
Amount 2:		**Received By:**	
Amount 3:		**Admin Agency:**	
Water:		**Admin Agency 2:**	
On Scene:		**Additional County:**	
Other on Scene:		**Phone No:**	
Other Notified:		**Ext:**	
Document Title:	SPILL Report	**Pag Cell:**	

Spill Site: Merchant/Business
Type: PETROLEUM
Cause Desc for Other:
Person Notifying Cal OES:

Hazardous Materials Spill Report

Date :	10/09/2017	**Water Involved:**	No
Time:	1003	**Drink Wtr Impact:**	No
Incident Date:	10/09/2017	**Detail for Other:**	
Incident Time:	0930	**UPRR Rim No:**	
Control Cal OES:	17-7342	**DOG Unit:**	
Control NRC:		**RWQCB Unit:**	2

Contained: Unknown
Waterway: none
Received By:
Cleanup By: Contractor
Incident Location: 5740 Cushing Parkway
Additional County:
1 Substance: Hydraulic Oil
1 Qty: =
1 Amount : 5
1 Measure: Gal(s)
1 Type: PETROLEUM
1 Other:
1 Pipeline: No
1 Ves >= 300 Tons: No
2 Substance:
2 Qty: =
2 Amount:
2 Measure:
2 Type:
2 Other:
2 Pipeline: No
2 Ves >= 300 Tns: No
3 Substance:
3 Qty: =
3 Amount:
3 Measure:
3 Type:

Map Key	Number of Records	Direction	Distance (mi/ft)	Elev/Diff (ft)	Site	DB

3 Other:	
3 Pipeline:	No
3 Ves >= 300 Tons:	No
Injuries:	No
Fatality:	No
Evacuation:	No
Known Impact:	None
Name:	
Agency:	ERTS
Phone:	
Ext:	
Pag Cell:	
PRS Name:	
PRS Agency:	
PRS Phone:	
PRS Ext:	
PRS Pag Cell:	
Sec Agency:	Alameda County Environmental Health
Admin Agency:	Fremont City Fire Department
Admin Agency 2:	
Notification Info:	
Notification List:	
On Scene:	
Other on Scene:	
Other Notified:	
Header Unknown:	BAY AREA AQMD
Incident Desc:	
Site:	Merchant/Business
Reported Cause:	Mechanical
R R Crssing < 50 Ft:	
Description:	A tractor blew a hydraulic line, resulting in the release of material to asphalt only.

Map Key	Number of Records	Direction	Distance (mi/ft)	Elev/Diff (ft)	Site	DB
566	4 of 8	NNW	0.02 / 87.49	17.91 / 12	PORSCHE OF FREMONT 5740 CUSHING PKWY FREMONT CA 94538-3290	RCRA NON GEN

EPA Handler ID:	CAL000301676
Gen Status Universe:	No Report
Contact Name:	DAVID BIASATTI
Contact Address:	5760 CUSHING PKWY , , FREMONT , CA, 94538 ,
Contact Phone No and Ext:	510-279-2432
Contact Email:	DBIASATTI@FJFREMONT.COM
Contact Country:	
County Name:	ALAMEDA
EPA Region:	09
Land Type:	
Receive Date:	20051222
Location Latitude:	37.499818
Location Longitude:	-121.975685

Violation/Evaluation Summary

Note:	NO RECORDS: As of Apr 2023, there are no Compliance Monitoring and Enforcement (violation) records associated with this facility (EPA ID).

Handler Summary

Importer Activity:	No
Mixed Waste Generator:	No
Transporter Activity:	No
Transfer Facility:	No
Onsite Burner Exemption:	No
Furnace Exemption:	No
Underground Injection Activity:	No
Commercial TSD:	No
Used Oil Transporter:	No

Used Oil Transfer Facility:	No
Used Oil Processor:	No
Used Oil Refiner:	No
Used Oil Burner:	No
Used Oil Market Burner:	No
Used Oil Spec Marketer:	No

Hazardous Waste Handler Details

Sequence No:	1
Receive Date:	20051222
Handler Name:	PORSCHE OF FREMONT
Source Type:	Implementer
Federal Waste Generator Code:	N
Generator Code Description:	Not a Generator, Verified

Owner/Operator Details

Owner/Operator Ind:	Current Owner	**Street No:**	
Type:	Other	**Street 1:**	7300 W SAHARA AVE
Name:	FLETCHER JONES JR	**Street 2:**	
Date Became Current:		**City:**	LAS VEGAS
Date Ended Current:		**State:**	NV
Phone:	702-739-9800	**Country:**	
Source Type:	Implementer	**Zip Code:**	89117-2756

Owner/Operator Ind:	Current Operator	**Street No:**	
Type:	Other	**Street 1:**	5760 CUSHING PKWY
Name:	DAVID BIASATTI	**Street 2:**	
Date Became Current:		**City:**	FREMONT
Date Ended Current:		**State:**	CA
Phone:	510-279-2432	**Country:**	
Source Type:	Implementer	**Zip Code:**	94538

Map Key	Number of Records	Direction	Distance (mi/ft)	Elev/Diff (ft)	Site	DB
566	5 of 8	NNW	0.02 / 87.49	17.91 / 12	PORSCHE OF FREMONT 5740 CUSHING PKWY FREMONT CA 94538-3290	FINDS/FRS

Registry ID:	110070468887
FIPS Code:	06001
HUC Code:	18050003
Site Type Name:	STATIONARY
Location Description:	
Supplemental Location:	
Create Date:	02-JAN-19
Update Date:	
Interest Types:	OTHER HAZARDOUS WASTE ACTIVITIES
SIC Codes:	
SIC Code Descriptions:	
NAICS Codes:	
NAICS Code Descriptions:	
Conveyor:	RCRAINFO
Federal Facility Code:	
Federal Agency Name:	
Tribal Land Code:	
Tribal Land Name:	
Congressional Dist No:	13
Census Block Code:	060014415031165
EPA Region Code:	09
County Name:	ALAMEDA
US/Mexico Border Ind:	
Latitude:	37.499818
Longitude:	-121.975685
Reference Point:	ENTRANCE POINT OF A FACILITY OR STATION
Coord Collection Method:	GDT-ADDRESS MATCHING (GEOCODING)
Accuracy Value:	

Map Key	Number of Records	Direction	Distance (mi/ft)	Elev/Diff (ft)	Site	DB

Datum: NAD83
Source:
Facility Detail Rprt URL: https://ofmpub.epa.gov/frs_public2/fii_query_detail.disp_program_facility?p_registry_id=110070468887
Data Source: Facility Registry Service - Single File
Program Acronyms:

RCRAINFO:CAL000301676

---

566 **6 of 8** **NNW** **0.02 / 87.49** **17.91 / 12** **FRONT LOT CPE250 #1**
5740 Cushing Pkwy
Fremont CA 94538
ALT FUELS

ID: 201184
Fuel Type Code: ELEC: Electric
Station Phone: 888-758-4389
Expected Date:
BD Blends:
NG PSI:
Federal Agency ID:
Open Date: 2021-11-16
Hydrogen is Retail:
Federal Agency:
Facility Type:
Dt Last Confirmed: 2023-06-05
Updated at: 2023-06-05 00:38:54 UTC
Access Code: public
Access Detail Code:
Groups with Access Code: Public
Groups with Access Code Fr: Public
Fed Agency Name:
Hydrogen Status Link:
E85 Other Ethanol Blends:
NPS Unit Name:
Cards Accepted:
CNG Statn Sells Renewable Na:
LNG Statn Sells Renewable Na:
Maximum Vehicle Class:
RD Blended With Biodiesel:
RD Blends:
RD Blends French:
RD Maximum Biodiesel Level:
Status: Open: The station is open.
Owner Type Desc:
E85 Blender Pump Desc:
NG Fill Type Desc:
NG Vehicle Class Desc:
Geocode Status Desc: The location is from a real GPS readout at the station.
Group with Access Desc: Publicly available to all customers.
LPG Primary Desc:
Intersection Directions:
Access Days Time: 24 hours daily
Restricted Access:

CNG Dispenser No:
CNG Site Renew Src:
CNG Tot Compr Cap:
CNG Storage Cap:
CNG Fill Type Code:
CNG PSI:
CNG Vehicle Class:
LNG Site Renew Src:
LNG Vehicle Class:
LPG Nozzle Types:
Hydrogen Pressures:
Hydrogen Standards:
Latitude: 37.4992
Longitude: -121.975999

---

566 **7 of 8** **NNW** **0.02 / 87.49** **17.91 / 12** **UNITED ROAD**
5740 CUSHING PKWY
FREMONT CA 94538
HAZ GEN

Epa ID: CAC002931747
Address 2:
Details DTSC HWTS: The Department of Toxic Substances Control (DTSC) makes available a Waste Code Matrix showing each Waste Code, its description, and annual amounts in its Hazardous Waste Tracking System: https://hwts.dtsc.ca.gov/search
Handler Profile URL: https://hwts.dtsc.ca.gov/facility/CAC002931747

Facility County: 57
County: Yolo

Map Key	Number of Records	Direction	Distance (mi/ft)	Elev/Diff (ft)	Site	DB
566	8 of 8	NNW	0.02 / 87.49	17.91 / 12	PORSCHE OF FREMONT 5740 CUSHING PKWY FREMONT CA 945383290	HAZ GEN

Epa ID: CAL000301676
Facility County: 01
Address 2:
County: Alameda
Details DTSC HWTS: The Department of Toxic Substances Control (DTSC) makes available a Waste Code Matrix showing each Waste Code, its description, and annual amounts in its Hazardous Waste Tracking System: https://hwts.dtsc.ca.gov/search
Handler Profile URL: https://hwts.dtsc.ca.gov/facility/CAL000301676

Map Key	Number of Records	Direction	Distance (mi/ft)	Elev/Diff (ft)	Site	DB
567	1 of 2	NNE	0.75 / 3,957.47	24.26 / 19	INNOVATION ELEMENTARY SCHOOL 45250 & 45300 FREMONT BLVD. AND 44852 S. GRIMMER BLVD. FREMONT CA 94538	ENVIROSTOR

Estor/EPA ID: 60002165
Assembly District: 24
Site Code: 204272
Senate District: 10
Nat Priority List: NO
Permit Renewal Lead:
APN: 519 085010800, 519-1747-10
Public Partici Spclst:
Census Tract: 6001441503
Project Manager:
Site Type: SCHOOL
County: ALAMEDA
Address Description: 45250 & 45300 FREMONT BLVD. AND 44852 S. GRIMMER BLVD.
Latitude: 37.5011
Office: NORTHERN CALIFORNIA SCHOOLS & SANTA SUSANA
Longitude: -121.946
Special Program:
Acres: 9 ACRES
Funding: SCHOOL DISTRICT
Supervisor: JOSE SALCEDO
Cleanup Status: NO FURTHER ACTION AS OF 12/8/2015
Cleanup Oversight Agencies: DTSC - SITE CLEANUP PROGRAM - LEAD AGENCY
School District: FREMONT UNIFIED SCHOOL DISTRICT
Past Use that Caused Contam: AGRICULTURAL - ROW CROPS, LAND DISPOSAL / FILL
Potential Media Affected: SOIL, UNDER INVESTIGATION
Potential Contamin of Concern:

ARSENIC
BENZENE
ORGANOCHLORINE PESTICIDES (8081 OCPS)
PETROLEUM

Site History:

The proposed school and park site is a portion of the parcel located at 45250 and 45300 Fremont Boulevard and 44851 S. Grimmer Boulevard, in Fremont, California. The Property is approximately 4.5 acres of the larger parcel identified as a portion of Assessor's Parcel Number (APN) 519-1747-10. The Property is bounded by South Grimmer Boulevard to the north, agricultural fields and Fremont Boulevard to the west, the Tesla automotive factory to the south, agricultural fields and Union Pacific Railroad (UPRR) railroad tracks to the east.

Historically, the Property was predominantly used for agricultural purposes until the 1960s. During the 1960s, the southern portion of the site was paved and was part of an auto manufacturing plant. The southern portion of the Property was used for staging and loading vehicles manufactured at the adjacent plant onto rail cars. Currently, the northern portion of the Site is occupied by agricultural fields, as well as a soil stockpile. The southern portion of the Site is occupied by a paved parking lot. The Site is relatively flat and currently unused. The Property is located in a commercial/industrial area of Fremont.

The School will be built by a development team as part of the Warm Springs Community Plan. Upon completion of construction, the school facilities and school site will be turned over to the School District.

On May 7, 2015, DTSC received Environmental Oversight Agreement (EOA) application for proposed Innovation Elementary School Site. On May 14, 2015, DTSC held a scoping meeting with the District and the environmental consultant (ENGEO). Based on submittal of a Phase 1 and Phase 2 Environmental Site Assessment documents, DTSC determined that a Preliminary Environmental Assessment (PEA) Equivalent would be prepared and submitted to DTSC for review and approval. On June 9, 2015, DTSC received the draft PEA Equivalent Report. On June 17, 2015, DTSC issued comments on the draft PEA Equivalent Report.

Based on comments issued by DTSC on the PEA Equivalent Report, the District elected to reuse soil associated with a stockpile onsite, instead of hauling it offsite for disposal. On July 2, 2015, DTSC received a Workplan for characterization of the soil stockpile. On July 13, 2015, DTSC conducted a site visit to provide oversight during stockpile soil sampling activities. On August 5, 2015, DTSC received the draft final PEA Equivalent Report. On September 16, 2015, DTSC issued comments on the draft final PEA Equivalent Report. On October 6, 2015, DTSC received the revised draft final PEA Equivalent Report. On October, 26, 2015, DTSC issued final comments of the PEA Equivalent Report. On December 8, 2015, DTSC approved the PEA Equivalent Report with no further action.

Status: NO FURTHER ACTION
Program Type: SCHOOL EVALUATION
CalEnviroScreen Score: 40-45%
Summary Link: https://www.envirostor.dtsc.ca.gov/public/profile_report?global_id=60002165

Completed Activities

Title: PEA Equivalent: Fremont USD, Innovation ES (204272)
Title Link: https://www.envirostor.dtsc.ca.gov/public/final_documents2?global_id=60002165&doc_id=60393724
Area Name:
Area Link:
Sub Area:
Sub Area Link:
Document Type: Preliminary Endangerment Assessment Report
Date Completed: 12/8/2015
Comments:

Title: Stockpile Soil Sampling Workplan
Title Link: https://www.envirostor.dtsc.ca.gov/public/final_documents2?global_id=60002165&doc_id=60402040
Area Name:
Area Link:
Sub Area:
Sub Area Link:
Document Type: Preliminary Endangerment Assessment Workplan
Date Completed: 7/7/2015
Comments: On July 7 2015, DTSC approved the soil stockpile sampling workplan.

Title: EOA Application: Fremont USD Innovation ES (204272)
Title Link: https://www.envirostor.dtsc.ca.gov/public/final_documents2?global_id=60002165&doc_id=60393200
Area Name:
Area Link:
Sub Area:
Sub Area Link:
Document Type: Environmental Oversight Agreement Application
Date Completed: 5/29/2015
Comments:

Title: Public Notice
Title Link: https://www.envirostor.dtsc.ca.gov/public/final_documents2?global_id=60002165&doc_id=60402021
Area Name:
Area Link:
Sub Area:
Sub Area Link:
Document Type: Public Notice
Date Completed: 12/3/2015
Comments:

Title: Phase I ESA
Title Link: https://www.envirostor.dtsc.ca.gov/public/final_documents2?global_id=60002165&doc_id=60390706
Area Name:
Area Link:
Sub Area:
Sub Area Link:
Document Type: Phase 1
Date Completed: 4/15/2015
Comments: On April 15, 2015, DTSC issued Phase 1 Determination Letter requesting a PEA Equivalent be submitted for review.

Title: Environmental Oversight Agreement
Title Link: https://www.envirostor.dtsc.ca.gov/public/final_documents2?global_id=60002165&enforcement_id=60392461
Area Name:
Area Link:
Sub Area:
Sub Area Link:
Document Type: Environmental Oversight Agreement
Date Completed: 6/12/2015
Comments: Fully executed EOA sent to District.

Map Key	Number of Records	Direction	Distance (mi/ft)	Elev/Diff (ft)	Site	DB
567	2 of 2	NNE	0.75 / 3,957.47	24.26 / 19	INNOVATION ELEMENTARY SCHOOL 45250 & 45300 FREMONT BLVD. AND 44852 S. GRIMMER BLVD. FREMONT CA 94538	SCH

Estor/EPA ID: 60002165
Nat Priority List: NO
Census Tract: 6001441503
Permit Renewl Lead:
Project Manager:
Acres: 9 ACRES
Supervisor: JOSE SALCEDO
County: ALAMEDA
Latitude: 37.5011
Longitude: -121.946
Site Code: 204272
Cleanup Status: NO FURTHER ACTION AS OF 12/8/2015
Cleanup Oversight Agencies: DTSC - SITE CLEANUP PROGRAM - LEAD AGENCY
Assembly District: 24
Senate District: 10
School District: FREMONT UNIFIED SCHOOL DISTRICT
Office: NORTHERN CALIFORNIA SCHOOLS & SANTA SUSANA
Public Participatn Spclst:
Special Program:
Funding: SCHOOL DISTRICT
Site Type: SCHOOL
APN: 519 085010800, 519-1747-10
Past Use that Caused Contam: AGRICULTURAL - ROW CROPS, LAND DISPOSAL / FILL
Potential Media Affected: SOIL, UNDER INVESTIGATION
Potential Contamin of Concern:

ARSENIC
BENZENE
ORGANOCHLORINE PESTICIDES (8081 OCPS)
PETROLEUM

SITE HISTORY:

The proposed school and park site is a portion of the parcel located at 45250 and 45300 Fremont Boulevard and 44851 S. Grimmer Boulevard, in Fremont, California. The Property is approximately 4.5 acres of the larger parcel identified as a portion of Assessor's Parcel Number (APN) 519-1747-10. The Property is bounded by South Grimmer Boulevard to the north, agricultural fields and Fremont Boulevard to the west, the Tesla automotive factory to the south, agricultural fields and Union Pacific Railroad (UPRR) railroad tracks to the east.

Historically, the Property was predominantly used for agricultural purposes until the 1960s. During the 1960s, the southern portion of the site was paved and was part of an auto manufacturing plant. The southern portion of the Property was used for staging and loading vehicles manufactured at the adjacent plant onto rail cars. Currently, the northern portion of the Site is occupied by agricultural fields, as well as a soil stockpile. The southern portion of the Site is occupied by a paved parking lot. The Site is relatively flat and currently unused. The Property is located in a commercial/industrial area of Fremont.

The School will be built by a development team as part of the Warm Springs Community Plan. Upon completion of construction, the school facilities and school site will be turned over to the School District.

On May 7, 2015, DTSC received Environmental Oversight Agreement (EOA) application for proposed Innovation Elementary School Site. On May 14, 2015, DTSC held a scoping meeting with the District and the environmental consultant (ENGEO). Based on submittal of a Phase 1 and Phase 2 Environmental Site Assessment documents, DTSC determined that a Preliminary Environmental Assessment (PEA) Equivalent would be prepared and submitted to DTSC for review and approval. On June 9, 2015, DTSC received the draft PEA Equivalent Report. On June 17, 2015, DTSC issued comments on the draft PEA Equivalent Report.

Based on comments issued by DTSC on the PEA Equivalent Report, the District elected to reuse soil associated with a stockpile onsite, instead of hauling it offsite for disposal. On July 2, 2015, DTSC received a Workplan for characterization of the soil stockpile. On July 13, 2015, DTSC conducted a site visit to provide oversight during stockpile soil sampling activities. On August 5, 2015, DTSC received the draft final PEA Equivalent Report. On September 16, 2015, DTSC issued comments on the draft final PEA Equivalent Report. On October 6, 2015, DTSC received the revised draft final PEA Equivalent Report. On October, 26, 2015, DTSC issued final comments of the PEA Equivalent Report. On December 8, 2015, DTSC approved the PEA Equivalent Report with no further action.

Status: NO FURTHER ACTION
Program Type: SCHOOL EVALUATION
CalEnviroScreen Score: 40-45%
Summary Link: https://www.envirostor.dtsc.ca.gov/public/profile_report?global_id=60002165

Map Key	Number of Records	Direction	Distance (mi/ft)	Elev/Diff (ft)	Site	DB

Completed Activities

Title: Stockpile Soil Sampling Workplan
Title Link: https://www.envirostor.dtsc.ca.gov/public/final_documents2?global_id=60002165&doc_id=60402040
Area Name:
Area Link:
Sub Area:
Sub Area Link:
Document Type: Preliminary Endangerment Assessment Workplan
Date Completed: 7/7/2015
Comments: On July 7 2015, DTSC approved the soil stockpile sampling workplan.

Title: EOA Application: Fremont USD Innovation ES (204272)
Title Link: https://www.envirostor.dtsc.ca.gov/public/final_documents2?global_id=60002165&doc_id=60393200
Area Name:
Area Link:
Sub Area:
Sub Area Link:
Document Type: Environmental Oversight Agreement Application
Date Completed: 5/29/2015
Comments:

Title: PEA Equivalent: Fremont USD, Innovation ES (204272)
Title Link: https://www.envirostor.dtsc.ca.gov/public/final_documents2?global_id=60002165&doc_id=60393724
Area Name:
Area Link:
Sub Area:
Sub Area Link:
Document Type: Preliminary Endangerment Assessment Report
Date Completed: 12/8/2015
Comments:

Title: Public Notice
Title Link: https://www.envirostor.dtsc.ca.gov/public/final_documents2?global_id=60002165&doc_id=60402021
Area Name:
Area Link:
Sub Area:
Sub Area Link:
Document Type: Public Notice
Date Completed: 12/3/2015
Comments:

Title: Environmental Oversight Agreement
Title Link: https://www.envirostor.dtsc.ca.gov/public/final_documents2?global_id=60002165&enforcement_id=60392461
Area Name:
Area Link:
Sub Area:
Sub Area Link:
Document Type: Environmental Oversight Agreement
Date Completed: 6/12/2015
Comments: Fully executed EOA sent to District.

Title: Phase I ESA
Title Link: https://www.envirostor.dtsc.ca.gov/public/final_documents2?global_id=60002165&doc_id=60390706
Area Name:
Area Link:
Sub Area:
Sub Area Link:
Document Type: Phase 1
Date Completed: 4/15/2015
Comments: On April 15, 2015, DTSC issued Phase 1 Determination Letter requesting a PEA Equivalent be submitted for review.

568	*1 of 1*	*S*	*0.15 / 773.80*	*8.32 / 3*	***ADVANCED PRECISION MACHINING & FORMING INC*** ***5126 CALLE DEL SOL*** ***SANTA CLARA CA 95054-1009***	***RCRA NON GEN***

EPA Handler ID:	CAL000351712
Gen Status Universe:	No Report
Contact Name:	KIM HUYNH
Contact Address:	1751 , FORTUNE DR STE C & D , , SAN JOSE , CA, 95131 , US
Contact Phone No and Ext:	408-839-8081
Contact Email:	KIM@ADVANCEDMACHININGS.COM
Contact Country:	US
County Name:	SANTA CLARA
EPA Region:	09
Land Type:	
Receive Date:	20191126
Location Latitude:	
Location Longitude:	

Violation/Evaluation Summary

Note:	NO RECORDS: As of Apr 2023, there are no Compliance Monitoring and Enforcement (violation) records associated with this facility (EPA ID).

Handler Summary

Importer Activity:	No
Mixed Waste Generator:	No
Transporter Activity:	No
Transfer Facility:	No
Onsite Burner Exemption:	No
Furnace Exemption:	No
Underground Injection Activity:	No
Commercial TSD:	No
Used Oil Transporter:	No
Used Oil Transfer Facility:	No
Used Oil Processor:	No
Used Oil Refiner:	No
Used Oil Burner:	No
Used Oil Market Burner:	No
Used Oil Spec Marketer:	No

Hazardous Waste Handler Details

Sequence No:	1
Receive Date:	20191126
Handler Name:	ADVANCED PRECISION MACHINING & FORMING INC
Source Type:	Deactivation
Federal Waste Generator Code:	N
Generator Code Description:	Not a Generator, Verified

Owner/Operator Details

Owner/Operator Ind:	Current Owner	***Street No:***	
Type:	Other	***Street 1:***	5126 CALLE DEL SOL
Name:	ADVANCED PRECISION MACHINING & FORMING INC	***Street 2:***	
Date Became Current:		***City:***	SANTA CLARA
Date Ended Current:		***State:***	CA
Phone:	408-839-8081	***Country:***	US
Source Type:	Deactivation	***Zip Code:***	95054-1009
Owner/Operator Ind:	Current Operator	***Street No:***	
Type:	Other	***Street 1:***	5126 CALLE DEL SOL
Name:	ADVANCED PRECISION MACHINING & FORMING INC	***Street 2:***	
Date Became Current:		***City:***	SANTA CLARA
Date Ended Current:		***State:***	CA
Phone:	408-839-8081	***Country:***	US

Map Key	Number of Records	Direction	Distance (mi/ft)	Elev/Diff (ft)	Site	DB

Source Type: Deactivation **Zip Code:** 95054-1009

---

569 *1 of 2* **S** *0.15 / 773.77* *8.32 / 3*

SUN CIRCUITS INC
5124 CALLE DEL SOL
SANTA CLARA CA 95054

RCRA SQG

EPA Handler ID: CA0000068882
Gen Status Universe: Small Quantity Generator
Contact Name:
Contact Address: US
Contact Phone No and Ext:
Contact Email:
Contact Country: US
County Name: SANTA CLARA
EPA Region: 09
Land Type: Private
Receive Date: 19960901
Location Latitude: 37.408043
Location Longitude: -121.964377

Violation/Evaluation Summary

Note: NO RECORDS: As of Apr 2023, there are no Compliance Monitoring and Enforcement (violation) records associated with this facility (EPA ID).

Handler Summary

Importer Activity: No
Mixed Waste Generator: No
Transporter Activity: No
Transfer Facility: No
Onsite Burner Exemption: No
Furnace Exemption: No
Underground Injection Activity: No
Commercial TSD: No
Used Oil Transporter: No
Used Oil Transfer Facility: No
Used Oil Processor: No
Used Oil Refiner: No
Used Oil Burner: No
Used Oil Market Burner: No
Used Oil Spec Marketer: No

Hazardous Waste Handler Details

Sequence No: 1
Receive Date: 19960901
Handler Name: SUN CIRCUITS INC
Federal Waste Generator Code: 2
Generator Code Description: Small Quantity Generator
Source Type: Implementer

Owner/Operator Details

Owner/Operator Ind: Current Owner
Type: Private
Name: MARK N SHEBBY
Date Became Current:
Date Ended Current:
Phone: 408-727-7784
Source Type: Implementer

Street No:
Street 1: 5124 CALLE DEL SOL
Street 2:
City: SAN JOSE
State: CA
Country:
Zip Code: 95127

Map Key	Number of Records	Direction	Distance (mi/ft)	Elev/Diff (ft)	Site	DB
569	2 of 2	S	0.15 / 773.77	8.32 / 3	SUN CIRCUITS INC 5124 CALLE DEL SOL SANTA CLARA CA 95054	CUPA SANTACLARA

Facility ID: FA0212627
GIS Latitude: 37.407849
GIS Longitude: -121.964448

Details

Record ID: PR0316358
PE: 2202
Description: GENERATES < 100 KG/YR
Program Identifier: DEH PERMIT-HAZ WASTE GENERATOR PROGRAM

Map Key	Number of Records	Direction	Distance (mi/ft)	Elev/Diff (ft)	Site	DB
570	1 of 7	S	0.10 / 554.01	10.10 / 5	FLEXTRONICS PHOTONICS 5102 CALLE DEL SOL SANTA CLARA CA 95054	RCRA NON GEN

EPA Handler ID: CAD981383904
Gen Status Universe: No Report
Contact Name: CLIFFORD BAUGHN
Contact Address: 2245 LUNDY AVE , , SAN JOSE , CA, 95131 , US
Contact Phone No and Ext: 408-576-7000
Contact Email:
Contact Country: US
County Name: SANTA CLARA
EPA Region: 09
Land Type: Private
Receive Date: 20020516
Location Latitude:
Location Longitude:

Violation/Evaluation Summary

Note: NO RECORDS: As of Apr 2023, there are no Compliance Monitoring and Enforcement (violation) records associated with this facility (EPA ID).

Handler Summary

Importer Activity: No
Mixed Waste Generator: No
Transporter Activity: No
Transfer Facility: No
Onsite Burner Exemption: No
Furnace Exemption: No
Underground Injection Activity: No
Commercial TSD: No
Used Oil Transporter: No
Used Oil Transfer Facility: No
Used Oil Processor: No
Used Oil Refiner: No
Used Oil Burner: No
Used Oil Market Burner: No
Used Oil Spec Marketer: No

Hazardous Waste Handler Details

Sequence No: 1
Receive Date: 19960901
Handler Name: FLEXTRONICS PHOTONICS
Source Type: Implementer
Federal Waste Generator Code: 1
Generator Code Description: Large Quantity Generator

Hazardous Waste Handler Details

Sequence No: 1
Receive Date: 19900327
Handler Name: TRIATEK MEDIA CORP
Source Type: Annual/Biennial Report
Federal Waste Generator Code: 1
Generator Code Description: Large Quantity Generator

Hazardous Waste Handler Details

Sequence No: 6
Receive Date: 20001012
Handler Name: KOMAG, INC. BUILDINGS 21 & 22
Source Type: Annual/Biennial Report
Federal Waste Generator Code: 1
Generator Code Description: Large Quantity Generator

Hazardous Waste Handler Details

Sequence No: 3
Receive Date: 19940326
Handler Name: WESTERN DIGITAL MEDIA
Source Type: Annual/Biennial Report
Federal Waste Generator Code: 1
Generator Code Description: Large Quantity Generator

Hazardous Waste Handler Details

Sequence No: 2
Receive Date: 19920220
Handler Name: WESTERN DIGITAL (MEDIA) CORP.
Source Type: Annual/Biennial Report
Federal Waste Generator Code: 1
Generator Code Description: Large Quantity Generator

Hazardous Waste Handler Details

Sequence No: 1
Receive Date: 20020516
Handler Name: FLEXTRONICS PHOTONICS
Source Type: Notification
Federal Waste Generator Code: N
Generator Code Description: Not a Generator, Verified

Waste Code Details

Hazardous Waste Code: D001
Waste Code Description: IGNITABLE WASTE

Hazardous Waste Code: F003
Waste Code Description: THE FOLLOWING SPENT NONHALOGENATED SOLVENTS: XYLENE, ACETONE, ETHYL ACETATE, ETHYL BENZENE, ETHYL ETHER, METHYL ISOBUTYL KETONE, N-BUTYL ALCOHOL, CYCLOHEXANONE, AND METHANOL; ALL SPENT SOLVENT MIXTURES/BLENDS CONTAINING, BEFORE USE, ONLY THE ABOVE SPENT NONHALOGENATED SOLVENTS; AND ALL SPENT SOLVENT MIXTURES/BLENDS CONTAINING, BEFORE USE, ONE OR MORE OF THE ABOVE NONHALOGENATED SOLVENTS, AND A TOTAL OF TEN PERCENT OR MORE (BY VOLUME) OF ONE OR MORE OF THOSE SOLVENTS LISTED IN F001, F002, F004, AND F005; AND STILL BOTTOMS FROM THE RECOVERY OF THESE SPENT SOLVENTS AND SPENT SOLVENT MIXTURES.

Hazardous Waste Code: D002

Waste Code Description: CORROSIVE WASTE

Hazardous Waste Handler Details

Sequence No: 4
Receive Date: 19970502
Handler Name: WESTERN DIGITAL SANTA CLARA
Source Type: Annual/Biennial Report
Federal Waste Generator Code: 1
Generator Code Description: Large Quantity Generator

Hazardous Waste Handler Details

Sequence No: 5
Receive Date: 19990304
Handler Name: WESTERN DIGITAL CORPORATION
Source Type: Annual/Biennial Report
Federal Waste Generator Code: 1
Generator Code Description: Large Quantity Generator

Owner/Operator Details

Owner/Operator Ind: Current Owner
Type: Private
Name: STEPHEN D MASON
Date Became Current:
Date Ended Current:
Phone: 408-987-4972
Source Type: Notification
Street No:
Street 1: 2241 CALLE DE LUNA
Street 2:
City: SANTA CLARA
State: CA
Country:
Zip Code: 95054

Owner/Operator Ind: Current Operator
Type: Private
Name: NOT REQUIRED
Date Became Current:
Date Ended Current:
Phone: 415-555-1212
Source Type: Implementer
Street No:
Street 1: NOT REQUIRED
Street 2:
City: NOT REQUIRED
State: ME
Country:
Zip Code: 99999

Historical Handler Details

Receive Dt: 20001012
Generator Code Description: Large Quantity Generator
Handler Name: KOMAG, INC. BUILDINGS 21 & 22

Receive Dt: 19990304
Generator Code Description: Large Quantity Generator
Handler Name: WESTERN DIGITAL CORPORATION

Receive Dt: 19960901
Generator Code Description: Large Quantity Generator
Handler Name: FLEXTRONICS PHOTONICS

Receive Dt: 19970502
Generator Code Description: Large Quantity Generator
Handler Name: WESTERN DIGITAL SANTA CLARA

Receive Dt: 19920220
Generator Code Description: Large Quantity Generator
Handler Name: WESTERN DIGITAL (MEDIA) CORP.

Receive Dt: 19940326
Generator Code Description: Large Quantity Generator
Handler Name: WESTERN DIGITAL MEDIA

Map Key	Number of Records	Direction	Distance (mi/ft)	Elev/Diff (ft)	Site	DB

Receive Dt: 19900327
Generator Code Description: Large Quantity Generator
Handler Name: TRIATEK MEDIA CORP

Map Key	Number of Records	Direction	Distance (mi/ft)	Elev/Diff (ft)	Site	DB
570	2 of 7	S	0.10 / 554.01	10.10 / 5	Siva Power 5102 CALLE DEL SOL SANTA CLARA CA 95054	CERS HAZ

Site ID: 358721
Latitude: 37.407639
Longitude: -121.964905

Regulated Programs

EI ID: 10644580 **EI Description:** Hazardous Waste Generator

Affiliations

Affil Type Desc: Operator
Entity Name: Siva Power
Entity Title:
Address:
City:
State:
Country:
Zip Code:
Phone: (408) 834-7400

Affil Type Desc: Parent Corporation
Entity Name: Siva Power
Entity Title:
Address:
City:
State:
Country:
Zip Code:
Phone:

Affil Type Desc: Facility Mailing Address
Entity Name: Mailing Address
Entity Title:
Address: 5102 Calle Del Sol
City: Santa Clara
State: CA
Country:
Zip Code: 95054
Phone:

Affil Type Desc: Document Preparer
Entity Name: Robert Wendt
Entity Title:
Address:
City:
State:
Country:
Zip Code:
Phone:

Affil Type Desc: Legal Owner
Entity Name: Siva Power, Inc
Entity Title:
Address: 5102 Calle Del Sol
City: Santa Clara
State: CA
Country: United States
Zip Code: 95054

Map Key	Number of Records	Direction	Distance (mi/ft)	Elev/Diff (ft)	Site	DB

Phone: (408) 834-7400

Affil Type Desc: Identification Signer
Entity Name: Robert Wendt
Entity Title: VP, Engineering
Address:
City:
State:
Country:
Zip Code:
Phone:

Affil Type Desc: Environmental Contact
Entity Name: Robert G Wendt
Entity Title:
Address: 5102 Calle Del Sol
City: Santa Clara
State: CA
Country:
Zip Code: 95054
Phone:

Affil Type Desc: CUPA District
Entity Name: Santa Clara City Fire Dept
Entity Title:
Address: 1675 Lincoln Street
City: Santa Clara
State: CA
Country:
Zip Code: 95050
Phone: (408) 615-4970

Affil Type Desc: Property Owner
Entity Name: Tasman East dba Calif Urban Residential
Entity Title:
Address: 247 Corte Madera Ave
City: Mill Valley
State: CA
Country: United States
Zip Code: 94
Phone: (415) 533-7170

Coordinates

Env Int Type Code: HWG
Program ID: 10644580
Latitude: 37.407640
Longitude: -121.964900
Coord Name:
Ref Point Type Desc: Center of a facility or station.

570	3 of 7	S	0.10 / 554.01	10.10 / 5	KOMAG 5102 CALLE DEL SOL SANTA CLARA CA 95054	EMISSIONS

1998 Criteria Data

Facility ID: 7157
Facility SIC Code: 3695
CO: 43
Air Basin: SF
District: BA
COID: SCL
DISN: BAY AREA AQMD
CHAPIS:
CERR Code:
TOGT: 18.2
ROGT: 9.48964
COT:
NOXT:
SOXT:
PMT:
PM10T:

1998 Toxic Data

Map Key	Number of Records	Direction	Distance (mi/ft)	Elev/Diff (ft)	Site	DB

Facility ID: 7157
Facility SIC Code: 3695
CO: 43
Air Basin: SF
District: BA
TS:
Health Risk Asmt:
Non-Cancer Chronic Haz Ind:
Non-Cancer Acute Haz Ind:
COID: SCL
DISN: BAY AREA AQMD
CHAPIS:
CERR Code:

1999 Criteria Data

Facility ID: 7157
Facility SIC Code: 3695
CO: 43
Air Basin: SF
District: BA
COID: SCL
DISN: BAY AREA AQMD
CHAPIS:
CERR Code:
TOGT: 19.622
ROGT: 12.2658029
COT:
NOXT:
SOXT:
PMT:
PM10T:

1999 Toxic Data

Facility ID: 7157
Facility SIC Code: 3695
CO: 43
Air Basin: SF
District: BA
TS:
Health Risk Asmt:
Non-Cancer Chronic Haz Ind:
Non-Cancer Acute Haz Ind:
COID: SCL
DISN: BAY AREA AQMD
CHAPIS:
CERR Code:

2000 Criteria Data

Facility ID: 7157
Facility SIC Code: 3695
CO: 43
Air Basin: SF
District: BA
COID: SCL
DISN: BAY AREA AQMD
CHAPIS:
CERR Code:
TOGT: 19.622
ROGT: 12.25
COT:
NOXT:
SOXT:
PMT:
PM10T:

2000 Toxic Data

Facility ID: 7157
Facility SIC Code: 3695
CO: 43
Air Basin: SF
District: BA
TS:
Health Risk Asmt:
Non-Cancer Chronic Haz Ind:
Non-Cancer Acute Haz Ind:
COID: SCL
DISN: BAY AREA AQMD
CHAPIS:
CERR Code:

570	4 of 7	S	0.10 / 554.01	10.10 / 5	W D MEDIA 5102 CALLE DEL SOL SANTA CLARA CA 95054	EMISSIONS

Map Key	Number of Records	Direction	Distance (mi/ft)	Elev/Diff (ft)	Site	DB

1993 Criteria Data

Facility ID:	7157	***CERR Code:***	
Facility SIC Code:	3695	***TOGT:***	1.7
CO:	43	***ROGT:***	1.09078
Air Basin:	SF	***COT:***	
District:	BA	***NOXT:***	
COID:	SCL	***SOXT:***	
DISN:	BAY AREA AQMD	***PMT:***	
CHAPIS:		***PM10T:***	

1993 Toxic Data

Facility ID:	7157	***COID:***	SCL
Facility SIC Code:	3695	***DISN:***	BAY AREA AQMD
CO:	43	***CHAPIS:***	
Air Basin:	SF	***CERR Code:***	
District:	BA		
TS:			
Health Risk Asmt:			
Non-Cancer Chronic Haz Ind:			
Non-Cancer Acute Haz Ind:			

Map Key	Number of Records	Direction	Distance (mi/ft)	Elev/Diff (ft)	Site	DB
570	*5 of 7*	*S*	*0.10 / 554.01*	*10.10 / 5*	***WESTERN DIGITAL CORPORATION*** ***5102 CALLE DEL SOL*** ***SANTA CLARA CA 95054***	***EMISSIONS***

1997 Criteria Data

Facility ID:	7157	***CERR Code:***	
Facility SIC Code:	3695	***TOGT:***	4.2
CO:	43	***ROGT:***	2.09804
Air Basin:	SF	***COT:***	
District:	BA	***NOXT:***	
COID:	SCL	***SOXT:***	
DISN:	BAY AREA AQMD	***PMT:***	
CHAPIS:		***PM10T:***	

1997 Toxic Data

Facility ID:	7157	***COID:***	SCL
Facility SIC Code:	3695	***DISN:***	BAY AREA AQMD
CO:	43	***CHAPIS:***	
Air Basin:	SF	***CERR Code:***	
District:	BA		
TS:			
Health Risk Asmt:			
Non-Cancer Chronic Haz Ind:			
Non-Cancer Acute Haz Ind:			

Map Key	Number of Records	Direction	Distance (mi/ft)	Elev/Diff (ft)	Site	DB
570	*6 of 7*	*S*	*0.10 / 554.01*	*10.10 / 5*	***SIVA POWER INC*** ***5102 CALLE DEL SOL*** ***SANTA CLARA CA 95054***	***RCRA NON GEN***

EPA Handler ID:	CAL000410906
Gen Status Universe:	No Report
Contact Name:	ROBERT G WENDT
Contact Address:	5102 CALLE DEL SOL , , SANTA CLARA , CA, 95054 ,
Contact Phone No and Ext:	408-834-7400
Contact Email:	ROBERT.WENDT@SIVAPOWER.COM
Contact Country:	

Map Key	Number of Records	Direction	Distance (mi/ft)	Elev/Diff (ft)	Site	DB

County Name: SANTA CLARA
EPA Region: 09
Land Type:
Receive Date: 20151006
Location Latitude: 37.40769
Location Longitude: -121.965084

Violation/Evaluation Summary

Note: NO RECORDS: As of Apr 2023, there are no Compliance Monitoring and Enforcement (violation) records associated with this facility (EPA ID).

Handler Summary

Importer Activity: No
Mixed Waste Generator: No
Transporter Activity: No
Transfer Facility: No
Onsite Burner Exemption: No
Furnace Exemption: No
Underground Injection Activity: No
Commercial TSD: No
Used Oil Transporter: No
Used Oil Transfer Facility: No
Used Oil Processor: No
Used Oil Refiner: No
Used Oil Burner: No
Used Oil Market Burner: No
Used Oil Spec Marketer: No

Hazardous Waste Handler Details

Sequence No: 1
Receive Date: 20151006
Handler Name: SIVA POWER INC
Source Type: Implementer
Federal Waste Generator Code: N
Generator Code Description: Not a Generator, Verified

Owner/Operator Details

Owner/Operator Ind: Current Operator
Type: Other
Name: ROBERT G WENDT
Date Became Current:
Date Ended Current:
Phone: 408-834-7400
Source Type: Implementer
Street No:
Street 1: 5102 CALLE DEL SOL
Street 2:
City: SANTA CLARA
State: CA
Country:
Zip Code: 95054

Owner/Operator Ind: Current Owner
Type: Other
Name: SIVA POWER INC
Date Became Current:
Date Ended Current:
Phone: 408-834-7400
Source Type: Implementer
Street No:
Street 1: 5102 CALLE DEL SOL
Street 2:
City: SANTA CLARA
State: CA
Country:
Zip Code: 95054

570	7 of 7	S	0.10 / 554.01	10.10 / 5	WESTERN DIGITAL 5102 CALLE DEL SOL SANTA CLARA CA 95054	ENVIROSTOR

Estor/EPA ID: 71002774
Site Code:
Assembly District: 26
Senate District: 10

Map Key	Number of Records	Direction	Distance (mi/ft)	Elev/Diff (ft)	Site	DB

Nat Priority List: NO
APN: NONE SPECIFIED
Census Tract: 6085505001
Site Type: TIERED PERMIT
Address Description: 5102 CALLE DEL SOL
Office: CLEANUP BERKELEY
Special Program:
Funding:
Permit Renewal Lead:
Public Partici Spclst:
Project Manager:
County: SANTA CLARA
Latitude: 37.4076935
Longitude: -121.9650724
Acres: NONE SPECIFIED
Supervisor:
Cleanup Status: INACTIVE - NEEDS EVALUATION AS OF
Cleanup Oversight Agencies: NONE SPECIFIED
School District:
Past Use that Caused Contam: NONE SPECIFIED
Potential Media Affected: NONE SPECIFIED
Potential Contamin of Concern:

NONE SPECIFIED

Site History:

Status: INACTIVE - NEEDS EVALUATION
Program Type: TIERED PERMIT
CalEnviroScreen Score: 40-45%
Summary Link: https://www.envirostor.dtsc.ca.gov/public/profile_report?global_id=71002774

571	1 of 5	SSW	0.00 / 21.65	9.19 / 4	CALIFORNIA MACHINING CTR INC 5181 LAFAYETTE STREET SANTA CLARA CA 95054	FINDS/FRS

Registry ID: 110055875833
FIPS Code: 43
HUC Code: 18050003
Site Type Name: STATIONARY
Location Description:
Supplemental Location:
Create Date: 15-SEP-13
Update Date: 14-OCT-15
Interest Types: STATE MASTER
SIC Codes:
SIC Code Descriptions:
NAICS Codes:
NAICS Code Descriptions:
Conveyor: FRS-GEOCODE
Federal Facility Code:
Federal Agency Name:
Tribal Land Code:
Tribal Land Name:
Congressional Dist No: 15
Census Block Code: 060855050011036
EPA Region Code: 09
County Name: SANTA CLARA
US/Mexico Border Ind:
Latitude: 37.408296
Longitude: -121.967626
Reference Point: ENTRANCE POINT OF A FACILITY OR STATION
Coord Collection Method: ADDRESS MATCHING-HOUSE NUMBER
Accuracy Value: 50
Datum: NAD83
Source:
Facility Detail Rprt URL: https://ofmpub.epa.gov/frs_public2/fii_query_detail.disp_program_facility?p_registry_id=110055875833
Data Source: Facility Registry Service - Single File
Program Acronyms:

CA-CERS:10085104, CA-ENVIROVIEW:15395

Map Key	Number of Records	Direction	Distance (mi/ft)	Elev/Diff (ft)	Site	DB
571	2 of 5	SSW	0.00 / 21.65	9.19 / 4	SKIA CORP 5181 LAFAYETTE ST SANTA CLARA CA 950540000	HAZNET

SIC Code:
NAICS Code:
EPA ID: CAX000116558
Create Date: 10/2/1984
Fac Act Ind: No
Inact Date: 4/30/1986
County Code: 43
County Name: Santa Clara
Mail Name:
Mailing Addr 1: --
Mailing Addr 2:
Owner Fax:
Mailing City: SANTA CLARA
Mailing State: CA
Mailing Zip: 950540000
Region Code: 2
Owner Name: --
Owner Addr 1: --
Owner Addr 2:
Owner City: --
Owner State: 99
Owner Zip: --
Owner Phone: 0000000000
Details DTSC HWTS: The Department of Toxic Substances Control (DTSC) makes available a Waste Code Matrix showing each Waste Code, its description, and annual amounts in its Hazardous Waste Tracking System: https://hwts.dtsc.ca.gov/search
DTSC Handler Profile url: https://hwts.dtsc.ca.gov/facility/CAX000116558

Map Key	Number of Records	Direction	Distance (mi/ft)	Elev/Diff (ft)	Site	DB
571	3 of 5	SSW	0.00 / 21.65	9.19 / 4	5181 LAFAYETTE ST SANTA CLARA CA 950540000	HIST MANIFEST

Gen EPA ID: CAX000116558
Create Date: 10/02/1984 0:00
Inact Date: 4/30/1986 0:00:00
Facility Mail Street: --
Facility Mail City: SANTA CLARA
Facility Mail State: CA
Facility Mail Zip: 950540000
Contact Phone(s): 4089700577
File Year(s): 1985
Contact Name(s): UNDELIVERABLE 1/95 SURVEY HN

Tanner Information

State Waste Code: 212
Year: 1985
Tons: 0.22
Method Code: R01
State Waste Code Desc: Oxygenated solvents (acetone, butanol, ethyl acetate, etc.)
Method Description:
Generator County: Santa Clara
Tsd Epa ID: CAD009452657
Tsd County: San Mateo

Tanner Information

State Waste Code: 214
Year: 1985
Tons: 0.45
Method Code: R01
State Waste Code Desc: Unspecified solvent mixture
Method Description:
Generator County: Santa Clara
Tsd Epa ID: CAD009452657
Tsd County: San Mateo

Map Key	Number of Records	Direction	Distance (mi/ft)	Elev/Diff (ft)	Site	DB
571	4 of 5	SSW	0.00 / 21.65	9.19 / 4	CALIFORNIA MACHINING CTR INC 5181 LAFAYETTE ST SANTA CLARA CA 95054	CUPA SANTACLARA

Facility ID: FA0212631
GIS Latitude: 37.408566
GIS Longitude: -121.967618

Details

Map Key	Number of Records	Direction	Distance (mi/ft)	Elev/Diff (ft)	Site	DB

Record ID: PR0315059
PE: 2201
Description: GENERATES WASTE OIL ONLY
Program Identifier: DEH PERMIT-HAZ WASTE GENERATOR PROGRAM

571	5 of 5	SSW	0.00 / 21.65	9.19 / 4	CALIFORNIA MACHINING CENTER 5181 LAFAYETTE ST SANTA CLARA CA 950540000	HAZ GEN

Epa ID: CAL000111397
Address 2:
Facility County: 43
County: Santa Clara
Details DTSC HWTS: The Department of Toxic Substances Control (DTSC) makes available a Waste Code Matrix showing each Waste Code, its description, and annual amounts in its Hazardous Waste Tracking System: https://hwts.dtsc.ca.gov/search
Handler Profile URL: https://hwts.dtsc.ca.gov/facility/CAL000111397

572	1 of 4	NNW	0.10 / 508.00	18.57 / 13	MAGNUSSENS LEXUS OF FREMONT 43690 AUTO MALL CIRCLE FREMONT CA 94538	RCRA SQG

EPA Handler ID: CAR000002071
Gen Status Universe: Small Quantity Generator
Contact Name: GARY LOTH
Contact Address: 43690 AUTO MALL CIRCLE , , FREMONT , CA, 94538 , US
Contact Phone No and Ext: 510-657-6600
Contact Email:
Contact Country: US
County Name: ALAMEDA
EPA Region: 09
Land Type: Private
Receive Date: 19980810
Location Latitude: 37.498975
Location Longitude: -121.977844

Violation/Evaluation Summary

Note: NO RECORDS: As of Apr 2023, there are no Compliance Monitoring and Enforcement (violation) records associated with this facility (EPA ID).

Handler Summary

Importer Activity: No
Mixed Waste Generator: No
Transporter Activity: No
Transfer Facility: No
Onsite Burner Exemption: No
Furnace Exemption: No
Underground Injection Activity: No
Commercial TSD: No
Used Oil Transporter: No
Used Oil Transfer Facility: No
Used Oil Processor: No
Used Oil Refiner: No
Used Oil Burner: No
Used Oil Market Burner: No
Used Oil Spec Marketer: No

Hazardous Waste Handler Details

Sequence No: 1
Receive Date: 19980810

Map Key	Number of Records	Direction	Distance (mi/ft)	Elev/Diff (ft)	Site	DB

Handler Name: MAGNUSSENS LEXUS OF FREMONT
Federal Waste Generator Code: 2
Generator Code Description: Small Quantity Generator
Source Type: Notification

Waste Code Details

Hazardous Waste Code: D001
Waste Code Description: IGNITABLE WASTE

Owner/Operator Details

Owner/Operator Ind: Current Owner
Type: Private
Name: MAGNUSSENS LEXUS
Date Became Current:
Date Ended Current:
Phone: 510-657-6600
Source Type: Notification
Street No:
Street 1: 43690 AUTO MALL CIRCLE
Street 2:
City: FREMONT
State: CA
Country:
Zip Code: 94538

572	2 of 4	NNW	0.10 / 508.00	18.57 / 13	**HANLEES FREMONT INC DBA HANLEES FREMONT HYUNDAI** **43690 AUTO MALL CIR** **FREMONT CA 94538**	RCRA NON GEN

EPA Handler ID: CAL000379670
Gen Status Universe: No Report
Contact Name: BARBARA MARTINEZ
Contact Address: 3277 AUTO PLZ , , RICHMOND , CA, 94806 ,
Contact Phone No and Ext: 510-662-4005
Contact Email: RMETZKER@KPAONLINE.COM
Contact Country:
County Name: ALAMEDA
EPA Region: 09
Land Type:
Receive Date: 20121107
Location Latitude: 37.498975
Location Longitude: -121.977844

Violation/Evaluation Summary

Note: NO RECORDS: As of Apr 2023, there are no Compliance Monitoring and Enforcement (violation) records associated with this facility (EPA ID).

Handler Summary

Importer Activity: No
Mixed Waste Generator: No
Transporter Activity: No
Transfer Facility: No
Onsite Burner Exemption: No
Furnace Exemption: No
Underground Injection Activity: No
Commercial TSD: No
Used Oil Transporter: No
Used Oil Transfer Facility: No
Used Oil Processor: No
Used Oil Refiner: No
Used Oil Burner: No
Used Oil Market Burner: No
Used Oil Spec Marketer: No

Map Key	Number of Records	Direction	Distance (mi/ft)	Elev/Diff (ft)	Site	DB

Hazardous Waste Handler Details

Sequence No:	1
Receive Date:	20121107
Handler Name:	HANLEES FREMONT INC DBA HANLEES FREMONT HYUNDAI
Source Type:	Implementer
Federal Waste Generator Code:	N
Generator Code Description:	Not a Generator, Verified

Owner/Operator Details

Owner/Operator Ind:	Current Owner	***Street No:***	
Type:	Other	***Street 1:***	3277 AUTO PLZ
Name:	HANLEES FREMONT INC	***Street 2:***	
Date Became Current:		***City:***	RICHMOND
Date Ended Current:		***State:***	CA
Phone:	510-662-4005	***Country:***	
Source Type:	Implementer	***Zip Code:***	94806-1931
Owner/Operator Ind:	Current Operator	***Street No:***	
Type:	Other	***Street 1:***	3277 AUTO PLZ
Name:	BARBARA MARTINEZ	***Street 2:***	
Date Became Current:		***City:***	RICHMOND
Date Ended Current:		***State:***	CA
Phone:	510-662-4005	***Country:***	
Source Type:	Implementer	***Zip Code:***	94806

572	*3 of 4*	*NNW*	*0.10 / 508.00*	*18.57 / 13*	***FREMONT HYUNDAI*** ***43690 AUTO MALL CIR*** ***FREMONT CA 94538***	***RCRA NON GEN***

EPA Handler ID:	CAL000465652
Gen Status Universe:	No Report
Contact Name:	RALPH YAMASAKI
Contact Address:	911 CAPITOL EXPY AUTO MALL , , SAN JOSE , CA, 95136 ,
Contact Phone No and Ext:	408-979-3713
Contact Email:	RALPH.YAMASAKI@DGDG.COM
Contact Country:	
County Name:	ALAMEDA
EPA Region:	09
Land Type:	
Receive Date:	20210921
Location Latitude:	
Location Longitude:	

Violation/Evaluation Summary

Note:	NO RECORDS: As of Apr 2023, there are no Compliance Monitoring and Enforcement (violation) records associated with this facility (EPA ID).

Handler Summary

Importer Activity:	No
Mixed Waste Generator:	No
Transporter Activity:	No
Transfer Facility:	No
Onsite Burner Exemption:	No
Furnace Exemption:	No
Underground Injection Activity:	No
Commercial TSD:	No
Used Oil Transporter:	No
Used Oil Transfer Facility:	No
Used Oil Processor:	No
Used Oil Refiner:	No

Used Oil Burner: No
Used Oil Market Burner: No
Used Oil Spec Marketer: No

Hazardous Waste Handler Details

Sequence No: 1
Receive Date: 20210921
Handler Name: FREMONT HYUNDAI
Source Type: Implementer
Federal Waste Generator Code: N
Generator Code Description: Not a Generator, Verified

Owner/Operator Details

Owner/Operator Ind: Current Owner
Type: Other
Name: DGDG 19 LLC
Date Became Current:
Date Ended Current:
Phone: 408-265-4400
Source Type: Implementer
Street No:
Street 1: 911 CAPITOL EXPY AUTO MALL
Street 2:
City: SAN JOSE
State: CA
Country:
Zip Code: 95136

Owner/Operator Ind: Current Operator
Type: Other
Name: RALPH YAMASAKI
Date Became Current:
Date Ended Current:
Phone: 408-979-3713
Source Type: Implementer
Street No:
Street 1: 911 CAPITOL EXPY AUTO MALL
Street 2:
City: SAN JOSE
State: CA
Country:
Zip Code: 95136

572	4 of 4	NNW	0.10 / 508.00	18.57 / 13	Fremont Hyundai 43690 AUTO MALL CIR. FREMONT CA 94538	CERS TANK

Site ID: 35295
Latitude: 37.499400
Longitude: -121.977580

Regulated Programs

EI ID: 10168599
EI Description: Aboveground Petroleum Storage

EI ID: 10168599
EI Description: Hazardous Waste Generator

EI ID: 10168599
EI Description: Chemical Storage Facilities

Violations

Violation Date: 09/17/2020
Violation Source: CERS
Violation Program: HW
Violation Division: Fremont City Fire Department
Citation: 22 CCR 15 66265.35 - California Code of Regulations, Title 22, Chapter 15, Section(s) 66265.35
Violation Notes:

Returned to compliance on 12/15/2020. Waste storage areas in the shop must be accessible for inspection. It is recommended that oil carts be stored in a different area to ensure that drained used oil filters and other waste accumulated in this area can be easily accessed for inspection.

Violation Description:

Failure to maintain aisle space to allow the unobstructed movement of personnel, fire protection equipment, spill control equipment, and decontamination equipment to any area of facility operation in an emergency, unless it can be demonstrated to the Department that aisle space is not

needed for any of these purposes.

Violations

Violation Date: 09/17/2020 ***Violation Source:*** CERS
Violation Program: HW ***Violation Division:*** Fremont City Fire Department
Citation: 22 CCR 15 66265.32 - California Code of Regulations, Title 22, Chapter 15, Section(s) 66265.32
Violation Notes:

Returned to compliance on 11/16/2020. Provide a spill kit for shop and tank room. A spill kit should be in a container, labeled "Spill Kit", and have a dedicated broom and shovel.

Violation Description:

Failure of the facility to maintain the following emergency equipment or equivalents:
1) An internal communications or alarm system;
2) A device, such as a telephone (immediately available at the scene of Operations/ Maintenance) or a hand-held two-way radio, capable of summoning emergency assistance from local police departments, fire departments, or State or local emergency response teams;
3) Portable fire extinguishers, fire control equipment, spill control equipment, and decontamination equipment; and
4) Water at adequate volume and pressure to supply water hose streams, or foam producing equipment, or automatic sprinklers, or water spray systems.

Violations

Violation Date: 08/16/2013 ***Violation Source:*** CERS
Violation Program: HW ***Violation Division:*** Fremont City Fire Department
Citation: 22 CCR 12 66262.34(f) - California Code of Regulations, Title 22, Chapter 12, Section(s) 66262.34(f)
Violation Notes:

Returned to compliance on 10/22/2013. Provide Hazwaste labels for satellite accumulation containers

Violation Description:

Failure to properly label hazardous waste accumulation containers with the following requirements: "Hazardous Waste", name and address of the generator, physical and chemical characteristics of the Hazardous Waste, and starting accumulation date.

Violations

Violation Date: 08/16/2013 ***Violation Source:*** CERS
Violation Program: HW ***Violation Division:*** Fremont City Fire Department
Citation: 40 CFR 1 265.173 - U.S. Code of Federal Regulations, Title 40, Chapter 1, Section(s) 265.173
Violation Notes:

Returned to compliance on 10/22/2013.

Violation Description:

Failure to properly close hazardous waste containers when not in active use.

Violations

Violation Date: 12/15/2020 ***Violation Source:*** CERS
Violation Program: HMRRP ***Violation Division:*** Fremont City Fire Department
Citation: HSC 6.95 25508.1(a)-(f) - California Health and Safety Code, Chapter 6.95, Section(s) 25508.1(a)-(f)
Violation Notes:

Returned to compliance on 01/12/2021.

Violation Description:

Failure to electronically update business plan within 30 days of any one of the following events:
A 100 percent or more increase in the quantity of a previously disclosed material.

Any handling of a previously undisclosed hazardous materials at or above reportable quantities.
A change of business address, business ownership, or business name.
A substantial change in the handler's operations that requires modification to any portion of the business plan.

Violations

Violation Date: 11/16/2020 ***Violation Source:*** CERS
Violation Program: HW ***Violation Division:*** Fremont City Fire Department
Citation: 22 CCR 12 66262.34(f) - California Code of Regulations, Title 22, Chapter 12, Section(s) 66262.34(f)
Violation Notes:

Returned to compliance on 12/15/2020. Tank Room- Multiple HW labels removed, but used oil tank has no HW Label. Waste Transfer Area- 3-55 gallon drums used to store used oil still do not have HW labels.Oil Caddy's- Same condition as routine inspection. Filter Drum Area- Same condition as routine inspection.

Violation Description:

Failure to properly label hazardous waste accumulation containers and portable tanks with the following requirements: "Hazardous Waste", name and address of the generator, physical and chemical characteristics of the Hazardous Waste, and starting accumulation date.

Violations

Violation Date: 09/17/2020 ***Violation Source:*** CERS
Violation Program: HMRRP ***Violation Division:*** Fremont City Fire Department
Citation: HSC 6.95 25508(a)(1) - California Health and Safety Code, Chapter 6.95, Section(s) 25508(a)(1)
Violation Notes:

Returned to compliance on 01/12/2021. Inventory is not representative of all hazardous material and wastes on site. This is also true for containers and drums of waste and materials. Complete a full inventory of facility and update asap.

Violation Description:

Failure to complete and electronically submit hazardous material inventory information for all reportable hazardous materials on site at or above reportable quantities.

Violations

Violation Date: 11/16/2020 ***Violation Source:*** CERS
Violation Program: HW ***Violation Division:*** Fremont City Fire Department
Citation: 22 CCR 15 66265.31 - California Code of Regulations, Title 22, Chapter 15, Section(s) 66265.31
Violation Notes:

Returned to compliance on 11/16/2020. Housekeeping significantly improved in tank room. Waste transfer area still needs cleaning, approved containers, labeling, containment etc

Violation Description:

Failure to maintain and operate the facility to minimize the possibility of a fire, explosion, or any unplanned sudden or non-sudden release of hazardous waste or hazardous waste constituents to air, soil, or surface water which could threaten human health or the environment.

Violations

Violation Date: 09/17/2020 ***Violation Source:*** CERS
Violation Program: HMRRP ***Violation Division:*** Fremont City Fire Department
Citation: HSC 6.95 25508(a)(1) - California Health and Safety Code, Chapter 6.95, Section(s) 25508(a)(1)
Violation Notes:

Returned to compliance on 02/25/2021. Train Prim, Sec and Env Contacts to login and access CERS HMBP for reinspection

Violation Description:

Failure to establish and electronically submit an adequate training program in safety procedures in the event of a release or threatened release of a

hazardous material.

Violations

Violation Date: 11/16/2020 ***Violation Source:*** CERS
Violation Program: HMRRP ***Violation Division:*** Fremont City Fire Department
Citation: HSC 6.95 25508(a)(3) - California Health and Safety Code, Chapter 6.95, Section(s) 25508(a)(3)
Violation Notes:

Returned to compliance on 12/11/2020.

Violation Description:

Failure to establish and electronically submit an adequate emergency response plan and procedures for a release or threatened release of a hazardous material.

Violations

Violation Date: 11/16/2020 ***Violation Source:*** CERS
Violation Program: HW ***Violation Division:*** Fremont City Fire Department
Citation: 22 CCR 12 66262.34(f) - California Code of Regulations, Title 22, Chapter 12, Section(s) 66262.34(f)
Violation Notes:

Returned to compliance on 11/16/2020. used oil tank, no HW label

Violation Description:

Failure to label stationary hazardous waste tanks as "hazardous waste" and mark with an accumulation start date.

Violations

Violation Date: 11/16/2020 ***Violation Source:*** CERS
Violation Program: HMRRP ***Violation Division:*** Fremont City Fire Department
Citation: HSC 6.95 25508.1(a)-(f) - California Health and Safety Code, Chapter 6.95, Section(s) 25508.1(a)-(f)
Violation Notes:

Returned to compliance on 12/11/2020.

Violation Description:

Failure to electronically update business plan within 30 days of any one of the following events:
A 100 percent or more increase in the quantity of a previously disclosed material.
Any handling of a previously undisclosed hazardous materials at or above reportable quantities.
A change of business address, business ownership, or business name.
A substantial change in the handler's operations that requires modification to any portion of the business plan.

Violations

Violation Date: 09/17/2020 ***Violation Source:*** CERS
Violation Program: HW ***Violation Division:*** Fremont City Fire Department
Citation: 22 CCR 15 66265.31 - California Code of Regulations, Title 22, Chapter 15, Section(s) 66265.31
Violation Notes:

Returned to compliance on 11/16/2020. Housekeeping in the tank room is very poor and it is unclear if anything is leaking due the condition of the floors and the excess saturated spill material, which has not been cleaned up. Immediately clean the tank room floor, behind on the sides an underneath all tanks to ensure that debris, car parts, paper, and other rubbish are cleaned up. Any oily residue on top of tanks and floor should be power washed with a biodegradable detergent to remove accumulated grime and to reduce the potential for slip, trips and falls. This waste must be properly disposed of hazardous waste.

Violation Description:

Failure to maintain and operate the facility to minimize the possibility of a fire, explosion, or any unplanned sudden or non-sudden release of hazardous

waste or hazardous waste constituents to air, soil, or surface water which could threaten human health or the environment.

Violations

Violation Date: 11/16/2020 ***Violation Source:*** CERS
Violation Program: HW ***Violation Division:*** Fremont City Fire Department
Citation: 22 CCR 15 66265.192(a) - California Code of Regulations, Title 22, Chapter 15, Section(s) 66265.192(a)
Violation Notes:

Returned to compliance on 02/24/2021. This may become a Class I if site is an LQG and does not have or has not maintained its HW Tank Assessment.

Violation Description:

Failure to obtain and maintain a written assessment reviewed and certified by an independent, qualified, professional engineer prior to placing the tank system in service. The written assessment shall state that, the new hazardous waste tank system has sufficient structural integrity, is acceptable for the transferring, storing and treating of hazardous waste, and that the tanks and containment system including the foundation, structural support, seams, connections, and pressure controls (if applicable) are suitably designed to meet the regulation.

Violations

Violation Date: 08/16/2013 ***Violation Source:*** CERS
Violation Program: HW ***Violation Division:*** Fremont City Fire Department
Citation: 22 CCR 16 66266.130 - California Code of Regulations, Title 22, Chapter 16, Section(s) 66266.130
Violation Notes:

Returned to compliance on 12/19/2013. Replace hazwaste labels for both used oil tank and used antifreeze tank to reflect new owner's name

Violation Description:

Failure to properly handle, manage, label, and recycle used oil and fuel filters.

Violations

Violation Date: 11/16/2020 ***Violation Source:*** CERS
Violation Program: HW ***Violation Division:*** Fremont City Fire Department
Citation: 22 CCR 12 66262.23(a) - California Code of Regulations, Title 22, Chapter 12, Section(s) 66262.23(a)
Violation Notes:

Returned to compliance on 12/15/2020. Unable again to make complete review due to organization of manifests and receipts. Organize last three for re-inspection and review. Perform a detailed waste count to determine if site is subject to LQG requirements. This could still become a Class I, based the outcome of the manifest/receipt review

Violation Description:

Failure to properly complete the Uniform Hazardous Waste Manifest.

Violations

Violation Date: 09/17/2020 ***Violation Source:*** CERS
Violation Program: HW ***Violation Division:*** Fremont City Fire Department
Citation: 22 CCR 15 66265.171 - California Code of Regulations, Title 22, Chapter 15, Section(s) 66265.171
Violation Notes:

Returned to compliance on 12/15/2020. 55-gallon drums used to empty oil carts and drain pans, are not compliant since they cannot be closed. Remove and dispose of these drums and provide drums with sealed openings and self-closing funnels or pan with self-closing lid that allows the draining of pans.

Violation Description:

Failure to accumulate hazardous waste in a container that is in good condition.

Violations

Violation Date: 09/17/2020 ***Violation Source:*** CERS
Violation Program: HW ***Violation Division:*** Fremont City Fire Department
Citation: 22 CCR 15 66265.16 - California Code of Regulations, Title 22, Chapter 15, Section(s) 66265.16
Violation Notes:

Train all waste handlers and managers in charge of the HW Program to ensure all areas are compliant

Violation Description:

Failure to provide employees with hazardous waste training program of class room instructions or on-the-job training within the first six months after the date of their employment or assignment to a facility, or to a new position at a facility and annually thereafter. Training records on current personnel shall be kept until closure of the facility and for former employees the record shall be kept for at least three years from the date the employee last worked at the facility. The records shall include the following: the job title for each position at the facility related to hazardous waste management, and the name of the employee filling each job; a written job description for each position, duties of facility personnel assigned to each position, and a written description of the type and amount of both introductory and continuing training that will be given to each person filling a position.

Violations

Violation Date: 11/23/2020 ***Violation Source:*** CERS
Violation Program: HMRRP ***Violation Division:*** Fremont City Fire Department
Citation: HSC 6.95 25508(a)(3) - California Health and Safety Code, Chapter 6.95, Section(s) 25508(a)(3)
Violation Notes:

Returned to compliance on 01/12/2021.

Violation Description:

Failure to complete and electronically submit hazardous material inventory information for all reportable hazardous materials on site at or above reportable quantities.

Violations

Violation Date: 11/16/2020 ***Violation Source:*** CERS
Violation Program: HW ***Violation Division:*** Fremont City Fire Department
Citation: 22 CCR 15 66265.16 - California Code of Regulations, Title 22, Chapter 15, Section(s) 66265.16
Violation Notes:

Returned to compliance on 12/15/2020. This may become a Class I if no HW training has been done within the last 365 days.

Violation Description:

Failure to provide employees with hazardous waste training program of class room instructions or on-the-job training within the first six months after the date of their employment or assignment to a facility, or to a new position at a facility and annually thereafter. Training records on current personnel shall be kept until closure of the facility and for former employees the record shall be kept for at least three years from the date the employee last worked at the facility. The records shall include the following: the job title for each position at the facility related to hazardous waste management, and the name of the employee filling each job; a written job description for each position, duties of facility personnel assigned to each position, and a written description of the type and amount of both introductory and continuing training that will be given to each person filling a position.

Violations

Violation Date: 09/17/2020 ***Violation Source:*** CERS
Violation Program: HW ***Violation Division:*** Fremont City Fire Department
Citation: HSC 6.5 25201 - California Health and Safety Code, Chapter 6.5, Section(s) 25201
Violation Notes:

Drums in containers that cannot be accessed for inspection are cited as non compliant until labeling can be verified.

Violation Description:

Failure to obtain a permit or grant of interim status after generator has accumulated hazardous waste on-site for longer than 90 days.

Violations

Violation Date: 08/16/2013 ***Violation Source:*** CERS
Violation Program: HW ***Violation Division:*** Fremont City Fire Department
Citation: 22 CCR 23 66273.34 - California Code of Regulations, Title 22, Chapter 23, Section(s) 66273.34
Violation Notes:

Returned to compliance on 10/22/2013.

Violation Description:

Failure to properly label the following categories of universal waste as:
1) Each batteries or the container in which the batteries are contained as "Universal Waste-Battery(ies)".
2) Each mercury-containing equipment or the container in which the mercury-containing equipment is contained as "Universal Waste -Mercury-Containing Equipment".
3) Each Florescent lamp or the container or package in which the lamps are contained as "Universal Waste-Lamp(s)".
4) Each electronic devices or the container or pallet in or on which the electronic devices are contained as "Universal Waste-Electronic Device(s)".
5) Each CRTs or the container or pallet in or on which the CRTs are contained as "Universal Waste-CRT(s)".
6) A container of CRT glass shall be labeled or marked clearly with the following phrase: "Universal Waste-CRT glass".
7) In lieu of labeling individual electronic devices, CRTs, and/or containers of CRT glass pursuant to subsections d) through f) of this section, a universal waste handler may combine, package, and accumulate those universal wastes in appropriate containers or within a designated area demarcated by boundaries that are clearly labeled with the applicable portion(s) of the following phrase: "Universal Waste-Electronic Device(s)/Universal Waste - CRT (s)/Universal Waste-CRT Glass".

Violations

Violation Date: 11/16/2020 ***Violation Source:*** CERS
Violation Program: HW ***Violation Division:*** Fremont City Fire Department
Citation: 22 CCR 15 66265.174 - California Code of Regulations, Title 22, Chapter 15, Section(s) 66265.174
Violation Notes:

Returned to compliance on 02/25/2021. Weekly inspections not being done, since multiple violations exist or lack of training for those doing inspections. This may be cited as a Class I if no HW inspection have been done since routine inspection

Violation Description:

Failure to inspect weekly, areas where hazardous waste containers are stored or transferred. The owner or operator shall look for leaking containers and for deterioration of containers and the containment system caused by corrosion or other factors.

Violations

Violation Date: 11/16/2020 ***Violation Source:*** CERS
Violation Program: HW ***Violation Division:*** Fremont City Fire Department
Citation: 22 CCR 15 66265.195(c) - California Code of Regulations, Title 22, Chapter 15, Section(s) 66265.195(c)
Violation Notes:

Returned to compliance on 02/25/2021. Start immediately to ensure tanks are being inspected for compliance including HW labeling requirements.

Violation Description:

Failure to conduct and document inspections of hazardous waste tank systems each operating day and retain records of those inspections at the facility.

Violations

Violation Date: 11/16/2020 ***Violation Source:*** CERS
Violation Program: HW ***Violation Division:*** Fremont City Fire Department
Citation: 22 CCR 15 66265.35 - California Code of Regulations, Title 22, Chapter 15, Section(s) 66265.35
Violation Notes:

Returned to compliance on 12/15/2020. No access to 4 55-gallon filter drums for inspection

Violation Description:

Failure to maintain aisle space to allow the unobstructed movement of personnel, fire protection equipment, spill control equipment, and decontamination equipment to any area of facility operation in an emergency, unless it can be demonstrated to the Department that aisle space is not needed for any of these purposes.

Violations

Violation Date: 12/15/2020 ***Violation Source:*** CERS
Violation Program: HMRRP ***Violation Division:*** Fremont City Fire Department
Citation: HSC 6.95 25508(a)(3) - California Health and Safety Code, Chapter 6.95, Section(s) 25508(a)(3)
Violation Notes:

Returned to compliance on 01/12/2021.

Violation Description:

Failure to establish and electronically submit an adequate emergency response plan and procedures for a release or threatened release of a hazardous material.

Violations

Violation Date: 12/01/2021 ***Violation Source:*** CERS
Violation Program: HW ***Violation Division:*** Fremont City Fire Department
Citation: 22 CCR 15 66265.195(c) - California Code of Regulations, Title 22, Chapter 15, Section(s) 66265.195(c)
Violation Notes:

Returned to compliance on 02/03/2022.

Violation Description:

Failure to conduct and document inspections of hazardous waste tank systems each operating day and retain records of those inspections at the facility.

Violations

Violation Date: 11/16/2020 ***Violation Source:*** CERS
Violation Program: HW ***Violation Division:*** Fremont City Fire Department
Citation: 22 CCR 12 66262.23(a) - California Code of Regulations, Title 22, Chapter 12, Section(s) 66262.23(a)
Violation Notes:

Returned to compliance on 12/15/2020. Unable to make complete review due to organization of manifests and receipts. Organize last three for re-inspection and review. Perform a detailed waste count to determine if site is subject to LQG requirements. This may become Class I based on the outcome of the review

Violation Description:

Failure to properly complete the Uniform Hazardous Waste Manifest.

Violations

Violation Date: 09/17/2020 ***Violation Source:*** CERS
Violation Program: HW ***Violation Division:*** Fremont City Fire Department
Citation: 22 CCR 12 66262.34(f) - California Code of Regulations, Title 22, Chapter 12, Section(s) 66262.34(f)
Violation Notes:

Returned to compliance on 12/15/2020. TANK ROOM- Remove multiple HW Labels to reduce confusion.SHOP- Drained used oil filter drums could not be accessed do too storage of oil carts and other containers, making the drums inaccessible an unable to inspect labels to verify compliance. SHOP- oil pans and carts are emptied into 355 gallon drums , that have been cut open to drain equipment. These drums must have a seal top, and must be labeled with a complete hazardous waste label and accumulation date . Note: FFD will accept emptied weekly , if drums are to be emptied regularly and at least once a week. SHOP- Oil carts throughout the shop and in the area where drained used oil filters are stored in drums, do not have consistent hazardous waste labels. Remove all labels from oil carts and place one complete hazardous waste label on each fill cart. Note that FFD will accept empty daily or emptied weekly if the oil carts are emptied regularly and emptied at least once daily or at a minimum once a week.

Violation Description:

Failure to properly label hazardous waste accumulation containers and portable tanks with the following requirements: "Hazardous Waste", name and address of the generator, physical and chemical characteristics of the Hazardous Waste, and starting accumulation date.

Violations

Violation Date: 08/16/2013 ***Violation Source:*** CERS
Violation Program: HW ***Violation Division:*** Fremont City Fire Department
Citation: HSC 6.67 Multiple - California Health and Safety Code, Chapter 6.67, Section(s) Multiple
Violation Notes:

Returned to compliance on 10/22/2013. Noted spills and release in shop area

Violation Description:

Haz Waste Generator Program - Release/Leaks/Spills - General

Violations

Violation Date: 09/17/2020 ***Violation Source:*** CERS
Violation Program: HW ***Violation Division:*** Fremont City Fire Department
Citation: 22 CCR 15 66265.192(a) - California Code of Regulations, Title 22, Chapter 15, Section(s) 66265.192(a)
Violation Notes:

Returned to compliance on 02/24/2021. Unable to find and provide for review prior to reinspection and determine if site is an LQG and is or is not subject to Tank Assessment for tanks

Violation Description:

Failure to obtain and maintain a written assessment reviewed and certified by an independent, qualified, professional engineer prior to placing the tank system in service. The written assessment shall state that, the new hazardous waste tank system has sufficient structural integrity, is acceptable for the transferring, storing and treating of hazardous waste, and that the tanks and containment system including the foundation, structural support, seams, connections, and pressure controls (if applicable) are suitably designed to meet the regulation.

Violations

Violation Date: 09/17/2020 ***Violation Source:*** CERS
Violation Program: HMRRP ***Violation Division:*** Fremont City Fire Department
Citation: HSC 6.95 25508(a)(1) - California Health and Safety Code, Chapter 6.95, Section(s) 25508(a)(1)
Violation Notes:

Returned to compliance on 12/11/2020. ER Plan not visible and needs to be updated and clearly uploaded into CERS for review.

Violation Description:

Failure to establish and electronically submit an adequate emergency response plan and procedures for a release or threatened release of a hazardous material.

Violations

Violation Date: 10/19/2016 ***Violation Source:*** CERS
Violation Program: HW ***Violation Division:*** Fremont City Fire Department
Citation: HSC 6.5 25250.22 - California Health and Safety Code, Chapter 6.5, Section(s) 25250.22
Violation Notes:

Returned to compliance on 11/30/2016. Failure to properly manage used oil and/or fuel filters in accordance with the requirements. Missing labels

Violation Description:

Failure to properly manage used oil and/or fuel filters in accordance with the requirements.

Violations

Violation Date: 11/23/2020 ***Violation Source:*** CERS
Violation Program: HMRRP ***Violation Division:*** Fremont City Fire Department
Citation: HSC 6.95 25508(a)(3) - California Health and Safety Code, Chapter 6.95, Section(s) 25508(a)(3)
Violation Notes:

Returned to compliance on 12/11/2020.

Violation Description:

Failure to establish and electronically submit an adequate emergency response plan and procedures for a release or threatened release of a hazardous material.

Violations

Violation Date: 11/16/2020 ***Violation Source:*** CERS
Violation Program: HW ***Violation Division:*** Fremont City Fire Department
Citation: 22 CCR 15 66265.173 - California Code of Regulations, Title 22, Chapter 15, Section(s) 66265.173
Violation Notes:

Returned to compliance on 12/15/2020. Waste Transfer area- 3-55 gallon and 1 15-gallon drum.

Violation Description:

Failure to meet the following container management requirements:
(a) A container holding hazardous waste must always be closed during storage, except when it is necessary to add or remove waste.
(b) A container holding hazardous waste must not be opened, handled, or stored in a manner which may rupture the container or cause it to leak.

Violations

Violation Date: 12/01/2021 ***Violation Source:*** CERS
Violation Program: HMRRP ***Violation Division:*** Fremont City Fire Department
Citation: HSC 6.95 25508(a)(3) - California Health and Safety Code, Chapter 6.95, Section(s) 25508(a)(3)
Violation Notes:

Returned to compliance on 03/08/2022. Update inventory to reflect all materials and wastes stored on site.

Violation Description:

Failure to complete and electronically submit hazardous material inventory information for all reportable hazardous materials on site at or above reportable quantities.

Violations

Violation Date: 10/19/2016 ***Violation Source:*** CERS
Violation Program: HW ***Violation Division:*** Fremont City Fire Department
Citation: 22 CCR 15 66265.16 - California Code of Regulations, Title 22, Chapter 15, Section(s) 66265.16
Violation Notes:

Returned to compliance on 11/30/2016. Failure to provide employees with hazardous waste training within the first six months after the date of their employment or assignment to a facility, or to a new position at a facility and annually thereafter. Training records on current personnel shall be kept until closure of the facility and for former employees the record shall be kept for at least three years from the date the employee last worked at the facility. No training records available for review

Violation Description:

Failure to provide employees with hazardous waste training within the first six months after the date of their employment or assignment to a facility, or to a new position at a facility and annually thereafter. Training records on current personnel shall be kept until closure of the facility and for former employees the record shall be kept for at least three years from the date the employee last worked at the facility.

Violations

Violation Date: 09/17/2020 ***Violation Source:*** CERS
Violation Program: HMRRP ***Violation Division:*** Fremont City Fire Department
Citation: HSC 6.95 25508.1(a)-(f) - California Health and Safety Code, Chapter 6.95, Section(s) 25508.1(a)-(f)
Violation Notes:

Returned to compliance on 12/11/2020. All facility contacts are no longer on site and facility failed to update Facility Information within 30 day

Violation Description:

Failure to electronically update business plan within 30 days of any one of the following events:
A 100 percent or more increase in the quantity of a previously disclosed material.
Any handling of a previously undisclosed hazardous materials at or above reportable quantities.
A change of business address, business ownership, or business name.
A substantial change in the handler's operations that requires modification to any portion of the business plan.

Violations

Violation Date: 08/16/2013 ***Violation Source:*** CERS
Violation Program: HW ***Violation Division:*** Fremont City Fire Department
Citation: HSC 6.67 Multiple - California Health and Safety Code, Chapter 6.67, Section(s) Multiple
Violation Notes:

Returned to compliance on 10/22/2013. Manage empty containers/drums accordingly

Violation Description:

Haz Waste Generator Program - Operations/Maintenance - General

Violations

Violation Date: 11/23/2020 ***Violation Source:*** CERS
Violation Program: HMRRP ***Violation Division:*** Fremont City Fire Department
Citation: HSC 6.95 25508.1(a)-(f) - California Health and Safety Code, Chapter 6.95, Section(s) 25508.1(a)-(f)
Violation Notes:

Returned to compliance on 12/11/2020.

Violation Description:

Failure to electronically update business plan within 30 days of any one of the following events:
A 100 percent or more increase in the quantity of a previously disclosed material.
Any handling of a previously undisclosed hazardous materials at or above reportable quantities.
A change of business address, business ownership, or business name.
A substantial change in the handler's operations that requires modification to any portion of the business plan.

Violations

Violation Date: 11/16/2020 ***Violation Source:*** CERS
Violation Program: HW ***Violation Division:*** Fremont City Fire Department
Citation: HSC 6.5 25250.22 - California Health and Safety Code, Chapter 6.5, Section(s) 25250.22
Violation Notes:

Returned to compliance on 12/15/2020. No access to filter drum area or ability to inspect, due to storage. See routine inspection for details.

Violation Description:

Failure to properly manage used oil and/or fuel filters in accordance with the requirements.

Violations

Violation Date: 09/17/2020 ***Violation Source:*** CERS

Violation Program: HW ***Violation Division:*** Fremont City Fire Department
Citation: HSC 6.5 Multiple - California Health and Safety Code, Chapter 6.5, Section(s) Multiple
Violation Notes:

Returned to compliance on 12/15/2020. The compressor high pressure drain is exhausting through a hole in the tank room wall and onto the ground. Immediately re-direct line to a contained source and clean-up soil outside of tank room.

Violation Description:

Hazardous Waste Generator Program - Operations/Maintenance - General

Violations

Violation Date: 03/08/2022 ***Violation Source:*** CERS
Violation Program: HMRRP ***Violation Division:*** Fremont City Fire Department
Citation: HSC 6.95 25508(a)(3) - California Health and Safety Code, Chapter 6.95, Section(s) 25508(a)(3)
Violation Notes:

Returned to compliance on 03/08/2022.

Violation Description:

Failure to complete and electronically submit hazardous material inventory information for all reportable hazardous materials on site at or above reportable quantities.

Violations

Violation Date: 10/19/2016 ***Violation Source:*** CERS
Violation Program: HMRRP ***Violation Division:*** Fremont City Fire Department
Citation: HSC 6.95 25508(a)(1) - California Health and Safety Code, Chapter 6.95, Section(s) 25508(a)(1)
Violation Notes:

Returned to compliance on 12/13/2016. Failure to establish and electronically submit an adequate emergency response plan and procedures for a release or threatened release of a hazardous material. Update Business Activities form to reflect current operating status. Update contact information in the Owner/Operator form

Violation Description:

Failure to establish and electronically submit an adequate emergency response plan and procedures for a release or threatened release of a hazardous material.

Violations

Violation Date: 10/19/2016 ***Violation Source:*** CERS
Violation Program: HW ***Violation Division:*** Fremont City Fire Department
Citation: 22 CCR 12 66262.34(f) - California Code of Regulations, Title 22, Chapter 12, Section(s) 66262.34(f)
Violation Notes:

Returned to compliance on 11/30/2016. Failure to properly label hazardous waste accumulation containers and portable tanks with the following requirements: Hazardous Waste , name and address of the generator, physical and chemical characteristics of the Hazardous Waste, and starting accumulation date. Missing labels on all satellite mobile containers. No label on 1 of 3 used oil filter drum No start dates on 2 of 3 used oil filter drums

Violation Description:

Failure to properly label hazardous waste accumulation containers and portable tanks with the following requirements: "Hazardous Waste", name and address of the generator, physical and chemical characteristics of the Hazardous Waste, and starting accumulation date.

Violations

Violation Date: 09/17/2020 ***Violation Source:*** CERS
Violation Program: HW ***Violation Division:*** Fremont City Fire Department
Citation: 22 CCR 15 66265.195(c) - California Code of Regulations, Title 22, Chapter 15, Section(s) 66265.195(c)

Violation Notes:

Returned to compliance on 02/25/2021. To ensure hazardous waste tank storage areas are in compliance, these areas must be inspected daily. Daily inspections must check for: HW labels are compliant, accumulation dates have not exceeded allowable times, tanks are closed, sensors are not in alarm and the area is clean and free of spills.

Violation Description:

Failure to conduct and document inspections of hazardous waste tank systems each operating day and retain records of those inspections at the facility.

Violations

Violation Date: 11/16/2020 ***Violation Source:*** CERS
Violation Program: HMRRP ***Violation Division:*** Fremont City Fire Department
Citation: HSC 6.95 25508(a)(3) - California Health and Safety Code, Chapter 6.95, Section(s) 25508(a)(3)
Violation Notes:

Returned to compliance on 01/12/2021.

Violation Description:

Failure to complete and electronically submit hazardous material inventory information for all reportable hazardous materials on site at or above reportable quantities.

Violations

Violation Date: 11/16/2020 ***Violation Source:*** CERS
Violation Program: HW ***Violation Division:*** Fremont City Fire Department
Citation: 22 CCR 15 66265.171 - California Code of Regulations, Title 22, Chapter 15, Section(s) 66265.171
Violation Notes:

Returned to compliance on 12/15/2020. Replace drums as noted in the routine inspection.

Violation Description:

Failure to accumulate hazardous waste in a container that is in good condition.

Violations

Violation Date: 11/16/2020 ***Violation Source:*** CERS
Violation Program: HW ***Violation Division:*** Fremont City Fire Department
Citation: 22 CCR 15 66265.32 - California Code of Regulations, Title 22, Chapter 15, Section(s) 66265.32
Violation Notes:

Returned to compliance on 11/16/2020. Provide a spill kit immediately to mitigate and control a release in the shop, waste transfer and tank room.

Violation Description:

Failure of the facility to maintain the following emergency equipment or equivalents:
1) An internal communications or alarm system;
2) A device, such as a telephone (immediately available at the scene of Operations/ Maintenance) or a hand-held two-way radio, capable of summoning emergency assistance from local police departments, fire departments, or State or local emergency response teams;
3) Portable fire extinguishers, fire control equipment, spill control equipment, and decontamination equipment; and
4) Water at adequate volume and pressure to supply water hose streams, or foam producing equipment, or automatic sprinklers, or water spray systems.

Violations

Violation Date: 08/16/2013 ***Violation Source:*** CERS
Violation Program: HMRRP ***Violation Division:*** Fremont City Fire Department
Citation: HSC 6.95 Multiple - California Health and Safety Code, Chapter 6.95, Section(s) Multiple
Violation Notes:

Returned to compliance on 11/26/2013. Submit HMBP in CERS

Violation Description:

Business Plan Program - Administration/Documentation - General

Violations

Violation Date: 10/19/2016 ***Violation Source:*** CERS
Violation Program: HW ***Violation Division:*** Fremont City Fire Department
Citation: 22 CCR 15 66265.196 - California Code of Regulations, Title 22, Chapter 15, Section(s) 66265.196
Violation Notes:

Returned to compliance on 11/30/2016. Failure to immediately remove from service a tank system or secondary containment system from which there has been a leak, spill, is unfit for use and comply with applicable requirements. Observed oil release/coolant release on service floor. Housekeeping issues

Violation Description:

Failure to immediately remove from service a tank system or secondary containment system from which there has been a leak, spill, is unfit for use and comply with applicable requirements.

Violations

Violation Date: 12/15/2020 ***Violation Source:*** CERS
Violation Program: HMRRP ***Violation Division:*** Fremont City Fire Department
Citation: HSC 6.95 25508(a)(3) - California Health and Safety Code, Chapter 6.95, Section(s) 25508(a)(3)
Violation Notes:

Returned to compliance on 01/12/2021.

Violation Description:

Failure to complete and electronically submit hazardous material inventory information for all reportable hazardous materials on site at or above reportable quantities.

Violations

Violation Date: 11/23/2020 ***Violation Source:*** CERS
Violation Program: HMRRP ***Violation Division:*** Fremont City Fire Department
Citation: HSC 6.95 25508(a)(3) - California Health and Safety Code, Chapter 6.95, Section(s) 25508(a)(3)
Violation Notes:

Returned to compliance on 02/25/2021.

Violation Description:

Failure to establish and electronically submit an adequate training program in safety procedures in the event of a release or threatened release of a hazardous material.

Violations

Violation Date: 10/19/2016 ***Violation Source:*** CERS
Violation Program: HW ***Violation Division:*** Fremont City Fire Department
Citation: 22 CCR 15 66265.195(c) - California Code of Regulations, Title 22, Chapter 15, Section(s) 66265.195(c)
Violation Notes:

Returned to compliance on 11/30/2016. Failure to conduct and document inspections of hazardous waste tank systems each operating day and retain records of those inspections at the facility. Tank inspection checklist needs improvement

Violation Description:

Failure to conduct and document inspections of hazardous waste tank systems each operating day and retain records of those inspections at the facility.

Violations

Violation Date: 09/17/2020 ***Violation Source:*** CERS
Violation Program: HW ***Violation Division:*** Fremont City Fire Department
Citation: 22 CCR 15 66265.173 - California Code of Regulations, Title 22, Chapter 15, Section(s) 66265.173
Violation Notes:

Returned to compliance on 12/15/2020.

Violation Description:

Failure to meet the following container management requirements:
(a) A container holding hazardous waste must always be closed during storage, except when it is necessary to add or remove waste.
(b) A container holding hazardous waste must not be opened, handled, or stored in a manner which may rupture the container or cause it to leak.

Violations

Violation Date: 12/01/2021 ***Violation Source:*** CERS
Violation Program: HW ***Violation Division:*** Fremont City Fire Department
Citation: 22 CCR 12 66262.34(f) - California Code of Regulations, Title 22, Chapter 12, Section(s) 66262.34(f)
Violation Notes:

Returned to compliance on 02/03/2022. Note accumulation date on coolant tank label.

Violation Description:

Failure to properly label hazardous waste accumulation containers and portable tanks with the following requirements: "Hazardous Waste", name and address of the generator, physical and chemical characteristics of the Hazardous Waste, and starting accumulation date.

Violations

Violation Date: 11/16/2020 ***Violation Source:*** CERS
Violation Program: HW ***Violation Division:*** Fremont City Fire Department
Citation: 22 CCR 15 66265.194 - California Code of Regulations, Title 22, Chapter 15, Section(s) 66265.194
Violation Notes:

Returned to compliance on 02/24/2021. Overfill monitoring equipment for used oil/coolant tanks, not inspected regularly and was discovered to inoperable and function to alarm in the event of a release.

Violation Description:

Failure to comply with general tank operating requirements:
(a) Hazardous wastes or treatment reagents shall not be placed in a tank system if they could cause the tank , its ancillary equipment, or the secondary containment system to rupture, leak, corrode, or otherwise fail;.
(b) The owner or operator shall use appropriate controls and practices to prevent spills and overflows from tank or secondary containment systems. These include at a minimum: (1) spill prevention controls (e.g., check valves, dry discount couplings); (2) overfill prevention controls (e.g., level sensing devices, high level alarms, automatic feed cutoff, or bypass to a standby tank); and (3) maintenance of sufficient freeboard in uncovered tanks to prevent overtopping by wave or wind action or by precipitation. Uncovered tanks shall be operated to ensure at least 60 centimeters (2 feet) of freeboard, unless the tank is equipped with a containment structure (e.g., standby tank with a capacity that equals or exceeds the volume of the top 60 centimeters (2 feet) of the tank).

Violations

Violation Date: 12/01/2021 ***Violation Source:*** CERS
Violation Program: HW ***Violation Division:*** Fremont City Fire Department
Citation: 22 CCR 15 66265.173 - California Code of Regulations, Title 22, Chapter 15, Section(s) 66265.173
Violation Notes:

Returned to compliance on 12/01/2021.

Violation Description:

Failure to meet the following container management requirements:
(a) A container holding hazardous waste must always be closed during storage, except when it is necessary to add or remove waste.
(b) A container holding hazardous waste must not be opened, handled, or stored in a manner which may rupture the container or cause it to leak.

Violations

Violation Date: 11/16/2020 ***Violation Source:*** CERS
Violation Program: HW ***Violation Division:*** Fremont City Fire Department
Citation: HSC 6.5 25201 - California Health and Safety Code, Chapter 6.5, Section(s) 25201
Violation Notes:

Returned to compliance on 12/15/2020. Filter Area- Unable to verify accumulation dates due to access.Tank Room- If site is an LQG, Used antifreeze is over 90 days.

Violation Description:

Failure to obtain a permit or grant of interim status after generator has accumulated hazardous waste on-site for longer than 90 days.

Violations

Violation Date: 10/19/2016 ***Violation Source:*** CERS
Violation Program: HMRRP ***Violation Division:*** Fremont City Fire Department
Citation: HSC 6.95 Multiple - California Health and Safety Code, Chapter 6.95, Section(s) Multiple
Violation Notes:

Returned to compliance on 12/03/2016. Business Plan Program - Administration/Documentation - General Update chemical inventory to accurately report size of containers and tanks that are used to store chemicals

Violation Description:

Business Plan Program - Administration/Documentation - General

Violations

Violation Date: 09/17/2020 ***Violation Source:*** CERS
Violation Program: HW ***Violation Division:*** Fremont City Fire Department
Citation: 22 CCR 12 66262.34(f) - California Code of Regulations, Title 22, Chapter 12, Section(s) 66262.34(f)
Violation Notes:

Returned to compliance on 11/16/2020. Place only one label on each HW tank.

Violation Description:

Failure to label stationary hazardous waste tanks as "hazardous waste" and mark with an accumulation start date.

Violations

Violation Date: 10/19/2016 ***Violation Source:*** CERS
Violation Program: HMRRP ***Violation Division:*** Fremont City Fire Department
Citation: HSC 6.95 25505(a)(4) - California Health and Safety Code, Chapter 6.95, Section(s) 25505(a)(4)
Violation Notes:

Returned to compliance on 11/30/2016. Failure to provide initial and annual training to all employees in safety procedures in the event of a release or threatened release of a hazardous material or failure to document and maintain training records for a minimum of three years. No training records available for review

Violation Description:

Failure to provide initial and annual training to all employees in safety procedures in the event of a release or threatened release of a hazardous material

or failure to document and maintain training records for a minimum of three years.

Violations

Violation Date: 09/17/2020 ***Violation Source:*** CERS
Violation Program: HW ***Violation Division:*** Fremont City Fire Department
Citation: HSC 6.5 25250.22 - California Health and Safety Code, Chapter 6.5, Section(s) 25250.22
Violation Notes:

Returned to compliance on 12/15/2020. Could not access area for inspection and verification of labels. Re-organize area for clear access to all wastes and weekly inspection.

Violation Description:

Failure to properly manage used oil and/or fuel filters in accordance with the requirements.

Violations

Violation Date: 11/16/2020 ***Violation Source:*** CERS
Violation Program: HW ***Violation Division:*** Fremont City Fire Department
Citation: HSC 6.5 Multiple - California Health and Safety Code, Chapter 6.5, Section(s) Multiple
Violation Notes:

Returned to compliance on 12/15/2020. Not completed for reinsp and a container to route the blow-by, must be placed in doors.

Violation Description:

Hazardous Waste Generator Program - Operations/Maintenance - General

Violations

Violation Date: 11/16/2020 ***Violation Source:*** CERS
Violation Program: HMRRP ***Violation Division:*** Fremont City Fire Department
Citation: HSC 6.95 25508(a)(3) - California Health and Safety Code, Chapter 6.95, Section(s) 25508(a)(3)
Violation Notes:

Returned to compliance on 02/25/2021.

Violation Description:

Failure to establish and electronically submit an adequate training program in safety procedures in the event of a release or threatened release of a hazardous material.

Violations

Violation Date: 10/19/2016 ***Violation Source:*** CERS
Violation Program: HMRRP ***Violation Division:*** Fremont City Fire Department
Citation: HSC 6.95 25508.1(a)-(f) - California Health and Safety Code, Chapter 6.95, Section(s) 25508.1(a)-(f)
Violation Notes:

Returned to compliance on 12/14/2016. Failure to electronically update business plan within 30 days of any one of the following events: A 100 percent or more increase in the quantity of a previously disclosed material. Any handling of a previously undisclosed hazardous materials at or above reportable quantities. A change of business address, business ownership, or business name. A substantial change in the handlers operations that requires modification to any portion of the business plan.

Violation Description:

Failure to electronically update business plan within 30 days of any one of the following events:
A 100 percent or more increase in the quantity of a previously disclosed material.
Any handling of a previously undisclosed hazardous materials at or above reportable quantities.
A change of business address, business ownership, or business name.
A substantial change in the handler's operations that requires modification to any portion of the business plan.

Violations

Violation Date: 12/15/2020 ***Violation Source:*** CERS
Violation Program: HMRRP ***Violation Division:*** Fremont City Fire Department
Citation: HSC 6.95 25508(a)(3) - California Health and Safety Code, Chapter 6.95, Section(s) 25508(a)(3)
Violation Notes:

Returned to compliance on 02/25/2021.

Violation Description:

Failure to establish and electronically submit an adequate training program in safety procedures in the event of a release or threatened release of a hazardous material.

Violations

Violation Date: 01/31/2022 ***Violation Source:*** CERS
Violation Program: HMRRP ***Violation Division:*** Fremont City Fire Department
Citation: HSC 6.95 25508(a)(3) - California Health and Safety Code, Chapter 6.95, Section(s) 25508(a)(3)
Violation Notes:

Returned to compliance on 03/08/2022.

Violation Description:

Failure to complete and electronically submit hazardous material inventory information for all reportable hazardous materials on site at or above reportable quantities.

Violations

Violation Date: 08/16/2013 ***Violation Source:*** CERS
Violation Program: HW ***Violation Division:*** Fremont City Fire Department
Citation: 40 CFR 1 265.174 - U.S. Code of Federal Regulations, Title 40, Chapter 1, Section(s) 265.174
Violation Notes:

Returned to compliance on 12/19/2013.

Violation Description:

Failure to inspect hazardous waste storage areas at least weekly.

Violations

Violation Date: 10/19/2016 ***Violation Source:*** CERS
Violation Program: HW ***Violation Division:*** Fremont City Fire Department
Citation: 22 CCR 15 66265.173 - California Code of Regulations, Title 22, Chapter 15, Section(s) 66265.173
Violation Notes:

Returned to compliance on 11/30/2016. Failure to meet the following container management requirements: (a) A container holding hazardous waste must always be closed during storage, except when it is necessary to add or remove waste. (b) A container holding hazardous waste must not be opened, handled, or stored in a manner which may rupture the container or cause it to leak.

Violation Description:

Failure to meet the following container management requirements:
(a) A container holding hazardous waste must always be closed during storage, except when it is necessary to add or remove waste.
(b) A container holding hazardous waste must not be opened, handled, or stored in a manner which may rupture the container or cause it to leak.

Violations

Violation Date: 09/17/2020 ***Violation Source:*** CERS
Violation Program: HW ***Violation Division:*** Fremont City Fire Department
Citation: 22 CCR 15 66265.174 - California Code of Regulations, Title 22, Chapter 15, Section(s) 66265.174
Violation Notes:

Returned to compliance on 02/25/2021. To ensure hazardous waste storage areas are in compliance, these areas must be inspected weekly to verify HW containers are accessible, labels are compliant, accumulation dates have not exceeded allowable times, containers are closed and the area is clean and free of spills.

Violation Description:

Failure to inspect weekly, areas where hazardous waste containers are stored or transferred. The owner or operator shall look for leaking containers and for deterioration of containers and the containment system caused by corrosion or other factors.

Evaluations

Eval Date: 01/25/2022
Violations Found: No
Eval General Type: Other/Unknown
Eval Type: Other, not routine, done by local agency
Eval Division: Fremont City Fire Department
Eval Program: HW
Eval Source: CERS
Eval Notes:

Hanlees vacated the property the first week of September and did not notify FFD. DGDG Hyundai is now operating there and advised that during move-in housekeeping was extremely poor, several work bays were left with numerous spills, garbage and engine parts, tanks, drums and containers belonging to Hanlees were left behind full of waste oil, coolant and filters. Currently, there are (12) oil caddies, 5-55-gallon drums of aerosols, 1-55-gallon drum of filters, 3-55 gallon drums contaminated with oil and caddies with coolant. FFD and DGDG have called multiple times to coordinate with closure. FFD contacted Tom Nguyen on 12-2-21 and he agreed to meet, complete closure procedures and remove remaining hazardous waste on site. FFD contacted Mr. Nguyen two more times and as of today has not filed a Closure Notification or removed abandoned hazardous waste from the there former facility. Case referred to DA.; Note: data in [EVAL Notes] field for some records is truncated from the source.

Eval Date: 09/17/2020
Violations Found: Yes
Eval General Type: Compliance Evaluation Inspection
Eval Type: Routine done by local agency
Eval Division: Fremont City Fire Department
Eval Program: HW
Eval Source: CERS
Eval Notes:

Initial Inspection and please determine through a manifest and consolidated receipt audit that site is or is not not a NonRCRA LQG.; Note: data in [EVAL Notes] field for some records is truncated from the source.

Eval Date: 03/08/2022
Violations Found: Yes
Eval General Type: Other/Unknown
Eval Type: Other, not routine, done by local agency
Eval Division: Fremont City Fire Department
Eval Program: HMRRP
Eval Source: CERS
Eval Notes:

Business issued a Notice of Violation for failure to update the HMBP inventory after the reinspection on 2-3-2022, which exceeds 30 days; Note: data in [EVAL Notes] field for some records is truncated from the source.

Eval Date: 08/16/2013
Violations Found: Yes
Eval General Type: Compliance Evaluation Inspection
Eval Type: Routine done by local agency
Eval Division: Fremont City Fire Department
Eval Program: HMRRP
Eval Source: CERS

Eval Notes:

Eval Date: 12/01/2021
Violations Found: Yes
Eval General Type: Compliance Evaluation Inspection
Eval Type: Routine done by local agency
Eval Division: Fremont City Fire Department
Eval Program: HW
Eval Source: CERS
Eval Notes:

Hanlees closed the first week of September and did not notify FFD of closure. DGDG or now Fremont Hyundai is operating and has submitted a new HMBP for review, processing and permitting. Although Hanlees has not completed closure, FFD completed a site inspection for compliance with the California Fire Code, HMBP reporting requirements and Hazardous Waste Management. They advised that during move-in housekeeping was extremely poor, several work bays were left with numerous spills, garbage and engine parts, tanks, drums and containers belonging to Hanlees were left behind full of waste oil, coolant and filters. Currently, there are (12) oil caddies, 5-55-gallon drums of aerosols, 1-55-gallon drum of filters, 3-55 gallon drums contaminated with oil and caddies with coolant. FFD will work with Fremont Hyundai to try to get these wastes removed by the former tenant.; Note: data in [EVAL Notes] field for some records is truncated from the source.

Eval Date: 08/16/2013
Violations Found: Yes
Eval General Type: Compliance Evaluation Inspection
Eval Type: Routine done by local agency
Eval Division: Fremont City Fire Department
Eval Program: HW
Eval Source: CERS
Eval Notes:

Eval Date: 02/03/2022
Violations Found: No
Eval General Type: Other/Unknown
Eval Type: Other, not routine, done by local agency
Eval Division: Fremont City Fire Department
Eval Program: HW
Eval Source: CERS
Eval Notes:

All HW violations have been corrected by Fremont Hyundai. Also on this day, Hanlees representatives met FFD on site to discuss closure. They also worked with Fremont Hyndai and removed all wastes abandoned on site when the business left in September of 2021. Manifests were provided to FFD. Hanlees closed the first week of September and did not notify FFD of closure. DGDG or now Fremont Hyundai is operating and has submitted a new HMBP for review, processing and permitting. Although Hanlees has not completed closure, FFD completed a site inspection for compliance with the California Fire Code, HMBP reporting requirements and Hazardous Waste Management on 12/1/2021.; Note: data in [EVAL Notes] field for some records is truncated from the source.

Eval Date: 02/03/2022
Violations Found: No
Eval General Type: Other/Unknown
Eval Type: Other, not routine, done by local agency
Eval Division: Fremont City Fire Department
Eval Program: HW
Eval Source: CERS
Eval Notes:

On site for reinspection and all HW violations have been corrected.; Note: data in [EVAL Notes] field for some records is truncated from the source.

Eval Date: 11/02/2020
Violations Found: No
Eval General Type: Other/Unknown
Eval Type: Other, not routine, done by local agency
Eval Division: Fremont City Fire Department
Eval Program: HW
Eval Source: CERS
Eval Notes:

The business has failed to correct any of the Hazardous Waste violations cited during the routine inspection 9-17-2020 inspection. It should be noted

that this Program is completely out of compliance across all areas of maintaining a compliant HW Program. Negligence and poor housekeeping are evident through it. A second round of class II violations is being issued and failure to correct all Hazardous Waste violations by 11-2-202, will result in Class I violations.; Note: data in [EVAL Notes] field for some records is truncated from the source.

Eval Date: 10/19/2016
Violations Found: Yes
Eval General Type: Compliance Evaluation Inspection
Eval Type: Routine done by local agency
Eval Division: Fremont City Fire Department
Eval Program: HW
Eval Source: CERS
Eval Notes:

Eval Date: 11/30/2016
Violations Found: No
Eval General Type: Other/Unknown
Eval Type: Other, not routine, done by local agency
Eval Division: Fremont City Fire Department
Eval Program: HW
Eval Source: CERS
Eval Notes:

Inspection is a follow up to the routine inspection dated 10/19/2016. All violations observed during that inspection were corrected.; Note: data in [EVAL Notes] field for some records is truncated from the source.

Eval Date: 12/15/2020
Violations Found: No
Eval General Type: Other/Unknown
Eval Type: Other, not routine, done by local agency
Eval Division: Fremont City Fire Department
Eval Program: HW
Eval Source: CERS
Eval Notes:

As noted in the routine inspection conducted on September 17,2020, correct all open HW violations. After today¿s inspection, housekeeping improvements were made to the HW storage areas, access for inspection improved and clean-up in the tank and compressor rooms. The facility improved its manifest and waste receipt organization for 2020. FFD performed a brief waste count, which showed that the site is an LQG NonRCRA waste generator and subject to a 90-day holding period for all HW generated on site and waste tanks are subject to HW Tank Assessments. Due to the length of time to RTC, the amount of open HW violations still remaining open from the routine inspection and that no HW Tank Assessment has been completed, Class I Violations are being cited and formal enforcement is pending in this program.; Note: data in [EVAL Notes] field for some records is truncated from the source.

Eval Date: 01/25/2022
Violations Found: Yes
Eval General Type: Other/Unknown
Eval Type: Other, not routine, done by local agency
Eval Division: Fremont City Fire Department
Eval Program: HMRRP
Eval Source: CERS
Eval Notes:

Other Inspection for CUPA permit. All violations have not been corrected.; Note: data in [EVAL Notes] field for some records is truncated from the source.

Eval Date: 11/16/2020
Violations Found: Yes
Eval General Type: Other/Unknown
Eval Type: Other, not routine, done by local agency
Eval Division: Fremont City Fire Department
Eval Program: HMRRP
Eval Source: CERS
Eval Notes:

Eval Date: 11/16/2020

Violations Found: Yes
Eval General Type: Other/Unknown
Eval Type: Other, not routine, done by local agency
Eval Division: Fremont City Fire Department
Eval Program: HW
Eval Source: CERS
Eval Notes:

The business was reinspected for a 3rd time and has failed to correct most of the Hazardous Waste violations cited during the routine inspection 9-17-2020 inspection. It should be noted that this Program is completely out of compliance across all areas of maintaining a compliant HW Program. Negligence and poor housekeeping are evident through it. A second round of class II violations were issued on 11-2-202. Based on the level of compliance still evident on site, some Class I violations will be issued.; Note: data in [EVAL Notes] field for some records is truncated from the source.

Eval Date: 09/17/2020
Violations Found: Yes
Eval General Type: Compliance Evaluation Inspection
Eval Type: Routine done by local agency
Eval Division: Fremont City Fire Department
Eval Program: HMRRP
Eval Source: CERS
Eval Notes:

Initial Inspection; Note: data in [EVAL Notes] field for some records is truncated from the source.

Eval Date: 11/02/2020
Violations Found: No
Eval General Type: Other/Unknown
Eval Type: Other, not routine, done by local agency
Eval Division: Fremont City Fire Department
Eval Program: HMRRP
Eval Source: CERS
Eval Notes:

The business has failed to correct any of the HMBP violations and the business is being issued a 10 day notice to comply with all open HMBP violations from the 9-17-2020 inspection. A second round of class II violations is being issued and failure to submit a complete and updated Plan by 11-2-202, will result in Class I violations.; Note: data in [EVAL Notes] field for some records is truncated from the source.

Eval Date: 01/12/2021
Violations Found: No
Eval General Type: Other/Unknown
Eval Type: Other, not routine, done by local agency
Eval Division: Fremont City Fire Department
Eval Program: HMRRP
Eval Source: CERS
Eval Notes:

HMBP FINALLY APPROVED AND LAST OPEN VIOLATION FOR TRAINING WILL BE VERIFIED DURING THE FINAL SCHEDULED INSPECTION.; Note: data in [EVAL Notes] field for some records is truncated from the source.

Eval Date: 12/01/2021
Violations Found: Yes
Eval General Type: Compliance Evaluation Inspection
Eval Type: Routine done by local agency
Eval Division: Fremont City Fire Department
Eval Program: HMRRP
Eval Source: CERS
Eval Notes:

New business inspection and see hazardous inspection for a narrative on the condition of the site and the former tenant Hanlees Hyundai.; Note: data in [EVAL Notes] field for some records is truncated from the source.

Eval Date: 10/19/2016
Violations Found: Yes
Eval General Type: Compliance Evaluation Inspection
Eval Type: Routine done by local agency

Eval Division: Fremont City Fire Department
Eval Program: HMRRP
Eval Source: CERS
Eval Notes:

Eval Date: 11/23/2020
Violations Found: Yes
Eval General Type: Other/Unknown
Eval Type: Other, not routine, done by local agency
Eval Division: Fremont City Fire Department
Eval Program: HMRRP
Eval Source: CERS
Eval Notes:

The business did not submit its HMBP by the drop dead date of 11-23-2020, required during the 9/17/2020 routine inspection. The HMBP is not representative of Haz Mat/Haz Waste on site and all contacts were no longer on site during the routine inspection. Class I violations have been cited and Formal Enforcement and penalties will be assessed.; Note: data in [EVAL Notes] field for some records is truncated from the source.

Eval Date: 02/25/2021
Violations Found: No
Eval General Type: Other/Unknown
Eval Type: Other, not routine, done by local agency
Eval Division: Fremont City Fire Department
Eval Program: HW
Eval Source: CERS
Eval Notes:

Final inspection completed upon receipt of the HW Tank Assessments and 3rd party testing of AST equipment. The inspection involved checking the HW storage areas, carts and tank rooms. The carts are labeled with HW labels and \emptied daily\. The Tank Room are clean, daily inspections done and HW labels compliant. The inside waste transfer area was still not compliant for labeling and spills were evident in the containment, although daily inspections are being done. Inspections are the key to success in maintaining the HW storage areas! No further action required but I am concerned that the business does not fully understand how to maintain the hazardous waste program and labeling requirements. HW labeling in the shop area needs to continue to improve. The business was given clear direction on what should be done via email, in order to ensure the program is maintained in compliance. Formal Enforcement is pending.; Note: data in [EVAL Notes] field for some records is truncated from the source.

Eval Date: 12/15/2020
Violations Found: Yes
Eval General Type: Other/Unknown
Eval Type: Other, not routine, done by local agency
Eval Division: Fremont City Fire Department
Eval Program: HMRRP
Eval Source: CERS
Eval Notes:

As noted in the routine inspection conducted on September 17,2020, complete a comprehensive inventory of all wastes and hazardous materials on site to ensure the HMIS reflects the actual storage on-site. After today¿s 4th inspection, make the following updates: Add waste absorbent, waste aerosol cans and oil water separator or clarifier waste sludge. Add to the oil totals, 120 gallons of additional oil stored in six-gallon containers. Approximately (20) 6-gallon containers are stored on site. Update all the tank sizes for the following, which are currently not correct: waste antifreeze is not 70 gallons, fresh antifreeze is not 240 gallons and fresh oil. Confirm sizes with supplier or tank manufacturer which could not be verified on site.; Note: data in [EVAL Notes] field for some records is truncated from the source.

Affiliations

Affil Type Desc: Document Preparer
Entity Name: KPA, LLC
Entity Title:
Address:
City:
State:
Country:
Zip Code:
Phone:

Affil Type Desc: Parent Corporation
Entity Name: DEL GRANDE DEALER GROUP

Entity Title:
Address:
City:
State:
Country:
Zip Code:
Phone:

Affil Type Desc: CUPA District
Entity Name: Fremont City Fire Department
Entity Title:
Address: P.O. Box 5006
City: Fremont
State: CA
Country:
Zip Code: 94537-5006
Phone: (510) 494-4279

Affil Type Desc: Property Owner
Entity Name: DGDG 19 LLC
Entity Title:
Address: 911 Capitol Expressway Auto Mall
City: San Jose
State: CA
Country: United States
Zip Code: 95136
Phone: (408) 265-4400

Affil Type Desc: Facility Mailing Address
Entity Name: Mailing Address
Entity Title:
Address: 911 Capitol Expressway Auto Mall
City: San Jose
State: CA
Country:
Zip Code: 95136
Phone:

Affil Type Desc: Operator
Entity Name: RALPH YAMASAKI
Entity Title:
Address:
City:
State:
Country:
Zip Code:
Phone: (408) 979-3713

Affil Type Desc: Environmental Contact
Entity Name: MIGUEL REYNOSO
Entity Title:
Address: 43690 Auto Mall Circle
City: Fremont
State: CA
Country:
Zip Code: 94538
Phone:

Affil Type Desc: Legal Owner
Entity Name: DGDG 19 LLC
Entity Title:
Address: 911 Capitol Expressway Auto Mall
City: San Jose
State: CA
Country: United States
Zip Code: 95136
Phone: (408) 265-4400

Map Key	Number of Records	Direction	Distance (mi/ft)	Elev/Diff (ft)	Site	DB
573	1 of 1	NNW	0.00 / 21.72	17.40 / 12	AUTOWEST HONDA FREMONT 5758 CUSHING PARKWAY FREMONT CA 94538-	FINDS/FRS

Registry ID: 110033205975
FIPS Code: 06001
HUC Code: 18050003
Site Type Name: STATIONARY
Location Description: 5780 CUSHING PARKWAY, FREMONT, CA 94538, NEAREST CROSS STREENT AUTOMALL PARKWAY
Supplemental Location:
Create Date: 28-FEB-08
Update Date: 29-DEC-14
Interest Types: STATE MASTER
SIC Codes:
SIC Code Descriptions:
NAICS Codes:
NAICS Code Descriptions:
Conveyor: FRS-GEOCODE
Federal Facility Code:
Federal Agency Name:
Tribal Land Code:
Tribal Land Name:
Congressional Dist No: 13
Census Block Code: 060014415031163
EPA Region Code: 09
County Name: ALAMEDA
US/Mexico Border Ind:
Latitude: 37.49999
Longitude: -121.97585
Reference Point: ENTRANCE POINT OF A FACILITY OR STATION
Coord Collection Method: ADDRESS MATCHING-HOUSE NUMBER
Accuracy Value: 50
Datum: NAD83
Source:
Facility Detail Rprt URL: https://ofmpub.epa.gov/frs_public2/fii_query_detail.disp_program_facility?p_registry_id=110033205975
Data Source: Facility Registry Service - Single File
Program Acronyms:

UORS:01-C-07000

Map Key	Number of Records	Direction	Distance (mi/ft)	Elev/Diff (ft)	Site	DB
574	1 of 2	SSW	0.44 / 2,339.87	15.07 / 10	Shell 5390 Great America Pkwy Santa Clara CA	LOP SANTACLARA

SCVWD ID: 06S1W16K01f
Closure Date: 10/8/2009
Link: http://lustop.sccgov.org/files/06S1W16K01f/

Map Key	Number of Records	Direction	Distance (mi/ft)	Elev/Diff (ft)	Site	DB
574	2 of 2	SSW	0.44 / 2,339.87	15.07 / 10	SHELL 5390 GREAT AMERICA PARKWAY SANTA CLARA CA 95050	LUST

Global ID: T0608550103
Status Date: 10/8/2009
Case Type: LUST CLEANUP SITE
Oil Field:
Oil Field Operator:
Status: COMPLETED - CASE CLOSED
Census Tract: 6085505001
Match Key: T0608550103
County: SANTA CLARA
Latitude: 37.410197
Longitude: -121.978052
RWQCB Region:

LUST Cleanup Sites from GeoTracker Cleanup Sites Data Download - Facilities Detail

CUF Case: NO

Lead Agency: SANTA CLARA COUNTY LOP
Case Worker:
Local Agency:
RB Case No:
Local Case No: 06S1W16K01f
File Location: All Files are on GeoTracker or in the Local Agency Database
Potential COC: MTBE / TBA / Other Fuel Oxygenates
Potential Media of Concern: Other Groundwater (uses other than drinking water)
Begin Date: 4/16/2003
How Discovered: Site Assessment/Site Investigation
How Discovered Description:
Stop Method: Other Means
Stop Description: discontinue use of MtBE in gasoline
Calwater Watershed Name: Santa Clara - Palo Alto (205.50)
DWR GW Subbasin Name: Santa Clara Valley - Santa Clara (2-009.02)
Disadvantaged Community:
CalEnvScreen Score:
Coordinate Source: Google Geocode
Discharge Cause:
Discharge Source: Other
EPA Region: 9
Leak Reported Dt: 2003-07-09 00:00:00
Military DoD Site: No
No Further Action Dt: 2009-10-08 00:00:00
Qty Rlsd Gallons: 0
Facility Project Sub Type:
Calenviroscreen 3 Score: 46-50%
Calenviroscreen 4 Score: 40-45%
Site History:

LUST Cleanup Sites from GeoTracker Cleanup Sites Data Download - Regulatory Contacts

Contact Type: Regional Board Caseworker
Contact Name: Regional Water Board
Organization Name: SAN FRANCISCO BAY RWQCB (REGION 2)
Address: 1515 CLAY ST SUITE 1400
City: OAKLAND
Email:
Phone No:

LUST Cleanup Sites from GeoTracker Cleanup Sites Data Download - Status History

Status: Open - Case Begin Date
Status Date: 4/16/2003

Status: Completed - Case Closed
Status Date: 10/8/2009

Status: Open - Site Assessment
Status Date: 4/16/2003

Status: Open - Site Assessment
Status Date: 7/9/2003

LUST Sites from GeoTracker Search - Regulatory Profile

Site Facility Name: SHELL
Site Facility Type: LUST CLEANUP SITE
Cleanup Status: COMPLETED - CASE CLOSED
Address: 5390 GREAT AMERICA PARKWAY
City: SANTA CLARA
Zip: 95050
County: SANTA CLARA
Report Link: https://geotracker.waterboards.ca.gov/profile_report?global_id=T0608550103
Cleanup Status Detail: COMPLETED - CASE CLOSED AS OF 10/8/2009

Project Status:
Cleanup History Link: https://geotracker.waterboards.ca.gov/profile_report_include?global_id=T0608550103&tabname=regulatoryhistory
Potential COC: MTBE / TBA / OTHER FUEL OXYGENATES
Potential Media of Concern: OTHER GROUNDWATER (USES OTHER THAN DRINKING WATER)
File Location: ALL FILES ARE ON GEOTRACKER OR IN THE LOCAL AGENCY DATABASE
User Defined Beneficial Use:
Designated Beneficial Use: MUN, AGR, IND, PROC
DWR GW Sub Basin: Santa Clara Valley - Santa Clara (2-009.02)
Calwater Watershed Name: Santa Clara - Palo Alto (205.50)
Post Closure Site Management:
Future Land Use:
Cleanup Oversight Agencies: SANTA CLARA COUNTY LOP (LEAD) - CASE #: 06S1W16K01f
SAN FRANCISCO BAY RWQCB (REGION 2)
CASEWORKER: Regional Water Board
CUF Claim No:
CUF Priority Assig:
CUF Amount Paid:
WDR Place Type:
WDR File No:
WDR Order No:
Project Oversight Agencies:
Facility Type:
Composting Method:
Grndwtr Monitoring Frequency:
Designated Beneficial Use Desc: Municipal and Domestic Supply, Agricultural Supply, Industrial Service Supply, Industrial Process Supply
Site History:

No site history available

LUST Sites from GeoTracker Search - Cleanup Status History

Status: Open - Site Assessment
Date : 7/9/2003

Status: Open - Site Assessment
Date : 4/16/2003

Status: Open - Case Begin Date
Date : 4/16/2003

Status: Completed - Case Closed
Date : 10/8/2009

Sites from GeoTracker Search - Regulatory Activities (as of May 25, 2023)

Action Type: Response Requested - Workplans
Action: Soil and Water Investigation Workplan
Action Date: 9/18/2003
Received Issue Date: 9/19/2003
Doc Link:
Title Description Comments:

Soil and Water Investigation Workplan

Action Type: Other Regulatory Actions
Action: Staff Letter - #41874
Action Date: 8/6/2003
Received Issue Date: 8/6/2003
Doc Link:
Title Description Comments:

Action Type: Other Regulatory Actions
Action: Staff Letter - #42368

Action Date: 8/6/2003
Received Issue Date: 8/6/2003
Doc Link:
Title Description Comments:

Action Type: Leak Action
Action: Leak Reported
Action Date: 7/9/2003
Received Issue Date:
Doc Link:
Title Description Comments:

Action Type: Response Requested - Other
Action: Unauthorized Release Form
Action Date: 7/9/2003
Received Issue Date: 7/9/2003
Doc Link: https://geotracker.waterboards.ca.gov/view_documents_all?global_id=T0608550103&doc_id=5925607
Title Description Comments:

Unauthorized Release Form 07/09/2003

Action Type: Response Requested - Reports
Action: Soil and Water Investigation Report
Action Date: 7/9/2003
Received Issue Date: 7/9/2003
Doc Link: https://geotracker.waterboards.ca.gov/view_documents_all?global_id=T0608550103&doc_id=5925604
Title Description Comments:

Soil & Water Investigation Report 07/09/2003 - 09/10/2004

Action Type: Leak Action
Action: Leak Discovery
Action Date: 5/12/2003
Received Issue Date:
Doc Link:
Title Description Comments:

Action Type: Other Regulatory Actions
Action: Staff Letter
Action Date: 4/16/2003
Received Issue Date: 4/16/2003
Doc Link: https://geotracker.waterboards.ca.gov/view_documents?global_id=T0608550103&enforcement_id=6328961&temptable=ENFORCEMENT
Title Description Comments:

Conditional Approval of Work Plan

Action Type: Other Regulatory Actions
Action: Email Correspondence
Action Date: 4/9/2003
Received Issue Date: 4/9/2003
Doc Link: https://geotracker.waterboards.ca.gov/view_documents?global_id=T0608550103&enforcement_id=6328962&temptable=ENFORCEMENT
Title Description Comments:

Work Plan Review

Action Type: Response Requested - Workplans
Action: Soil and Water Investigation Workplan
Action Date: 4/7/2003
Received Issue Date: 4/7/2003
Doc Link: https://geotracker.waterboards.ca.gov/view_documents_all?global_id=T0608550103&doc_id=5932478
Title Description Comments:

Soil and Groundwater Assessment Work Plan

Action Type: Response Requested - Other
Action: Correspondence
Action Date: 1/1/2003
Received Issue Date: 1/1/2003
Doc Link: https://geotracker.waterboards.ca.gov/view_documents_all?global_id=T0608550103&doc_id=5925596
Title Description Comments:

Correspondence 2003

Action Type: Response Requested - Workplans
Action: Other Workplan
Action Date: 4/7/2000
Received Issue Date: 4/7/2000
Doc Link: https://geotracker.waterboards.ca.gov/view_documents_all?global_id=T0608550103&doc_id=5925611
Title Description Comments:

Work Plan 04/07/2000 - 03/18/2004

Action Type: Other Regulatory Actions
Action: Closure/No Further Action Letter
Action Date: 10/8/2009
Received Issue Date: 10/8/2009
Doc Link: https://geotracker.waterboards.ca.gov/view_documents?global_id=T0608550103&enforcement_id=6032356&temptable=ENFORCEMENT
Title Description Comments:

Case Closure Letter

Action Type: Response Requested - Reports
Action: Well Destruction Report
Action Date: *3/23/2009
Received Issue Date: 10/8/2009
Doc Link:
Title Description Comments:

Action Type: Other Regulatory Actions
Action: Staff Letter
Action Date: 12/23/2008
Received Issue Date: 12/23/2008
Doc Link: https://geotracker.waterboards.ca.gov/view_documents?global_id=T0608550103&enforcement_id=5998001&temptable=ENFORCEMENT
Title Description Comments:

Well Destruction Report

Action Type: Response Requested - Reports
Action: Well Destruction Report
Action Date: 12/22/2008
Received Issue Date: 12/22/2008
Doc Link: https://geotracker.waterboards.ca.gov/view_documents_all?global_id=T0608550103&doc_id=5925609
Title Description Comments:

Well Abandonment/Destruction 12/22/2008 - 03/09/2009

Action Type: Other Regulatory Actions
Action: Staff Letter
Action Date: 11/14/2008
Received Issue Date: 11/14/2008
Doc Link: https://geotracker.waterboards.ca.gov/view_documents?global_id=T0608550103&enforcement_id=5993347&temptable=ENFORCEMENT
Title Description Comments:

Well destruction prior to site closure

Action Type: Response Requested - Reports
Action: Preliminary Site Assessment Report
Action Date: 11/7/2008
Received Issue Date: 11/7/2008
Doc Link: https://geotracker.waterboards.ca.gov/view_documents_all?global_id=T0608550103&doc_id=5925599
Title Description Comments:

Preliminary Site Assessment Report 11/07/2008

Action Type: Other Regulatory Actions
Action: Staff Letter
Action Date: 7/25/2007
Received Issue Date: 7/25/2007
Doc Link:
Title Description Comments:

No Further Actrion

Action Type: Reports
Action: Other Report
Action Date: 6/3/2005
Received Issue Date: 6/3/2005
Doc Link: https://geotracker.waterboards.ca.gov/view_documents?global_id=T0608550103&enforcement_id=6323477&temptable=ENFORCEMENT
Title Description Comments:

Map & Metroscan Information 06/03/2005

Action Type: Response Requested - Other
Action: Other Report / Document
Action Date: 6/3/2005
Received Issue Date: 6/3/2005
Doc Link: https://geotracker.waterboards.ca.gov/view_documents_all?global_id=T0608550103&doc_id=5925602
Title Description Comments:

State Information 06/03/2005

Action Type: Response Requested - Reports
Action: Soil and Water Investigation Report
Action Date: 7/20/2004
Received Issue Date: 9/13/2004
Doc Link:
Title Description Comments:

Soil and Water Investigation Report

Action Type: Response Requested - Reports
Action: Monitoring Report - Quarterly
Action Date: 5/17/2004
Received Issue Date: 5/17/2004
Doc Link: https://geotracker.waterboards.ca.gov/view_documents_all?global_id=T0608550103&doc_id=5925597
Title Description Comments:

GW Monitoring Report 05/17/2004 - 08/10/2007

Action Type: Other Regulatory Actions
Action: Staff Letter - #43601
Action Date: 4/19/2004
Received Issue Date: 4/19/2004
Doc Link:
Title Description Comments:

Action Type: Response Requested - Workplans
Action: Soil and Water Investigation Workplan
Action Date: 3/19/2004
Received Issue Date: 3/22/2004
Doc Link:
Title Description Comments:

Soil and Water Investigation Workplan

Action Type: Other Regulatory Actions
Action: Staff Letter - #43599
Action Date: 2/17/2004
Received Issue Date: 2/17/2004
Doc Link:
Title Description Comments:

Action Type: Other Regulatory Actions
Action: Staff Letter - #42370
Action Date: 10/10/2003
Received Issue Date: 10/10/2003
Doc Link:
Title Description Comments:

Action Type: Response Requested - Reports
Action: Soil and Water Investigation Report
Action Date: 10/10/2003
Received Issue Date: 2/9/2004
Doc Link:
Title Description Comments:

Soil and Water Investigation Report

Sites from GeoTracker Search - Site Maps (as of May 25, 2023)

Submitted: 2/11/2004
Submitted By: MAREE DODEN (CONTRACTOR)
Title: GEO_MAP
Link: https://geotracker.waterboards.ca.gov/esi/uploads/geo_map/5927335441/T0608550103.PDF

Submitted: 10/6/2005*
Submitted By: MAREE DODEN (CONTRACTOR)
Title: GEO_BORE (MW-3)
Link: https://geotracker.waterboards.ca.gov/esi/uploads/geo_bore/6617963492/T0608550103.pdf

Submitted: 10/6/2005*
Submitted By: MAREE DODEN (CONTRACTOR)
Title: GEO_BORE (MW-4)
Link: https://geotracker.waterboards.ca.gov/esi/uploads/geo_bore/2555219352/T0608550103.pdf

Submitted: 10/6/2005*
Submitted By: MAREE DODEN (CONTRACTOR)
Title: GEO_BORE (MW-2)
Link: https://geotracker.waterboards.ca.gov/esi/uploads/geo_bore/8678861856/T0608550103.pdf

Submitted: 10/6/2005*
Submitted By: MAREE DODEN (CONTRACTOR)
Title: GEO_BORE (MW-1)
Link: https://geotracker.waterboards.ca.gov/esi/uploads/geo_bore/8281097233/T0608550103.pdf

Sites from GeoTracker Search - Documents (as of May 25, 2023)

Document Type: Site Documents ***Document Date:*** 10/8/2009

Type: CLOSURE/NO FURTHER ACTION LETTER **Submitted:**
Submitted By: KRISTI CONG (REGULATOR)
Title: CASE CLOSURE LETTER
Title Link: https://geotracker.waterboards.ca.gov/view_documents?global_id=T0608550103&enforcement_id=6032356

Document Type: Site Documents **Document Date:** 7/9/2003
Type: SOIL AND WATER INVESTIGATION REPORT **Submitted:**
Submitted By: MICHAEL SCHUSTER (REGULATOR)
Title: SOIL & WATER INVESTIGATION REPORT 07/09/2003 - 09/10/2004
Title Link: https://geotracker.waterboards.ca.gov/view_documents?global_id=T0608550103&document_id=5925604

Document Type: Monitoring Reports **Document Date:** 11/27/2006
Type: MONITORING REPORT - QUARTERLY **Submitted:**
Submitted By: MAREE DODEN (CONTRACTOR)
Title: QUARTERLY MONITORING REPORT 3Q06
Title Link: https://geotracker.waterboards.ca.gov/esi/uploads/geo_report/4706700205/T0608550103.PDF

Document Type: Monitoring Reports **Document Date:** 5/17/2004
Type: MONITORING REPORT - QUARTERLY **Submitted:**
Submitted By: MICHAEL SCHUSTER (REGULATOR)
Title: GW MONITORING REPORT 05/17/2004 - 08/10/2007 -
Title Link: https://geotracker.waterboards.ca.gov/regulators/deliverable_documents/8901412785/GWM%5FR%5F2006%2D11%2D22%2Epdf

Document Type: Monitoring Reports **Document Date:** 5/17/2004
Type: MONITORING REPORT - QUARTERLY **Submitted:**
Submitted By: MICHAEL SCHUSTER (REGULATOR)
Title: GW MONITORING REPORT 05/17/2004 - 08/10/2007 -
Title Link: https://geotracker.waterboards.ca.gov/regulators/deliverable_documents/8901412785/GWM%5FR%5F2007%2D07%2D25%2Epdf

Document Type: Monitoring Reports **Document Date:** 5/17/2004
Type: MONITORING REPORT - QUARTERLY **Submitted:**
Submitted By: MICHAEL SCHUSTER (REGULATOR)
Title: GW MONITORING REPORT 05/17/2004 - 08/10/2007 -
Title Link: https://geotracker.waterboards.ca.gov/regulators/deliverable_documents/8901412785/GWM%5FR%5F2004%2D05%2D17%2Epdf

Document Type: Site Documents **Document Date:** 11/7/2008
Type: PRELIMINARY SITE ASSESSMENT REPORT **Submitted:**
Submitted By: MICHAEL SCHUSTER (REGULATOR)
Title: PRELIMINARY SITE ASSESSMENT REPORT 11/07/2008
Title Link: https://geotracker.waterboards.ca.gov/view_documents?global_id=T0608550103&document_id=5925599

Document Type: Monitoring Reports **Document Date:** 8/14/2007
Type: MONITORING REPORT - QUARTERLY **Submitted:**
Submitted By: GHD (CONTRACTOR)
Title: GROUNDWATER MONITORING REPORT - SECOND QUARTER 2007
Title Link: https://geotracker.waterboards.ca.gov/esi/uploads/geo_report/4960484385/T0608550103.PDF

Document Type: Site Documents **Document Date:** 6/3/2005
Type: OTHER REPORT / DOCUMENT **Submitted:**
Submitted By: MICHAEL SCHUSTER (REGULATOR)
Title: STATE INFORMATION 06/03/2005
Title Link: https://geotracker.waterboards.ca.gov/view_documents?global_id=T0608550103&document_id=5925602

Document Type: Site Documents **Document Date:** 1/1/2003
Type: CORRESPONDENCE **Submitted:**
Submitted By: MICHAEL SCHUSTER (REGULATOR)
Title: CORRESPONDENCE 2003
Title Link: https://geotracker.waterboards.ca.gov/view_documents?global_id=T0608550103&document_id=5925596

Document Type: Monitoring Reports **Document Date:** 5/17/2007
Type: MONITORING REPORT - QUARTERLY **Submitted:**
Submitted By: GHD (CONTRACTOR)
Title: FOURTH QUARTER 2006 GROUNDWATER MONITORING REPORT & CASE CLOSURE REQUEST
Title Link: https://geotracker.waterboards.ca.gov/esi/uploads/geo_report/2946044027/T0608550103.PDF

Document Type: Monitoring Reports **Document Date:** 11/18/2005
Type: MONITORING REPORT - QUARTERLY **Submitted:**
Submitted By: MAREE DODEN (CONTRACTOR)
Title: QUARTERLY MONITORING REPORT 3Q05
Title Link: https://geotracker.waterboards.ca.gov/esi/uploads/geo_report/1471359074/T0608550103.PDF

Document Type: Monitoring Reports **Document Date:** 9/27/2005*
Type: MONITORING REPORT - QUARTERLY **Submitted:**
Submitted By: MAREE DODEN (CONTRACTOR)
Title: QUARTERLY MONITORING REPORT 4Q04
Title Link: https://geotracker.waterboards.ca.gov/esi/uploads/geo_report/3992054581/T0608550103.PDF

Document Type: Monitoring Reports **Document Date:** 5/17/2004
Type: MONITORING REPORT - QUARTERLY **Submitted:**
Submitted By: MICHAEL SCHUSTER (REGULATOR)
Title: GW MONITORING REPORT 05/17/2004 - 08/10/2007 -
Title Link: https://geotracker.waterboards.ca.gov/regulators/deliverable_documents/8901412785/GWM%5FR%5F2007%2D05%2D17%2Epdf

Document Type: Monitoring Reports **Document Date:** 5/17/2004
Type: MONITORING REPORT - QUARTERLY **Submitted:**
Submitted By: MICHAEL SCHUSTER (REGULATOR)
Title: GW MONITORING REPORT 05/17/2004 - 08/10/2007 -
Title Link: https://geotracker.waterboards.ca.gov/regulators/deliverable_documents/8901412785/GWM%5FR%5F2004%2D10%2D27%2Epdf

Document Type: Site Documents **Document Date:** 12/22/2008
Type: WELL DESTRUCTION WORKPLAN **Submitted:**
Submitted By: GHD (CONTRACTOR)
Title: WELL DESTRUCTION WORK PLAN
Title Link: https://geotracker.waterboards.ca.gov/esi/uploads/geo_report/1635491490/T0608550103.PDF

Document Type: Site Documents **Document Date:** 11/14/2008
Type: STAFF LETTER **Submitted:**
Submitted By: KRISTI CONG (REGULATOR)
Title: WELL DESTRUCTION PRIOR TO SITE CLOSURE
Title Link: https://geotracker.waterboards.ca.gov/view_documents?global_id=T0608550103&enforcement_id=5993347

Document Type: Site Documents **Document Date:** 4/7/2003
Type: SOIL AND WATER INVESTIGATION WORKPLAN **Submitted:**
Submitted By: SUNNY GRUNLOH (REGULATOR)
Title: SOIL AND GROUNDWATER ASSESSMENT WORK PLAN
Title Link: https://geotracker.waterboards.ca.gov/view_documents?global_id=T0608550103&document_id=5932478

Document Type: Site Documents **Document Date:** 4/7/2000
Type: OTHER WORKPLAN **Submitted:**
Submitted By: MICHAEL SCHUSTER (REGULATOR)
Title: WORK PLAN 04/07/2000 - 03/18/2004
Title Link: https://geotracker.waterboards.ca.gov/view_documents?global_id=T0608550103&document_id=5925611

Document Type: Monitoring Reports **Document Date:** 5/18/2006
Type: MONITORING REPORT - QUARTERLY **Submitted:**
Submitted By: MAREE DODEN (CONTRACTOR)
Title: QUARTERLY MONITORING REPORT 1Q06
Title Link: https://geotracker.waterboards.ca.gov/esi/uploads/geo_report/2982313394/T0608550103.PDF

Document Type: Monitoring Reports **Document Date:** 5/17/2004
Type: MONITORING REPORT - QUARTERLY **Submitted:**
Submitted By: MICHAEL SCHUSTER (REGULATOR)
Title: GW MONITORING REPORT 05/17/2004 - 08/10/2007 -
Title Link: https://geotracker.waterboards.ca.gov/regulators/deliverable_documents/8901412785/GWM%5FR%5F2004%2D07%2D19%2Epdf

Document Type: Monitoring Reports **Document Date:** 5/17/2004
Type: MONITORING REPORT - QUARTERLY **Submitted:**
Submitted By: MICHAEL SCHUSTER (REGULATOR)
Title: GW MONITORING REPORT 05/17/2004 - 08/10/2007 -
Title Link: https://geotracker.waterboards.ca.gov/regulators/deliverable_documents/8901412785/GWM%5FR%5F2006%

2D02%2D17%2Epdf

Document Type: Monitoring Reports **Document Date:** 5/17/2004
Type: MONITORING REPORT - QUARTERLY **Submitted:**
Submitted By: MICHAEL SCHUSTER (REGULATOR)
Title: GW MONITORING REPORT 05/17/2004 - 08/10/2007 -
Title Link: https://geotracker.waterboards.ca.gov/regulators/deliverable_documents/8901412785/GWM%5FR%5F2005%2D05%2D20%2Epdf

Document Type: Monitoring Reports **Document Date:** 5/17/2004
Type: MONITORING REPORT - QUARTERLY **Submitted:**
Submitted By: MICHAEL SCHUSTER (REGULATOR)
Title: GW MONITORING REPORT 05/17/2004 - 08/10/2007 -
Title Link: https://geotracker.waterboards.ca.gov/regulators/deliverable_documents/8901412785/GWM%5FR%5F2005%2D11%2D18%2Epdf

Document Type: Site Documents **Document Date:** 12/23/2008
Type: STAFF LETTER **Submitted:**
Submitted By: KRISTI CONG (REGULATOR)
Title: WELL DESTRUCTION REPORT
Title Link: https://geotracker.waterboards.ca.gov/view_documents?global_id=T0608550103&enforcement_id=5998001

Document Type: Monitoring Reports **Document Date:** 9/1/2005*
Type: MONITORING REPORT - QUARTERLY **Submitted:**
Submitted By: MAREE DODEN (CONTRACTOR)
Title: 2Q05 GW M&S REPORT
Title Link: https://geotracker.waterboards.ca.gov/esi/uploads/geo_report/7903501212/T0608550103.PDF

Document Type: Monitoring Reports **Document Date:** 5/17/2004
Type: MONITORING REPORT - QUARTERLY **Submitted:**
Submitted By: MICHAEL SCHUSTER (REGULATOR)
Title: GW MONITORING REPORT 05/17/2004 - 08/10/2007 -
Title Link: https://geotracker.waterboards.ca.gov/regulators/deliverable_documents/8901412785/GWM%5FR%5F2006%2D08%2D08%2Epdf

Document Type: Site Documents **Document Date:** 3/12/2009*
Type: WELL DESTRUCTION REPORT **Submitted:**
Submitted By: GHD (CONTRACTOR)
Title: WELL DESTRUCTION REPORT
Title Link: https://geotracker.waterboards.ca.gov/esi/uploads/geo_report/7977349400/T0608550103.PDF

Document Type: Site Documents **Document Date:** 12/22/2008
Type: WELL DESTRUCTION REPORT **Submitted:**
Submitted By: MICHAEL SCHUSTER (REGULATOR)
Title: WELL ABANDONMENT/DESTRUCTION 12/22/2008 - 03/09/2009
Title Link: https://geotracker.waterboards.ca.gov/view_documents?global_id=T0608550103&document_id=5925609

Document Type: Site Documents **Document Date:** 7/9/2003
Type: UNAUTHORIZED RELEASE FORM **Submitted:**
Submitted By: MICHAEL SCHUSTER (REGULATOR)
Title: UNAUTHORIZED RELEASE FORM 07/09/2003
Title Link: https://geotracker.waterboards.ca.gov/view_documents?global_id=T0608550103&document_id=5925607

Document Type: Site Documents **Document Date:** 4/16/2003
Type: STAFF LETTER **Submitted:**
Submitted By: SUNNY GRUNLOH (REGULATOR)
Title: CONDITIONAL APPROVAL OF WORK PLAN
Title Link: https://geotracker.waterboards.ca.gov/view_documents?global_id=T0608550103&enforcement_id=6328961

Document Type: Monitoring Reports **Document Date:** 7/25/2007*
Type: MONITORING REPORT - QUARTERLY **Submitted:**
Submitted By: GHD (CONTRACTOR)
Title: FIRST QUARTER 2007 GROUNDWATER MONITORING REPORT
Title Link: https://geotracker.waterboards.ca.gov/esi/uploads/geo_report/2951785027/T0608550103.PDF

Document Type: Monitoring Reports **Document Date:** 2/21/2006
Type: MONITORING REPORT - QUARTERLY **Submitted:**
Submitted By: MAREE DODEN (CONTRACTOR)
Title: QUARTERLY MONITORING REPORT 4Q05

Title Link: https://geotracker.waterboards.ca.gov/esi/uploads/geo_report/3784314811/T0608550103.PDF

Document Type: Monitoring Reports **Document Date:** 5/17/2004
Type: MONITORING REPORT - QUARTERLY **Submitted:**
Submitted By: MICHAEL SCHUSTER (REGULATOR)
Title: GW MONITORING REPORT 05/17/2004 - 08/10/2007 -
Title Link: https://geotracker.waterboards.ca.gov/regulators/deliverable_documents/8901412785/GWM%5FR%5F2006%2D05%2D18%2Epdf

Document Type: Monitoring Reports **Document Date:** 5/17/2004
Type: MONITORING REPORT - QUARTERLY **Submitted:**
Submitted By: MICHAEL SCHUSTER (REGULATOR)
Title: GW MONITORING REPORT 05/17/2004 - 08/10/2007 -
Title Link: https://geotracker.waterboards.ca.gov/regulators/deliverable_documents/8901412785/GWM%5FR%5F2005%2D01%2D20%2Epdf

Document Type: Site Documents **Document Date:** 6/3/2005
Type: OTHER REPORT **Submitted:**
Submitted By: MICHAEL SCHUSTER (REGULATOR)
Title: MAP & METROSCAN INFORMATION 06/03/2005
Title Link: https://geotracker.waterboards.ca.gov/view_documents?global_id=T0608550103&enforcement_id=6323477

Document Type: Site Documents **Document Date:** 4/9/2003
Type: EMAIL CORRESPONDENCE **Submitted:**
Submitted By: SUNNY GRUNLOH (REGULATOR)
Title: WORK PLAN REVIEW
Title Link: https://geotracker.waterboards.ca.gov/view_documents?global_id=T0608550103&enforcement_id=6328962

Document Type: Monitoring Reports **Document Date:** 8/8/2006
Type: MONITORING REPORT - QUARTERLY **Submitted:**
Submitted By: MAREE DODEN (CONTRACTOR)
Title: QUARTERLY MONITORING REPORT 2Q06
Title Link: https://geotracker.waterboards.ca.gov/esi/uploads/geo_report/3898847281/T0608550103.PDF

Document Type: Monitoring Reports **Document Date:** 9/27/2005*
Type: MONITORING REPORT - QUARTERLY **Submitted:**
Submitted By: MAREE DODEN (CONTRACTOR)
Title: QUARTERLY MONITORING REPORT 1Q05
Title Link: https://geotracker.waterboards.ca.gov/esi/uploads/geo_report/1653653800/T0608550103.PDF

Document Type: Monitoring Reports **Document Date:** 5/17/2004
Type: MONITORING REPORT - QUARTERLY **Submitted:**
Submitted By: MICHAEL SCHUSTER (REGULATOR)
Title: GW MONITORING REPORT 05/17/2004 - 08/10/2007 -
Title Link: https://geotracker.waterboards.ca.gov/regulators/deliverable_documents/8901412785/GWM%5FR%5F2005%2D08%2D09%2Epdf

Document Type: Monitoring Reports **Document Date:** 5/17/2004
Type: MONITORING REPORT - QUARTERLY **Submitted:**
Submitted By: MICHAEL SCHUSTER (REGULATOR)
Title: GW MONITORING REPORT 05/17/2004 - 08/10/2007 -
Title Link: https://geotracker.waterboards.ca.gov/regulators/deliverable_documents/8901412785/GWM%5FR%5F2007%2D08%2D10%2Epdf

---

575	1 of 6	SSW	0.00 / 21.00	10.89 / 5	**NU-METAL FINISHING INC** **5171 LAFAYETTE** **SANTA CLARA CA 95050**	**RCRA NON GEN**

EPA Handler ID: CAT080029705
Gen Status Universe: No Report
Contact Name: ENVIRONMENTAL MANAGER
Contact Address: 5171 LAFAYETTE , , SANTA CLARA , CA, 95050 , US
Contact Phone No and Ext: 408-727-1050
Contact Email:
Contact Country: US
County Name: SANTA CLARA
EPA Region: 09
Land Type:

Receive Date: 19810215
Location Latitude:
Location Longitude:

Violation/Evaluation Summary

Note: NO RECORDS: As of Apr 2023, there are no Compliance Monitoring and Enforcement (violation) records associated with this facility (EPA ID).

Handler Summary

Importer Activity: No
Mixed Waste Generator: No
Transporter Activity: No
Transfer Facility: No
Onsite Burner Exemption: No
Furnace Exemption: No
Underground Injection Activity: No
Commercial TSD: No
Used Oil Transporter: No
Used Oil Transfer Facility: No
Used Oil Processor: No
Used Oil Refiner: No
Used Oil Burner: No
Used Oil Market Burner: No
Used Oil Spec Marketer: No

Hazardous Waste Handler Details

Sequence No: 1
Receive Date: 19810215
Handler Name: NU-METAL FINISHING INC
Source Type: Notification
Federal Waste Generator Code: N
Generator Code Description: Not a Generator, Verified

Owner/Operator Details

Owner/Operator Ind: Current Owner
Type: Private
Name: M FREY & W TREMBLEY
Date Became Current:
Date Ended Current:
Phone: 415-555-1212
Source Type: Notification
Street No:
Street 1: NOT REQUIRED
Street 2:
City: NOT REQUIRED
State: ME
Country:
Zip Code: 99999

Owner/Operator Ind: Current Operator
Type: Private
Name: NOT REQUIRED
Date Became Current:
Date Ended Current:
Phone: 415-555-1212
Source Type: Notification
Street No:
Street 1: NOT REQUIRED
Street 2:
City: NOT REQUIRED
State: ME
Country:
Zip Code: 99999

575	2 of 6	SSW	0.00 / 21.00	10.89 / 5	**NU-METAL FINISHING INC** **5171 LAFAYETTE STREET** **SANTA CLARA CA 95054**	FINDS/FRS

Registry ID: 110002955446
FIPS Code: 06085
HUC Code: 18050003
Site Type Name: STATIONARY
Location Description:

Supplemental Location:	
Create Date:	01-MAR-00
Update Date:	08-AUG-10
Interest Types:	UNSPECIFIED UNIVERSE
SIC Codes:	
SIC Code Descriptions:	
NAICS Codes:	
NAICS Code Descriptions:	
Conveyor:	FRS-GEOCODE
Federal Facility Code:	
Federal Agency Name:	
Tribal Land Code:	
Tribal Land Name:	
Congressional Dist No:	15
Census Block Code:	060855050011036
EPA Region Code:	09
County Name:	SANTA CLARA
US/Mexico Border Ind:	
Latitude:	37.40814
Longitude:	-121.96752
Reference Point:	ENTRANCE POINT OF A FACILITY OR STATION
Coord Collection Method:	ADDRESS MATCHING-HOUSE NUMBER
Accuracy Value:	50
Datum:	NAD83
Source:	
Facility Detail Rprt URL:	https://ofmpub.epa.gov/frs_public2/fii_query_detail.disp_program_facility?p_registry_id=110002955446
Data Source:	Facility Registry Service - Single File
Program Acronyms:	

RCRAINFO:CAT080029705

---

575 *3 of 6* | *SSW* | *0.00 / 21.00* | *10.89 / 5* | ***NU-METAL FINISHING INC*** ***5171 LAFAYETTE*** ***SANTA CLARA CA 950500000*** | ***HAZNET***

SIC Code:		**Mailing City:**	SANTA CLARA
NAICS Code:		**Mailing State:**	CA
EPA ID:	CAT080029705	**Mailing Zip:**	950500000
Create Date:	7/23/1982	**Region Code:**	2
Fac Act Ind:	No	**Owner Name:**	M FREY & W TREMBLEY
Inact Date:	1/1/1995	**Owner Addr 1:**	--
County Code:	43	**Owner Addr 2:**	
County Name:	Santa Clara	**Owner City:**	--
Mail Name:		**Owner State:**	99
Mailing Addr 1:	5171 LAFAYETTE	**Owner Zip:**	--
Mailing Addr 2:		**Owner Phone:**	0000000000
Owner Fax:			
Details DTSC HWTS:	The Department of Toxic Substances Control (DTSC) makes available a Waste Code Matrix showing each Waste Code, its description, and annual amounts in its Hazardous Waste Tracking System: https://hwts.dtsc.ca.gov/search		
DTSC Handler Profile url:	https://hwts.dtsc.ca.gov/facility/CAT080029705		

---

575 *4 of 6* | *SSW* | *0.00 / 21.00* | *10.89 / 5* | ***INTERNATIONAL SPRAY PAINTING*** ***5171 LAFAYETTE STREET*** ***SANTA CLARA CA 95054*** | ***EMISSIONS***

1995 Criteria Data

Facility ID:	10314	**CERR Code:**	
Facility SIC Code:	7532	**TOGT:**	1.6
CO:	43	**ROGT:**	1.38997

Air Basin:	SF	**COT:**	0
District:	BA	**NOXT:**	.1
COID:	SCL	**SOXT:**	0
DISN:	BAY AREA AQMD	**PMT:**	0
CHAPIS:		**PM10T:**	0

1995 Toxic Data

Facility ID:	10314	**COID:**	SCL
Facility SIC Code:	7532	**DISN:**	BAY AREA AQMD
CO:	43	**CHAPIS:**	
Air Basin:	SF	**CERR Code:**	
District:	BA		
TS:			
Health Risk Asmt:			
Non-Cancer Chronic Haz Ind:			
Non-Cancer Acute Haz Ind:			

1996 Criteria Data

Facility ID:	10314	**CERR Code:**	
Facility SIC Code:	7532	**TOGT:**	1.6
CO:	43	**ROGT:**	1.38997
Air Basin:	SF	**COT:**	0
District:	BA	**NOXT:**	.1
COID:	SCL	**SOXT:**	0
DISN:	BAY AREA AQMD	**PMT:**	0
CHAPIS:		**PM10T:**	0

1996 Toxic Data

Facility ID:	10314	**COID:**	SCL
Facility SIC Code:	7532	**DISN:**	BAY AREA AQMD
CO:	43	**CHAPIS:**	
Air Basin:	SF	**CERR Code:**	
District:	BA		
TS:			
Health Risk Asmt:			
Non-Cancer Chronic Haz Ind:			
Non-Cancer Acute Haz Ind:			

1997 Criteria Data

Facility ID:	10314	**CERR Code:**	
Facility SIC Code:	7532	**TOGT:**	2.3
CO:	43	**ROGT:**	1.98236
Air Basin:	SF	**COT:**	
District:	BA	**NOXT:**	
COID:	SCL	**SOXT:**	
DISN:	BAY AREA AQMD	**PMT:**	
CHAPIS:		**PM10T:**	

1997 Toxic Data

Facility ID:	10314	**COID:**	SCL
Facility SIC Code:	7532	**DISN:**	BAY AREA AQMD
CO:	43	**CHAPIS:**	
Air Basin:	SF	**CERR Code:**	
District:	BA		
TS:			
Health Risk Asmt:			
Non-Cancer Chronic Haz Ind:			
Non-Cancer Acute Haz Ind:			

1998 Criteria Data

Facility ID:	10314	***CERR Code:***	
Facility SIC Code:	7532	***TOGT:***	.7
CO:	43	***ROGT:***	.64997
Air Basin:	SF	***COT:***	
District:	BA	***NOXT:***	
COID:	SCL	***SOXT:***	
DISN:	BAY AREA AQMD	***PMT:***	
CHAPIS:		***PM10T:***	

1998 Toxic Data

Facility ID:	10314	***COID:***	SCL
Facility SIC Code:	7532	***DISN:***	BAY AREA AQMD
CO:	43	***CHAPIS:***	
Air Basin:	SF	***CERR Code:***	
District:	BA		
TS:			
Health Risk Asmt:			
Non-Cancer Chronic Haz Ind:			
Non-Cancer Acute Haz Ind:			

1999 Criteria Data

Facility ID:	10314	***CERR Code:***	
Facility SIC Code:	7532	***TOGT:***	.597
CO:	43	***ROGT:***	.5390384
Air Basin:	SF	***COT:***	
District:	BA	***NOXT:***	
COID:	SCL	***SOXT:***	
DISN:	BAY AREA AQMD	***PMT:***	
CHAPIS:		***PM10T:***	

1999 Toxic Data

Facility ID:	10314	***COID:***	SCL
Facility SIC Code:	7532	***DISN:***	BAY AREA AQMD
CO:	43	***CHAPIS:***	
Air Basin:	SF	***CERR Code:***	
District:	BA		
TS:			
Health Risk Asmt:			
Non-Cancer Chronic Haz Ind:			
Non-Cancer Acute Haz Ind:			

2000 Criteria Data

Facility ID:	10314	***CERR Code:***	
Facility SIC Code:	7532	***TOGT:***	.597
CO:	43	***ROGT:***	.54
Air Basin:	SF	***COT:***	
District:	BA	***NOXT:***	
COID:	SCL	***SOXT:***	
DISN:	BAY AREA AQMD	***PMT:***	
CHAPIS:		***PM10T:***	

2000 Toxic Data

Facility ID:	10314	***COID:***	SCL
Facility SIC Code:	7532	***DISN:***	BAY AREA AQMD

Map Key	Number of Records	Direction	Distance (mi/ft)	Elev/Diff (ft)	Site	DB

CO: 43
Air Basin: SF
District: BA
TS:
Health Risk Asmt:
Non-Cancer Chronic Haz Ind:
Non-Cancer Acute Haz Ind:
CHAPIS:
CERR Code:

---

575 *5 of 6* | *SSW* | *0.00 / 21.00* | *10.89 / 5* | *INTERNATIONAL SPRAY PAINTING*
5171 LAFAYETTE ST
SANTA CLARA CA 95054
CUPA SANTACLARA

Facility ID: FA0212630
GIS Latitude: 37.408382
GIS Longitude: -121.967493

Details

Record ID: PR0317292
PE: 2202
Description: GENERATES < 100 KG/YR
Program Identifier: DEH PERMIT-HAZ WASTE GENERATOR PROGRAM

---

575 *6 of 6* | *SSW* | *0.00 / 21.00* | *10.89 / 5* | *INTERNATIONAL SPRAY PAINTING*
5171 LAFAYETTE ST
SANTA CLARA CA 950540000
HAZ GEN

Epa ID: CAL000138029
Facility County: 43
Address 2:
County: Santa Clara
Details DTSC HWTS: The Department of Toxic Substances Control (DTSC) makes available a Waste Code Matrix showing each Waste Code, its description, and annual amounts in its Hazardous Waste Tracking System: https://hwts.dtsc.ca.gov/search
Handler Profile URL: https://hwts.dtsc.ca.gov/facility/CAL000138029

---

576 *1 of 2* | *SSW* | *0.00 / 19.98* | *9.72 / 4* | *CALIFORNIA MACHINING CENTER*
5155 LAFAYETTE ST
SANTA CLARA CA 95054
FINDS/FRS

Registry ID: 110065933538
FIPS Code:
HUC Code: 18050003
Site Type Name: STATIONARY
Location Description:
Supplemental Location:
Create Date: 14-OCT-15
Update Date:
Interest Types: STATE MASTER
SIC Codes:
SIC Code Descriptions:
NAICS Codes:
NAICS Code Descriptions:
Conveyor: FRS-GEOCODE
Federal Facility Code:
Federal Agency Name:
Tribal Land Code:
Tribal Land Name:
Congressional Dist No: 15
Census Block Code: 060855050011036
EPA Region Code: 09
County Name: SANTA CLARA
US/Mexico Border Ind:
Latitude: 37.407891

Map Key	Number of Records	Direction	Distance (mi/ft)	Elev/Diff (ft)	Site	DB

Longitude: -121.967351
Reference Point: ENTRANCE POINT OF A FACILITY OR STATION
Coord Collection Method: ADDRESS MATCHING-HOUSE NUMBER
Accuracy Value: 50
Datum: NAD83
Source:
Facility Detail Rprt URL: https://ofmpub.epa.gov/frs_public2/fii_query_detail.disp_program_facility?p_registry_id=110065933538
Data Source: Facility Registry Service - Single File
Program Acronyms:

CA-ENVIROVIEW:101976

576	2 of 2	SSW	0.00 / 19.98	9.72 / 4	CALIFORNIA MACHINING CENTER 5155 LAFAYETTE ST SANTA CLARA CA 95054	HAZ GEN

Epa ID: CAL000395875
Facility County: 43
Address 2:
County: Santa Clara
Details DTSC HWTS: The Department of Toxic Substances Control (DTSC) makes available a Waste Code Matrix showing each Waste Code, its description, and annual amounts in its Hazardous Waste Tracking System: https://hwts.dtsc.ca.gov/search
Handler Profile URL: https://hwts.dtsc.ca.gov/facility/CAL000395875

577	1 of 10	S	0.04 / 231.29	9.47 / 4	MICRO LITHOGRAPHY INC 5101 LAFAYETTE ST SANTA CLARA CA 95054	RCRA SQG

EPA Handler ID: CAR000072702
Gen Status Universe: Small Quantity Generator
Contact Name: KEVIN DUONG
Contact Address: 1257 ELKO DR , , SUNNYVALE , CA, 94089 , US
Contact Phone No and Ext: 408-747-1769
Contact Email:
Contact Country: US
County Name: SANTA CLARA
EPA Region: 09
Land Type: Private
Receive Date: 20000509
Location Latitude: 37.407411
Location Longitude: -121.965732

Violation/Evaluation Summary

Note: NO RECORDS: As of Apr 2023, there are no Compliance Monitoring and Enforcement (violation) records associated with this facility (EPA ID).

Handler Summary

Importer Activity: No
Mixed Waste Generator: No
Transporter Activity: No
Transfer Facility: No
Onsite Burner Exemption: No
Furnace Exemption: No
Underground Injection Activity: No
Commercial TSD: No
Used Oil Transporter: No
Used Oil Transfer Facility: No
Used Oil Processor: No
Used Oil Refiner: No
Used Oil Burner: No
Used Oil Market Burner: No

Used Oil Spec Marketer: No

Hazardous Waste Handler Details

Sequence No: 1
Receive Date: 20000509
Handler Name: MICRO LITHOGRAPHY INC
Federal Waste Generator Code: 2
Generator Code Description: Small Quantity Generator
Source Type: Notification

Waste Code Details

Hazardous Waste Code: F003
Waste Code Description: THE FOLLOWING SPENT NONHALOGENATED SOLVENTS: XYLENE, ACETONE, ETHYL ACETATE, ETHYL BENZENE, ETHYL ETHER, METHYL ISOBUTYL KETONE, N-BUTYL ALCOHOL, CYCLOHEXANONE, AND METHANOL; ALL SPENT SOLVENT MIXTURES/BLENDS CONTAINING, BEFORE USE, ONLY THE ABOVE SPENT NONHALOGENATED SOLVENTS; AND ALL SPENT SOLVENT MIXTURES/BLENDS CONTAINING, BEFORE USE, ONE OR MORE OF THE ABOVE NONHALOGENATED SOLVENTS, AND A TOTAL OF TEN PERCENT OR MORE (BY VOLUME) OF ONE OR MORE OF THOSE SOLVENTS LISTED IN F001, F002, F004, AND F005; AND STILL BOTTOMS FROM THE RECOVERY OF THESE SPENT SOLVENTS AND SPENT SOLVENT MIXTURES.

Hazardous Waste Code: F005
Waste Code Description: THE FOLLOWING SPENT NONHALOGENATED SOLVENTS: TOLUENE, METHYL ETHYL KETONE, CARBON DISULFIDE, ISOBUTANOL, PYRIDINE, BENZENE, 2-ETHOXYETHANOL, AND 2-NITROPROPANE; ALL SPENT SOLVENT MIXTURES/BLENDS CONTAINING, BEFORE USE, A TOTAL OF TEN PERCENT OR MORE (BY VOLUME) OF ONE OR MORE OF THE ABOVE NONHALOGENATED SOLVENTS OR THOSE SOLVENTS LISTED IN F001, F002, OR F004; AND STILL BOTTOMS FROM THE RECOVERY OF THESE SPENT SOLVENTS AND SPENT SOLVENT MIXTURES.

Hazardous Waste Code: D001
Waste Code Description: IGNITABLE WASTE

Owner/Operator Details

Owner/Operator Ind: Current Owner
Type: Private
Name: YUNG TSAI YEN
Date Became Current:
Date Ended Current:
Phone: 408-747-1769
Source Type: Notification
Street No:
Street 1: 1257 ELKO DR
Street 2:
City: SUNNYVALE
State: CA
Country:
Zip Code: 94089

Map Key	Number of Records	Direction	Distance (mi/ft)	Elev/Diff (ft)	Site	DB
577	2 of 10	S	0.04 / 231.29	9.47 / 4	DataBank SANTA CLARA 5101 LAFAYETTE ST SANTA CLARA CA 95054	CERS TANK

Site ID: 152548
Latitude: 37.407318
Longitude: -121.966090

Regulated Programs

EI ID: 10087258
EI Description: Aboveground Petroleum Storage

EI ID: 10087258
EI Description: Chemical Storage Facilities

Violations

Violation Date: 10/22/2020
Violation Source: CERS

Violation Program: APSA ***Violation Division:*** Santa Clara City Fire Department
Citation: HSC 6.67 25270.4.5(a) - California Health and Safety Code, Chapter 6.67, Section(s) 25270.4.5(a)
Violation Notes:

No training record on site (see page 16 section 3.6 of SPCC)

Violation Description:

Failure to provide the following training to all oil-handling personnel:

1. Operation and maintenance of equipment to prevent discharges.

2. Discharge procedure protocols.

3. Applicable pollution control laws, rules, and regulations.

4. General facility operations.

5. Contents of the SPCC Plan.

Violations

Violation Date: 09/18/2017 ***Violation Source:*** CERS
Violation Program: APSA ***Violation Division:*** Santa Clara City Fire Department
Citation: HSC 6.67 25270.4.5(a) - California Health and Safety Code, Chapter 6.67, Section(s) 25270.4.5(a)
Violation Notes:

Returned to compliance on 11/07/2017. Operator changed from Server Farm Reality To Zayo Group; Property owner and business lic name is RS Alameda; 3 diesel generator tanks with 3500 gallon capacity each 11-8-17- SPCC plan certified by PE- on site.

Violation Description:

Failure to maintain a complete copy of the SPCC Plan at the facility if the facility is normally attended at least four hours per day, or at the nearest field office if the facility is not so attended.

Violations

Violation Date: 10/22/2020 ***Violation Source:*** CERS
Violation Program: APSA ***Violation Division:*** Santa Clara City Fire Department
Citation: HSC 6.67 25270.4.5 (a) - California Health and Safety Code, Chapter 6.67, Section(s) 25270.4.5 (a)
Violation Notes:

Update site management representative from Fred Jallali too new representative. Last update Nov 2017.

Violation Description:

Failure to amend the SPCC Plan within 6 months:
1. When the facility has had a change in design, construction, operation, or maintenance which affects the facility's discharge potential. AND/OR
2. To include more effective proven technology at the time of the 5-year SPCC Plan review and evaluation.

Violations

Violation Date: 10/22/2020 ***Violation Source:*** CERS
Violation Program: HMRRP ***Violation Division:*** Santa Clara City Fire Department
Citation: HSC 6.95 25505(a)(4) - California Health and Safety Code, Chapter 6.95, Section(s) 25505(a)(4)
Violation Notes:

No current training for HMBP since 2016 and 2017. Form found on site shows employees some are not working anymore. Please provide current HMBP training.

Violation Description:

Failure to provide initial and annual training to all employees in safety procedures in the event of a release or threatened release of a hazardous material or failure to document and maintain training records for a minimum of three years.

Violations

Violation Date: 10/22/2020 ***Violation Source:*** CERS
Violation Program: APSA ***Violation Division:*** Santa Clara City Fire Department
Citation: HSC 6.67 25270.4.5 (a) - California Health and Safety Code, Chapter 6.67, Section(s) 25270.4.5 (a)
Violation Notes:

No record on site for annual briefings.

Violation Description:

Failure to include in the SPCC plan an adequate description of employee training. Training shall address, at a minimum: operation and maintenance of equipment to prevent discharges; discharge procedure protocols; applicable pollution control laws, rules, and regulations; general facility operations; content of the facility SPCC plan; and annual discharge prevention briefings for oil-handling personnel to assure adequate understanding of the SPCC plan.

Violations

Violation Date: 09/18/2017 ***Violation Source:*** CERS
Violation Program: APSA ***Violation Division:*** Santa Clara City Fire Department
Citation: HSC 6.67 25270.6(a)(1), 25270.6(a)(2) - California Health and Safety Code, Chapter 6.67, Section(s) 25270.6(a)(1), 25270.6(a)(2)
Violation Notes:

Returned to compliance on 11/08/2017. Provided form- in HMBP

Violation Description:

Failure to submit a tank facility statement on or before January 1 annually unless a current Business Plan has been submitted.

Violations

Violation Date: 10/22/2020 ***Violation Source:*** CERS
Violation Program: APSA ***Violation Division:*** Santa Clara City Fire Department
Citation: HSC 6.67 25270.4.5(a) - California Health and Safety Code, Chapter 6.67, Section(s) 25270.4.5(a)
Violation Notes:

Coordinator information and contact phone number missing and shall be updated (p.4 of SPCC)

Violation Description:

Failure to adequately and accurately describe in the SPCC Plan the physical layout of the facility.

Violations

Violation Date: 09/18/2017 ***Violation Source:*** CERS
Violation Program: HMRRP ***Violation Division:*** Santa Clara City Fire Department
Citation: HSC 6.95 25508(a)(1) - California Health and Safety Code, Chapter 6.95, Section(s) 25508(a)(1)
Violation Notes:

Violation Description:

Failure to complete and electronically submit a business plan when storing/handling a hazardous material at or above reportable quantities.

Evaluations

Eval Date: 09/18/2017
Violations Found: Yes
Eval General Type: Compliance Evaluation Inspection
Eval Type: Routine done by local agency

Eval Division: Santa Clara City Fire Department
Eval Program: HMRRP
Eval Source: CERS
Eval Notes:

Eval Date: 09/18/2017
Violations Found: Yes
Eval General Type: Compliance Evaluation Inspection
Eval Type: Routine done by local agency
Eval Division: Santa Clara City Fire Department
Eval Program: APSA
Eval Source: CERS
Eval Notes:

Eval Date: 10/22/2020
Violations Found: No
Eval General Type: Compliance Evaluation Inspection
Eval Type: Routine done by local agency
Eval Division: Santa Clara City Fire Department
Eval Program: HW
Eval Source: CERS
Eval Notes:

Eval Date: 10/22/2020
Violations Found: Yes
Eval General Type: Compliance Evaluation Inspection
Eval Type: Routine done by local agency
Eval Division: Santa Clara City Fire Department
Eval Program: HMRRP
Eval Source: CERS
Eval Notes:

Eval Date: 10/22/2020
Violations Found: Yes
Eval General Type: Compliance Evaluation Inspection
Eval Type: Routine done by local agency
Eval Division: Santa Clara City Fire Department
Eval Program: APSA
Eval Source: CERS
Eval Notes:

Affiliations

Affil Type Desc: Facility Mailing Address
Entity Name: Mailing Address
Entity Title:
Address: 5101 Lafayette St
City: Santa Clara
State: CA
Country:
Zip Code: 95054
Phone:

Affil Type Desc: Identification Signer
Entity Name: Babek Talebi
Entity Title: Data Center Manager
Address:
City:
State:
Country:
Zip Code:
Phone:

Affil Type Desc: CUPA District

Entity Name:	Santa Clara City Fire Dept
Entity Title:	
Address:	1675 Lincoln Street
City:	Santa Clara
State:	CA
Country:	
Zip Code:	95050
Phone:	(408) 615-4970

Affil Type Desc:	Legal Owner
Entity Name:	DataBank
Entity Title:	
Address:	400 South Akard
City:	Dallas
State:	CO
Country:	United States
Zip Code:	75202
Phone:	(408) 569-2502

Affil Type Desc:	Environmental Contact
Entity Name:	Alejo Duarte
Entity Title:	
Address:	5101 Lafayette St
City:	Santa Clara
State:	CA
Country:	
Zip Code:	95054
Phone:	

Affil Type Desc:	Operator
Entity Name:	DataBank
Entity Title:	
Address:	
City:	
State:	
Country:	
Zip Code:	
Phone:	(408) 569-2502

Affil Type Desc:	Parent Corporation
Entity Name:	DataBank Holdings, Ltd
Entity Title:	
Address:	
City:	
State:	
Country:	
Zip Code:	
Phone:	

Affil Type Desc:	Document Preparer
Entity Name:	Amy Klabunde - Bridge House Advisors
Entity Title:	
Address:	
City:	
State:	
Country:	
Zip Code:	
Phone:	

Coordinates

Env Int Type Code:	APSA	**Longitude:**	-121.966080
Program ID:	10087258	**Coord Name:**	
Latitude:	37.407314	**Ref Point Type Desc:**	Unknown

577	3 of 10	S	0.04 / 231.29	9.47 / 4	WESTERN DIGITAL CORPORATION	EMISSIONS

Map Key	Number of Records	Direction	Distance (mi/ft)	Elev/Diff (ft)	Site	DB
					5101 LAFAYETTE STREET SANTA CLARA CA 95054	

1995 Criteria Data

Facility ID:	7157	***CERR Code:***	
Facility SIC Code:	3695	***TOGT:***	3.7
CO:	43	***ROGT:***	1.9279
Air Basin:	SF	***COT:***	
District:	BA	***NOXT:***	
COID:	SCL	***SOXT:***	
DISN:	BAY AREA AQMD	***PMT:***	
CHAPIS:		***PM10T:***	

1995 Toxic Data

Facility ID:	7157	***COID:***	SCL
Facility SIC Code:	3695	***DISN:***	BAY AREA AQMD
CO:	43	***CHAPIS:***	
Air Basin:	SF	***CERR Code:***	
District:	BA		
TS:			
Health Risk Asmt:			
Non-Cancer Chronic Haz Ind:			
Non-Cancer Acute Haz Ind:			

1996 Criteria Data

Facility ID:	7157	***CERR Code:***	
Facility SIC Code:	3695	***TOGT:***	3.7
CO:	43	***ROGT:***	1.9279
Air Basin:	SF	***COT:***	
District:	BA	***NOXT:***	
COID:	SCL	***SOXT:***	
DISN:	BAY AREA AQMD	***PMT:***	
CHAPIS:		***PM10T:***	

1996 Toxic Data

Facility ID:	7157	***COID:***	SCL
Facility SIC Code:	3695	***DISN:***	BAY AREA AQMD
CO:	43	***CHAPIS:***	
Air Basin:	SF	***CERR Code:***	
District:	BA		
TS:			
Health Risk Asmt:			
Non-Cancer Chronic Haz Ind:			
Non-Cancer Acute Haz Ind:			

Map Key	Number of Records	Direction	Distance (mi/ft)	Elev/Diff (ft)	Site	DB
577	4 of 10	S	0.04 / 231.29	9.47 / 4	RS ALAMEDA, LLC (\'RED SEA\') 5101 LAFAYETTE STREET SANTA CLARA CA 95054	EMISSIONS

2013 Criteria Data

Facility ID:	20241	***CERR Code:***	
Facility SIC Code:	7374	***TOGT:***	.003
CO:	43	***ROGT:***	.0025101
Air Basin:	SF	***COT:***	.006
District:	BA	***NOXT:***	.147

Map Key	Number of Records	Direction	Distance (mi/ft)	Elev/Diff (ft)	Site	DB

COID:	SCL	**SOXT:**	0
DISN:	BAY AREA AQMD	**PMT:**	0
CHAPIS:		**PM10T:**	0

2013 Toxic Data

Facility ID:	20241	**COID:**	SCL
Facility SIC Code:	7374	**DISN:**	BAY AREA AQMD
CO:	43	**CHAPIS:**	
Air Basin:	SF	**CERR Code:**	
District:	BA		
TS:			
Health Risk Asmt:			
Non-Cancer Chronic Haz Ind:			
Non-Cancer Acute Haz Ind:			

577	5 of 10	S	0.04 / 231.29	9.47 / 4	**RS ALAMEDA, LLC (RED SEA') '** **5101 LAFAYETTE STREET** **SANTA CLARA CA 95054**	EMISSIONS

2011 Criteria Data

Facility ID:	20241	**CERR Code:**	
Facility SIC Code:	7374	**TOGT:**	.003
CO:	43	**ROGT:**	.0025101
Air Basin:	SF	**COT:**	.006
District:	BA	**NOXT:**	.147
COID:	SCL	**SOXT:**	0
DISN:	BAY AREA AQMD	**PMT:**	0
CHAPIS:		**PM10T:**	0

2011 Toxic Data

Facility ID:	20241	**COID:**	SCL
Facility SIC Code:	7374	**DISN:**	BAY AREA AQMD
CO:	43	**CHAPIS:**	
Air Basin:	SF	**CERR Code:**	
District:	BA		
TS:			
Health Risk Asmt:			
Non-Cancer Chronic Haz Ind:			
Non-Cancer Acute Haz Ind:			

2012 Criteria Data

Facility ID:	20241	**CERR Code:**	
Facility SIC Code:	7374	**TOGT:**	.003
CO:	43	**ROGT:**	.0025101
Air Basin:	SF	**COT:**	.006
District:	BA	**NOXT:**	.147
COID:	SCL	**SOXT:**	0
DISN:	BAY AREA AQMD	**PMT:**	0
CHAPIS:		**PM10T:**	0

2012 Toxic Data

Facility ID:	20241	**COID:**	SCL
Facility SIC Code:	7374	**DISN:**	BAY AREA AQMD
CO:	43	**CHAPIS:**	
Air Basin:	SF	**CERR Code:**	
District:	BA		

Map Key	Number of Records	Direction	Distance (mi/ft)	Elev/Diff (ft)	Site	DB
TS:						
Health Risk Asmt:						
Non-Cancer Chronic Haz Ind:						
Non-Cancer Acute Haz Ind:						
577	6 of 10	S	0.04 / 231.29	9.47 / 4	MEGASTOR 5101 LAFAYETTE STREET SANTA CLARA CA 95054	EMISSIONS

1987 Criteria Data

Facility ID:	1642	**CERR Code:**	
Facility SIC Code:	3679	**TOGT:**	
CO:	43	**ROGT:**	
Air Basin:	SF	**COT:**	
District:	BA	**NOXT:**	
COID:	SCL	**SOXT:**	
DISN:	BAY AREA AQMD	**PMT:**	.2
CHAPIS:		**PM10T:**	.18

1987 Toxic Data

Facility ID:	1642	**COID:**	SCL
Facility SIC Code:	3679	**DISN:**	BAY AREA AQMD
CO:	43	**CHAPIS:**	
Air Basin:	SF	**CERR Code:**	
District:	BA		
TS:			
Health Risk Asmt:			
Non-Cancer Chronic Haz Ind:			
Non-Cancer Acute Haz Ind:			

2008 Criteria Data

Facility ID:	1642	**CERR Code:**	
Facility SIC Code:	3679	**TOGT:**	
CO:	43	**ROGT:**	
Air Basin:	SF	**COT:**	
District:	BA	**NOXT:**	
COID:	SCL	**SOXT:**	
DISN:	BAY AREA AQMD	**PMT:**	.002
CHAPIS:		**PM10T:**	.0018

2008 Toxic Data

Facility ID:	1642	**COID:**	SCL
Facility SIC Code:	3679	**DISN:**	BAY AREA AQMD
CO:	43	**CHAPIS:**	
Air Basin:	SF	**CERR Code:**	
District:	BA		
TS:			
Health Risk Asmt:			
Non-Cancer Chronic Haz Ind:			
Non-Cancer Acute Haz Ind:			

2009 Criteria Data

Facility ID:	1642	**CERR Code:**	
Facility SIC Code:	3679	**TOGT:**	
CO:	43	**ROGT:**	
Air Basin:	SF	**COT:**	

District:	BA	**NOXT:**	
COID:	SCL	**SOXT:**	
DISN:	BAY AREA AQMD	**PMT:**	.002
CHAPIS:		**PM10T:**	.0018

2009 Toxic Data

Facility ID:	1642	**COID:**	SCL
Facility SIC Code:	3679	**DISN:**	BAY AREA AQMD
CO:	43	**CHAPIS:**	
Air Basin:	SF	**CERR Code:**	
District:	BA		
TS:			
Health Risk Asmt:			
Non-Cancer Chronic Haz Ind:			
Non-Cancer Acute Haz Ind:			

2010 Toxic Data

Facility ID:	1642	**COID:**	SCL
Facility SIC Code:	3679	**DISN:**	BAY AREA AQMD
CO:	43	**CHAPIS:**	
Air Basin:	SF	**CERR Code:**	
District:	BA		
TS:			
Health Risk Asmt:			
Non-Cancer Chronic Haz Ind:			
Non-Cancer Acute Haz Ind:			

2011 Criteria Data

Facility ID:	1642	**CERR Code:**	
Facility SIC Code:	3679	**TOGT:**	
CO:	43	**ROGT:**	
Air Basin:	SF	**COT:**	
District:	BA	**NOXT:**	
COID:	SCL	**SOXT:**	
DISN:	BAY AREA AQMD	**PMT:**	.00222222222222222222222222222222222222222222
CHAPIS:		**PM10T:**	.002

2011 Toxic Data

Facility ID:	1642	**COID:**	SCL
Facility SIC Code:	3679	**DISN:**	BAY AREA AQMD
CO:	43	**CHAPIS:**	
Air Basin:	SF	**CERR Code:**	
District:	BA		
TS:			
Health Risk Asmt:			
Non-Cancer Chronic Haz Ind:			
Non-Cancer Acute Haz Ind:			

2012 Criteria Data

Facility ID:	1642	**CERR Code:**	
Facility SIC Code:	3679	**TOGT:**	
CO:	43	**ROGT:**	
Air Basin:	SF	**COT:**	
District:	BA	**NOXT:**	
COID:	SCL	**SOXT:**	
DISN:	BAY AREA AQMD	**PMT:**	.

00222222222222222222222222222222222222
2222

CHAPIS: ***PM10T:*** .002

2012 Toxic Data

Facility ID: 1642
Facility SIC Code: 3679
CO: 43
Air Basin: SF
District: BA
TS:
Health Risk Asmt:
Non-Cancer Chronic Haz Ind:
Non-Cancer Acute Haz Ind:
COID: SCL
DISN: BAY AREA AQMD
CHAPIS:
CERR Code:

2013 Criteria Data

Facility ID: 1642
Facility SIC Code: 3679
CO: 43
Air Basin: SF
District: BA
COID: SCL
DISN: BAY AREA AQMD
CHAPIS:
CERR Code:
TOGT:
ROGT:
COT:
NOXT:
SOXT:
PMT: .002
PM10T: .002

2013 Toxic Data

Facility ID: 1642
Facility SIC Code: 3679
CO: 43
Air Basin: SF
District: BA
TS:
Health Risk Asmt:
Non-Cancer Chronic Haz Ind:
Non-Cancer Acute Haz Ind:
COID: SCL
DISN: BAY AREA AQMD
CHAPIS:
CERR Code:

2014 Criteria Data

Facility ID: 1642
Facility SIC Code: 3679
CO: 43
Air Basin: SF
District: BA
COID: SCL
DISN: BAY AREA AQMD
CHAPIS:
CERR Code:
TOGT:
ROGT:
COT:
NOXT:
SOXT:
PMT: .001726866
PM10T: .001212056

2014 Toxic Data

Facility ID: 1642
Facility SIC Code: 3679
CO: 43
Air Basin: SF
District: BA
TS:
Health Risk Asmt:
Non-Cancer Chronic Haz Ind:
Non-Cancer Acute Haz Ind:
COID: SCL
DISN: BAY AREA AQMD
CHAPIS:
CERR Code:

2015 Criteria Data

Facility ID:	1642	***CERR Code:***	
Facility SIC Code:	3679	***TOGT:***	
CO:	43	***ROGT:***	
Air Basin:	SF	***COT:***	
District:	BA	***NOXT:***	
COID:	SCL	***SOXT:***	
DISN:	BAY AREA AQMD	***PMT:***	.001726866
CHAPIS:		***PM10T:***	.001212056

2015 Toxic Data

Facility ID:	1642	***COID:***	SCL
Facility SIC Code:	3679	***DISN:***	BAY AREA AQMD
CO:	43	***CHAPIS:***	
Air Basin:	SF	***CERR Code:***	
District:	BA		
TS:			
Health Risk Asmt:			
Non-Cancer Chronic Haz Ind:			
Non-Cancer Acute Haz Ind:			

2016 Criteria Data

Facility ID:	1642	***CERR CODE:***	
Facility SIC Code:	3679	***TOGT:***	
CO:	43	***ROGT:***	
Air Basin:	SF	***COT:***	
District:	BA	***NOXT:***	
COID:	SCL	***SOXT:***	
DISN:	BAY AREA AQMD	***PMT:***	.001726866
CHAPIS:		***PM10T:***	.001212056

2016 Toxic Data

Facility ID:	1642	***TS:***	
Facility SIC Code:	3679	***HRA:***	
CERR CODE:		***CH Index:***	
COID:	SCL	***AH Index:***	
CO:	43	***Air Basin:***	SF
DISN:	BAY AREA AQMD	***District:***	BA
CHAPIS:			

2017 Criteria Data

Facility ID:	1642	***CERR Code:***	
Facility SIC Code:	3679	***TOGT:***	
CO:	43	***ROGT:***	
Air Basin:	SF	***COT:***	
District:	BA	***NOXT:***	
COID:	SCL	***SOXT:***	
DISN:	BAY AREA AQMD	***PMT:***	.001726868
CHAPIS:		***PM10T:***	.001212058

2017 Toxic Data

Facility ID:	1642	***COID:***	SCL
Facility SIC Code:	3679	***DISN:***	BAY AREA AQMD
CO:	43	***CHAPIS:***	
Air Basin:	SF	***CERR Code:***	
District:	BA		
TS:			

Map Key	Number of Records	Direction	Distance (mi/ft)	Elev/Diff (ft)	Site	DB

Health Risk Asmt:
Non-Cancer Chronic Haz Ind:
Non-Cancer Acute Haz Ind:

2018 Criteria Data

Facility ID:	1642	***CERR Code:***	
Facility SIC Code:	3679	***TOGT:***	
CO:	43	***ROGT:***	
Air Basin:	SF	***COT:***	
District:	BA	***NOXT:***	
COID:	SCL	***SOXT:***	
DISN:	BAY AREA AQMD	***PMT:***	.001728014
CHAPIS:		***PM10T:***	.001212862

2018 Toxic Data

Facility ID:	1642	***COID:***	SCL
Facility SIC Code:	3679	***DISN:***	BAY AREA AQMD
CO:	43	***CHAPIS:***	
Air Basin:	SF	***CERR Code:***	
District:	BA		
TS:			
Health Risk Asmt:			
Non-Cancer Chronic Haz Ind:			
Non-Cancer Acute Haz Ind:			

2019 Criteria Data

CO:	43	***CHAPIS:***	
Air Basin:	SF	***CERR Code:***	
Facility ID:	1642	***ROGT:***	
District:	BA	***COT:***	
Facility SIC Code:	3679	***NOXT:***	
CO ID:	SCL	***SOXT:***	
DISN:	BAY AREA AQMD		
PM10T:	.001212862		
TOGT:			
PMT:	.001728014		

2019 Toxic Data

CO:	43	***DISN:***	BAY AREA AQMD
Air Basin:	SF	***CHAPIS:***	
Faccility ID:	1642	***CERR Code:***	
District:	BA	***TS:***	
Facility SIC Code:	3679	***Health Risk Asmt:***	
COID:	SCL		
Non-Cancer Chronic Haz Ind:			
Non-Cancer Acute Haz Ind:			

577	***7 of 10***	***S***	***0.04 / 231.29***	***9.47 / 4***	***RS ALAMEDA, LLC ('RED SEA') 5101 LAFAYETTE STREET SANTA CLARA CA 95054***	***EMISSIONS***

2014 Criteria Data

Facility ID:	20241	***CERR Code:***	
Facility SIC Code:	7374	***TOGT:***	.00339269
CO:	43	***ROGT:***	
Air Basin:	SF	***COT:***	.004590084

District:	BA	**NOXT:**	.11785337
COID:	SCL	**SOXT:**	.000143551
DISN:	BAY AREA AQMD	**PMT:**	.000652181
CHAPIS:		**PM10T:**	.000626094

2014 Toxic Data

Facility ID:	20241	**COID:**	SCL
Facility SIC Code:	7374	**DISN:**	BAY AREA AQMD
CO:	43	**CHAPIS:**	
Air Basin:	SF	**CERR Code:**	
District:	BA		
TS:			
Health Risk Asmt:			
Non-Cancer Chronic Haz Ind:			
Non-Cancer Acute Haz Ind:			

2015 Criteria Data

Facility ID:	20241	**CERR Code:**	
Facility SIC Code:	7374	**TOGT:**	.003536623
CO:	43	**ROGT:**	.00322975
Air Basin:	SF	**COT:**	.004784815
District:	BA	**NOXT:**	.12285321
COID:	SCL	**SOXT:**	.00014964
DISN:	BAY AREA AQMD	**PMT:**	.000679851
CHAPIS:		**PM10T:**	.000652655

2015 Toxic Data

Facility ID:	20241	**COID:**	SCL
Facility SIC Code:	7374	**DISN:**	BAY AREA AQMD
CO:	43	**CHAPIS:**	
Air Basin:	SF	**CERR Code:**	
District:	BA		
TS:			
Health Risk Asmt:			
Non-Cancer Chronic Haz Ind:			
Non-Cancer Acute Haz Ind:			

2016 Criteria Data

Facility ID:	20241	**CERR CODE:**	
Facility SIC Code:	7374	**TOGT:**	.003536623
CO:	43	**ROGT:**	.0031069233055
Air Basin:	SF	**COT:**	.004784815
District:	BA	**NOXT:**	.122853217
COID:	SCL	**SOXT:**	.00014964
DISN:	BAY AREA AQMD	**PMT:**	.000679851
CHAPIS:		**PM10T:**	.000652655

2016 Toxic Data

Facility ID:	20241	**TS:**	
Facility SIC Code:	7374	**HRA:**	
CERR CODE:		**CH Index:**	
COID:	SCL	**AH Index:**	
CO:	43	**Air Basin:**	SF
DISN:	BAY AREA AQMD	**District:**	BA
CHAPIS:			

2017 Criteria Data

Facility ID:	20241	**CERR Code:**	
Facility SIC Code:	7374	**TOGT:**	.003536623
CO:	43	**ROGT:**	.0031069233055
Air Basin:	SF	**COT:**	.004784815
District:	BA	**NOXT:**	.122853217
COID:	SCL	**SOXT:**	.00014964
DISN:	BAY AREA AQMD	**PMT:**	.000679851
CHAPIS:		**PM10T:**	.000652655

2017 Toxic Data

Facility ID:	20241	**COID:**	SCL
Facility SIC Code:	7374	**DISN:**	BAY AREA AQMD
CO:	43	**CHAPIS:**	
Air Basin:	SF	**CERR Code:**	
District:	BA		
TS:			
Health Risk Asmt:			
Non-Cancer Chronic Haz Ind:			
Non-Cancer Acute Haz Ind:			

2018 Criteria Data

Facility ID:	20241	**CERR Code:**	
Facility SIC Code:	7374	**TOGT:**	.003549257
CO:	43	**ROGT:**	.0031180222745
Air Basin:	SF	**COT:**	.004801908
District:	BA	**NOXT:**	.123292102
COID:	SCL	**SOXT:**	.000150174
DISN:	BAY AREA AQMD	**PMT:**	.00068228
CHAPIS:		**PM10T:**	.000654988

2018 Toxic Data

Facility ID:	20241	**COID:**	SCL
Facility SIC Code:	7374	**DISN:**	BAY AREA AQMD
CO:	43	**CHAPIS:**	
Air Basin:	SF	**CERR Code:**	
District:	BA		
TS:			
Health Risk Asmt:			
Non-Cancer Chronic Haz Ind:			
Non-Cancer Acute Haz Ind:			

2019 Criteria Data

CO:	43	**CHAPIS:**	
Air Basin:	SF	**CERR Code:**	
Facility ID:	20241	**ROGT:**	.0028581865725
District:	BA	**COT:**	.00440175
Facility SIC Code:	7374	**NOXT:**	.113017771
CO ID:	SCL	**SOXT:**	.000137661
DISN:	BAY AREA AQMD		
PM10T:	.000600404		
TOGT:	.003253485		
PMT:	.000625422		

2019 Toxic Data

CO:	43	**DISN:**	BAY AREA AQMD
Air Basin:	SF	**CHAPIS:**	
Faccility ID:	20241	**CERR Code:**	

Map Key	Number of Records	Direction	Distance (mi/ft)	Elev/Diff (ft)	Site	DB

District: BA
Facility SIC Code: 7374
COID: SCL
Non-Cancer Chronic Haz Ind:
Non-Cancer Acute Haz Ind:
TS:
Health Risk Asmt:

---

577 | **8 of 10** | **S** | **0.04 / 231.29** | **9.47 / 4** | **WESTERN DIGITAL CORP**
5101 LAFAYETTE ST
SANTA CLARA CA 95054 | **CUPA SANTACLARA**

Facility ID: FA0212625
GIS Latitude: 37.406718
GIS Longitude: -121.966379

Details

Record ID: PR0312836
PE: 2211
Description: GENERATES 1000 TO <2000 TONS/YR
Program Identifier: DEH PERMIT-HAZ WASTE GENERATOR PROGRAM

---

577 | **9 of 10** | **S** | **0.04 / 231.29** | **9.47 / 4** | **ZAYO GROUP, LLC**
5101 LAFAYETTE STREET
SANTA CLARA CA 95054 | **EMISSIONS**

2020 Criteria Data

CO: 43
Air Basin: SF
Facility ID: 24828
District: BA
Facility SIC Code: 7374
CO ID: SCL
DISN: BAY AREA AQMD
TOGT: .003253485
PMT: .000625422
PM10T: .000600404
CHAPIS:
CERR Code:
ROGT: .0028581865725
COT: .00440175
NOXT: .113017771
SOXT: .000137661

2020 Toxic Data

CO: 43
Air Basin: SF
Facility ID: 24828
District: BA
Facility SIC Code: 7374
COID: SCL
Non-Cancer Chronic Haz Ind:
Non-Cancer Acute Haz Ind:
DISN: BAY AREA AQMD
CHAPIS:
CHERR Code:
TS:
Health Risk Asmt:

---

577 | **10 of 10** | **S** | **0.04 / 231.29** | **9.47 / 4** | **MEGASTOR**
SANTA CLARA CA | **PFAS IND**

Status: Unknown
Industry: Electronics Industry
Compliance Status: -
EPA Programs: -
Federal Facility: No
Federal Agency: -
Fac Snc Flg: N
AIR Flag: N
NPDES Flag: N
Fac Fips Code: 06085
Fac Indian Cntry Flg: N
Fac Derived Huc: 18050003
Fac Derived Wbd: 180500030306
Fac Derived Cd113: 17
Fac Derived Cb2010: 060855050011035
Fac Informal Count: 0
Last Informal Action: -
Formal Action Count: 0

Map Key	Number of Records	Direction	Distance (mi/ft)	Elev/Diff (ft)	Site	DB

SDWIS Flag:	N	**Last Formal Action:**	-
RCRAFlag:	N	**Fac Total Penalties:**	0
TRI Flag:	N	**Fac Penalty Count:**	-
GHG Flag:	N	**Date Last Penalty:**	-
TRI IDs:	-	**Last Penalty Amt:**	-
TRI Releases Trnsfrs:	-	**Fac Qtrs With Nc:**	-
TRI on Site Releases:	-	**Programs With Snc:**	0
TRI off Site Trnsfrs:	-	**Fac Percent Minority:**	73.879
TRI Reporter:	-	**Fac Pop Den:**	2589.14
Fac Imp Water Flg:	-	**Count:**	1
Fac Major Flag:	-	**Fac County:**	SANTA CLARA
Fac Active Flag:	-	**State Other :**	
Fac Inspection Count:	0	**Region:**	09
Date Last Inspection:	-	**Latitude:**	37.40733
Days Last Inspection:	-	**Longitude:**	-121.96609

Fac Derived Tribes:	-
AIR IDs:	-
CAA Permit Types:	-
CAA NAICS:	-
CAA SICS:	-
NPDES IDs:	-
CWA Permit Types:	-
CWA NAICS:	-
CWA SICS:	-
RCRA IDs:	-
RCRA Permit Types:	-
RCRA NAICS:	-
SDWA IDs:	-
SDWA System Types:	-
SDWA Compliance Status:	-
SDWA Snc Flag:	N
Fac Collection Meth:	ADDRESS MATCHING-HOUSE NUMBER
EJSCREEN Flag Us:	Y
EJSCREEN Report:	https://ejscreen.epa.gov/mapper/mobile/EJSCREEN_mobile.aspx?geometry=%7B%22x%22:-121.96609,%22y%22:37.40733,%22spatialReference%22:%7B%22wkid%22:4326%7D%7D&unit=9035&areatype=&areaid=&basemap=streets&distance=1
ECHO Facility Report:	https://echo.epa.gov/detailed-facility-report?fid=110054321621

578	1 of 1	NNW	0.09 / 481.88	16.86 / 11	**AUTOWEST HONDA** **43275 AUTO MALL CIR** **FREMONT CA 94538**	RCRA SQG

EPA Handler ID:	CAD983615865
Gen Status Universe:	Small Quantity Generator
Contact Name:	DON CARVALHO
Contact Address:	43275 AUTO MALL CIR , , FREMONT , CA, 94538 , US
Contact Phone No and Ext:	510-794-6632
Contact Email:	
Contact Country:	US
County Name:	ALAMEDA
EPA Region:	09
Land Type:	Private
Receive Date:	19961220
Location Latitude:	37.4998
Location Longitude:	-121.977857

Violation/Evaluation Summary

Note:	NO VIOLATIONS: All of the compliance records associated with this facility (EPA ID) indicate NO VIOLATIONS; Compliance Monitoring and Enforcement table dated Apr, 2023.

Evaluation Details

Evaluation Start Date:	20041027
Evaluation Type Description:	COMPLIANCE EVALUATION INSPECTION ON-SITE

Violation Short Description:
Return to Compliance Date:
Evaluation Agency: State Contractor/Grantee

Handler Summary

Importer Activity: No
Mixed Waste Generator: No
Transporter Activity: No
Transfer Facility: No
Onsite Burner Exemption: No
Furnace Exemption: No
Underground Injection Activity: No
Commercial TSD: No
Used Oil Transporter: No
Used Oil Transfer Facility: No
Used Oil Processor: No
Used Oil Refiner: No
Used Oil Burner: No
Used Oil Market Burner: No
Used Oil Spec Marketer: No

Hazardous Waste Handler Details

Sequence No: 1
Receive Date: 19961220
Handler Name: AUTOWEST HONDA
Federal Waste Generator Code: 2
Generator Code Description: Small Quantity Generator
Source Type: Notification

Owner/Operator Details

Owner/Operator Ind: Current Owner
Type: Private
Name: HANK TORIAN
Date Became Current:
Date Ended Current:
Phone: 510-794-6632
Source Type: Notification
Street No:
Street 1: 43275 AUTOMALL CIR
Street 2:
City: FREMONT
State: CA
Country:
Zip Code: 94538

Map Key	Number of Records	Direction	Distance (mi/ft)	Elev/Diff (ft)	Site	DB
579	1 of 10	NNW	0.02 / 81.04	17.81 / 12	FLETCHER JONES MOTOR CARS OF FREMONT 5760 CUSHING PKWY. FREMONT CA 94538	FINDS/FRS

Registry ID: 110055914541
FIPS Code: 1
HUC Code: 18050003
Site Type Name: STATIONARY
Location Description:
Supplemental Location:
Create Date: 15-SEP-13
Update Date: 15-OCT-15
Interest Types: STATE MASTER
SIC Codes: 5511
SIC Code Descriptions: MOTOR VEHICLE DEALERS (NEW AND USED)
NAICS Codes:
NAICS Code Descriptions:
Conveyor: FRS-GEOCODE
Federal Facility Code:
Federal Agency Name:
Tribal Land Code:
Tribal Land Name:
Congressional Dist No: 13

Map Key	Number of Records	Direction	Distance (mi/ft)	Elev/Diff (ft)	Site	DB

Census Block Code:	060014415031165
EPA Region Code:	09
County Name:	ALAMEDA
US/Mexico Border Ind:	
Latitude:	37.49989
Longitude:	-121.97673
Reference Point:	CENTER OF A FACILITY OR STATION
Coord Collection Method:	ADDRESS MATCHING-HOUSE NUMBER
Accuracy Value:	30
Datum:	NAD83
Source:	
Facility Detail Rprt URL:	https://ofmpub.epa.gov/frs_public2/fii_query_detail.disp_program_facility?p_registry_id=110055914541
Data Source:	Facility Registry Service - Single File
Program Acronyms:	

CA-CERS:10168177, CA-ENVIROVIEW:274306, CA-ENVIROVIEW:30606

579	2 of 10	NNW	0.02 / 81.04	17.81 / 12	**Fletcher Jones Motor Cars Of Fremont** **5760 CUSHING PKWY.** **FREMONT CA 94538**	CERS TANK

Site ID:	30606
Latitude:	37.499940
Longitude:	-121.976790

Regulated Programs

EI ID:	10168177
EI Description:	Aboveground Petroleum Storage
EI ID:	10168177
EI Description:	Hazardous Waste Generator
EI ID:	10168177
EI Description:	Chemical Storage Facilities

Violations

Violation Date:	10/26/2016	**Violation Source:**	CERS
Violation Program:	APSA	**Violation Division:**	Fremont City Fire Department
Citation:	HSC 6.67 25270.4.5 (a) - California Health and Safety Code, Chapter 6.67, Section(s) 25270.4.5 (a)		
Violation Notes:			

Returned to compliance on 10/27/2016.

Violation Description:

Failure to complete a review and evaluation of the SPCC Plan at least once every five years, document the completion of the review, and sign a statement as to whether the SPCC Plan will be amended.

Violations

Violation Date:	10/26/2016	**Violation Source:**	CERS
Violation Program:	HW	**Violation Division:**	Fremont City Fire Department
Citation:	22 CCR 12 66262.34(f) - California Code of Regulations, Title 22, Chapter 12, Section(s) 66262.34(f)		
Violation Notes:			

Returned to compliance on 11/29/2016.

Violation Description:

Failure to properly label hazardous waste accumulation containers and portable tanks with the following requirements: "Hazardous Waste", name and

address of the generator, physical and chemical characteristics of the Hazardous Waste, and starting accumulation date.

Violations

Violation Date: 09/15/2020 ***Violation Source:*** CERS
Violation Program: HW ***Violation Division:*** Fremont City Fire Department
Citation: 22 CCR 15 66265.193 - California Code of Regulations, Title 22, Chapter 15, Section(s) 66265.193
Violation Notes:

Returned to compliance on 10/20/2020. The tank room at 43750 has an accumulation of oily water on the ground/secondary containment due to the compressor blow-by splattering out of the drain basin. Correct to ensure the blow-by is directed into the drain.

Violation Description:

Failure to meet required secondary containment requirements for hazardous waste tank systems or components.

Violations

Violation Date: 05/07/2013 ***Violation Source:*** CERS
Violation Program: HMRRP ***Violation Division:*** Fremont City Fire Department
Citation: HSC 6.95 Multiple - California Health and Safety Code, Chapter 6.95, Section(s) Multiple
Violation Notes:

Returned to compliance on 05/22/2013. Submit HMBP in CERS

Violation Description:

Business Plan Program - Administration/Documentation - General

Violations

Violation Date: 09/15/2020 ***Violation Source:*** CERS
Violation Program: APSA ***Violation Division:*** Fremont City Fire Department
Citation: HSC 6.67 25270.4.5 (a) - California Health and Safety Code, Chapter 6.67 , Section(s) 25270.4.5 (a)
Violation Notes:

Returned to compliance on 09/17/2020.

Violation Description:

Failure to have management or a professional engineer certify the SPCC Plan and comply with certification requirements at a qualified facility.

Violations

Violation Date: 05/07/2013 ***Violation Source:*** CERS
Violation Program: HW ***Violation Division:*** Fremont City Fire Department
Citation: 22 CCR 15 66265.195(a) - California Code of Regulations, Title 22, Chapter 15, Section(s) 66265.195(a)
Violation Notes:

Returned to compliance on 06/07/2013. Implement daily checklist on ASTs and storage area

Violation Description:

Failure of the owner or operator to conduct inspections and maintain inspection records at the facility of the following tank equipment:
1) Overfill/spill control equipment (e.g., waste-feed cutoff systems, bypass systems, and drainage systems) to ensure that it is in good working order;
2) The aboveground portions of the tank system, if any, to detect corrosion or releases of waste;
3) Data gathered from monitoring equipment and leak-detection equipment, (e.g., pressure and temperature gauges, monitoring wells) to ensure that the tank system is being operated according to its design;
4) The construction materials and the area immediately surrounding the externally accessible portion of the tank system including secondary containment structures (e.g., dikes) to detect erosion or signs of releases of hazardous waste (e.g., wet spots, dead vegetation); and
5) For uncovered tanks, the level of waste in the tank, to ensure compliance with section 66265.194(b)(3).

Violations

Violation Date: 09/15/2020 ***Violation Source:*** CERS
Violation Program: HMRRP ***Violation Division:*** Fremont City Fire Department
Citation: HSC 6.95 25508.1(a)-(f) - California Health and Safety Code, Chapter 6.95, Section(s) 25508.1(a)-(f)
Violation Notes:

Returned to compliance on 10/02/2020.

Violation Description:

Failure to electronically update business plan within 30 days of any one of the following events:
A 100 percent or more increase in the quantity of a previously disclosed material.
Any handling of a previously undisclosed hazardous materials at or above reportable quantities.
A change of business address, business ownership, or business name.
A substantial change in the handler's operations that requires modification to any portion of the business plan.

Violations

Violation Date: 09/15/2020 ***Violation Source:*** CERS
Violation Program: HW ***Violation Division:*** Fremont City Fire Department
Citation: 22 CCR 15 66265.174 - California Code of Regulations, Title 22, Chapter 15, Section(s) 66265.174
Violation Notes:

Returned to compliance on 10/20/2020. Identify all hazardous waste satellite and main accumulation ares, add to Weekly Inspection list to ensure all HW areas required to be inspected weekly are being done.

Violation Description:

Failure to inspect weekly, areas where hazardous waste containers are stored or transferred. The owner or operator shall look for leaking containers and for deterioration of containers and the containment system caused by corrosion or other factors.

Violations

Violation Date: 09/15/2020 ***Violation Source:*** CERS
Violation Program: HW ***Violation Division:*** Fremont City Fire Department
Citation: 22 CCR 12 66262.34(e) - California Code of Regulations, Title 22, Chapter 12, Section(s) 66262.34(e)
Violation Notes:

Returned to compliance on 10/20/2020. Check ALL satelitte accumulation cadies at 5760 and 43750 to ensure the identify the contents, have a HW label and accumulation date. Notethat "Emptied Daily" or Emptied Weekly" is acceptable. Remove multiple labels, to prevent confusion.

Violation Description:

Failure to meet the following conditions of satellite accumulation regulations:

• Accumulate up to 55 gallons of hazardous waste or one quart of acute hazardous waste at or near the initial point of accumulation which was under the control of the operator.

• Total time hazardous waste can be accumulated onsite in any generator accumulation area is one year, i.e., the combined accmulation time at a satellite accumulation point and at a 90/180/270 accumulation area (depending on size of generator and distance transported), whichever comes first.

• The generator complies with section 66265.171, 66265.172, and 66265.173(a).

• The container must be clearly marked with the initial date that hazardous waste is first placed in the container and labelled with the words "Hazardous Waste" including specified information

• Container must be labelled with the date the satellite accumulation limit is reached and moved within three days after reaching the 55 gallon (or one quart) limit to a "90 day" accumulation area

• 55 gallons (or one quart of acute hazardous waste) of waste per process may be accumulated

Violations

Violation Date: 09/15/2020 ***Violation Source:*** CERS
Violation Program: HMRRP ***Violation Division:*** Fremont City Fire Department
Citation: HSC 6.95 25508(a)(1) - California Health and Safety Code, Chapter 6.95, Section(s) 25508(a)(1)
Violation Notes:

Returned to compliance on 10/02/2020. An extensive review of this facilities hazardous material inventory statement must be done due to the size of the facility. 1. A full inventory of 5760 and 43750 must be done to ensure all hazardous materials and wastes are being reported. 2. Hazardous material and waste storage areas should be reported individually for each address (tank room, service department, trash enclosures, parts department and repair shops). Hazardous materials in containers greater than 55-gallons, must be broken out. 3. Car Wash chemicals must be reported. 4. Check manifests to ensure all HW¿s are being reported and at a minimum add (Oil/Water separator, auto-wastes in trash enclosure, waste paper auto filters.)

Violation Description:

Failure to complete and electronically submit hazardous material inventory information for all reportable hazardous materials on site at or above reportable quantities.

Violations

Violation Date: 09/15/2020 ***Violation Source:*** CERS
Violation Program: HW ***Violation Division:*** Fremont City Fire Department
Citation: 22 CCR 23 66273.34 - California Code of Regulations, Title 22, Chapter 23, Section(s) 66273.34
Violation Notes:

Returned to compliance on 10/20/2020. One drum in trash enclosure with UW auto parts no label.

Violation Description:

Failure to label or mark each individual or container or the designated area of universal waste as required. 1) Waste batteries shall be marked with "Universal Waste-Battery(ies)". 2) Mercury containing equipment shall be marked with "Universal Waste -Mercury-Containing Equipment". 3) Lamps shall be marked with "Universal Waste-Lamp(s)". 4)Each electronic devices or the container or the designated area shall be marked with "Universal Waste-Electronic Device(s)". 5) Each CRTs or the container or the designated area shall be marked with "Universal Waste-CRT(s)". 6) CRT glass or the designated area shall be marked with "Universal Waste-CRT glass".

Violations

Violation Date: 09/15/2020 ***Violation Source:*** CERS
Violation Program: HW ***Violation Division:*** Fremont City Fire Department
Citation: 22 CCR 12 66262.34(f) - California Code of Regulations, Title 22, Chapter 12, Section(s) 66262.34(f)
Violation Notes:

Returned to compliance on 10/20/2020. A few drums in the trash enclosure had no waste label, inspect and correct.Check ALL satellite accumulation cadies at 5760 and 43750 to ensure the identify the contents, have a HW label and accumulation date. Note that "Emptied Daily" or Emptied Weekly" is acceptable. Remove multiple labels, to prevent confusion.

Violation Description:

Failure to properly label hazardous waste accumulation containers and portable tanks with the following requirements: "Hazardous Waste", name and address of the generator, physical and chemical characteristics of the Hazardous Waste, and starting accumulation date.

Violations

Violation Date: 05/07/2013 ***Violation Source:*** CERS
Violation Program: HW ***Violation Division:*** Fremont City Fire Department
Citation: 22 CCR 12 66262.34(f) - California Code of Regulations, Title 22, Chapter 12, Section(s) 66262.34(f)
Violation Notes:

Returned to compliance on 06/07/2013. Label the two red containers found inside the detail shop

Violation Description:

Failure to properly label hazardous waste accumulation containers with the following requirements: "Hazardous Waste", name and address of the generator, physical and chemical characteristics of the Hazardous Waste, and starting accumulation date.

Violations

Violation Date: 09/15/2020
Violation Source: CERS
Violation Program: APSA
Violation Division: Fremont City Fire Department
Citation: HSC 6.67 25270.4.5(a) - California Health and Safety Code, Chapter 6.67, Section(s) 25270.4.5(a)
Violation Notes:

Returned to compliance on 10/20/2020. Clean up oily water spill in tank from from compressor

Violation Description:

Failure to promptly correct visible discharges and promptly remove any accumulations of oil in diked areas.

Evaluations

Eval Date: 09/15/2020
Violations Found: Yes
Eval General Type: Compliance Evaluation Inspection
Eval Type: Routine done by local agency
Eval Division: Fremont City Fire Department
Eval Program: HMRRP
Eval Source: CERS
Eval Notes:

Routine Inspection for cupa permit inspection and ensure an update HMBP is submitted to FFD within 30 Days; Note: data in [EVAL Notes] field for some records is truncated from the source.

Eval Date: 05/07/2013
Violations Found: Yes
Eval General Type: Compliance Evaluation Inspection
Eval Type: Routine done by local agency
Eval Division: Fremont City Fire Department
Eval Program: HMRRP
Eval Source: CERS
Eval Notes:

Eval Date: 09/15/2020
Violations Found: Yes
Eval General Type: Compliance Evaluation Inspection
Eval Type: Routine done by local agency
Eval Division: Fremont City Fire Department
Eval Program: HW
Eval Source: CERS
Eval Notes:

Initial Inspection; Note: data in [EVAL Notes] field for some records is truncated from the source.

Eval Date: 10/20/2020
Violations Found: No
Eval General Type: Other/Unknown
Eval Type: Other, not routine, done by local agency
Eval Division: Fremont City Fire Department
Eval Program: HW
Eval Source: CERS
Eval Notes:

Other Inspection for CUPA permit. All violations have been corrected.; Note: data in [EVAL Notes] field for some records is truncated from the source.

Eval Date: 05/07/2013
Violations Found: Yes
Eval General Type: Compliance Evaluation Inspection

Eval Type: Routine done by local agency
Eval Division: Fremont City Fire Department
Eval Program: HW
Eval Source: CERS
Eval Notes:

Eval Date: 10/26/2016
Violations Found: Yes
Eval General Type: Compliance Evaluation Inspection
Eval Type: Routine done by local agency
Eval Division: Fremont City Fire Department
Eval Program: HW
Eval Source: CERS
Eval Notes:

Eval Date: 10/26/2016
Violations Found: Yes
Eval General Type: Compliance Evaluation Inspection
Eval Type: Routine done by local agency
Eval Division: Fremont City Fire Department
Eval Program: APSA
Eval Source: CERS
Eval Notes:

Eval Date: 09/15/2020
Violations Found: Yes
Eval General Type: Compliance Evaluation Inspection
Eval Type: Routine done by local agency
Eval Division: Fremont City Fire Department
Eval Program: APSA
Eval Source: CERS
Eval Notes:

Initial Inspection; Note: data in [EVAL Notes] field for some records is truncated from the source.

Eval Date: 10/26/2016
Violations Found: No
Eval General Type: Compliance Evaluation Inspection
Eval Type: Routine done by local agency
Eval Division: Fremont City Fire Department
Eval Program: HMRRP
Eval Source: CERS
Eval Notes:

Eval Date: 10/20/2020
Violations Found: No
Eval General Type: Other/Unknown
Eval Type: Other, not routine, done by local agency
Eval Division: Fremont City Fire Department
Eval Program: APSA
Eval Source: CERS
Eval Notes:

Other Inspection for CUPA permit. All violations have been corrected.; Note: data in [EVAL Notes] field for some records is truncated from the source.

Eval Date: 11/29/2016
Violations Found: No
Eval General Type: Other/Unknown
Eval Type: Other, not routine, done by local agency
Eval Division: Fremont City Fire Department
Eval Program: HW
Eval Source: CERS
Eval Notes:

Inspection is a follow up to the routine inspection dated 10/26/2016. All violations observed during that inspection were corrected.; Note: data in [EVAL Notes] field for some records is truncated from the source.

Affiliations

Affil Type Desc: Environmental Contact
Entity Name: DAVE BIASATTI
Entity Title:
Address: 5760 Cushing Pkwy
City: Fremont
State: CA
Country:
Zip Code: 94538
Phone:

Affil Type Desc: Property Owner
Entity Name: Fletcher Jones Mgmnt Group
Entity Title:
Address: 175 E. RENO, SUITE C6
City: LAS VEGAS
State: NV
Country: United States
Zip Code: 89119
Phone: (510) 623-1111

Affil Type Desc: Parent Corporation
Entity Name: Fletcher Jones Motor Cars Of Fremont
Entity Title:
Address:
City:
State:
Country:
Zip Code:
Phone:

Affil Type Desc: Document Preparer
Entity Name: KPA, LLC
Entity Title:
Address:
City:
State:
Country:
Zip Code:
Phone:

Affil Type Desc: CUPA District
Entity Name: Fremont City Fire Department
Entity Title:
Address: P.O. Box 5006
City: Fremont
State: CA
Country:
Zip Code: 94537-5006
Phone: (510) 494-4279

Affil Type Desc: Legal Owner
Entity Name: Fletcher Jones Mgmnt Group
Entity Title:
Address: 175 E. RENO, SUITE C6
City: LAS VEGAS
State: NV
Country: United States
Zip Code: 89119
Phone: (702) 739-9800

Affil Type Desc: Operator
Entity Name: Fletcher Jones Management Group

Entity Title:	
Address:	
City:	
State:	
Country:	
Zip Code:	
Phone:	(510) 623-1111
Affil Type Desc:	Identification Signer
Entity Name:	DAVE BIASATTI
Entity Title:	PARTS AND SERVICE DIRECTOR
Address:	
City:	
State:	
Country:	
Zip Code:	
Phone:	
Affil Type Desc:	Facility Mailing Address
Entity Name:	Mailing Address
Entity Title:	
Address:	5760 CUSHING PARKWAY
City:	FREMONT
State:	CA
Country:	
Zip Code:	94538
Phone:	

579	3 of 10	NNW	0.02 / 81.04	17.81 / 12	DYNAMIC AUTO IMAGES 5760 CUSHING PKWY FREMONT CA 94538	EMISSIONS

2014 Criteria Data

Facility ID:	22114	**CERR Code:**	
Facility SIC Code:	7532	**TOGT:**	.530109405
CO:	1	**ROGT:**	
Air Basin:	SF	**COT:**	
District:	BA	**NOXT:**	
COID:	ALA	**SOXT:**	
DISN:	BAY AREA AQMD	**PMT:**	
CHAPIS:		**PM10T:**	

2014 Toxic Data

Facility ID:	22114	**COID:**	ALA
Facility SIC Code:	7532	**DISN:**	BAY AREA AQMD
CO:	1	**CHAPIS:**	
Air Basin:	SF	**CERR Code:**	
District:	BA		
TS:			
Health Risk Asmt:			
Non-Cancer Chronic Haz Ind:			
Non-Cancer Acute Haz Ind:			

2015 Criteria Data

Facility ID:	22114	**CERR Code:**	
Facility SIC Code:	7532	**TOGT:**	.530109446
CO:	1	**ROGT:**	.530109456
Air Basin:	SF	**COT:**	
District:	BA	**NOXT:**	
COID:	ALA	**SOXT:**	
DISN:	BAY AREA AQMD	**PMT:**	

Map Key	Number of Records	Direction	Distance (mi/ft)	Elev/Diff (ft)	Site	DB

CHAPIS: ***PM10T:***

2015 Toxic Data

Facility ID:	22114	***COID:***	ALA
Facility SIC Code:	7532	***DISN:***	BAY AREA AQMD
CO:	1	***CHAPIS:***	
Air Basin:	SF	***CERR Code:***	
District:	BA		
TS:			
Health Risk Asmt:			
Non-Cancer Chronic Haz Ind:			
Non-Cancer Acute Haz Ind:			

579	*4 of 10*	*NNW*	*0.02 / 81.04*	*17.81 / 12*	***FLETCHER JONES MOTORCARS OF FREMONT*** ***5760 CUSHING PKWY*** ***FREMONT CA 94538-3290***	***RCRA NON GEN***

EPA Handler ID:	CAL000301678
Gen Status Universe:	No Report
Contact Name:	DAVID BIASATTI
Contact Address:	5760 CUSHING PKWY , , FREMONT , CA, 94538 ,
Contact Phone No and Ext:	510-279-2432
Contact Email:	DBIASATTI@FJFREMONT.COM
Contact Country:	
County Name:	ALAMEDA
EPA Region:	09
Land Type:	
Receive Date:	20051222
Location Latitude:	37.500408
Location Longitude:	-121.976469

Violation/Evaluation Summary

Note:	NO RECORDS: As of Apr 2023, there are no Compliance Monitoring and Enforcement (violation) records associated with this facility (EPA ID).

Handler Summary

Importer Activity:	No
Mixed Waste Generator:	No
Transporter Activity:	No
Transfer Facility:	No
Onsite Burner Exemption:	No
Furnace Exemption:	No
Underground Injection Activity:	No
Commercial TSD:	No
Used Oil Transporter:	No
Used Oil Transfer Facility:	No
Used Oil Processor:	No
Used Oil Refiner:	No
Used Oil Burner:	No
Used Oil Market Burner:	No
Used Oil Spec Marketer:	No

Hazardous Waste Handler Details

Sequence No:	1
Receive Date:	20051222
Handler Name:	FLETCHER JONES MOTORCARS OF FREMONT
Source Type:	Implementer
Federal Waste Generator Code:	N

Generator Code Description: Not a Generator, Verified

Owner/Operator Details

Owner/Operator Ind:	Current Owner	***Street No:***	
Type:	Other	***Street 1:***	7300 W SAHARA AVE
Name:	FLETCHER JONES JR	***Street 2:***	
Date Became Current:		***City:***	LAS VEGAS
Date Ended Current:		***State:***	NV
Phone:	702-739-9800	***Country:***	
Source Type:	Implementer	***Zip Code:***	89117-2756

Owner/Operator Ind:	Current Operator	***Street No:***	
Type:	Other	***Street 1:***	5760 CUSHING PKWY
Name:	DAVID BIASATTI	***Street 2:***	
Date Became Current:		***City:***	FREMONT
Date Ended Current:		***State:***	CA
Phone:	510-279-2432	***Country:***	
Source Type:	Implementer	***Zip Code:***	94538

579	*5 of 10*	*NNW*	*0.02 / 81.04*	*17.81 / 12*	***DYNAMIC AUTO IMAGES FLETCHER JONES FREEMONT 5760 CUSHING PKWY FREMONT CA 94538***	***RCRA NON GEN***

EPA Handler ID:	CAL000389063
Gen Status Universe:	No Report
Contact Name:	ELISA REYES
Contact Address:	1407 N. BATAVIA ST. , STE. 102 , ORANGE , CA, 92867 ,
Contact Phone No and Ext:	714-771-3400
Contact Email:	ELISA@DYNAMICAUTOIMAGES.COM
Contact Country:	
County Name:	ALAMEDA
EPA Region:	09
Land Type:	
Receive Date:	20130829
Location Latitude:	37.500408
Location Longitude:	-121.976469

Violation/Evaluation Summary

Note: NO RECORDS: As of Apr 2023, there are no Compliance Monitoring and Enforcement (violation) records associated with this facility (EPA ID).

Handler Summary

Importer Activity:	No
Mixed Waste Generator:	No
Transporter Activity:	No
Transfer Facility:	No
Onsite Burner Exemption:	No
Furnace Exemption:	No
Underground Injection Activity:	No
Commercial TSD:	No
Used Oil Transporter:	No
Used Oil Transfer Facility:	No
Used Oil Processor:	No
Used Oil Refiner:	No
Used Oil Burner:	No
Used Oil Market Burner:	No
Used Oil Spec Marketer:	No

Hazardous Waste Handler Details

Sequence No: 1
Receive Date: 20130829
Handler Name: DYNAMIC AUTO IMAGES FLETCHER JONES FREEMONT
Source Type: Implementer
Federal Waste Generator Code: N
Generator Code Description: Not a Generator, Verified

Owner/Operator Details

Owner/Operator Ind:	Current Owner	**Street No:**	
Type:	Other	**Street 1:**	1407 N BATAVIA ST., STE. 102
Name:	TOM MILLER	**Street 2:**	
Date Became Current:		**City:**	ORANGE
Date Ended Current:		**State:**	CA
Phone:	714-771-3400	**Country:**	
Source Type:	Implementer	**Zip Code:**	92867-0000

Owner/Operator Ind:	Current Operator	**Street No:**	
Type:	Other	**Street 1:**	1407 N. BATAVIA ST.
Name:	ELISA REYES	**Street 2:**	STE. 102
Date Became Current:		**City:**	ORANGE
Date Ended Current:		**State:**	CA
Phone:	714-771-3400	**Country:**	
Source Type:	Implementer	**Zip Code:**	92867

579	6 of 10	NNW	0.02 / 81.04	17.81 / 12	**DYNAMIC AUTO IMAGES FLETCHER JONES FREEMONT** **5760 CUSHING PKWY** **FREMONT CA 94538**	FINDS/FRS

Registry ID: 110070412131
FIPS Code: 06001
HUC Code: 18050003
Site Type Name: STATIONARY
Location Description:
Supplemental Location:
Create Date: 31-DEC-18
Update Date:
Interest Types: OTHER HAZARDOUS WASTE ACTIVITIES
SIC Codes:
SIC Code Descriptions:
NAICS Codes: 811121
NAICS Code Descriptions: AUTOMOTIVE BODY, PAINT, AND INTERIOR REPAIR AND MAINTENANCE.
Conveyor: RCRAINFO
Federal Facility Code:
Federal Agency Name:
Tribal Land Code:
Tribal Land Name:
Congressional Dist No: 13
Census Block Code: 060014415031165
EPA Region Code: 09
County Name: ALAMEDA
US/Mexico Border Ind:
Latitude: 37.500408
Longitude: -121.976469
Reference Point: ENTRANCE POINT OF A FACILITY OR STATION
Coord Collection Method: GDT-ADDRESS MATCHING (GEOCODING)
Accuracy Value:
Datum: NAD83
Source:
Facility Detail Rprt URL: https://ofmpub.epa.gov/frs_public2/fii_query_detail.disp_program_facility?p_registry_id=110070412131
Data Source: Facility Registry Service - Single File
Program Acronyms:

RCRAINFO:CAL000389063

Map Key	Number of Records	Direction	Distance (mi/ft)	Elev/Diff (ft)	Site	DB
579	7 of 10	NNW	0.02 / 81.04	17.81 / 12	FLETCHER JONES MOTORCARS OF FREMONT 5760 CUSHING PKWY FREMONT CA 94538-3290	FINDS/FRS

Registry ID: 110070468888
FIPS Code: 06001
HUC Code: 18050003
Site Type Name: STATIONARY
Location Description:
Supplemental Location:
Create Date: 02-JAN-19
Update Date:
Interest Types: OTHER HAZARDOUS WASTE ACTIVITIES
SIC Codes:
SIC Code Descriptions:
NAICS Codes:
NAICS Code Descriptions:
Conveyor: RCRAINFO
Federal Facility Code:
Federal Agency Name:
Tribal Land Code:
Tribal Land Name:
Congressional Dist No: 13
Census Block Code: 060014415031165
EPA Region Code: 09
County Name: ALAMEDA
US/Mexico Border Ind:
Latitude: 37.500408
Longitude: -121.976469
Reference Point: ENTRANCE POINT OF A FACILITY OR STATION
Coord Collection Method: GDT-ADDRESS MATCHING (GEOCODING)
Accuracy Value:
Datum: NAD83
Source:
Facility Detail Rprt URL: https://ofmpub.epa.gov/frs_public2/fii_query_detail.disp_program_facility?p_registry_id=110070468888
Data Source: Facility Registry Service - Single File
Program Acronyms:

RCRAINFO:CAL000301678

Map Key	Number of Records	Direction	Distance (mi/ft)	Elev/Diff (ft)	Site	DB
579	8 of 10	NNW	0.02 / 81.04	17.81 / 12	FLETCHER JONES MOTORCARS OF FREMONT 5760 CUSHING PKWY FREMONT CA 945383290	HAZ GEN

Epa ID: CAL000301678
Address 2:
Facility County: 01
County: Alameda
Details DTSC HWTS: The Department of Toxic Substances Control (DTSC) makes available a Waste Code Matrix showing each Waste Code, its description, and annual amounts in its Hazardous Waste Tracking System: https://hwts.dtsc.ca.gov/search
Handler Profile URL: https://hwts.dtsc.ca.gov/facility/CAL000301678

Map Key	Number of Records	Direction	Distance (mi/ft)	Elev/Diff (ft)	Site	DB
579	9 of 10	NNW	0.02 / 81.04	17.81 / 12	FREMONT AQUISITION DBA FLETCHER JONES MOTORCARS 5760 CUSHING PKWY FREMONT CA 945383290	HAZ GEN

Epa ID: CAL000303601
Address 2:
Facility County: 01
County: Alameda
Details DTSC HWTS: The Department of Toxic Substances Control (DTSC) makes available a Waste Code Matrix showing each Waste Code, its description, and annual amounts in its Hazardous Waste Tracking System: https://hwts.dtsc.ca.gov/search

Map Key	Number of Records	Direction	Distance (mi/ft)	Elev/Diff (ft)	Site	DB

Handler Profile URL: https://hwts.dtsc.ca.gov/facility/CAL000303601

---

579 *10 of 10* | *NNW* | *0.02 / 81.04* | *17.81 / 12* | ***DYNAMIC AUTO IMAGES***
FLETCHER JONES FREEMONT
5760 CUSHING PKWY
FREMONT CA 94538 | ***HAZ GEN***

Epa ID: CAL000389063
Facility County: 01
Address 2:
County: Alameda
Details DTSC HWTS: The Department of Toxic Substances Control (DTSC) makes available a Waste Code Matrix showing each Waste Code, its description, and annual amounts in its Hazardous Waste Tracking System: https://hwts.dtsc.ca.gov/search
Handler Profile URL: https://hwts.dtsc.ca.gov/facility/CAL000389063

---

580 *1 of 2* | *NNW* | *0.08 / 434.44* | *16.39 / 11* | ***AUTOWEST HONDA***
43285 AUTOMALL UNIT A
FREMONT CA 94536 | ***RCRA SQG***

EPA Handler ID: CAR000078899
Gen Status Universe: Small Quantity Generator
Contact Name: CINDY PARKER
Contact Address: 43285 AUTOMALL UNIT A , , FREMONT , CA, 94536 , US
Contact Phone No and Ext: 510-445-5300
Contact Email:
Contact Country: US
County Name: ALAMEDA
EPA Region: 09
Land Type: Private
Receive Date: 20000724
Location Latitude: 37.499767
Location Longitude: -121.977896

Violation/Evaluation Summary

Note: NO RECORDS: As of Apr 2023, there are no Compliance Monitoring and Enforcement (violation) records associated with this facility (EPA ID).

Handler Summary

Importer Activity: No
Mixed Waste Generator: No
Transporter Activity: No
Transfer Facility: No
Onsite Burner Exemption: No
Furnace Exemption: No
Underground Injection Activity: No
Commercial TSD: No
Used Oil Transporter: No
Used Oil Transfer Facility: No
Used Oil Processor: No
Used Oil Refiner: No
Used Oil Burner: No
Used Oil Market Burner: No
Used Oil Spec Marketer: No

Hazardous Waste Handler Details

Sequence No: 1
Receive Date: 20000724
Handler Name: AUTOWEST HONDA
Federal Waste Generator Code: 2
Generator Code Description: Small Quantity Generator
Source Type: Notification

Waste Code Details

Hazardous Waste Code:	D039
Waste Code Description:	TETRACHLOROETHYLENE
Hazardous Waste Code:	D000
Waste Code Description:	DESCRIPTION

Owner/Operator Details

Owner/Operator Ind:	Current Owner	***Street No:***	
Type:	Private	***Street 1:***	43285 AUTOMALL UNIT A
Name:	AUTONATION INC	***Street 2:***	
Date Became Current:		***City:***	FREMONT
Date Ended Current:		***State:***	CA
Phone:	510-445-5300	***Country:***	
Source Type:	Notification	***Zip Code:***	94536

Map Key	Number of Records	Direction	Distance (mi/ft)	Elev/Diff (ft)	Site	DB
580	2 of 2	NNW	0.08 / 434.44	16.39 / 11	AUTOWEST CHRYSLER 43285 AUTOMALL CIR FREMONT CA 94538	RCRA SQG

EPA Handler ID:	CAR000017699
Gen Status Universe:	Small Quantity Generator
Contact Name:	DON CARVALHO
Contact Address:	43285 AUTOMALL CIR , , FREMONT , CA, 94538 , US
Contact Phone No and Ext:	510-794-6632
Contact Email:	
Contact Country:	US
County Name:	ALAMEDA
EPA Region:	09
Land Type:	Private
Receive Date:	19970128
Location Latitude:	37.498587
Location Longitude:	-121.97736

Violation/Evaluation Summary

Note:	NO RECORDS: As of Apr 2023, there are no Compliance Monitoring and Enforcement (violation) records associated with this facility (EPA ID).

Handler Summary

Importer Activity:	No
Mixed Waste Generator:	No
Transporter Activity:	No
Transfer Facility:	No
Onsite Burner Exemption:	No
Furnace Exemption:	No
Underground Injection Activity:	No
Commercial TSD:	No
Used Oil Transporter:	No
Used Oil Transfer Facility:	No
Used Oil Processor:	No
Used Oil Refiner:	No
Used Oil Burner:	No
Used Oil Market Burner:	No
Used Oil Spec Marketer:	No

Hazardous Waste Handler Details

Sequence No:	1

Map Key	Number of Records	Direction	Distance (mi/ft)	Elev/Diff (ft)	Site	DB

Receive Date: 19970128
Handler Name: AUTOWEST CHRYSLER
Federal Waste Generator Code: 2
Generator Code Description: Small Quantity Generator
Source Type: Notification

Owner/Operator Details

Owner/Operator Ind: Current Owner
Type: Private
Name: HANK TORIAN
Date Became Current:
Date Ended Current:
Phone: 510-252-5000
Source Type: Notification

Street No:
Street 1: 43285 AUTOMALL CIR
Street 2:
City: FREMONT
State: CA
Country:
Zip Code: 94538

---

581 | **1 of 1** | **NNW** | **0.30 / 1,591.50** | **19.28 / 14** | **Blaze Pizza**
43831 PACIFIC COMMONS BLVD
FREMONT CA 94538 | **DELISTED HAZ**

Siteid: 273905
Latitude: 37.501253
Longitude: -121.969886
Original Source: CHAZ
Record Date: 22-MAR-2018

---

582 | **1 of 1** | **NNW** | **0.46 / 2,422.66** | **23.19 / 18** | **Toys"R" Us #5822**
43756 CHRISTY ST
FREMONT CA 94538 | **DELISTED HAZ**

Siteid: 366402
Latitude: 37.504113
Longitude: -121.969418
Original Source: CHAZ
Record Date: 30-MAY-2017

---

583 | **1 of 1** | **SSW** | **0.06 / 323.21** | **14.33 / 9** | **SANTA CLARA GOLF MAINT. BLDG.**
5101 STARS & STRIPES DR
SANTA CLARA CA | **UST SWEEPS**

C C: A43-010-91156
BOE:
Comp: 91156
Status: ACTIVE
No of Tanks: 2
Jurisdict: CITY OF SANTA CLARA
Agency: FIRE DEPARTMENT
Phone:

D Filename: SITE03A
Page No: 90
County: SANTA CLARA
State : CA
Zip: 95054
Latitude: 0
Longitude: 0
Georesult: N

Tank Details

Tank ID: 000001
O Tank ID: 91156T001
SWRCB No: 43-010-091156-000001
Removed:
Installed:
A Date: 01-09-91
Capac: 6000
Tank Use: M.V. FUEL

S Contain:
Stg: P
Storage :
Storag Type: PRODUCT
P Contain:
Content: DIESEL
ONA: MANOJ KUMAR
D File Name: TANK3A

Map Key	Number of Records	Direction	Distance (mi/ft)	Elev/Diff (ft)	Site	DB

Tank Details

Tank ID:	000002	***S Contain:***	
O Tank ID:	91156T002	***Stg:***	P
SWRCB No:	43-010-091156-000002	***Storage :***	
Removed:		***Storag Type:***	PRODUCT
Installed:		***P Contain:***	
A Date:	01-09-91	***Content:***	REG UNLEADED
Capac:	1000	***ONA:***	MANOJ KUMAR
Tank Use:	M.V. FUEL	***D File Name:***	TANK3A

584	*1 of 2*	*NNW*	*0.44 / 2,321.51*	*6.36 / 1*	***PG&E- NEWARK SUBSTATION 6453 AUTOMALL PARKWAY FREMONT CA 94538***	***CLEANUP SITES***

Global ID:	SL0600103806	***County:***	ALAMEDA
Status:	OPEN - ASSESSMENT & INTERIM REMEDIAL ACTION	***Latitude:***	37.499988
Status Date:	11/28/1994	***Longitude:***	-121.987556
Site Facility Type:	CLEANUP PROGRAM SITE	***RWQCB Region:***	

Data Source: Cleanup Program Sites from GeoTracker Search; Cleanup Sites from GeoTracker Cleanup Sites Data Download

Cleanup Sites from GeoTracker Cleanup Sites Data Download - Facilities Detail

RB Case No:	
Local Case No:	
Begin Date:	11/28/1994
Lead Agency:	DEPARTMENT OF TOXIC SUBSTANCES CONTROL
Local Agency:	DEPARTMENT OF TOXIC SUBSTANCES CONTROL
CUF Case:	NO
CalEnvScreen Score:	
EPA Region:	9
Qty Rlsd Gallons:	
Potential COC:	
How Discovered:	
Stop Method:	
Stop Description:	
Case Worker:	
Military DoD Site:	No
Leak Reported Dt:	
No Further Action Dt:	
Potential Media of Concern:	
How Discovered Description:	
Calwater Watershed Name:	Santa Clara - Fremont Bayside (205.20)
DWR GW Subbasin Name:	Santa Clara Valley - Niles Cone (2-009.01)
Disadvantaged Community:	
Coordinate Source:	Google Geocode
Discharge Cause:	
Discharge Source:	
Facility Project Sub Type:	
Calenviroscreen 3 Score:	51-55%
Calenviroscreen 4 Score:	40-45%
File Location:	Local Agency
Site History:	

Cleanup Sites from GeoTracker Cleanup Sites Data Download - Status History

Status:	Open
Status Date:	1994-11-28 00:00:00
Status:	Open - Case Begin Date
Status Date:	1994-11-28 00:00:00
Status:	Open - Assessment & Interim Remedial Action
Status Date:	1994-11-28 00:00:00

Cleanup Program Sites from GeoTracker Search - Regulatory Profile

Project Status:
Cuf Claim No:
CUF Priority Assign:
CUF Amount Paid:
Composting Method:
Facility Type:
WDR Place Type:
WDR File No:
WDR Order No:
File Location: LOCAL AGENCY
User Defined Beneficial Use:
Designated Beneficial Use: MUN, AGR, IND, PROC
Designated Beneficl Use Desc: Municipal and Domestic Supply, Agricultural Supply, Industrial Service Supply, Industrial Process Supply
Project Oversight Agencies:
Report Link: https://geotracker.waterboards.ca.gov/profile_report?global_id=SL0600103806
Cleanup Status Detail: OPEN - ASSESSMENT & INTERIM REMEDIAL ACTION AS OF 11/28/1994
Potential COC: NONE SPECIFIED
Potential Media of Concern: NONE SPECIFIED
Groundwater Monitoring Freq:
DWR GW Sub Basin: Santa Clara Valley - Niles Cone (2-009.01)
CalWater Watershed Name: Santa Clara - Fremont Bayside (205.20)
Post Closure Site Management:
Future Land Use:
Cleanup Oversight Agencies: DEPARTMENT OF TOXIC SUBSTANCES CONTROL (LEAD)
ALAMEDA COUNTY WATER DISTRICT - CASE #: 0419
SAN FRANCISCO BAY RWQCB (REGION 2) - CASE #: 01S0381
Cleanup History Link: https://geotracker.waterboards.ca.gov/profile_report_include?global_id=SL0600103806&tabname=regulatoryhistory
Site History:

No site history available

Sites from GeoTracker Search - Regulatory Activities (as of May 25, 2023)

Action Type: Referral to Other Agency
Action: Referral to Other State Agency
Action Date: 3/22/2016
Received Issue Date: 3/22/2016
Doc Link: https://geotracker.waterboards.ca.gov/view_documents?global_id=SL0600103806&enforcement_id=6289933&temptable=ENFORCEMENT
Title Description Comments:

Transfer of Case to DTSC

Action Type: Other Regulatory Actions
Action: Technical Correspondence / Assistance / Other
Action Date: 11/10/2015
Received Issue Date: 11/10/2015
Doc Link:
Title Description Comments:

Groundwater Monitoring Report

Action Type: Other Regulatory Actions
Action: Technical Correspondence / Assistance / Other
Action Date: 10/16/2015
Received Issue Date: 10/16/2015
Doc Link:
Title Description Comments:

Report - Drainage Channel Investigation

Action Type: Other Regulatory Actions
Action: Technical Correspondence / Assistance / Other
Action Date: 6/22/2015
Received Issue Date: 6/22/2015
Doc Link:
Title Description Comments:

Groundwater Monitoring Report

Action Type: Other Regulatory Actions
Action: Technical Correspondence / Assistance / Other
Action Date: 2/20/2015
Received Issue Date: 2/20/2015
Doc Link:
Title Description Comments:

Work Plan Addendum

Action Type: Other Regulatory Actions
Action: Technical Correspondence / Assistance / Other
Action Date: 12/4/2014
Received Issue Date: 12/4/2014
Doc Link:
Title Description Comments:

Groundwater Monitoring Report

Action Type: Other Regulatory Actions
Action: Technical Correspondence / Assistance / Other
Action Date: 8/13/2014
Received Issue Date: 8/13/2014
Doc Link:
Title Description Comments:

Groundwater Monitoring Report

Action Type: Other Regulatory Actions
Action: Technical Correspondence / Assistance / Other
Action Date: 7/15/2014
Received Issue Date: 7/15/2014
Doc Link:
Title Description Comments:

Report Additional Soil Sampling - arsenic

Action Type: Other Regulatory Actions
Action: Technical Correspondence / Assistance / Other
Action Date: 1/28/2014
Received Issue Date: 1/28/2014
Doc Link:
Title Description Comments:

Groundwater Monitoring Report -3rd quarter 2013

Action Type: Other Regulatory Actions
Action: Technical Correspondence / Assistance / Other
Action Date: 10/1/2013
Received Issue Date: 10/1/2013
Doc Link: https://geotracker.waterboards.ca.gov/view_documents?global_id=SL0600103806&enforcement_id=6177592&temptable=ENFORCEMENT
Title Description Comments:

ACWD concurrence with Work Plan, as addended

Action Type: Other Regulatory Actions
Action: Technical Correspondence / Assistance / Other
Action Date: 9/20/2013
Received Issue Date: 9/20/2013
Doc Link: https://geotracker.waterboards.ca.gov/view_documents?global_id=SL0600103806&enforcement_id=6176176&temptable=ENFORCEMENT
Title Description Comments:

ACWD Comments on Work Plan for Additional Soil Sampling

Action Type: Other Regulatory Actions
Action: Technical Correspondence / Assistance / Other
Action Date: 6/10/2013
Received Issue Date: 6/10/2013
Doc Link: https://geotracker.waterboards.ca.gov/view_documents?global_id=SL0600103806&enforcement_id=6162047&temptable=ENFORCEMENT
Title Description Comments:

Request for ESI submittal of Geotracker files for monitoring reports

Action Type: Other Regulatory Actions
Action: Technical Correspondence / Assistance / Other
Action Date: 6/7/2013
Received Issue Date: 6/7/2013
Doc Link: https://geotracker.waterboards.ca.gov/view_documents?global_id=SL0600103806&enforcement_id=6162163&temptable=ENFORCEMENT
Title Description Comments:

Email confirming receipt of 2-28-13 meeting minutes summary

Action Type: Other Regulatory Actions
Action: Technical Correspondence / Assistance / Other
Action Date: 1/22/2013
Received Issue Date: 1/22/2013
Doc Link: https://geotracker.waterboards.ca.gov/view_documents?global_id=SL0600103806&enforcement_id=6149102&temptable=ENFORCEMENT
Title Description Comments:

Email - RP to City of Fremont

Action Type: Other Regulatory Actions
Action: Technical Correspondence / Assistance / Other
Action Date: 6/28/2012
Received Issue Date: 6/28/2012
Doc Link: https://geotracker.waterboards.ca.gov/view_documents?global_id=SL0600103806&enforcement_id=6129479&temptable=ENFORCEMENT
Title Description Comments:

Approval of work plan, PG&E Newark Substation, Fremont, CA, ACWD Site #419

Action Type: Other Regulatory Actions
Action: File review
Action Date: 6/1/2011
Received Issue Date: 6/1/2011
Doc Link:
Title Description Comments:

Groundwater monitoring and reporting is still in commence as elevated levels on constituents are still present.

Action Type: Other Regulatory Actions
Action: File review
Action Date: 6/25/2010
Received Issue Date: 6/25/2010
Doc Link:

Title Description Comments:

Monitoring Update Pacific Gas and Electric Company (PG & E) has continued in conducting their monitoring reports on a semi-annual basis (note: PG & E last contracted out Arcadis to perform monitoring activities). PG & E's monitoring activities have included the assessment of on-site wells to evaluate current groundwater conditions. The last Monitoring Report was sent to ACWD at the end of June, 2010. Conditions on-site still require monitoring.

Action Type: Enforcement/Orders
Action: Notice to Comply
Action Date: 11/28/1994
Received Issue Date: 11/28/1994
Doc Link: https://geotracker.waterboards.ca.gov/view_documents?global_id=SL0600103806&enforcement_id=6004628&temptable=ENFORCEMENT
Title Description Comments:

Sites from GeoTracker Search - Documents (as of May 25, 2023)

Document Type: Site Documents ***Document Date:*** 6/10/2013
Type: TECHNICAL CORRESPONDENCE / ASSISTANCE / OTHER ***Submitted:***
Submitted By: SARA MAATTA (REGULATOR)
Title: REQUEST FOR ESI SUBMITTAL OF GEOTRACKER FILES FOR MONITORING REPORTS
Title Link: https://geotracker.waterboards.ca.gov/view_documents?global_id=SL0600103806&enforcement_id=6162047

Document Type: Site Documents ***Document Date:*** 6/28/2012
Type: TECHNICAL CORRESPONDENCE / ASSISTANCE / OTHER ***Submitted:***
Submitted By: MIKEL S. HALLIWELL (REGULATOR)
Title: APPROVAL OF WORK PLAN, PG&E NEWARK SUBSTATION, FREMONT, CA, ACWD SITE #419
Title Link: https://geotracker.waterboards.ca.gov/view_documents?global_id=SL0600103806&enforcement_id=6129479

Document Type: Monitoring Reports ***Document Date:*** 5/18/2016*
Type: MONITORING REPORT - SEMI-ANNUALLY ***Submitted:***
Submitted By: ETIC (AUTH_RP)
Title: SEMI-ANNUAL GROUNDWATER MONITORING REPORT
Title Link: https://geotracker.waterboards.ca.gov/esi/uploads/geo_report/7933626174/SL0600103806.PDF

Document Type: Monitoring Reports ***Document Date:*** 9/17/2013
Type: MONITORING REPORT - SEMI-ANNUALLY ***Submitted:***
Submitted By: ALLISON GREENLY (AUTH_RP)
Title: NEWARK SUBSTATION 1Q13 SEMI-ANNUAL GROUNDWATER MONITORING REPORT
Title Link: https://geotracker.waterboards.ca.gov/esi/uploads/geo_report/3136666476/SL0600103806.PDF

Document Type: Monitoring Reports ***Document Date:*** 2/2/2012*
Type: MONITORING REPORT - SEMI-ANNUALLY ***Submitted:***
Submitted By: ALLISON GREENLY (AUTH_RP)
Title: NEWARK SUBSTATION 3Q11 SEMI-ANNUAL GROUNDWATER MONITORING REPORT
Title Link: https://geotracker.waterboards.ca.gov/esi/uploads/geo_report/9142988085/SL0600103806.PDF

Document Type: Monitoring Reports ***Document Date:*** 6/1/2011
Type: MONITORING REPORT - SEMI-ANNUALLY ***Submitted:***
Submitted By: ALLISON GREENLY (AUTH_RP)
Title: NEWARK SUBSTATION 4Q10-1Q11 SEMI-ANNUAL GROUNDWATER MONITORING REPORT
Title Link: https://geotracker.waterboards.ca.gov/esi/uploads/geo_report/4803201258/SL0600103806.PDF

Document Type: Site Documents ***Document Date:*** 1/22/2013
Type: TECHNICAL CORRESPONDENCE / ASSISTANCE / OTHER ***Submitted:***
Submitted By: SARA MAATTA (REGULATOR)
Title: EMAIL - RP TO CITY OF FREMONT
Title Link: https://geotracker.waterboards.ca.gov/view_documents?global_id=SL0600103806&enforcement_id=6149102

Document Type: Monitoring Reports ***Document Date:*** 8/6/2014
Type: MONITORING REPORT - SEMI-ANNUALLY ***Submitted:***
Submitted By: ALLISON GREENLY (AUTH_RP)
Title: SEMI-ANNUAL GROUNDWATER MONITORING REPORT FIRST QUARTER 2014 080614
Title Link: https://geotracker.waterboards.ca.gov/esi/uploads/geo_report/9715735733/SL0600103806.PDF

Document Type: Monitoring Reports **Document Date:** 11/29/2012*
Type: MONITORING REPORT - SEMI-ANNUALLY **Submitted:**
Submitted By: ALLISON GREENLY (AUTH_RP)
Title: NEWARK SUBSTATION 3Q12 SEMI-ANNUAL GROUNDWATER MONITORING REPORT
Title Link: https://geotracker.waterboards.ca.gov/esi/uploads/geo_report/6259906828/SL0600103806.PDF

Document Type: Monitoring Reports **Document Date:** 5/30/2012*
Type: MONITORING REPORT - SEMI-ANNUALLY **Submitted:**
Submitted By: ALLISON GREENLY (AUTH_RP)
Title: NEWARK SUBSTATION 1Q12 SEMI-ANNUAL GROUNDWATER MONITORING REPORT
Title Link: https://geotracker.waterboards.ca.gov/esi/uploads/geo_report/5814583957/SL0600103806.PDF

Document Type: Monitoring Reports **Document Date:** 12/16/2009
Type: MONITORING REPORT - QUARTERLY **Submitted:**
Submitted By: ALLISON GREENLY (AUTH_RP)
Title: THIRD QUARTER 2009 GROUNDWATER MONITORING REPORT
Title Link: https://geotracker.waterboards.ca.gov/esi/uploads/geo_report/1882349669/SL0600103806.PDF

Document Type: Monitoring Reports **Document Date:** 6/25/2010
Type: MONITORING REPORT - SEMI-ANNUALLY **Submitted:**
Submitted By: ALLISON GREENLY (AUTH_RP)
Title: FIRST QUARTER 2010 SEMIANNUAL GROUNDWATER MONITORING REPORT
Title Link: https://geotracker.waterboards.ca.gov/esi/uploads/geo_report/3854669153/SL0600103806.PDF

Document Type: Site Documents **Document Date:** 2/20/2015*
Type: SITE INVESTIGATION WORKPLAN **Submitted:**
Submitted By: ALLISON GREENLY (AUTH_RP)
Title: WORK PLAN ADDENDUM 2 - DRAINAGE CHANNEL SEDIMENT AND SURFACE WATER SAMPLING
Title Link: https://geotracker.waterboards.ca.gov/esi/uploads/geo_report/4337038159/SL0600103806.PDF

Document Type: Site Documents **Document Date:** 11/24/2014
Type: SITE INVESTIGATION WORKPLAN **Submitted:**
Submitted By: ALLISON GREENLY (AUTH_RP)
Title: WORK PLAN ADDENDUM FOR DRAINAGE CHANNEL SEDIMENT AND SURFACE WATER SAMPLING
Title Link: https://geotracker.waterboards.ca.gov/esi/uploads/geo_report/8674995183/SL0600103806.PDF

Document Type: Site Documents **Document Date:** 7/14/2014*
Type: SITE INVESTIGATION **Submitted:**
Submitted By: ALLISON GREENLY (AUTH_RP)
Title: ADDITIONAL SOIL SAMPLING REPORT
Title Link: https://geotracker.waterboards.ca.gov/esi/uploads/geo_report/3525582492/SL0600103806.PDF

Document Type: Site Documents **Document Date:** 9/3/2013
Type: SITE INVESTIGATION WORKPLAN **Submitted:**
Submitted By: ALLISON GREENLY (AUTH_RP)
Title: WORK PLAN FOR ADDITIONAL SOIL SAMPLING
Title Link: https://geotracker.waterboards.ca.gov/esi/uploads/geo_report/1378663539/SL0600103806.PDF

Document Type: Monitoring Reports **Document Date:** 11/17/2016*
Type: MONITORING REPORT - SEMI-ANNUALLY **Submitted:**
Submitted By: ETIC (AUTH_RP)
Title: SEMI-ANNUAL GROUNDWATER MONITORING REPORT, THIRD QUARTER 2016
Title Link: https://geotracker.waterboards.ca.gov/esi/uploads/geo_report/3831583380/SL0600103806.PDF

Document Type: Site Documents **Document Date:** 9/20/2013
Type: TECHNICAL CORRESPONDENCE / ASSISTANCE / OTHER **Submitted:**
Submitted By: SARA MAATTA (REGULATOR)
Title: ACWD COMMENTS ON WORK PLAN FOR ADDITIONAL SOIL SAMPLING
Title Link: https://geotracker.waterboards.ca.gov/view_documents?global_id=SL0600103806&enforcement_id=6176176

Document Type: Monitoring Reports **Document Date:** 12/4/2014*
Type: MONITORING REPORT - SEMI-ANNUALLY **Submitted:**
Submitted By: ALLISON GREENLY (AUTH_RP)
Title: NEWARK SUBSTATION 3Q14 SEMI-ANNUAL GROUNDWATER MONITORING REPORT
Title Link: https://geotracker.waterboards.ca.gov/esi/uploads/geo_report/2619743108/SL0600103806.PDF

Document Type: Site Documents **Document Date:** 4/18/2014*

Type: SOIL AND WATER INVESTIGATION WORKPLAN **Submitted:**
Submitted By: ALLISON GREENLY (AUTH_RP)
Title: WORK PLAN FOR DRAINAGE CHANNEL SEDIMENT AND SURFACE SAMPLING
Title Link: https://geotracker.waterboards.ca.gov/esi/uploads/geo_report/6134011447/SL0600103806.PDF

Document Type: Site Documents **Document Date:** 6/7/2013
Type: TECHNICAL CORRESPONDENCE / ASSISTANCE / OTHER **Submitted:**
Submitted By: SARA MAATTA (REGULATOR)
Title: EMAIL CONFIRMING RECEIPT OF 2-28-13 MEETING MINUTES SUMMARY
Title Link: https://geotracker.waterboards.ca.gov/view_documents?global_id=SL0600103806&enforcement_id=6162163

Document Type: Site Documents **Document Date:** 11/28/1994
Type: NOTICE TO COMPLY **Submitted:**
Submitted By: (REGULATOR)
Title: NOTICE TO COMPLY
Title Link: https://geotracker.waterboards.ca.gov/view_documents?global_id=SL0600103806&enforcement_id=6004628

Document Type: Monitoring Reports **Document Date:** 1/27/2014
Type: MONITORING REPORT - SEMI-ANNUALLY **Submitted:**
Submitted By: ALLISON GREENLY (AUTH_RP)
Title: NEWARK SUBSTATION 3Q13 SEMI-ANNUAL GROUNDWATER MONITORING REPORT 012714
Title Link: https://geotracker.waterboards.ca.gov/esi/uploads/geo_report/3159684658/SL0600103806.PDF

Document Type: Monitoring Reports **Document Date:** 11/30/2009
Type: MONITORING REPORT - QUARTERLY **Submitted:**
Submitted By: ALLISON GREENLY (AUTH_RP)
Title: SECOND QUARTER 2009 GROUNDWATER MONITORING REPORT
Title Link: https://geotracker.waterboards.ca.gov/esi/uploads/geo_report/9822030603/SL0600103806.PDF

Document Type: Monitoring Reports **Document Date:** 5/8/2009
Type: MONITORING REPORT - QUARTERLY **Submitted:**
Submitted By: ALLISON GREENLY (AUTH_RP)
Title: FIRST QUARTER 2009 GROUNDWATER MONITORING REPORT
Title Link: https://geotracker.waterboards.ca.gov/esi/uploads/geo_report/6145432829/SL0600103806.PDF

Document Type: Site Documents **Document Date:** 3/22/2016
Type: REFERRAL TO OTHER STATE AGENCY **Submitted:**
Submitted By: MIKEL S. HALLIWELL (REGULATOR)
Title: TRANSFER OF CASE TO DTSC
Title Link: https://geotracker.waterboards.ca.gov/view_documents?global_id=SL0600103806&enforcement_id=6289933

Document Type: Monitoring Reports **Document Date:** 5/18/2017*
Type: MONITORING REPORT - SEMI-ANNUALLY **Submitted:**
Submitted By: ETIC (AUTH_RP)
Title: SEMI-ANNUAL GROUNDWATER MONITORING REPORT, FIRST QUARTER 2017
Title Link: https://geotracker.waterboards.ca.gov/esi/uploads/geo_report/2841391205/SL0600103806.PDF

Document Type: Monitoring Reports **Document Date:** 11/10/2015*
Type: MONITORING REPORT - SEMI-ANNUALLY **Submitted:**
Submitted By: JOHN MOE (AUTH_RP)
Title: SEMI-ANNUAL GROUNDWATER MONITORING REPORT - THIRD QUARTER 2015
Title Link: https://geotracker.waterboards.ca.gov/esi/uploads/geo_report/6698187291/SL0600103806.PDF

Document Type: Monitoring Reports **Document Date:** 6/18/2015*
Type: MONITORING REPORT - SEMI-ANNUALLY **Submitted:**
Submitted By: ALLISON GREENLY (AUTH_RP)
Title: SEMI-ANNUAL GROUNDWATER MONITORING REPORT, FIRST QUARTER 2015 061815
Title Link: https://geotracker.waterboards.ca.gov/esi/uploads/geo_report/3177985906/SL0600103806.PDF

Document Type: Site Documents **Document Date:** 10/16/2015*
Type: SOIL AND WATER INVESTIGATION REPORT **Submitted:**
Submitted By: ALLISON GREENLY (AUTH_RP)
Title: DRAINAGE CHANNEL SEDIMENT, SOIL, AND SURFACE WATER SAMPLING REPORT
Title Link: https://geotracker.waterboards.ca.gov/esi/uploads/geo_report/6967894136/SL0600103806.PDF

Document Type: Site Documents **Document Date:** 10/1/2013

Type: TECHNICAL CORRESPONDENCE / ASSISTANCE / OTHER ***Submitted:***
Submitted By: SARA MAATTA (REGULATOR)
Title: ACWD CONCURRENCE WITH WORK PLAN, AS ADDENDED
Title Link: https://geotracker.waterboards.ca.gov/view_documents?global_id=SL0600103806&enforcement_id=6177592

Document Type: Site Documents ***Document Date:*** 2/20/2009
Type: WELL INSTALLATION REPORT ***Submitted:***
Submitted By: ALLISON GREENLY (AUTH_RP)
Title: WELL INSTALLATION AND FOURTH QUARTER 2008 SAMPLING
Title Link: https://geotracker.waterboards.ca.gov/esi/uploads/geo_report/3194390833/SL0600103806.PDF

Sites from GeoTracker Search - Site Maps (as of May 25, 2023)

Submitted: 2/9/2015*
Submitted By: ALLISON GREENLY (AUTH_RP)
Title: GEO_BORE SB-26 (SB-26)
Link: https://geotracker.waterboards.ca.gov/esi/uploads/geo_bore/2456107437/SL0600103806.PDF

Submitted: 2/9/2015*
Submitted By: ALLISON GREENLY (AUTH_RP)
Title: GEO_BORE SB-28 (SB-28)
Link: https://geotracker.waterboards.ca.gov/esi/uploads/geo_bore/2929464757/SL0600103806.PDF

Submitted: 10/28/2015*
Submitted By: ALLISON GREENLY (AUTH_RP)
Title: BG-1-A (BG-1-A)
Link: https://geotracker.waterboards.ca.gov/esi/uploads/geo_bore/5466345250/SL0600103806.PDF

Submitted: 2/9/2015*
Submitted By: ALLISON GREENLY (AUTH_RP)
Title: GEO_BORE SB-27 (SB-27)
Link: https://geotracker.waterboards.ca.gov/esi/uploads/geo_bore/2985604465/SL0600103806.PDF

Submitted: 2/9/2015*
Submitted By: ALLISON GREENLY (AUTH_RP)
Title: GEO_BORE SB-40 (SB-40)
Link: https://geotracker.waterboards.ca.gov/esi/uploads/geo_bore/1503907680/SL0600103806.PDF

Submitted: 2/9/2015*
Submitted By: ALLISON GREENLY (AUTH_RP)
Title: GEO_BORE SB-44 (SB-44)
Link: https://geotracker.waterboards.ca.gov/esi/uploads/geo_bore/5834617376/SL0600103806.PDF

Submitted: 10/28/2015*
Submitted By: ALLISON GREENLY (AUTH_RP)
Title: SED-1-B (SED-1-B)
Link: https://geotracker.waterboards.ca.gov/esi/uploads/geo_bore/9198015213/SL0600103806.PDF

Submitted: 10/28/2015*
Submitted By: ALLISON GREENLY (AUTH_RP)
Title: BG-1-B (BG-1-B)
Link: https://geotracker.waterboards.ca.gov/esi/uploads/geo_bore/5331992864/SL0600103806.PDF

Submitted: 6/27/2013*
Submitted By: ALLISON GREENLY (AUTH_RP)
Title: GEO_MAP
Link: https://geotracker.waterboards.ca.gov/esi/uploads/geo_map/2862639665/SL0600103806.PDF

Submitted: 2/9/2015*
Submitted By: ALLISON GREENLY (AUTH_RP)
Title: GEO_BORE SB-24 (SB-24)
Link: https://geotracker.waterboards.ca.gov/esi/uploads/geo_bore/3703467667/SL0600103806.PDF

Submitted: 2/9/2015*
Submitted By: ALLISON GREENLY (AUTH_RP)
Title: GEO_BORE SB-31 (SB-31)
Link: https://geotracker.waterboards.ca.gov/esi/uploads/geo_bore/5834480047/SL0600103806.PDF

Submitted: 2/9/2015*
Submitted By: ALLISON GREENLY (AUTH_RP)
Title: GEO_BORE SB-34 (SB-34)
Link: https://geotracker.waterboards.ca.gov/esi/uploads/geo_bore/7200234591/SL0600103806.PDF

Submitted: 2/9/2015*
Submitted By: ALLISON GREENLY (AUTH_RP)
Title: GEO_BORE SB-36 (SB-36)
Link: https://geotracker.waterboards.ca.gov/esi/uploads/geo_bore/5997077703/SL0600103806.PDF

Submitted: 2/9/2015*
Submitted By: ALLISON GREENLY (AUTH_RP)
Title: GEO_BORE SB-43 (SB-43)
Link: https://geotracker.waterboards.ca.gov/esi/uploads/geo_bore/5833167374/SL0600103806.PDF

Submitted: 10/28/2015*
Submitted By: ALLISON GREENLY (AUTH_RP)
Title: SED-7-B (SED-7-B)
Link: https://geotracker.waterboards.ca.gov/esi/uploads/geo_bore/7618433356/SL0600103806.PDF

Submitted: 10/28/2015*
Submitted By: ALLISON GREENLY (AUTH_RP)
Title: SED-8-C (SED-8-C)
Link: https://geotracker.waterboards.ca.gov/esi/uploads/geo_bore/3296137213/SL0600103806.PDF

Submitted: 2/9/2015*
Submitted By: ALLISON GREENLY (AUTH_RP)
Title: GEO_BORE SB-23 (SB-23)
Link: https://geotracker.waterboards.ca.gov/esi/uploads/geo_bore/6303458929/SL0600103806.PDF

Submitted: 2/9/2015*
Submitted By: ALLISON GREENLY (AUTH_RP)
Title: GEO_BORE SB-33 (SB-33)
Link: https://geotracker.waterboards.ca.gov/esi/uploads/geo_bore/2917395889/SL0600103806.PDF

Submitted: 10/28/2015*
Submitted By: ALLISON GREENLY (AUTH_RP)
Title: SB-45 (SB-45)
Link: https://geotracker.waterboards.ca.gov/esi/uploads/geo_bore/5893739700/SL0600103806.PDF

Submitted: 10/28/2015*
Submitted By: ALLISON GREENLY (AUTH_RP)
Title: SED-2-B (SED-2-B)
Link: https://geotracker.waterboards.ca.gov/esi/uploads/geo_bore/9469367325/SL0600103806.PDF

Submitted: 2/9/2015*
Submitted By: ALLISON GREENLY (AUTH_RP)
Title: GEO_BORE SB-22 (SB-22)
Link: https://geotracker.waterboards.ca.gov/esi/uploads/geo_bore/6343971014/SL0600103806.PDF

Submitted: 2/9/2015*
Submitted By: ALLISON GREENLY (AUTH_RP)
Title: GEO_BORE SB-38 (SB-38)
Link: https://geotracker.waterboards.ca.gov/esi/uploads/geo_bore/5916185498/SL0600103806.PDF

Submitted: 2/9/2015*
Submitted By: ALLISON GREENLY (AUTH_RP)
Title: GEO_BORE SB-41 (SB-41)
Link: https://geotracker.waterboards.ca.gov/esi/uploads/geo_bore/6456438183/SL0600103806.PDF

Submitted: 10/28/2015*
Submitted By: ALLISON GREENLY (AUTH_RP)
Title: SED-3-A (SED-3-A)
Link: https://geotracker.waterboards.ca.gov/esi/uploads/geo_bore/7391852676/SL0600103806.PDF

Submitted: 10/28/2015*
Submitted By: ALLISON GREENLY (AUTH_RP)
Title: SED-6-C (SED-6-C)

Link: https://geotracker.waterboards.ca.gov/esi/uploads/geo_bore/4383234381/SL0600103806.PDF

Submitted: 10/28/2015*
Submitted By: ALLISON GREENLY (AUTH_RP)
Title: SED-8-B (SED-8-B)
Link: https://geotracker.waterboards.ca.gov/esi/uploads/geo_bore/4783912420/SL0600103806.PDF

Submitted: 10/28/2015*
Submitted By: ALLISON GREENLY (AUTH_RP)
Title: SED-4-B (SED-4-B)
Link: https://geotracker.waterboards.ca.gov/esi/uploads/geo_bore/2378225743/SL0600103806.PDF

Submitted: 10/28/2015*
Submitted By: ALLISON GREENLY (AUTH_RP)
Title: SED-5-B (SED-5-B)
Link: https://geotracker.waterboards.ca.gov/esi/uploads/geo_bore/2482337296/SL0600103806.PDF

Submitted: 10/28/2015*
Submitted By: ALLISON GREENLY (AUTH_RP)
Title: SED-6-B (SED-6-B)
Link: https://geotracker.waterboards.ca.gov/esi/uploads/geo_bore/6072371065/SL0600103806.PDF

Submitted: 2/9/2015*
Submitted By: ALLISON GREENLY (AUTH_RP)
Title: GEO_BORE SB-21 (SB-21)
Link: https://geotracker.waterboards.ca.gov/esi/uploads/geo_bore/1040046453/SL0600103806.PDF

Submitted: 2/9/2015*
Submitted By: ALLISON GREENLY (AUTH_RP)
Title: GEO_BORE SB-25 (SB-25)
Link: https://geotracker.waterboards.ca.gov/esi/uploads/geo_bore/1089545547/SL0600103806.PDF

Submitted: 2/9/2015*
Submitted By: ALLISON GREENLY (AUTH_RP)
Title: GEO_BORE SB-32 (SB-32)
Link: https://geotracker.waterboards.ca.gov/esi/uploads/geo_bore/3376624405/SL0600103806.PDF

Submitted: 2/9/2015*
Submitted By: ALLISON GREENLY (AUTH_RP)
Title: GEO_BORE SB-39 (SB-39)
Link: https://geotracker.waterboards.ca.gov/esi/uploads/geo_bore/1102317154/SL0600103806.PDF

Submitted: 10/28/2015*
Submitted By: ALLISON GREENLY (AUTH_RP)
Title: SED-2-C (SED-2-C)
Link: https://geotracker.waterboards.ca.gov/esi/uploads/geo_bore/2978996038/SL0600103806.PDF

Submitted: 10/28/2015*
Submitted By: ALLISON GREENLY (AUTH_RP)
Title: SED-3-B (SED-3-B)
Link: https://geotracker.waterboards.ca.gov/esi/uploads/geo_bore/9204536199/SL0600103806.PDF

Submitted: 10/28/2015*
Submitted By: ALLISON GREENLY (AUTH_RP)
Title: SED-8-C (SED-8-C)
Link: https://geotracker.waterboards.ca.gov/esi/uploads/geo_bore/3299110174/SL0600103806.PDF

Submitted: 2/9/2015*
Submitted By: ALLISON GREENLY (AUTH_RP)
Title: GEO_BORE SB-19 (SB-19)
Link: https://geotracker.waterboards.ca.gov/esi/uploads/geo_bore/3650442540/SL0600103806.PDF

Submitted: 2/9/2015*
Submitted By: ALLISON GREENLY (AUTH_RP)
Title: GEO_BORE SB-20 (SB-20)
Link: https://geotracker.waterboards.ca.gov/esi/uploads/geo_bore/9905371129/SL0600103806.PDF

Submitted: 2/9/2015*
Submitted By: ALLISON GREENLY (AUTH_RP)

Map Key	Number of Records	Direction	Distance (mi/ft)	Elev/Diff (ft)	Site	DB

Title: GEO_BORE SB-29 (SB-29)
Link: https://geotracker.waterboards.ca.gov/esi/uploads/geo_bore/5617082715/SL0600103806.PDF

Submitted: 2/9/2015*
Submitted By: ALLISON GREENLY (AUTH_RP)
Title: GEO_BORE SB-30 (SB-30)
Link: https://geotracker.waterboards.ca.gov/esi/uploads/geo_bore/4017103731/SL0600103806.PDF

Submitted: 2/9/2015*
Submitted By: ALLISON GREENLY (AUTH_RP)
Title: GEO_BORE SB-42 (SB-42)
Link: https://geotracker.waterboards.ca.gov/esi/uploads/geo_bore/2133384048/SL0600103806.PDF

Submitted: 10/28/2015*
Submitted By: ALLISON GREENLY (AUTH_RP)
Title: SED-7-A (SED-7-A)
Link: https://geotracker.waterboards.ca.gov/esi/uploads/geo_bore/3282266974/SL0600103806.PDF

Submitted: 10/28/2015*
Submitted By: ALLISON GREENLY (AUTH_RP)
Title: BG-2-B (BG-2-B)
Link: https://geotracker.waterboards.ca.gov/esi/uploads/geo_bore/5816687881/SL0600103806.PDF

Submitted: 2/9/2015*
Submitted By: ALLISON GREENLY (AUTH_RP)
Title: GEO_BORE SB-35 (SB-35)
Link: https://geotracker.waterboards.ca.gov/esi/uploads/geo_bore/1001089513/SL0600103806.PDF

Submitted: 2/9/2015*
Submitted By: ALLISON GREENLY (AUTH_RP)
Title: GEO_BORE SB-37 (SB-37)
Link: https://geotracker.waterboards.ca.gov/esi/uploads/geo_bore/5235582470/SL0600103806.PDF

Submitted: 10/28/2015*
Submitted By: ALLISON GREENLY (AUTH_RP)
Title: HP-01 (HP-01)
Link: https://geotracker.waterboards.ca.gov/esi/uploads/geo_bore/8175254583/SL0600103806.PDF

Submitted: 10/28/2015*
Submitted By: ALLISON GREENLY (AUTH_RP)
Title: SED-1-A (SED-1-A)
Link: https://geotracker.waterboards.ca.gov/esi/uploads/geo_bore/3146262884/SL0600103806.PDF

Submitted: 10/28/2015*
Submitted By: ALLISON GREENLY (AUTH_RP)
Title: SED-4-C (SED-4-C)
Link: https://geotracker.waterboards.ca.gov/esi/uploads/geo_bore/2683601140/SL0600103806.PDF

Submitted: 10/28/2015*
Submitted By: ALLISON GREENLY (AUTH_RP)
Title: SED-5-A (SED-5-A)
Link: https://geotracker.waterboards.ca.gov/esi/uploads/geo_bore/2347342789/SL0600103806.PDF

Sites from GeoTracker Search - Cleanup Status History (as of May 25, 2023)

Status: Open - Case Begin Date
Date: 11/28/1994

Status: Open
Date: 11/28/1994

Status: Open - Assessment & Interim Remedial Action
Date: 11/28/1994

584	2 of 2	NNW	0.44 / 2,321.51	6.36 / 1	PG&E- NEWARK SUBSTATION 6453 AUTOMALL PARKWAY FREMONT CA 94538	CONT ALAMEDA

Map Key	Number of Records	Direction	Distance (mi/ft)	Elev/Diff (ft)	Site	DB

Facility Type: CLEANUP PROGRAM SITE
Status: OPEN - ASSESSMENT & INTERIM REMEDIAL ACTION
Site Code:
Site ID:
Record ID:
ID Type:
Substance:
County: ALAMEDA
Longitude:
Latitude:
Rel Desc:
Rel Type:
Rel T Desc:
Program:
Case Desc:
ID Date:

Site Details

Global ID: SL0600103806
Fac ID:
Desc:
Inv Party:
Inv P Type:

---

585 *1 of 3* | *NNW* | *0.02 / 121.53* | *19.63 / 14* | ***FREMONT TOYOTA*** ***5851 CUSHING PKWY*** ***FREMONT CA 94538*** | ***AST***

Total Capacity(Gal): 4,540
CUPA: Fremont
Owner Name: FREMONT TOYOTA
County: Alameda

---

585 *2 of 3* | *NNW* | *0.02 / 121.53* | *19.63 / 14* | ***Fremont Toyota*** ***5851 CUSHING PKWY.*** ***FREMONT CA 94538*** | ***CERS TANK***

Site ID: 117978
Latitude: 37.501020
Longitude: -121.976350

Regulated Programs

EI ID: 10168259
EI Description: Hazardous Waste Generator

EI ID: 10168259
EI Description: Chemical Storage Facilities

EI ID: 10168259
EI Description: Aboveground Petroleum Storage

Violations

Violation Date: 10/31/2017
Violation Program: HW
Violation Source: CERS
Violation Division: Fremont City Fire Department
Citation: 22 CCR 15 66265.174 - California Code of Regulations, Title 22, Chapter 15, Section(s) 66265.174
Violation Notes:

Returned to compliance on 12/05/2017. Failure to inspect weekly, areas where hazardous waste containers are stored or transferred. The owner or operator shall look for leaking containers and for deterioration of containers and the containment system caused by corrosion or other factors.

Violation Description:

Failure to inspect weekly, areas where hazardous waste containers are stored or transferred. The owner or operator shall look for leaking containers and for deterioration of containers and the containment system caused by corrosion or other factors.

Violations

Violation Date: 10/31/2017 ***Violation Source:*** CERS
Violation Program: HW ***Violation Division:*** Fremont City Fire Department
Citation: 22 CCR 15 66265.197 - California Code of Regulations, Title 22, Chapter 15, Section(s) 66265.197
Violation Notes:

Returned to compliance on 12/05/2017. Failure of owner or operator to properly close a hazardous waste tank system ensuring the minimization of further maintenance and that the required requirements have been met.

Violation Description:

Failure of owner or operator to properly close a hazardous waste tank system ensuring the minimization of further maintenance and that the required requirements have been met.

Violations

Violation Date: 10/31/2017 ***Violation Source:*** CERS
Violation Program: HW ***Violation Division:*** Fremont City Fire Department
Citation: HSC 6.5 25250.22 - California Health and Safety Code, Chapter 6.5, Section(s) 25250.22
Violation Notes:

Returned to compliance on 12/05/2017. Failure to properly manage used oil and/or fuel filters in accordance with the requirements.

Violation Description:

Failure to properly manage used oil and/or fuel filters in accordance with the requirements.

Violations

Violation Date: 10/31/2017 ***Violation Source:*** CERS
Violation Program: HW ***Violation Division:*** Fremont City Fire Department
Citation: 22 CCR 12 66262.34(f) - California Code of Regulations, Title 22, Chapter 12, Section(s) 66262.34(f)
Violation Notes:

Returned to compliance on 12/05/2017. Failure to properly label hazardous waste accumulation containers and portable tanks with the following requirements: Hazardous Waste , name and address of the generator, physical and chemical characteristics of the Hazardous Waste, and starting accumulation date. There are over Satellite containers and carts on site and the service bays and labeling methods are inconsistent and using. Cart/container labeling needs to be standardized and emptied daily/weekly is acceptable for accumulation. Multiple counts were cited for the record of inspection for details.

Violation Description:

Failure to properly label hazardous waste accumulation containers and portable tanks with the following requirements: "Hazardous Waste", name and address of the generator, physical and chemical characteristics of the Hazardous Waste, and starting accumulation date.

Violations

Violation Date: 07/09/2021 ***Violation Source:*** CERS
Violation Program: APSA ***Violation Division:*** Fremont City Fire Department
Citation: HSC 6.67 25270.4.5(a) - California Health and Safety Code, Chapter 6.67, Section(s) 25270.4.5(a)
Violation Notes:

Returned to compliance on 09/23/2021.

Violation Description:

Failure to regularly test liquid level sensing devices to ensure proper operation.

Violations

Violation Date: 11/14/2017 ***Violation Source:*** CERS
Violation Program: APSA ***Violation Division:*** Fremont City Fire Department

Citation: HSC 6.67 25270.4.5(a) - California Health and Safety Code, Chapter 6.67, Section(s) 25270.4.5(a)
Violation Notes:

Returned to compliance on 12/05/2017. Failure to ensure that tanks are inspected and tested by an appropriately qualified person in accordance with industry standards.

Violation Description:

Failure to ensure that tanks are inspected and tested by an appropriately qualified person in accordance with industry standards.

Violations

Violation Date: 06/24/2015 ***Violation Source:*** CERS
Violation Program: HW ***Violation Division:*** Fremont City Fire Department
Citation: 22 CCR 15 66265.35 - California Code of Regulations, Title 22, Chapter 15, Section(s) 66265.35
Violation Notes:

Returned to compliance on 08/07/2015. Blocked exit and entrance to clean oil room with waste drums

Violation Description:

Failure to maintain aisle space to allow the unobstructed movement of personnel, fire protection, spill control equipment, and decontamination equipment to any area of facility operation in an emergency, unless it can be demonstrated to the Department that aisle space is not needed for any of these purposes.

Violations

Violation Date: 07/09/2021 ***Violation Source:*** CERS
Violation Program: APSA ***Violation Division:*** Fremont City Fire Department
Citation: HSC 6.67 25270.4.5 (a) - California Health and Safety Code, Chapter 6.67, Section(s) 25270.4.5 (a)
Violation Notes:

Returned to compliance on 09/23/2021. Signatory and certifying party, Tim Renner, no longer with the Co.

Violation Description:

Failure to amend the SPCC Plan within 6 months:
1. When the facility has had a change in design, construction, operation, or maintenance which affects the facility's discharge potential. AND/OR
2. To include more effective proven technology at the time of the 5-year SPCC Plan review and evaluation.

Violations

Violation Date: 10/31/2017 ***Violation Source:*** CERS
Violation Program: HW ***Violation Division:*** Fremont City Fire Department
Citation: 22 CCR 15 66265.195(c) - California Code of Regulations, Title 22, Chapter 15, Section(s) 66265.195(c)
Violation Notes:

Returned to compliance on 12/05/2017. Failure to conduct and document inspections of hazardous waste tank systems each operating day and retain records of those inspections at the facility.

Violation Description:

Failure to conduct and document inspections of hazardous waste tank systems each operating day and retain records of those inspections at the facility.

Violations

Violation Date: 06/24/2015 ***Violation Source:*** CERS
Violation Program: HMRRP ***Violation Division:*** Fremont City Fire Department
Citation: 19 CCR 6.95 25508(a)(1) - California Code of Regulations, Title 19, Chapter 6.95, Section(s) 25508(a)(1)
Violation Notes:

Returned to compliance on 07/21/2015. Revise secondary emergency contact info.

Violation Description:

Failure to complete and electronically submit the Business Activities Page and/or Business Owner Operator Identification Page.

Violations

Violation Date: 07/09/2021 ***Violation Source:*** CERS
Violation Program: APSA ***Violation Division:*** Fremont City Fire Department
Citation: HSC 6.67 25270.4.5(a) - California Health and Safety Code, Chapter 6.67, Section(s) 25270.4.5(a)
Violation Notes:

Returned to compliance on 09/23/2021. Explain in detail, overfill and any monitoring equipment on specific AST's on site, who inspects and how often inspections are done on such equipment.

Violation Description:

Failure to discuss in the SPCC Plan procedures to test or inspect each aboveground container for integrity in accordance with industry standards:

1. On a regular schedule.

2. After material repairs are made.

3. By qualified personnel.

4. The frequency and type of testing and inspections based on container size, configuration, and design.

Violations

Violation Date: 10/31/2017 ***Violation Source:*** CERS
Violation Program: HW ***Violation Division:*** Fremont City Fire Department
Citation: 22 CCR 16 66266.81(b) - California Code of Regulations, Title 22, Chapter 16, Section(s) 66266.81(b)
Violation Notes:

Returned to compliance on 12/05/2017. Failure to properly store damaged lead acid batteries in a nonreactive, structurally secure, closed container, and/or failure to label damaged lead acid battery with the date that the first battery in the container was placed there with ink, paint or other weather-resistant material so as to minimize the release of acid and lead.

Violation Description:

Failure to properly store damaged lead acid batteries in a nonreactive, structurally secure, closed container, and/or failure to label damaged lead acid battery with the date that the first battery in the container was placed there with ink, paint or other weather-resistant material so as to minimize the release of acid and lead.

Violations

Violation Date: 11/14/2017 ***Violation Source:*** CERS
Violation Program: APSA ***Violation Division:*** Fremont City Fire Department
Citation: HSC 6.67 25270.4.5 (a) - California Health and Safety Code, Chapter 6.67, Section(s) 25270.4.5 (a)
Violation Notes:

Returned to compliance on 01/05/2018. Failure to amend the SPCC Plan within 6 months: 1. When the facility has had a change in design, construction, operation, or maintenance which affects the facility?s discharge potential. AND/OR 2. To include more effective proven technology at the time of the 5-year SPCC Plan review and evaluation.

Violation Description:

Failure to amend the SPCC Plan within 6 months:
1. When the facility has had a change in design, construction, operation, or maintenance which affects the facility's discharge potential. AND/OR
2. To include more effective proven technology at the time of the 5-year SPCC Plan review and evaluation.

Violations

Violation Date: 10/31/2017 ***Violation Source:*** CERS
Violation Program: HW ***Violation Division:*** Fremont City Fire Department
Citation: HSC 6.5 Multiple - California Health and Safety Code, Chapter 6.5, Section(s) Multiple
Violation Notes:

Returned to compliance on 12/05/2017. Hazardous Waste Generator Program - Administration/Documentation - General housekeeping throughout the facility is extremely poor it is clear employees and managers are not receiving the necessary training in order to ensure these programs remain compliant and that spills are cleaned up immediately and following should be addressed: spills in the main garage waste storage, removing of liquid from all secondary containment in the garage, cleaning up all tank areas of spilled material, saturated spill material and absorbent towels in multiple areas, outside compressor area, oil water separator is blowing oily waste onto the ground and needs to be cleaned up and managed in order to ensure this does not happen again, main battery storage and filter crush areas need cleaning.

Violation Description:

Hazardous Waste Generator Program - Administration/Documentation - General

Violations

Violation Date: 07/26/2021 ***Violation Source:*** CERS
Violation Program: HW ***Violation Division:*** Fremont City Fire Department
Citation: 22 CCR 12 66262.34(f) - California Code of Regulations, Title 22, Chapter 12, Section(s) 66262.34(f)
Violation Notes:

Returned to compliance on 08/26/2021. Place a complete hazardous waste labels on the filter crush drums on the main shop and lube shop. "Emptied Weekly" ok to use as an accumulation date as long as drums are emptied at least once a week.

Violation Description:

Failure to properly label hazardous waste accumulation containers and portable tanks with the following requirements: "Hazardous Waste", name and address of the generator, physical and chemical characteristics of the Hazardous Waste, and starting accumulation date.

Violations

Violation Date: 07/26/2021 ***Violation Source:*** CERS
Violation Program: HW ***Violation Division:*** Fremont City Fire Department
Citation: 22 CCR 15 66265.192(a) - California Code of Regulations, Title 22, Chapter 15, Section(s) 66265.192(a)
Violation Notes:

Returned to compliance on 08/26/2021. Provide the most current copy for review. If Tank Assessment is current and up to date this violation will be retracted.

Violation Description:

Failure to obtain and maintain a written assessment reviewed and certified by an independent, qualified, professional engineer prior to placing the tank system in service. The written assessment shall state that, the new hazardous waste tank system has sufficient structural integrity, is acceptable for the transferring, storing and treating of hazardous waste, and that the tanks and containment system including the foundation, structural support, seams, connections, and pressure controls (if applicable) are suitably designed to meet the regulation.

Violations

Violation Date: 06/24/2015 ***Violation Source:*** CERS
Violation Program: HW ***Violation Division:*** Fremont City Fire Department
Citation: 22 CCR 16 66266.130 - California Code of Regulations, Title 22, Chapter 16, Section(s) 66266.130
Violation Notes:

Returned to compliance on 08/07/2015. Missing label on drum

Violation Description:

Failure to properly handle, manage, label, and recycle used oil and fuel filters.

Violations

Violation Date: 07/09/2021 ***Violation Source:*** CERS
Violation Program: APSA ***Violation Division:*** Fremont City Fire Department
Citation: HSC 6.67 25270.4.5 (a) - California Health and Safety Code, Chapter 6.67, Section(s) 25270.4.5 (a)
Violation Notes:

Returned to compliance on 09/23/2021.

Violation Description:

Failure to complete a review and evaluation of the SPCC Plan at least once every five years, document the completion of the review, and sign a statement as to whether the SPCC Plan will be amended.

Violations

Violation Date: 07/09/2021 ***Violation Source:*** CERS
Violation Program: HMRRP ***Violation Division:*** Fremont City Fire Department
Citation: HSC 6.95 25508(a)(3) - California Health and Safety Code, Chapter 6.95, Section(s) 25508(a)(3)
Violation Notes:

Returned to compliance on 09/27/2021. Perform a complete inventory of all materials and wastes on-site and update HMIS to include the 2 rolling AST's in the main shop and AST in "Quick Lube"

Violation Description:

Failure to complete and electronically submit the Business Activities Page and/or Business Owner Operator Identification Page.

Violations

Violation Date: 06/24/2015 ***Violation Source:*** CERS
Violation Program: HW ***Violation Division:*** Fremont City Fire Department
Citation: 22 CCR 15 66265.16 - California Code of Regulations, Title 22, Chapter 15, Section(s) 66265.16
Violation Notes:

Returned to compliance on 08/07/2015. Missing refresher training in 2015

Violation Description:

Failure to provide employees within the first six months after the date of their employment, or assignment to the facility, or to work unsupervised, or to a new position at a facility with hazardous waste training to ensure employees are competent in the following areas: hazardous waste management procedures (including contingency plan implementation) relevant to the positions in which they are employed, emergency response and emergency equipment, and procedures for using, inspecting, repairing, and replacing facility emergency and monitoring equipment. In addition, the owner/operator shall ensure facility personnel take part in an annual review of the initial training and training records training records on current personnel shall be kept until closure of the facility. Training records on former employees shall be kept for at least three years from the date the employee last worked at the facility. The records shall include the following: the job title for each position at the facility related to hazardous waste management, and the name of the employee filling each job; a written job description for each position, duties of facility personnel assigned to each position, and a written description of the type and amount of both introductory and continuing training that will be given to each person filling a position.

Violations

Violation Date: 10/31/2017 ***Violation Source:*** CERS
Violation Program: HW ***Violation Division:*** Fremont City Fire Department
Citation: 22 CCR 15 66265.194 - California Code of Regulations, Title 22, Chapter 15, Section(s) 66265.194
Violation Notes:

Returned to compliance on 12/05/2017. Failure of the operator for placing wastes or treatment reagents in a tank system that could cause the tank , its ancillary equipment, or the secondary containment system to rupture, leak, corrode, or otherwise fail; and for not using appropriate controls and practices to prevent spills and overflows from tank or secondary containment systems. (Uncovered tanks shall be operated to ensure at least 60 centimeters (2 feet) of freeboard, unless the tank is equipped with a containment structure).

Violation Description:

Failure of the operator for placing wastes or treatment reagents in a tank system that could cause the tank , its ancillary equipment, or the secondary

containment system to rupture, leak, corrode, or otherwise fail; and for not using appropriate controls and practices to prevent spills and overflows from tank or secondary containment systems. (Uncovered tanks shall be operated to ensure at least 60 centimeters (2 feet) of freeboard, unless the tank is equipped with a containment structure).

Violations

Violation Date: 06/24/2015 ***Violation Source:*** CERS
Violation Program: HMRRP ***Violation Division:*** Fremont City Fire Department
Citation: HSC 6.95 25505(a)(4) - California Health and Safety Code, Chapter 6.95, Section(s) 25505(a)(4)
Violation Notes:

Returned to compliance on 08/07/2015. Refresher training for 2015 missing

Violation Description:

Failure to provide initial and annual training to all employees in safety procedures in the event of a release or threatened release of a hazardous material or failure to document and maintain training records for a minimum of three years.

Violations

Violation Date: 06/24/2015 ***Violation Source:*** CERS
Violation Program: HW ***Violation Division:*** Fremont City Fire Department
Citation: 22 CCR 12 66262.34(f) - California Code of Regulations, Title 22, Chapter 12, Section(s) 66262.34(f)
Violation Notes:

Returned to compliance on 08/07/2015. Missing hazwaste label on mobile containers

Violation Description:

Failure to properly label hazardous waste accumulation containers with the following requirements: "Hazardous Waste", name and address of the generator, physical and chemical characteristics of the Hazardous Waste, and starting accumulation date.

Violations

Violation Date: 11/14/2017 ***Violation Source:*** CERS
Violation Program: APSA ***Violation Division:*** Fremont City Fire Department
Citation: HSC 6.67 25270.4.5 (a) - California Health and Safety Code, Chapter 6.67, Section(s) 25270.4.5 (a)
Violation Notes:

Returned to compliance on 01/05/2018. Failure to include in the SPCC plan and document discharge prevention briefings for oil-handling personnel at least once a year, including, but not limited to, known discharges, failures, and malfunctioning components.

Violation Description:

Failure to include in the SPCC plan an adequate description of employee training. Training shall address, at a minimum: operation and maintenance of equipment to prevent discharges; discharge procedure protocols; applicable pollution control laws, rules, and regulations; general facility operations; content of the facility SPCC plan; and annual discharge prevention briefings for oil-handling personnel to assure adequate understanding of the SPCC plan.

Violations

Violation Date: 10/31/2017 ***Violation Source:*** CERS
Violation Program: HW ***Violation Division:*** Fremont City Fire Department
Citation: HSC 6.5 25201 - California Health and Safety Code, Chapter 6.5, Section(s) 25201
Violation Notes:

Returned to compliance on 12/05/2017. Failure to obtain a permit or grant of interim status after generator has accumulated hazardous waste on-site for longer than 90 days. Multiple violations cited in this section and multiple counts noted see record of inspection for details.

Violation Description:

Failure to obtain a permit or grant of interim status after generator has accumulated hazardous waste on-site for longer than 90 days.

Violations

Violation Date: 12/05/2017 ***Violation Source:*** CERS
Violation Program: HMRRP ***Violation Division:*** Fremont City Fire Department
Citation: HSC 6.95 25508(a)(1) - California Health and Safety Code, Chapter 6.95, Section(s) 25508(a)(1)
Violation Notes:

Returned to compliance on 12/14/2017. Failure to complete and electronically submit hazardous material inventory information for all reportable hazardous materials on site at or above reportable quantities.

Violation Description:

Failure to complete and electronically submit hazardous material inventory information for all reportable hazardous materials on site at or above reportable quantities.

Violations

Violation Date: 12/05/2017 ***Violation Source:*** CERS
Violation Program: HW ***Violation Division:*** Fremont City Fire Department
Citation: HSC 6.5 25201 - California Health and Safety Code, Chapter 6.5, Section(s) 25201
Violation Notes:

Returned to compliance on 01/05/2018. Failure to obtain a permit or grant of interim status after generator has accumulated hazardous waste on-site for longer than 90 days. Follow-up hazardous waste inspection and all the facility has improved all waste storage area significantly accumulation violations were discovered in the following: a 5 gallon can of brake dust was found with an accumulation date of June 16, 2017 and a coolant tank and quickly waste from had a June 30, 2017 date

Violation Description:

Failure to obtain a permit or grant of interim status after generator has accumulated hazardous waste on-site for longer than 90 days.

Violations

Violation Date: 07/09/2021 ***Violation Source:*** CERS
Violation Program: APSA ***Violation Division:*** Fremont City Fire Department
Citation: HSC 6.67 25270.4.5(a) - California Health and Safety Code, Chapter 6.67, Section(s) 25270.4.5(a)
Violation Notes:

Returned to compliance on 09/23/2021.

Violation Description:

Failure to provide the following training to all oil-handling personnel:

1. Operation and maintenance of equipment to prevent discharges.

2. Discharge procedure protocols.

3. Applicable pollution control laws, rules, and regulations.

4. General facility operations.

5. Contents of the SPCC Plan.

Violations

Violation Date: 10/31/2017 ***Violation Source:*** CERS
Violation Program: HMRRP ***Violation Division:*** Fremont City Fire Department
Citation: HSC 6.95 25508(a)(1) - California Health and Safety Code, Chapter 6.95, Section(s) 25508(a)(1)
Violation Notes:

Returned to compliance on 12/14/2017. Failure to complete and electronically submit hazardous material inventory information for all reportable hazardous materials on site at or above reportable quantities.

Violation Description:

Failure to complete and electronically submit hazardous material inventory information for all reportable hazardous materials on site at or above reportable quantities.

Violations

Violation Date: 10/31/2017 ***Violation Source:*** CERS
Violation Program: HW ***Violation Division:*** Fremont City Fire Department
Citation: 22 CCR 15 66265.196 - California Code of Regulations, Title 22, Chapter 15, Section(s) 66265.196
Violation Notes:

Returned to compliance on 12/05/2017. Failure to immediately remove from service a tank system or secondary containment system from which there has been a leak, spill, is unfit for use and comply with applicable requirements. Housekeeping throughout the facility is extremely poor. Multiple fire code and hazardous waste violations were cited during the inspection. It is clear, that employees and managers are not receiving the necessary training in order to ensure these programs remain compliant and minimize the potential spills. The facility was required to submit a corrective action plan to FFD outlining how this will be corrected.

Violation Description:

Failure to immediately remove from service a tank system or secondary containment system from which there has been a leak, spill, is unfit for use and comply with applicable requirements.

Violations

Violation Date: 11/14/2017 ***Violation Source:*** CERS
Violation Program: APSA ***Violation Division:*** Fremont City Fire Department
Citation: HSC 6.67 25270.4.5(a) - California Health and Safety Code, Chapter 6.67, Section(s) 25270.4.5(a)
Violation Notes:

Returned to compliance on 12/05/2017. Failure to comply with one or more of the following requirements: 1. Have record of inspections and integrity tests signed by the appropriate supervisor or inspector. 2. Keep written procedures and records of inspections and integrity tests for at least three years. 3. Keep comparison records.

Violation Description:

Failure to comply with one or more of the following requirements:
1. Have record of inspections and integrity tests signed by the appropriate supervisor or inspector.
2. Keep written procedures and records of inspections and integrity tests for at least three years.
3. Keep comparison records.

Violations

Violation Date: 10/31/2017 ***Violation Source:*** CERS
Violation Program: HW ***Violation Division:*** Fremont City Fire Department
Citation: 22 CCR 15 66265.173 - California Code of Regulations, Title 22, Chapter 15, Section(s) 66265.173
Violation Notes:

Returned to compliance on 12/05/2017. Failure to meet the following container management requirements: (a) A container holding hazardous waste must always be closed during storage, except when it is necessary to add or remove waste. (b) A container holding hazardous waste must not be opened, handled, or stored in a manner which may rupture the container or cause it to leak.

Violation Description:

Failure to meet the following container management requirements:
(a) A container holding hazardous waste must always be closed during storage, except when it is necessary to add or remove waste.
(b) A container holding hazardous waste must not be opened, handled, or stored in a manner which may rupture the container or cause it to leak.

Violations

Violation Date: 11/14/2017 **Violation Source:** CERS
Violation Program: APSA **Violation Division:** Fremont City Fire Department
Citation: HSC 6.67 Multiple - California Health and Safety Code, Chapter 6.67, Section(s) Multiple
Violation Notes:

Returned to compliance on 01/05/2018. APSA Program - Administration/Documentation - General The APSA plan has not been reviewed by the facility or management

Violation Description:

APSA Program - Administration/Documentation - General

Violations

Violation Date: 07/09/2021 **Violation Source:** CERS
Violation Program: APSA **Violation Division:** Fremont City Fire Department
Citation: HSC 6.67 25270.4.5(a) - California Health and Safety Code, Chapter 6.67, Section(s) 25270.4.5(a)
Violation Notes:

Returned to compliance on 09/23/2021. Complete and provide copy of testing for overfill, monitoring and any other equipment on applicable tanks

Violation Description:

Failure to ensure that tanks are inspected and tested by an appropriately qualified person in accordance with industry standards.

Violations

Violation Date: 06/24/2015 **Violation Source:** CERS
Violation Program: HW **Violation Division:** Fremont City Fire Department
Citation: 22 CCR 23 66273.34 - California Code of Regulations, Title 22, Chapter 23, Section(s) 66273.34
Violation Notes:

Returned to compliance on 08/07/2015. Missing label on spent light tubes

Violation Description:

Failure to properly label the following categories of universal waste as:
1) Each batteries or the container in which the batteries are contained as "Universal Waste-Battery(ies)".
2) Each mercury-containing equipment or the container in which the mercury-containing equipment is contained as "Universal Waste -Mercury-Containing Equipment".
3) Each Florescent lamp or the container or package in which the lamps are contained as "Universal Waste-Lamp(s)".
4) Each electronic devices or the container or pallet in or on which the electronic devices are contained as "Universal Waste-Electronic Device(s)".
5) Each CRTs or the container or pallet in or on which the CRTs are contained as "Universal Waste-CRT(s)".
6) A container of CRT glass shall be labeled or marked clearly with the following phrase: "Universal Waste-CRT glass".
7) In lieu of labeling individual electronic devices, CRTs, and/or containers of CRT glass pursuant to subsections d) through f) of this section, a universal waste handler may combine, package, and accumulate those universal wastes in appropriate containers or within a designated area demarcated by boundaries that are clearly labeled with the applicable portion(s) of the following phrase: "Universal Waste-Electronic Device(s)/Universal Waste - CRT (s)/Universal Waste-CRT Glass".

Violations

Violation Date: 10/31/2017 **Violation Source:** CERS
Violation Program: HW **Violation Division:** Fremont City Fire Department
Citation: 22 CCR 16 66266.81(a)(1) - California Code of Regulations, Title 22, Chapter 16, Section(s) 66266.81(a)(1)
Violation Notes:

Returned to compliance on 12/05/2017. Failure to meet the spent lead acid battery management requirements, when handling, storing, or transporting more than 10 lead acid batteries at any one time. The main battery accumulation area shows evidence that damaged batteries have spills or its contents spilled outside of the accumulation area. Accumulation area should be inspected weekly to ensure there are no spills and that spills are neutralized immediately. Cleaning area and identify to know"used battery storage".

Violation Description:

Failure to meet the spent lead acid battery management requirements, when handling, storing, or transporting more than 10 lead acid batteries at any one time.

Violations

Violation Date: 10/31/2017 ***Violation Source:*** CERS
Violation Program: HMRRP ***Violation Division:*** Fremont City Fire Department
Citation: 19 CCR 6.95 25508(a)(1) - California Code of Regulations, Title 19, Chapter 6.95, Section(s) 25508(a)(1)
Violation Notes:

Returned to compliance on 12/14/2017. Failure to complete and electronically submit the Business Activities Page and/or Business Owner Operator Identification Page.

Violation Description:

Failure to complete and electronically submit the Business Activities Page and/or Business Owner Operator Identification Page.

Violations

Violation Date: 12/05/2017 ***Violation Source:*** CERS
Violation Program: HMRRP ***Violation Division:*** Fremont City Fire Department
Citation: HSC 6.95 25508(a)(1) - California Health and Safety Code, Chapter 6.95, Section(s) 25508(a)(1)
Violation Notes:

Returned to compliance on 12/14/2017. Failure to complete and electronically submit the Business Activities Page and/or Business Owner Operator Identification Page.

Violation Description:

Failure to complete and electronically submit the Business Activities Page and/or Business Owner Operator Identification Page.

Violations

Violation Date: 12/05/2017 ***Violation Source:*** CERS
Violation Program: HW ***Violation Division:*** Fremont City Fire Department
Citation: 22 CCR 12 66262.34(f) - California Code of Regulations, Title 22, Chapter 12, Section(s) 66262.34(f)
Violation Notes:

Returned to compliance on 01/05/2018. Failure to properly label hazardous waste accumulation containers and portable tanks with the following requirements: Hazardous Waste , name and address of the generator, physical and chemical characteristics of the Hazardous Waste, and starting accumulation date. A follow-up inspection was completed and significant improvements have been made and waste storage areas, labeling and cleanup. Labeling violations cited again in the following areas: 2- used oil tank labels missing generator information and EPA number. Filter crush accumulation drums, missing haz waste labels and containment as required on the initial 31 2017 inspection.

Violation Description:

Failure to properly label hazardous waste accumulation containers and portable tanks with the following requirements: "Hazardous Waste", name and address of the generator, physical and chemical characteristics of the Hazardous Waste, and starting accumulation date.

Violations

Violation Date: 10/31/2017 ***Violation Source:*** CERS
Violation Program: HW ***Violation Division:*** Fremont City Fire Department
Citation: 40 CFR 1 262.34(d)(5)(iii) - U.S. Code of Federal Regulations, Title 40, Chapter 1, Section(s) 262.34(d)(5)(iii)
Violation Notes:

Returned to compliance on 12/05/2017. Failure to ensure that all employees are thoroughly familiar with proper waste handling and emergency procedures, relevant to their responsibilities during normal facility operations and emergencies.

Violation Description:

Failure to ensure that all employees are thoroughly familiar with proper waste handling and emergency procedures, relevant to their responsibilities

during normal facility operations and emergencies.

Violations

Violation Date: 07/09/2021
Violation Source: CERS
Violation Program: APSA
Violation Division: Fremont City Fire Department
Citation: HSC 6.67 25270.4.5 (a) - California Health and Safety Code, Chapter 6.67, Section(s) 25270.4.5 (a)
Violation Notes:

Returned to compliance on 09/23/2021. Start spill briefings

Violation Description:

Failure to include in the SPCC plan an adequate description of employee training. Training shall address, at a minimum: operation and maintenance of equipment to prevent discharges; discharge procedure protocols; applicable pollution control laws, rules, and regulations; general facility operations; content of the facility SPCC plan; and annual discharge prevention briefings for oil-handling personnel to assure adequate understanding of the SPCC plan.

Evaluations

Eval Date: 12/05/2017
Violations Found: Yes
Eval General Type: Other/Unknown
Eval Type: Other, not routine, done by local agency
Eval Division: Fremont City Fire Department
Eval Program: HMRRP
Eval Source: CERS
Eval Notes:

Eval Date: 11/14/2017
Violations Found: Yes
Eval General Type: Compliance Evaluation Inspection
Eval Type: Routine done by local agency
Eval Division: Fremont City Fire Department
Eval Program: APSA
Eval Source: CERS
Eval Notes:

Eval Date: 01/05/2018
Violations Found: No
Eval General Type: Other/Unknown
Eval Type: Other, not routine, done by local agency
Eval Division: Fremont City Fire Department
Eval Program: HW
Eval Source: CERS
Eval Notes:

This is a follow-up inspection to the teen inspections conducted on October 31, 2017 and December 5, 2017 and all hazardous waste violations have now been corrected; Note: data in [EVAL Notes] field for some records is truncated from the source.

Eval Date: 08/08/2021
Violations Found: No
Eval General Type: Other/Unknown
Eval Type: Other, not routine, done by local agency
Eval Division: Fremont City Fire Department
Eval Program: HMRRP
Eval Source: CERS
Eval Notes:

Other Inspection for CUPA permit. All violations have not been corrected.; Note: data in [EVAL Notes] field for some records is truncated from the source.

Eval Date: 10/31/2017
Violations Found: Yes
Eval General Type: Compliance Evaluation Inspection
Eval Type: Routine done by local agency
Eval Division: Fremont City Fire Department
Eval Program: HMRRP
Eval Source: CERS
Eval Notes:

Eval Date: 12/05/2017
Violations Found: Yes
Eval General Type: Other/Unknown
Eval Type: Other, not routine, done by local agency
Eval Division: Fremont City Fire Department
Eval Program: HW
Eval Source: CERS
Eval Notes:

Eval Date: 06/24/2015
Violations Found: Yes
Eval General Type: Compliance Evaluation Inspection
Eval Type: Routine done by local agency
Eval Division: Fremont City Fire Department
Eval Program: HMRRP
Eval Source: CERS
Eval Notes:

Eval Date: 08/26/2021
Violations Found: No
Eval General Type: Other/Unknown
Eval Type: Other, not routine, done by local agency
Eval Division: Fremont City Fire Department
Eval Program: APSA
Eval Source: CERS
Eval Notes:

Other Inspection for CUPA permit. All violations have NOT been corrected.; Note: data in [EVAL Notes] field for some records is truncated from the source.

Eval Date: 07/09/2021
Violations Found: Yes
Eval General Type: Compliance Evaluation Inspection
Eval Type: Routine done by local agency
Eval Division: Fremont City Fire Department
Eval Program: HMRRP
Eval Source: CERS
Eval Notes:

Initial Inspection for CUPA Permit; Note: data in [EVAL Notes] field for some records is truncated from the source.

Eval Date: 10/31/2017
Violations Found: Yes
Eval General Type: Compliance Evaluation Inspection
Eval Type: Routine done by local agency
Eval Division: Fremont City Fire Department
Eval Program: HW
Eval Source: CERS
Eval Notes:

Eval Date: 06/24/2015
Violations Found: Yes
Eval General Type: Compliance Evaluation Inspection
Eval Type: Routine done by local agency
Eval Division: Fremont City Fire Department

Eval Program: HW
Eval Source: CERS
Eval Notes:

Eval Date: 08/26/2021
Violations Found: No
Eval General Type: Other/Unknown
Eval Type: Other, not routine, done by local agency
Eval Division: Fremont City Fire Department
Eval Program: HW
Eval Source: CERS
Eval Notes:

Other Inspection for CUPA permit. All violations have been corrected.; Note: data in [EVAL Notes] field for some records is truncated from the source.

Eval Date: 08/26/2021
Violations Found: No
Eval General Type: Other/Unknown
Eval Type: Other, not routine, done by local agency
Eval Division: Fremont City Fire Department
Eval Program: HMRRP
Eval Source: CERS
Eval Notes:

Other Inspection for CUPA permit. All violations have NOT been corrected.; Note: data in [EVAL Notes] field for some records is truncated from the source.

Eval Date: 09/23/2021
Violations Found: No
Eval General Type: Other/Unknown
Eval Type: Other, not routine, done by local agency
Eval Division: Fremont City Fire Department
Eval Program: APSA
Eval Source: CERS
Eval Notes:

Follow up inspection to the routine and other inspections and all APSA violations have been corrected.; Note: data in [EVAL Notes] field for some records is truncated from the source.

Eval Date: 07/26/2021
Violations Found: Yes
Eval General Type: Compliance Evaluation Inspection
Eval Type: Routine done by local agency
Eval Division: Fremont City Fire Department
Eval Program: HW
Eval Source: CERS
Eval Notes:

Initial Inspection for CUPA Permit; Note: data in [EVAL Notes] field for some records is truncated from the source.

Eval Date: 07/09/2021
Violations Found: Yes
Eval General Type: Compliance Evaluation Inspection
Eval Type: Routine done by local agency
Eval Division: Fremont City Fire Department
Eval Program: APSA
Eval Source: CERS
Eval Notes:

Initial Inspection for CUPA Permit; Note: data in [EVAL Notes] field for some records is truncated from the source.

Eval Date: 06/24/2015
Violations Found: No
Eval General Type: Compliance Evaluation Inspection

Eval Type: Routine done by local agency
Eval Division: Fremont City Fire Department
Eval Program: APSA
Eval Source: CERS
Eval Notes:

Affiliations

Affil Type Desc: Environmental Contact
Entity Name: Tedd Romano
Entity Title:
Address: 5851 Cushing Pkwy
City: Fremont
State: CA
Country:
Zip Code: 94538
Phone:

Affil Type Desc: Parent Corporation
Entity Name: Fremont Toyota
Entity Title:
Address:
City:
State:
Country:
Zip Code:
Phone:

Affil Type Desc: Facility Mailing Address
Entity Name: Mailing Address
Entity Title:
Address: 5851 Cushing Pkwy.
City: Fremont
State: CA
Country:
Zip Code: 94538
Phone:

Affil Type Desc: CUPA District
Entity Name: Fremont City Fire Department
Entity Title:
Address: P.O. Box 5006
City: Fremont
State: CA
Country:
Zip Code: 94537-5006
Phone: (510) 494-4279

Affil Type Desc: Document Preparer
Entity Name: KPA, LLC
Entity Title:
Address:
City:
State:
Country:
Zip Code:
Phone:

Affil Type Desc: Legal Owner
Entity Name: Henry Khachaturian
Entity Title:
Address: 5851 Cushing Pkwy.
City: Fremont
State: CA
Country: United States
Zip Code: 94538
Phone: (510) 252-5100

Map Key	Number of Records	Direction	Distance (mi/ft)	Elev/Diff (ft)	Site	DB

Affil Type Desc:	Property Owner
Entity Name:	Henry & Rita Khachaturian
Entity Title:	
Address:	360 Post St. Ste 401
City:	San Francisco
State:	CA
Country:	United States
Zip Code:	94108
Phone:	(510) 252-5100
Affil Type Desc:	Operator
Entity Name:	Tedd Romano
Entity Title:	
Address:	
City:	
State:	
Country:	
Zip Code:	
Phone:	(510) 697-5954

585	3 of 3	NNW	0.02 / 121.53	19.63 / 14	FREMONT TOYOTA 5851 CUSHING PARKWAY FREMONT CA 94538	RCRA LQG

EPA Handler ID:	CAR000017061
Gen Status Universe:	Large Quantity Generator
Contact Name:	TIM H RENNER
Contact Address:	5851 , CUSHING PARKWAY , , FREMONT , CA, 94538 , US
Contact Phone No and Ext:	510-252-5430
Contact Email:	TIM@FREMONTTOYOTA.COM
Contact Country:	US
County Name:	ALAMEDA
EPA Region:	09
Land Type:	Private
Receive Date:	20180119
Location Latitude:	37.492349
Location Longitude:	-121.965867

Violation/Evaluation Summary

Note:	NO RECORDS: As of Apr 2023, there are no Compliance Monitoring and Enforcement (violation) records associated with this facility (EPA ID).

Handler Summary

Importer Activity:	No
Mixed Waste Generator:	No
Transporter Activity:	No
Transfer Facility:	No
Onsite Burner Exemption:	No
Furnace Exemption:	No
Underground Injection Activity:	No
Commercial TSD:	No
Used Oil Transporter:	No
Used Oil Transfer Facility:	No
Used Oil Processor:	No
Used Oil Refiner:	No
Used Oil Burner:	No
Used Oil Market Burner:	No
Used Oil Spec Marketer:	No

Hazardous Waste Handler Details

Sequence No:	2

Receive Date: 20180119
Handler Name: FREMONT TOYOTA
Federal Waste Generator Code: 1
Generator Code Description: Large Quantity Generator
Source Type: Notification

Waste Code Details

Hazardous Waste Code: D007
Waste Code Description: CHROMIUM

Hazardous Waste Code: 222
Waste Code Description: Oil/water separation sludge

Hazardous Waste Code: D001
Waste Code Description: IGNITABLE WASTE

Hazardous Waste Code: 132
Waste Code Description: Aqueous solution w/metals (< restricted levels and see waste code 121 for a list of metals)

Hazardous Waste Code: 223
Waste Code Description: Unspecified oil-containing waste

Hazardous Waste Code: F005
Waste Code Description: THE FOLLOWING SPENT NONHALOGENATED SOLVENTS: TOLUENE, METHYL ETHYL KETONE, CARBON DISULFIDE, ISOBUTANOL, PYRIDINE, BENZENE, 2-ETHOXYETHANOL, AND 2-NITROPROPANE; ALL SPENT SOLVENT MIXTURES/BLENDS CONTAINING, BEFORE USE, A TOTAL OF TEN PERCENT OR MORE (BY VOLUME) OF ONE OR MORE OF THE ABOVE NONHALOGENATED SOLVENTS OR THOSE SOLVENTS LISTED IN F001, F002, OR F004; AND STILL BOTTOMS FROM THE RECOVERY OF THESE SPENT SOLVENTS AND SPENT SOLVENT MIXTURES.

Hazardous Waste Code: 221
Waste Code Description: Waste oil and mixed oil

Hazardous Waste Code: 172
Waste Code Description: Metal dust (see 121) and machining waste

Hazardous Waste Code: F003
Waste Code Description: THE FOLLOWING SPENT NONHALOGENATED SOLVENTS: XYLENE, ACETONE, ETHYL ACETATE, ETHYL BENZENE, ETHYL ETHER, METHYL ISOBUTYL KETONE, N-BUTYL ALCOHOL, CYCLOHEXANONE, AND METHANOL; ALL SPENT SOLVENT MIXTURES/BLENDS CONTAINING, BEFORE USE, ONLY THE ABOVE SPENT NONHALOGENATED SOLVENTS; AND ALL SPENT SOLVENT MIXTURES/BLENDS CONTAINING, BEFORE USE, ONE OR MORE OF THE ABOVE NONHALOGENATED SOLVENTS, AND A TOTAL OF TEN PERCENT OR MORE (BY VOLUME) OF ONE OR MORE OF THOSE SOLVENTS LISTED IN F001, F002, F004, AND F005; AND STILL BOTTOMS FROM THE RECOVERY OF THESE SPENT SOLVENTS AND SPENT SOLVENT MIXTURES.

Hazardous Waste Code: D002
Waste Code Description: CORROSIVE WASTE

Hazardous Waste Handler Details

Sequence No: 1
Receive Date: 19961224
Handler Name: FREMONT TOYOTA
Federal Waste Generator Code: 2
Generator Code Description: Small Quantity Generator
Source Type: Notification

Owner/Operator Details

Owner/Operator Ind: Current Owner
Type: Private
Name: HENRY KHACHATURIAN
Dt Became Current: 19990101
Dt Ended Current:
Street No: 5851
Street 1: CUSHING PARKWAY
Street 2:
City: FREMONT
State: CA

Phone:	510-252-5400	**Country:**	US
Source Type:	Notification	**Zip Code:**	94538
Owner/Operator Ind:	Current Owner	**Street No:**	
Type:	Private	**Street 1:**	44530 AUTOMALL CIRCLE
Name:	HANK TORIAN	**Street 2:**	
Dt Became Current:		**City:**	FREMONT
Dt Ended Current:		**State:**	CA
Phone:	510-252-5100	**Country:**	
Source Type:	Notification	**Zip Code:**	94538
Owner/Operator Ind:	Current Operator	**Street No:**	5851
Type:	Private	**Street 1:**	CUSHING PARKWAY
Name:	HENRY KHACHATURIAN	**Street 2:**	
Dt Became Current:	19990101	**City:**	FREMONT
Dt Ended Current:		**State:**	CA
Phone:	510-252-5400	**Country:**	US
Source Type:	Notification	**Zip Code:**	94538

Historical Handler Details

Receive Dt:	19961224
Generator Code Description:	Small Quantity Generator
Handler Name:	FREMONT TOYOTA

---

586 | ***1 of 1*** | ***N*** | ***0.89 / 4,686.73*** | ***21.44 / 16*** | ***GLOBAL PLATING, INC.***
44620 GRIMMER BOULEVARD
FREMONT CA 94538 | ***ENVIROSTOR***

Estor/EPA ID:	71002720	**Assembly District:**	24
Site Code:		**Senate District:**	10
Nat Priority List:	NO	**Permit Renewal Lead:**	
APN:	NONE SPECIFIED	**Public Partici Spclst:**	
Census Tract:	6001441503	**Project Manager:**	
Site Type:	TIERED PERMIT	**County:**	ALAMEDA
Address Description:	44620 GRIMMER BOULEVARD	**Latitude:**	37.502737
Office:	CLEANUP BERKELEY	**Longitude:**	-121.9519
Special Program:		**Acres:**	NONE SPECIFIED
Funding:		**Supervisor:**	
Cleanup Status:	INACTIVE - NEEDS EVALUATION AS OF		
Cleanup Oversight Agencies:	NONE SPECIFIED		
School District:			
Past Use that Caused Contam:	NONE SPECIFIED		
Potential Media Affected:	NONE SPECIFIED		
Potential Contamin of Concern:			

NONE SPECIFIED

Site History:

Status:	INACTIVE - NEEDS EVALUATION
Program Type:	TIERED PERMIT
CalEnviroScreen Score:	40-45%
Summary Link:	https://www.envirostor.dtsc.ca.gov/public/profile_report?global_id=71002720

Completed Activities

Title:	Phase 1 Environmental Assessment Checklist
Title Link:	https://www.envirostor.dtsc.ca.gov/public/final_documents2?global_id=71002720&doc_id=60280980
Area Name:	
Area Link:	
Sub Area:	
Sub Area Link:	
Document Type:	Phase 1
Date Completed:	12/16/1996

Map Key	Number of Records	Direction	Distance (mi/ft)	Elev/Diff (ft)	Site	DB
Comments:		Phase 1 Checklist indicates no release and no further action. This informantion has not been verified by DTSC.				
587	1 of 2	SSW	0.09 / 476.13	14.66 / 9	CITY OF SANTA CLARA 2501 STARS & STRIPES SANTA CLARA CA 95054	EMISSIONS

2006 Criteria Data

Facility ID:	17251	**CERR Code:**	
Facility SIC Code:	9229	**TOGT:**	0
CO:	43	**ROGT:**	0
Air Basin:	SF	**COT:**	.001
District:	BA	**NOXT:**	.004
COID:	SCL	**SOXT:**	0
DISN:	BAY AREA AQMD	**PMT:**	0
CHAPIS:		**PM10T:**	0

2006 Toxic Data

Facility ID:	17251	**COID:**	SCL
Facility SIC Code:	9229	**DISN:**	BAY AREA AQMD
CO:	43	**CHAPIS:**	
Air Basin:	SF	**CERR Code:**	
District:	BA		
TS:			
Health Risk Asmt:			
Non-Cancer Chronic Haz Ind:			
Non-Cancer Acute Haz Ind:			

2007 Criteria Data

Facility ID:	17251	**CERR Code:**	
Facility SIC Code:	9229	**TOGT:**	0
CO:	43	**ROGT:**	0
Air Basin:	SF	**COT:**	.001
District:	BA	**NOXT:**	.004
COID:	SCL	**SOXT:**	0
DISN:	BAY AREA AQMD	**PMT:**	0
CHAPIS:		**PM10T:**	0

2007 Toxic Data

Facility ID:	17251	**COID:**	SCL
Facility SIC Code:	9229	**DISN:**	BAY AREA AQMD
CO:	43	**CHAPIS:**	
Air Basin:	SF	**CERR Code:**	
District:	BA		
TS:			
Health Risk Asmt:			
Non-Cancer Chronic Haz Ind:			
Non-Cancer Acute Haz Ind:			

2008 Criteria Data

Facility ID:	17251	**CERR Code:**	
Facility SIC Code:	9229	**TOGT:**	.009
CO:	43	**ROGT:**	.0075303
Air Basin:	SF	**COT:**	.023
District:	BA	**NOXT:**	.106
COID:	SCL	**SOXT:**	0
DISN:	BAY AREA AQMD	**PMT:**	.008

CHAPIS: ***PM10T:*** .007808

2008 Toxic Data

Facility ID: 17251
Facility SIC Code: 9229
CO: 43
Air Basin: SF
District: BA
TS:
Health Risk Asmt:
Non-Cancer Chronic Haz Ind:
Non-Cancer Acute Haz Ind:
COID: SCL
DISN: BAY AREA AQMD
CHAPIS:
CERR Code:

2009 Criteria Data

Facility ID: 17251
Facility SIC Code: 9229
CO: 43
Air Basin: SF
District: BA
COID: SCL
DISN: BAY AREA AQMD
CHAPIS:
CERR Code:
TOGT: .009
ROGT: .0075303
COT: .023
NOXT: .106
SOXT: 0
PMT: .00819672131147540983606557377049180327 8689
PM10T: .008

2009 Toxic Data

Facility ID: 17251
Facility SIC Code: 9229
CO: 43
Air Basin: SF
District: BA
TS:
Health Risk Asmt:
Non-Cancer Chronic Haz Ind:
Non-Cancer Acute Haz Ind:
COID: SCL
DISN: BAY AREA AQMD
CHAPIS:
CERR Code:

2010 Toxic Data

Facility ID: 17251
Facility SIC Code: 9229
CO: 43
Air Basin: SF
District: BA
TS:
Health Risk Asmt:
Non-Cancer Chronic Haz Ind:
Non-Cancer Acute Haz Ind:
COID: SCL
DISN: BAY AREA AQMD
CHAPIS:
CERR Code:

2011 Criteria Data

Facility ID: 17251
Facility SIC Code: 9229
CO: 43
Air Basin: SF
District: BA
COID: SCL
DISN: BAY AREA AQMD
CHAPIS:
CERR Code:
TOGT: .001
ROGT: .0008367
COT: .002
NOXT: .011
SOXT: 0
PMT: .00102459016393442622950819672131147540 9836
PM10T: .001

2011 Toxic Data

Facility ID:	17251	***COID:***	SCL
Facility SIC Code:	9229	***DISN:***	BAY AREA AQMD
CO:	43	***CHAPIS:***	
Air Basin:	SF	***CERR Code:***	
District:	BA		
TS:			
Health Risk Asmt:			
Non-Cancer Chronic Haz Ind:			
Non-Cancer Acute Haz Ind:			

2012 Criteria Data

Facility ID:	17251	***CERR Code:***	
Facility SIC Code:	9229	***TOGT:***	.001
CO:	43	***ROGT:***	.0008367
Air Basin:	SF	***COT:***	.003
District:	BA	***NOXT:***	.015
COID:	SCL	***SOXT:***	0
DISN:	BAY AREA AQMD	***PMT:***	.00102459016393442622950819672131147540 9836
CHAPIS:		***PM10T:***	.001

2012 Toxic Data

Facility ID:	17251	***COID:***	SCL
Facility SIC Code:	9229	***DISN:***	BAY AREA AQMD
CO:	43	***CHAPIS:***	
Air Basin:	SF	***CERR Code:***	
District:	BA		
TS:			
Health Risk Asmt:			
Non-Cancer Chronic Haz Ind:			
Non-Cancer Acute Haz Ind:			

2013 Criteria Data

Facility ID:	17251	***CERR Code:***	
Facility SIC Code:	9229	***TOGT:***	.001
CO:	43	***ROGT:***	.0008367
Air Basin:	SF	***COT:***	.003
District:	BA	***NOXT:***	.015
COID:	SCL	***SOXT:***	0
DISN:	BAY AREA AQMD	***PMT:***	.001
CHAPIS:		***PM10T:***	.001

2013 Toxic Data

Facility ID:	17251	***COID:***	SCL
Facility SIC Code:	9229	***DISN:***	BAY AREA AQMD
CO:	43	***CHAPIS:***	
Air Basin:	SF	***CERR Code:***	
District:	BA		
TS:			
Health Risk Asmt:			
Non-Cancer Chronic Haz Ind:			
Non-Cancer Acute Haz Ind:			

Map Key	Number of Records	Direction	Distance (mi/ft)	Elev/Diff (ft)	Site	DB
587	2 of 2	SSW	0.09 / 476.13	14.66 / 9	CITY OF SANTA CLARA - GOLF COURSE STORM 2501 STARS & STRIPES SANTA CLARA CA 95054	EMISSIONS

2014 Criteria Data

Facility ID:	17251	***CERR Code:***	
Facility SIC Code:	9229	***TOGT:***	.001266644
CO:	43	***ROGT:***	
Air Basin:	SF	***COT:***	.003824999
District:	BA	***NOXT:***	.017594186
COID:	SCL	***SOXT:***	.000008156
DISN:	BAY AREA AQMD	***PMT:***	.000251269
CHAPIS:		***PM10T:***	.000241218

2014 Toxic Data

Facility ID:	17251	***COID:***	SCL
Facility SIC Code:	9229	***DISN:***	BAY AREA AQMD
CO:	43	***CHAPIS:***	
Air Basin:	SF	***CERR Code:***	
District:	BA		
TS:			
Health Risk Asmt:			
Non-Cancer Chronic Haz Ind:			
Non-Cancer Acute Haz Ind:			

2015 Criteria Data

Facility ID:	17251	***CERR Code:***	
Facility SIC Code:	9229	***TOGT:***	.001266644
CO:	43	***ROGT:***	.001233191
Air Basin:	SF	***COT:***	.003824999
District:	BA	***NOXT:***	.01759419
COID:	SCL	***SOXT:***	.000008156
DISN:	BAY AREA AQMD	***PMT:***	.000251269
CHAPIS:		***PM10T:***	.000241218

2015 Toxic Data

Facility ID:	17251	***COID:***	SCL
Facility SIC Code:	9229	***DISN:***	BAY AREA AQMD
CO:	43	***CHAPIS:***	
Air Basin:	SF	***CERR Code:***	
District:	BA		
TS:			
Health Risk Asmt:			
Non-Cancer Chronic Haz Ind:			
Non-Cancer Acute Haz Ind:			

2016 Criteria Data

Facility ID:	17251	***CERR CODE:***	
Facility SIC Code:	9229	***TOGT:***	.001266644
CO:	43	***ROGT:***	.001112746754
Air Basin:	SF	***COT:***	.003824999
District:	BA	***NOXT:***	.017594186
COID:	SCL	***SOXT:***	.000008156
DISN:	BAY AREA AQMD	***PMT:***	.000251269
CHAPIS:		***PM10T:***	.000241218

Map Key	Number of Records	Direction	Distance (mi/ft)	Elev/Diff (ft)	Site	DB

2016 Toxic Data

Facility ID:	17251	***TS:***	
Facility SIC Code:	9229	***HRA:***	
CERR CODE:		***CH Index:***	
COID:	SCL	***AH Index:***	
CO:	43	***Air Basin:***	SF
DISN:	BAY AREA AQMD	***District:***	BA
CHAPIS:			

588	*1 of 1*	*NNW*	*0.15 / 786.27*	*20.01 / 15*	***TJ MAXX 0404 43519 BOSCELL RD FREMONT CA 94538***	***RCRA NON GEN***

EPA Handler ID:	CAL000405856
Gen Status Universe:	No Report
Contact Name:	PAUL KANGAS
Contact Address:	770 COCHITUATE RD , 300.1AN , FRAMINGHAM , MA, 01701 ,
Contact Phone No and Ext:	774-308-3651
Contact Email:	PAUL_KANGAS@TJX.COM
Contact Country:	
County Name:	ALAMEDA
EPA Region:	09
Land Type:	
Receive Date:	20150407
Location Latitude:	37.502319
Location Longitude:	-121.975013

Violation/Evaluation Summary

Note:	NO RECORDS: As of Apr 2023, there are no Compliance Monitoring and Enforcement (violation) records associated with this facility (EPA ID).

Handler Summary

Importer Activity:	No
Mixed Waste Generator:	No
Transporter Activity:	No
Transfer Facility:	No
Onsite Burner Exemption:	No
Furnace Exemption:	No
Underground Injection Activity:	No
Commercial TSD:	No
Used Oil Transporter:	No
Used Oil Transfer Facility:	No
Used Oil Processor:	No
Used Oil Refiner:	No
Used Oil Burner:	No
Used Oil Market Burner:	No
Used Oil Spec Marketer:	No

Hazardous Waste Handler Details

Sequence No:	1
Receive Date:	20150407
Handler Name:	TJ MAXX 0404
Source Type:	Implementer
Federal Waste Generator Code:	N
Generator Code Description:	Not a Generator, Verified

Owner/Operator Details

Map Key	Number of Records	Direction	Distance (mi/ft)	Elev/Diff (ft)	Site	DB

Owner/Operator Ind:	Current Owner	**Street No:**	
Type:	Other	**Street 1:**	770 COCHITUATE RD
Name:	TJ MAXX OF CA LLC	**Street 2:**	
Date Became Current:		**City:**	FRAMINGHAM
Date Ended Current:		**State:**	MA
Phone:	774-308-3651	**Country:**	
Source Type:	Implementer	**Zip Code:**	01701
Owner/Operator Ind:	Current Operator	**Street No:**	
Type:	Other	**Street 1:**	770 COCHITUATE RD
Name:	PAUL KANGAS	**Street 2:**	300.1AN
Date Became Current:		**City:**	FRAMINGHAM
Date Ended Current:		**State:**	MA
Phone:	774-308-3651	**Country:**	
Source Type:	Implementer	**Zip Code:**	01701

589	1 of 1	S	0.29 / 1,530.90	12.06 / 7	**SANGEET KARAMCHANDANI** **4925 AVENIDA DE LOS ARBOLES** **SANTA CLARA CA 95054**	RCRA TSD

EPA Handler ID:	CAC003013459
Gen Status Universe:	No Report
Contact Name:	SANGEET KARAMCHANDANI
Contact Address:	4925 AVENIDA DE LOS ARBOLES , , SANTA CLARA , CA, 95054 ,
Contact Phone No and Ext:	408-786-4408
Contact Email:	SHACARRAHENDERSON@ALLIANCE-ENVIRO.COM
Contact Country:	
Land Type:	
County Name:	SANTA CLARA
EPA Region:	09
Receive Date:	20190503
Location Latitude:	37.405687
Location Longitude:	-121.960006

Violation/Evaluation Summary

Note:	NO RECORDS: As of Apr 2023, there are no Compliance Monitoring and Enforcement (violation) records associated with this facility (EPA ID).

Handler Summary

Importer Activity:	No
Mixed Waste Generator:	No
Transporter Activity:	No
Transfer Facility:	No
Onsite Burner Exemption:	No
Smelting, Melting and Refining:	No
Underground Injection Control:	No
Commercial TSD:	No
Used Oil Transporter:	No
Used Oil Transfer Facility:	No
Used Oil Processor:	No
Used Oil Refiner:	No
Used Oil Burner:	No
Used Oil Market Burner:	No
Used Oil Spec Marketer:	No

Hazardous Waste Handler Details

Sequence No:	1
Receive Date:	20190503
Handler Name:	SANGEET KARAMCHANDANI
Federal Waste Generator Code:	N
Generator Code Description:	Not a Generator, Verified
Source Type:	Implementer

Map Key	Number of Records	Direction	Distance (mi/ft)	Elev/Diff (ft)	Site	DB

Owner/Operator Details

Owner/Operator Ind:	Current Operator	***Street No:***	
Type:	Other	***Street 1:***	4925 AVENIDA DE LOS ARBOLES
Name:	SANGEET KARAMCHANDANI	***Street 2:***	
Date Became Current:		***City:***	SANTA CLARA
Date Ended Current:		***State:***	CA
Phone:	408-786-4408	***Country:***	
Source Type:	Implementer	***Zip Code:***	95054

Owner/Operator Ind:	Current Owner	***Street No:***	
Type:	Other	***Street 1:***	4925 AVENIDA DE LOS ARBOLES
Name:	SANGEET KARAMCHANDANI	***Street 2:***	
Date Became Current:		***City:***	SANTA CLARA
Date Ended Current:		***State:***	CA
Phone:	408-786-4408	***Country:***	
Source Type:	Implementer	***Zip Code:***	95054

590	*1 of 1*	*S*	*0.06 / 324.33*	*14.54 / 9*	***HIGH, ANTONIO*** ***5006 CALLE DE ESCUELA*** ***SANTA CLARA CA 95054***	***RCRA NON GEN***

EPA Handler ID:	CAC003165423
Gen Status Universe:	No Report
Contact Name:	HIGH, ANTONIO
Contact Address:	5006 CALLE DE ESCUELA , , SANTA CLARA , CA, 95054 ,
Contact Phone No and Ext:	408-422-1756
Contact Email:	MV1FOOTBALL@YAHOO.COM
Contact Country:	
County Name:	SANTA CLARA
EPA Region:	09
Land Type:	
Receive Date:	20220309
Location Latitude:	
Location Longitude:	

Violation/Evaluation Summary

Note:	NO RECORDS: As of Apr 2023, there are no Compliance Monitoring and Enforcement (violation) records associated with this facility (EPA ID).

Handler Summary

Importer Activity:	No
Mixed Waste Generator:	No
Transporter Activity:	No
Transfer Facility:	No
Onsite Burner Exemption:	No
Furnace Exemption:	No
Underground Injection Activity:	No
Commercial TSD:	No
Used Oil Transporter:	No
Used Oil Transfer Facility:	No
Used Oil Processor:	No
Used Oil Refiner:	No
Used Oil Burner:	No
Used Oil Market Burner:	No
Used Oil Spec Marketer:	No

Hazardous Waste Handler Details

Sequence No:	1

Receive Date:	20220309
Handler Name:	HIGH, ANTONIO
Source Type:	Implementer
Federal Waste Generator Code:	N
Generator Code Description:	Not a Generator, Verified

Owner/Operator Details

Owner/Operator Ind:	Current Owner	**Street No:**	
Type:	Other	**Street 1:**	5006 CALLE DE ESCUELA
Name:	HIGH, ANTONIO	**Street 2:**	
Date Became Current:		**City:**	SANTA CLARA
Date Ended Current:		**State:**	CA
Phone:	408-422-1756	**Country:**	
Source Type:	Implementer	**Zip Code:**	95054

Owner/Operator Ind:	Current Operator	**Street No:**	
Type:	Other	**Street 1:**	5006 CALLE DE ESCUELA
Name:	HIGH, ANTONIO	**Street 2:**	
Date Became Current:		**City:**	SANTA CLARA
Date Ended Current:		**State:**	CA
Phone:	408-422-1756	**Country:**	
Source Type:	Implementer	**Zip Code:**	95054

---

591 *1 of 6* *NNW* *0.01 / 28.15* *17.15 / 12* ***AUTOWEST HONDA 5780 CUSHING PKWY. FREMONT CA 94538*** ***FINDS/FRS***

Registry ID:	110055904776
FIPS Code:	1
HUC Code:	18050003
Site Type Name:	STATIONARY
Location Description:	
Supplemental Location:	
Create Date:	15-SEP-13
Update Date:	15-OCT-15
Interest Types:	STATE MASTER
SIC Codes:	5511
SIC Code Descriptions:	MOTOR VEHICLE DEALERS (NEW AND USED)
NAICS Codes:	
NAICS Code Descriptions:	
Conveyor:	FRS-GEOCODE
Federal Facility Code:	
Federal Agency Name:	
Tribal Land Code:	
Tribal Land Name:	
Congressional Dist No:	13
Census Block Code:	060014415031170
EPA Region Code:	09
County Name:	ALAMEDA
US/Mexico Border Ind:	
Latitude:	37.50047
Longitude:	-121.9784
Reference Point:	CENTER OF A FACILITY OR STATION
Coord Collection Method:	ADDRESS MATCHING-HOUSE NUMBER
Accuracy Value:	30
Datum:	NAD83
Source:	
Facility Detail Rprt URL:	https://ofmpub.epa.gov/frs_public2/fii_query_detail.disp_program_facility?p_registry_id=110055904776
Data Source:	Facility Registry Service - Single File
Program Acronyms:	

CA-CERS:10167667, CA-ENVIROVIEW:96297

Map Key	Number of Records	Direction	Distance (mi/ft)	Elev/Diff (ft)	Site	DB
591	2 of 6	NNW	0.01 / 28.15	17.15 / 12	AUTOWEST HONDA 5780 CUSHING PKWY FREMONT CA 94538	AST

Total Capacity(Gal): 1,700
CUPA: Fremont
Owner Name: AUTOWEST HONDA
County: Alameda

Map Key	Number of Records	Direction	Distance (mi/ft)	Elev/Diff (ft)	Site	DB
591	3 of 6	NNW	0.01 / 28.15	17.15 / 12	AutoNation Honda Fremont 5780 CUSHING PKWY. FREMONT CA 94538	CERS TANK

Site ID: 96297
Latitude: 37.500480
Longitude: -121.978390

Regulated Programs

EI ID: 10167667
EI Description: Aboveground Petroleum Storage

EI ID: 10167667
EI Description: Chemical Storage Facilities

EI ID: 10167667
EI Description: Hazardous Waste Generator

Violations

Violation Date: 01/29/2020
Violation Source: CERS
Violation Program: HW
Violation Division: Fremont City Fire Department
Citation: 22 CCR 15 66265.35 - California Code of Regulations, Title 22, Chapter 15, Section(s) 66265.35
Violation Notes:

Returned to compliance on 03/06/2020. In the north tank room, relocate the used coolant tank currently in front of the used oil tank to allow proper inspection of both tanks.

Violation Description:

Failure to maintain aisle space to allow the unobstructed movement of personnel, fire protection equipment, spill control equipment, and decontamination equipment to any area of facility operation in an emergency, unless it can be demonstrated to the Department that aisle space is not needed for any of these purposes.

Violations

Violation Date: 01/29/2020
Violation Source: CERS
Violation Program: APSA
Violation Division: Fremont City Fire Department
Citation: HSC 6.67 25270.4.5(a) - California Health and Safety Code, Chapter 6.67, Section(s) 25270.4.5(a)
Violation Notes:

Returned to compliance on 03/06/2020. Implement monthly inspections as outlined in SPCC and use form included in plan.

Violation Description:

Failure to regularly inspect aboveground valves, piping, and appurtenances.

Violations

Violation Date: 01/16/2013
Violation Source: CERS
Violation Program: HMRRP
Violation Division: Fremont City Fire Department
Citation: HSC 6.95 Multiple - California Health and Safety Code, Chapter 6.95, Section(s) Multiple
Violation Notes:

Returned to compliance on 02/22/2013. Log into CERS website to submit Hazardous Materials Business Plan

Violation Description:

Business Plan Program - Administration/Documentation - General

Violations

Violation Date: 01/29/2020 ***Violation Source:*** CERS
Violation Program: APSA ***Violation Division:*** Fremont City Fire Department
Citation: HSC 6.67 25270.4.5(a) - California Health and Safety Code, Chapter 6.67, Section(s) 25270.4.5(a)
Violation Notes:

Returned to compliance on 03/06/2020. Test all overfill protection to ensure it alarmed at 90%, that it is inspected monthly and access is maintained to all annunciator for testing.

Violation Description:

Failure to adequately describe in the SPCC Plan, overfill prevention methods, including a description of the systems or procedures used to prevent overfills for each container.

Violations

Violation Date: 01/29/2020 ***Violation Source:*** CERS
Violation Program: HW ***Violation Division:*** Fremont City Fire Department
Citation: 22 CCR 15 66265.196 - California Code of Regulations, Title 22, Chapter 15, Section(s) 66265.196
Violation Notes:

Returned to compliance on 03/06/2020. Clean up spilled oil on top of tanks and in between the tanks on the floor inside the north tank room. In the south tank, cleanup combustible debris on the floor in between both tanks.

Violation Description:

Failure to immediately remove from service a tank system or secondary containment system from which there has been a leak, spill, is unfit for use and comply with applicable requirements.

Violations

Violation Date: 01/29/2020 ***Violation Source:*** CERS
Violation Program: HMRRP ***Violation Division:*** Fremont City Fire Department
Citation: HSC 6.95 25508(a)(1) - California Health and Safety Code, Chapter 6.95, Section(s) 25508(a)(1)
Violation Notes:

Returned to compliance on 02/25/2020. Update the hazardous material inventory to include oil storage, coolant and batteries in the parts room. Update all hazardous wastes to include: oil/ separator waste, aerosol, brake dust, waste of fuel and any other hazardous waste generated on site reported in the HMIS. Please be aware when reporting hazardous wastes and CERS that all wastes must be identified in the "Common Name" area and start with the word "Waste"....

Violation Description:

Failure to complete and electronically submit hazardous material inventory information for all reportable hazardous materials on site at or above reportable quantities.

Violations

Violation Date: 09/15/2016 ***Violation Source:*** CERS
Violation Program: HW ***Violation Division:*** Fremont City Fire Department
Citation: 22 CCR 12 66262.34(f) - California Code of Regulations, Title 22, Chapter 12, Section(s) 66262.34(f)
Violation Notes:

Returned to compliance on 10/19/2016. Missing label on one used oil card in service area

Violation Description:

Failure to properly label hazardous waste accumulation containers and portable tanks with the following requirements: "Hazardous Waste", name and address of the generator, physical and chemical characteristics of the Hazardous Waste, and starting accumulation date.

Violations

Violation Date: 01/29/2020 ***Violation Source:*** CERS
Violation Program: APSA ***Violation Division:*** Fremont City Fire Department
Citation: HSC 6.67 25270.4.5(a) - California Health and Safety Code, Chapter 6.67, Section(s) 25270.4.5(a)
Violation Notes:

Returned to compliance on 03/06/2020. Test all liquid level sensing equipment and provide party inspection for reinspection

Violation Description:

Failure to regularly test liquid level sensing devices to ensure proper operation.

Violations

Violation Date: 09/15/2016 ***Violation Source:*** CERS
Violation Program: HW ***Violation Division:*** Fremont City Fire Department
Citation: 22 CCR 15 66265.192(h) - California Code of Regulations, Title 22, Chapter 15, Section(s) 66265.192(h)
Violation Notes:

Returned to compliance on 10/24/2016. Tank assessment completed on 7/28/2016 but paperwork was unavailable for review at time of inspection

Violation Description:

Failure of generator to obtain assessment or reassessment every five (5) years or the remaining service life of the tank system, as stated in the engineer's assessment, whichever is less. This assessment applies to onground or aboveground tank systems containing only non-RCRA hazardous wastes generated onsite, or for a small quantity generator onground or aboveground tank systems containing RCRA hazardous wastes generated onsite.

Violations

Violation Date: 01/16/2013 ***Violation Source:*** CERS
Violation Program: HW ***Violation Division:*** Fremont City Fire Department
Citation: 22 CCR 16 66266.130 - California Code of Regulations, Title 22, Chapter 16, Section(s) 66266.130
Violation Notes:

Returned to compliance on 02/22/2013. Provide hazwaste label on the used oil filter drum

Violation Description:

Failure to properly handle, manage, label, and recycle used oil and fuel filters.

Violations

Violation Date: 01/29/2020 ***Violation Source:*** CERS
Violation Program: APSA ***Violation Division:*** Fremont City Fire Department
Citation: HSC 6.67 25270.4.5 (a) - California Health and Safety Code, Chapter 6.67, Section(s) 25270.4.5 (a)
Violation Notes:

Returned to compliance on 03/06/2020. Corrections noted by the PE in the tank assessment were not followed. The facility was advised to implement all corrective actions noted by the professional engineer

Violation Description:

Failure of the owner or operator to ensure a professional engineer makes all required attestations in the SPCC Plan.

Violations

Violation Date: 01/16/2013 ***Violation Source:*** CERS
Violation Program: HMRRP ***Violation Division:*** Fremont City Fire Department
Citation: HSC 6.95 Multiple - California Health and Safety Code, Chapter 6.95, Section(s) Multiple
Violation Notes:

Returned to compliance on 02/22/2013. Revise chemical inventory to reflect correct size of tank and correct amount of inventory onsite.

Violation Description:

Business Plan Program - Administration/Documentation - General

Violations

Violation Date: 01/16/2013 ***Violation Source:*** CERS
Violation Program: HW ***Violation Division:*** Fremont City Fire Department
Citation: HSC 6.67 Multiple - California Health and Safety Code, Chapter 6.67, Section(s) Multiple
Violation Notes:

Returned to compliance on 02/22/2013. Provide hazwaste label for used vehicle lead acid batteries in parts department

Violation Description:

Haz Waste Generator Program - Operations/Maintenance - General

Violations

Violation Date: 01/16/2013 ***Violation Source:*** CERS
Violation Program: HW ***Violation Division:*** Fremont City Fire Department
Citation: 22 CCR 15 66265.173 - California Code of Regulations, Title 22, Chapter 15, Section(s) 66265.173
Violation Notes:

Returned to compliance on 01/16/2013.

Violation Description:

Failure to properly close hazardous waste containers when not in active use.

Violations

Violation Date: 01/16/2013 ***Violation Source:*** CERS
Violation Program: HW ***Violation Division:*** Fremont City Fire Department
Citation: 22 CCR 15 66265.174 - California Code of Regulations, Title 22, Chapter 15, Section(s) 66265.174
Violation Notes:

Returned to compliance on 02/22/2013. Overdue on inspection checklist and provide inspection checklist in "south area" of facility.

Violation Description:

Failure to inspect hazardous waste storage areas at least weekly.

Violations

Violation Date: 01/16/2013 ***Violation Source:*** CERS
Violation Program: HMRRP ***Violation Division:*** Fremont City Fire Department
Citation: HSC 6.95 Multiple - California Health and Safety Code, Chapter 6.95, Section(s) Multiple
Violation Notes:

Returned to compliance on 02/22/2013. Provide spill kit in bulk storage area in "north area" of facility

Violation Description:

Business Plan Program - Operations/Maintenance - General

Violations

Violation Date: 01/29/2020
Violation Source: CERS
Violation Program: HW
Violation Division: Fremont City Fire Department
Citation: 22 CCR 15 66265.193 - California Code of Regulations, Title 22, Chapter 15, Section(s) 66265.193
Violation Notes:

Returned to compliance on 03/06/2020. Provide secondary containment under the 15 gallon used oil filter crush drum

Violation Description:

Failure to meet required secondary containment requirements for hazardous waste tank systems or components.

Violations

Violation Date: 01/16/2013
Violation Source: CERS
Violation Program: HW
Violation Division: Fremont City Fire Department
Citation: 22 CCR 12 66262.34(f) - California Code of Regulations, Title 22, Chapter 12, Section(s) 66262.34(f)
Violation Notes:

Returned to compliance on 02/22/2013. Provide labels on all containers used to temporary store used oil/used coolant. Include "emptied daily" on the accumulation section of the label.

Violation Description:

Failure to properly label hazardous waste accumulation containers with the following requirements: "Hazardous Waste", name and address of the generator, physical and chemical characteristics of the Hazardous Waste, and starting accumulation date.

Violations

Violation Date: 09/15/2016
Violation Source: CERS
Violation Program: APSA
Violation Division: Fremont City Fire Department
Citation: HSC 6.67 25270.4.5 (a) - California Health and Safety Code, Chapter 6.67, Section(s) 25270.4.5 (a)
Violation Notes:

Returned to compliance on 12/21/2016. Newly certified (by PE) SPCC plan signed on 9/26/16. But new signed portion was not available at time of inspection. Business emailed SPCC on 12/21/2016.

Violation Description:

Failure to complete a review and evaluation of the SPCC Plan at least once every five years, document the completion of the review, and sign a statement as to whether the SPCC Plan will be amended.

Evaluations

Eval Date: 03/06/2020
Violations Found: No
Eval General Type: Other/Unknown
Eval Type: Other, not routine, done by local agency
Eval Division: Fremont City Fire Department
Eval Program: APSA
Eval Source: CERS
Eval Notes:

Other Inspection for CUPA permit. All violations have been corrected.; Note: data in [EVAL Notes] field for some records is truncated from the source.

Eval Date: 01/29/2020
Violations Found: Yes

Eval General Type: Compliance Evaluation Inspection
Eval Type: Routine done by local agency
Eval Division: Fremont City Fire Department
Eval Program: APSA
Eval Source: CERS
Eval Notes:

Initial Inspection; Note: data in [EVAL Notes] field for some records is truncated from the source.

Eval Date: 01/29/2020
Violations Found: Yes
Eval General Type: Compliance Evaluation Inspection
Eval Type: Routine done by local agency
Eval Division: Fremont City Fire Department
Eval Program: HW
Eval Source: CERS
Eval Notes:

NON RCRA LQG for used oil only; Note: data in [EVAL Notes] field for some records is truncated from the source.

Eval Date: 01/16/2013
Violations Found: Yes
Eval General Type: Compliance Evaluation Inspection
Eval Type: Routine done by local agency
Eval Division: Fremont City Fire Department
Eval Program: HW
Eval Source: CERS
Eval Notes:

Eval Date: 10/19/2016
Violations Found: No
Eval General Type: Other/Unknown
Eval Type: Other, not routine, done by local agency
Eval Division: Fremont City Fire Department
Eval Program: HW
Eval Source: CERS
Eval Notes:

Inspection is a follow up to the routine inspection dated 9/15/2016. 1 of 2 violations observed during that inspection was corrected.; Note: data in [EVAL Notes] field for some records is truncated from the source.

Eval Date: 03/06/2020
Violations Found: No
Eval General Type: Other/Unknown
Eval Type: Other, not routine, done by local agency
Eval Division: Fremont City Fire Department
Eval Program: HW
Eval Source: CERS
Eval Notes:

Other Inspection for CUPA permit. All violations have been corrected.; Note: data in [EVAL Notes] field for some records is truncated from the source.

Eval Date: 09/15/2016
Violations Found: Yes
Eval General Type: Compliance Evaluation Inspection
Eval Type: Routine done by local agency
Eval Division: Fremont City Fire Department
Eval Program: HW
Eval Source: CERS
Eval Notes:

Eval Date: 01/16/2013
Violations Found: Yes
Eval General Type: Compliance Evaluation Inspection

Eval Type: Routine done by local agency
Eval Division: Fremont City Fire Department
Eval Program: HMRRP
Eval Source: CERS
Eval Notes:

Eval Date: 01/29/2020
Violations Found: Yes
Eval General Type: Compliance Evaluation Inspection
Eval Type: Routine done by local agency
Eval Division: Fremont City Fire Department
Eval Program: HMRRP
Eval Source: CERS
Eval Notes:

Initial Inspection; Note: data in [EVAL Notes] field for some records is truncated from the source.

Eval Date: 09/15/2016
Violations Found: Yes
Eval General Type: Compliance Evaluation Inspection
Eval Type: Routine done by local agency
Eval Division: Fremont City Fire Department
Eval Program: APSA
Eval Source: CERS
Eval Notes:

Eval Date: 01/16/2013
Violations Found: Yes
Eval General Type: Compliance Evaluation Inspection
Eval Type: Routine done by local agency
Eval Division: Fremont City Fire Department
Eval Program: APSA
Eval Source: CERS
Eval Notes:

Eval Date: 09/15/2016
Violations Found: No
Eval General Type: Compliance Evaluation Inspection
Eval Type: Routine done by local agency
Eval Division: Fremont City Fire Department
Eval Program: HMRRP
Eval Source: CERS
Eval Notes:

Affiliations

Affil Type Desc: Parent Corporation
Entity Name: AutoNation Nor-Cal
Entity Title:
Address:
City:
State:
Country:
Zip Code:
Phone:

Affil Type Desc: Facility Mailing Address
Entity Name: Mailing Address
Entity Title:
Address: 5780 Cushing Parkway
City: Fremont
State: CA
Country:
Zip Code: 94538

Map Key	Number of Records	Direction	Distance (mi/ft)	Elev/Diff (ft)	Site	DB

Phone:

Affil Type Desc: CUPA District
Entity Name: Fremont City Fire Department
Entity Title:
Address: P.O. Box 5006
City: Fremont
State: CA
Country:
Zip Code: 94537-5006
Phone: (510) 494-4279

Affil Type Desc: Environmental Contact
Entity Name: Frank Clifton
Entity Title:
Address: 5780 Cushing Pkwy
City: Fremont
State: CA
Country:
Zip Code: 94538
Phone:

Affil Type Desc: Operator
Entity Name: AutoNation Honda Fremont
Entity Title:
Address:
City:
State:
Country:
Zip Code:
Phone: (510) 445-5300

Affil Type Desc: Document Preparer
Entity Name: KPA, LLC
Entity Title:
Address:
City:
State:
Country:
Zip Code:
Phone:

Affil Type Desc: Legal Owner
Entity Name: AutoNation Honda Fremont
Entity Title:
Address: 5780 Cushing Parkway
City: Fremont
State: CA
Country: United States
Zip Code: 94538
Phone: (510) 445-5300

Map Key	Number of Records	Direction	Distance (mi/ft)	Elev/Diff (ft)	Site	DB
591	4 of 6	NNW	0.01 / 28.15	17.15 / 12	AUTONATION HONDA FREMONT 5780 CUSHING PKWY FREMONT CA 94538-3290	RCRA NON GEN

EPA Handler ID: CAL000204472
Gen Status Universe: No Report
Contact Name: PHIL LOPRESTI FIXED OPTNS DIR
Contact Address: 5780 CUSHING PKWY , , FREMONT , CA, 94538 ,
Contact Phone No and Ext: 510-445-5300
Contact Email: CLIFTONF@AUTONATION.COM
Contact Country:
County Name: ALAMEDA
EPA Region: 09
Land Type:
Receive Date: 20000316
Location Latitude: 37.500588

Location Longitude: -121.978404

Violation/Evaluation Summary

Note: NO RECORDS: As of Apr 2023, there are no Compliance Monitoring and Enforcement (violation) records associated with this facility (EPA ID).

Handler Summary

Importer Activity:	No
Mixed Waste Generator:	No
Transporter Activity:	No
Transfer Facility:	No
Onsite Burner Exemption:	No
Furnace Exemption:	No
Underground Injection Activity:	No
Commercial TSD:	No
Used Oil Transporter:	No
Used Oil Transfer Facility:	No
Used Oil Processor:	No
Used Oil Refiner:	No
Used Oil Burner:	No
Used Oil Market Burner:	No
Used Oil Spec Marketer:	No

Hazardous Waste Handler Details

Sequence No:	1
Receive Date:	20000316
Handler Name:	AUTONATION HONDA FREMONT
Source Type:	Implementer
Federal Waste Generator Code:	N
Generator Code Description:	Not a Generator, Verified

Owner/Operator Details

Owner/Operator Ind:	Current Operator	***Street No:***	
Type:	Other	***Street 1:***	5780 CUSHING PKWY
Name:	PHIL LOPRESTI FIXED OPTNS DIR	***Street 2:***	
Date Became Current:		***City:***	FREMONT
Date Ended Current:		***State:***	CA
Phone:	510-445-5300	***Country:***	
Source Type:	Implementer	***Zip Code:***	94538
Owner/Operator Ind:	Current Owner	***Street No:***	
Type:	Other	***Street 1:***	5780 CUSHING PKWY
Name:	EDGREN MOTOR CO INC DBA AUTOWEST HO	***Street 2:***	
Date Became Current:		***City:***	FREMONT
Date Ended Current:		***State:***	CA
Phone:	510-445-5300	***Country:***	
Source Type:	Implementer	***Zip Code:***	94538-3290

591	***5 of 6***	***NNW***	***0.01 / 28.15***	***17.15 / 12***	***AUTONATION HONDA FREMONT 5780 CUSHING PKWY FREMONT CA 94538-3290***	***FINDS/FRS***

Registry ID:	110070449534
FIPS Code:	06001
HUC Code:	18050003
Site Type Name:	STATIONARY
Location Description:	
Supplemental Location:	
Create Date:	02-JAN-19

Map Key	Number of Records	Direction	Distance (mi/ft)	Elev/Diff (ft)	Site	DB

Update Date:	
Interest Types:	OTHER HAZARDOUS WASTE ACTIVITIES
SIC Codes:	
SIC Code Descriptions:	
NAICS Codes:	
NAICS Code Descriptions:	
Conveyor:	RCRAINFO
Federal Facility Code:	
Federal Agency Name:	
Tribal Land Code:	
Tribal Land Name:	
Congressional Dist No:	13
Census Block Code:	060014415031170
EPA Region Code:	09
County Name:	ALAMEDA
US/Mexico Border Ind:	
Latitude:	37.500588
Longitude:	-121.978404
Reference Point:	ENTRANCE POINT OF A FACILITY OR STATION
Coord Collection Method:	GDT-ADDRESS MATCHING (GEOCODING)
Accuracy Value:	
Datum:	NAD83
Source:	
Facility Detail Rprt URL:	https://ofmpub.epa.gov/frs_public2/fii_query_detail.disp_program_facility?p_registry_id=110070449534
Data Source:	Facility Registry Service - Single File
Program Acronyms:	

RCRAINFO:CAL000204472

591	6 of 6	NNW	0.01 / 28.15	17.15 / 12	**AUTONATION HONDA FREMONT** **5780 CUSHING PKWY** **FREMONT CA 945383290**	**HAZ GEN**

Epa ID:	CAL000204472	**Facility County:**	01
Address 2:		**County:**	Alameda
Details DTSC HWTS:	The Department of Toxic Substances Control (DTSC) makes available a Waste Code Matrix showing each Waste Code, its description, and annual amounts in its Hazardous Waste Tracking System: https://hwts.dtsc.ca.gov/search		
Handler Profile URL:	https://hwts.dtsc.ca.gov/facility/CAL000204472		

592	1 of 2	S	0.05 / 282.04	14.37 / 9	**PAUL GROSSI** **5002 CALLE DE ESCUELA** **SANTA CLARA CA 95054**	**RCRA NON GEN**

EPA Handler ID:	CAC003163302
Gen Status Universe:	No Report
Contact Name:	PAUL GROSSI
Contact Address:	5002 CALLE DE ESCUELA , , SANTA CLARA , CA, 95054 ,
Contact Phone No and Ext:	408-204-8040
Contact Email:	PGROSSI@AOL.COM
Contact Country:	
County Name:	SANTA CLARA
EPA Region:	09
Land Type:	
Receive Date:	20220223
Location Latitude:	
Location Longitude:	

Violation/Evaluation Summary

Note:	NO RECORDS: As of Apr 2023, there are no Compliance Monitoring and Enforcement (violation) records associated with this facility (EPA ID).

Map Key	Number of Records	Direction	Distance (mi/ft)	Elev/Diff (ft)	Site	DB

Handler Summary

Importer Activity:	No
Mixed Waste Generator:	No
Transporter Activity:	No
Transfer Facility:	No
Onsite Burner Exemption:	No
Furnace Exemption:	No
Underground Injection Activity:	No
Commercial TSD:	No
Used Oil Transporter:	No
Used Oil Transfer Facility:	No
Used Oil Processor:	No
Used Oil Refiner:	No
Used Oil Burner:	No
Used Oil Market Burner:	No
Used Oil Spec Marketer:	No

Hazardous Waste Handler Details

Sequence No:	1
Receive Date:	20220223
Handler Name:	PAUL GROSSI
Source Type:	Implementer
Federal Waste Generator Code:	N
Generator Code Description:	Not a Generator, Verified

Owner/Operator Details

Owner/Operator Ind:	Current Owner	***Street No:***	
Type:	Other	***Street 1:***	5002 CALLE DE ESCUELA
Name:	PAUL GROSSI	***Street 2:***	
Date Became Current:		***City:***	SANTA CLARA
Date Ended Current:		***State:***	CA
Phone:	408-204-8040	***Country:***	
Source Type:	Implementer	***Zip Code:***	95054

Owner/Operator Ind:	Current Operator	***Street No:***	
Type:	Other	***Street 1:***	5002 CALLE DE ESCUELA
Name:	PAUL GROSSI	***Street 2:***	
Date Became Current:		***City:***	SANTA CLARA
Date Ended Current:		***State:***	CA
Phone:	408-204-8040	***Country:***	
Source Type:	Implementer	***Zip Code:***	95054

Map Key	Number of Records	Direction	Distance (mi/ft)	Elev/Diff (ft)	Site	DB
592	*2 of 2*	*S*	*0.05 / 282.04*	*14.37 / 9*	***PAUL GROSSI*** ***5002 CALLE DE ESCUELA*** ***SANTA CLARA CA 95054***	***RCRA NON GEN***

EPA Handler ID:	CAC003178266
Gen Status Universe:	No Report
Contact Name:	PAUL GROSSI
Contact Address:	5002 CALLE DE ESCUELA , , SANTA CLARA , CA, 95054 ,
Contact Phone No and Ext:	408-204-8040
Contact Email:	PGROSSI@AOL.COM
Contact Country:	
County Name:	SANTA CLARA
EPA Region:	09
Land Type:	
Receive Date:	20220527
Location Latitude:	
Location Longitude:	

Violation/Evaluation Summary

Map Key	Number of Records	Direction	Distance (mi/ft)	Elev/Diff (ft)	Site	DB

Note: NO RECORDS: As of Apr 2023, there are no Compliance Monitoring and Enforcement (violation) records associated with this facility (EPA ID).

Handler Summary

Importer Activity:	No
Mixed Waste Generator:	No
Transporter Activity:	No
Transfer Facility:	No
Onsite Burner Exemption:	No
Furnace Exemption:	No
Underground Injection Activity:	No
Commercial TSD:	No
Used Oil Transporter:	No
Used Oil Transfer Facility:	No
Used Oil Processor:	No
Used Oil Refiner:	No
Used Oil Burner:	No
Used Oil Market Burner:	No
Used Oil Spec Marketer:	No

Hazardous Waste Handler Details

Sequence No:	1
Receive Date:	20220527
Handler Name:	PAUL GROSSI
Source Type:	Implementer
Federal Waste Generator Code:	N
Generator Code Description:	Not a Generator, Verified

Owner/Operator Details

Owner/Operator Ind:	Current Operator	**Street No:**	
Type:	Other	**Street 1:**	5002 CALLE DE ESCUELA
Name:	PAUL GROSSI	**Street 2:**	
Date Became Current:		**City:**	SANTA CLARA
Date Ended Current:		**State:**	CA
Phone:	408-204-8040	**Country:**	
Source Type:	Implementer	**Zip Code:**	95054
Owner/Operator Ind:	Current Owner	**Street No:**	
Type:	Other	**Street 1:**	5002 CALLE DE ESCUELA
Name:	PAUL GROSSI	**Street 2:**	
Date Became Current:		**City:**	SANTA CLARA
Date Ended Current:		**State:**	CA
Phone:	408-204-8040	**Country:**	
Source Type:	Implementer	**Zip Code:**	95054

593	1 of 1	S	0.93 / 4,931.39	13.52 / 8	**PANTRONIX CORP. - SAN JOSE** **145 RIO ROBLES DRIVE** **SAN JOSE CA 95134**	ENVIROSTOR

Estor/EPA ID:	71003204	**Assembly District:**	26
Site Code:		**Senate District:**	10
Nat Priority List:	NO	**Permit Renewal Lead:**	
APN:	NONE SPECIFIED	**Public Partici Spclst:**	
Census Tract:	6085505008	**Project Manager:**	
Site Type:	TIERED PERMIT	**County:**	SANTA CLARA
Address Description:	145 RIO ROBLES DRIVE	**Latitude:**	37.406055
Office:	CLEANUP BERKELEY	**Longitude:**	-121.947756
Special Program:		**Acres:**	NONE SPECIFIED
Funding:		**Supervisor:**	
Cleanup Status:	INACTIVE - NEEDS EVALUATION AS OF		
Cleanup Oversight Agencies:	NONE SPECIFIED		

Map Key	Number of Records	Direction	Distance (mi/ft)	Elev/Diff (ft)	Site	DB

School District:
Past Use that Caused Contam: NONE SPECIFIED
Potential Media Affected: NONE SPECIFIED
Potential Contamin of Concern:

NONE SPECIFIED

Site History:

Status: INACTIVE - NEEDS EVALUATION
Program Type: TIERED PERMIT
CalEnviroScreen Score: 20-25%
Summary Link: https://www.envirostor.dtsc.ca.gov/public/profile_report?global_id=71003204

594	1 of 1	S	0.02 / 100.33	14.34 / 9	SERGEI ROUSAKOV 2369 AVENIDA DE GUADALUPE SANTA CLARA CA 95054	HAZ GEN

Epa ID: CAC002865573
Facility County: 43
Address 2:
County: Santa Clara
Details DTSC HWTS: The Department of Toxic Substances Control (DTSC) makes available a Waste Code Matrix showing each Waste Code, its description, and annual amounts in its Hazardous Waste Tracking System: https://hwts.dtsc.ca.gov/search
Handler Profile URL: https://hwts.dtsc.ca.gov/facility/CAC002865573

595	1 of 6	NNW	0.08 / 401.80	20.55 / 15	FREMONT AUTOMOTIVE RETAILING GROUP INC 5850 CUSHING PARKWAY FREMONT CA 94538	RCRA NON GEN

EPA Handler ID: CAR000040964
Gen Status Universe: No Report
Contact Name: HOPE GUNTER
Contact Address: PO BOX 1846 , , FREMONT , CA, 94538 , US
Contact Phone No and Ext: 510-445-8700
Contact Email:
Contact Country: US
County Name: ALAMEDA
EPA Region: 09
Land Type: Private
Receive Date: 20090917
Location Latitude:
Location Longitude:

Violation/Evaluation Summary

Note: NO VIOLATIONS: All of the compliance records associated with this facility (EPA ID) indicate NO VIOLATIONS; Compliance Monitoring and Enforcement table dated Apr, 2023.

Evaluation Details

Evaluation Start Date: 20041027
Evaluation Type Description: COMPLIANCE EVALUATION INSPECTION ON-SITE
Violation Short Description:
Return to Compliance Date:
Evaluation Agency: State Contractor/Grantee

Handler Summary

Importer Activity: No
Mixed Waste Generator: No
Transporter Activity: No
Transfer Facility: No

Onsite Burner Exemption:	No
Furnace Exemption:	No
Underground Injection Activity:	No
Commercial TSD:	No
Used Oil Transporter:	No
Used Oil Transfer Facility:	No
Used Oil Processor:	No
Used Oil Refiner:	No
Used Oil Burner:	No
Used Oil Market Burner:	No
Used Oil Spec Marketer:	No

Hazardous Waste Handler Details

Sequence No:	1
Receive Date:	19980618
Handler Name:	AUTOWEST DODGE
Source Type:	Notification
Federal Waste Generator Code:	2
Generator Code Description:	Small Quantity Generator

Waste Code Details

Hazardous Waste Code:	F005
Waste Code Description:	THE FOLLOWING SPENT NONHALOGENATED SOLVENTS: TOLUENE, METHYL ETHYL KETONE, CARBON DISULFIDE, ISOBUTANOL, PYRIDINE, BENZENE, 2-ETHOXYETHANOL, AND 2-NITROPROPANE; ALL SPENT SOLVENT MIXTURES/BLENDS CONTAINING, BEFORE USE, A TOTAL OF TEN PERCENT OR MORE (BY VOLUME) OF ONE OR MORE OF THE ABOVE NONHALOGENATED SOLVENTS OR THOSE SOLVENTS LISTED IN F001, F002, OR F004; AND STILL BOTTOMS FROM THE RECOVERY OF THESE SPENT SOLVENTS AND SPENT SOLVENT MIXTURES.
Hazardous Waste Code:	D001
Waste Code Description:	IGNITABLE WASTE

Hazardous Waste Handler Details

Sequence No:	2
Receive Date:	20041108
Handler Name:	AUTOWEST DODGE
Source Type:	Notification
Federal Waste Generator Code:	1
Generator Code Description:	Large Quantity Generator

Waste Code Details

Hazardous Waste Code:	D008
Waste Code Description:	LEAD
Hazardous Waste Code:	D001
Waste Code Description:	IGNITABLE WASTE
Hazardous Waste Code:	D002
Waste Code Description:	CORROSIVE WASTE

Hazardous Waste Handler Details

Sequence No:	3
Receive Date:	20090917
Handler Name:	FREMONT AUTOMOTIVE RETAILING GROUP INC
Source Type:	Notification
Federal Waste Generator Code:	N
Generator Code Description:	Not a Generator, Verified

Hazardous Waste Handler Details

Sequence No: 1
Receive Date: 20041108
Handler Name: AUTOWEST DODGE
Source Type: Implementer
Federal Waste Generator Code: 2
Generator Code Description: Small Quantity Generator

Owner/Operator Details

Owner/Operator Ind: Current Owner
Type: Private
Name: AUTOWEST INC
Date Became Current: 19980201
Date Ended Current:
Phone:
Source Type: Notification
Street No:
Street 1: 5850 CUSHING PARKWAY
Street 2:
City: FREMONT
State: CA
Country: US
Zip Code: 94538

Owner/Operator Ind: Current Owner
Type: Private
Name: MARTIN BATESON
Date Became Current:
Date Ended Current:
Phone: 510-252-5000
Source Type: Notification
Street No:
Street 1: 43155 AUTOMALL CIRCLE
Street 2:
City: FREMONT
State: CA
Country:
Zip Code: 94538

Owner/Operator Ind: Current Operator
Type: Private
Name: CRAIG MILLER
Date Became Current: 20040823
Date Ended Current:
Phone:
Source Type: Implementer
Street No:
Street 1:
Street 2:
City:
State:
Country: US
Zip Code:

Owner/Operator Ind: Current Owner
Type: Private
Name: AUTOWEST INC
Date Became Current: 19980201
Date Ended Current:
Phone:
Source Type: Implementer
Street No:
Street 1: 5850 CUSHING PARKWAY
Street 2:
City: FREMONT
State: CA
Country: US
Zip Code: 94538

Owner/Operator Ind: Current Operator
Type: Private
Name: CRAIG MILLER
Date Became Current: 20040823
Date Ended Current:
Phone:
Source Type: Notification
Street No:
Street 1:
Street 2:
City:
State:
Country: US
Zip Code:

Historical Handler Details

Receive Dt: 20041108
Generator Code Description: Large Quantity Generator
Handler Name: AUTOWEST DODGE

Receive Dt: 20041108
Generator Code Description: Small Quantity Generator
Handler Name: AUTOWEST DODGE

Receive Dt: 19980618
Generator Code Description: Small Quantity Generator
Handler Name: AUTOWEST DODGE

Map Key	Number of Records	Direction	Distance (mi/ft)	Elev/Diff (ft)	Site	DB
595	2 of 6	NNW	0.08 / 401.80	20.55 / 15	AUTOWEST DODGE 5850 CUSHING PKWY FREMONT CA 94538	AST

Total Capacity(Gal): 2,060
CUPA: Fremont
Owner Name: AUTOWEST DODGE
County: Alameda

Map Key	Number of Records	Direction	Distance (mi/ft)	Elev/Diff (ft)	Site	DB
595	3 of 6	NNW	0.08 / 401.80	20.55 / 15	Fremont Chevrolet 5850 CUSHING PKWY. FREMONT CA 94538	CERS TANK

Site ID: 117962
Latitude: 37.502030
Longitude: -121.978950

Regulated Programs

EI ID: 10168213
EI Description: Hazardous Waste Generator

EI ID: 10168213
EI Description: Chemical Storage Facilities

EI ID: 10168213
EI Description: Aboveground Petroleum Storage

Violations

Violation Date: 07/22/2021
Violation Source: CERS
Violation Program: APSA
Violation Division: Fremont City Fire Department
Citation: HSC 6.67 25270.4.5(a) - California Health and Safety Code, Chapter 6.67, Section(s) 25270.4.5(a)
Violation Notes:

Returned to compliance on 08/29/2021. Provide service and inspection reports of last AST Monitoring Equipment Service.

Violation Description:

Failure to discuss in the SPCC Plan procedures to test or inspect each aboveground container for integrity in accordance with industry standards:

1. On a regular schedule.

2. After material repairs are made.

3. By qualified personnel.

4. The frequency and type of testing and inspections based on container size, configuration, and design.

Violations

Violation Date: 01/09/2018
Violation Source: CERS
Violation Program: HW
Violation Division: Fremont City Fire Department
Citation: 22 CCR 15 66265.173 - California Code of Regulations, Title 22, Chapter 15, Section(s) 66265.173
Violation Notes:

Returned to compliance on 02/12/2018. Failure to meet the following container management requirements: (a) A container holding hazardous waste must always be closed during storage, except when it is necessary to add or remove waste. (b) A container holding hazardous waste must not be opened, handled, or stored in a manner which may rupture the container or cause it to leak.

Violation Description:

Failure to meet the following container management requirements:
(a) A container holding hazardous waste must always be closed during storage, except when it is necessary to add or remove waste.
(b) A container holding hazardous waste must not be opened, handled, or stored in a manner which may rupture the container or cause it to leak.

Violations

Violation Date: 01/09/2018 ***Violation Source:*** CERS
Violation Program: APSA ***Violation Division:*** Fremont City Fire Department
Citation: HSC 6.67 25270.4.5 (a) - California Health and Safety Code, Chapter 6.67, Section(s) 25270.4.5 (a)
Violation Notes:

Returned to compliance on 02/21/2018. Failure to amend the SPCC Plan within 6 months: 1. When the facility has had a change in design, construction, operation, or maintenance which affects the facility?s discharge potential. AND/OR 2. To include more effective proven technology at the time of the 5-year SPCC Plan review and evaluation.

Violation Description:

Failure to amend the SPCC Plan within 6 months:
1. When the facility has had a change in design, construction, operation, or maintenance which affects the facility's discharge potential. AND/OR
2. To include more effective proven technology at the time of the 5-year SPCC Plan review and evaluation.

Violations

Violation Date: 06/18/2015 ***Violation Source:*** CERS
Violation Program: HW ***Violation Division:*** Fremont City Fire Department
Citation: 22 CCR 16 66266.81(a)(1) - California Code of Regulations, Title 22, Chapter 16, Section(s) 66266.81(a)(1)
Violation Notes:

Returned to compliance on 07/20/2015. Missing label on spent battery cart (storage)

Violation Description:

Failure to meet hazardous waste requirements, as a generator, when handling, storing, and transporting more than 10 lead acid batteries at any one time.

Violations

Violation Date: 11/27/2017 ***Violation Source:*** CERS
Violation Program: HMRRP ***Violation Division:*** Fremont City Fire Department
Citation: HSC 6.95 25508(a)(1) - California Health and Safety Code, Chapter 6.95, Section(s) 25508(a)(1)
Violation Notes:

Returned to compliance on 02/15/2018. Failure to complete and electronically submit a site map with all required content.

Violation Description:

Failure to complete and electronically submit a site map with all required content.

Violations

Violation Date: 11/27/2017 ***Violation Source:*** CERS
Violation Program: HW ***Violation Division:*** Fremont City Fire Department
Citation: 22 CCR 12 66262.34(f) - California Code of Regulations, Title 22, Chapter 12, Section(s) 66262.34(f)
Violation Notes:

Returned to compliance on 02/12/2018. Failure to properly label hazardous waste accumulation containers and portable tanks with the following requirements: Hazardous Waste , name and address of the generator, physical and chemical characteristics of the Hazardous Waste, and starting accumulation date.

Violation Description:

Failure to properly label hazardous waste accumulation containers and portable tanks with the following requirements: "Hazardous Waste", name and address of the generator, physical and chemical characteristics of the Hazardous Waste, and starting accumulation date.

Violations

Violation Date: 11/27/2017 ***Violation Source:*** CERS
Violation Program: HW ***Violation Division:*** Fremont City Fire Department
Citation: 22 CCR 15 66265.174 - California Code of Regulations, Title 22, Chapter 15, Section(s) 66265.174
Violation Notes:

Returned to compliance on 02/12/2018. Failure to inspect weekly, areas where hazardous waste containers are stored or transferred. The owner or operator shall look for leaking containers and for deterioration of containers and the containment system caused by corrosion or other factors.

Violation Description:

Failure to inspect weekly, areas where hazardous waste containers are stored or transferred. The owner or operator shall look for leaking containers and for deterioration of containers and the containment system caused by corrosion or other factors.

Violations

Violation Date: 11/27/2017 ***Violation Source:*** CERS
Violation Program: HMRRP ***Violation Division:*** Fremont City Fire Department
Citation: HSC 6.95 25508(a)(1) - California Health and Safety Code, Chapter 6.95, Section(s) 25508(a)(1)
Violation Notes:

Returned to compliance on 02/15/2018. Failure to complete and electronically submit hazardous material inventory information for all reportable hazardous materials on site at or above reportable quantities.

Violation Description:

Failure to complete and electronically submit hazardous material inventory information for all reportable hazardous materials on site at or above reportable quantities.

Violations

Violation Date: 09/07/2021 ***Violation Source:*** CERS
Violation Program: HMRRP ***Violation Division:*** Fremont City Fire Department
Citation: HSC 6.95 25508(a)(3) - California Health and Safety Code, Chapter 6.95, Section(s) 25508(a)(3)
Violation Notes:

Returned to compliance on 09/15/2021. Failure to update the inventory to reflect the generator storage fuel tank on site.

Violation Description:

Failure to complete and electronically submit hazardous material inventory information for all reportable hazardous materials on site at or above reportable quantities.

Violations

Violation Date: 01/09/2018 ***Violation Source:*** CERS
Violation Program: HW ***Violation Division:*** Fremont City Fire Department
Citation: 22 CCR 15 66265.174 - California Code of Regulations, Title 22, Chapter 15, Section(s) 66265.174
Violation Notes:

Returned to compliance on 02/12/2018. Failure to inspect weekly, areas where hazardous waste containers are stored or transferred. The owner or operator shall look for leaking containers and for deterioration of containers and the containment system caused by corrosion or other factors.

Violation Description:

Failure to inspect weekly, areas where hazardous waste containers are stored or transferred. The owner or operator shall look for leaking containers and for deterioration of containers and the containment system caused by corrosion or other factors.

Violations

Violation Date: 06/18/2015 ***Violation Source:*** CERS

Violation Program: HW ***Violation Division:*** Fremont City Fire Department
Citation: 22 CCR 15 66265.35 - California Code of Regulations, Title 22, Chapter 15, Section(s) 66265.35
Violation Notes:

Returned to compliance on 07/20/2015. No access to used antifreeze tank

Violation Description:

Failure to maintain aisle space to allow the unobstructed movement of personnel, fire protection, spill control equipment, and decontamination equipment to any area of facility operation in an emergency, unless it can be demonstrated to the Department that aisle space is not needed for any of these purposes.

Violations

Violation Date: 06/18/2015 ***Violation Source:*** CERS
Violation Program: HW ***Violation Division:*** Fremont City Fire Department
Citation: 22 CCR 15 66265.196 - California Code of Regulations, Title 22, Chapter 15, Section(s) 66265.196
Violation Notes:

Returned to compliance on 07/20/2015. Housekeeping issues on service floor

Violation Description:

Failure to properly respond to a spill/leak with the following requirements:
a) General emergency procedures as required in section 66265.56.
b) Cessation of use; prevention of flow or addition of wastes into the tank system or secondary containment system and inspect the system to determine the cause of the release.
c) Removal of waste from tank system or secondary containment system:
1) If the release was from the tank system, the owner or operator shall, within 24 hours after detection of the leak or, if the owner or operator demonstrates that that is not possible, at the earliest practicable time remove as much of the waste as is necessary to prevent further release of hazardous waste to the environment and to allow inspection and repair of the tank system to be performed.
2) If the release was to a secondary containment system, all released materials shall be removed within 24 hours or in as timely a manner as is possible to prevent harm to human health and the environment.
d) The owner or operator shall immediately conduct a visual inspection of the release and, based upon that inspection:
1) Prevent further migration of the leak or spill to soils or surface water; and
2) Remove, and properly dispose of, any visible contamination of the soil or surface water.
e) Notifications, reports;
1) Any release to the environment, except as provided in subsection e)2) of this section, shall be reported within 24 hours of detection.
2) A leak or spill of hazardous waste is exempted from the requirements of subsection (e) of this section, but is not exempted from the requirements of section 66265.56, if it is:
A) less than or equal to a quantity of one (1) pound, and
B) Immediately contained and cleaned-up.
3) Within 30 days of detection of a release to the environment, a report containing the following information shall be submitted:
A) Likely route of migration of the release;
B) Characteristics of the surrounding soil (soil composition, geology, hydrogeology, climate);
C) Results of any monitoring or sampling conducted in connection with the release, (if available). If sampling or monitoring data relating to the release are not available within 30 days, these data shall be submitted as soon as they become available;
D) Proximity to downgradient drinking water, surface water, and population areas; and
E) Description of response actions taken or planned.
f) Provision of secondary containment, repair, or closure.
1) Unless the owner or operator satisfies the requirements of subsections f)2) through 4) of this section, the tank system shall be closed in accordance with section 66265.197.
2) If the cause of the release was a spill that has not damaged the integrity of the system, the owner/operator may return the system to service as soon as the released waste is removed and repairs, if necessary, are made.
3) If the cause of the release was a leak from the primary tank system into the secondary containment system, the system shall be repaired prior to returning the tank system to service.
4) If the source of the release was a leak to the environment from a component of a tank system without secondary containment, the owner/operator shall provide the component of the system from which the leak occurred with secondary containment that satisfies the requirements of section 66265.193 before it can be returned to service, unless the source of the leak is an aboveground portion of a tank system. If the source is an aboveground component that can be inspected visually, the component shall be repaired and may be returned to service without secondary containment as long as the requirements of subsection g) of this section are satisfied. If a component is replaced to comply with the requirements of this subsection, that component shall satisfy the requirements for new tank systems or components in sections 66265.192 and 66265.193. Additionally, if a leak has occurred in any portion of a tank system component that is not; Note: data in [Violation Description] field for some records is truncated from the source.

Violations

Violation Date: 07/22/2021 ***Violation Source:*** CERS

Violation Program: HW **Violation Division:** Fremont City Fire Department
Citation: HSC 6.5 25201.16(e) - California Health and Safety Code, Chapter 6.5, Section(s) 25201.16(e)
Violation Notes:

Returned to compliance on 08/26/2021. The aerosol can drum has no accumulation date. No current disposal receipts were provided and dispose of waste for the reinspection and provide a receipt.

Violation Description:

Failure of the universal waste handler to manage universal waste aerosol cans in a manner that prevents fire, explosion, and the unauthorized release of any universal waste or component of a universal waste to the environment.

Violations

Violation Date: 11/27/2017 **Violation Source:** CERS
Violation Program: HW **Violation Division:** Fremont City Fire Department
Citation: 22 CCR 16 66266.81(a)(1) - California Code of Regulations, Title 22, Chapter 16, Section(s) 66266.81(a)(1)
Violation Notes:

Returned to compliance on 01/09/2018. Failure to meet the spent lead acid battery management requirements, when handling, storing, or transporting more than 10 lead acid batteries at any one time.

Violation Description:

Failure to meet the spent lead acid battery management requirements, when handling, storing, or transporting more than 10 lead acid batteries at any one time.

Violations

Violation Date: 11/27/2017 **Violation Source:** CERS
Violation Program: HW **Violation Division:** Fremont City Fire Department
Citation: 22 CCR 15 66265.196 - California Code of Regulations, Title 22, Chapter 15, Section(s) 66265.196
Violation Notes:

Returned to compliance on 02/12/2018. Failure to immediately remove from service a tank system or secondary containment system from which there has been a leak, spill, is unfit for use and comply with applicable requirements.

Violation Description:

Failure to immediately remove from service a tank system or secondary containment system from which there has been a leak, spill, is unfit for use and comply with applicable requirements.

Violations

Violation Date: 01/09/2018 **Violation Source:** CERS
Violation Program: HW **Violation Division:** Fremont City Fire Department
Citation: HSC 6.5 25201 - California Health and Safety Code, Chapter 6.5, Section(s) 25201
Violation Notes:

Returned to compliance on 02/12/2018. Failure to obtain a permit or grant of interim status after generator has accumulated hazardous waste on-site for longer than 90 days.

Violation Description:

Failure to obtain a permit or grant of interim status after generator has accumulated hazardous waste on-site for longer than 90 days.

Violations

Violation Date: 06/18/2015 **Violation Source:** CERS
Violation Program: HW **Violation Division:** Fremont City Fire Department
Citation: 22 CCR 15 66265.192(h) - California Code of Regulations, Title 22, Chapter 15, Section(s) 66265.192(h)
Violation Notes:

Returned to compliance on 07/20/2015. Last date of tank assessment: 1/6/2010

Violation Description:

Failure to obtain and maintain a written assessment reviewed and certified by an independent, qualified, professional engineer stating the new hazardous waste tank system has sufficient structural integrity, is acceptable for the transferring, storing and treating of hazardous waste, and that the tanks and containment system including the foundation, structural support, seams, connections, and pressure controls (if applicable) are suitably designed and that the tank system has sufficient structural strength, compatibility with the waste(s) to be transferred, stored or treated, and corrosion protection so that it will not collapse, rupture, or fail. This assessment shall be obtained prior to placing the tank system in service, and shall be kept on file at the facility. The tank assessment shall be good for five years. This assessment shall also include, at a minimum, the following information:
(1) Design standard(s) according to which the tank(s) and ancillary equipment are or will be constructed;
(2) Hazardous characteristics of the waste(s) to be handled;
(3) For new tank systems or components in which the external shell of a metal tank or any external metal component of the tank system is or will be in contact with the soil or with water, a determination by a corrosion expert of:
(A) Factors affecting the potential for corrosion, including but not limited to:
1. Soil moisture content;
2. Soil pH;
3. Soil sulfides level;
4. Soil resistivity;
5. Structure to soil potential;
6. Influence of nearby underground metal structures (e.g., piping);
7. Stray electric current; and
8. Existing corrosion-protection measures (e.g., coating, cathodic protection), and
(B) The type and degree of external corrosion protection that are needed to ensure the integrity of the tank system during the use of the tank system or component, consisting of one or more of the following:
1. Corrosion-resistant materials of construction such as special alloys or fiberglass-reinforced plastic;
2. Corrosion-resistant coating (such as epoxy or fiberglass) with cathodic protection (e.g., impressed current or sacrificial anodes); and
3. Electrical isolation devices such as insulating joints and flanges;
(4) For underground tank system components that are likely to be affected by vehicular traffic, a determination of design or operational measures that will protect the tank system against potential damage; and
(5) Design considerations to ensure that:
(A) Tank foundations will maintain the load of a full tank;
(B) Tank systems will be anchored to prevent flotation or dislodgement where the tank system is placed in a saturated zone, or is located within a seismic fault zone;
(C) Tank systems will withstand the effects of frost heave; and
(D) The installation of a corrosion protection system that is field fabricated shall be supervised by an independent corrosion expert to ensure proper installation.

Violations

Violation Date: 06/18/2015 ***Violation Source:*** CERS
Violation Program: HW ***Violation Division:*** Fremont City Fire Department
Citation: 22 CCR 15 66265.173 - California Code of Regulations, Title 22, Chapter 15, Section(s) 66265.173
Violation Notes:

Returned to compliance on 07/20/2015. Open containers for drained used oil filter drum and used antifreeze drum

Violation Description:

Failure to properly close hazardous waste containers when not in active use.

Violations

Violation Date: 01/09/2018 ***Violation Source:*** CERS
Violation Program: HMRRP ***Violation Division:*** Fremont City Fire Department
Citation: HSC 6.95 25508(a)(1) - California Health and Safety Code, Chapter 6.95, Section(s) 25508(a)(1)
Violation Notes:

Returned to compliance on 02/15/2018. Failure to complete and electronically submit hazardous material inventory information for all reportable hazardous materials on site at or above reportable quantities. This is a second-class 2 violation plan was not submitted and approved until February 15, 2018

Violation Description:

Failure to complete and electronically submit hazardous material inventory information for all reportable hazardous materials on site at or above reportable quantities.

Violations

Violation Date: 06/18/2015 ***Violation Source:*** CERS
Violation Program: APSA ***Violation Division:*** Fremont City Fire Department
Citation: HSC 6.67 25270.4.5(a) - California Health and Safety Code, Chapter 6.67, Section(s) 25270.4.5(a)
Violation Notes:

Returned to compliance on 07/14/2015. No tank assessment

Violation Description:

Failure to include inspections of tank supports/foundation, deterioration, discharges and/or accumulations of oil inside diked areas, and comparison records in the records of inspections (or customary business records).

Violations

Violation Date: 11/27/2017 ***Violation Source:*** CERS
Violation Program: APSA ***Violation Division:*** Fremont City Fire Department
Citation: HSC 6.67 25270.4.5 (a) - California Health and Safety Code, Chapter 6.67, Section(s) 25270.4.5 (a)
Violation Notes:

Returned to compliance on 02/21/2018. Failure to include in the SPCC plan and document discharge prevention briefings for oil-handling personnel at least once a year, including, but not limited to, known discharges, failures, and malfunctioning components.

Violation Description:

Failure to include in the SPCC plan an adequate description of employee training. Training shall address, at a minimum: operation and maintenance of equipment to prevent discharges; discharge procedure protocols; applicable pollution control laws, rules, and regulations; general facility operations; content of the facility SPCC plan; and annual discharge prevention briefings for oil-handling personnel to assure adequate understanding of the SPCC plan.

Violations

Violation Date: 11/27/2017 ***Violation Source:*** CERS
Violation Program: HW ***Violation Division:*** Fremont City Fire Department
Citation: HSC 6.5 25201 - California Health and Safety Code, Chapter 6.5, Section(s) 25201
Violation Notes:

Returned to compliance on 02/12/2018. Failure to obtain a permit or grant of interim status after generator has accumulated hazardous waste on-site for longer than 90 days.

Violation Description:

Failure to obtain a permit or grant of interim status after generator has accumulated hazardous waste on-site for longer than 90 days.

Violations

Violation Date: 01/09/2018 ***Violation Source:*** CERS
Violation Program: HMRRP ***Violation Division:*** Fremont City Fire Department
Citation: HSC 6.95 25508.1(a)-(f) - California Health and Safety Code, Chapter 6.95, Section(s) 25508.1(a)-(f)
Violation Notes:

Returned to compliance on 02/15/2018. Failure to electronically update business plan within 30 days of any one of the following events: A 100 percent or more increase in the quantity of a previously disclosed material. Any handling of a previously undisclosed hazardous materials at or above reportable quantities. A change of business address, business ownership, or business name. A substantial change in the handlers operations that requires modification to any portion of the business plan. This is a second-class 2 violation plan was not submitted and approved until February 15, 2018

Violation Description:

Failure to electronically update business plan within 30 days of any one of the following events:
A 100 percent or more increase in the quantity of a previously disclosed material.

Any handling of a previously undisclosed hazardous materials at or above reportable quantities.
A change of business address, business ownership, or business name.
A substantial change in the handler's operations that requires modification to any portion of the business plan.

Violations

Violation Date: 07/22/2021 ***Violation Source:*** CERS
Violation Program: APSA ***Violation Division:*** Fremont City Fire Department
Citation: HSC 6.67 25270.4.5(a) - California Health and Safety Code, Chapter 6.67, Section(s) 25270.4.5(a)
Violation Notes:

Returned to compliance on 08/29/2021. Provide service and inspection reports of last AST Monitoring Equipment Service.

Violation Description:

Failure to comply with one or more of the following requirements:

1. Have record of inspections and tests, including integrity tests, signed by the appropriate supervisor or inspector.

2. Keep written procedures and records of inspections and tests, including integrity tests, for at least three years.

3. Keep comparison records.

Violations

Violation Date: 07/22/2021 ***Violation Source:*** CERS
Violation Program: HW ***Violation Division:*** Fremont City Fire Department
Citation: HSC 6.5 25123.3(h)(1) - California Health and Safety Code, Chapter 6.5, Section(s) 25123.3(h)(1)
Violation Notes:

Returned to compliance on 08/26/2021. Coolant Tank has an accumulation of 4-23-2020 and aerosol can drum has no accumulation dates. No current disposal receipts were provided and dispose of wastes for the reinspection.

Violation Description:

Failure to send hazardous waste offsite for treatment, storage, or disposal within 180 days (or 270 days if waste is transported over 200 miles) for a generator who generates less than 1000 kilogram per month if all of the following conditions are met:
(1) The quantity of hazardous waste accumulated onsite never exceeds 6,000 kilograms.

(2) The generator complies with the requirements of 40 Code of Federal Regulations section 262.34(d), (e) and (f).

(3) The generator does not hold acutely hazardous waste or extremely hazardous waste in an amount greater than one kilogram for more than 90 days.

Violations

Violation Date: 01/09/2018 ***Violation Source:*** CERS
Violation Program: HW ***Violation Division:*** Fremont City Fire Department
Citation: HSC 6.5 Multiple - California Health and Safety Code, Chapter 6.5, Section(s) Multiple
Violation Notes:

Returned to compliance on 02/12/2018. Hazardous Waste Generator Program - Abandonment/Illegal Disposal/Unauthorized Treatment - General during the initial inspection on November 27, 2017 a corroded and abandoned 5 gallon bucket of carburetor cleaner RCRA Waste was found on the side of the building. The facility was asked to properly dispose of the material inside and to use caution in removing it due to the extensive corrosion. The business did nothing and on January 9, 2018 the manager the facility ordered personnel to lab packed the material for disposal. The business was advised of the seriousness of leaving a can of waste and was advised that this potentially could be an enforcement issue. The business complied fully with the requirements and provided a hazardous waste disposal receipt on the 2nd reinspection.

Violation Description:

Hazardous Waste Generator Program - Abandonment/Illegal Disposal/Unauthorized Treatment - General

Violations

Violation Date: 09/07/2021 **Violation Source:** CERS
Violation Program: HMRRP **Violation Division:** Fremont City Fire Department
Citation: HSC 6.95 25508(a)(3 - California Health and Safety Code, Chapter 6.95, Section(s) 25508(a)(3
Violation Notes:

Returned to compliance on 09/15/2021. Failure to update site contacts and update the inventory to reflect the generator storage fuel tank on site.

Violation Description:

Failure to report program data electronically.

Violations

Violation Date: 11/27/2017 **Violation Source:** CERS
Violation Program: APSA **Violation Division:** Fremont City Fire Department
Citation: HSC 6.67 25270.4.5 (a) - California Health and Safety Code, Chapter 6.67, Section(s) 25270.4.5 (a)
Violation Notes:

Returned to compliance on 02/21/2018. Failure to amend the SPCC Plan within 6 months: 1. When the facility has had a change in design, construction, operation, or maintenance which affects the facility?s discharge potential. AND/OR 2. To include more effective proven technology at the time of the 5-year SPCC Plan review and evaluation.

Violation Description:

Failure to amend the SPCC Plan within 6 months:
1. When the facility has had a change in design, construction, operation, or maintenance which affects the facility's discharge potential. AND/OR
2. To include more effective proven technology at the time of the 5-year SPCC Plan review and evaluation.

Violations

Violation Date: 01/09/2018 **Violation Source:** CERS
Violation Program: APSA **Violation Division:** Fremont City Fire Department
Citation: HSC 6.67 Multiple - California Health and Safety Code, Chapter 6.67, Section(s) Multiple
Violation Notes:

Returned to compliance on 02/21/2018. APSA Program - Administration/Documentation - General

Violation Description:

APSA Program - Administration/Documentation - General

Violations

Violation Date: 11/27/2017 **Violation Source:** CERS
Violation Program: HW **Violation Division:** Fremont City Fire Department
Citation: 22 CCR 16 66266.81(a)(3) - California Code of Regulations, Title 22, Chapter 16, Section(s) 66266.81(a)(3)
Violation Notes:

Returned to compliance on 01/09/2018. Failure of facilities that accept spent lead acid batteries in exchange or partial exchange for operable lead-acid storage batteries to comply with the following storage requirements : 1) Storing more than one ton of spent batteries at any one location for more than 180 days. 2) Storing one ton or less of spent batteries at any one location for more than one year, or 3) Removing the electrolyte.

Violation Description:

Failure of facilities that accept spent lead acid batteries in exchange or partial exchange for operable lead-acid storage batteries to comply with the following storage requirements : 1) Storing more than one ton of spent batteries at any one location for more than 180 days. 2) Storing one ton or less of spent batteries at any one location for more than one year, or 3) Removing the electrolyte.

Violations

Violation Date: 06/18/2015 **Violation Source:** CERS

Violation Program: APSA ***Violation Division:*** Fremont City Fire Department
Citation: HSC 6.67 Multiple - California Health and Safety Code, Chapter 6.67, Section(s) Multiple
Violation Notes:

Returned to compliance on 07/20/2015. Missing flow rate on map

Violation Description:

APSA Program - Administration/Documentation - General

Violations

Violation Date: 06/18/2015 ***Violation Source:*** CERS
Violation Program: HW ***Violation Division:*** Fremont City Fire Department
Citation: 22 CCR 12 66262.34(f) - California Code of Regulations, Title 22, Chapter 12, Section(s) 66262.34(f)
Violation Notes:

Returned to compliance on 07/20/2015. Missing label on mobile containers

Violation Description:

Failure to properly label hazardous waste accumulation containers with the following requirements: "Hazardous Waste", name and address of the generator, physical and chemical characteristics of the Hazardous Waste, and starting accumulation date.

Violations

Violation Date: 11/27/2017 ***Violation Source:*** CERS
Violation Program: HW ***Violation Division:*** Fremont City Fire Department
Citation: HSC 6.5 Multiple - California Health and Safety Code, Chapter 6.5, Section(s) Multiple
Violation Notes:

Returned to compliance on 02/12/2018. Hazardous Waste Generator Program - Abandonment/Illegal Disposal/Unauthorized Treatment - General

Violation Description:

Hazardous Waste Generator Program - Abandonment/Illegal Disposal/Unauthorized Treatment - General

Violations

Violation Date: 11/27/2017 ***Violation Source:*** CERS
Violation Program: APSA ***Violation Division:*** Fremont City Fire Department
Citation: HSC 6.67 Multiple - California Health and Safety Code, Chapter 6.67, Section(s) Multiple
Violation Notes:

Returned to compliance on 02/21/2018. APSA Program - Administration/Documentation - General

Violation Description:

APSA Program - Administration/Documentation - General

Violations

Violation Date: 01/09/2018 ***Violation Source:*** CERS
Violation Program: HW ***Violation Division:*** Fremont City Fire Department
Citation: 22 CCR 15 66265.31 - California Code of Regulations, Title 22, Chapter 15, Section(s) 66265.31
Violation Notes:

Returned to compliance on 02/12/2018. Failure to maintain and operate the facility to minimize the possibility of a fire, explosion, or any unplanned sudden or non-sudden release of hazardous waste or hazardous waste constituents to air, soil, or surface water which could threaten human health or the environment.

Violation Description:

Failure to maintain and operate the facility to minimize the possibility of a fire, explosion, or any unplanned sudden or non-sudden release of hazardous waste or hazardous waste constituents to air, soil, or surface water which could threaten human health or the environment.

Violations

Violation Date: 07/22/2021 ***Violation Source:*** CERS
Violation Program: APSA ***Violation Division:*** Fremont City Fire Department
Citation: HSC 6.67 25270.4.5(a) - California Health and Safety Code, Chapter 6.67, Section(s) 25270.4.5(a)
Violation Notes:

Returned to compliance on 08/29/2021. Provide service and inspection reports of last AST Monitoring Equipment Service to check sensors and overfill detection alarms.

Violation Description:

Failure to regularly test liquid level sensing devices to ensure proper operation.

Violations

Violation Date: 06/18/2015 ***Violation Source:*** CERS
Violation Program: HW ***Violation Division:*** Fremont City Fire Department
Citation: 22 CCR 15 66265.31 - California Code of Regulations, Title 22, Chapter 15, Section(s) 66265.31
Violation Notes:

Returned to compliance on 07/20/2015. Housekeeping issues

Violation Description:

Failure to maintain and operate the facility to minimize the possibility of a fire, explosion, or any unplanned sudden or non-sudden release of hazardous waste or hazardous waste constituents to the air, soil, or surface water which could threaten human health or the environment.

Violations

Violation Date: 11/27/2017 ***Violation Source:*** CERS
Violation Program: HMRRP ***Violation Division:*** Fremont City Fire Department
Citation: HSC 6.95 25508.1(a)-(f) - California Health and Safety Code, Chapter 6.95, Section(s) 25508.1(a)-(f)
Violation Notes:

Returned to compliance on 02/15/2018. Failure to electronically update business plan within 30 days of any one of the following events: A 100 percent or more increase in the quantity of a previously disclosed material. Any handling of a previously undisclosed hazardous materials at or above reportable quantities. A change of business address, business ownership, or business name. A substantial change in the handlers operations that requires modification to any portion of the business plan.

Violation Description:

Failure to electronically update business plan within 30 days of any one of the following events:
A 100 percent or more increase in the quantity of a previously disclosed material.
Any handling of a previously undisclosed hazardous materials at or above reportable quantities.
A change of business address, business ownership, or business name.
A substantial change in the handler's operations that requires modification to any portion of the business plan.

Violations

Violation Date: 01/09/2018 ***Violation Source:*** CERS
Violation Program: APSA ***Violation Division:*** Fremont City Fire Department
Citation: HSC 6.67 25270.4.5 (a) - California Health and Safety Code, Chapter 6.67, Section(s) 25270.4.5 (a)
Violation Notes:

Returned to compliance on 02/21/2018. Failure to include in the SPCC plan and document discharge prevention briefings for oil-handling personnel at least once a year, including, but not limited to, known discharges, failures, and malfunctioning components.

Violation Description:

Failure to include in the SPCC plan an adequate description of employee training. Training shall address, at a minimum: operation and maintenance of equipment to prevent discharges; discharge procedure protocols; applicable pollution control laws, rules, and regulations; general facility operations; content of the facility SPCC plan; and annual discharge prevention briefings for oil-handling personnel to assure adequate understanding of the SPCC plan.

Violations

Violation Date: 01/09/2018 ***Violation Source:*** CERS
Violation Program: HMRRP ***Violation Division:*** Fremont City Fire Department
Citation: HSC 6.95 25508(a)(1) - California Health and Safety Code, Chapter 6.95, Section(s) 25508(a)(1)
Violation Notes:

Returned to compliance on 02/15/2018. Failure to complete and electronically submit a site map with all required content. This is a second-class 2 violation plan was not submitted and approved until February 15, 2018

Violation Description:

Failure to complete and electronically submit a site map with all required content.

Violations

Violation Date: 07/23/2021 ***Violation Source:*** CERS
Violation Program: HMRRP ***Violation Division:*** Fremont City Fire Department
Citation: HSC 6.95 25508(a)(3) - California Health and Safety Code, Chapter 6.95, Section(s) 25508(a)(3)
Violation Notes:

Returned to compliance on 09/15/2021. Update the secondary contact in the CERS HMBP

Violation Description:

Failure to complete and electronically submit the Business Activities Page and/or Business Owner Operator Identification Page.

Violations

Violation Date: 11/27/2017 ***Violation Source:*** CERS
Violation Program: APSA ***Violation Division:*** Fremont City Fire Department
Citation: HSC 6.67 25270.4.5(a) - California Health and Safety Code, Chapter 6.67, Section(s) 25270.4.5(a)
Violation Notes:

Returned to compliance on 02/21/2018. Failure to comply with one or more of the following requirements: 1. Have record of inspections and integrity tests signed by the appropriate supervisor or inspector. 2. Keep written procedures and records of inspections and integrity tests for at least three years. 3. Keep comparison records.

Violation Description:

Failure to comply with one or more of the following requirements:
1. Have record of inspections and integrity tests signed by the appropriate supervisor or inspector.
2. Keep written procedures and records of inspections and integrity tests for at least three years.
3. Keep comparison records.

Violations

Violation Date: 01/09/2018 ***Violation Source:*** CERS
Violation Program: HW ***Violation Division:*** Fremont City Fire Department
Citation: 22 CCR 12 66262.34(f) - California Code of Regulations, Title 22, Chapter 12, Section(s) 66262.34(f)
Violation Notes:

Returned to compliance on 02/12/2018. Failure to properly label hazardous waste accumulation containers and portable tanks with the following requirements: Hazardous Waste , name and address of the generator, physical and chemical characteristics of the Hazardous Waste, and starting accumulation date.

Violation Description:

Failure to properly label hazardous waste accumulation containers and portable tanks with the following requirements: "Hazardous Waste", name and address of the generator, physical and chemical characteristics of the Hazardous Waste, and starting accumulation date.

Violations

Violation Date: 11/27/2017 ***Violation Source:*** CERS
Violation Program: HW ***Violation Division:*** Fremont City Fire Department
Citation: 22 CCR 15 66265.173 - California Code of Regulations, Title 22, Chapter 15, Section(s) 66265.173
Violation Notes:

Returned to compliance on 02/12/2018. Failure to meet the following container management requirements: (a) A container holding hazardous waste must always be closed during storage, except when it is necessary to add or remove waste. (b) A container holding hazardous waste must not be opened, handled, or stored in a manner which may rupture the container or cause it to leak.

Violation Description:

Failure to meet the following container management requirements:
(a) A container holding hazardous waste must always be closed during storage, except when it is necessary to add or remove waste.
(b) A container holding hazardous waste must not be opened, handled, or stored in a manner which may rupture the container or cause it to leak.

Violations

Violation Date: 01/09/2018 ***Violation Source:*** CERS
Violation Program: APSA ***Violation Division:*** Fremont City Fire Department
Citation: HSC 6.67 25270.4.5(a) - California Health and Safety Code, Chapter 6.67, Section(s) 25270.4.5(a)
Violation Notes:

Returned to compliance on 02/21/2018. Failure to comply with one or more of the following requirements: 1. Have record of inspections and integrity tests signed by the appropriate supervisor or inspector. 2. Keep written procedures and records of inspections and integrity tests for at least three years. 3. Keep comparison records.

Violation Description:

Failure to comply with one or more of the following requirements:
1. Have record of inspections and integrity tests signed by the appropriate supervisor or inspector.
2. Keep written procedures and records of inspections and integrity tests for at least three years.
3. Keep comparison records.

Violations

Violation Date: 11/27/2017 ***Violation Source:*** CERS
Violation Program: HW ***Violation Division:*** Fremont City Fire Department
Citation: 22 CCR 15 66265.31 - California Code of Regulations, Title 22, Chapter 15, Section(s) 66265.31
Violation Notes:

Returned to compliance on 02/12/2018. Failure to maintain and operate the facility to minimize the possibility of a fire, explosion, or any unplanned sudden or non-sudden release of hazardous waste or hazardous waste constituents to air, soil, or surface water which could threaten human health or the environment.

Violation Description:

Failure to maintain and operate the facility to minimize the possibility of a fire, explosion, or any unplanned sudden or non-sudden release of hazardous waste or hazardous waste constituents to air, soil, or surface water which could threaten human health or the environment.

Evaluations

Eval Date: 09/07/2021
Violations Found: Yes
Eval General Type: Other/Unknown

Eval Type: Other, not routine, done by local agency
Eval Division: Fremont City Fire Department
Eval Program: HMRRP
Eval Source: CERS
Eval Notes:

NOTIICE OF VIOLATION- Class II violations have been assigned to this CUPA Program for failure to update the HMBP with 30 days. Failure to act within the stipulated time will result in potential enforcement.; Note: data in [EVAL Notes] field for some records is truncated from the source.

Eval Date: 07/23/2021
Violations Found: Yes
Eval General Type: Compliance Evaluation Inspection
Eval Type: Routine done by local agency
Eval Division: Fremont City Fire Department
Eval Program: APSA
Eval Source: CERS
Eval Notes:

Initial Inspection for CUPA Permit; Note: data in [EVAL Notes] field for some records is truncated from the source.

Eval Date: 07/23/2021
Violations Found: Yes
Eval General Type: Compliance Evaluation Inspection
Eval Type: Routine done by local agency
Eval Division: Fremont City Fire Department
Eval Program: HMRRP
Eval Source: CERS
Eval Notes:

Initial Inspection for CUPA Permit; Note: data in [EVAL Notes] field for some records is truncated from the source.

Eval Date: 06/18/2015
Violations Found: No
Eval General Type: Compliance Evaluation Inspection
Eval Type: Routine done by local agency
Eval Division: Fremont City Fire Department
Eval Program: HMRRP
Eval Source: CERS
Eval Notes:

Eval Date: 08/26/2021
Violations Found: No
Eval General Type: Other/Unknown
Eval Type: Other, not routine, done by local agency
Eval Division: Fremont City Fire Department
Eval Program: HW
Eval Source: CERS
Eval Notes:

Other Inspection for CUPA permit. All violations have been corrected.; Note: data in [EVAL Notes] field for some records is truncated from the source.

Eval Date: 11/27/2017
Violations Found: Yes
Eval General Type: Compliance Evaluation Inspection
Eval Type: Routine done by local agency
Eval Division: Fremont City Fire Department
Eval Program: HMRRP
Eval Source: CERS
Eval Notes:

Eval Date: 11/27/2017
Violations Found: Yes
Eval General Type: Compliance Evaluation Inspection
Eval Type: Routine done by local agency

Eval Division: Fremont City Fire Department
Eval Program: HW
Eval Source: CERS
Eval Notes:

Eval Date: 01/09/2018
Violations Found: Yes
Eval General Type: Other/Unknown
Eval Type: Other, not routine, done by local agency
Eval Division: Fremont City Fire Department
Eval Program: APSA
Eval Source: CERS
Eval Notes:

This is a follow-up inspection to the routine inspection conducted on November 27,2017 and not all APSA violations were corrected. KP a Associates did finally submit a 2nd Tier I APSA plan which was approved by FFD on March 13, 2018.; Note: data in [EVAL Notes] field for some records is truncated from the source.

Eval Date: 01/09/2018
Violations Found: Yes
Eval General Type: Other/Unknown
Eval Type: Other, not routine, done by local agency
Eval Division: Fremont City Fire Department
Eval Program: HMRRP
Eval Source: CERS
Eval Notes:

Eval Date: 06/18/2015
Violations Found: Yes
Eval General Type: Compliance Evaluation Inspection
Eval Type: Routine done by local agency
Eval Division: Fremont City Fire Department
Eval Program: HW
Eval Source: CERS
Eval Notes:

Eval Date: 07/23/2021
Violations Found: Yes
Eval General Type: Compliance Evaluation Inspection
Eval Type: Routine done by local agency
Eval Division: Fremont City Fire Department
Eval Program: HW
Eval Source: CERS
Eval Notes:

Initial Inspection for CUPA Permit; Note: data in [EVAL Notes] field for some records is truncated from the source.

Eval Date: 02/12/2018
Violations Found: No
Eval General Type: Other/Unknown
Eval Type: Other, not routine, done by local agency
Eval Division: Fremont City Fire Department
Eval Program: HW
Eval Source: CERS
Eval Notes:

This is a follow-up inspection to the routine inspection conducted on November 27, 2017 and a follow-up inspection conducted on January 9, 2018 and all hazardous waste violations were finally completed.; Note: data in [EVAL Notes] field for some records is truncated from the source.

Eval Date: 06/18/2015
Violations Found: Yes
Eval General Type: Compliance Evaluation Inspection
Eval Type: Routine done by local agency
Eval Division: Fremont City Fire Department

Eval Program: APSA
Eval Source: CERS
Eval Notes:

Eval Date: 01/09/2018
Violations Found: Yes
Eval General Type: Other/Unknown
Eval Type: Other, not routine, done by local agency
Eval Division: Fremont City Fire Department
Eval Program: HW
Eval Source: CERS
Eval Notes:

This is a follow-up inspection to the routine inspection conducted on November 27, 2017 and not all hazardous waste violations were correct. Four Class II violations cited on November 27, 2017 were not corrected and cited as the 2nd class to in addition 2 minor violations were escalated to class II; Note: data in [EVAL Notes] field for some records is truncated from the source.

Eval Date: 08/26/2021
Violations Found: No
Eval General Type: Other/Unknown
Eval Type: Other, not routine, done by local agency
Eval Division: Fremont City Fire Department
Eval Program: APSA
Eval Source: CERS
Eval Notes:

Other Inspection for CUPA permit. All violations have been corrected.; Note: data in [EVAL Notes] field for some records is truncated from the source.

Eval Date: 11/27/2017
Violations Found: Yes
Eval General Type: Compliance Evaluation Inspection
Eval Type: Routine done by local agency
Eval Division: Fremont City Fire Department
Eval Program: APSA
Eval Source: CERS
Eval Notes:

Affiliations

Affil Type Desc: Environmental Contact
Entity Name: Kevin Johnson
Entity Title:
Address: 5850 cushing pkwy
City: fremont
State: CA
Country:
Zip Code: 94538
Phone:

Affil Type Desc: Operator
Entity Name: Inder Dosanjh
Entity Title:
Address:
City:
State:
Country:
Zip Code:
Phone: (510) 445-8700

Affil Type Desc: Legal Owner
Entity Name: Fremont Automotive Retailing Group
Entity Title:
Address: 5850 Cushing Pkwy.
City: Fremont
State: CA

Map Key	Number of Records	Direction	Distance (mi/ft)	Elev/Diff (ft)	Site	DB

Country:	United States
Zip Code:	94538
Phone:	(510) 445-8700
Affil Type Desc:	CUPA District
Entity Name:	Fremont City Fire Department
Entity Title:	
Address:	P.O. Box 5006
City:	Fremont
State:	CA
Country:	
Zip Code:	94537-5006
Phone:	(510) 494-4279
Affil Type Desc:	Parent Corporation
Entity Name:	CA Car Group
Entity Title:	
Address:	
City:	
State:	
Country:	
Zip Code:	
Phone:	
Affil Type Desc:	Document Preparer
Entity Name:	CELLY SERVICES, INC
Entity Title:	
Address:	
City:	
State:	
Country:	
Zip Code:	
Phone:	
Affil Type Desc:	Identification Signer
Entity Name:	KEVIN JOHNSON
Entity Title:	Service Director
Address:	
City:	
State:	
Country:	
Zip Code:	
Phone:	
Affil Type Desc:	Facility Mailing Address
Entity Name:	Mailing Address
Entity Title:	
Address:	5850 Cushing Parkway
City:	Fremont
State:	CA
Country:	
Zip Code:	94538
Phone:	
Affil Type Desc:	Property Owner
Entity Name:	Inder Dosanjh (CA Car Group)
Entity Title:	
Address:	5939 Automall Pkwy
City:	Fremont
State:	CA
Country:	United States
Zip Code:	94538
Phone:	(510) 445-8700

Map Key	Number of Records	Direction	Distance (mi/ft)	Elev/Diff (ft)	Site	DB
595	4 of 6	NNW	0.08 / 401.80	20.55 / 15	FREMONT AUTOMOTIVE RETAILING GROUP INC FREMONT CHEVROLET 5850 CUSHING PKWY	RCRA NON GEN

FREMONT CA 94538-9453

EPA Handler ID:	CAL000345873
Gen Status Universe:	No Report
Contact Name:	YAMA POPAL
Contact Address:	5850 CUSHING PARKWAY , , FREMONT , CA, 94538 ,
Contact Phone No and Ext:	925-246-3463
Contact Email:	LAURIEW@CACARGROUP.COM
Contact Country:	
County Name:	ALAMEDA
EPA Region:	09
Land Type:	
Receive Date:	20090818
Location Latitude:	37.501317
Location Longitude:	-121.979408

Violation/Evaluation Summary

Note:	NO RECORDS: As of Apr 2023, there are no Compliance Monitoring and Enforcement (violation) records associated with this facility (EPA ID).

Handler Summary

Importer Activity:	No
Mixed Waste Generator:	No
Transporter Activity:	No
Transfer Facility:	No
Onsite Burner Exemption:	No
Furnace Exemption:	No
Underground Injection Activity:	No
Commercial TSD:	No
Used Oil Transporter:	No
Used Oil Transfer Facility:	No
Used Oil Processor:	No
Used Oil Refiner:	No
Used Oil Burner:	No
Used Oil Market Burner:	No
Used Oil Spec Marketer:	No

Hazardous Waste Handler Details

Sequence No:	1
Receive Date:	20090818
Handler Name:	FREMONT AUTOMOTIVE RETAILING GROUP INC FREMONT CHEVROLET
Source Type:	Implementer
Federal Waste Generator Code:	N
Generator Code Description:	Not a Generator, Verified

Owner/Operator Details

Owner/Operator Ind:	Current Owner	***Street No:***	
Type:	Other	***Street 1:***	5850 CUSHING PKWY
Name:	FREMONT AUTO RETAILING GROUP INC	***Street 2:***	
Date Became Current:		***City:***	FREMONT
Date Ended Current:		***State:***	CA
Phone:	510-445-8700	***Country:***	
Source Type:	Implementer	***Zip Code:***	94538-9453
Owner/Operator Ind:	Current Operator	***Street No:***	
Type:	Other	***Street 1:***	5850 CUSHING PARKWAY
Name:	YAMA POPAL	***Street 2:***	
Date Became Current:		***City:***	FREMONT
Date Ended Current:		***State:***	CA
Phone:	925-246-3463	***Country:***	

Map Key	Number of Records	Direction	Distance (mi/ft)	Elev/Diff (ft)	Site	DB

Source Type: Implementer **Zip Code:** 94538

---

595 **5 of 6** **NNW** **0.08 / 401.80** **20.55 / 15** **FREMONT CHEVROLET**
5850 CUSHING PKWY
FREMONT CA 94538
RCRA TSD

EPA Handler ID: CAC003008310
Gen Status Universe: No Report
Contact Name: RAY LLOYD
Contact Address: 5850 CUSHING PKWY , , FREMONT , CA, 94538 ,
Contact Phone No and Ext: 510-445-8700
Contact Email: RAYL@CACARGROUP.COM
Contact Country:
Land Type:
County Name: YOLO
EPA Region: 09
Receive Date: 20190402
Location Latitude: 37.501317
Location Longitude: -121.979408

Violation/Evaluation Summary

Note: NO RECORDS: As of Apr 2023, there are no Compliance Monitoring and Enforcement (violation) records associated with this facility (EPA ID).

Handler Summary

Importer Activity: No
Mixed Waste Generator: No
Transporter Activity: No
Transfer Facility: No
Onsite Burner Exemption: No
Smelting, Melting and Refining: No
Underground Injection Control: No
Commercial TSD: No
Used Oil Transporter: No
Used Oil Transfer Facility: No
Used Oil Processor: No
Used Oil Refiner: No
Used Oil Burner: No
Used Oil Market Burner: No
Used Oil Spec Marketer: No

Hazardous Waste Handler Details

Sequence No: 1
Receive Date: 20190402
Handler Name: FREMONT CHEVROLET
Federal Waste Generator Code: N
Generator Code Description: Not a Generator, Verified
Source Type: Implementer

Owner/Operator Details

Owner/Operator Ind: Current Operator
Type: Other
Name: RAY LLOYD
Date Became Current:
Date Ended Current:
Phone: 510-445-8700
Source Type: Implementer
Street No:
Street 1: 5850 CUSHING PKWY
Street 2:
City: FREMONT
State: CA
Country:
Zip Code: 94538

Owner/Operator Ind: Current Owner
Street No:

Map Key	Number of Records	Direction	Distance (mi/ft)	Elev/Diff (ft)	Site	DB

Type:	Other	**Street 1:**	5850 CUSHING PKWY
Name:	INDER DOSANJH	**Street 2:**	
Date Became Current:		**City:**	FREMONT
Date Ended Current:		**State:**	CA
Phone:	510-445-8700	**Country:**	
Source Type:	Implementer	**Zip Code:**	94538

Map Key	Number of Records	Direction	Distance (mi/ft)	Elev/Diff (ft)	Site	DB
595	6 of 6	NNW	0.08 / 401.80	20.55 / 15	FREMONT CHEVROLET 5850 CUSHING PKWY FREMONT CA 94538	RCRA NON GEN

EPA Handler ID:	CAC003008310
Gen Status Universe:	No Report
Contact Name:	RAY LLOYD
Contact Address:	5850 CUSHING PKWY , , FREMONT , CA, 94538 ,
Contact Phone No and Ext:	510-445-8700
Contact Email:	RAYL@CACARGROUP.COM
Contact Country:	
County Name:	YOLO
EPA Region:	09
Land Type:	
Receive Date:	20190402
Location Latitude:	37.501317
Location Longitude:	-121.979408

Violation/Evaluation Summary

Note: NO RECORDS: As of Apr 2023, there are no Compliance Monitoring and Enforcement (violation) records associated with this facility (EPA ID).

Handler Summary

Importer Activity:	No
Mixed Waste Generator:	No
Transporter Activity:	No
Transfer Facility:	No
Onsite Burner Exemption:	No
Furnace Exemption:	No
Underground Injection Activity:	No
Commercial TSD:	No
Used Oil Transporter:	No
Used Oil Transfer Facility:	No
Used Oil Processor:	No
Used Oil Refiner:	No
Used Oil Burner:	No
Used Oil Market Burner:	No
Used Oil Spec Marketer:	No

Hazardous Waste Handler Details

Sequence No:	1
Receive Date:	20190402
Handler Name:	FREMONT CHEVROLET
Source Type:	Implementer
Federal Waste Generator Code:	N
Generator Code Description:	Not a Generator, Verified

Owner/Operator Details

Owner/Operator Ind:	Current Owner	**Street No:**	
Type:	Other	**Street 1:**	5850 CUSHING PKWY
Name:	INDER DOSANJH	**Street 2:**	
Date Became Current:		**City:**	FREMONT

Date Ended Current:		**State:**	CA
Phone:	510-445-8700	**Country:**	
Source Type:	Implementer	**Zip Code:**	94538
Owner/Operator Ind:	Current Operator	**Street No:**	
Type:	Other	**Street 1:**	5850 CUSHING PKWY
Name:	RAY LLOYD	**Street 2:**	
Date Became Current:		**City:**	FREMONT
Date Ended Current:		**State:**	CA
Phone:	510-445-8700	**Country:**	
Source Type:	Implementer	**Zip Code:**	94538

596 **1 of 4** **NNW** **0.18 / 958.40** **20.82 / 15** **Costco Wholesale #778 Gas Station**
43605 PACIFIC COMMONS BLVD
FREMONT CA 94538
CERS TANK

Site ID: 108331
Latitude: 37.502622
Longitude: -121.971667

Regulated Programs

EI ID: 10415599
EI Description: Hazardous Waste Generator

EI ID: 10415599
EI Description: Underground Storage Tank

EI ID: 10415599
EI Description: Chemical Storage Facilities

Violations

Violation Date: 03/11/2021
Violation Source: CERS
Violation Program: UST
Violation Division: Fremont City Fire Department
Citation: 23 CCR 16 2641(j) - California Code of Regulations, Title 23, Chapter 16, Section(s) 2641(j)
Violation Notes:

Returned to compliance on 03/11/2021. The additive tank sump sensor and the 87 #2 fill sump sensors did not function. Both had additive and did not alarm when tested. The 87 was replaced and the additive sensor was cleaned, passed and was re-installed.

Violation Description:

Failure of the leak detection equipment to be installed, calibrated, operated, and/or maintained properly.

Violations

Violation Date: 03/10/2016
Violation Source: CERS
Violation Program: UST
Violation Division: Fremont City Fire Department
Citation: 23 CCR 16 2632, 2634, 2636, 2666 - California Code of Regulations, Title 23, Chapter 16, Section(s) 2632, 2634, 2636, 2666
Violation Notes:

Returned to compliance on 03/10/2016. Disp. 19 sensor failed for shutdown. Contractor reporgrammed VR to include PSD at disp. #19. Repaired and retested in field.

Violation Description:

Failure of the leak detection equipment to have an audible and visual alarm as required.

Violations

Violation Date: 12/12/2013 ***Violation Source:*** CERS
Violation Program: UST ***Violation Division:*** Fremont City Fire Department
Citation: HSC 6.7 25292.1(a) - California Health and Safety Code, Chapter 6.7, Section(s) 25292.1(a)
Violation Notes:

Returned to compliance on 03/07/2014. failure to maintain overfill see inspection dated 3/7/12

Violation Description:

Failure to operate the UST system to prevent spills and/or overfills.

Violations

Violation Date: 12/12/2013 ***Violation Source:*** CERS
Violation Program: UST ***Violation Division:*** Fremont City Fire Department
Citation: HSC 6.7 25292.1(a) - California Health and Safety Code, Chapter 6.7, Section(s) 25292.1(a)
Violation Notes:

Returned to compliance on 03/07/2014. audible/visual alarm did not activate

Violation Description:

Failure to operate the UST system to prevent spills and/or overfills.

Violations

Violation Date: 03/05/2019 ***Violation Source:*** CERS
Violation Program: UST ***Violation Division:*** Fremont City Fire Department
Citation: 23 CCR 16 2712(b)(1)(G) - California Code of Regulations, Title 23, Chapter 16, Section(s) 2712(b)(1)(G)
Violation Notes:

Returned to compliance on 03/05/2019. Failure to comply with one or more of the following overfill prevention equipment requirements: The facility did not perform overfill inspection and testing by October 1, 2018. The overfill system was Inspected by a certified UST service technician during the annual inspection. Maintain records of overfill prevention equipment inspection for 36 months.

Violation Description:

Failure to comply with one or more of the following overfill prevention equipment requirements:
Alert the transfer operator when the tank is 90 percent full by restricting the flow into the tank or triggering an audible and visual alarm; or
Restrict delivery of flow to the tank at least 30 minutes before the tank overfills, provided the restriction occurs when the tank is filled to no more than 95 percent of capacity; and activate an audible alarm at least five minutes before the tank overfills; or
Provide positive shut-off of flow to the tank when the tank is filled to no more than 95 percent of capacity; or
Provide positive shut-off of flow to the tank so that none of the fittings located on the top of the tank are exposed to product due to overfilling.

Install/retrofit overfill prevention equipment that does not use flow restrictors on vent piping to meet overfill prevention equipment requirements when the overfill prevention equipment is installed, repaired, or replaced on and after October 1, 2018.

For USTs installed before October 1, 2018, perform an inspection by October 13, 2018 and every 36 months thereafter.

For USTs installed on and after October 1, 2018, perform an inspection at installation and every 36 months thereafter.

Inspected within 30 days after a repair to the overfill prevention equipment.

Inspected using an applicable manufacturer guidelines, industry codes, engineering standards, or a method approved by a professional engineer.

Inspected by a certified UST service technician.

Maintain records of overfill prevention equipment inspection for 36 months.

Violations

Violation Date: 03/10/2023 ***Violation Source:*** CERS
Violation Program: UST ***Violation Division:*** Fremont City Fire Department

Citation: 23 CCR 16 2641(j) - California Code of Regulations, Title 23, Chapter 16, Section(s) 2641(j)
Violation Notes:

Returned to compliance on 03/10/2023. L15- Fill Sump/Brine Sensor for 87B tank initially failed test. Sensor was cleaned and tested two additional times for function and passed.

Violation Description:

Failure of the leak detection equipment to be installed, calibrated, operated, and/or maintained properly.

Violations

Violation Date: 09/26/2013 ***Violation Source:*** CERS
Violation Program: UST ***Violation Division:*** Fremont City Fire Department
Citation: 23 CCR 16 2666 - California Code of Regulations, Title 23, Chapter 16, Section(s) 2666
Violation Notes:

Returned to compliance on 09/26/2013. S18 sensor and S22 sensor replaced in field and tested

Violation Description:

Failure of the leak detection equipment to be properly programmed or properly operated.

Violations

Violation Date: 03/10/2022 ***Violation Source:*** CERS
Violation Program: UST ***Violation Division:*** Fremont City Fire Department
Citation: HSC 6.7 25290.1(e) - California Health and Safety Code, Chapter 6.7, Section(s) 25290.1(e)
Violation Notes:

Returned to compliance on 04/11/2022. Prior site history shows evidence of continual leaking water/brine in the fill sumps. Alarm history shows several L15 and L-17 alarms triggered by brine/water. On 2-14-2022, SSS completed a full investigation of the 91, 87A and 87B fills and nothing conclusive found. Continue to investigate and advise FFD of conclusions within 30 days. Also see below:1. The Additive tank sump has evidence of continual past leakage on the sump floor, manway cover, sump wall sides and piping and currently the Leak detector is leaking around the air eliminator. Although difficult to see at night, there may also be a brine leak due to blue staining.2. Although difficult to see at night, there may also be a brine leak due to blue staining and small pockets of brine in the 91 and 87 A fill sumps.3. Dispenser 20 has a small seeping leak from a union.4. Dispensers 12 and 20 UDC need brine added to the reservoir.

Violation Description:

Failure to maintain the interstitial space such that a breach in the primary or secondary containment is detected before the liquid or vapor phase of the hazardous substance stored in the UST tank is released into the environment, i.e., vapor, pressure, hydrostatic (VPH) monitoring.

Violations

Violation Date: 03/12/2014 ***Violation Source:*** CERS
Violation Program: UST ***Violation Division:*** Fremont City Fire Department
Citation: 23 CCR 16 2666 - California Code of Regulations, Title 23, Chapter 16, Section(s) 2666
Violation Notes:

Returned to compliance on 03/12/2014. Tank 2 Sump sensor failed during annual test. 304 sensor replaced and retested in field

Violation Description:

Failure of the leak detection equipment to be properly programmed or properly operated.

Violations

Violation Date: 03/11/2021 ***Violation Source:*** CERS
Violation Program: UST ***Violation Division:*** Fremont City Fire Department
Citation: HSC 6.7 25290.2(c) - California Health and Safety Code, Chapter 6.7, Section(s) 25290.2(c)
Violation Notes:

Returned to compliance on 04/01/2021. Missing deflector plates inside the dispensers must be re-installed to ensure a release flows into the UDC.

Violation Description:

Failure to maintain secondary containment (e.g., failure of secondary containment testing).

Violations

Violation Date: 03/05/2019 ***Violation Source:*** CERS
Violation Program: UST ***Violation Division:*** Fremont City Fire Department
Citation: 23 CCR 16 2641(a) - California Code of Regulations, Title 23, Chapter 16, Section(s) 2641(a)
Violation Notes:

Returned to compliance on 03/05/2019. Failure of leak detection equipment to be located such that equipment is capable of detecting a leak at the earliest possible opportunity. The 91 fill sensor was not at the lowest point in fill sump. Although it was hard to see into the other 2 sumps, the contractor was asked to verify that all sensors in the 87 #1 and 87 # 24 were also at the lowest point. These violations are corrected on site

Violation Description:

Failure of leak detection equipment to be located such that equipment is capable of detecting a leak at the earliest possible opportunity.

Violations

Violation Date: 03/10/2022 ***Violation Source:*** CERS
Violation Program: UST ***Violation Division:*** Fremont City Fire Department
Citation: HSC 6.7 25290.1(c)(3),25290.2(c)(3) - California Health and Safety Code, Chapter 6.7, Section(s) 25290.1(c)(3), 25290.2(c)(3)
Violation Notes:

Returned to compliance on 04/11/2022. Alarm history shows several L-15 and L-17 alarms triggered by brine or water? On 2-14-2022, SSS completed a full investigation of the 91, 87A and 87B fills and nothing conclusive found. Continue to investigate and advise FFD within 30 days.1. The Additive tank sump has evidence of continual past leakage on the sump floor, manway cover, sump wall sides and piping and currently the Leak detector is leaking around the air eliminator. Although difficult to see at night, there may also be a brine leak due to blue staining.2. Although difficult to see at night, there may also be a brine leak due to blue staining and small pockets of brine in the 91 and 87 A fill sumps.3. Dispenser 20 has a small seeping leak from a union.

Violation Description:

Failure to keep water out of the secondary containment of UST systems installed on or after July 1, 2003.

Violations

Violation Date: 12/12/2013 ***Violation Source:*** CERS
Violation Program: UST ***Violation Division:*** Fremont City Fire Department
Citation: HSC 6.7 25292.1(a) - California Health and Safety Code, Chapter 6.7, Section(s) 25292.1(a)
Violation Notes:

Returned to compliance on 03/07/2014. failure to provide continuous monitoring with audible alarm

Violation Description:

Failure to operate the UST system to prevent spills and/or overfills.

Violations

Violation Date: 03/03/2020 ***Violation Source:*** CERS
Violation Program: UST ***Violation Division:*** Fremont City Fire Department
Citation: HSC 6.7 25284.2 - California Health and Safety Code, Chapter 6.7, Section(s) 25284.2
Violation Notes:

Returned to compliance on 04/09/2020. Phil-Tite 5 gallon spill buckets do not hold 5-gallons, Replace or repair and apply for permit prior to any action.

Violation Description:

"Failure to meet one or more of the following requirements:

Install or maintain a liquid-tight spill container.

Have a minimum capacity of five gallons.

Have a functional drain valve or other method for the removal of liquid from the spill container.

Be resistant to galvanic corrosion.

Perform a tightness test at installation, every 12 months thereafter, or within 30 days after a repair to the spill container.

Tested using applicable manufacturer guidelines, industry codes, engineering standards, or a method approved by a professional engineer.

Tested by a certified UST service technician.

Maintain records of spill containment testing for 36 months.

"

Violations

Violation Date: 03/11/2021 ***Violation Source:*** CERS
Violation Program: UST ***Violation Division:*** Fremont City Fire Department
Citation: HSC 6.7 25290.1(e) - California Health and Safety Code, Chapter 6.7, Section(s) 25290.1(e)
Violation Notes:

Returned to compliance on 04/01/2021. Brine levels in the UDC's are low and in certain cases critically low and must be checked monthly

Violation Description:

Failure to maintain the interstitial space such that a breach in the primary or secondary containment is detected before the liquid or vapor phase of the hazardous substance stored in the UST tank is released into the environment, i.e., vapor, pressure, hydrostatic (VPH) monitoring.

Violations

Violation Date: 03/12/2015 ***Violation Source:*** CERS
Violation Program: UST ***Violation Division:*** Fremont City Fire Department
Citation: HSC 6.7 25299(a)(9) - California Health and Safety Code, Chapter 6.7, Section(s) 25299(a)(9)
Violation Notes:

Returned to compliance on 03/12/2015. positive shut-down by-passed. Investigation pending

Violation Description:

Leak detection equipment disabled or tampered with in a manner that would prevent the monitoring system from detecting and/or alerting the owner/operator of a leak.

Violations

Violation Date: 03/12/2015 ***Violation Source:*** CERS
Violation Program: UST ***Violation Division:*** Fremont City Fire Department
Citation: HSC 6.7 25291 - California Health and Safety Code, Chapter 6.7, Section(s) 25291
Violation Notes:

Returned to compliance on 03/12/2015. 87 b sump interior wall found to be leaking brine from penetration after extensive sump repair work done by contractor in January 2015. Costo requested to investigate and repair (with permits)

Violation Description:

Failure to maintain under-dispenser containment, sumps, and/or other secondary containment in good condition and/or free of debris/liquid.

Enforcements

Enf Action Date: 02/10/2016
Enf Action Program: UNSPEC
Enf Action Type: AEO - Local Ordinance
Enf Action Source: CERS
Enf Action Division: Fremont City Fire Department
Enf Action Description: Administrative Enforcement Order Based on Local Ordinance
Enf Action Notes:

Fines/Penalties Assessed: $72,500.00. The business bypassed the auto shutdown mode of the Veeder Root leak detection equipment on (2) underground storage tanks, without authorization from the CUPA and violated Health & Safety Code section 25299(f)2. A total of five violations were cited on the following tanks: tank number 2-87 fill, liquid sensor, tank 2-87 STP, liquid sensor, tank 3-91 fill, liquid sensor tanks 3-91 STP, liquid sensor, and tank 3-87 fill the vacuum sensor. At the initial meeting the CUPA assessed a total of $145,000 in penalties for multi-day violations at $5000 per day. For good cooperation and good compliance history the CUPA proposed to reduce the penalties by 50%; or possibly more for a supplemental environmental project. The business never followed up with the CUPA and decided to pay the reduced penalty of $72,500 without any further negotiations. The AEO was finalized on June 21, 2016.

Evaluations

Eval Date: 08/23/2016
Violations Found: No
Eval General Type: Other/Unknown
Eval Type: Other, not routine, done by local agency
Eval Division: Fremont City Fire Department
Eval Program: UST
Eval Source: CERS
Eval Notes:

project 16hwr0025 sensor replacement; Note: data in [EVAL Notes] field for some records is truncated from the source.

Eval Date: 02/02/2017
Violations Found: No
Eval General Type: Other/Unknown
Eval Type: Other, not routine, done by local agency
Eval Division: Fremont City Fire Department
Eval Program: UST
Eval Source: CERS
Eval Notes:

87a PRODUCT LINE TEST; Note: data in [EVAL Notes] field for some records is truncated from the source.

Eval Date: 04/01/2021
Violations Found: No
Eval General Type: Other/Unknown
Eval Type: Other, not routine, done by local agency
Eval Division: Fremont City Fire Department
Eval Program: UST
Eval Source: CERS
Eval Notes:

Other Inspection for CUPA permit. All violations have been corrected.; Note: data in [EVAL Notes] field for some records is truncated from the source.

Eval Date: 11/12/2015
Violations Found: No
Eval General Type: Other/Unknown
Eval Type: Other, not routine, done by local agency
Eval Division: Fremont City Fire Department
Eval Program: UST
Eval Source: CERS
Eval Notes:

Witness testing of Sensor L-13 87A sump sensor replaced (like for like)- PASS ALL FUNCTIONS NORMAL; Note: data in [EVAL Notes] field for some records is truncated from the source.

Eval Date: 03/05/2019
Violations Found: Yes
Eval General Type: Compliance Evaluation Inspection
Eval Type: Routine done by local agency
Eval Division: Fremont City Fire Department
Eval Program: UST
Eval Source: CERS
Eval Notes:

Initial Inspection for CUPA Permit; Note: data in [EVAL Notes] field for some records is truncated from the source.

Eval Date: 03/09/2017
Violations Found: No
Eval General Type: Compliance Evaluation Inspection
Eval Type: Routine done by local agency
Eval Division: Fremont City Fire Department
Eval Program: UST
Eval Source: CERS
Eval Notes:

ANNUAL MONITOR CERTIFICATION; Note: data in [EVAL Notes] field for some records is truncated from the source.

Eval Date: 09/26/2013
Violations Found: No
Eval General Type: Other/Unknown
Eval Type: Other, not routine, done by local agency
Eval Division: Fremont City Fire Department
Eval Program: UST
Eval Source: CERS
Eval Notes:

S18 AND S22 SENSORS REPLACED AND TESTED; Note: data in [EVAL Notes] field for some records is truncated from the source.

Eval Date: 03/12/2014
Violations Found: No
Eval General Type: Compliance Evaluation Inspection
Eval Type: Routine done by local agency
Eval Division: Fremont City Fire Department
Eval Program: HMRRP
Eval Source: CERS
Eval Notes:

Eval Date: 07/19/2013
Violations Found: No
Eval General Type: Other/Unknown
Eval Type: Other, not routine, done by local agency
Eval Division: Fremont City Fire Department
Eval Program: UST
Eval Source: CERS
Eval Notes:

Primary piping inspection done on vent repair. Project 13HWR0022; Note: data in [EVAL Notes] field for some records is truncated from the source.

Eval Date: 09/26/2013
Violations Found: Yes
Eval General Type: Other/Unknown
Eval Type: Other, not routine, done by local agency
Eval Division: Fremont City Fire Department
Eval Program: UST
Eval Source: CERS
Eval Notes:

COLD START MONITOR CERT; Note: data in [EVAL Notes] field for some records is truncated from the source.

Eval Date: 03/10/2022
Violations Found: No
Eval General Type: Compliance Evaluation Inspection
Eval Type: Routine done by local agency
Eval Division: Fremont City Fire Department
Eval Program: HW
Eval Source: CERS
Eval Notes:

On site for routine inspection on this date and no violations cited in the HW Program.; Note: data in [EVAL Notes] field for some records is truncated from the source.

Eval Date: 12/12/2013
Violations Found: Yes
Eval General Type: Compliance Evaluation Inspection
Eval Type: Routine done by local agency
Eval Division: Fremont City Fire Department
Eval Program: UST
Eval Source: CERS
Eval Notes:

Annual monitor cert; Note: data in [EVAL Notes] field for some records is truncated from the source.

Eval Date: 10/28/2015
Violations Found: No
Eval General Type: Other/Unknown
Eval Type: Other, not routine, done by local agency
Eval Division: Fremont City Fire Department
Eval Program: UST
Eval Source: CERS
Eval Notes:

L16 87B sump sensor replaced ((like for like) and tested = PASS; Note: data in [EVAL Notes] field for some records is truncated from the source.

Eval Date: 01/24/2014
Violations Found: No
Eval General Type: Other/Unknown
Eval Type: Other, not routine, done by local agency
Eval Division: Fremont City Fire Department
Eval Program: UST
Eval Source: CERS
Eval Notes:

witness testing of vacuum sensor S-13; Note: data in [EVAL Notes] field for some records is truncated from the source.

Eval Date: 03/06/2014
Violations Found: No
Eval General Type: Other/Unknown
Eval Type: Other, not routine, done by local agency
Eval Division: Fremont City Fire Department
Eval Program: UST
Eval Source: CERS
Eval Notes:

witness soil sampling under dispensers and stockpile for new UDC installtion.; Note: data in [EVAL Notes] field for some records is truncated from the source.

Eval Date: 07/23/2013
Violations Found: No
Eval General Type: Other/Unknown
Eval Type: Other, not routine, done by local agency
Eval Division: Fremont City Fire Department
Eval Program: UST
Eval Source: CERS

Eval Notes:

L4, L19, & L20 sensors tested for new additive tank. Project 12HWR0036; Note: data in [EVAL Notes] field for some records is truncated from the source.

Eval Date: 03/07/2013
Violations Found: No
Eval General Type: Compliance Evaluation Inspection
Eval Type: Routine done by local agency
Eval Division: Fremont City Fire Department
Eval Program: HMRRP
Eval Source: CERS
Eval Notes:

Eval Date: 03/10/2016
Violations Found: Yes
Eval General Type: Compliance Evaluation Inspection
Eval Type: Routine done by local agency
Eval Division: Fremont City Fire Department
Eval Program: UST
Eval Source: CERS
Eval Notes:

Eval Date: 05/23/2013
Violations Found: No
Eval General Type: Other/Unknown
Eval Type: Other, not routine, done by local agency
Eval Division: Fremont City Fire Department
Eval Program: UST
Eval Source: CERS
Eval Notes:

Testing of overfill alarm and S-11 sensor. Project 13HWR0015; Note: data in [EVAL Notes] field for some records is truncated from the source.

Eval Date: 03/06/2018
Violations Found: No
Eval General Type: Compliance Evaluation Inspection
Eval Type: Routine done by local agency
Eval Division: Fremont City Fire Department
Eval Program: UST
Eval Source: CERS
Eval Notes:

Annual monitor certification; Note: data in [EVAL Notes] field for some records is truncated from the source.

Eval Date: 03/10/2016
Violations Found: No
Eval General Type: Compliance Evaluation Inspection
Eval Type: Routine done by local agency
Eval Division: Fremont City Fire Department
Eval Program: HW
Eval Source: CERS
Eval Notes:

Eval Date: 03/07/2013
Violations Found: No
Eval General Type: Compliance Evaluation Inspection
Eval Type: Routine done by local agency
Eval Division: Fremont City Fire Department
Eval Program: HW
Eval Source: CERS
Eval Notes:

SGQ; Note: data in [EVAL Notes] field for some records is truncated from the source.

Eval Date: 03/05/2019
Violations Found: No
Eval General Type: Compliance Evaluation Inspection
Eval Type: Routine done by local agency
Eval Division: Fremont City Fire Department
Eval Program: HMRRP
Eval Source: CERS
Eval Notes:

Eval Date: 03/03/2020
Violations Found: Yes
Eval General Type: Compliance Evaluation Inspection
Eval Type: Routine done by local agency
Eval Division: Fremont City Fire Department
Eval Program: UST
Eval Source: CERS
Eval Notes:

On site for routine inspection on this date. All violations have/ have not been corrected.; Note: data in [EVAL Notes] field for some records is truncated from the source.

Eval Date: 03/11/2021
Violations Found: Yes
Eval General Type: Compliance Evaluation Inspection
Eval Type: Routine done by local agency
Eval Division: Fremont City Fire Department
Eval Program: UST
Eval Source: CERS
Eval Notes:

Routine Inspection for CUPA permit.; Note: data in [EVAL Notes] field for some records is truncated from the source.

Eval Date: 03/12/2015
Violations Found: No
Eval General Type: Compliance Evaluation Inspection
Eval Type: Routine done by local agency
Eval Division: Fremont City Fire Department
Eval Program: HMRRP
Eval Source: CERS
Eval Notes:

Eval Date: 07/22/2013
Violations Found: No
Eval General Type: Other/Unknown
Eval Type: Other, not routine, done by local agency
Eval Division: Fremont City Fire Department
Eval Program: UST
Eval Source: CERS
Eval Notes:

secondary piping inspection done on vent line repair; Note: data in [EVAL Notes] field for some records is truncated from the source.

Eval Date: 03/05/2019
Violations Found: No
Eval General Type: Compliance Evaluation Inspection
Eval Type: Routine done by local agency
Eval Division: Fremont City Fire Department
Eval Program: HW
Eval Source: CERS
Eval Notes:

Initial Inspection and no hazardous waste violations were observed; Note: data in [EVAL Notes] field for some records is truncated from the source.

Eval Date: 03/12/2014
Violations Found: No
Eval General Type: Compliance Evaluation Inspection
Eval Type: Routine done by local agency
Eval Division: Fremont City Fire Department
Eval Program: HW
Eval Source: CERS
Eval Notes:

Eval Date: 01/09/2014
Violations Found: No
Eval General Type: Other/Unknown
Eval Type: Other, not routine, done by local agency
Eval Division: Fremont City Fire Department
Eval Program: UST
Eval Source: CERS
Eval Notes:

witness testing of vacuum sensor S-13; Note: data in [EVAL Notes] field for some records is truncated from the source.

Eval Date: 03/12/2014
Violations Found: Yes
Eval General Type: Compliance Evaluation Inspection
Eval Type: Routine done by local agency
Eval Division: Fremont City Fire Department
Eval Program: UST
Eval Source: CERS
Eval Notes:

303 sump sensor failed. replaced and retested in field.; Note: data in [EVAL Notes] field for some records is truncated from the source.

Eval Date: 05/20/2013
Violations Found: No
Eval General Type: Other/Unknown
Eval Type: Other, not routine, done by local agency
Eval Division: Fremont City Fire Department
Eval Program: UST
Eval Source: CERS
Eval Notes:

secondary piping test 3 psi 30 minutes for new 1,500 gallon additive tank; Note: data in [EVAL Notes] field for some records is truncated from the source.

Eval Date: 07/15/2013
Violations Found: No
Eval General Type: Other/Unknown
Eval Type: Other, not routine, done by local agency
Eval Division: Fremont City Fire Department
Eval Program: UST
Eval Source: CERS
Eval Notes:

Seondary pressure/soap test on vent repair line. Project 13HWR0022; Note: data in [EVAL Notes] field for some records is truncated from the source.

Eval Date: 12/04/2013
Violations Found: No
Eval General Type: Other/Unknown
Eval Type: Other, not routine, done by local agency
Eval Division: Fremont City Fire Department
Eval Program: UST
Eval Source: CERS
Eval Notes:

Sensor S18 replaced and retested. Sensor was relocated to S27; Note: data in [EVAL Notes] field for some records is truncated from the source.

Eval Date: 06/14/2016
Violations Found: No
Eval General Type: Other/Unknown
Eval Type: Other, not routine, done by local agency
Eval Division: Fremont City Fire Department
Eval Program: UST
Eval Source: CERS
Eval Notes:

Inspection for project 16HWR0021 precision line test on 87A turbine product piping. Test done by Alltech and passed.; Note: data in [EVAL Notes] field for some records is truncated from the source.

Eval Date: 07/24/2013
Violations Found: No
Eval General Type: Other/Unknown
Eval Type: Other, not routine, done by local agency
Eval Division: Fremont City Fire Department
Eval Program: UST
Eval Source: CERS
Eval Notes:

Secondary pipe inspection for vent line repair. Project @13HWR0022; Note: data in [EVAL Notes] field for some records is truncated from the source.

Eval Date: 03/10/2023
Violations Found: Yes
Eval General Type: Compliance Evaluation Inspection
Eval Type: Routine done by local agency
Eval Division: Fremont City Fire Department
Eval Program: UST
Eval Source: CERS
Eval Notes:

Annual routine UST inspection for CUPA permit. Testing was again conducted at night to minimize disruption to the business. There were no violations, and it appears that whatever corrections were made in response to last years inspection and certification have held up. One violation was observed and corrected on site. No violations remain at this time.; Note: data in [EVAL Notes] field for some records is truncated from the source.

Eval Date: 06/20/2013
Violations Found: No
Eval General Type: Other/Unknown
Eval Type: Other, not routine, done by local agency
Eval Division: Fremont City Fire Department
Eval Program: UST
Eval Source: CERS
Eval Notes:

Secondary soap & presure test on new additive tank. Project 12HWR0036; Note: data in [EVAL Notes] field for some records is truncated from the source.

Eval Date: 12/04/2013
Violations Found: No
Eval General Type: Other/Unknown
Eval Type: Other, not routine, done by local agency
Eval Division: Fremont City Fire Department
Eval Program: UST
Eval Source: CERS
Eval Notes:

Spill bucket replacement- Pass; Note: data in [EVAL Notes] field for some records is truncated from the source.

Eval Date: 02/06/2014
Violations Found: No
Eval General Type: Other/Unknown
Eval Type: Other, not routine, done by local agency

Eval Division: Fremont City Fire Department
Eval Program: UST
Eval Source: CERS
Eval Notes:

Inspection to witness pin hole leak repair in additive tank. Pressure tested.; Note: data in [EVAL Notes] field for some records is truncated from the source.

Eval Date: 05/10/2013
Violations Found: No
Eval General Type: Other/Unknown
Eval Type: Other, not routine, done by local agency
Eval Division: Fremont City Fire Department
Eval Program: UST
Eval Source: CERS
Eval Notes:

Witness pressure test of new 1,500 gallon additive tank. Project 12HWR0036; Note: data in [EVAL Notes] field for some records is truncated from the source.

Eval Date: 05/17/2013
Violations Found: No
Eval General Type: Other/Unknown
Eval Type: Other, not routine, done by local agency
Eval Division: Fremont City Fire Department
Eval Program: UST
Eval Source: CERS
Eval Notes:

Soap & pressure test of primary pipe for new 1,500 gallon additive tank. Project 12HWR0036; Note: data in [EVAL Notes] field for some records is truncated from the source.

Eval Date: 04/06/2016
Violations Found: No
Eval General Type: Other/Unknown
Eval Type: Other, not routine, done by local agency
Eval Division: Fremont City Fire Department
Eval Program: UST
Eval Source: CERS
Eval Notes:

L-13 87A tank replaced and tested; Note: data in [EVAL Notes] field for some records is truncated from the source.

Eval Date: 12/15/2015
Violations Found: No
Eval General Type: Other/Unknown
Eval Type: Other, not routine, done by local agency
Eval Division: Fremont City Fire Department
Eval Program: UST
Eval Source: CERS
Eval Notes:

Cold Start inspection. Sensor L-13 test and S-2 sensor test; Note: data in [EVAL Notes] field for some records is truncated from the source.

Eval Date: 02/12/2014
Violations Found: No
Eval General Type: Other/Unknown
Eval Type: Other, not routine, done by local agency
Eval Division: Fremont City Fire Department
Eval Program: UST
Eval Source: CERS
Eval Notes:

Due to pin hole leak repair. Central Petroleum tested all sensors in the additive tank sump.; Note: data in [EVAL Notes] field for some records is truncated from the source.

Eval Date: 03/07/2014
Violations Found: No
Eval General Type: Other/Unknown
Eval Type: Other, not routine, done by local agency
Eval Division: Fremont City Fire Department
Eval Program: UST
Eval Source: CERS
Eval Notes:

Witness primary pipe installation (50 psi) for new UDC install. Also, witness testing of secondary pipping (5 psi). ELD conducted by ???. UDC'S tested under vacuum in lieu of lake test. SB 989 to be completed 3/9/14. Monitor cert to be completed 3/9/14; Note: data in [EVAL Notes] field for some records is truncated from the source.

Eval Date: 03/12/2015
Violations Found: Yes
Eval General Type: Compliance Evaluation Inspection
Eval Type: Routine done by local agency
Eval Division: Fremont City Fire Department
Eval Program: UST
Eval Source: CERS
Eval Notes:

After revieweing DO and alarm history reports, Paul Ferreira (FFD) is requesting additional information to clarify multiple alarm conditions with turbine and fill sumps: during November 2014 thru Jan. 2015. Investigation initiated by FFD to confirm class 1 violations of sensor tampering and by-pass of positive shut-down. contacted owner/COSTCO Dennis Bock 7/30/15 requesting addtional information to clarify site conditions during the referenced time.; Note: data in [EVAL Notes] field for some records is truncated from the source.

Eval Date: 03/06/2018
Violations Found: No
Eval General Type: Compliance Evaluation Inspection
Eval Type: Routine done by local agency
Eval Division: Fremont City Fire Department
Eval Program: HMRRP
Eval Source: CERS
Eval Notes:

Eval Date: 03/10/2022
Violations Found: No
Eval General Type: Compliance Evaluation Inspection
Eval Type: Routine done by local agency
Eval Division: Fremont City Fire Department
Eval Program: HMRRP
Eval Source: CERS
Eval Notes:

On site for routine inspection on this date and no violations cited in this program.; Note: data in [EVAL Notes] field for some records is truncated from the source.

Eval Date: 03/30/2021
Violations Found: No
Eval General Type: Other/Unknown
Eval Type: Other, not routine, done by local agency
Eval Division: Fremont City Fire Department
Eval Program: UST
Eval Source: CERS
Eval Notes:

Inspect the removal of the existing Vapor Expansion Tank and the installation of a new ARID Permeator system. No further action and ok to fuel; Note: data in [EVAL Notes] field for some records is truncated from the source.

Eval Date: 04/09/2020
Violations Found: No
Eval General Type: Other/Unknown

Eval Type: Other, not routine, done by local agency
Eval Division: Fremont City Fire Department
Eval Program: UST
Eval Source: CERS
Eval Notes:

Other Inspection for CUPA permit. All violations have been corrected.; Note: data in [EVAL Notes] field for some records is truncated from the source.

Eval Date: 05/22/2019
Violations Found: No
Eval General Type: Other/Unknown
Eval Type: Other, not routine, done by local agency
Eval Division: Fremont City Fire Department
Eval Program: UST
Eval Source: CERS
Eval Notes:

The Veeder Root TLS system software was replaced and a cool start required. This is the third cold start in the last 6 months. FFD required a full inspection and recertification of all sensors on site to ensure they are programmed and providing audio/visual as documented during the annual monitor certification in March 2019. Brine leaks discovered in the 87 STP, 91 fill and plumbing in the additive product line.; Note: data in [EVAL Notes] field for some records is truncated from the source.

Eval Date: 07/25/2013
Violations Found: No
Eval General Type: Other/Unknown
Eval Type: Other, not routine, done by local agency
Eval Division: Fremont City Fire Department
Eval Program: UST
Eval Source: CERS
Eval Notes:

Sensor replaced and tested during monitor cert.; Note: data in [EVAL Notes] field for some records is truncated from the source.

Eval Date: 03/12/2015
Violations Found: No
Eval General Type: Compliance Evaluation Inspection
Eval Type: Routine done by local agency
Eval Division: Fremont City Fire Department
Eval Program: HW
Eval Source: CERS
Eval Notes:

Eval Date: 03/10/2022
Violations Found: Yes
Eval General Type: Compliance Evaluation Inspection
Eval Type: Routine done by local agency
Eval Division: Fremont City Fire Department
Eval Program: UST
Eval Source: CERS
Eval Notes:

Annual routine UST inspection for CUPA permit. Testing is conducted at night to minimize disruption to the business, sometimes making it difficult to see details inside the fill and STP sumps. Alarm history shows several l-15 and L-17 alarms triggered by brine. On 2-14-2022, SSS completed a full investigation of the 91, 87A and 87B fills and nothing conclusive found. 1. The Additive tank sump has evidence of continual past leakage on the sump floor, manway cover, sump wall sides and piping and currently the Leak detector is leaking around the air eliminator. Although difficult to see at night, there may also be a brine leak due to blue staining. 2. Although difficult to see at night, there may also be a brine leak due to blue staining and small pockets of brine in the 91 and 87 A fill sumps. 3. Dispenser 20 has a small seeping leak from a union. 4. Dispensers 12 and 20 UDC need brine added to the reservoir.; Note: data in [EVAL Notes] field for some records is truncated from the source.

Eval Date: 03/10/2016
Violations Found: No
Eval General Type: Compliance Evaluation Inspection
Eval Type: Routine done by local agency
Eval Division: Fremont City Fire Department
Eval Program: HMRRP

Eval Source: CERS
Eval Notes:

Eval Date: 07/19/2013
Violations Found: No
Eval General Type: Other/Unknown
Eval Type: Other, not routine, done by local agency
Eval Division: Fremont City Fire Department
Eval Program: UST
Eval Source: CERS
Eval Notes:

Vent piping tested during annual monitor; Note: data in [EVAL Notes] field for some records is truncated from the source.

Affiliations

Affil Type Desc: Legal Owner
Entity Name: Costco Wholesale Corporation
Entity Title:
Address: 999 Lake Drive
City: Issaquah
State: WA
Country: United States
Zip Code: 98027
Phone: (425) 313-8100

Affil Type Desc: Property Owner
Entity Name: Pacific Commons Retail, LLC, Attn: Mary Hunter
Entity Title:
Address: 66 Franklin Street, Suite 200
City: Oakland
State: CA
Country: United States
Zip Code: 94607
Phone: (510) 824-0688

Affil Type Desc: Environmental Contact
Entity Name: Global Sustainability and Compliance
Entity Title:
Address: 999 Lake Drive
City: Issaquah
State: WA
Country:
Zip Code: 98027
Phone:

Affil Type Desc: Document Preparer
Entity Name: Crystalyn Dogui-is, Agent for Costco Wholesale Corporation
Entity Title:
Address:
City:
State:
Country:
Zip Code:
Phone:

Affil Type Desc: UST Tank Owner
Entity Name: Costco Wholesale Corp
Entity Title:
Address: c/o Legal-Licensing Department, P.O. Box 35005
City: SEATTLE
State: WA
Country: United States
Zip Code: 98124
Phone: (425) 313-8100

Affil Type Desc: Operator
Entity Name: Costco Wholesale Corporation
Entity Title:
Address:
City:
State:
Country:
Zip Code:
Phone: (425) 313-8100

Affil Type Desc: UST Permit Applicant
Entity Name: Dennis Bock
Entity Title: Compliance Manager
Address:
City:
State:
Country:
Zip Code:
Phone: (425) 427-7653

Affil Type Desc: Facility Mailing Address
Entity Name: Mailing Address
Entity Title:
Address: Costco Licensing, P.O. Box 35005
City: Seattle
State: WA
Country:
Zip Code: 98124-3405
Phone:

Affil Type Desc: CUPA District
Entity Name: Fremont City Fire Department
Entity Title:
Address: P.O. Box 5006
City: Fremont
State: CA
Country:
Zip Code: 94537-5006
Phone: (510) 494-4279

Affil Type Desc: Identification Signer
Entity Name: Crystalyn Dogui-is, Agent for Costco Wholesale Corporation
Entity Title: Regulatory Compliance Specialist, 3E
Address:
City:
State:
Country:
Zip Code:
Phone:

Affil Type Desc: Parent Corporation
Entity Name: Costco
Entity Title:
Address:
City:
State:
Country:
Zip Code:
Phone:

Affil Type Desc: UST Tank Operator
Entity Name: Costco Wholesale Corp
Entity Title:
Address: C/O Dwight Larsen, 845 LAKE DRIVE
City: ISSAQUAH
State: WA
Country: United States
Zip Code: 98027
Phone: (425) 313-8100

Map Key	Number of Records	Direction	Distance (mi/ft)	Elev/Diff (ft)	Site	DB

Affil Type Desc: UST Property Owner Name
Entity Name: Pacific Commons Retail, LLC, Attn: Marry Hunter
Entity Title:
Address: 66 Franklin Street, Suite 200
City: Oakland
State: WA
Country: United States
Zip Code: 94607
Phone: (510) 824-0688

Coordinates

Env Int Type Code: HWG
Program ID: 10415599
Latitude: 37.502620
Longitude: -121.971670
Coord Name:
Ref Point Type Desc: Center of a facility or station.

---

596 ***2 of 4*** ***NNW*** ***0.18 / 958.40*** ***20.82 / 15*** ***Costco Wholesale #778 Gas Station***
43605 Pacific Commons Blvd
Fremont CA 94538 ***UST***

Facility ID: 60422
CERS ID: 10415599
County: Alameda
Latitude: 37.50262
Longitude: -121.97167
Permitting Agency: Fremont City Fire Department
Site Facility Type: PERMITTED UNDERGROUND STORAGE TANK (UST)
Note: Information related to facilities can be searched on Geo Tracker Website: https://geotracker.waterboards.ca.gov/search

Tank Details

Epa Region: 9
No. of Closed UST: 0
No. of Inuse UST:
No. of Oos UST: 1
Owner Type: Non-Government
Tank ID No.: 2
Tank Status: Confirmed/Updated Information
Tank Type: Double Wall
Tank Alarms: No
Tank Ball Float: No
Tank Closure Date:
Tank Configuration: Stand Alone Tank
Tank Contents: Regular Unleaded
Tank Cp Impr Curr: No
Tank Cp Shutoff: Yes
Tank Installatn Dt: 3/16/2005 12:00:00 AM
Tank No of Compart: 1
Tank Pc Constructn: Fiberglass
Tank Spill Bucket: Yes
Tank Tribal Lands: No
Tank Operator Name: COSTCO WHOLESALE CORP
Tank Operator Mail Address: C/O Dwight Larsen, 845 LAKE DRIVE
Tank Operator Mail City: ISSAQUAH
Tank Operator Mail State: WA
Tank Operator Mail Zip: 98027
Tank Owner Name: COSTCO WHOLESALE CORP
Tank Owner Mailing Address: c/o Legal-Licensing Department, P.O. Box 35005
Tank Owner Mailing City: SEATTLE
Tank Owner Mailing State: WA
Tank Owner Mailing Zip: 98124
Tank Capacity Gallons: 30000
Tank Piping Construction: Double Walled
Tank Piping Type: Pressure
Tank Pw Piping Construction: Flexible
Tank Sacrificial Anode: No

Tank Details

Epa Region: 9
No. of Closed UST: 0
No. of Inuse UST:
No. of Oos UST: 1
Owner Type: Non-Government
Tank Closure Date:
Tank Configuration: Stand Alone Tank
Tank Contents: Premium Unleaded
Tank Cp Impr Curr: No
Tank Cp Shutoff: Yes

Tank ID No.:	3	**Tank Installatn Dt:**	3/16/2005 12:00:00 AM
Tank Status:	Temporary UST Closure	**Tank No of Compart:**	1
Tank Type:	Double Wall	**Tank Pc Constructn:**	Fiberglass
Tank Alarms:	No	**Tank Spill Bucket:**	Yes
Tank Ball Float:	No	**Tribal Lands:**	No

Tank Operator Name: COSTCO WHOLESALE CORP
Tank Operator Mail Address: C/O Dwight Larsen, 845 LAKE DRIVE
Tank Operator Mail City: ISSAQUAH
Tank Operator Mail State: WA
Tank Operator Mail Zip: 98027
Tank Owner Name: COSTCO WHOLESALE CORP
Tank Owner Mailing Address: c/o Legal-Licensing Department, P.O. Box 35005
Tank Owner Mailing City: SEATTLE
Tank Owner Mailing State: WA
Tank Owner Mailing Zip: 98124
Tank Capacity Gallons: 30000
Tank Piping Construction: Double Walled
Tank Piping Type: Pressure
Tank Pw Piping Construction: Flexible
Tank Sacrificial Anode: No

Tank Details

Epa Region:	9	**Tank Closure Date:**	
No. of Closed UST:	0	**Tank Configuration:**	Stand Alone Tank
No. of Inuse UST:		**Tank Contents:**	Regular Unleaded
No. of Oos UST:	1	**Tank Cp Impr Curr:**	No
Owner Type:	Non-Government	**Tank Cp Shutoff:**	Yes
Tank ID No.:	1	**Tank Installatn Dt:**	3/16/2005 12:00:00 AM
Tank Status:	Confirmed/Updated Information	**Tank No of Compart:**	1
Tank Type:	Double Wall	**Tank Pc Constructn:**	Fiberglass
Tank Alarms:	No	**Tank Spill Bucket:**	Yes
Tank Ball Float:	No	**Tribal Lands:**	No

Tank Operator Name: COSTCO WHOLESALE CORP
Tank Operator Mail Address: C/O Dwight Larsen, 845 LAKE DRIVE
Tank Operator Mail City: ISSAQUAH
Tank Operator Mail State: WA
Tank Operator Mail Zip: 98027
Tank Owner Name: COSTCO WHOLESALE CORP
Tank Owner Mailing Address: c/o Legal-Licensing Department, P.O. Box 35005
Tank Owner Mailing City: SEATTLE
Tank Owner Mailing State: WA
Tank Owner Mailing Zip: 98124
Tank Capacity Gallons: 30000
Tank Piping Construction: Double Walled
Tank Piping Type: Pressure
Tank Pw Piping Construction: Flexible
Tank Sacrificial Anode: No

Tank Details

Epa Region:	9	**Tank Closure Date:**	
No. of Closed UST:	0	**Tank Configuration:**	Stand Alone Tank
No. of Inuse UST:		**Tank Contents:**	Other Petroleum
No. of Oos UST:	1	**Tank Cp Impr Curr:**	No
Owner Type:	Non-Government	**Tank Cp Shutoff:**	Yes
Tank ID No.:	4	**Tank Installatn Dt:**	5/7/2013 12:00:00 AM
Tank Status:	Confirmed/Updated Information	**Tank No of Compart:**	1
Tank Type:	Double Wall	**Tank Pc Constructn:**	Fiberglass
Tank Alarms:	No	**Tank Spill Bucket:**	Yes
Tank Ball Float:	No	**Tribal Lands:**	No

Tank Operator Name: COSTCO WHOLESALE CORP
Tank Operator Mail Address: C/O Dwight Larsen, 845 LAKE DRIVE
Tank Operator Mail City: ISSAQUAH
Tank Operator Mail State: WA
Tank Operator Mail Zip: 98027
Tank Owner Name: COSTCO WHOLESALE CORP

Map Key	Number of Records	Direction	Distance (mi/ft)	Elev/Diff (ft)	Site	DB

Tank Owner Mailing Address: c/o Legal-Licensing Department, P.O. Box 35005
Tank Owner Mailing City: SEATTLE
Tank Owner Mailing State: WA
Tank Owner Mailing Zip: 98124
Tank Capacity Gallons: 1500
Tank Piping Construction: Double Walled
Tank Piping Type: Pressure
Tank Pw Piping Construction: Fiberglass
Tank Sacrificial Anode: No

Map Key	Number of Records	Direction	Distance (mi/ft)	Elev/Diff (ft)	Site	DB
596	3 of 4	NNW	0.18 / 958.40	20.82 / 15	COSTCO GASOLINE #778 43605 PACIFIC COMMONS BLVD FREMONT CA 94538	EMISSIONS

2018 Criteria Data

Facility ID: 111185
Facility SIC Code: 5399
CO: 1
Air Basin: SF
District: BA
COID: ALA
DISN: BAY AREA AQMD
CHAPIS:
CERR Code:
TOGT: 4.3896282
ROGT: 4.3896282
COT:
NOXT:
SOXT:
PMT:
PM10T:

2018 Toxic Data

Facility ID: 111185
Facility SIC Code: 5399
CO: 1
Air Basin: SF
District: BA
TS:
Health Risk Asmt: 5.8
Non-Cancer Chronic Haz Ind: 0
Non-Cancer Acute Haz Ind:
COID: ALA
DISN: BAY AREA AQMD
CHAPIS:
CERR Code:

2019 Criteria Data

CO: 1
Air Basin: SF
Facility ID: 111185
District: BA
Facility SIC Code: 5399
CO ID: ALA
DISN: BAY AREA AQMD
PM10T:
TOGT: 4.3896282
PMT:
CHAPIS:
CERR Code:
ROGT: 4.3896282
COT:
NOXT:
SOXT:

2019 Toxic Data

CO: 1
Air Basin: SF
Faccility ID: 111185
District: BA
Facility SIC Code: 5399
COID: ALA
Non-Cancer Chronic Haz Ind: 0
Non-Cancer Acute Haz Ind:
DISN: BAY AREA AQMD
CHAPIS:
CERR Code:
TS:
Health Risk Asmt: 5.8

Map Key	Number of Records	Direction	Distance (mi/ft)	Elev/Diff (ft)	Site	DB

2020 Criteria Data

CO:	1	***CHAPIS:***	
Air Basin:	SF	***CERR Code:***	
Facility ID:	111185	***ROGT:***	4.3896282
District:	BA	***COT:***	
Facility SIC Code:	5399	***NOXT:***	
CO ID:	ALA	***SOXT:***	
DISN:	BAY AREA AQMD		
TOGT:	4.3896282		
PMT:			
PM10T:			

2020 Toxic Data

CO:	1	***DISN:***	BAY AREA AQMD
Air Basin:	SF	***CHAPIS:***	
Facility ID:	111185	***CHERR Code:***	
District:	BA	***TS:***	
Facility SIC Code:	5399	***Health Risk Asmt:***	5.8
COID:	ALA		
Non-Cancer Chronic Haz Ind:	0		
Non-Cancer Acute Haz Ind:			

596	***4 of 4***	***NNW***	***0.18 / 958.40***	***20.82 / 15***	***COSTCO WHOLESALE #778 GAS STATION 43605 PACIFIC COMMONS BLVD FREMONT CA 94538***	***CONT ALAMEDA***

Facility Type:	PERMITTED UNDERGROUND STORAGE TANK (UST)	***Rel Desc:***	
Status:		***Rel Type:***	
Site Code:		***Rel T Desc:***	
Site ID:		***Program:***	
Record ID:		***Case Desc:***	
ID Type:		***ID Date:***	
Substance:			
County:	ALAMEDA		
Longitude:			
Latitude:			

Site Details

Global ID:		***Inv Party:***	
Fac ID:	C90551285	***Inv P Type:***	
Desc:			

597	***1 of 3***	***S***	***0.08 / 404.55***	***15.70 / 10***	***SANTA CLARA USD 4949 CALLE DE ESCUELA SANTA CLARA CA 95054***	***RCRA NON GEN***

EPA Handler ID:	CAC002968806
Gen Status Universe:	No Report
Contact Name:	TRINA MCCABE
Contact Address:	1889 LAWRENCE RD , , SANTA CLARA , CA, 95051 ,
Contact Phone No and Ext:	408-423-3247
Contact Email:	TMCCABE@SCUSD.NET
Contact Country:	
County Name:	SANTA CLARA
EPA Region:	09
Land Type:	
Receive Date:	20180629
Location Latitude:	37.405068
Location Longitude:	-121.964102

Violation/Evaluation Summary

Note: NO RECORDS: As of Apr 2023, there are no Compliance Monitoring and Enforcement (violation) records associated with this facility (EPA ID).

Handler Summary

Importer Activity:	No
Mixed Waste Generator:	No
Transporter Activity:	No
Transfer Facility:	No
Onsite Burner Exemption:	No
Furnace Exemption:	No
Underground Injection Activity:	No
Commercial TSD:	No
Used Oil Transporter:	No
Used Oil Transfer Facility:	No
Used Oil Processor:	No
Used Oil Refiner:	No
Used Oil Burner:	No
Used Oil Market Burner:	No
Used Oil Spec Marketer:	No

Hazardous Waste Handler Details

Sequence No:	1
Receive Date:	20180629
Handler Name:	SANTA CLARA USD
Source Type:	Implementer
Federal Waste Generator Code:	N
Generator Code Description:	Not a Generator, Verified

Owner/Operator Details

Owner/Operator Ind:	Current Owner	***Street No:***	
Type:	Other	***Street 1:***	1889 LAWRENCE RD
Name:	SANTA CLARA USD	***Street 2:***	
Date Became Current:		***City:***	SANTA CLARA
Date Ended Current:		***State:***	CA
Phone:	408-423-2000	***Country:***	
Source Type:	Implementer	***Zip Code:***	95051

Owner/Operator Ind:	Current Operator	***Street No:***	
Type:	Other	***Street 1:***	1889 LAWRENCE RD
Name:	TRINA MCCABE	***Street 2:***	
Date Became Current:		***City:***	SANTA CLARA
Date Ended Current:		***State:***	CA
Phone:	408-423-3247	***Country:***	
Source Type:	Implementer	***Zip Code:***	95051

597	*2 of 3*	*S*	*0.08 / 404.55*	*15.70 / 10*	***SANTA CLARA UNIFIED SCHOOL DISTRICT*** ***4949 CALLE DE ESCUELA*** ***SANTA CLARA CA 95054***	***RCRA TSD***

EPA Handler ID:	CAC003013567
Gen Status Universe:	No Report
Contact Name:	MELISSA KERSH
Contact Address:	1889 LAWRENCE ROAD , , SANTA CLARA , CA, 95051 ,
Contact Phone No and Ext:	408-423-2148
Contact Email:	MKERSH@SCUSD.NET
Contact Country:	
Land Type:	

Map Key	Number of Records	Direction	Distance (mi/ft)	Elev/Diff (ft)	Site	DB

County Name: SANTA CLARA
EPA Region: 09
Receive Date: 20190506
Location Latitude: 37.405068
Location Longitude: -121.964102

Violation/Evaluation Summary

Note: NO RECORDS: As of Apr 2023, there are no Compliance Monitoring and Enforcement (violation) records associated with this facility (EPA ID).

Handler Summary

Importer Activity: No
Mixed Waste Generator: No
Transporter Activity: No
Transfer Facility: No
Onsite Burner Exemption: No
Smelting, Melting and Refining: No
Underground Injection Control: No
Commercial TSD: No
Used Oil Transporter: No
Used Oil Transfer Facility: No
Used Oil Processor: No
Used Oil Refiner: No
Used Oil Burner: No
Used Oil Market Burner: No
Used Oil Spec Marketer: No

Hazardous Waste Handler Details

Sequence No: 1
Receive Date: 20190506
Handler Name: SANTA CLARA UNIFIED SCHOOL DISTRICT
Federal Waste Generator Code: N
Generator Code Description: Not a Generator, Verified
Source Type: Implementer

Owner/Operator Details

Owner/Operator Ind: Current Operator
Type: Other
Name: MELISSA KERSH
Date Became Current:
Date Ended Current:
Phone: 408-423-2148
Source Type: Implementer
Street No:
Street 1: 1889 LAWRENCE ROAD
Street 2:
City: SANTA CLARA
State: CA
Country:
Zip Code: 95051

Owner/Operator Ind: Current Owner
Type: Other
Name: SANTA CLARA UNIFIED SCHOOL DISTRICT
Date Became Current:
Date Ended Current:
Phone: 408-423-2148
Source Type: Implementer
Street No:
Street 1: 1889 LAWRENCE ROAD
Street 2:
City: SANTA CLARA
State: CA
Country:
Zip Code: 95051

597	3 of 3	S	0.08 / 404.55	15.70 / 10	SANTA CLARA UNIFIED SCHOOL DISTRICT 4949 CALLE DE ESCUELA SANTA CLARA CA 95054	RCRA NON GEN

EPA Handler ID: CAC003013567
Gen Status Universe: No Report

Contact Name:	MELISSA KERSH
Contact Address:	1889 LAWRENCE ROAD , , SANTA CLARA , CA, 95051 ,
Contact Phone No and Ext:	408-423-2148
Contact Email:	MKERSH@SCUSD.NET
Contact Country:	
County Name:	SANTA CLARA
EPA Region:	09
Land Type:	
Receive Date:	20190506
Location Latitude:	37.405068
Location Longitude:	-121.964102

Violation/Evaluation Summary

Note:	NO RECORDS: As of Apr 2023, there are no Compliance Monitoring and Enforcement (violation) records associated with this facility (EPA ID).

Handler Summary

Importer Activity:	No
Mixed Waste Generator:	No
Transporter Activity:	No
Transfer Facility:	No
Onsite Burner Exemption:	No
Furnace Exemption:	No
Underground Injection Activity:	No
Commercial TSD:	No
Used Oil Transporter:	No
Used Oil Transfer Facility:	No
Used Oil Processor:	No
Used Oil Refiner:	No
Used Oil Burner:	No
Used Oil Market Burner:	No
Used Oil Spec Marketer:	No

Hazardous Waste Handler Details

Sequence No:	1
Receive Date:	20190506
Handler Name:	SANTA CLARA UNIFIED SCHOOL DISTRICT
Source Type:	Implementer
Federal Waste Generator Code:	N
Generator Code Description:	Not a Generator, Verified

Owner/Operator Details

Owner/Operator Ind:	Current Operator	**Street No:**	
Type:	Other	**Street 1:**	1889 LAWRENCE ROAD
Name:	MELISSA KERSH	**Street 2:**	
Date Became Current:		**City:**	SANTA CLARA
Date Ended Current:		**State:**	CA
Phone:	408-423-2148	**Country:**	
Source Type:	Implementer	**Zip Code:**	95051

Owner/Operator Ind:	Current Owner	**Street No:**	
Type:	Other	**Street 1:**	1889 LAWRENCE ROAD
Name:	SANTA CLARA UNIFIED SCHOOL DISTRICT	**Street 2:**	
Date Became Current:		**City:**	SANTA CLARA
Date Ended Current:		**State:**	CA
Phone:	408-423-2148	**Country:**	
Source Type:	Implementer	**Zip Code:**	95051

Map Key	Number of Records	Direction	Distance (mi/ft)	Elev/Diff (ft)	Site	DB
598	1 of 1	NNW	0.16 / 820.01	19.98 / 15	Applebee's Neighborhood Grill & Bar 43349 BOSCELL RD FREMONT CA 94538	DELISTED HAZ

Siteid: 6254
Latitude: 37.502762
Longitude: -121.975442
Original Source: CHAZ
Record Date: 09-JUL-2018

Map Key	Number of Records	Direction	Distance (mi/ft)	Elev/Diff (ft)	Site	DB
599	1 of 1	N	0.99 / 5,246.66	21.43 / 16	AMERICAN XTAL CORP. 4311 SOLAR WAY FREMONT CA 94538	ENVIROSTOR

Estor/EPA ID: 71003441
Site Code:
Nat Priority List: NO
APN: NONE SPECIFIED
Census Tract: 6001441503
Site Type: TIERED PERMIT
Address Description: 4311 SOLAR WAY
Office: CLEANUP BERKELEY
Special Program:
Funding:
Assembly District: 24
Senate District: 10
Permit Renewal Lead:
Public Partici Spclst:
Project Manager:
County: ALAMEDA
Latitude: 37.505518
Longitude: -121.9567
Acres: 2 ACRES
Supervisor: KAREN TOTH
Cleanup Status: INACTIVE - NEEDS EVALUATION AS OF 7/5/1996
Cleanup Oversight Agencies: NONE SPECIFIED
School District:
Past Use that Caused Contam: NONE SPECIFIED
Potential Media Affected: NONE SPECIFIED
Potential Contamin of Concern:

NONE SPECIFIED

Site History:

Site was Conditionally Authorized.

Status: INACTIVE - NEEDS EVALUATION
Program Type: TIERED PERMIT
CalEnviroScreen Score: 40-45%
Summary Link: https://www.envirostor.dtsc.ca.gov/public/profile_report?global_id=71003441

Completed Activities

Title: Phase 1 Assessment
Title Link: https://www.envirostor.dtsc.ca.gov/public/final_documents2?global_id=71003441&doc_id=60280740
Area Name:
Area Link:
Sub Area:
Sub Area Link:
Document Type: Phase 1 Addendum
Date Completed: 7/5/1996
Comments: Phase 1 indicates no further action for the site. DTSC has not verified this information.

Title: Phase I Environmental Assessment
Title Link: https://www.envirostor.dtsc.ca.gov/public/final_documents2?global_id=71003441&doc_id=60280738
Area Name:
Area Link:
Sub Area:
Sub Area Link:
Document Type: Phase 1
Date Completed: 12/7/1994
Comments: Phase 1 indicates that no further action is needed. DTSC has not verified this information.

Map Key	Number of Records	Direction	Distance (mi/ft)	Elev/Diff (ft)	Site	DB
600	1 of 1	S	0.10 / 532.90	12.44 / 7	MICHAEL VILLAMEJOR 2113 CORTE PRIMAVERA SANTA CLARA CA 95054	RCRA NON GEN

EPA Handler ID: CAC003185462
Gen Status Universe: No Report
Contact Name: MICHAEL VILLAMEJOR
Contact Address: 2113 CORTE PRIMAVERA , , SANTA CLARA , CA, 95054 ,
Contact Phone No and Ext: 510-378-3011
Contact Email: GISELLE.ESPIRITU@SYNERGYCOMPANIES.ORG
Contact Country:
County Name: SANTA CLARA
EPA Region: 09
Land Type:
Receive Date: 20220715
Location Latitude:
Location Longitude:

Violation/Evaluation Summary

Note: NO RECORDS: As of Apr 2023, there are no Compliance Monitoring and Enforcement (violation) records associated with this facility (EPA ID).

Handler Summary

Importer Activity: No
Mixed Waste Generator: No
Transporter Activity: No
Transfer Facility: No
Onsite Burner Exemption: No
Furnace Exemption: No
Underground Injection Activity: No
Commercial TSD: No
Used Oil Transporter: No
Used Oil Transfer Facility: No
Used Oil Processor: No
Used Oil Refiner: No
Used Oil Burner: No
Used Oil Market Burner: No
Used Oil Spec Marketer: No

Hazardous Waste Handler Details

Sequence No: 1
Receive Date: 20220715
Handler Name: MICHAEL VILLAMEJOR
Source Type: Implementer
Federal Waste Generator Code: N
Generator Code Description: Not a Generator, Verified

Owner/Operator Details

Owner/Operator Ind: Current Owner
Type: Other
Name: MICHAEL VILLAMEJOR
Date Became Current:
Date Ended Current:
Phone: 510-378-3011
Source Type: Implementer
Street No:
Street 1: 2113 CORTE PRIMAVERA
Street 2:
City: SANTA CLARA
State: CA
Country:
Zip Code: 95054

Owner/Operator Ind: Current Operator
Type: Other
Name: MICHAEL VILLAMEJOR
Date Became Current:
Street No:
Street 1: 2113 CORTE PRIMAVERA
Street 2:
City: SANTA CLARA

Map Key	Number of Records	Direction	Distance (mi/ft)	Elev/Diff (ft)	Site	DB

Date Ended Current:		**State:**	CA
Phone:	510-378-3011	**Country:**	
Source Type:	Implementer	**Zip Code:**	95054

601	1 of 3	S	0.02 / 91.33	15.89 / 10	**CHERYL LEMOS** **4914 PLAZA ESCUELA** **SANTA CLARA CA 95054-1445**	**RCRA NON GEN**

EPA Handler ID:	CAC003049541
Gen Status Universe:	No Report
Contact Name:	CHERYL LEMOS
Contact Address:	4914 PLAZA ESCUELA , , SANTA CLARA , CA, 95054-1445 ,
Contact Phone No and Ext:	415-513-9025
Contact Email:	LISAR@SYNERGYCOMPANIES.ORG
Contact Country:	
County Name:	SANTA CLARA
EPA Region:	09
Land Type:	
Receive Date:	20200106
Location Latitude:	
Location Longitude:	

Violation/Evaluation Summary

Note:	NO RECORDS: As of Apr 2023, there are no Compliance Monitoring and Enforcement (violation) records associated with this facility (EPA ID).

Handler Summary

Importer Activity:	No
Mixed Waste Generator:	No
Transporter Activity:	No
Transfer Facility:	No
Onsite Burner Exemption:	No
Furnace Exemption:	No
Underground Injection Activity:	No
Commercial TSD:	No
Used Oil Transporter:	No
Used Oil Transfer Facility:	No
Used Oil Processor:	No
Used Oil Refiner:	No
Used Oil Burner:	No
Used Oil Market Burner:	No
Used Oil Spec Marketer:	No

Hazardous Waste Handler Details

Sequence No:	1
Receive Date:	20200106
Handler Name:	CHERYL LEMOS
Source Type:	Implementer
Federal Waste Generator Code:	N
Generator Code Description:	Not a Generator, Verified

Owner/Operator Details

Owner/Operator Ind:	Current Operator	**Street No:**	
Type:	Other	**Street 1:**	4914 PLAZA ESCUELA
Name:	CHERYL LEMOS	**Street 2:**	
Date Became Current:		**City:**	SANTA CLARA
Date Ended Current:		**State:**	CA
Phone:	415-513-9025	**Country:**	
Source Type:	Implementer	**Zip Code:**	95054-1445

Map Key	Number of Records	Direction	Distance (mi/ft)	Elev/Diff (ft)	Site	DB

Owner/Operator Ind:	Current Owner	**Street No:**	
Type:	Other	**Street 1:**	4914 PLAZA ESCUELA
Name:	CHERYL LEMOS	**Street 2:**	
Date Became Current:		**City:**	SANTA CLARA
Date Ended Current:		**State:**	CA
Phone:	415-513-9025	**Country:**	
Source Type:	Implementer	**Zip Code:**	95054-1445

Map Key	Number of Records	Direction	Distance (mi/ft)	Elev/Diff (ft)	Site	DB
601	2 of 3	S	0.02 / 91.33	15.89 / 10	CHERYL LEMOS 4914 PLAZA ESCUELA SANTA CLARA CA 95054-1445	RCRA NON GEN

EPA Handler ID:	CAC003048935
Gen Status Universe:	No Report
Contact Name:	CHERYL LEMOS
Contact Address:	4914 PLAZA ESCUELA , , SANTA CLARA , CA, 95054-1445 ,
Contact Phone No and Ext:	415-513-9025
Contact Email:	HAYWARD.RECEPTIONIST@SYNERGYCOMPANIES.OR
Contact Country:	
County Name:	SANTA CLARA
EPA Region:	09
Land Type:	
Receive Date:	20191230
Location Latitude:	
Location Longitude:	

Violation/Evaluation Summary

Note:	NO RECORDS: As of Apr 2023, there are no Compliance Monitoring and Enforcement (violation) records associated with this facility (EPA ID).

Handler Summary

Importer Activity:	No
Mixed Waste Generator:	No
Transporter Activity:	No
Transfer Facility:	No
Onsite Burner Exemption:	No
Furnace Exemption:	No
Underground Injection Activity:	No
Commercial TSD:	No
Used Oil Transporter:	No
Used Oil Transfer Facility:	No
Used Oil Processor:	No
Used Oil Refiner:	No
Used Oil Burner:	No
Used Oil Market Burner:	No
Used Oil Spec Marketer:	No

Hazardous Waste Handler Details

Sequence No:	1
Receive Date:	20191230
Handler Name:	CHERYL LEMOS
Source Type:	Implementer
Federal Waste Generator Code:	N
Generator Code Description:	Not a Generator, Verified

Owner/Operator Details

Owner/Operator Ind:	Current Owner	**Street No:**	
Type:	Other	**Street 1:**	4914 PLAZA ESCUELA

Map Key	Number of Records	Direction	Distance (mi/ft)	Elev/Diff (ft)	Site	DB

Name:	CHERYL LEMOS	**Street 2:**	
Date Became Current:		**City:**	SANTA CLARA
Date Ended Current:		**State:**	CA
Phone:	415-513-9025	**Country:**	
Source Type:	Implementer	**Zip Code:**	95054-1445
Owner/Operator Ind:	Current Operator	**Street No:**	
Type:	Other	**Street 1:**	4914 PLAZA ESCUELA
Name:	CHERYL LEMOS	**Street 2:**	
Date Became Current:		**City:**	SANTA CLARA
Date Ended Current:		**State:**	CA
Phone:	415-513-9025	**Country:**	
Source Type:	Implementer	**Zip Code:**	95054-1445

---

601 *3 of 3* | *S* | *0.02 / 91.33* | *15.89 / 10* | ***CHERYL LEMOS*** ***4914 PLAZA ESCUELA*** ***SANTA CLARA CA 95054-1445*** | ***FINDS/FRS***

Registry ID:	110070717724
FIPS Code:	06085
HUC Code:	
Site Type Name:	STATIONARY
Location Description:	
Supplemental Location:	
Create Date:	02-MAY-20
Update Date:	
Interest Types:	UNSPECIFIED UNIVERSE
SIC Codes:	
SIC Code Descriptions:	
NAICS Codes:	
NAICS Code Descriptions:	
Conveyor:	
Federal Facility Code:	
Federal Agency Name:	
Tribal Land Code:	
Tribal Land Name:	
Congressional Dist No:	
Census Block Code:	
EPA Region Code:	09
County Name:	SANTA CLARA
US/Mexico Border Ind:	
Latitude:	
Longitude:	
Reference Point:	
Coord Collection Method:	
Accuracy Value:	
Datum:	NAD83
Source:	
Facility Detail Rprt URL:	https://ofmpub.epa.gov/frs_public2/fii_query_detail.disp_program_facility?p_registry_id=110070717724
Data Source:	Facility Registry Service - Single File
Program Acronyms:	

RCRAINFO:CAC003048935, RCRAINFO:CAC003049541

---

602 *1 of 1* | *SSW* | *0.20 / 1,045.94* | *23.83 / 18* | ***NORTHERN RECEIVING STATION*** ***4857 CENTENNIAL BLVD*** ***SANTA CLARA CA 95050*** | ***RCRA SQG***

EPA Handler ID:	CAR000148791
Gen Status Universe:	Small Quantity Generator
Contact Name:	DONALD M MCARTHUR
Contact Address:	1500 WASHBURTON AVE , SILICON VALLEY POWER , SANTA CLARA , CA, 95050 , US
Contact Phone No and Ext:	408-261-5365
Contact Email:	
Contact Country:	US

County Name:	SANTA CLARA
EPA Region:	09
Land Type:	Municipal
Receive Date:	20031020
Location Latitude:	37.404475
Location Longitude:	-121.969053

Violation/Evaluation Summary

Note: NO RECORDS: As of Apr 2023, there are no Compliance Monitoring and Enforcement (violation) records associated with this facility (EPA ID).

Handler Summary

Importer Activity:	No
Mixed Waste Generator:	No
Transporter Activity:	No
Transfer Facility:	No
Onsite Burner Exemption:	No
Furnace Exemption:	No
Underground Injection Activity:	No
Commercial TSD:	No
Used Oil Transporter:	No
Used Oil Transfer Facility:	No
Used Oil Processor:	No
Used Oil Refiner:	No
Used Oil Burner:	No
Used Oil Market Burner:	No
Used Oil Spec Marketer:	No

Hazardous Waste Handler Details

Sequence No:	1
Receive Date:	20031020
Handler Name:	NORTHERN RECEIVING STATION
Federal Waste Generator Code:	2
Generator Code Description:	Small Quantity Generator
Source Type:	Implementer

Hazardous Waste Handler Details

Sequence No:	1
Receive Date:	20031020
Handler Name:	NORTHERN RECEIVING STATION
Federal Waste Generator Code:	1
Generator Code Description:	Large Quantity Generator
Source Type:	Notification

Waste Code Details

Hazardous Waste Code:	D009
Waste Code Description:	MERCURY
Hazardous Waste Code:	D004
Waste Code Description:	ARSENIC
Hazardous Waste Code:	D008
Waste Code Description:	LEAD

Owner/Operator Details

Owner/Operator Ind: Current Owner **Street No:**

Map Key	Number of Records	Direction	Distance (mi/ft)	Elev/Diff (ft)	Site	DB

Type:	Municipal	**Street 1:**	
Name:	CITY OF SANTA CLARA	**Street 2:**	
Date Became Current:	19790320	**City:**	
Date Ended Current:		**State:**	
Phone:		**Country:**	
Source Type:	Implementer	**Zip Code:**	
Owner/Operator Ind:	Current Owner	**Street No:**	
Type:	Municipal	**Street 1:**	
Name:	CITY OF SANTA CLARA	**Street 2:**	
Date Became Current:	19790320	**City:**	
Date Ended Current:		**State:**	
Phone:		**Country:**	
Source Type:	Notification	**Zip Code:**	
Owner/Operator Ind:	Current Operator	**Street No:**	
Type:	Municipal	**Street 1:**	
Name:	SILICON VALLEY POWER	**Street 2:**	
Date Became Current:	20020818	**City:**	
Date Ended Current:		**State:**	
Phone:		**Country:**	
Source Type:	Implementer	**Zip Code:**	
Owner/Operator Ind:	Current Operator	**Street No:**	
Type:	Municipal	**Street 1:**	
Name:	SILICON VALLEY POWER	**Street 2:**	
Date Became Current:	20020818	**City:**	
Date Ended Current:		**State:**	
Phone:		**Country:**	
Source Type:	Notification	**Zip Code:**	

Historical Handler Details

Receive Dt:	20031020
Generator Code Description:	Large Quantity Generator
Handler Name:	NORTHERN RECEIVING STATION

603	*1 of 1*	*SSW*	*0.21 / 1,092.30*	*22.76 / 17*	***FORTY NINERS STADIUM, LLC*** ***4900 CENTENNIAL BLVD*** ***SANTA CLARA CA 95054***	***EMISSIONS***

2014 Criteria Data

Facility ID:	21402	**CERR Code:**	
Facility SIC Code:	7941	**TOGT:**	.026009122
CO:	43	**ROGT:**	
Air Basin:	SF	**COT:**	.069886405
District:	BA	**NOXT:**	.319966505
COID:	SCL	**SOXT:**	.000380516
DISN:	BAY AREA AQMD	**PMT:**	.006769318
CHAPIS:		**PM10T:**	.006498545

2014 Toxic Data

Facility ID:	21402	**COID:**	SCL
Facility SIC Code:	7941	**DISN:**	BAY AREA AQMD
CO:	43	**CHAPIS:**	
Air Basin:	SF	**CERR Code:**	
District:	BA		
TS:			
Health Risk Asmt:			
Non-Cancer Chronic Haz Ind:			
Non-Cancer Acute Haz Ind:			

2015 Criteria Data

Facility ID:	21402	***CERR Code:***	
Facility SIC Code:	7941	***TOGT:***	.013900277
CO:	43	***ROGT:***	.013066189
Air Basin:	SF	***COT:***	.03734999
District:	BA	***NOXT:***	.17100235
COID:	SCL	***SOXT:***	.000203362
DISN:	BAY AREA AQMD	***PMT:***	.003617783
CHAPIS:		***PM10T:***	.003473071

2015 Toxic Data

Facility ID:	21402	***COID:***	SCL
Facility SIC Code:	7941	***DISN:***	BAY AREA AQMD
CO:	43	***CHAPIS:***	
Air Basin:	SF	***CERR Code:***	
District:	BA		
TS:			
Health Risk Asmt:			
Non-Cancer Chronic Haz Ind:			
Non-Cancer Acute Haz Ind:			

2016 Criteria Data

Facility ID:	21402	***CERR CODE:***	
Facility SIC Code:	7941	***TOGT:***	.004370782
CO:	43	***ROGT:***	.003839731987
Air Basin:	SF	***COT:***	.011744271
District:	BA	***NOXT:***	.053769719
COID:	SCL	***SOXT:***	.000063945
DISN:	BAY AREA AQMD	***PMT:***	.00113757
CHAPIS:		***PM10T:***	.001092067

2016 Toxic Data

Facility ID:	21402	***TS:***	
Facility SIC Code:	7941	***HRA:***	
CERR CODE:		***CH Index:***	
COID:	SCL	***AH Index:***	
CO:	43	***Air Basin:***	SF
DISN:	BAY AREA AQMD	***District:***	BA
CHAPIS:			

2017 Criteria Data

Facility ID:	21402	***CERR Code:***	
Facility SIC Code:	7941	***TOGT:***	.001516394
CO:	43	***ROGT:***	.001332152129
Air Basin:	SF	***COT:***	.004074542
District:	BA	***NOXT:***	.018654804
COID:	SCL	***SOXT:***	.000022186
DISN:	BAY AREA AQMD	***PMT:***	.000394668
CHAPIS:		***PM10T:***	.00037888

2017 Toxic Data

Facility ID:	21402	***COID:***	SCL
Facility SIC Code:	7941	***DISN:***	BAY AREA AQMD
CO:	43	***CHAPIS:***	
Air Basin:	SF	***CERR Code:***	
District:	BA		

TS:
Health Risk Asmt:
Non-Cancer Chronic Haz Ind:
Non-Cancer Acute Haz Ind:

2018 Criteria Data

Facility ID:	21402	***CERR Code:***	
Facility SIC Code:	7941	***TOGT:***	.005489418
CO:	43	***ROGT:***	.004822453713
Air Basin:	SF	***COT:***	.014750036
District:	BA	***NOXT:***	.067531274
COID:	SCL	***SOXT:***	.00008031
DISN:	BAY AREA AQMD	***PMT:***	.001428714
CHAPIS:		***PM10T:***	.001371566

2018 Toxic Data

Facility ID:	21402	***COID:***	SCL
Facility SIC Code:	7941	***DISN:***	BAY AREA AQMD
CO:	43	***CHAPIS:***	
Air Basin:	SF	***CERR Code:***	
District:	BA		
TS:			
Health Risk Asmt:			
Non-Cancer Chronic Haz Ind:			
Non-Cancer Acute Haz Ind:			

2019 Criteria Data

CO:	43	***CHAPIS:***	
Air Basin:	SF	***CERR Code:***	
Facility ID:	21402	***ROGT:***	.003986039134
District:	BA	***COT:***	.012191766
Facility SIC Code:	7941	***NOXT:***	.055818522
CO ID:	SCL	***SOXT:***	.000066382
DISN:	BAY AREA AQMD		
PM10T:	.001133679		
TOGT:	.004537324		
PMT:	.001180915		

2019 Toxic Data

CO:	43	***DISN:***	BAY AREA AQMD
Air Basin:	SF	***CHAPIS:***	
Faccility ID:	21402	***CERR Code:***	
District:	BA	***TS:***	
Facility SIC Code:	7941	***Health Risk Asmt:***	
COID:	SCL		
Non-Cancer Chronic Haz Ind:			
Non-Cancer Acute Haz Ind:			

2020 Criteria Data

CO:	43	***CHAPIS:***	
Air Basin:	SF	***CERR Code:***	
Facility ID:	21402	***ROGT:***	.00414286544
District:	BA	***COT:***	.012671442
Facility SIC Code:	7941	***NOXT:***	.058014668
CO ID:	SCL	***SOXT:***	.000068994
DISN:	BAY AREA AQMD		
TOGT:	.00471584		
PMT:	.001227378		

Map Key	Number of Records	Direction	Distance (mi/ft)	Elev/Diff (ft)	Site	DB

PM10T: .001178282

2020 Toxic Data

CO: 43
Air Basin: SF
Facility ID: 21402
District: BA
Facility SIC Code: 7941
COID: SCL
Non-Cancer Chronic Haz Ind:
Non-Cancer Acute Haz Ind:

DISN: BAY AREA AQMD
CHAPIS:
CHERR Code:
TS:
Health Risk Asmt:

---

604 | **1 of 1** | **S** | **0.04 / 229.05** | **10.38 / 5** | **City of Santa Clara - Waste Water Pump Station**
4993 STARS & STRIPES DR
SANTA CLARA CA 95054 | **CERS HAZ**

Site ID: 19883
Latitude: 37.406190
Longitude: -121.969990

Regulated Programs

EI ID: 10486852
EI Description: Chemical Storage Facilities

Violations

Violation Date: 10/05/2020
Violation Source: CERS
Violation Program: HMRRP
Violation Division: Santa Clara City Fire Department
Citation: HSC 6.95 25508.2 - California Health and Safety Code, Chapter 6.95, Section(s) 25508.2
Violation Notes:

Returned to compliance on 04/19/2022. HMBP was last submitted 2/07/2020. Update and resubmit on CERS.

Violation Description:

Failure to annually review and electronically certify that the business plan is complete and accurate on or before the annual due date.

Evaluations

Eval Date: 05/10/2022
Violations Found: No
Eval General Type: Compliance Evaluation Inspection
Eval Type: Routine done by local agency
Eval Division: Santa Clara City Fire Department
Eval Program: HMRRP
Eval Source: CERS
Eval Notes:

Eval Date: 10/05/2020
Violations Found: Yes
Eval General Type: Compliance Evaluation Inspection
Eval Type: Routine done by local agency
Eval Division: Santa Clara City Fire Department
Eval Program: HMRRP
Eval Source: CERS
Eval Notes:

Affiliations

Affil Type Desc: Identification Signer
Entity Name: Gary Welling
Entity Title: Director Water and Sewer Utilities
Address:
City:
State:
Country:
Zip Code:
Phone:

Affil Type Desc: CUPA District
Entity Name: Santa Clara City Fire Dept
Entity Title:
Address: 1675 Lincoln Street
City: Santa Clara
State: CA
Country:
Zip Code: 95050
Phone: (408) 615-4970

Affil Type Desc: Document Preparer
Entity Name: Diane Asuncion
Entity Title:
Address:
City:
State:
Country:
Zip Code:
Phone:

Affil Type Desc: Facility Mailing Address
Entity Name: Mailing Address
Entity Title:
Address: 1500 Warbuton Avenue
City: Santa Clara
State: CA
Country:
Zip Code: 95050
Phone:

Affil Type Desc: Parent Corporation
Entity Name: City of Santa Clara - Water & Sewer Utilities Department
Entity Title:
Address:
City:
State:
Country:
Zip Code:
Phone:

Affil Type Desc: Legal Owner
Entity Name: Water & Sewer Utilities
Entity Title:
Address: 1500 Warburton Avenue
City: Santa Clara
State: CA
Country: United States
Zip Code: 95050
Phone: (408) 615-2000

Affil Type Desc: Environmental Contact
Entity Name: Diane Asuncion
Entity Title:
Address: 1500 Warburton Avenue
City: Santa Clara
State: CA
Country:
Zip Code: 95050

Map Key	Number of Records	Direction	Distance (mi/ft)	Elev/Diff (ft)	Site	DB

Phone:

Affil Type Desc: Operator
Entity Name: Garrett Brown
Entity Title:
Address:
City:
State:
Country:
Zip Code:
Phone: (408) 615-2071

---

605 *1 of 2* **NNW** *0.00 / 3.92* *18.09 / 13* **BAY COUNTIES DIESEL SERVICE** **PFAS IND**

FREMONT CA

Status:	Active	**Fac Fips Code:**	06001
Industry:	Chemical Mfg	**Fac Indian Cntry Flg:**	N
Compliance Status:	No Violation Identified	**Fac Derived Huc:**	18050003
EPA Programs:	RCRA	**Fac Derived Wbd:**	180500040702
Federal Facility:	No	**Fac Derived Cd113:**	17
Federal Agency:	-	**Fac Derived Cb2010:**	060014415031167
Fac Snc Flg:	N	**Fac Informal Count:**	0
AIR Flag:	N	**Last Informal Action:**	-
NPDES Flag:	N	**Formal Action Count:**	0
SDWIS Flag:	N	**Last Formal Action:**	-
RCRAFlag:	Y	**Fac Total Penalties:**	0
TRI Flag:	N	**Fac Penalty Count:**	-
GHG Flag:	N	**Date Last Penalty:**	-
TRI IDs:	-	**Last Penalty Amt:**	-
TRI Releases Trnsfrs:	-	**Fac Qtrs With Nc:**	0
TRI on Site Releases:	-	**Programs With Snc:**	0
TRI off Site Trnsfrs:	-	**Fac Percent Minority:**	71.276
TRI Reporter:	-	**Fac Pop Den:**	2671.82
Fac Imp Water Flg:	-	**Count:**	1
Fac Major Flag:	-	**Fac County:**	ALAMEDA
Fac Active Flag:	Y	**State Other :**	
Fac Inspection Count:	0	**Region:**	09
Date Last Inspection:	-	**Latitude:**	37.502408
Days Last Inspection:	-	**Longitude:**	-121.979379

Fac Derived Tribes: -
AIR IDs: -
CAA Permit Types: -
CAA NAICS: -
CAA SICS: -
NPDES IDs: -
CWA Permit Types: -
CWA NAICS: -
CWA SICS: -
RCRA IDs: CAR000280891
RCRA Permit Types: LQG
RCRA NAICS: 325998 324191
SDWA IDs: -
SDWA System Types: -
SDWA Compliance Status: -
SDWA Snc Flag: N
Fac Collection Meth: GDT-ADDRESS MATCHING (GEOCODING)
EJSCREEN Flag Us: Y
EJSCREEN Report: https://ejscreen.epa.gov/mapper/mobile/EJSCREEN_mobile.aspx?geometry=%7B%22x%22:-121.979379,%22y%22:37.502408,%22spatialReference%22:%7B%22wkid%22:4326%7D%7D&unit=9035&areatype=&areaid=&basemap=streets&distance=1
ECHO Facility Report: https://echo.epa.gov/detailed-facility-report?fid=110070225180

---

605 *2 of 2* **NNW** *0.00 / 3.92* *18.09 / 13* **BAY COUNTIES DIESEL SERVICE** **PFAS IND**

FREMONT CA

Map Key	Number of Records	Direction	Distance (mi/ft)	Elev/Diff (ft)	Site	DB

Status:	Active	**Fac Fips Code:**	06001
Industry:	Petroleum	**Fac Indian Cntry Flg:**	N
Compliance Status:	No Violation Identified	**Fac Derived Huc:**	18050003
EPA Programs:	RCRA	**Fac Derived Wbd:**	180500040702
Federal Facility:	No	**Fac Derived Cd113:**	17
Federal Agency:	-	**Fac Derived Cb2010:**	060014415031167
Fac Snc Flg:	N	**Fac Informal Count:**	0
AIR Flag:	N	**Last Informal Action:**	-
NPDES Flag:	N	**Formal Action Count:**	0
SDWIS Flag:	N	**Last Formal Action:**	-
RCRAFlag:	Y	**Fac Total Penalties:**	0
TRI Flag:	N	**Fac Penalty Count:**	-
GHG Flag:	N	**Date Last Penalty:**	-
TRI IDs:	-	**Last Penalty Amt:**	-
TRI Releases Trnsfrs:	-	**Fac Qtrs With Nc:**	0
TRI on Site Releases:	-	**Programs With Snc:**	0
TRI off Site Trnsfrs:	-	**Fac Percent Minority:**	71.276
TRI Reporter:	-	**Fac Pop Den:**	2671.82
Fac Imp Water Flg:	-	**Count:**	1
Fac Major Flag:	-	**Fac County:**	ALAMEDA
Fac Active Flag:	Y	**State Other :**	
Fac Inspection Count:	0	**Region:**	09
Date Last Inspection:	-	**Latitude:**	37.502408
Days Last Inspection:	-	**Longitude:**	-121.979379

Fac Derived Tribes:	-
AIR IDs:	-
CAA Permit Types:	-
CAA NAICS:	-
CAA SICS:	-
NPDES IDs:	-
CWA Permit Types:	-
CWA NAICS:	-
CWA SICS:	-
RCRA IDs:	CAR000280891
RCRA Permit Types:	LQG
RCRA NAICS:	325998 324191
SDWA IDs:	-
SDWA System Types:	-
SDWA Compliance Status:	-
SDWA Snc Flag:	N
Fac Collection Meth:	GDT-ADDRESS MATCHING (GEOCODING)
EJSCREEN Flag Us:	Y
EJSCREEN Report:	https://ejscreen.epa.gov/mapper/mobile/EJSCREEN_mobile.aspx?geometry=%7B%22x%22:-121.979379,%22y%22:37.502408,%22spatialReference%22:%7B%22wkid%22:4326%7D%7D&unit=9035&areatype=&areaid=&basemap=streets&distance=1
ECHO Facility Report:	https://echo.epa.gov/detailed-facility-report?fid=110070225180

606	*1 of 1*	*S*	*0.25 / 1,293.85*	*10.36 / 5*	***GRACE TAN*** ***2028 AVENIDA DE LAS FLORES*** ***SANTA CLARA CA 95054***	***RCRA NON GEN***

EPA Handler ID:	CAC003170823
Gen Status Universe:	No Report
Contact Name:	GRACE TAN
Contact Address:	2028 AVENIDA DE LAS FLORES , , SANTA CLARA , CA, 95054 ,
Contact Phone No and Ext:	408-318-4153
Contact Email:	GRACEW.TAN@HOTMAIL.COM
Contact Country:	
County Name:	SANTA CLARA
EPA Region:	09
Land Type:	
Receive Date:	20220412
Location Latitude:	
Location Longitude:	

Violation/Evaluation Summary

Note: NO RECORDS: As of Apr 2023, there are no Compliance Monitoring and Enforcement (violation) records associated with this facility (EPA ID).

Handler Summary

Importer Activity:	No
Mixed Waste Generator:	No
Transporter Activity:	No
Transfer Facility:	No
Onsite Burner Exemption:	No
Furnace Exemption:	No
Underground Injection Activity:	No
Commercial TSD:	No
Used Oil Transporter:	No
Used Oil Transfer Facility:	No
Used Oil Processor:	No
Used Oil Refiner:	No
Used Oil Burner:	No
Used Oil Market Burner:	No
Used Oil Spec Marketer:	No

Hazardous Waste Handler Details

Sequence No:	1
Receive Date:	20220412
Handler Name:	GRACE TAN
Source Type:	Implementer
Federal Waste Generator Code:	N
Generator Code Description:	Not a Generator, Verified

Owner/Operator Details

Owner/Operator Ind:	Current Owner	***Street No:***	
Type:	Other	***Street 1:***	2028 AVENIDA DE LAS FLORES
Name:	GRACE TAN	***Street 2:***	
Date Became Current:		***City:***	SANTA CLARA
Date Ended Current:		***State:***	CA
Phone:	408-318-4153	***Country:***	
Source Type:	Implementer	***Zip Code:***	95054
Owner/Operator Ind:	Current Operator	***Street No:***	
Type:	Other	***Street 1:***	2028 AVENIDA DE LAS FLORES
Name:	GRACE TAN	***Street 2:***	
Date Became Current:		***City:***	SANTA CLARA
Date Ended Current:		***State:***	CA
Phone:	408-318-4153	***Country:***	
Source Type:	Implementer	***Zip Code:***	95054

607	*1 of 1*	***SW***	***0.94 / 4,944.54***	***7.91 / 2***	***CALIFORNIA CIRCUIT ENGINEERING 1292 REAMWOOD AVE SUNNYVALE CA 94086***	***ENVIROSTOR***

Estor/EPA ID:	43360034	***Assembly District:***	26
Site Code:		***Senate District:***	10
Nat Priority List:	NO	***Permit Renewal Lead:***	
APN:	104-31-036	***Public Partici Spclst:***	
Census Tract:	6085504802	***Project Manager:***	
Site Type:	* HISTORICAL	***County:***	SANTA CLARA
Address Description:	1292 REAMWOOD AVE	***Latitude:***	37.4101365075369
Office:	CLEANUP BERKELEY	***Longitude:***	-121.988071141596
Special Program:	* SITE CHAR & ASSESS GRANT (CERCLA	***Acres:***	NONE SPECIFIED

104)

Funding: ***Supervisor:***
Cleanup Status: REFER: RWQCB AS OF 1/1/1984
Cleanup Oversight Agencies: NONE SPECIFIED
School District:
Past Use that Caused Contam: NONE SPECIFIED
Potential Media Affected: NONE SPECIFIED
Potential Contamin of Concern:

CYANIDE (FREE)
METALS
UNCATEGORIZED

Site History:

Status: REFER: RWQCB
Program Type: HISTORICAL
CalEnviroScreen Score: 50-55%
Summary Link: https://www.envirostor.dtsc.ca.gov/public/profile_report?global_id=43360034

Completed Activities

Title: De-Certification
Title Link:
Area Name:
Area Link:
Sub Area:
Sub Area Link:
Document Type: De-Certification
Date Completed: 1/1/1984
Comments:

Title: Discovery
Title Link:
Area Name:
Area Link:
Sub Area:
Sub Area Link:
Document Type: * Discovery
Date Completed: 8/20/1981
Comments: Facility identified via Superfund Notification.

Title: Preliminary Assessment Report
Title Link: https://www.envirostor.dtsc.ca.gov/public/final_documents2?global_id=43360034&doc_id=5002866
Area Name:
Area Link:
Sub Area:
Sub Area Link:
Document Type: Preliminary Assessment Report
Date Completed: 1/1/1986
Comments: Source of Activity: Manufacturing of printed circuit board, chemical etching, electrolysis plating, silk screening. CA Circuit moved to Fremont, CA by July 1984. On 11/01/84 removed wastes & decontamination of premises process certi- fied by Emcon, but DHS & RWQCB not satisfied. RWQCB is conducting an investigation on adjacent property to deter- mine the source of contamination. Preliminary Assessment submitted to EPA (Cercla 104).

Title: Certification
Title Link:
Area Name:
Area Link:
Sub Area:
Sub Area Link:
Document Type: Certification
Date Completed: 1/1/1984
Comments: Approximately of 7,410 gallons of contaminated liquid and 10,280 pounds of contaminated soil were removed from the site. The site was referred to the RWQCB subsequent to the removal action for the investigation of suspected groundwater contamination. Based on this referral, the site is "decertified" and the previous cert is considered a removal action.

Map Key	Number of Records	Direction	Distance (mi/ft)	Elev/Diff (ft)	Site	DB

Title: Removal Action Completion Report
Title Link:
Area Name:
Area Link:
Sub Area:
Sub Area Link:
Document Type: Removal Action Completion Report
Date Completed: 1/1/1984
Comments:

---

608 | 1 of 1 | NNW | 0.47 / 2,456.82 | 22.66 / 17 | P.F. Changs China Bistro (Fremont 9812) 43316 CHRISTY ST FREMONT CA 94538 | DELISTED HAZ

Siteid: 373815
Latitude: 37.505146
Longitude: -121.970683
Original Source: CHAZ
Record Date: 30-MAY-2017

---

609 | 1 of 1 | NNW | 0.00 / 18.30 | 17.08 / 12 | USF REDDAWAY 43992 BOYCE RD FREMONT CA 945380000 | HAZ GEN

Epa ID: CAC001227112
Facility County: 01
Address 2:
County: Alameda
Details DTSC HWTS: The Department of Toxic Substances Control (DTSC) makes available a Waste Code Matrix showing each Waste Code, its description, and annual amounts in its Hazardous Waste Tracking System: https://hwts.dtsc.ca.gov/search
Handler Profile URL: https://hwts.dtsc.ca.gov/facility/CAC001227112

---

610 | 1 of 2 | SSW | 0.19 / 1,028.86 | 12.87 / 7 | SAN FRANCISCO FORTY NINERS 4949 CENTENNIAL BLVD SANTA CLARA CA 95054 | DELISTED HAZ

Siteid: 150492
Latitude: 37.402805
Longitude: -121.968450
Original Source: CHAZ
Record Date: 04-JAN-2018

---

610 | 2 of 2 | SSW | 0.19 / 1,028.86 | 12.87 / 7 | SAN FRANCISCO FORTY NINERS 4949 CENTENNIAL BLVD SANTA CLARA CA 95054-0000 | RCRA NON GEN

EPA Handler ID: CAL000027905
Gen Status Universe: No Report
Contact Name: M GREINER/HEAD GROUNDSKEEPER
Contact Address: 4949 CENTENNIAL BLVD , , SANTA CLARA , CA, 95054 ,
Contact Phone No and Ext: 408-593-6748
Contact Email: MATTHEW.GREINER@49ERS.COM
Contact Country:
County Name: SANTA CLARA
EPA Region: 09
Land Type:
Receive Date: 19900510
Location Latitude: 37.404323
Location Longitude: -121.969011

Violation/Evaluation Summary

Map Key	Number of Records	Direction	Distance (mi/ft)	Elev/Diff (ft)	Site	DB

Note: NO RECORDS: As of Apr 2023, there are no Compliance Monitoring and Enforcement (violation) records associated with this facility (EPA ID).

Handler Summary

Importer Activity:	No
Mixed Waste Generator:	No
Transporter Activity:	No
Transfer Facility:	No
Onsite Burner Exemption:	No
Furnace Exemption:	No
Underground Injection Activity:	No
Commercial TSD:	No
Used Oil Transporter:	No
Used Oil Transfer Facility:	No
Used Oil Processor:	No
Used Oil Refiner:	No
Used Oil Burner:	No
Used Oil Market Burner:	No
Used Oil Spec Marketer:	No

Hazardous Waste Handler Details

Sequence No:	1
Receive Date:	19900510
Handler Name:	SAN FRANCISCO FORTY NINERS
Source Type:	Implementer
Federal Waste Generator Code:	N
Generator Code Description:	Not a Generator, Verified

Owner/Operator Details

Owner/Operator Ind:	Current Operator	**Street No:**	
Type:	Other	**Street 1:**	4949 CENTENNIAL BLVD
Name:	M GREINER/HEAD GROUNDSKEEPER	**Street 2:**	
Date Became Current:		**City:**	SANTA CLARA
Date Ended Current:		**State:**	CA
Phone:	408-593-6748	**Country:**	
Source Type:	Implementer	**Zip Code:**	95054
Owner/Operator Ind:	Current Owner	**Street No:**	
Type:	Other	**Street 1:**	7620 MARKET ST
Name:	DE BARTOLO & DE BARTO	**Street 2:**	
Date Became Current:		**City:**	YOUNGSTOWN
Date Ended Current:		**State:**	OH
Phone:	370-965-2000	**Country:**	
Source Type:	Implementer	**Zip Code:**	44512-6078

611	*1 of 17*	*NNW*	*0.01 / 40.71*	*17.73 / 12*	***42992 BOYCE ROAD FREMONT CA***	***HMIRS***

Incident County: ALAMEDA

HMIR Historical Reports

Report No:	I-2007080509	**Fed DOT Agency Nm:**	
Report Type:	A hazardous material incident	**Fed DOT Report No:**	
Date of Incident:	06/15/2007	**Report Submit Src:**	Paper
Time of Incident:	0930	**Inc Multiple Rows:**	No
Haz Class Code:	3	**Inc Non US State:**	
Hazardous Class:	FLAMMABLE - COMBUSTIBLE LIQUID	**Mode Transport:**	Highway

Map Key	Number of Records	Direction	Distance (mi/ft)	Elev/Diff (ft)	Site	DB

Commodity Short Nm:	PAINT INCLUDING PAINT L	**Transport Phase:**	UNLOADING
Commodity Long Nm:	PAINT INCLUDING PAINT LACQUER ENAMEL STAIN SHELLAC SOLUTIONS VARNISH POLISH LIQUID FILLER AND LIQUID LACQUER BASE	**Incident Occrrnce:**	
Trade Name:		**Mat Ship Approval?:**	No
ID No:	UN1263	**Mat Ship Approv No:**	
Haz Waste Ind:	No	**Undecl Hazmat Ship?:**	No
Haz Waste EPA No:		**Packaging Type:**	Non-Bulk
HMIS Tox Inhalation?:	No	**Packing Group:**	II
TIH Hazard Zone:		**Carrier Reporter:**	USF REDDAWAY INC.
Qty Released:	0.1250	**CR Street Name:**	12250 SE FORD ST
Unit of Measure:	Liquid - Gallon	**CR City:**	CLACKAMAS
What Failed:	109	**CR State:**	OR
What Failed Desc:	Closure (e.g. Cap Top or Plug)	**CR Postal Code:**	97015-9107
How Failed Code:	308	**CR Non US State:**	
How Failed Desc:	Leaked	**CR Fed DOT ID:**	62227
Failure Cause Code:	515	**CR Hazmat Reg ID:**	050406550047OQ
Failure Cause Desc:	Human Error	**CR Country:**	US
Ident. Markings:		**Shipper Name:**	E. I. DU PONT DE NEMOURS AND COMPANY
Cont1 Pkging Type:	Box	**Shipper Street Name:**	4143 SINGLETON BLVD
Cont1 Const Mat:	Fiberboard	**Shipper City:**	DALLAS
Cont1 Head Type:		**Shipper State:**	TX
Cont1 Pkg Capacity:	4	**Shipper Postal:**	75212-3432
C1 Capacity UOM:	LGA	**Shipper Non US St:**	
Cont1 Pkg Amt:	4	**Shipper Country:**	US
C1 Pkg Amt UOM:	LGA	**Shipper Waybill:**	3241087579
Cont1 Pkg No:	3	**Ship Hazmat Reg ID:**	
C1 Pkg NO Failed:	1	**Origin City:**	DALLAS
Cont1 Pkg Mnfctr:		**Origin State:**	TEXAS
Cont1 Pkg Mnfct Dt:		**Origin Postal:**	75212
Cont1 Pkg Serial NO:		**Origin Non US St:**	
C1 Pkg Last Test Dt:		**Origin Country:**	US
C1 Test Const Mat:	Fiberboard	**Destination City:**	HAYWARD
C1 Pkg Dsign Pres.:		**Destination State:**	CALIFORNIA
C1 Dsign Press UOM:		**Destination Postal:**	94545
C1 Pkg Shell Thick:		**Destination Non US:**	
C1 Shell Thick UOM:		**Destination Country:**	US
C1 Head Thickness:		**Cont2 Package Type:**	Can
C1 Head Thick UOM:		**Cont2 Const Mat:**	Metal (any type)
C1 Pkg Srvc Pres.:		**Cont2 Pkg Capacity:**	1
C1 Srvc Press UOM:		**Cont2 Capacity UOM:**	LGA
C1 Valve/Device Fail?:	No	**Cont2 Pkg Amount:**	1
C1 Device Type:		**Cont2 Pkg Amt UOM:**	LGA
C1 Device Mnfctr:		**Cont2 Pkg No:**	12
C1 Device Model:		**Cont2 Pkg No Failed:**	1
NRC No:			

RAM Pkg Category:		**Haz NonHosp Public:**	0
RAM Pkg Cert.:	FALSE	**Haz NonHosp Old:**	0
RAM Pkg Cert. NBR:		**Tot Haz Non Hosp Inj:**	0
RAM Nuclide S:		**Total Hazmat Injuries:**	0
RAM Transport Index:		**Evacuation Indicator:**	No
RAM UOM:		**Public Evacuated:**	0
RAM Activity Rpted:		**Employees Evac:**	0
RAM UOM Rpted:		**Total Evacuated:**	0
RAM Activity:	0	**Total Evacuation Hrs:**	0
RAM Activity UOM:		**Major Artery Closed:**	No
RAM Mat Safety:		**Mjr Artery Hrs Closed:**	0
Spillage Result:	Yes	**Material Involved:**	No
Fire Result:	No	**Estimated Speed:**	0
Explosion Result:	No	**Weather Conditions:**	
Water Sewer Result:	No	**Vehicle Overturn:**	No
Gas Dispersion:	No	**Vehicle Left Roadway:**	No
Environment Damage:	No	**Passenger Aircraft:**	No
No Release Result:	No	**Cargo Baggage:**	
Fire EMS Report:	No	**Ship Non Transport:**	No
Fire EMS EMS Report:		**Ship Air First Flight:**	No

Police Report:	No	**Ship Air Subflight:**	No
Police Report No:		**Ship Init Transport:**	No
In House Cleanup:	Yes	**Ship Phase Transfer:**	No
Other Cleanup:	No	**Contact Name:**	MICHAEL N WINDSOR
Damage > 500:	No	**Contact Title:**	MANAGER - HAZARDOUS MATERIALS
Material Loss:	0	**Contact Business:**	YELLOW TRANSPORTATION
Carrier Damage:	0	**Contact Street:**	10990 ROE AVENUE
Property Damage:	0	**Contact City:**	OVERLAND PARK
Response Cost:	0	**Contact State:**	KS
Remediation Cost:	0	**Contact Postal:**	66211
Damage Old Form:	0	**Contact Non US St:**	
Total Damages Amt:	0	**Contact Country:**	US
Hazmat Fatality:	No	**Inc. Report Prepared:**	Carrier
Haz Fatal Employees:	0	**HMIS Serious Incidnt:**	No
Haz Fatal Respndrs:	0	**HMIS Serious Fatality:**	No
Haz Fatal Gen Public:	0	**HMIS Serious Injury:**	No
Tot Hazmat Fatalities:	0	**HMIS Flight Plan:**	No
Non Hazmat Fatality:	No	**HMIS Serious Evacs:**	No
Non Hazmat Fatals:	0	**HMIS Major Artery:**	No
Hazmat Injury:	No	**HMIS Bulk Release:**	No
Haz Hospital Empl:	0	**HMIS Marine Pollutnt:**	No
Haz Hospital Resp:	0	**HMIS Radioactive:**	No
Haz Hosp Gen Public:	0	**HMIS Gen Pkg Type:**	OHMIR.Ref_Container.descr_txt
Haz Hosp Old Form:	0	**HMIS Container Code:**	BOX FBR
Total Haz Hosp Inj:	0	**HMIS Container Desc:**	Fiberboard box or carton
Haz Non Hosp Empl:	0	**HMIS Bulk Incident:**	No
Haz Non Hosp Resp:	0	**Undeclared Shipment:**	No

Description of Events: ONE CONTAINER WAS FOUND LEAKING DUE TO A LOOSE LID. THE RELEASE WAS PROPERLY MANAGED. THE DAMAGED CONTAINER WAS PLACED INTO A LINED SALVAGE DRUM PENDING DISPOSITION FROM THE SHIPPER.

Recommend Actions Taken: SHIPPER SHOULD TIGHTEN ALL CONTAINERS TO SPECIFICATION.

HMIR Historical Reports

Report No:	I-2007080510	**Fed DOT Agency Nm:**	
Report Type:	A hazardous material incident	**Fed DOT Report No:**	
Date of Incident:	07/11/2007	**Report Submit Src:**	Paper
Time of Incident:	0230	**Inc Multiple Rows:**	No
Haz Class Code:	8	**Inc Non US State:**	
Hazardous Class:	CORROSIVE MATERIAL	**Mode Transport:**	Highway
Commodity Short Nm:	CORROSIVE LIQUIDS FLAMM	**Transport Phase:**	UNLOADING
Commodity Long Nm:	CORROSIVE LIQUIDS FLAMMABLE N.O.S.	**Incident Occrrnce:**	
Trade Name:	QUATERNARY AMMONIUM COMPOUND ISOPROPYL ALCO	**Mat Ship Approval?:**	No
ID No:	UN2920	**Mat Ship Approv No:**	
Haz Waste Ind:	No	**Undecl Hazmat Ship?:**	No
Haz Waste EPA No:		**Packaging Type:**	Non-Bulk
HMIS Tox Inhalation?:	No	**Packing Group:**	II
TIH Hazard Zone:		**Carrier Reporter:**	USF REDDAWAY INC.
Qty Released:	0.023438	**CR Street Name:**	12250 SE FORD ST
Unit of Measure:	Liquid - Gallon	**CR City:**	CLACKAMAS
What Failed:	128	**CR State:**	OR
What Failed Desc:	Inner Packaging	**CR Postal Code:**	97015-9107
How Failed Code:	309	**CR Non US State:**	
How Failed Desc:	Punctured	**CR Fed DOT ID:**	62227
Failure Cause Code:	513	**CR Hazmat Reg ID:**	050406550047OQ
Failure Cause Desc:	Forklift Accident	**CR Country:**	US
Ident. Markings:		**Shipper Name:**	BIO-LAB INC.
Cont1 Pkging Type:	Box	**Shipper Street Name:**	4051 SANTA ANA ST
Cont1 Const Mat:	Fiberboard	**Shipper City:**	ONTARIO
Cont1 Head Type:		**Shipper State:**	CA
Cont1 Pkg Capacity:	1.056720	**Shipper Postal:**	91761-1510
C1 Capacity UOM:	LGA	**Shipper Non US St:**	
Cont1 Pkg Amt:	1.056720	**Shipper Country:**	US
C1 Pkg Amt UOM:	LGA	**Shipper Waybill:**	5232797830
Cont1 Pkg No:	1	**Ship Hazmat Reg ID:**	
C1 Pkg NO Failed:	1	**Origin City:**	ONTARIO
Cont1 Pkg Mnfctr:		**Origin State:**	CALIFORNIA

Map Key	Number of Records	Direction	Distance (mi/ft)	Elev/Diff (ft)	Site	DB

Cont1 Pkg Mnfct Dt:		**Origin Postal:**	91761
Cont1 Pkg Serial NO:		**Origin Non US St:**	
C1 Pkg Last Test Dt:		**Origin Country:**	US
C1 Test Const Mat:	Fiberboard	**Destination City:**	HAYWARD
C1 Pkg Dsign Pres.:		**Destination State:**	CALIFORNIA
C1 Dsign Press UOM:		**Destination Postal:**	94541
C1 Pkg Shell Thick:		**Destination Non US:**	
C1 Shell Thick UOM:		**Destination Country:**	US
C1 Head Thickness:		**Cont2 Package Type:**	Bottle
C1 Head Thick UOM:		**Cont2 Const Mat:**	Plastic
C1 Pkg Srvc Pres.:		**Cont2 Pkg Capacity:**	1
C1 Srvc Press UOM:		**Cont2 Capacity UOM:**	LLT
C1 Valve/Device Fail?:	No	**Cont2 Pkg Amount:**	1
C1 Device Type:		**Cont2 Pkg Amt UOM:**	LLT
C1 Device Mnfctr:		**Cont2 Pkg No:**	4
C1 Device Model:		**Cont2 Pkg No Failed:**	1
NRC No:			
RAM Pkg Category:		**Haz NonHosp Public:**	0
RAM Pkg Cert.:	FALSE	**Haz NonHosp Old:**	0
RAM Pkg Cert. NBR:		**Tot Haz Non Hosp Inj:**	0
RAM Nuclide S:		**Total Hazmat Injuries:**	0
RAM Transport Index:		**Evacuation Indicator:**	No
RAM UOM:		**Public Evacuated:**	0
RAM Activity Rpted:		**Employees Evac:**	0
RAM UOM Rpted:		**Total Evacuated:**	0
RAM Activity:	0	**Total Evacuation Hrs:**	0
RAM Activity UOM:		**Major Artery Closed:**	No
RAM Mat Safety:		**Mjr Artery Hrs Closed:**	0
Spillage Result:	Yes	**Material Involved:**	No
Fire Result:	No	**Estimated Speed:**	0
Explosion Result:	No	**Weather Conditions:**	
Water Sewer Result:	No	**Vehicle Overturn:**	No
Gas Dispersion:	No	**Vehicle Left Roadway:**	No
Environment Damage:	No	**Passenger Aircraft:**	No
No Release Result:	No	**Cargo Baggage:**	
Fire EMS Report:	No	**Ship Non Transport:**	No
Fire EMS EMS Report:		**Ship Air First Flight:**	No
Police Report:	No	**Ship Air Subflight:**	No
Police Report No:		**Ship Init Transport:**	No
In House Cleanup:	Yes	**Ship Phase Transfer:**	No
Other Cleanup:	No	**Contact Name:**	MICHAEL N WINDSOR
Damage > 500:	No	**Contact Title:**	MANAGER - HAZARDOUS MATERIALS
Material Loss:	0	**Contact Business:**	YELLOW TRANSPORTATION
Carrier Damage:	0	**Contact Street:**	10990 ROE AVENUE
Property Damage:	0	**Contact City:**	OVERLAND PARK
Response Cost:	0	**Contact State:**	KS
Remediation Cost:	0	**Contact Postal:**	66211
Damage Old Form:	0	**Contact Non US St:**	
Total Damages Amt:	0	**Contact Country:**	US
Hazmat Fatality:	No	**Inc. Report Prepared:**	Carrier
Haz Fatal Employees:	0	**HMIS Serious Incidnt:**	No
Haz Fatal Respndrs:	0	**HMIS Serious Fatality:**	No
Haz Fatal Gen Public:	0	**HMIS Serious Injury:**	No
Tot Hazmat Fatalities:	0	**HMIS Flight Plan:**	No
Non Hazmat Fatality:	No	**HMIS Serious Evacs:**	No
Non Hazmat Fatals:	0	**HMIS Major Artery:**	No
Hazmat Injury:	No	**HMIS Bulk Release:**	No
Haz Hospital Empl:	0	**HMIS Marine Pollutnt:**	No
Haz Hospital Resp:	0	**HMIS Radioactive:**	No
Haz Hosp Gen Public:	0	**HMIS Gen Pkg Type:**	OHMIR.Ref_Container.descr_txt
Haz Hosp Old Form:	0	**HMIS Container Code:**	BOX FBR
Total Haz Hosp Inj:	0	**HMIS Container Desc:**	Fiberboard box or carton
Haz Non Hosp Empl:	0	**HMIS Bulk Incident:**	No
Haz Non Hosp Resp:	0	**Undeclared Shipment:**	No

Description of Events: ONE CARTON WAS FOUND DAMAGED AND LEAKING FROM BEING PUSHED INTO ANOTHER SKID DURING THE LOADING PROCESS. THE RELEASE WAS PROPERLY MANAGED. THE DAMAGED CARTON WAS PLACED INTO A LINED SALVAGE DRUM PENDING DISPOSITION FROM THE SHIPPER.

Recommend Actions Taken: ALWAYS PROTECT FREIGHT WITH DUNANGE TO PREVENT DAMAGE.

HMIR Historical Reports

Report No:	I-2007050778	***Fed DOT Agency Nm:***	
Report Type:	A hazardous material incident	***Fed DOT Report No:***	
Date of Incident:	03/22/2007	***Report Submit Src:***	Paper
Time of Incident:	2200	***Inc Multiple Rows:***	No
Haz Class Code:	8	***Inc Non US State:***	
Hazardous Class:	CORROSIVE MATERIAL	***Mode Transport:***	Highway
Commodity Short Nm:	SODIUM HYDROXIDE SOLUTI	***Transport Phase:***	UNLOADING
Commodity Long Nm:	SODIUM HYDROXIDE SOLUTION	***Incident Occrrnce:***	
Trade Name:		***Mat Ship Approval?:***	No
ID No:	UN1824	***Mat Ship Approv No:***	
Haz Waste Ind:	No	***Undecl Hazmat Ship?:***	No
Haz Waste EPA No:		***Packaging Type:***	Non-Bulk
HMIS Tox Inhalation?:	No	***Packing Group:***	II
TIH Hazard Zone:		***Carrier Reporter:***	USF REDDAWAY INC.
Qty Released:	0.046875	***CR Street Name:***	12250 SE FORD ST
Unit of Measure:	Liquid - Gallon	***CR City:***	CLACKAMAS
What Failed:	104	***CR State:***	OR
What Failed Desc:	Body	***CR Postal Code:***	97015-9107
How Failed Code:	309	***CR Non US State:***	
How Failed Desc:	Punctured	***CR Fed DOT ID:***	62227
Failure Cause Code:	516	***CR Hazmat Reg ID:***	050406550047OQ
Failure Cause Desc:	Impact with Sharp or Protruding Object (e.g. nails)	***CR Country:***	US
Ident. Markings:		***Shipper Name:***	GARRATT-CALLAHAN COMPANY
Cont1 Pkging Type:	Jerrican	***Shipper Street Name:***	50 INGOLD RD
Cont1 Const Mat:	Plastic	***Shipper City:***	BURLINGAME
Cont1 Head Type:		***Shipper State:***	CA
Cont1 Pkg Capacity:	5	***Shipper Postal:***	94010-2206
C1 Capacity UOM:	LGA	***Shipper Non US St:***	
Cont1 Pkg Amt:	5	***Shipper Country:***	US
C1 Pkg Amt UOM:	LGA	***Shipper Waybill:***	5161188567
Cont1 Pkg No:	4	***Ship Hazmat Reg ID:***	
C1 Pkg NO Failed:	1	***Origin City:***	BURLINGAME
Cont1 Pkg Mnfctr:		***Origin State:***	CALIFORNIA
Cont1 Pkg Mnfct Dt:		***Origin Postal:***	94010
Cont1 Pkg Serial NO:		***Origin Non US St:***	
C1 Pkg Last Test Dt:		***Origin Country:***	US
C1 Test Const Mat:	Plastic	***Destination City:***	CRESCENT CITY
C1 Pkg Dsign Pres.:		***Destination State:***	CALIFORNIA
C1 Dsign Press UOM:		***Destination Postal:***	95531
C1 Pkg Shell Thick:		***Destination Non US:***	
C1 Shell Thick UOM:		***Destination Country:***	US
C1 Head Thickness:		***Cont2 Package Type:***	
C1 Head Thick UOM:		***Cont2 Const Mat:***	
C1 Pkg Srvc Pres.:		***Cont2 Pkg Capacity:***	
C1 Srvc Press UOM:		***Cont2 Capacity UOM:***	
C1 Valve/Device Fail?:	No	***Cont2 Pkg Amount:***	
C1 Device Type:		***Cont2 Pkg Amt UOM:***	
C1 Device Mnfctr:		***Cont2 Pkg No:***	
C1 Device Model:		***Cont2 Pkg No Failed:***	
NRC No:			

RAM Pkg Category:		***Haz NonHosp Public:***	0
RAM Pkg Cert.:	FALSE	***Haz NonHosp Old:***	0
RAM Pkg Cert. NBR:		***Tot Haz Non Hosp Inj:***	0
RAM Nuclide S:		***Total Hazmat Injuries:***	0
RAM Transport Index:		***Evacuation Indicator:***	No
RAM UOM:		***Public Evacuated:***	0
RAM Activity Rpted:		***Employees Evac:***	0
RAM UOM Rpted:		***Total Evacuated:***	0
RAM Activity:	0	***Total Evacuation Hrs:***	0
RAM Activity UOM:		***Major Artery Closed:***	No
RAM Mat Safety:		***Mjr Artery Hrs Closed:***	0
Spillage Result:	Yes	***Material Involved:***	No
Fire Result:	No	***Estimated Speed:***	0

Explosion Result:	No	**Weather Conditions:**	
Water Sewer Result:	No	**Vehicle Overturn:**	No
Gas Dispersion:	No	**Vehicle Left Roadway:**	No
Environment Damage:	No	**Passenger Aircraft:**	No
No Release Result:	No	**Cargo Baggage:**	
Fire EMS Report:	No	**Ship Non Transport:**	No
Fire EMS EMS Report:		**Ship Air First Flight:**	No
Police Report:	No	**Ship Air Subflight:**	No
Police Report No:		**Ship Init Transport:**	No
In House Cleanup:	Yes	**Ship Phase Transfer:**	No
Other Cleanup:	No	**Contact Name:**	MICHEAL N WINDSOR
Damage > 500:	No	**Contact Title:**	MANAGER - HAZARDOUS MANAGER
Material Loss:	0	**Contact Business:**	USF REDDAWAY
Carrier Damage:	0	**Contact Street:**	P O BOX 1035
Property Damage:	0	**Contact City:**	CLACKAMAS
Response Cost:	0	**Contact State:**	OR
Remediation Cost:	0	**Contact Postal:**	97015
Damage Old Form:	0	**Contact Non US St:**	
Total Damages Amt:	0	**Contact Country:**	US
Hazmat Fatality:	No	**Inc. Report Prepared:**	Carrier
Haz Fatal Employees:	0	**HMIS Serious Incidnt:**	No
Haz Fatal Respndrs:	0	**HMIS Serious Fatality:**	No
Haz Fatal Gen Public:	0	**HMIS Serious Injury:**	No
Tot Hazmat Fatalities:	0	**HMIS Flight Plan:**	No
Non Hazmat Fatality:	No	**HMIS Serious Evacs:**	No
Non Hazmat Fatals:	0	**HMIS Major Artery:**	No
Hazmat Injury:	No	**HMIS Bulk Release:**	No
Haz Hospital Empl:	0	**HMIS Marine Pollutnt:**	No
Haz Hospital Resp:	0	**HMIS Radioactive:**	No
Haz Hosp Gen Public:	0	**HMIS Gen Pkg Type:**	OHMIR.Ref_Container.descr_txt
Haz Hosp Old Form:	0	**HMIS Container Code:**	PAIL PLS
Total Haz Hosp Inj:	0	**HMIS Container Desc:**	Plastic pail open head capacity 10 gallons or less
Haz Non Hosp Empl:	0	**HMIS Bulk Incident:**	No
Haz Non Hosp Resp:	0	**Undeclared Shipment:**	No

Description of Events: WHILE UNLOADING ONE PAIL WAS FOUND PUNCTURED BY A PROTRUDING NAIL IN THE SKID. THE RELEASE WAS PROPERLY MANAGED. THE DAMAGED PAIL WAS PLACED INTO A LINED SALVAGE DRUM PENDING DISPOSITION FROM THE SHIPPER.

Recommend Actions Taken: SHIPPER SHOULD PLACE DUNNAGE BETWEEN PAILS AND FREIGHT TO PROTECT FROM NAILS.

HMIR Historical Reports

Report No:	I-2007040321	**Fed DOT Agency Nm:**	
Report Type:	A hazardous material incident	**Fed DOT Report No:**	
Date of Incident:	03/29/2007	**Report Submit Src:**	Paper
Time of Incident:	0800	**Inc Multiple Rows:**	No
Haz Class Code:	3	**Inc Non US State:**	
Hazardous Class:	FLAMMABLE - COMBUSTIBLE LIQUID	**Mode Transport:**	Highway
Commodity Short Nm:	PAINT INCLUDING PAINT L	**Transport Phase:**	UNLOADING
Commodity Long Nm:	PAINT INCLUDING PAINT LACQUER ENAMEL STAIN SHELLAC SOLUTIONS VARNISH POLISH LIQUID FILLER AND LIQUID LACQUER BASE	**Incident Occrrnce:**	
Trade Name:		**Mat Ship Approval?:**	No
ID No:	UN1263	**Mat Ship Approv No:**	
Haz Waste Ind:	No	**Undecl Hazmat Ship?:**	No
Haz Waste EPA No:		**Packaging Type:**	Non-Bulk
HMIS Tox Inhalation?:	No	**Packing Group:**	II
TIH Hazard Zone:		**Carrier Reporter:**	USF REDDAWAY INC.
Qty Released:	0.046875	**CR Street Name:**	12250 SE FORD ST
Unit of Measure:	Liquid - Gallon	**CR City:**	CLACKAMAS
What Failed:	109	**CR State:**	OR
What Failed Desc:	Closure (e.g. Cap Top or Plug)	**CR Postal Code:**	97015-9107
How Failed Code:	303	**CR Non US State:**	
How Failed Desc:	Burst or Ruptured	**CR Fed DOT ID:**	62227
Failure Cause Code:	511	**CR Hazmat Reg ID:**	050406550047OQ
Failure Cause Desc:	Dropped	**CR Country:**	US
Ident. Markings:		**Shipper Name:**	KELLY-MOORE PAINT COMPANY INC

Cont1 Pkging Type:	Jerrican	**Shipper Street Name:**	5400 AIRPORT WAY S
Cont1 Const Mat:	Steel	**Shipper City:**	SEATTLE
Cont1 Head Type:		**Shipper State:**	WA
Cont1 Pkg Capacity:	5	**Shipper Postal:**	98108-1726
C1 Capacity UOM:	LGA	**Shipper Non US St:**	
Cont1 Pkg Amt:	5	**Shipper Country:**	US
C1 Pkg Amt UOM:	LGA	**Shipper Waybill:**	5034099821
Cont1 Pkg No:	25	**Ship Hazmat Reg ID:**	
C1 Pkg NO Failed:	1	**Origin City:**	SEATTLE
Cont1 Pkg Mnfctr:		**Origin State:**	WASHINGTON
Cont1 Pkg Mnfct Dt:		**Origin Postal:**	98108
Cont1 Pkg Serial NO:		**Origin Non US St:**	
C1 Pkg Last Test Dt:		**Origin Country:**	US
C1 Test Const Mat:	Steel	**Destination City:**	SAN CARLOS
C1 Pkg Dsign Pres.:		**Destination State:**	CALIFORNIA
C1 Dsign Press UOM:		**Destination Postal:**	94070
C1 Pkg Shell Thick:		**Destination Non US:**	
C1 Shell Thick UOM:		**Destination Country:**	US
C1 Head Thickness:		**Cont2 Package Type:**	
C1 Head Thick UOM:		**Cont2 Const Mat:**	
C1 Pkg Srvc Pres.:		**Cont2 Pkg Capacity:**	
C1 Srvc Press UOM:		**Cont2 Capacity UOM:**	
C1 Valve/Device Fail?:	No	**Cont2 Pkg Amount:**	
C1 Device Type:		**Cont2 Pkg Amt UOM:**	
C1 Device Mnfctr:		**Cont2 Pkg No:**	
C1 Device Model:		**Cont2 Pkg No Failed:**	
NRC No:			

RAM Pkg Category:		**Haz NonHosp Public:**	0
RAM Pkg Cert.:	FALSE	**Haz NonHosp Old:**	0
RAM Pkg Cert. NBR:		**Tot Haz Non Hosp Inj:**	0
RAM Nuclide S:		**Total Hazmat Injuries:**	0
RAM Transport Index:		**Evacuation Indicator:**	No
RAM UOM:		**Public Evacuated:**	0
RAM Activity Rpted:		**Employees Evac:**	0
RAM UOM Rpted:		**Total Evacuated:**	0
RAM Activity:	0	**Total Evacuation Hrs:**	0
RAM Activity UOM:		**Major Artery Closed:**	No
RAM Mat Safety:		**Mjr Artery Hrs Closed:**	0
Spillage Result:	Yes	**Material Involved:**	No
Fire Result:	No	**Estimated Speed:**	0
Explosion Result:	No	**Weather Conditions:**	
Water Sewer Result:	No	**Vehicle Overturn:**	No
Gas Dispersion:	No	**Vehicle Left Roadway:**	No
Environment Damage:	No	**Passenger Aircraft:**	No
No Release Result:	No	**Cargo Baggage:**	
Fire EMS Report:	No	**Ship Non Transport:**	No
Fire EMS EMS Report:		**Ship Air First Flight:**	No
Police Report:	No	**Ship Air Subflight:**	No
Police Report No:		**Ship Init Transport:**	No
In House Cleanup:	Yes	**Ship Phase Transfer:**	No
Other Cleanup:	No	**Contact Name:**	MICHAEL N WINDSOR
Damage > 500:	No	**Contact Title:**	MANAGER - HAZARDOUS MANAGER
Material Loss:	0	**Contact Business:**	USF HOLLAND
Carrier Damage:	0	**Contact Street:**	750 E 40TH
Property Damage:	0	**Contact City:**	HOLLAND
Response Cost:	0	**Contact State:**	MI
Remediation Cost:	0	**Contact Postal:**	49423
Damage Old Form:	0	**Contact Non US St:**	
Total Damages Amt:	0	**Contact Country:**	US
Hazmat Fatality:	No	**Inc. Report Prepared:**	Carrier
Haz Fatal Employees:	0	**HMIS Serious Incidnt:**	No
Haz Fatal Respndrs:	0	**HMIS Serious Fatality:**	No
Haz Fatal Gen Public:	0	**HMIS Serious Injury:**	No
Tot Hazmat Fatalities:	0	**HMIS Flight Plan:**	No
Non Hazmat Fatality:	No	**HMIS Serious Evacs:**	No
Non Hazmat Fatals:	0	**HMIS Major Artery:**	No
Hazmat Injury:	No	**HMIS Bulk Release:**	No
Haz Hospital Empl:	0	**HMIS Marine Pollutnt:**	No

Map Key	Number of Records	Direction	Distance (mi/ft)	Elev/Diff (ft)	Site	DB

Haz Hospital Resp:	0	**HMIS Radioactive:**	No
Haz Hosp Gen Public:	0	**HMIS Gen Pkg Type:**	OHMIR.Ref_Container.descr_txt
Haz Hosp Old Form:	0	**HMIS Container Code:**	PAIL MTL
Total Haz Hosp Inj:	0	**HMIS Container Desc:**	Metal pail open head capacity 10 gallons or less
Haz Non Hosp Empl:	0	**HMIS Bulk Incident:**	No
Haz Non Hosp Resp:	0	**Undeclared Shipment:**	No

Description of Events: WHILE UNLOADING ONE PAIL WAS FOUND BROKEN ON THE FLOOR OF THE TRAILER. THE PAIL WAS NOT SECURED ON TOP OF A SKID. THE RELEASE WAS PROPERLY MANAGED. THE DAMAGED PAIL WAS PLACED INTO A LINED SALVAGE DRUM PENDING DISPOSITION FROM THE SHIPPER.

Recommend Actions Taken: ALWAYS PROPERLY BLOCK AND BRACE FREIGHT TO PREVENT MOVEMENT AND DAMAGE

611	2 of 17	NNW	0.01 / 40.71	17.73 / 12	**REDDAWAY TRUCKING** **42992 BOYCE RD** **FREMONT CA 94538**	**DELISTED TNK**

Delisted Storage Tanks

Facility ID:	300606	**County:**	Alameda
Latitude:	37.50467	**Original Source:**	UST
Longitude:	-121.977713	**Record Date:**	30-JAN-2017
Permitting Agency:	FREMONT, CITY OF		

611	3 of 17	NNW	0.01 / 40.71	17.73 / 12	**USF REDDAWAY TERMINAL** **42992 BOYCE ROAD** **FREMONT CA 94538**	**LUST**

Global ID:	T0600124596	**Census Tract:**	6001441503
Status Date:	1/18/2008	**Match Key:**	T0600124596
Case Type:	LUST CLEANUP SITE	**County:**	ALAMEDA
Oil Field:		**Latitude:**	37.503321
Oil Field Operator:		**Longitude:**	-121.979062
Status:	COMPLETED - CASE CLOSED	**RWQCB Region:**	

LUST Cleanup Sites from GeoTracker Cleanup Sites Data Download - Facilities Detail

CUF Case:	NO
Lead Agency:	SAN FRANCISCO BAY RWQCB (REGION 2)
Case Worker:	UUU
Local Agency:	ALAMEDA COUNTY WATER DISTRICT
RB Case No:	01-3556
Local Case No:	0893
File Location:	
Potential COC:	Diesel
Potential Media of Concern:	Other Groundwater (uses other than drinking water)
Begin Date:	2/14/2006
How Discovered:	Property Sale/Transaction
How Discovered Description:	
Stop Method:	
Stop Description:	
Calwater Watershed Name:	Santa Clara - Fremont Bayside (205.20)
DWR GW Subbasin Name:	Santa Clara Valley - Niles Cone (2-009.01)
Disadvantaged Community:	
CalEnvScreen Score:	
Coordinate Source:	Google Geocode
Discharge Cause:	
Discharge Source:	
EPA Region:	9
Leak Reported Dt:	2006-03-24 00:00:00
Military DoD Site:	No
No Further Action Dt:	2008-01-18 00:00:00
Qty Rlsd Gallons:	
Facility Project Sub Type:	
Calenviroscreen 3 Score:	51-55%

Calenviroscreen 4 Score: 40-45%
Site History:

LUST Cleanup Sites from GeoTracker Cleanup Sites Data Download - Regulatory Contacts

Contact Type: Regional Board Caseworker - Primary Caseworker
Contact Name: Regional Water Board
Organization Name: SAN FRANCISCO BAY RWQCB (REGION 2)
Address: 1515 CLAY ST SUITE 1400
City: OAKLAND
Email:
Phone No:

Contact Type: Local Agency Caseworker
Contact Name: DOUG YOUNG
Organization Name: ALAMEDA COUNTY WATER DISTRICT
Address: 43885 SOUTH GRIMMER BLVD
City: FREMONT
Email: douglas.young@acwd.com
Phone No:

LUST Cleanup Sites from GeoTracker Cleanup Sites Data Download - Status History

Status: Open - Remediation
Status Date: 10/18/2007

Status: Open - Site Assessment
Status Date: 5/15/2006

Status: Open - Case Begin Date
Status Date: 2/14/2006

Status: Completed - Case Closed
Status Date: 1/18/2008

LUST Sites from GeoTracker Search - Regulatory Profile

Site Facility Name: USF REDDAWAY TERMINAL
Site Facility Type: LUST CLEANUP SITE
Cleanup Status: COMPLETED - CASE CLOSED
Address: 42992 BOYCE ROAD
City: FREMONT
Zip: 94538
County: ALAMEDA
Report Link: https://geotracker.waterboards.ca.gov/profile_report?global_id=T0600124596
Cleanup Status Detail: COMPLETED - CASE CLOSED AS OF 1/18/2008
Project Status:
Cleanup History Link: https://geotracker.waterboards.ca.gov/profile_report_include?global_id=T0600124596&tabname=regulatoryhistory
Potential COC: DIESEL
Potential Media of Concern: OTHER GROUNDWATER (USES OTHER THAN DRINKING WATER)
File Location:
User Defined Beneficial Use:
Designated Beneficial Use: MUN, AGR, IND, PROC
DWR GW Sub Basin: Santa Clara Valley - Niles Cone (2-009.01)
Calwater Watershed Name: Santa Clara - Fremont Bayside (205.20)
Post Closure Site Management:
Future Land Use:
Cleanup Oversight Agencies: ALAMEDA COUNTY WATER DISTRICT (LEAD) - CASE #: 0893
CASEWORKER: DOUG YOUNG
SAN FRANCISCO BAY RWQCB (REGION 2) (LEAD) - CASE #: 01-3556
CASEWORKER: Regional Water Board
San Francisco Bay RWQCB (Region 2) is the official lead agency for this case. Pursuant to a 1996 cooperative agreement (updated in 2013) between the two agencies, ACWD only provides day-to-day oversight.
CUF Claim No:
CUF Priority Assig:

CUF Amount Paid:
WDR Place Type:
WDR File No:
WDR Order No:
Project Oversight Agencies:
Facility Type:
Composting Method:
Grndwtr Monitoring Frequency:
Designated Beneficial Use Desc: Municipal and Domestic Supply, Agricultural Supply, Industrial Service Supply, Industrial Process Supply
Site History:

No site history available

LUST Sites from GeoTracker Search - Cleanup Status History

Status: Open - Site Assessment
Date : 5/15/2006

Status: Open - Case Begin Date
Date : 2/14/2006

Status: Completed - Case Closed
Date : 1/18/2008

Status: Open - Remediation
Date : 10/18/2007

Sites from GeoTracker Search - Cleanup Action Report (as of May 25, 2023)

Action Type: EXCAVATION
Begin Date: 10/18/2007
End Date:
Phase: Soil
Contaminant Mass Removed:
Description: Contaminated soil was excavated 10-15 feet laterally on all sides of UST pit.

Action Type: PUMP & TREAT (P&T) GROUNDWATER
Begin Date: 10/23/2007
End Date:
Phase: Water
Contaminant Mass Removed:
Description: Groundwater pumped from UST pit in two phases, carbon filtered, discharged to sewer.

Sites from GeoTracker Search - Regulatory Activities (as of May 25, 2023)

Action Type: Response Requested - Other
Action: Correspondence
Action Date: 12/24/2007
Received Issue Date: 12/24/2007
Doc Link: https://geotracker.waterboards.ca.gov/view_documents_all?global_id=T0600124596&doc_id=5993852
Title Description Comments:

ACVWD Recommendation for Leaking UST Case Closure Cover Letter

Action Type: Cleanup Action
Action: Pump & Treat (P&T) Groundwater
Action Date: 10/23/2007
Received Issue Date:
Doc Link:
Title Description Comments:

Groundwater pumped from UST pit in two phases, carbon filtered, discharged to sewer.

Action Type: Cleanup Action
Action: Excavation
Action Date: 10/18/2007
Received Issue Date:
Doc Link:
Title Description Comments:

Contaminated soil was excavated 10-15 feet laterally on all sides of UST pit.

Action Type: Response Requested - Reports
Action: Site Assessment Report
Action Date: 5/15/2006
Received Issue Date: 5/15/2006
Doc Link:
Title Description Comments:

Initiation of Leaking Underground Fuel Tank Case

Action Type: Response Requested - Reports
Action: Site Assessment Report
Action Date: 5/15/2006
Received Issue Date: 5/15/2006
Doc Link: https://geotracker.waterboards.ca.gov/view_documents_all?global_id=T0600124596&doc_id=5699983
Title Description Comments:

Initiation of Leaking Underground Fuel Tank Case

Action Type: Leak Action
Action: Leak Reported
Action Date: 3/24/2006
Received Issue Date:
Doc Link:
Title Description Comments:

Action Type: Leak Action
Action: Leak Discovery
Action Date: 2/14/2006
Received Issue Date:
Doc Link:
Title Description Comments:

Sites from GeoTracker Search - Documents (as of May 25, 2023)

Document Type: Site Documents ***Document Date:*** 12/24/2007
Type: CORRESPONDENCE ***Submitted:***
Submitted By: MADELEINE LITTLE (REGULATOR)
Title: ACVWD RECOMMENDATION FOR LEAKING UST CASE CLOSURE COVER LETTER
Title Link: https://geotracker.waterboards.ca.gov/view_documents?global_id=T0600124596&document_id=5993852

Document Type: Site Documents ***Document Date:*** 5/15/2006
Type: SITE ASSESSMENT REPORT ***Submitted:***
Submitted By: (REGULATOR)
Title: INITIATION OF LEAKING UNDERGROUND FUEL TANK CASE
Title Link: https://geotracker.waterboards.ca.gov/view_documents?global_id=T0600124596&document_id=5699983

611	4 of 17	NNW	0.01 / 40.71	17.73 / 12	USF REDDAWAY 42992 BOYCE RD FREMONT CA 945380000	HAZNET

SIC Code: ***Mailing City:*** CLACKAMAS
NAICS Code: ***Mailing State:*** OR
EPA ID: CAC002597847 ***Mailing Zip:*** 970150000

Map Key	Number of Records	Direction	Distance (mi/ft)	Elev/Diff (ft)	Site	DB

Create Date:	11/22/2005	**Region Code:**	2
Fac Act Ind:	No	**Owner Name:**	USF REDDAWAY
Inact Date:	5/22/2006	**Owner Addr 1:**	PO BOX 1035
County Code:	01	**Owner Addr 2:**	
County Name:	Alameda	**Owner City:**	CLACKAMAS
Mail Name:		**Owner State:**	OR
Mailing Addr 1:	PO BOX 1035	**Owner Zip:**	970150000
Mailing Addr 2:		**Owner Phone:**	5106830985
Owner Fax:			

Details DTSC HWTS: The Department of Toxic Substances Control (DTSC) makes available a Waste Code Matrix showing each Waste Code, its description, and annual amounts in its Hazardous Waste Tracking System: https://hwts.dtsc.ca.gov/search

DTSC Handler Profile url: https://hwts.dtsc.ca.gov/facility/CAC002597847

611	5 of 17	NNW	0.01 / 40.71	17.73 / 12	1X T N T REEDDWAY 42992 BOYCE RD FREMONT CA 945380000	HAZNET

SIC Code:		**Mailing City:**	FREMONT
NAICS Code:		**Mailing State:**	CA
EPA ID:	CAC000690192	**Mailing Zip:**	945380000
Create Date:	3/31/1992	**Region Code:**	2
Fac Act Ind:	No	**Owner Name:**	TODD CALL
Inact Date:	10/25/2000	**Owner Addr 1:**	--
County Code:	01	**Owner Addr 2:**	
County Name:	Alameda	**Owner City:**	--
Mail Name:		**Owner State:**	99
Mailing Addr 1:	42992 BOYCE RD	**Owner Zip:**	--
Mailing Addr 2:		**Owner Phone:**	0000000000
Owner Fax:			

Details DTSC HWTS: The Department of Toxic Substances Control (DTSC) makes available a Waste Code Matrix showing each Waste Code, its description, and annual amounts in its Hazardous Waste Tracking System: https://hwts.dtsc.ca.gov/search

DTSC Handler Profile url: https://hwts.dtsc.ca.gov/facility/CAC000690192

611	6 of 17	NNW	0.01 / 40.71	17.73 / 12	YRC ENTERPRISE SERVICES DBA REDDAWAY 42992 BOYCE RD FREMONT CA 945385108	HAZNET

SIC Code:	4213	**Mailing City:**	FREMONT
NAICS Code:	48423	**Mailing State:**	CA
EPA ID:	CAL000321652	**Mailing Zip:**	945385108
Create Date:	6/29/2007 3:21:56 PM	**Region Code:**	2
Fac Act Ind:	No	**Owner Name:**	YRC ENTERPRISE SERVICES
Inact Date:	7/19/2007	**Owner Addr 1:**	10990 ROE AVE
County Code:	01	**Owner Addr 2:**	
County Name:	Alameda	**Owner City:**	OVERLAND PARK
Mail Name:		**Owner State:**	KS
Mailing Addr 1:	42992 BOYCE RD	**Owner Zip:**	662111213
Mailing Addr 2:		**Owner Phone:**	9133443000
Owner Fax:	8006106554		

Details DTSC HWTS: The Department of Toxic Substances Control (DTSC) makes available a Waste Code Matrix showing each Waste Code, its description, and annual amounts in its Hazardous Waste Tracking System: https://hwts.dtsc.ca.gov/search

DTSC Handler Profile url: https://hwts.dtsc.ca.gov/facility/CAL000321652

611	7 of 17	NNW	0.01 / 40.71	17.73 / 12	42992 BOYCE RD FREMONT CA 945380000	HIST MANIFEST

Gen EPA ID:	CAC000690192
Create Date:	3/31/1992 0:00:00
Inact Date:	10/25/2000 0:00:00

Map Key	Number of Records	Direction	Distance (mi/ft)	Elev/Diff (ft)	Site	DB

Facility Mail Street: 42992 BOYCE RD
Facility Mail City: FREMONT
Facility Mail State: CA
Facility Mail Zip: 945380000
Contact Phone(s): 5107946646
File Year(s): 1992
Contact Name(s): DON TEAR/PRESIDENT

Tanner Information

State Waste Code: 221
Year: 1992
Tons: 1.33
Method Code: R01
State Waste Code Desc: Waste oil and mixed oil
Method Description:

Generator County:
Tsd Epa ID: CAL000048571
Tsd County: Santa Clara

---

611 **8 of 17** **NNW** **0.01 / 40.71** **17.73 / 12** ***USF REDDAWAY TERMINAL***
42992 BOYCE ROAD
FREMONT CA 94538 ***FINDS/FRS***

Registry ID: 110065201052
FIPS Code:
HUC Code: 18050003
Site Type Name: STATIONARY
Location Description:
Supplemental Location:
Create Date: 10-OCT-15
Update Date:
Interest Types: STATE MASTER
SIC Codes:
SIC Code Descriptions:
NAICS Codes:
NAICS Code Descriptions:
Conveyor: FRS-GEOCODE
Federal Facility Code:
Federal Agency Name:
Tribal Land Code:
Tribal Land Name:
Congressional Dist No: 13
Census Block Code: 060014415031051
EPA Region Code: 09
County Name: ALAMEDA
US/Mexico Border Ind:
Latitude: 37.50332
Longitude: -121.97906
Reference Point: CENTER OF A FACILITY OR STATION
Coord Collection Method: ADDRESS MATCHING-HOUSE NUMBER
Accuracy Value: 30
Datum: NAD83
Source:
Facility Detail Rprt URL: https://ofmpub.epa.gov/frs_public2/fii_query_detail.disp_program_facility?p_registry_id=110065201052
Data Source: Facility Registry Service - Single File
Program Acronyms:

CA-ENVIROVIEW:236915

---

611 **9 of 17** **NNW** **0.01 / 40.71** **17.73 / 12** ***42992 BOYCE ROAD***
FREMONT CA ***HMIRS***

Incident County: ALAMEDA

HMIR Incident Reports

Report No:	I-2007040321	***Fed DOT Agency Nm:***	
Report Type:	A hazardous material incident	***Fed DOT Report No:***	
Date of Incident:	2007-03-29	***Report Submit Src:***	Paper
Time of Incident:	0800	***Inc Multiple Rows:***	No
Haz Class Code:		***Inc Non US State:***	
Hazardous Class:	3	***Mode Transport:***	Highway
Commodity Short Nm:	PAINT INCLUDING PAINT, L	***Transport Phase:***	Unloading
Commodity Long Nm:	PAINT INCLUDING PAINT, LACQUER, ENAMEL, STAIN, SHELLAC SOLUTIONS, VARNISH, POLISH, LIQUID FILLER AND LIQUID LACQUER BASE	***Incident Occrrnce:***	
Trade Name:		***Mat Ship Approval?:***	No
ID No:	UN1263	***Mat Ship Approv No:***	
Haz Waste Ind:	No	***Undecl Hazmat Ship?:***	No
Haz Waste EPA No:		***Packaging Type:***	Non-Bulk
HMIS Tox Inhalation?:	No	***Packing Group:***	II
TIH Hazard Zone:		***Carrier Reporter:***	USF REDDAWAY
Qty Released:	0.046875	***CR Street Name:***	PO BOX 1035
Unit of Measure:	Liquid - Gallon	***CR City:***	CLACKAMAS
What Failed:	109	***CR State:***	OR
What Failed Desc:	Closure (e.g., Cap, Top, or Plug)	***CR Postal Code:***	97015
How Failed Code:	303	***CR Non US State:***	
How Failed Desc:	Burst or Ruptured	***CR Fed DOT ID:***	62227
Failure Cause Code:	511	***CR Hazmat Reg ID:***	050406550047OQ
Failure Cause Desc:	Dropped	***CR Country:***	US
Ident. Markings:		***Shipper Name:***	KELLY MOORE PAINT COMPANY
Cont1 Pkging Type:	Jerrican	***Shipper Street Name:***	5510 AIRPORT WAY SOUTH
Cont1 Const Mat:	Steel	***Shipper City:***	SEATTLE
Cont1 Head Type:		***Shipper State:***	WA
Cont1 Pkg Capacity:	5	***Shipper Postal:***	98108
C1 Capacity UOM:	LGA	***Shipper Non US St:***	
Cont1 Pkg Amt:	5	***Shipper Country:***	US
C1 Pkg Amt UOM:	LGA	***Shipper Waybill:***	5034099821
Cont1 Pkg No:	25	***Ship Hazmat Reg ID:***	
C1 Pkg NO Failed:	1	***Origin City:***	
Cont1 Pkg Mnfctr:		***Origin State:***	
Cont1 Pkg Mnfct Dt:	0-00-00 00:00:00	***Origin Postal:***	
Cont1 Pkg Serial NO:		***Origin Non US St:***	
C1 Pkg Last Test Dt:	0-00-00 00:00:00	***Origin Country:***	US
C1 Test Const Mat:	Steel	***Destination City:***	SAN CARLOS
C1 Pkg Dsign Pres.:	0	***Destination State:***	CALIFORNIA
C1 Dsign Press UOM:		***Destination Postal:***	94070
C1 Pkg Shell Thick:	0	***Destination Non US:***	
C1 Shell Thick UOM:		***Destination Country:***	US
C1 Head Thickness:	0	***Cont2 Package Type:***	
C1 Head Thick UOM:		***Cont2 Const Mat:***	
C1 Pkg Srvc Pres.:	0	***Cont2 Pkg Capacity:***	0
C1 Srvc Press UOM:		***Cont2 Capacity UOM:***	
C1 Valve/Device Fail?:	No	***Cont2 Pkg Amount:***	0
C1 Device Type:		***Cont2 Pkg Amt UOM:***	
C1 Device Mnfctr:		***Cont2 Pkg No:***	0
C1 Device Model:		***Cont2 Pkg No Failed:***	0
NRC No:			
RAM Pkg Category:		***Haz NonHosp Public:***	0
RAM Pkg Cert.:	FALSE	***Haz NonHosp Old:***	
RAM Pkg Cert. NBR:		***Tot Haz Non Hosp Inj:***	
RAM Nuclide S:		***Total Hazmat Injuries:***	0
RAM Transport Index:		***Evacuation Indicator:***	No
RAM UOM:		***Public Evacuated:***	0
RAM Activity Rpted:	0	***Employees Evac:***	0
RAM UOM Rpted:		***Total Evacuated:***	0
RAM Activity:	0	***Total Evacuation Hrs:***	0
RAM Activity UOM:		***Major Artery Closed:***	No
RAM Mat Safety:		***Mjr Artery Hrs Closed:***	0
Spillage Result:	Yes	***Material Involved:***	No
Fire Result:	No	***Estimated Speed:***	0

Explosion Result:	No	**Weather Conditions:**	
Water Sewer Result:	No	**Vehicle Overturn:**	No
Gas Dispersion:	No	**Vehicle Left Roadway:**	No
Environment Damage:	No	**Passenger Aircraft:**	No
No Release Result:	No	**Cargo Baggage:**	
Fire EMS Report:	No	**Ship Non Transport:**	No
Fire EMS EMS Report:		**Ship Air First Flight:**	No
Police Report:	No	**Ship Air Subflight:**	No
Police Report No:		**Ship Init Transport:**	No
In House Cleanup:	Yes	**Ship Phase Transfer:**	No
Other Cleanup:	No	**Contact Name:**	MICHAEL N WINDSOR
Damage > 500:	No	**Contact Title:**	MANAGER - HAZARDOUS MANAGER
Material Loss:	0	**Contact Business:**	USF HOLLAND
Carrier Damage:	0	**Contact Street:**	750 E 40TH
Property Damage:	0	**Contact City:**	HOLLAND
Response Cost:	0	**Contact State:**	MI
Remediation Cost:	0	**Contact Postal:**	49423
Damage Old Form:	0	**Contact Non US St:**	
Total Damages Amt:	0	**Contact Country:**	US
Hazmat Fatality:	No	**Inc. Report Prepared:**	Carrier
Haz Fatal Employees:	0	**HMIS Serious Incidnt:**	No
Haz Fatal Respndrs:	0	**HMIS Serious Fatality:**	No
Haz Fatal Gen Public:	0	**HMIS Serious Injury:**	No
Tot Hazmat Fatalities:	0	**HMIS Flight Plan:**	No
Non Hazmat Fatality:	No	**HMIS Serious Evacs:**	No
Non Hazmat Fatals:	0	**HMIS Major Artery:**	No
Hazmat Injury:	No	**HMIS Bulk Release:**	No
Haz Hospital Empl:	0	**HMIS Marine Pollutnt:**	No
Haz Hospital Resp:	0	**HMIS Radioactive:**	No
Haz Hosp Gen Public:	0	**HMIS Gen Pkg Type:**	DRUM METAL
Haz Hosp Old Form:	0	**HMIS Container Code:**	PAIL MTL
Total Haz Hosp Inj:	0	**HMIS Container Desc:**	Metal pail, open head, capacity 10 gallons or less
Haz Non Hosp Empl:	0	**HMIS Bulk Incident:**	No
Haz Non Hosp Resp:	0	**Undeclared Shipment:**	No

Description of Events: WHILE UNLOADING, ONE PAIL WAS FOUND BROKEN ON THE FLOOR OF THE TRAILER. THE PAIL WAS NOT SECURED ON TOP OF A SKID. THE RELEASE WAS PROPERLY MANAGED. THE DAMAGED PAIL WAS PLACED INTO A LINED SALVAGE DRUM PENDING DISPOSITION FROM THE SHIPPER.

Recommend Actions Taken: ALWAYS PROPERLY BLOCK AND BRACE FREIGHT TO PREVENT MOVEMENT AND DAMAGE

HMIR Incident Reports

Report No:	I-2007080509	**Fed DOT Agency Nm:**	
Report Type:	A hazardous material incident	**Fed DOT Report No:**	
Date of Incident:	2007-06-15	**Report Submit Src:**	Paper
Time of Incident:	0930	**Inc Multiple Rows:**	No
Haz Class Code:		**Inc Non US State:**	
Hazardous Class:	3	**Mode Transport:**	Highway
Commodity Short Nm:	PAINT INCLUDING PAINT, L	**Transport Phase:**	Unloading
Commodity Long Nm:	PAINT INCLUDING PAINT, LACQUER, ENAMEL, STAIN, SHELLAC SOLUTIONS, VARNISH, POLISH, LIQUID FILLER AND LIQUID LACQUER BASE	**Incident Occrrnce:**	
Trade Name:		**Mat Ship Approval?:**	No
ID No:	UN1263	**Mat Ship Approv No:**	
Haz Waste Ind:	No	**Undecl Hazmat Ship?:**	No
Haz Waste EPA No:		**Packaging Type:**	Non-Bulk
HMIS Tox Inhalation?:	No	**Packing Group:**	II
TIH Hazard Zone:		**Carrier Reporter:**	USF REDDAWAY
Qty Released:	0.125	**CR Street Name:**	PO BOX 1035
Unit of Measure:	Liquid - Gallon	**CR City:**	CLACKAMAS
What Failed:	109	**CR State:**	OR
What Failed Desc:	Closure (e.g., Cap, Top, or Plug)	**CR Postal Code:**	97015
How Failed Code:	308	**CR Non US State:**	
How Failed Desc:	Leaked	**CR Fed DOT ID:**	62227
Failure Cause Code:	515	**CR Hazmat Reg ID:**	050406550047OQ
Failure Cause Desc:	Human Error	**CR Country:**	US
Ident. Markings:		**Shipper Name:**	EL DUPONT

Cont1 Pkging Type:	Box	**Shipper Street Name:**	4143 SINGLETON BLVD
Cont1 Const Mat:	Fiberboard	**Shipper City:**	DALLAS
Cont1 Head Type:		**Shipper State:**	TX
Cont1 Pkg Capacity:	4	**Shipper Postal:**	75212
C1 Capacity UOM:	LGA	**Shipper Non US St:**	
Cont1 Pkg Amt:	4	**Shipper Country:**	US
C1 Pkg Amt UOM:	LGA	**Shipper Waybill:**	3241087579
Cont1 Pkg No:	3	**Ship Hazmat Reg ID:**	
C1 Pkg NO Failed:	1	**Origin City:**	
Cont1 Pkg Mnfctr:		**Origin State:**	
Cont1 Pkg Mnfct Dt:	0-00-00 00:00:00	**Origin Postal:**	
Cont1 Pkg Serial NO:		**Origin Non US St:**	
C1 Pkg Last Test Dt:	0-00-00 00:00:00	**Origin Country:**	US
C1 Test Const Mat:	Fiberboard	**Destination City:**	HAYWARD
C1 Pkg Dsign Pres.:	0	**Destination State:**	CALIFORNIA
C1 Dsign Press UOM:		**Destination Postal:**	94545
C1 Pkg Shell Thick:	0	**Destination Non US:**	
C1 Shell Thick UOM:		**Destination Country:**	US
C1 Head Thickness:	0	**Cont2 Package Type:**	Can
C1 Head Thick UOM:		**Cont2 Const Mat:**	Metal (any type)
C1 Pkg Srvc Pres.:	0	**Cont2 Pkg Capacity:**	1
C1 Srvc Press UOM:		**Cont2 Capacity UOM:**	LGA
C1 Valve/Device Fail?:	No	**Cont2 Pkg Amount:**	1
C1 Device Type:		**Cont2 Pkg Amt UOM:**	LGA
C1 Device Mnfctr:		**Cont2 Pkg No:**	12
C1 Device Model:		**Cont2 Pkg No Failed:**	1
NRC No:			

RAM Pkg Category:		**Haz NonHosp Public:**	0
RAM Pkg Cert.:	FALSE	**Haz NonHosp Old:**	
RAM Pkg Cert. NBR:		**Tot Haz Non Hosp Inj:**	
RAM Nuclide S:		**Total Hazmat Injuries:**	0
RAM Transport Index:		**Evacuation Indicator:**	No
RAM UOM:		**Public Evacuated:**	0
RAM Activity Rpted:	0	**Employees Evac:**	0
RAM UOM Rpted:		**Total Evacuated:**	0
RAM Activity:	0	**Total Evacuation Hrs:**	0
RAM Activity UOM:		**Major Artery Closed:**	No
RAM Mat Safety:		**Mjr Artery Hrs Closed:**	0
Spillage Result:	Yes	**Material Involved:**	No
Fire Result:	No	**Estimated Speed:**	0
Explosion Result:	No	**Weather Conditions:**	
Water Sewer Result:	No	**Vehicle Overturn:**	No
Gas Dispersion:	No	**Vehicle Left Roadway:**	No
Environment Damage:	No	**Passenger Aircraft:**	No
No Release Result:	No	**Cargo Baggage:**	
Fire EMS Report:	No	**Ship Non Transport:**	No
Fire EMS EMS Report:		**Ship Air First Flight:**	No
Police Report:	No	**Ship Air Subflight:**	No
Police Report No:		**Ship Init Transport:**	No
In House Cleanup:	Yes	**Ship Phase Transfer:**	No
Other Cleanup:	No	**Contact Name:**	MICHAEL N WINDSOR
Damage > 500:	No	**Contact Title:**	MANAGER - HAZARDOUS MATERIALS
Material Loss:	0	**Contact Business:**	YELLOW TRANSPORTATION
Carrier Damage:	0	**Contact Street:**	10990 ROE AVENUE
Property Damage:	0	**Contact City:**	OVERLAND PARK
Response Cost:	0	**Contact State:**	KS
Remediation Cost:	0	**Contact Postal:**	66211
Damage Old Form:	0	**Contact Non US St:**	
Total Damages Amt:	0	**Contact Country:**	US
Hazmat Fatality:	No	**Inc. Report Prepared:**	Carrier
Haz Fatal Employees:	0	**HMIS Serious Incidnt:**	No
Haz Fatal Respndrs:	0	**HMIS Serious Fatality:**	No
Haz Fatal Gen Public:	0	**HMIS Serious Injury:**	No
Tot Hazmat Fatalities:	0	**HMIS Flight Plan:**	No
Non Hazmat Fatality:	No	**HMIS Serious Evacs:**	No
Non Hazmat Fatals:	0	**HMIS Major Artery:**	No
Hazmat Injury:	No	**HMIS Bulk Release:**	No
Haz Hospital Empl:	0	**HMIS Marine Pollutnt:**	No

Haz Hospital Resp:	0	**HMIS Radioactive:**	No
Haz Hosp Gen Public:	0	**HMIS Gen Pkg Type:**	BOX FIBER
Haz Hosp Old Form:	0	**HMIS Container Code:**	BOX FBR
Total Haz Hosp Inj:	0	**HMIS Container Desc:**	Fiberboard box or carton
Haz Non Hosp Empl:	0	**HMIS Bulk Incident:**	No
Haz Non Hosp Resp:	0	**Undeclared Shipment:**	No

Description of Events: ONE CONTAINER WAS FOUND LEAKING DUE TO A LOOSE LID. THE RELEASE WAS PROPERLY MANAGED. THE DAMAGED CONTAINER WAS PLACED INTO A LINED SALVAGE DRUM PENDING DISPOSITION FROM THE SHIPPER.

Recommend Actions Taken: SHIPPER SHOULD TIGHTEN ALL CONTAINERS TO SPECIFICATION.

HMIR Incident Reports

Report No:	I-2007080510	**Fed DOT Agency Nm:**	
Report Type:	A hazardous material incident	**Fed DOT Report No:**	
Date of Incident:	2007-07-11	**Report Submit Src:**	Paper
Time of Incident:	0230	**Inc Multiple Rows:**	No
Haz Class Code:		**Inc Non US State:**	
Hazardous Class:	8	**Mode Transport:**	Highway
Commodity Short Nm:	CORROSIVE LIQUIDS, FLAMM	**Transport Phase:**	Unloading
Commodity Long Nm:	CORROSIVE LIQUIDS, FLAMMABLE, N.O.S.	**Incident Occrrnce:**	
Trade Name:	QUATERNARY AMMONIUM COMPOUND, ISOPROPYL ALCO	**Mat Ship Approval?:**	No
ID No:	UN2920	**Mat Ship Approv No:**	
Haz Waste Ind:	No	**Undecl Hazmat Ship?:**	No
Haz Waste EPA No:		**Packaging Type:**	Non-Bulk
HMIS Tox Inhalation?:	No	**Packing Group:**	II
TIH Hazard Zone:		**Carrier Reporter:**	USF REDDAWAY
Qty Released:	0.023438	**CR Street Name:**	PO BOX 1035
Unit of Measure:	Liquid - Gallon	**CR City:**	CLACKAMAS
What Failed:	128	**CR State:**	OR
What Failed Desc:	Inner Packaging	**CR Postal Code:**	97015
How Failed Code:	309	**CR Non US State:**	
How Failed Desc:	Punctured	**CR Fed DOT ID:**	62227
Failure Cause Code:	513	**CR Hazmat Reg ID:**	050406550047OQ
Failure Cause Desc:	Forklift Accident	**CR Country:**	US
Ident. Markings:		**Shipper Name:**	HOMECARE LABS
Cont1 Pkging Type:	Box	**Shipper Street Name:**	4051 SANTA ANA ST
Cont1 Const Mat:	Fiberboard	**Shipper City:**	ONTARIO
Cont1 Head Type:		**Shipper State:**	CA
Cont1 Pkg Capacity:	1.05672	**Shipper Postal:**	91761
C1 Capacity UOM:	LGA	**Shipper Non US St:**	
Cont1 Pkg Amt:	1.05672	**Shipper Country:**	US
C1 Pkg Amt UOM:	LGA	**Shipper Waybill:**	5232797830
Cont1 Pkg No:	1	**Ship Hazmat Reg ID:**	
C1 Pkg NO Failed:	1	**Origin City:**	
Cont1 Pkg Mnfctr:		**Origin State:**	
Cont1 Pkg Mnfct Dt:	0-00-00 00:00:00	**Origin Postal:**	
Cont1 Pkg Serial NO:		**Origin Non US St:**	
C1 Pkg Last Test Dt:	0-00-00 00:00:00	**Origin Country:**	US
C1 Test Const Mat:	Fiberboard	**Destination City:**	HAYWARD
C1 Pkg Dsign Pres.:	0	**Destination State:**	CALIFORNIA
C1 Dsign Press UOM:		**Destination Postal:**	94541
C1 Pkg Shell Thick:	0	**Destination Non US:**	
C1 Shell Thick UOM:		**Destination Country:**	US
C1 Head Thickness:	0	**Cont2 Package Type:**	Bottle
C1 Head Thick UOM:		**Cont2 Const Mat:**	Plastic
C1 Pkg Srvc Pres.:	0	**Cont2 Pkg Capacity:**	1
C1 Srvc Press UOM:		**Cont2 Capacity UOM:**	LLT
C1 Valve/Device Fail?:	No	**Cont2 Pkg Amount:**	1
C1 Device Type:		**Cont2 Pkg Amt UOM:**	LLT
C1 Device Mnfctr:		**Cont2 Pkg No:**	4
C1 Device Model:		**Cont2 Pkg No Failed:**	1
NRC No:			
RAM Pkg Category:		**Haz NonHosp Public:**	0
RAM Pkg Cert.:	FALSE	**Haz NonHosp Old:**	
RAM Pkg Cert. NBR:		**Tot Haz Non Hosp Inj:**	

RAM Nuclide S:		**Total Hazmat Injuries:**	0
RAM Transport Index:		**Evacuation Indicator:**	No
RAM UOM:		**Public Evacuated:**	0
RAM Activity Rpted:	0	**Employees Evac:**	0
RAM UOM Rpted:		**Total Evacuated:**	0
RAM Activity:	0	**Total Evacuation Hrs:**	0
RAM Activity UOM:		**Major Artery Closed:**	No
RAM Mat Safety:		**Mjr Artery Hrs Closed:**	0
Spillage Result:	Yes	**Material Involved:**	No
Fire Result:	No	**Estimated Speed:**	0
Explosion Result:	No	**Weather Conditions:**	
Water Sewer Result:	No	**Vehicle Overturn:**	No
Gas Dispersion:	No	**Vehicle Left Roadway:**	No
Environment Damage:	No	**Passenger Aircraft:**	No
No Release Result:	No	**Cargo Baggage:**	
Fire EMS Report:	No	**Ship Non Transport:**	No
Fire EMS EMS Report:		**Ship Air First Flight:**	No
Police Report:	No	**Ship Air Subflight:**	No
Police Report No:		**Ship Init Transport:**	No
In House Cleanup:	Yes	**Ship Phase Transfer:**	No
Other Cleanup:	No	**Contact Name:**	MICHAEL N WINDSOR
Damage > 500:	No	**Contact Title:**	MANAGER - HAZARDOUS MATERIALS
Material Loss:	0	**Contact Business:**	YELLOW TRANSPORTATION
Carrier Damage:	0	**Contact Street:**	10990 ROE AVENUE
Property Damage:	0	**Contact City:**	OVERLAND PARK
Response Cost:	0	**Contact State:**	KS
Remediation Cost:	0	**Contact Postal:**	66211
Damage Old Form:	0	**Contact Non US St:**	
Total Damages Amt:	0	**Contact Country:**	US
Hazmat Fatality:	No	**Inc. Report Prepared:**	Carrier
Haz Fatal Employees:	0	**HMIS Serious Incidnt:**	No
Haz Fatal Respndrs:	0	**HMIS Serious Fatality:**	No
Haz Fatal Gen Public:	0	**HMIS Serious Injury:**	No
Tot Hazmat Fatalities:	0	**HMIS Flight Plan:**	No
Non Hazmat Fatality:	No	**HMIS Serious Evacs:**	No
Non Hazmat Fatals:	0	**HMIS Major Artery:**	No
Hazmat Injury:	No	**HMIS Bulk Release:**	No
Haz Hospital Empl:	0	**HMIS Marine Pollutnt:**	No
Haz Hospital Resp:	0	**HMIS Radioactive:**	No
Haz Hosp Gen Public:	0	**HMIS Gen Pkg Type:**	BOX FIBER
Haz Hosp Old Form:	0	**HMIS Container Code:**	BOX FBR
Total Haz Hosp Inj:	0	**HMIS Container Desc:**	Fiberboard box or carton
Haz Non Hosp Empl:	0	**HMIS Bulk Incident:**	No
Haz Non Hosp Resp:	0	**Undeclared Shipment:**	No

Description of Events: ONE CARTON WAS FOUND DAMAGED AND LEAKING FROM BEING PUSHED INTO ANOTHER SKID DURING THE LOADING PROCESS. THE RELEASE WAS PROPERLY MANAGED. THE DAMAGED CARTON WAS PLACED INTO A LINED SALVAGE DRUM PENDING DISPOSITION FROM THE SHIPPER.

Recommend Actions Taken: ALWAYS PROTECT FREIGHT WITH DUNANGE TO PREVENT DAMAGE.

HMIR Incident Reports

Report No:	I-2007050778	**Fed DOT Agency Nm:**	
Report Type:	A hazardous material incident	**Fed DOT Report No:**	
Date of Incident:	2007-03-22	**Report Submit Src:**	Paper
Time of Incident:	2200	**Inc Multiple Rows:**	No
Haz Class Code:		**Inc Non US State:**	
Hazardous Class:	8	**Mode Transport:**	Highway
Commodity Short Nm:	SODIUM HYDROXIDE, SOLUTI	**Transport Phase:**	Unloading
Commodity Long Nm:	SODIUM HYDROXIDE, SOLUTION	**Incident Occrrnce:**	
Trade Name:		**Mat Ship Approval?:**	No
ID No:	UN1824	**Mat Ship Approv No:**	
Haz Waste Ind:	No	**Undecl Hazmat Ship?:**	No
Haz Waste EPA No:		**Packaging Type:**	Non-Bulk
HMIS Tox Inhalation?:	No	**Packing Group:**	II
TIH Hazard Zone:		**Carrier Reporter:**	USF REDDAWAY
Qty Released:	0.046875	**CR Street Name:**	PO BOX 1035
Unit of Measure:	Liquid - Gallon	**CR City:**	CLACKAMAS
What Failed:	104	**CR State:**	OR

Map Key	Number of Records	Direction	Distance (mi/ft)	Elev/Diff (ft)	Site	DB

What Failed Desc:	Body	**CR Postal Code:**	97015
How Failed Code:	309	**CR Non US State:**	
How Failed Desc:	Punctured	**CR Fed DOT ID:**	62227
Failure Cause Code:	516	**CR Hazmat Reg ID:**	050406550047OQ
Failure Cause Desc:	Impact with Sharp or Protruding Object (e.g., nails)	**CR Country:**	US
Ident. Markings:		**Shipper Name:**	GARRATT CALLAHAN
Cont1 Pkging Type:	Jerrican	**Shipper Street Name:**	50 INGOLD ROAD
Cont1 Const Mat:	Plastic	**Shipper City:**	BURLINGAME
Cont1 Head Type:		**Shipper State:**	CA
Cont1 Pkg Capacity:	5	**Shipper Postal:**	94010
C1 Capacity UOM:	LGA	**Shipper Non US St:**	
Cont1 Pkg Amt:	5	**Shipper Country:**	US
C1 Pkg Amt UOM:	LGA	**Shipper Waybill:**	5161188567
Cont1 Pkg No:	4	**Ship Hazmat Reg ID:**	
C1 Pkg NO Failed:	1	**Origin City:**	
Cont1 Pkg Mnfctr:		**Origin State:**	
Cont1 Pkg Mnfct Dt:	0-00-00 00:00:00	**Origin Postal:**	
Cont1 Pkg Serial NO:		**Origin Non US St:**	
C1 Pkg Last Test Dt:	0-00-00 00:00:00	**Origin Country:**	US
C1 Test Const Mat:	Plastic	**Destination City:**	CRESCENT CITY
C1 Pkg Dsign Pres.:	0	**Destination State:**	CALIFORNIA
C1 Dsign Press UOM:		**Destination Postal:**	95531
C1 Pkg Shell Thick:	0	**Destination Non US:**	
C1 Shell Thick UOM:		**Destination Country:**	US
C1 Head Thickness:	0	**Cont2 Package Type:**	
C1 Head Thick UOM:		**Cont2 Const Mat:**	
C1 Pkg Srvc Pres.:	0	**Cont2 Pkg Capacity:**	0
C1 Srvc Press UOM:		**Cont2 Capacity UOM:**	
C1 Valve/Device Fail?:	No	**Cont2 Pkg Amount:**	0
C1 Device Type:		**Cont2 Pkg Amt UOM:**	
C1 Device Mnfctr:		**Cont2 Pkg No:**	0
C1 Device Model:		**Cont2 Pkg No Failed:**	0
NRC No:			

RAM Pkg Category:		**Haz NonHosp Public:**	0
RAM Pkg Cert.:	FALSE	**Haz NonHosp Old:**	
RAM Pkg Cert. NBR:		**Tot Haz Non Hosp Inj:**	
RAM Nuclide S:		**Total Hazmat Injuries:**	0
RAM Transport Index:		**Evacuation Indicator:**	No
RAM UOM:		**Public Evacuated:**	0
RAM Activity Rpted:	0	**Employees Evac:**	0
RAM UOM Rpted:		**Total Evacuated:**	0
RAM Activity:	0	**Total Evacuation Hrs:**	0
RAM Activity UOM:		**Major Artery Closed:**	No
RAM Mat Safety:		**Mjr Artery Hrs Closed:**	0
Spillage Result:	Yes	**Material Involved:**	No
Fire Result:	No	**Estimated Speed:**	0
Explosion Result:	No	**Weather Conditions:**	
Water Sewer Result:	No	**Vehicle Overturn:**	No
Gas Dispersion:	No	**Vehicle Left Roadway:**	No
Environment Damage:	No	**Passenger Aircraft:**	No
No Release Result:	No	**Cargo Baggage:**	
Fire EMS Report:	No	**Ship Non Transport:**	No
Fire EMS EMS Report:		**Ship Air First Flight:**	No
Police Report:	No	**Ship Air Subflight:**	No
Police Report No:		**Ship Init Transport:**	No
In House Cleanup:	Yes	**Ship Phase Transfer:**	No
Other Cleanup:	No	**Contact Name:**	MICHEAL N WINDSOR
Damage > 500:	No	**Contact Title:**	MANAGER - HAZARDOUS MANAGER
Material Loss:	0	**Contact Business:**	USF REDDAWAY
Carrier Damage:	0	**Contact Street:**	P O BOX 1035
Property Damage:	0	**Contact City:**	CLACKAMAS
Response Cost:	0	**Contact State:**	OR
Remediation Cost:	0	**Contact Postal:**	97015
Damage Old Form:	0	**Contact Non US St:**	
Total Damages Amt:	0	**Contact Country:**	US
Hazmat Fatality:	No	**Inc. Report Prepared:**	Carrier
Haz Fatal Employees:	0	**HMIS Serious Incidnt:**	No

Map Key	Number of Records	Direction	Distance (mi/ft)	Elev/Diff (ft)	Site	DB

Haz Fatal Respndrs:	0	**HMIS Serious Fatality:**	No
Haz Fatal Gen Public:	0	**HMIS Serious Injury:**	No
Tot Hazmat Fatalities:	0	**HMIS Flight Plan:**	No
Non Hazmat Fatality:	No	**HMIS Serious Evacs:**	No
Non Hazmat Fatals:	0	**HMIS Major Artery:**	No
Hazmat Injury:	No	**HMIS Bulk Release:**	No
Haz Hospital Empl:	0	**HMIS Marine Pollutnt:**	No
Haz Hospital Resp:	0	**HMIS Radioactive:**	No
Haz Hosp Gen Public:	0	**HMIS Gen Pkg Type:**	DRUM NON-METAL
Haz Hosp Old Form:	0	**HMIS Container Code:**	PAIL PLS
Total Haz Hosp Inj:	0	**HMIS Container Desc:**	Plastic pail, open head, capacity 10 gallons or less
Haz Non Hosp Empl:	0	**HMIS Bulk Incident:**	No
Haz Non Hosp Resp:	0	**Undeclared Shipment:**	No

Description of Events: WHILE UNLOADING, ONE PAIL WAS FOUND PUNCTURED BY A PROTRUDING NAIL IN THE SKID. THE RELEASE WAS PROPERLY MANAGED. THE DAMAGED PAIL WAS PLACED INTO A LINED SALVAGE DRUM PENDING DISPOSITION FROM THE SHIPPER.

Recommend Actions Taken: SHIPPER SHOULD PLACE DUNNAGE BETWEEN PAILS AND FREIGHT TO PROTECT FROM NAILS.

---

611 | ***10 of 17*** | ***NNW*** | ***0.01 / 40.71*** | ***17.73 / 12*** | ***REDDWAY TRUCKING***
42992 BOYCE RD
FREMONT CA

UST SWEEPS

C C:	A01-009-1691	**D Filename:**	SITE06A
BOE:		**Page No:**	180
Comp:	1691	**County:**	ALAMEDA
Status:	ACTIVE	**State :**	CA
No of Tanks:	1	**Zip:**	94538
Jurisdict:	CITY OF FREMONT	**Latitude:**	37.50306
Agency:	FIRE DEPARTMENT	**Longitude:**	-121.980004
Phone:		**Georesult:**	S5HPNTSCZA

Tank Details

Tank ID:	000001	**S Contain:**	
O Tank ID:	1	**Stg:**	P
SWRCB No:	01-009-001691-000001	**Storage :**	
Removed:		**Storag Type:**	PRODUCT
Installed:		**P Contain:**	
A Date:	09-18-91	**Content:**	DIESEL
Capac:	10000	**ONA:**	
Tank Use:	M.V. FUEL	**D File Name:**	TANK6

---

611 | ***11 of 17*** | ***NNW*** | ***0.01 / 40.71*** | ***17.73 / 12*** | ***USF REDDAWAY TERMINAL***
42992 BOYCE ROAD
FREMONT CA 94538

CONT ALAMEDA

Facility Type:	LUST CLEANUP SITE	**Rel Desc:**	
Status:	COMPLETED - CASE CLOSED	**Rel Type:**	
Site Code:		**Rel T Desc:**	
Site ID:		**Program:**	
Record ID:		**Case Desc:**	
ID Type:		**ID Date:**	
Substance:			
County:	ALAMEDA		
Longitude:			
Latitude:			

Site Details

Global ID:	T0600124596	**Inv Party:**	
Fac ID:		**Inv P Type:**	
Desc:			

Map Key	Number of Records	Direction	Distance (mi/ft)	Elev/Diff (ft)	Site	DB
611	12 of 17	NNW	0.01 / 40.71	17.73 / 12	USF REDDAWAY TRUCK LINE 42992 BOYCE RD FREMONT CA 945380000	HAZ GEN

Epa ID: CAC001213464 **Facility County:** 01
Address 2: **County:** Alameda
Details DTSC HWTS: The Department of Toxic Substances Control (DTSC) makes available a Waste Code Matrix showing each Waste Code, its description, and annual amounts in its Hazardous Waste Tracking System: https://hwts.dtsc.ca.gov/search
Handler Profile URL: https://hwts.dtsc.ca.gov/facility/CAC001213464

Map Key	Number of Records	Direction	Distance (mi/ft)	Elev/Diff (ft)	Site	DB
611	13 of 17	NNW	0.01 / 40.71	17.73 / 12	USF REDDAWAY 42992 BOYCE RD FREMONT CA 945380000	HAZ GEN

Epa ID: CAC002428439 **Facility County:** 01
Address 2: **County:** Alameda
Details DTSC HWTS: The Department of Toxic Substances Control (DTSC) makes available a Waste Code Matrix showing each Waste Code, its description, and annual amounts in its Hazardous Waste Tracking System: https://hwts.dtsc.ca.gov/search
Handler Profile URL: https://hwts.dtsc.ca.gov/facility/CAC002428439

Map Key	Number of Records	Direction	Distance (mi/ft)	Elev/Diff (ft)	Site	DB
611	14 of 17	NNW	0.01 / 40.71	17.73 / 12	Y R C WORLDWIDE INC 42992 BOYCE RD FREMONT CA 94538	HAZ GEN

Epa ID: CAC002607394 **Facility County:** 01
Address 2: **County:** Alameda
Details DTSC HWTS: The Department of Toxic Substances Control (DTSC) makes available a Waste Code Matrix showing each Waste Code, its description, and annual amounts in its Hazardous Waste Tracking System: https://hwts.dtsc.ca.gov/search
Handler Profile URL: https://hwts.dtsc.ca.gov/facility/CAC002607394

Map Key	Number of Records	Direction	Distance (mi/ft)	Elev/Diff (ft)	Site	DB
611	15 of 17	NNW	0.01 / 40.71	17.73 / 12	USF REDDAWAY 42992 BOYCE RD FREMONT CA 945380000	HAZ GEN

Epa ID: CAC001314656 **Facility County:** 01
Address 2: **County:** Alameda
Details DTSC HWTS: The Department of Toxic Substances Control (DTSC) makes available a Waste Code Matrix showing each Waste Code, its description, and annual amounts in its Hazardous Waste Tracking System: https://hwts.dtsc.ca.gov/search
Handler Profile URL: https://hwts.dtsc.ca.gov/facility/CAC001314656

Map Key	Number of Records	Direction	Distance (mi/ft)	Elev/Diff (ft)	Site	DB
611	16 of 17	NNW	0.01 / 40.71	17.73 / 12	USF REDAWAY 42992 BOYCE RD FREMONT CA 945380000	HAZ GEN

Epa ID: CAC002621203 **Facility County:** 01
Address 2: **County:** Alameda
Details DTSC HWTS: The Department of Toxic Substances Control (DTSC) makes available a Waste Code Matrix showing each Waste Code, its description, and annual amounts in its Hazardous Waste Tracking System: https://hwts.dtsc.ca.gov/search
Handler Profile URL: https://hwts.dtsc.ca.gov/facility/CAC002621203

Map Key	Number of Records	Direction	Distance (mi/ft)	Elev/Diff (ft)	Site	DB
611	17 of 17	NNW	0.01 / 40.71	17.73 / 12	U S F REDDAWAY,INC 42992 BOYCE RD FREMONT CA 945380000	HAZ GEN

Epa ID: CAC002327545 **Facility County:** 01
Address 2: **County:** Alameda
Details DTSC HWTS: The Department of Toxic Substances Control (DTSC) makes available a Waste Code Matrix showing each Waste Code, its description, and annual amounts in its Hazardous Waste Tracking System: https://hwts.dtsc.ca.gov/search
Handler Profile URL: https://hwts.dtsc.ca.gov/facility/CAC002327545

Map Key	Number of Records	Direction	Distance (mi/ft)	Elev/Diff (ft)	Site	DB
612	1 of 1	NNW	0.46 / 2,436.18	22.10 / 17	Pizza California 43514 CHRISTY ST FREMONT CA 94538	DELISTED HAZ

Siteid: 57747
Latitude: 37.504681
Longitude: -121.970114
Original Source: CHAZ
Record Date: 30-MAY-2017

Map Key	Number of Records	Direction	Distance (mi/ft)	Elev/Diff (ft)	Site	DB
613	1 of 1	N	0.95 / 4,990.51	25.05 / 20	BRUSH WELLMAN 44036 S. GRIMMER BOULEVARD. FREMONT CA 94538	ENVIROSTOR

Estor/EPA ID: 71003688
Site Code:
Nat Priority List: NO
APN: NONE SPECIFIED
Census Tract: 6001441503
Site Type: TIERED PERMIT
Address Description: 44036 S. GRIMMER BOULEVARD.
Office: CLEANUP BERKELEY
Special Program:
Funding:
Assembly District: 24
Senate District: 10
Permit Renewal Lead:
Public Partici Spclst:
Project Manager:
County: ALAMEDA
Latitude: 37.5059482
Longitude: -121.9591066
Acres: NONE SPECIFIED
Supervisor:
Cleanup Status: INACTIVE - NEEDS EVALUATION AS OF
Cleanup Oversight Agencies: NONE SPECIFIED
School District:
Past Use that Caused Contam: NONE SPECIFIED
Potential Media Affected: NONE SPECIFIED
Potential Contamin of Concern:

NONE SPECIFIED

Site History:

Status: INACTIVE - NEEDS EVALUATION
Program Type: TIERED PERMIT
CalEnviroScreen Score: 40-45%
Summary Link: https://www.envirostor.dtsc.ca.gov/public/profile_report?global_id=71003688

Completed Activities

Title: Phase 1 Assessment
Title Link: https://www.envirostor.dtsc.ca.gov/public/final_documents2?global_id=71003688&doc_id=60280789
Area Name:
Area Link:
Sub Area:
Sub Area Link:
Document Type: Phase 1 Addendum
Date Completed: 7/25/2002
Comments: Further Investigation Questionaire provides documentation regarding soil and groundwater contamination.

Title: Phase 1 Environmental Assessment Checklist
Title Link: https://www.envirostor.dtsc.ca.gov/public/final_documents2?global_id=71003688&doc_id=60280787
Area Name:
Area Link:
Sub Area:
Sub Area Link:
Document Type: Phase 1
Date Completed: 6/26/2002
Comments: This Phase 1 checklist indicates follow up required due to groundwater contamination.

Map Key	Number of Records	Direction	Distance (mi/ft)	Elev/Diff (ft)	Site	DB
614	1 of 2	NNW	0.25 / 1,299.82	13.25 / 8	NEWARK SUBSTATION 6453 AUTO MALL PARKWAY FREMONT CA 94538	VCP

Estor/EPA ID: 60002323
Nat Priority List: NO
Census Tract: 6001441503
Permit Renewl Lead:
Project Manager: ALLAN FONE
Site Code: 202090
Cleanup Status: ACTIVE AS OF 3/22/2016
Cleanup Oversight Agencies: DTSC - SITE CLEANUP PROGRAM - LEAD AGENCY
Assembly District: 24
Senate District: 10
School District:
Office: CLEANUP BERKELEY
Public Participatn Spclst:
Special Program:
Funding: SITE PROPONENT
Site Type: VOLUNTARY AGREEMENT
APN: NONE SPECIFIED
Past Use that Caused Contam: ELECTRIC GENERATION/SUBSTATION
Potential Media Affected: SEDIMENTS, SOIL
Potential Contamin of Concern:

Acres: 133.5 ACRES
Supervisor: MARIKKA HUGHES
County: ALAMEDA
Latitude: 37.499988
Longitude: -121.987556

ARSENIC

Site History:

The Site is located within an industrial area of Fremont, California, and consists of an active electrical substation, herein referred to as the "substation," as well
as the surrounding PG&E property, herein referred to as the "pasture area." The footprint of the substation is approximately 27 acres and is 1 mile west of
Interstate 880 and approximately 0.5 mile east of San Francisco Bay. The substation has been in continuous operation as an electrical substation since the early 1930s and is surrounded by fencing and secured by gates that are locked at all times to prevent unauthorized access or trespassing. The substation
includes electrical distribution and control equipment, and control and support buildings. The ground surface consists of a cover of aggregate base rock and
concrete pads supporting the electrical distribution equipment.
The Contaminants of Concern (COCs) of this site are arsenic and TPH. A Phytoremediation Pilot was demonstrated that certain fern species take up arsenic from soil and accumulate it in the leaves. An investigation indicated that the spill prevention, control and countermeasures pond at the substation may have affected the extent and levels of arsenic contamination in soil and drainage channel sediments at the site.
09/09/2022 AF

Status: ACTIVE
Program Type: VOLUNTARY CLEANUP
CalEnviroScreen Score: 40-45%
Summary Link: https://www.envirostor.dtsc.ca.gov/public/profile_report?global_id=60002323

Future Activities

Area Name:
Area Link:
Sub Area:
Sub Area Link:
Document Type: Land Use Restriction
Due Date: 2024

Area Name:
Area Link:
Sub Area:
Sub Area Link:
Document Type: Removal Action Workplan
Due Date: 2023

Area Name:
Area Link:
Sub Area:

Sub Area Link:
Document Type: Certification
Due Date: 2024

Area Name:
Area Link:
Sub Area:
Sub Area Link:
Document Type: Remedial Action Completion Report
Due Date: 2024

Completed Activities

Title: Voluntary Cleanup Agreement
Title Link: https://www.envirostor.dtsc.ca.gov/public/final_documents2?global_id=60002323&enforcement_id=60409449
Area Name:
Area Link:
Sub Area:
Sub Area Link:
Document Type: Standard Voluntary Agreement
Date Completed: 10/31/2016
Comments:

Title: Newark Sediment Sampling Work Plan
Title Link: https://www.envirostor.dtsc.ca.gov/public/final_documents2?global_id=60002323&doc_id=60412373
Area Name:
Area Link:
Sub Area:
Sub Area Link:
Document Type: Site Characterization Workplan
Date Completed: 7/27/2016
Comments:

Title: Phytoremediation Work Plan Addendum
Title Link: https://www.envirostor.dtsc.ca.gov/public/final_documents2?global_id=60002323&doc_id=60442499
Area Name:
Area Link:
Sub Area:
Sub Area Link:
Document Type: Pilot Study/Treatability Workplan
Date Completed: 3/22/2018
Comments:

Title: 2021-22 Annual Oversight Cost Estimate
Title Link: https://www.envirostor.dtsc.ca.gov/public/final_documents2?global_id=60002323&enforcement_id=60504032
Area Name:
Area Link:
Sub Area:
Sub Area Link:
Document Type: Annual Oversight Cost Estimate
Date Completed: 9/13/2021
Comments: 2021-22 Annual Cost Estimate

Title: Annual Oversight Cost Estimate 2022-23
Title Link: https://www.envirostor.dtsc.ca.gov/public/final_documents2?global_id=60002323&enforcement_id=60529808
Area Name:
Area Link:
Sub Area:
Sub Area Link:
Document Type: Annual Oversight Cost Estimate
Date Completed: 10/28/2022
Comments: DTSC annual oversight cost estimate letter transmitted to PG&E on 10/28/2022

Title: Pilot Test Implementation
Title Link:
Area Name:
Area Link:
Sub Area:

Sub Area Link:
Document Type: Fieldwork
Date Completed: 12/1/2018
Comments: The pilot study was completed by December 2018.

Title: PG&E Newark Substation 1Q2018 Groundwater Monitoring Report
Title Link: https://www.envirostor.dtsc.ca.gov/public/final_documents2?global_id=60002323&doc_id=60444414
Area Name:
Area Link:
Sub Area:
Sub Area Link:
Document Type: Monitoring Report
Date Completed: 6/26/2018
Comments: DTSC approves the PG&E Newark Substation 1Q2018 GW monitoring report.

Title: Project Management
Title Link:
Area Name:
Area Link:
Sub Area:
Sub Area Link:
Document Type: Project Management
Date Completed: 6/30/2022
Comments: Project management for 2021-22 fiscal year completed

Title: Phytoremediation Pilot Test Workplan
Title Link: https://www.envirostor.dtsc.ca.gov/public/final_documents2?global_id=60002323&doc_id=60414941
Area Name:
Area Link:
Sub Area:
Sub Area Link:
Document Type: Pilot Study/Treatability Workplan
Date Completed: 6/29/2017
Comments:

Title: Semi-Annual Groundwater Monitoring Report
Title Link: https://www.envirostor.dtsc.ca.gov/public/final_documents2?global_id=60002323&doc_id=60458017
Area Name:
Area Link:
Sub Area:
Sub Area Link:
Document Type: Monitoring Report
Date Completed: 5/20/2019
Comments:

Title: Sediment Sampling Report
Title Link: https://www.envirostor.dtsc.ca.gov/public/final_documents2?global_id=60002323&doc_id=60414952
Area Name:
Area Link:
Sub Area:
Sub Area Link:
Document Type: Remedial Investigation Report
Date Completed: 12/16/2016
Comments: Sampling report received and approved by DTSC. Data were unremarkable.

Title: Conceptual Site Model Report
Title Link: https://www.envirostor.dtsc.ca.gov/public/final_documents2?global_id=60002323&doc_id=60414939
Area Name:
Area Link:
Sub Area:
Sub Area Link:
Document Type: Site Characterization Report
Date Completed: 10/4/2017
Comments:

Title: Annual Oversight Cost Estimate Letter
Title Link: https://www.envirostor.dtsc.ca.gov/public/final_documents2?global_id=60002323&enforcement_id=60466722
Area Name:
Area Link:

Sub Area:
Sub Area Link:
Document Type: Annual Oversight Cost Estimate
Date Completed: 10/4/2019
Comments: 2019-20 annual oversight cost estimate letter

Title: SPCC Pond Pipe Inflow Investigation Summary
Title Link: https://www.envirostor.dtsc.ca.gov/public/final_documents2?global_id=60002323&doc_id=60488519
Area Name:
Area Link:
Sub Area:
Sub Area Link:
Document Type: Site Characterization Report
Date Completed: 6/8/2021
Comments: PG&E proposes to do additional investigation to identify possible sources of arsenic into the SPCC pond.

Title: Community Profile
Title Link: https://www.envirostor.dtsc.ca.gov/public/final_documents2?global_id=60002323&doc_id=60488537
Area Name:
Area Link:
Sub Area:
Sub Area Link:
Document Type: Community Profile
Date Completed: 9/16/2021
Comments: Community Survey approved on 9/16/2021

Title: Third Quarter 2019 Semi-Annual Groundwater Monitoring Report
Title Link: https://www.envirostor.dtsc.ca.gov/public/final_documents2?global_id=60002323&doc_id=60474752
Area Name:
Area Link:
Sub Area:
Sub Area Link:
Document Type: Monitoring Report
Date Completed: 3/13/2020
Comments: DTSC approves report and concurs with reduction in monitoring frequency from semi-annual to annual

Title: Semi Annual Groundwater Monitoring Report, first half of the year
Title Link: https://www.envirostor.dtsc.ca.gov/public/final_documents2?global_id=60002323&doc_id=60414970
Area Name:
Area Link:
Sub Area:
Sub Area Link:
Document Type: Monitoring Report
Date Completed: 6/22/2017
Comments:

Title: Semi Annual Groundwater Monitoring Report, second half of the year
Title Link: https://www.envirostor.dtsc.ca.gov/public/final_documents2?global_id=60002323&doc_id=60414968
Area Name:
Area Link:
Sub Area:
Sub Area Link:
Document Type: Monitoring Report
Date Completed: 12/16/2016
Comments:

Title: Newark Substation Groundwater Monitoring Well Repair and Reinstallation Work Plan
Title Link: https://www.envirostor.dtsc.ca.gov/public/final_documents2?global_id=60002323&doc_id=60425945
Area Name:
Area Link:
Sub Area:
Sub Area Link:
Document Type: Well Installation Workplan
Date Completed: 6/22/2017
Comments:

Title: PG&E Newark Substation Site Visit
Title Link: https://www.envirostor.dtsc.ca.gov/public/final_documents2?global_id=60002323&enforcement_id=60425261
Area Name:

Area Link:
Sub Area:
Sub Area Link:
Document Type: Site Inspections/Visit (Non LUR)
Date Completed: 3/27/2017
Comments:

Title: 2017/2018 Annual Oversight Cost Estimate
Title Link: https://www.envirostor.dtsc.ca.gov/public/final_documents2?global_id=60002323&enforcement_id=60433462
Area Name:
Area Link:
Sub Area:
Sub Area Link:
Document Type: Annual Oversight Cost Estimate
Date Completed: 9/29/2017
Comments: The Annual Cost Estimate is completed and a letter was sent to the RP.

Title: 2020-2021 Annual Oversight Cost Estimate
Title Link: https://www.envirostor.dtsc.ca.gov/public/final_documents2?global_id=60002323&enforcement_id=60489964
Area Name:
Area Link:
Sub Area:
Sub Area Link:
Document Type: Annual Oversight Cost Estimate
Date Completed: 10/2/2020
Comments: Annual cost estimate letter, 2020-2021

Title: Semi-Annual Groundwater Monitoring Report, First Quarter 2016
Title Link: https://www.envirostor.dtsc.ca.gov/public/final_documents2?global_id=60002323&doc_id=60409773
Area Name:
Area Link:
Sub Area:
Sub Area Link:
Document Type: Monitoring Report
Date Completed: 7/26/2016
Comments: The semi-annual groundwater monitoring report was approved on 7/26/2016.

Title: Pilot Study Completion Report
Title Link: https://www.envirostor.dtsc.ca.gov/public/final_documents2?global_id=60002323&doc_id=60414950
Area Name:
Area Link:
Sub Area:
Sub Area Link:
Document Type: Pilot/Treatability Study Report
Date Completed: 6/30/2021
Comments: DTSC approval letter issued 6/30/2021 for the revised report

Title: Annual Oversight Cost Estimate
Title Link: https://www.envirostor.dtsc.ca.gov/public/final_documents2?global_id=60002323&enforcement_id=60450346
Area Name:
Area Link:
Sub Area:
Sub Area Link:
Document Type: Annual Oversight Cost Estimate
Date Completed: 9/30/2018
Comments: Annual Cost Estimate for FY 2018-2019

Title: Outline for Removal Action Workplan
Title Link: https://www.envirostor.dtsc.ca.gov/public/final_documents2?global_id=60002323&doc_id=60490087
Area Name:
Area Link:
Sub Area:
Sub Area Link:
Document Type: Other Report
Date Completed: 7/15/2021
Comments: DTSC review of Removal Action Workplan outline completed. Comments sent to PG&E.

Title: Semi Annual Groundwater Monitoring Report, second half of the year
Title Link: https://www.envirostor.dtsc.ca.gov/public/final_documents2?global_id=60002323&doc_id=60414972

Area Name:
Area Link:
Sub Area:
Sub Area Link:
Document Type: Monitoring Report
Date Completed: 12/1/2017
Comments:

Title: SPCC Pond Sampling Summary
Title Link: https://www.envirostor.dtsc.ca.gov/public/final_documents2?global_id=60002323&doc_id=60500428
Area Name:
Area Link:
Sub Area:
Sub Area Link:
Document Type: Site Characterization Report
Date Completed: 12/5/2022
Comments: DTSC approved the report. The report indicates that additional sampling is needed to evaluate leachability of arsenic in sediments

Title: Annual Oversight Cost Estimate 2016-2017
Title Link: https://www.envirostor.dtsc.ca.gov/public/final_documents2?global_id=60002323&enforcement_id=60415914
Area Name:
Area Link:
Sub Area:
Sub Area Link:
Document Type: Annual Oversight Cost Estimate
Date Completed: 9/29/2016
Comments: Completed.

---

614 | ***2 of 2*** | ***NNW*** | ***0.25 / 1,299.82*** | ***13.25 / 8*** | ***NEWARK SUBSTATION 6453 AUTO MALL PARKWAY FREMONT CA 94538*** | ***ENVIROSTOR***

Estor/EPA ID: 60002323
Site Code: 202090
Nat Priority List: NO
APN: NONE SPECIFIED
Census Tract: 6001441503
Site Type: VOLUNTARY AGREEMENT
Address Description: 6453 AUTO MALL PARKWAY
Office: CLEANUP BERKELEY
Special Program:
Funding: SITE PROPONENT
Assembly District: 24
Senate District: 10
Permit Renewal Lead:
Public Partici Spclst:
Project Manager: ALLAN FONE
County: ALAMEDA
Latitude: 37.499988
Longitude: -121.987556
Acres: 133.5 ACRES
Supervisor: MARIKKA HUGHES
Cleanup Status: ACTIVE AS OF 3/22/2016
Cleanup Oversight Agencies: DTSC - SITE CLEANUP PROGRAM - LEAD AGENCY
School District:
Past Use that Caused Contam: ELECTRIC GENERATION/SUBSTATION
Potential Media Affected: SEDIMENTS, SOIL
Site History:

The Site is located within an industrial area of Fremont, California, and consists of an active electrical substation, herein referred to as the "substation," as well
as the surrounding PG&E property, herein referred to as the "pasture area." The footprint of the substation is approximately 27 acres and is 1 mile west of
Interstate 880 and approximately 0.5 mile east of San Francisco Bay. The substation has been in continuous operation as an electrical substation since the early 1930s and is surrounded by fencing and secured by gates that are locked at all times to prevent unauthorized access or trespassing. The substation
includes electrical distribution and control equipment, and control and support buildings. The ground surface consists of a cover of aggregate base rock and
concrete pads supporting the electrical distribution equipment.
The Contaminants of Concern (COCs) of this site are arsenic and TPH. A Phytoremediation Pilot was demonstrated that certain fern species take up arsenic from soil and accumulate it in the leaves. An investigation indicated that the spill prevention, control and countermeasures pond at the substation may have affected the extent and levels of arsenic contamination in soil and drainage channel sediments at the site.
09/09/2022 AF

Potential Contamin of Concern:

ARSENIC

Status: ACTIVE
Program Type: VOLUNTARY CLEANUP
CalEnviroScreen Score: 40-45%
Summary Link: https://www.envirostor.dtsc.ca.gov/public/profile_report?global_id=60002323

Future Activities

Area Name:
Area Link:
Sub Area:
Sub Area Link:
Document Type: Remedial Action Completion Report
Due Date: 2024

Area Name:
Area Link:
Sub Area:
Sub Area Link:
Document Type: Land Use Restriction
Due Date: 2024

Area Name:
Area Link:
Sub Area:
Sub Area Link:
Document Type: Certification
Due Date: 2024

Area Name:
Area Link:
Sub Area:
Sub Area Link:
Document Type: Removal Action Workplan
Due Date: 2023

Completed Activities

Title: Semi-Annual Groundwater Monitoring Report
Title Link: https://www.envirostor.dtsc.ca.gov/public/final_documents2?global_id=60002323&doc_id=60458017
Area Name:
Area Link:
Sub Area:
Sub Area Link:
Document Type: Monitoring Report
Date Completed: 5/20/2019
Comments:

Title: Phytoremediation Work Plan Addendum
Title Link: https://www.envirostor.dtsc.ca.gov/public/final_documents2?global_id=60002323&doc_id=60442499
Area Name:
Area Link:
Sub Area:
Sub Area Link:
Document Type: Pilot Study/Treatability Workplan
Date Completed: 3/22/2018
Comments:

Title: Sediment Sampling Report
Title Link: https://www.envirostor.dtsc.ca.gov/public/final_documents2?global_id=60002323&doc_id=60414952
Area Name:
Area Link:
Sub Area:
Sub Area Link:
Document Type: Remedial Investigation Report
Date Completed: 12/16/2016
Comments: Sampling report received and approved by DTSC. Data were unremarkable.

Title: Semi Annual Groundwater Monitoring Report, second half of the year
Title Link: https://www.envirostor.dtsc.ca.gov/public/final_documents2?global_id=60002323&doc_id=60414968
Area Name:
Area Link:
Sub Area:
Sub Area Link:
Document Type: Monitoring Report
Date Completed: 12/16/2016
Comments:

Title: SPCC Pond Sampling Summary
Title Link: https://www.envirostor.dtsc.ca.gov/public/final_documents2?global_id=60002323&doc_id=60500428
Area Name:
Area Link:
Sub Area:
Sub Area Link:
Document Type: Site Characterization Report
Date Completed: 12/5/2022
Comments: DTSC approved the report. The report indicates that additional sampling is needed to evaluate leachability of arsenic in sediments

Title: Annual Oversight Cost Estimate 2022-23
Title Link: https://www.envirostor.dtsc.ca.gov/public/final_documents2?global_id=60002323&enforcement_id=60529808
Area Name:
Area Link:
Sub Area:
Sub Area Link:
Document Type: Annual Oversight Cost Estimate
Date Completed: 10/28/2022
Comments: DTSC annual oversight cost estimate letter transmitted to PG&E on 10/28/2022

Title: Project Management
Title Link:
Area Name:
Area Link:
Sub Area:
Sub Area Link:
Document Type: Project Management
Date Completed: 6/30/2022
Comments: Project management for 2021-22 fiscal year completed

Title: Third Quarter 2019 Semi-Annual Groundwater Monitoring Report
Title Link: https://www.envirostor.dtsc.ca.gov/public/final_documents2?global_id=60002323&doc_id=60474752
Area Name:
Area Link:
Sub Area:
Sub Area Link:
Document Type: Monitoring Report
Date Completed: 3/13/2020
Comments: DTSC approves report and concurs with reduction in monitoring frequency from semi-annual to annual

Title: Annual Oversight Cost Estimate Letter
Title Link: https://www.envirostor.dtsc.ca.gov/public/final_documents2?global_id=60002323&enforcement_id=60466722
Area Name:
Area Link:
Sub Area:
Sub Area Link:
Document Type: Annual Oversight Cost Estimate
Date Completed: 10/4/2019
Comments: 2019-20 annual oversight cost estimate letter

Title: Voluntary Cleanup Agreement
Title Link: https://www.envirostor.dtsc.ca.gov/public/final_documents2?global_id=60002323&enforcement_id=60409449
Area Name:
Area Link:
Sub Area:
Sub Area Link:
Document Type: Standard Voluntary Agreement

Date Completed: 10/31/2016
Comments:

Title: Annual Oversight Cost Estimate 2016-2017
Title Link: https://www.envirostor.dtsc.ca.gov/public/final_documents2?global_id=60002323&enforcement_id=60415914
Area Name:
Area Link:
Sub Area:
Sub Area Link:
Document Type: Annual Oversight Cost Estimate
Date Completed: 9/29/2016
Comments: Completed.

Title: SPCC Pond Pipe Inflow Investigation Summary
Title Link: https://www.envirostor.dtsc.ca.gov/public/final_documents2?global_id=60002323&doc_id=60488519
Area Name:
Area Link:
Sub Area:
Sub Area Link:
Document Type: Site Characterization Report
Date Completed: 6/8/2021
Comments: PG&E proposes to do additional investigation to identify possible sources of arsenic into the SPCC pond.

Title: Annual Oversight Cost Estimate
Title Link: https://www.envirostor.dtsc.ca.gov/public/final_documents2?global_id=60002323&enforcement_id=60450346
Area Name:
Area Link:
Sub Area:
Sub Area Link:
Document Type: Annual Oversight Cost Estimate
Date Completed: 9/30/2018
Comments: Annual Cost Estimate for FY 2018-2019

Title: PG&E Newark Substation 1Q2018 Groundwater Monitoring Report
Title Link: https://www.envirostor.dtsc.ca.gov/public/final_documents2?global_id=60002323&doc_id=60444414
Area Name:
Area Link:
Sub Area:
Sub Area Link:
Document Type: Monitoring Report
Date Completed: 6/26/2018
Comments: DTSC approves the PG&E Newark Substation 1Q2018 GW monitoring report.

Title: Semi Annual Groundwater Monitoring Report, first half of the year
Title Link: https://www.envirostor.dtsc.ca.gov/public/final_documents2?global_id=60002323&doc_id=60414970
Area Name:
Area Link:
Sub Area:
Sub Area Link:
Document Type: Monitoring Report
Date Completed: 6/22/2017
Comments:

Title: Newark Sediment Sampling Work Plan
Title Link: https://www.envirostor.dtsc.ca.gov/public/final_documents2?global_id=60002323&doc_id=60412373
Area Name:
Area Link:
Sub Area:
Sub Area Link:
Document Type: Site Characterization Workplan
Date Completed: 7/27/2016
Comments:

Title: Outline for Removal Action Workplan
Title Link: https://www.envirostor.dtsc.ca.gov/public/final_documents2?global_id=60002323&doc_id=60490087
Area Name:
Area Link:
Sub Area:
Sub Area Link:

Document Type: Other Report
Date Completed: 7/15/2021
Comments: DTSC review of Removal Action Workplan outline completed. Comments sent to PG&E.

Title: Pilot Study Completion Report
Title Link: https://www.envirostor.dtsc.ca.gov/public/final_documents2?global_id=60002323&doc_id=60414950
Area Name:
Area Link:
Sub Area:
Sub Area Link:
Document Type: Pilot/Treatability Study Report
Date Completed: 6/30/2021
Comments: DTSC approval letter issued 6/30/2021 for the revised report

Title: Pilot Test Implementation
Title Link:
Area Name:
Area Link:
Sub Area:
Sub Area Link:
Document Type: Fieldwork
Date Completed: 12/1/2018
Comments: The pilot study was completed by December 2018.

Title: Newark Substation Groundwater Monitoring Well Repair and Reinstallation Work Plan
Title Link: https://www.envirostor.dtsc.ca.gov/public/final_documents2?global_id=60002323&doc_id=60425945
Area Name:
Area Link:
Sub Area:
Sub Area Link:
Document Type: Well Installation Workplan
Date Completed: 6/22/2017
Comments:

Title: Community Profile
Title Link: https://www.envirostor.dtsc.ca.gov/public/final_documents2?global_id=60002323&doc_id=60488537
Area Name:
Area Link:
Sub Area:
Sub Area Link:
Document Type: Community Profile
Date Completed: 9/16/2021
Comments: Community Survey approved on 9/16/2021

Title: PG&E Newark Substation Site Visit
Title Link: https://www.envirostor.dtsc.ca.gov/public/final_documents2?global_id=60002323&enforcement_id=60425261
Area Name:
Area Link:
Sub Area:
Sub Area Link:
Document Type: Site Inspections/Visit (Non LUR)
Date Completed: 3/27/2017
Comments:

Title: 2021-22 Annual Oversight Cost Estimate
Title Link: https://www.envirostor.dtsc.ca.gov/public/final_documents2?global_id=60002323&enforcement_id=60504032
Area Name:
Area Link:
Sub Area:
Sub Area Link:
Document Type: Annual Oversight Cost Estimate
Date Completed: 9/13/2021
Comments: 2021-22 Annual Cost Estimate

Title: Semi Annual Groundwater Monitoring Report, second half of the year
Title Link: https://www.envirostor.dtsc.ca.gov/public/final_documents2?global_id=60002323&doc_id=60414972
Area Name:
Area Link:
Sub Area:

Sub Area Link:
Document Type: Monitoring Report
Date Completed: 12/1/2017
Comments:

Title: Conceptual Site Model Report
Title Link: https://www.envirostor.dtsc.ca.gov/public/final_documents2?global_id=60002323&doc_id=60414939
Area Name:
Area Link:
Sub Area:
Sub Area Link:
Document Type: Site Characterization Report
Date Completed: 10/4/2017
Comments:

Title: 2017/2018 Annual Oversight Cost Estimate
Title Link: https://www.envirostor.dtsc.ca.gov/public/final_documents2?global_id=60002323&enforcement_id=60433462
Area Name:
Area Link:
Sub Area:
Sub Area Link:
Document Type: Annual Oversight Cost Estimate
Date Completed: 9/29/2017
Comments: The Annual Cost Estimate is completed and a letter was sent to the RP.

Title: Phytoremediation Pilot Test Workplan
Title Link: https://www.envirostor.dtsc.ca.gov/public/final_documents2?global_id=60002323&doc_id=60414941
Area Name:
Area Link:
Sub Area:
Sub Area Link:
Document Type: Pilot Study/Treatability Workplan
Date Completed: 6/29/2017
Comments:

Title: Semi-Annual Groundwater Monitoring Report, First Quarter 2016
Title Link: https://www.envirostor.dtsc.ca.gov/public/final_documents2?global_id=60002323&doc_id=60409773
Area Name:
Area Link:
Sub Area:
Sub Area Link:
Document Type: Monitoring Report
Date Completed: 7/26/2016
Comments: The semi-annual groundwater monitoring report was approved on 7/26/2016.

Title: 2020-2021 Annual Oversight Cost Estimate
Title Link: https://www.envirostor.dtsc.ca.gov/public/final_documents2?global_id=60002323&enforcement_id=60489964
Area Name:
Area Link:
Sub Area:
Sub Area Link:
Document Type: Annual Oversight Cost Estimate
Date Completed: 10/2/2020
Comments: Annual cost estimate letter, 2020-2021

Map Key	Number of Records	Direction	Distance (mi/ft)	Elev/Diff (ft)	Site	DB
615	1 of 1	S	0.24 / 1,281.79	12.51 / 7	RON BLANCAS 2038 CORTE DE FLORES SANTA CLARA CA 95054-1439	RCRA NON GEN

EPA Handler ID: CAC003057273
Gen Status Universe: No Report
Contact Name: RON BLANCAS
Contact Address: 2038 CORTE DE FLORES , , SANTA CLARA , CA, 95054-1439 ,
Contact Phone No and Ext: 408-834-5407
Contact Email: NICOLE@ENV-REM.COM
Contact Country:
County Name: SANTA CLARA
EPA Region: 09

Land Type:
Receive Date: 20200224
Location Latitude:
Location Longitude:

Violation/Evaluation Summary

Note: NO RECORDS: As of Apr 2023, there are no Compliance Monitoring and Enforcement (violation) records associated with this facility (EPA ID).

Handler Summary

Importer Activity: No
Mixed Waste Generator: No
Transporter Activity: No
Transfer Facility: No
Onsite Burner Exemption: No
Furnace Exemption: No
Underground Injection Activity: No
Commercial TSD: No
Used Oil Transporter: No
Used Oil Transfer Facility: No
Used Oil Processor: No
Used Oil Refiner: No
Used Oil Burner: No
Used Oil Market Burner: No
Used Oil Spec Marketer: No

Hazardous Waste Handler Details

Sequence No: 1
Receive Date: 20200224
Handler Name: RON BLANCAS
Source Type: Implementer
Federal Waste Generator Code: N
Generator Code Description: Not a Generator, Verified

Owner/Operator Details

Owner/Operator Ind: Current Operator
Type: Other
Name: RON BLANCAS
Date Became Current:
Date Ended Current:
Phone: 408-834-5407
Source Type: Implementer
Street No:
Street 1: 2038 CORTE DE FLORES
Street 2:
City: SANTA CLARA
State: CA
Country:
Zip Code: 95054-1439

Owner/Operator Ind: Current Owner
Type: Other
Name: RON BLANCAS
Date Became Current:
Date Ended Current:
Phone: 408-834-5407
Source Type: Implementer
Street No:
Street 1: 2038 CORTE DE FLORES
Street 2:
City: SANTA CLARA
State: CA
Country:
Zip Code: 95054-1439

Map Key	Number of Records	Direction	Distance (mi/ft)	Elev/Diff (ft)	Site	DB
616	1 of 3	NNW	0.05 / 286.61	17.83 / 12	Fremont Cadillac Buick GMC 5939 AUTO MALL PKWY FREMONT CA 94538	CERS HAZ

Site ID: 31707
Latitude: 37.503345
Longitude: -121.979019

Regulated Programs

EI ID: 10448377 ***EI Description:*** Hazardous Waste Generator

EI ID: 10448377 ***EI Description:*** Chemical Storage Facilities

Violations

Violation Date: 07/26/2016 ***Violation Source:*** CERS
Violation Program: HMRRP ***Violation Division:*** Fremont City Fire Department
Citation: HSC 6.95 25508(a)(1) - California Health and Safety Code, Chapter 6.95, Section(s) 25508(a)(1)
Violation Notes:

Returned to compliance on 09/25/2016. Inventory is not representative of what is actually stored on site and no hazardous waste is generated no longer from the body shop which is now closed

Violation Description:

Failure to complete and electronically submit hazardous material inventory information for all reportable hazardous materials on site at or above reportable quantities.

Violations

Violation Date: 07/26/2016 ***Violation Source:*** CERS
Violation Program: HW ***Violation Division:*** Fremont City Fire Department
Citation: 40 CFR 1 265.171 - U.S. Code of Federal Regulations, Title 40, Chapter 1, Section(s) 265.171
Violation Notes:

Returned to compliance on 08/26/2016. Business closed paint shop and left bodyshop wastes, mixing paints and body repair materials. Materials no longer used are considered hazardous wastes and must be disposed of by the reinspection date

Violation Description:

Failure to accumulate hazardous waste in a container that is in good condition.

Violations

Violation Date: 11/19/2019 ***Violation Source:*** CERS
Violation Program: HMRRP ***Violation Division:*** Fremont City Fire Department
Citation: HSC 6.95 25508(a)(1) - California Health and Safety Code, Chapter 6.95, Section(s) 25508(a)(1)
Violation Notes:

Returned to compliance on 03/31/2020. All personnel on site involved in implementing EH&S programs, need to be trained to log into CERS and navigate the system to the satisfaction of the agency upon re-inspection.

Violation Description:

Failure to establish and electronically submit an adequate training program in safety procedures in the event of a release or threatened release of a hazardous material.

Violations

Violation Date: 11/19/2019 ***Violation Source:*** CERS
Violation Program: HW ***Violation Division:*** Fremont City Fire Department
Citation: 22 CCR 12 66262.20 - California Code of Regulations, Title 22, Chapter 12, Section(s) 66262.20
Violation Notes:

Returned to compliance on 02/26/2020. Hazardous waste manifests and consolidated receipts were disorganized and difficult to review. Business was asked to organize all receipts /manifests by year and waste stream for review upon reinspection

Violation Description:

Failure to prepare a Uniform Hazardous Waste Manifest and, if necessary, a Continuation Sheet, before the transport of a hazardous waste off-site for

transfer, treatment, storage, or disposal.

Violations

Violation Date: 01/22/2020 ***Violation Source:*** CERS
Violation Program: HMRRP ***Violation Division:*** Fremont City Fire Department
Citation: HSC 6.95 25508(a)(1) - California Health and Safety Code, Chapter 6.95, Section(s) 25508(a)(1)
Violation Notes:

No HMBP update submitted since the routine inspection on November 19, 2019

Violation Description:

Failure to complete and electronically submit hazardous material inventory information for all reportable hazardous materials on site at or above reportable quantities.

Violations

Violation Date: 02/11/2020 ***Violation Source:*** CERS
Violation Program: HW ***Violation Division:*** Fremont City Fire Department
Citation: 22 CCR 15 66265.16 - California Code of Regulations, Title 22, Chapter 15, Section(s) 66265.16
Violation Notes:

Returned to compliance on 02/26/2020. Required updated training for hazardous waste managers and handlers, during the routine inspection.

Violation Description:

Failure to provide employees with hazardous waste training program of class room instructions or on-the-job training within the first six months after the date of their employment or assignment to a facility, or to a new position at a facility and annually thereafter. Training records on current personnel shall be kept until closure of the facility and for former employees the record shall be kept for at least three years from the date the employee last worked at the facility. The records shall include the following: the job title for each position at the facility related to hazardous waste management, and the name of the employee filling each job; a written job description for each position, duties of facility personnel assigned to each position, and a written description of the type and amount of both introductory and continuing training that will be given to each person filling a position.

Violations

Violation Date: 02/11/2020 ***Violation Source:*** CERS
Violation Program: HW ***Violation Division:*** Fremont City Fire Department
Citation: 22 CCR 15 66265.192(h) - California Code of Regulations, Title 22, Chapter 15, Section(s) 66265.192(h)
Violation Notes:

Returned to compliance on 03/31/2020.

Violation Description:

Failure of generator to obtain assessment or reassessment every five (5) years or the remaining service life of the tank system, as stated in the engineer's assessment, whichever is less. This assessment applies to onground or aboveground tank systems containing only non-RCRA hazardous wastes generated onsite, or for a small quantity generator onground or aboveground tank systems containing RCRA hazardous wastes generated onsite.

Violations

Violation Date: 11/19/2019 ***Violation Source:*** CERS
Violation Program: HW ***Violation Division:*** Fremont City Fire Department
Citation: 22 CCR 15 66265.16 - California Code of Regulations, Title 22, Chapter 15, Section(s) 66265.16
Violation Notes:

Returned to compliance on 02/26/2020. Provide current hazardous waste handler and management training for all employees handling hazardous waste performing inspections on hazardous waste storage areas

Violation Description:

Failure to provide employees with hazardous waste training program of class room instructions or on-the-job training within the first six months after the date of their employment or assignment to a facility, or to a new position at a facility and annually thereafter. Training records on current personnel shall be kept until closure of the facility and for former employees the record shall be kept for at least three years from the date the employee last worked at the facility. The records shall include the following: the job title for each position at the facility related to hazardous waste management, and the name of the employee filling each job; a written job description for each position, duties of facility personnel assigned to each position, and a written description of the type and amount of both introductory and continuing training that will be given to each person filling a position.

Violations

Violation Date: 07/26/2016 ***Violation Source:*** CERS
Violation Program: HW ***Violation Division:*** Fremont City Fire Department
Citation: 40 CFR 1 265.174 - U.S. Code of Federal Regulations, Title 40, Chapter 1, Section(s) 265.174
Violation Notes:

Returned to compliance on 08/26/2016. Inspect all waste storage areas weekly to ensure that labels and dates are noted on hazardous waste labels and accumulation dates are not exceeded maintain inspection logs for at least three years.

Violation Description:

Failure to inspect hazardous waste storage areas at least weekly and look for leaking and deteriorating containers.

Violations

Violation Date: 11/19/2019 ***Violation Source:*** CERS
Violation Program: HMRRP ***Violation Division:*** Fremont City Fire Department
Citation: HSC 6.95 25508(a)(1) - California Health and Safety Code, Chapter 6.95, Section(s) 25508(a)(1)
Violation Notes:

Returned to compliance on 02/12/2020. The business inventory does not accurately reflect the storage on site. Perform a complete hazardous materials inventory throughout the dealership to ensure: all hazardous materials and waste streams are being reported in the proper quantities, accurate max. And average quantities are noted, correct container sizes. Hazardous waste information such as annual throughputs should not be noted on any hazardous material inventory entries. At a minimum the following hazardous materials should be added and container sizes appropriately noted: propane, solvent cleaning sinks, multiple 5 gallon car wash products, multiple 55 gallon drums of car wash products, gasoline and diesel.At a minimum the following hazardous wastes should be added and properly identified in the common area as ¿Used or Waste¿¿¿Add: waste paper filters, oil water separator waste and solvent sink wastes.

Violation Description:

Failure to complete and electronically submit hazardous material inventory information for all reportable hazardous materials on site at or above reportable quantities.

Violations

Violation Date: 11/19/2019 ***Violation Source:*** CERS
Violation Program: HW ***Violation Division:*** Fremont City Fire Department
Citation: 22 CCR 15 66265.195(c) - California Code of Regulations, Title 22, Chapter 15, Section(s) 66265.195(c)
Violation Notes:

Returned to compliance on 02/11/2020. The daily waste tank inspection form must have a description of all areas being inspected and does not address spills. Evidence of ongoing spills and pools of oil were discovered during the inspection and no corrective action was made. A daily inspection form should address all areas being inspected, corrective action is required, comment section and must be initialed by the inspector during every operating day the tank is inspected.

Violation Description:

Failure to conduct and document inspections of hazardous waste tank systems each operating day and retain records of those inspections at the facility.

Violations

Violation Date: 02/11/2020 ***Violation Source:*** CERS
Violation Program: HW ***Violation Division:*** Fremont City Fire Department
Citation: 22 CCR 12 66262.20 - California Code of Regulations, Title 22, Chapter 12, Section(s) 66262.20

Violation Notes:

Returned to compliance on 02/26/2020. During the routine inspection, the business was asked to organize all manifests by year and pair up all generator manifest copies with the Designated Facility copies

Violation Description:

Failure to prepare a Uniform Hazardous Waste Manifest and, if necessary, a Continuation Sheet, before the transport of a hazardous waste off-site for transfer, treatment, storage, or disposal.

Violations

Violation Date: 07/26/2016 ***Violation Source:*** CERS
Violation Program: HW ***Violation Division:*** Fremont City Fire Department
Citation: 22 CCR 12 66262.34(d) - California Code of Regulations, Title 22, Chapter 12, Section(s) 66262.34(d)
Violation Notes:

Returned to compliance on 08/26/2016. 155 gallon mixed fuel drum and 2-30 gallon solvent waste drums had no date or the date had exceeded you accumulation allowable time for an SQ G

Violation Description:

Failure to send hazardous waste offsite for treatment, storage, or disposal within 180 days (or 270 days if waste is transported over 200 miles) for a generator who generates less than 1000 kilogram per month if all of the following conditions are met: (1) The quantity of hazardous waste accumulated onsite never exceeds 6,000 kilograms.
(2) The generator complies with the requirements of 40 Code of Federal Regulations section 262.34(d), (e) and (f).
(3) The generator does not hold acutely hazardous waste or extremely hazardous waste in an amount greater than one kilogram for more than 90 days.

Violations

Violation Date: 02/11/2020 ***Violation Source:*** CERS
Violation Program: HW ***Violation Division:*** Fremont City Fire Department
Citation: 22 CCR 12 66262.34(f) - California Code of Regulations, Title 22, Chapter 12, Section(s) 66262.34(f)
Violation Notes:

Returned to compliance on 02/26/2020. Label the filter crush 5-gallon bucket with the complete hazardous waste label and accumulation date. Note, emptied daily or weekly will be accepted by FFD. The 5-gallon bucket should also be covered and have a drip pan underneath to minimize splashing and covered when filters are not being crushed.

Violation Description:

Failure to properly label hazardous waste accumulation containers and portable tanks with the following requirements: "Hazardous Waste", name and address of the generator, physical and chemical characteristics of the Hazardous Waste, and starting accumulation date.

Violations

Violation Date: 11/19/2019 ***Violation Source:*** CERS
Violation Program: HW ***Violation Division:*** Fremont City Fire Department
Citation: 22 CCR 15 66265.192(h) - California Code of Regulations, Title 22, Chapter 15, Section(s) 66265.192(h)
Violation Notes:

Returned to compliance on 03/31/2020.

Violation Description:

Failure of generator to obtain assessment or reassessment every five (5) years or the remaining service life of the tank system, as stated in the engineer's assessment, whichever is less. This assessment applies to onground or aboveground tank systems containing only non-RCRA hazardous wastes generated onsite, or for a small quantity generator onground or aboveground tank systems containing RCRA hazardous wastes generated onsite.

Violations

Violation Date: 11/19/2019 **Violation Source:** CERS
Violation Program: HW **Violation Division:** Fremont City Fire Department
Citation: 22 CCR 23 66273.34 - California Code of Regulations, Title 22, Chapter 23, Section(s) 66273.34
Violation Notes:

Returned to compliance on 02/11/2020. The used oil tank shows signs of a release and was determined to be coming from fittings at the top of the tank left open. The tank in its current state does not have an emergency and primary event and the top to the overfill probes was open. Test all overfill equipment for all hazardous materials and waste tanks to ensure they alarm at 90%. This inspection and testing must be maintained on an annual basis and documentation maintained for inspection.

Violation Description:

Failure to label or mark each individual or container or the designated area of universal waste as required. 1) Waste batteries shall be marked with "Universal Waste-Battery(ies)". 2) Mercury containing equipment shall be marked with "Universal Waste -Mercury-Containing Equipment". 3) Lamps shall be marked with "Universal Waste-Lamp(s)". 4)Each electronic devices or the container or the designated area shall be marked with "Universal Waste-Electronic Device(s)". 5) Each CRTs or the container or the designated area shall be marked with "Universal Waste-CRT(s)". 6) CRT glass or the designated area shall be marked with "Universal Waste-CRT glass".

Violations

Violation Date: 11/19/2019 **Violation Source:** CERS
Violation Program: HW **Violation Division:** Fremont City Fire Department
Citation: 22 CCR 15 66265.192(m) - California Code of Regulations, Title 22, Chapter 15, Section(s) 66265.192(m)
Violation Notes:

Returned to compliance on 02/11/2020. The used oil tank shows signs of a release and was determined to be coming from fittings at the top of the tank left open. The tank in its current state does not have an emergency and primary event and the top to the overfill probes was open. Test all overfill equipment for all hazardous materials and waste tanks to ensure they alarm at 90%. This inspection and testing must be maintained on an annual basis and documentation maintained for inspection.

Violation Description:

Failure to obtain CUPA approval prior to the replacement of identical or functionally equivalent tank system parts or components.

Violations

Violation Date: 11/19/2019 **Violation Source:** CERS
Violation Program: HW **Violation Division:** Fremont City Fire Department
Citation: 22 CCR 15 66265.173 - California Code of Regulations, Title 22, Chapter 15, Section(s) 66265.173
Violation Notes:

Returned to compliance on 02/11/2020. Keep tanks closed been done adding waste oil or antifreeze tank

Violation Description:

Failure to meet the following container management requirements:
(a) A container holding hazardous waste must always be closed during storage, except when it is necessary to add or remove waste.
(b) A container holding hazardous waste must not be opened, handled, or stored in a manner which may rupture the container or cause it to leak.

Violations

Violation Date: 01/22/2020 **Violation Source:** CERS
Violation Program: HMRRP **Violation Division:** Fremont City Fire Department
Citation: HSC 6.95 25508(a)(1) - California Health and Safety Code, Chapter 6.95, Section(s) 25508(a)(1)
Violation Notes:

Violation Description:

Failure to establish and electronically submit an adequate training program in safety procedures in the event of a release or threatened release of a hazardous material.

Violations

Violation Date: 07/26/2016
Violation Source: CERS
Violation Program: HMRRP
Violation Division: Fremont City Fire Department
Citation: 19 CCR 6.95 25508(a)(1) - California Code of Regulations, Title 19, Chapter 6.95, Section(s) 25508(a)(1)
Violation Notes:

Returned to compliance on 09/25/2016. All site contacts are no longer on site update with new contacts

Violation Description:

Failure to complete and electronically submit the Business Activities Page and/or Business Owner Operator Identification Page.

Violations

Violation Date: 11/19/2019
Violation Source: CERS
Violation Program: HW
Violation Division: Fremont City Fire Department
Citation: 22 CCR 15 66265.33 - California Code of Regulations, Title 22, Chapter 15, Section(s) 66265.33
Violation Notes:

Returned to compliance on 02/11/2020. Provide an emergency spill response kit to be stored inside the tank room. At a minimum the spill kit should include absorbent, broom and shovel

Violation Description:

Failure to test and maintain as necessary all facility communications or alarm systems, fire protection equipment, spill control equipment, and decontamination equipment to assure its proper operation in time of emergency.

Evaluations

Eval Date: 03/31/2020
Violations Found: No
Eval General Type: Other/Unknown
Eval Type: Other, not routine, done by local agency
Eval Division: Fremont City Fire Department
Eval Program: HW
Eval Source: CERS
Eval Notes:

Other Inspection for CUPA permit. All violations have been corrected.; Note: data in [EVAL Notes] field for some records is truncated from the source.

Eval Date: 07/25/2013
Violations Found: No
Eval General Type: Compliance Evaluation Inspection
Eval Type: Routine done by local agency
Eval Division: Fremont City Fire Department
Eval Program: HW
Eval Source: CERS
Eval Notes:

new site.; Note: data in [EVAL Notes] field for some records is truncated from the source.

Eval Date: 07/25/2013
Violations Found: No
Eval General Type: Compliance Evaluation Inspection
Eval Type: Routine done by local agency
Eval Division: Fremont City Fire Department
Eval Program: HMRRP
Eval Source: CERS
Eval Notes:

CERS HMBP Business address incorrect. Update before plan can be approved; Note: data in [EVAL Notes] field for some records is truncated from the source.

Eval Date: 07/26/2016
Violations Found: Yes
Eval General Type: Compliance Evaluation Inspection
Eval Type: Routine done by local agency
Eval Division: Fremont City Fire Department
Eval Program: HW
Eval Source: CERS
Eval Notes:

Eval Date: 07/26/2016
Violations Found: Yes
Eval General Type: Compliance Evaluation Inspection
Eval Type: Routine done by local agency
Eval Division: Fremont City Fire Department
Eval Program: HMRRP
Eval Source: CERS
Eval Notes:

Eval Date: 11/19/2019
Violations Found: Yes
Eval General Type: Compliance Evaluation Inspection
Eval Type: Routine done by local agency
Eval Division: Fremont City Fire Department
Eval Program: HW
Eval Source: CERS
Eval Notes:

Initial Inspection and based on manifest reviews facility is a L SQG waste generator.; Note: data in [EVAL Notes] field for some records is truncated from the source.

Eval Date: 11/19/2019
Violations Found: Yes
Eval General Type: Compliance Evaluation Inspection
Eval Type: Routine done by local agency
Eval Division: Fremont City Fire Department
Eval Program: HMRRP
Eval Source: CERS
Eval Notes:

Initial Inspection; Note: data in [EVAL Notes] field for some records is truncated from the source.

Eval Date: 01/22/2020
Violations Found: Yes
Eval General Type: Other/Unknown
Eval Type: Other, not routine, done by local agency
Eval Division: Fremont City Fire Department
Eval Program: HMRRP
Eval Source: CERS
Eval Notes:

.No HMBP update since routine inspection on 11/19/2019; Note: data in [EVAL Notes] field for some records is truncated from the source.

Eval Date: 02/11/2020
Violations Found: No
Eval General Type: Other/Unknown
Eval Type: Other, not routine, done by local agency
Eval Division: Fremont City Fire Department
Eval Program: HMRRP
Eval Source: CERS
Eval Notes:

Other Inspection for CUPA permit and all violations have not been corrected. The business uses a consultant to complete their HMBP and no one on-site can access CERS. Train and provide documentation.; Note: data in [EVAL Notes] field for some records is truncated from the source.

Eval Date:	02/11/2020
Violations Found:	Yes
Eval General Type:	Other/Unknown
Eval Type:	Other, not routine, done by local agency
Eval Division:	Fremont City Fire Department
Eval Program:	HW
Eval Source:	CERS
Eval Notes:	

Affiliations

Affil Type Desc:	Facility Mailing Address
Entity Name:	Mailing Address
Entity Title:	
Address:	5939 Automall Pkwy
City:	Fremont
State:	CA
Country:	
Zip Code:	94538
Phone:	

Affil Type Desc:	Document Preparer
Entity Name:	Celly Services, Inc.
Entity Title:	
Address:	
City:	
State:	
Country:	
Zip Code:	
Phone:	

Affil Type Desc:	Environmental Contact
Entity Name:	David Heard
Entity Title:	
Address:	5939 Automall Pkwy
City:	Fremont
State:	CA
Country:	
Zip Code:	94538
Phone:	

Affil Type Desc:	Property Owner
Entity Name:	Inder Dosanjh (CA Car Group)
Entity Title:	
Address:	5939 Automall Pkwy
City:	Fremont
State:	CA
Country:	United States
Zip Code:	94538
Phone:	(510) 445-8700

Affil Type Desc:	Legal Owner
Entity Name:	Inder Dosanjh
Entity Title:	
Address:	5939 Automall Pkwy
City:	Fremont
State:	CA
Country:	United States
Zip Code:	94538
Phone:	(510) 445-8700

Affil Type Desc:	Parent Corporation
Entity Name:	CA Car Group
Entity Title:	
Address:	
City:	
State:	

Country:
Zip Code:
Phone:

Affil Type Desc: Identification Signer
Entity Name: David Heard
Entity Title: Service Manager
Address:
City:
State:
Country:
Zip Code:
Phone:

Affil Type Desc: Operator
Entity Name: Admir Besic
Entity Title:
Address:
City:
State:
Country:
Zip Code:
Phone: (510) 445-8700

Affil Type Desc: CUPA District
Entity Name: Fremont City Fire Department
Entity Title:
Address: P.O. Box 5006
City: Fremont
State: CA
Country:
Zip Code: 94537-5006
Phone: (510) 494-4279

Coordinates

Env Int Type Code: HWG
Program ID: 10448377
Latitude: 37.509350
Longitude: -121.962880
Coord Name:
Ref Point Type Desc: Center of a facility or station.

Map Key	Number of Records	Direction	Distance (mi/ft)	Elev/Diff (ft)	Site	DB
616	2 of 3	NNW	0.05 / 286.61	17.83 / 12	FREMONT CADILLAC BUICK GMC 5939 AUTO MALL PKWY FREMONT CA 94538	EMISSIONS

2013 Criteria Data

Facility ID: 21735
Facility SIC Code: 7532
CO: 1
Air Basin: SF
District: BA
COID: ALA
DISN: BAY AREA AQMD
CHAPIS:
CERR Code:
TOGT: .119
ROGT: .0968672
COT: .008
NOXT: .03
SOXT: 0
PMT: .001
PM10T: .001

2013 Toxic Data

Facility ID: 21735
Facility SIC Code: 7532
CO: 1
Air Basin: SF
District: BA
TS:
Health Risk Asmt:
COID: ALA
DISN: BAY AREA AQMD
CHAPIS:
CERR Code:

Non-Cancer Chronic Haz Ind:
Non-Cancer Acute Haz Ind:

2014 Criteria Data

Facility ID:	21735	***CERR Code:***	
Facility SIC Code:	7532	***TOGT:***	.118785363
CO:	1	***ROGT:***	
Air Basin:	SF	***COT:***	.007581665
District:	BA	***NOXT:***	.030376705
COID:	ALA	***SOXT:***	.000123093
DISN:	BAY AREA AQMD	***PMT:***	.000649857
CHAPIS:		***PM10T:***	.000649857

2014 Toxic Data

Facility ID:	21735	***COID:***	ALA
Facility SIC Code:	7532	***DISN:***	BAY AREA AQMD
CO:	1	***CHAPIS:***	
Air Basin:	SF	***CERR Code:***	
District:	BA		
TS:			
Health Risk Asmt:			
Non-Cancer Chronic Haz Ind:			
Non-Cancer Acute Haz Ind:			

2015 Criteria Data

Facility ID:	21735	***CERR Code:***	
Facility SIC Code:	7532	***TOGT:***	.118785362
CO:	1	***ROGT:***	.118373796
Air Basin:	SF	***COT:***	.007581665
District:	BA	***NOXT:***	.03037671
COID:	ALA	***SOXT:***	.000123093
DISN:	BAY AREA AQMD	***PMT:***	.000649857
CHAPIS:		***PM10T:***	.000649857

2015 Toxic Data

Facility ID:	21735	***COID:***	ALA
Facility SIC Code:	7532	***DISN:***	BAY AREA AQMD
CO:	1	***CHAPIS:***	
Air Basin:	SF	***CERR Code:***	
District:	BA		
TS:			
Health Risk Asmt:			
Non-Cancer Chronic Haz Ind:			
Non-Cancer Acute Haz Ind:			

616	*3 of 3*	***NNW***	***0.05 / 286.61***	***17.83 / 12***	***FREMONT CADILLAC BUICK GMC 5939 AUTO MALL PKWY FREMONT CA 94538-5143***	***RCRA NON GEN***

EPA Handler ID:	CAL000384872
Gen Status Universe:	No Report
Contact Name:	YAMA POPAL
Contact Address:	5850 CUSHING PKWY , , FREMONT , CA, 94538 ,
Contact Phone No and Ext:	925-246-3463
Contact Email:	LAURIEW@CACARGROUP.COM
Contact Country:	
County Name:	ALAMEDA
EPA Region:	09
Land Type:	

Map Key	Number of Records	Direction	Distance (mi/ft)	Elev/Diff (ft)	Site	DB

Receive Date: 20130423
Location Latitude: 37.502695
Location Longitude: -121.978707

Violation/Evaluation Summary

Note: NO RECORDS: As of Apr 2023, there are no Compliance Monitoring and Enforcement (violation) records associated with this facility (EPA ID).

Handler Summary

Importer Activity: No
Mixed Waste Generator: No
Transporter Activity: No
Transfer Facility: No
Onsite Burner Exemption: No
Furnace Exemption: No
Underground Injection Activity: No
Commercial TSD: No
Used Oil Transporter: No
Used Oil Transfer Facility: No
Used Oil Processor: No
Used Oil Refiner: No
Used Oil Burner: No
Used Oil Market Burner: No
Used Oil Spec Marketer: No

Hazardous Waste Handler Details

Sequence No: 1
Receive Date: 20130423
Handler Name: FREMONT CADILLAC BUICK GMC
Source Type: Implementer
Federal Waste Generator Code: N
Generator Code Description: Not a Generator, Verified

Owner/Operator Details

Owner/Operator Ind: Current Owner
Type: Other
Name: INDER DOSANJH
Date Became Current:
Date Ended Current:
Phone: 510-445-8700
Source Type: Implementer
Street No:
Street 1: 5850 CUSHING PKWY
Street 2:
City: FREMONT
State: CA
Country:
Zip Code: 94538-0000

Owner/Operator Ind: Current Operator
Type: Other
Name: YAMA POPAL
Date Became Current:
Date Ended Current:
Phone: 925-246-3463
Source Type: Implementer
Street No:
Street 1: 5850 CUSHING PKWY
Street 2:
City: FREMONT
State: CA
Country:
Zip Code: 94538

617	1 of 1	NNW	0.47 / 2,460.17	23.21 / 18	Sign Solutions 43172 CHRISTY ST. FREMONT CA 94538	DELISTED HAZ

Siteid: 382926
Latitude: 37.506420
Longitude: -121.972760
Original Source: CHAZ
Record Date: 30-MAY-2017

Map Key	Number of Records	Direction	Distance (mi/ft)	Elev/Diff (ft)	Site	DB
618	1 of 1	S	0.16 / 870.19	12.05 / 7	MARYANN PACHO 2098 AVENIDA DE LAS FLORES SANTA CLARA CA 95054	RCRA NON GEN

EPA Handler ID: CAC003115189
Gen Status Universe: No Report
Contact Name: MARYANN PACHO
Contact Address: 2098 AVENIDA DE LAS FLORES , , SANTA CLARA , CA, 95054 ,
Contact Phone No and Ext: 408-838-0313
Contact Email: MARYANN.PACHO28@GMAIL.COM
Contact Country:
County Name: SANTA CLARA
EPA Region: 09
Land Type:
Receive Date: 20210415
Location Latitude:
Location Longitude:

Violation/Evaluation Summary

Note: NO RECORDS: As of Apr 2023, there are no Compliance Monitoring and Enforcement (violation) records associated with this facility (EPA ID).

Handler Summary

Importer Activity: No
Mixed Waste Generator: No
Transporter Activity: No
Transfer Facility: No
Onsite Burner Exemption: No
Furnace Exemption: No
Underground Injection Activity: No
Commercial TSD: No
Used Oil Transporter: No
Used Oil Transfer Facility: No
Used Oil Processor: No
Used Oil Refiner: No
Used Oil Burner: No
Used Oil Market Burner: No
Used Oil Spec Marketer: No

Hazardous Waste Handler Details

Sequence No: 1
Receive Date: 20210415
Handler Name: MARYANN PACHO
Source Type: Implementer
Federal Waste Generator Code: N
Generator Code Description: Not a Generator, Verified

Owner/Operator Details

Owner/Operator Ind: Current Owner
Type: Other
Name: MARYANN PACHO
Date Became Current:
Date Ended Current:
Phone: 408-838-0313
Source Type: Implementer

Street No:
Street 1: 2098 AVENIDA DE LAS FLORES
Street 2:
City: SANTA CLARA
State: CA
Country:
Zip Code: 95054

Owner/Operator Ind: Current Operator
Street No:

Map Key	Number of Records	Direction	Distance (mi/ft)	Elev/Diff (ft)	Site	DB

Type:	Other	**Street 1:**	2098 AVENIDA DE LAS FLORES
Name:	MARYANN PACHO	**Street 2:**	
Date Became Current:		**City:**	SANTA CLARA
Date Ended Current:		**State:**	CA
Phone:	408-838-0313	**Country:**	
Source Type:	Implementer	**Zip Code:**	95054

619	1 of 4	SSW	0.19 / 1,014.42	11.02 / 6	**Levi's Stadium** **4900 MARIE P DEBARTOLO WAY** **SANTA CLARA CA 95054**	CERS TANK

Site ID: 130597
Latitude: 37.403049
Longitude: -121.969650

Regulated Programs

EI ID: 10509064
EI Description: Chemical Storage Facilities

EI ID: 10509064
EI Description: Hazardous Waste Generator

EI ID: 10509064
EI Description: Aboveground Petroleum Storage

EI ID: 10509064
EI Description: RCRA LQ HW Generator

Violations

Violation Date: 10/15/2019
Violation Source: CERS
Violation Program: HMRRP
Violation Division: Santa Clara City Fire Department
Citation: HSC 6.95 25508(a)(1) - California Health and Safety Code, Chapter 6.95, Section(s) 25508(a)(1)
Violation Notes:

Returned to compliance on 02/26/2020. No annual review of Emergency response plan submitted since 1-31-2018. Annual review required.

Violation Description:

Failure to annually review and electronically certify that the business plan is complete and accurate on or before the annual due date.

Violations

Violation Date: 08/12/2021
Violation Source: CERS
Violation Program: HW
Violation Division: Santa Clara City Fire Department
Citation: 22 CCR 12 66262.34(f) - California Code of Regulations, Title 22, Chapter 12, Section(s) 66262.34(f)
Violation Notes:

Returned to compliance on 11/29/2022. Red step cans for oily waste throughout the facility are marked with labels "Empty Every Night," approximately 7 observed at the time of the inspection. The step cans were not emptied to a consolidation area every night. If the oily waste is accumulated in these step cans, add the appropriate hazardous waste label with the required elements and satellite accumulation date. Labeled "empty daily" label. Rags will be moved to weekly PM schedule

Violation Description:

Failure to properly label hazardous waste accumulation containers and portable tanks with the following requirements: "Hazardous Waste", name and address of the generator, physical and chemical characteristics of the Hazardous Waste, and starting accumulation date.

Violations

Violation Date: 08/12/2021
Violation Source: CERS

Violation Program: APSA ***Violation Division:*** Santa Clara City Fire Department
Citation: HSC 6.67 25270.4.5(a) - California Health and Safety Code, Chapter 6.67, Section(s) 25270.4.5(a)
Violation Notes:

Returned to compliance on 11/29/2022. Scott Sotelo and Roger Elu are completing monthly inspections. Training records were not available on site at time of inspection. Provide training records for these facility employees to the requesting inspector or conduct training for all oil handling personnel.

Violation Description:

Failure to conduct spill prevention briefing for oil-handling personnel at least once a year to assure adequate understanding of the SPCC Plan.

Violations

Violation Date: 10/15/2019 ***Violation Source:*** CERS
Violation Program: HW ***Violation Division:*** Santa Clara City Fire Department
Citation: 22 CCR 12 66262.12 - California Code of Regulations, Title 22, Chapter 12, Section(s) 66262.12
Violation Notes:

Returned to compliance on 10/30/2019. EPA ID inactive

Violation Description:

Failure to obtain an Identification Number prior to treating, storing, disposing of, transporting or offering for transportation any hazardous waste.

Violations

Violation Date: 08/12/2021 ***Violation Source:*** CERS
Violation Program: APSA ***Violation Division:*** Santa Clara City Fire Department
Citation: HSC 6.67 25270.4.5 (a) - California Health and Safety Code, Chapter 6.67, Section(s) 25270.4.5 (a)
Violation Notes:

Returned to compliance on 11/29/2022. Training does not include frequency of training for initial training and refresher training.

Violation Description:

Failure to include in the SPCC plan an adequate description of employee training. Training shall address, at a minimum: operation and maintenance of equipment to prevent discharges; discharge procedure protocols; applicable pollution control laws, rules, and regulations; general facility operations; content of the facility SPCC plan; and annual discharge prevention briefings for oil-handling personnel to assure adequate understanding of the SPCC plan.

Violations

Violation Date: 08/12/2021 ***Violation Source:*** CERS
Violation Program: HMRRP ***Violation Division:*** Santa Clara City Fire Department
Citation: HSC 6.95 25508(a)(3) - California Health and Safety Code, Chapter 6.95, Section(s) 25508(a)(3)
Violation Notes:

Returned to compliance on 04/01/2022. Incorporate all of the following information to your map and resubmit on CERS: north orientation, loading areas, internal roads, adjacent streets, storm and sewer drains, access and exit points, emergency shutoffs (i.e., water, gas, electric), evacuation staging areas, hazardous material/waste handling and storage areas, and emergency response equipment. See the following link for an example: https://www.santaclaraca.gov/home/showdocument?id=18559

Violation Description:

Failure to complete and electronically submit a site map with all required content.

Violations

Violation Date: 06/23/2016 ***Violation Source:*** CERS
Violation Program: APSA ***Violation Division:*** Santa Clara City Fire Department
Citation: HSC 6.67 25270.4.5(a) - California Health and Safety Code, Chapter 6.67, Section(s) 25270.4.5(a)
Violation Notes:

Returned to compliance on 01/31/2018.

Violation Description:

Failure to adequately and accurately describe in the SPCC Plan the physical layout of the facility.

Violations

Violation Date: 06/23/2016 ***Violation Source:*** CERS
Violation Program: APSA ***Violation Division:*** Santa Clara City Fire Department
Citation: HSC 6.67 25270.4.5(a) - California Health and Safety Code, Chapter 6.67, Section(s) 25270.4.5(a)
Violation Notes:

Returned to compliance on 01/31/2018.

Violation Description:

Failure to include in the SPCC Plan an adequate facility diagram, or no facility diagram included.

The facility diagram is not required on a Tier I qualified facility SPCC Plan.

Violations

Violation Date: 08/12/2021 ***Violation Source:*** CERS
Violation Program: HMRRP ***Violation Division:*** Santa Clara City Fire Department
Citation: HSC 6.95 25508(a)(3) - California Health and Safety Code, Chapter 6.95, Section(s) 25508(a)(3)
Violation Notes:

Welding gas- oxygen, acetylene, argon, CO2 in excess of 200 ft3 is not reported on the hazardous materials inventory. Note that there is a chemical identified as "Natural Gasoline" which should be identified with the more common name. Review inventory and include the compressed gas inventory above reporting thresholds on CERS.

Violation Description:

Failure to complete and electronically submit hazardous material inventory information for all reportable hazardous materials on site at or above reportable quantities.

Violations

Violation Date: 06/23/2016 ***Violation Source:*** CERS
Violation Program: APSA ***Violation Division:*** Santa Clara City Fire Department
Citation: HSC 6.67 25270.4.5(a) - California Health and Safety Code, Chapter 6.67, Section(s) 25270.4.5(a)
Violation Notes:

Returned to compliance on 01/31/2018.

Violation Description:

Failure to provide the following training to all oil-handling personnel:

1. Operation and maintenance of equipment to prevent discharges.

2. Discharge procedure protocols.

3. Applicable pollution control laws, rules, and regulations.

4. General facility operations.

5. Contents of the SPCC Plan.

Violations

Violation Date: 08/12/2021 ***Violation Source:*** CERS
Violation Program: HMRRP ***Violation Division:*** Santa Clara City Fire Department
Citation: HSC 6.95 25508(a)(3) - California Health and Safety Code, Chapter 6.95, Section(s) 25508(a)(3)
Violation Notes:

Facility has liquified CO2 on site for beverage dispensing but is not addressed in the Training Plan. A supplement to the training plan has been developed but must be included in the program and provided to affected facility employees.

Violation Description:

Failure to establish and/or electronically submit an adequate training program in safety procedures in the event of a release or threatened release of a hazardous material. *Verify agricultural handler exemption HSC 25507.1

Violations

Violation Date: 08/12/2021 ***Violation Source:*** CERS
Violation Program: APSA ***Violation Division:*** Santa Clara City Fire Department
Citation: HSC 6.67 25270.4.5(a) - California Health and Safety Code, Chapter 6.67, Section(s) 25270.4.5(a)
Violation Notes:

Returned to compliance on 11/29/2022. Monthly inspections only include the petroleum tanks on site and do not include the portable aboveground containers throughout the facility- primarily the 55 gal drums of motor oil and used oil. Update the inspection checklists to include the petroleum portable containers. ADDED to PM

Violation Description:

Failure to test or inspect each aboveground container for integrity based on industry standards as discussed in the SPCC Plan:
1. On a regular schedule.
2. After making material repairs.
3. Use non-destructive testing.
4. Inspect each container's supports, foundations, and outside for signs of deterioration, discharges, or accumulation of oil inside diked areas.

Violations

Violation Date: 08/12/2021 ***Violation Source:*** CERS
Violation Program: HW ***Violation Division:*** Santa Clara City Fire Department
Citation: 22 CCR 23 66273.34 - California Code of Regulations, Title 22, Chapter 23, Section(s) 66273.34
Violation Notes:

Returned to compliance on 11/29/2022. Mechanical Room 03.55.02- Universal Waste- spent fluorescent lamp was observed not properly labeled in a closed container. Spent lamps must be properly managed as universal waste or properly disposed. Provide label and container or waste disposal documentation to the requesting inspector. C-Quad Mechanical Room- 2 boxes of fluorescent lamps, marked "Bad Lamps" were not properly labeled. The lamps were not transferred to the appropriate waste boxes at time of inspection. 11/29/22: Spent lamps moved to storage area and labeled.

Violation Description:

Failure to label or mark each individual or container or the designated area of universal waste as required. 1) Waste batteries shall be marked with "Universal Waste-Battery(ies)". 2) Mercury containing equipment shall be marked with "Universal Waste -Mercury-Containing Equipment". 3) Lamps shall be marked with "Universal Waste-Lamp(s)". 4)Each electronic devices or the container or the designated area shall be marked with "Universal Waste-Electronic Device(s)". 5) Each CRTs or the container or the designated area shall be marked with "Universal Waste-CRT(s)". 6) CRT glass or the designated area shall be marked with "Universal Waste-CRT glass".

Violations

Violation Date: 10/15/2019 ***Violation Source:*** CERS
Violation Program: APSA ***Violation Division:*** Santa Clara City Fire Department
Citation: HSC 6.67 25270.4.5(a) - California Health and Safety Code, Chapter 6.67, Section(s) 25270.4.5(a)
Violation Notes:

Provide leak alarm testing records and monthly Inspection records for 4 diesel and gasoline containers (55 gallon or more volume)

Violation Description:

Failure to comply with one or more of the following requirements:

1. Have record of inspections and tests, including integrity tests, signed by the appropriate supervisor or inspector.

2. Keep written procedures and records of inspections and tests, including integrity tests, for at least three years.

3. Keep comparison records.

Violations

Violation Date: 10/15/2019 ***Violation Source:*** CERS
Violation Program: HMRRP ***Violation Division:*** Santa Clara City Fire Department
Citation: HSC 6.95 25508(a)(1) - California Health and Safety Code, Chapter 6.95, Section(s) 25508(a)(1)
Violation Notes:

Returned to compliance on 02/26/2020. Report liquid propane currently not on CERS and remove chemicals under reportable quantities.

Violation Description:

Failure to complete and electronically submit hazardous material inventory information for all reportable hazardous materials on site at or above reportable quantities.

Violations

Violation Date: 08/12/2021 ***Violation Source:*** CERS
Violation Program: HW ***Violation Division:*** Santa Clara City Fire Department
Citation: HSC 6.5 25201.16(e) - California Health and Safety Code, Chapter 6.5, Section(s) 25201.16(e)
Violation Notes:

Returned to compliance on 11/29/2022. Groundskeeping storage- Two aerosol cans were found in a speedbox that appeared to have other solid waste. Aerosol cans must be managed as universal waste- discussed establishing a universal waste container to collect aerosols, that is properly labeled with "Universal Waste- Spent Aerosols" and the accumulation start date. 11/29/22: Moved to aerosol satellite accumulation area

Violation Description:

Failure of the universal waste handler to manage universal waste aerosol cans in a manner that prevents fire, explosion, and the unauthorized release of any universal waste or component of a universal waste to the environment.

Violations

Violation Date: 06/23/2016 ***Violation Source:*** CERS
Violation Program: APSA ***Violation Division:*** Santa Clara City Fire Department
Citation: HSC 6.67 25270.6(a)(1), 25270.6(a)(2) - California Health and Safety Code, Chapter 6.67, Section(s) 25270.6(a)(1), 25270.6(a)(2)
Violation Notes:

Returned to compliance on 01/31/2018.

Violation Description:

Failure to submit a tank facility statement on or before January 1 annually unless a current Business Plan has been submitted.

Violations

Violation Date: 08/12/2021 ***Violation Source:*** CERS
Violation Program: HW ***Violation Division:*** Santa Clara City Fire Department
Citation: HSC 6.5 25123.3(h)(1) - California Health and Safety Code, Chapter 6.5, Section(s) 25123.3(h)(1)
Violation Notes:

Gas/ diesel tank storage has used absorbent with a satellite accumulation start date of 10/11/2020. Properly dispose of the hazardous waste used absorbent and provide the manifest to the requesting inspector.

Violation Description:

Failure to send hazardous waste offsite for treatment, storage, or disposal within 180 days (or 270 days if waste is transported over 200 miles) for a generator who generates less than 1000 kilogram per month if all of the following conditions are met:
(1) The quantity of hazardous waste accumulated onsite never exceeds 6,000 kilograms.

(2) The generator complies with the requirements of 40 Code of Federal Regulations section 262.34(d), (e) and (f).

(3) The generator does not hold acutely hazardous waste or extremely hazardous waste in an amount greater than one kilogram for more than 90 days.

Violations

Violation Date: 08/12/2021
Violation Source: CERS
Violation Program: APSA
Violation Division: Santa Clara City Fire Department
Citation: HSC 6.67 25270.4.5(a) - California Health and Safety Code, Chapter 6.67, Section(s) 25270.4.5(a)
Violation Notes:

Portable containers - 55 gal drums of motor/ gear oil and used oil were not included in the SPCC plan. Portable containers should be addressed in the SPCC plan and the appropriate containments and equipment to prevent discharge. Include all petroleum products in 55 gal or more containers in the SPCC plan.

Violation Description:

Failure to discuss in the SPCC Plan the appropriate general containment, diversionary structures, or equipment to prevent a discharge, including typical failure mode and most likely quantity of discharge for the following: bulk storage containers, mobile/portable containers, oil-filled equipment, piping and related appurtenances, mobile refuels or non-transportation-related tank cars, and transfer areas, equipment and activities.

Violations

Violation Date: 08/12/2021
Violation Source: CERS
Violation Program: HW
Violation Division: Santa Clara City Fire Department
Citation: 40 CFR 1 262.34(d)(5)(iii) - U.S. Code of Federal Regulations, Title 40, Chapter 1, Section(s) 262.34(d)(5)(iii)
Violation Notes:

Returned to compliance on 11/29/2022. Chris Scallan and Scott Sotelo are signing hazardous waste manifests, but training records were not available at the time of inspection. Provide copies of training certificates or training logs for these facility employees or provide information on training. Saw all training records--GTR

Violation Description:

Failure to ensure that all employees are thoroughly familiar with proper waste handling and emergency procedures, relevant to their responsibilities during normal facility operations and emergencies.

Evaluations

Eval Date: 10/15/2019
Violations Found: Yes
Eval General Type: Compliance Evaluation Inspection
Eval Type: Routine done by local agency
Eval Division: Santa Clara City Fire Department
Eval Program: HW
Eval Source: CERS
Eval Notes:

Eval Date: 08/12/2021
Violations Found: Yes
Eval General Type: Compliance Evaluation Inspection
Eval Type: Routine done by local agency
Eval Division: Santa Clara City Fire Department
Eval Program: APSA
Eval Source: CERS
Eval Notes:

Eval Date: 06/23/2016
Violations Found: Yes
Eval General Type: Compliance Evaluation Inspection
Eval Type: Routine done by local agency
Eval Division: Santa Clara City Fire Department
Eval Program: APSA
Eval Source: CERS
Eval Notes:

Eval Date: 06/23/2016
Violations Found: No
Eval General Type: Compliance Evaluation Inspection
Eval Type: Routine done by local agency
Eval Division: Santa Clara City Fire Department
Eval Program: HW
Eval Source: CERS
Eval Notes:

Eval Date: 08/12/2021
Violations Found: Yes
Eval General Type: Compliance Evaluation Inspection
Eval Type: Routine done by local agency
Eval Division: Santa Clara City Fire Department
Eval Program: HMRRP
Eval Source: CERS
Eval Notes:

Eval Date: 10/15/2019
Violations Found: Yes
Eval General Type: Compliance Evaluation Inspection
Eval Type: Routine done by local agency
Eval Division: Santa Clara City Fire Department
Eval Program: HMRRP
Eval Source: CERS
Eval Notes:

Eval Date: 08/12/2021
Violations Found: Yes
Eval General Type: Compliance Evaluation Inspection
Eval Type: Routine done by local agency
Eval Division: Santa Clara City Fire Department
Eval Program: HW
Eval Source: CERS
Eval Notes:

Eval Date: 06/23/2016
Violations Found: No
Eval General Type: Compliance Evaluation Inspection
Eval Type: Routine done by local agency
Eval Division: Santa Clara City Fire Department
Eval Program: HMRRP
Eval Source: CERS
Eval Notes:

Eval Date: 10/15/2019
Violations Found: Yes
Eval General Type: Compliance Evaluation Inspection
Eval Type: Routine done by local agency
Eval Division: Santa Clara City Fire Department
Eval Program: APSA
Eval Source: CERS
Eval Notes:

Affiliations

Affil Type Desc: Environmental Contact
Entity Name: Roger Elu
Entity Title:
Address: 4900 Marie P Debartolo Way
City: Santa Clara
State: CA
Country:
Zip Code: 95054
Phone:

Affil Type Desc: Legal Owner
Entity Name: Santa Clara Stadium Authority
Entity Title:
Address: 1500 Warburton Ave
City: Santa Clara
State: CA
Country: United States
Zip Code: 95050
Phone: (408) 615-2210

Affil Type Desc: CUPA District
Entity Name: Santa Clara City Fire Dept
Entity Title:
Address: 1675 Lincoln Street
City: Santa Clara
State: CA
Country:
Zip Code: 95050
Phone: (408) 615-4970

Affil Type Desc: Facility Mailing Address
Entity Name: Mailing Address
Entity Title:
Address: 4900 Marie P Debartolo Way
City: Santa Clara
State: CA
Country:
Zip Code: 95054
Phone:

Affil Type Desc: Identification Signer
Entity Name: Roger Elu
Entity Title: Chief Engineer
Address:
City:
State:
Country:
Zip Code:
Phone:

Affil Type Desc: Document Preparer
Entity Name: Roger Elu
Entity Title:
Address:
City:
State:
Country:
Zip Code:
Phone:

Affil Type Desc: Operator
Entity Name: Forty-Niners Stadium Management Company
Entity Title:
Address:
City:

Map Key	Number of Records	Direction	Distance (mi/ft)	Elev/Diff (ft)	Site	DB

State:
Country:
Zip Code:
Phone: (408) 673-2100

Affil Type Desc: Parent Corporation
Entity Name: Levi's Stadium
Entity Title:
Address:
City:
State:
Country:
Zip Code:
Phone:

Coordinates

Env Int Type Code: APSA
Program ID: 10509064
Latitude: 37.396310
Longitude: -121.961400
Coord Name:
Ref Point Type Desc: Center of a facility or station.

---

619 | **2 of 4** | **SSW** | **0.19 / 1,014.42** | **11.02 / 6** | **FELD ENTERTAINMEN**
4900 MARIE P DEBARTOLO WAY
SANTA CLARA CA 95054 | ***RCRA TSD***

EPA Handler ID: CAC003009834
Gen Status Universe: No Report
Contact Name: ERIC HOFFMAN
Contact Address: 800 FELD WAY , , PALMETTO , FL, 34221 ,
Contact Phone No and Ext: 850-228-2346
Contact Email: EHOFFMAN@FELDINC.COM
Contact Country:
Land Type:
County Name: SANTA CLARA
EPA Region: 09
Receive Date: 20190411
Location Latitude: 37.404919
Location Longitude: -121.969502

Violation/Evaluation Summary

Note: NO RECORDS: As of Apr 2023, there are no Compliance Monitoring and Enforcement (violation) records associated with this facility (EPA ID).

Handler Summary

Importer Activity: No
Mixed Waste Generator: No
Transporter Activity: No
Transfer Facility: No
Onsite Burner Exemption: No
Smelting, Melting and Refining: No
Underground Injection Control: No
Commercial TSD: No
Used Oil Transporter: No
Used Oil Transfer Facility: No
Used Oil Processor: No
Used Oil Refiner: No
Used Oil Burner: No
Used Oil Market Burner: No
Used Oil Spec Marketer: No

Hazardous Waste Handler Details

Map Key	Number of Records	Direction	Distance (mi/ft)	Elev/Diff (ft)	Site	DB

Sequence No: 1
Receive Date: 20190411
Handler Name: FELD ENTERTAINMEN
Federal Waste Generator Code: N
Generator Code Description: Not a Generator, Verified
Source Type: Implementer

Owner/Operator Details

Owner/Operator Ind:	Current Operator	**Street No:**	
Type:	Other	**Street 1:**	800 FELD WAY
Name:	ERIC HOFFMAN	**Street 2:**	
Date Became Current:		**City:**	PALMETTO
Date Ended Current:		**State:**	FL
Phone:	850-228-2346	**Country:**	
Source Type:	Implementer	**Zip Code:**	34221

Owner/Operator Ind:	Current Owner	**Street No:**	
Type:	Other	**Street 1:**	800 FELD WAY
Name:	FELD ENTERTAINMENT	**Street 2:**	
Date Became Current:		**City:**	PALMETTO
Date Ended Current:		**State:**	FL
Phone:	703-749-5558	**Country:**	
Source Type:	Implementer	**Zip Code:**	34221

619	*3 of 4*	*SSW*	*0.19 / 1,014.42*	*11.02 / 6*	***FELD ENTERTAINMEN*** ***4900 MARIE P DEBARTOLO WAY*** ***SANTA CLARA CA 95054***	***RCRA NON GEN***

EPA Handler ID: CAC003009834
Gen Status Universe: No Report
Contact Name: ERIC HOFFMAN
Contact Address: 800 FELD WAY , , PALMETTO , FL, 34221 ,
Contact Phone No and Ext: 850-228-2346
Contact Email: EHOFFMAN@FELDINC.COM
Contact Country:
County Name: SANTA CLARA
EPA Region: 09
Land Type:
Receive Date: 20190411
Location Latitude: 37.404919
Location Longitude: -121.969502

Violation/Evaluation Summary

Note: NO RECORDS: As of Apr 2023, there are no Compliance Monitoring and Enforcement (violation) records associated with this facility (EPA ID).

Handler Summary

Importer Activity: No
Mixed Waste Generator: No
Transporter Activity: No
Transfer Facility: No
Onsite Burner Exemption: No
Furnace Exemption: No
Underground Injection Activity: No
Commercial TSD: No
Used Oil Transporter: No
Used Oil Transfer Facility: No
Used Oil Processor: No
Used Oil Refiner: No
Used Oil Burner: No
Used Oil Market Burner: No

Used Oil Spec Marketer: No

Hazardous Waste Handler Details

Sequence No: 1
Receive Date: 20190411
Handler Name: FELD ENTERTAINMEN
Source Type: Implementer
Federal Waste Generator Code: N
Generator Code Description: Not a Generator, Verified

Owner/Operator Details

Owner/Operator Ind:	Current Owner	**Street No:**	
Type:	Other	**Street 1:**	800 FELD WAY
Name:	FELD ENTERTAINMENT	**Street 2:**	
Date Became Current:		**City:**	PALMETTO
Date Ended Current:		**State:**	FL
Phone:	703-749-5558	**Country:**	
Source Type:	Implementer	**Zip Code:**	34221

Owner/Operator Ind:	Current Operator	**Street No:**	
Type:	Other	**Street 1:**	800 FELD WAY
Name:	ERIC HOFFMAN	**Street 2:**	
Date Became Current:		**City:**	PALMETTO
Date Ended Current:		**State:**	FL
Phone:	850-228-2346	**Country:**	
Source Type:	Implementer	**Zip Code:**	34221

619	*4 of 4*	*SSW*	*0.19 / 1,014.42*	*11.02 / 6*	***LEVIS STADIUM 4900 MARIE P DEBARTOLO WAY SANTA CLARA CA 95054***	***RCRA NON GEN***

EPA Handler ID: CAL000423100
Gen Status Universe: No Report
Contact Name: ROGER ELU
Contact Address: 814 E.16TH AVE , , SAN MATEO , CA, 94402 ,
Contact Phone No and Ext: 650-759-3662
Contact Email: ROGER.ELU@49ERS-SMC.COM
Contact Country:
County Name: SANTA CLARA
EPA Region: 09
Land Type:
Receive Date: 20161221
Location Latitude:
Location Longitude:

Violation/Evaluation Summary

Note: NO RECORDS: As of Apr 2023, there are no Compliance Monitoring and Enforcement (violation) records associated with this facility (EPA ID).

Handler Summary

Importer Activity: No
Mixed Waste Generator: No
Transporter Activity: No
Transfer Facility: No
Onsite Burner Exemption: No
Furnace Exemption: No
Underground Injection Activity: No
Commercial TSD: No
Used Oil Transporter: No

Map Key	Number of Records	Direction	Distance (mi/ft)	Elev/Diff (ft)	Site	DB

Used Oil Transfer Facility: No
Used Oil Processor: No
Used Oil Refiner: No
Used Oil Burner: No
Used Oil Market Burner: No
Used Oil Spec Marketer: No

Hazardous Waste Handler Details

Sequence No: 1
Receive Date: 20161221
Handler Name: LEVIS STADIUM
Source Type: Implementer
Federal Waste Generator Code: N
Generator Code Description: Not a Generator, Verified

Owner/Operator Details

Owner/Operator Ind: Current Operator
Type: Other
Name: ROGER ELU
Date Became Current:
Date Ended Current:
Phone: 650-759-3662
Source Type: Implementer
Street No:
Street 1: 814 E.16TH AVE
Street 2:
City: SAN MATEO
State: CA
Country:
Zip Code: 94402

Owner/Operator Ind: Current Owner
Type: Other
Name: SANTA CLARA STADIUM AUTHORITY
Date Became Current:
Date Ended Current:
Phone: 408-673-2100
Source Type: Implementer
Street No:
Street 1: 4900 MARIE P DEBARTOLO WAY
Street 2:
City: SANTA CLARA
State: CA
Country:
Zip Code: 95054

620	1 of 2	S	0.35 / 1,829.64	13.87 / 8	Fairway Glen Golf Course 1661 Hogan Dr Santa Clara CA	LOP SANTACLARA

SCVWD ID: 06S1W22B01f
Closure Date: 6/14/1995
Link: http://lustop.sccgov.org/files/06S1W22B01f/

620	2 of 2	S	0.35 / 1,829.64	13.87 / 8	FAIRWAY GLEN GOLF COURSE 1661 HOGAN DR SANTA CLARA CA 95054	LUST

Global ID: T0608500599
Status Date: 6/14/1995
Case Type: LUST CLEANUP SITE
Oil Field:
Oil Field Operator:
Status: COMPLETED - CASE CLOSED
Census Tract: 6085505001
Match Key: T0608500599
County: SANTA CLARA
Latitude: 37.403016
Longitude: -121.957365
RWQCB Region:

LUST Cleanup Sites from GeoTracker Cleanup Sites Data Download - Facilities Detail

CUF Case: YES
Lead Agency: SANTA CLARA COUNTY LOP
Case Worker: DEH
Local Agency: SANTA CLARA COUNTY LOP
RB Case No:
Local Case No:
File Location: All Files are on GeoTracker or in the Local Agency Database
Potential COC: Gasoline

Potential Media of Concern: Other Groundwater (uses other than drinking water)
Begin Date: 3/7/1989
How Discovered:
How Discovered Description:
Stop Method:
Stop Description:
Calwater Watershed Name: Santa Clara - Palo Alto (205.50)
DWR GW Subbasin Name: Santa Clara Valley - Santa Clara (2-009.02)
Disadvantaged Community:
CalEnvScreen Score:
Coordinate Source: * Digitized From APN (Acessor Parcel Maps)
Discharge Cause:
Discharge Source:
EPA Region: 9
Leak Reported Dt: 1989-03-09 00:00:00
Military DoD Site: No
No Further Action Dt: 1995-06-14 00:00:00
Qty Rlsd Gallons:
Facility Project Sub Type:
Calenviroscreen 3 Score: 51-55%
Calenviroscreen 4 Score: 40-45%
Site History:

LUST Cleanup Sites from GeoTracker Cleanup Sites Data Download - Regulatory Contacts

Contact Type: Regional Board Caseworker
Contact Name: Regional Water Board
Organization Name: SAN FRANCISCO BAY RWQCB (REGION 2)
Address: 1515 CLAY ST SUITE 1400
City: OAKLAND
Email:
Phone No:

Contact Type: Local Agency Caseworker - Primary Caseworker
Contact Name: DEH CASEWORKER
Organization Name: SANTA CLARA COUNTY LOP
Address: 1555 Berger Drive, Suite 300
City: SAN JOSE
Email: smp@deh.sccgov.org
Phone No: 4089183400

LUST Cleanup Sites from GeoTracker Cleanup Sites Data Download - Status History

Status: Completed - Case Closed
Status Date: 6/14/1995

Status: Open - Case Begin Date
Status Date: 3/7/1989

Status: Open - Site Assessment
Status Date: 3/7/1989

Status: Open - Site Assessment
Status Date: 5/5/1989

LUST Sites from GeoTracker Search - Regulatory Profile

Site Facility Name: FAIRWAY GLEN GOLF COURSE
Site Facility Type: LUST CLEANUP SITE
Cleanup Status: COMPLETED - CASE CLOSED
Address: 1661 HOGAN DR
City: SANTA CLARA
Zip: 95054
County: SANTA CLARA
Report Link: https://geotracker.waterboards.ca.gov/profile_report?global_id=T0608500599

Cleanup Status Detail: COMPLETED - CASE CLOSED AS OF 6/14/1995
Project Status:
Cleanup History Link: https://geotracker.waterboards.ca.gov/profile_report_include?global_id=T0608500599&tabname=regulatoryhistory
Potential COC: GASOLINE
Potential Media of Concern: OTHER GROUNDWATER (USES OTHER THAN DRINKING WATER)
File Location: ALL FILES ARE ON GEOTRACKER OR IN THE LOCAL AGENCY DATABASE
User Defined Beneficial Use:
Designated Beneficial Use: MUN, AGR, IND, PROC
DWR GW Sub Basin: Santa Clara Valley - Santa Clara (2-009.02)
Calwater Watershed Name: Santa Clara - Palo Alto (205.50)
Post Closure Site Management:
Future Land Use:
Cleanup Oversight Agencies: SANTA CLARA COUNTY LOP (LEAD)
CASEWORKER: DEH CASEWORKER
SAN FRANCISCO BAY RWQCB (REGION 2)
CASEWORKER: Regional Water Board
SANTA CLARA VALLEY WATER DISTRICT - CASE #: 06S1W22B01f
CUF Claim No:
CUF Priority Assig:
CUF Amount Paid:
WDR Place Type:
WDR File No:
WDR Order No:
Project Oversight Agencies:
Facility Type:
Composting Method:
Grndwtr Monitoring Frequency:
Designated Beneficial Use Desc: Municipal and Domestic Supply, Agricultural Supply, Industrial Service Supply, Industrial Process Supply
Site History:

No site history available

LUST Sites from GeoTracker Search - Cleanup Status History

Status: Completed - Case Closed
Date : 6/14/1995

Status: Open - Case Begin Date
Date : 3/7/1989

Status: Open - Site Assessment
Date : 5/5/1989

Status: Open - Site Assessment
Date : 3/7/1989

Sites from GeoTracker Search - Cleanup Action Report (as of May 25, 2023)

Action Type: EXCAVATION
Begin Date: 5/5/1989
End Date: 12/1/1991
Phase:
Contaminant Mass Removed:
Description:

Sites from GeoTracker Search - Regulatory Activities (as of May 25, 2023)

Action Type: Other Regulatory Actions
Action: Closure/No Further Action Letter
Action Date: 6/14/1995
Received Issue Date: 6/14/1995
Doc Link: https://geotracker.waterboards.ca.gov/view_documents?global_id=T0608500599&enforcement_id=6141340&temptable=ENFORCEMENT
Title Description Comments:

Action Type: Notices
Action: Notice of Responsibility - #40363
Action Date: 3/15/1993
Received Issue Date: 3/15/1993
Doc Link:
Title Description Comments:

Action Type: Response Requested - Other
Action: Other Report / Document
Action Date: 2/1/1993
Received Issue Date: 2/1/1993
Doc Link: https://geotracker.waterboards.ca.gov/view_documents_all?global_id=T0608500599&doc_id=5756189
Title Description Comments:

SCVWD Electronic Files

Action Type: Cleanup Action
Action: Excavation
Action Date: 5/5/1989
Received Issue Date:
Doc Link:
Title Description Comments:

Action Type: Leak Action
Action: Leak Reported
Action Date: 3/9/1989
Received Issue Date:
Doc Link:
Title Description Comments:

Sites from GeoTracker Search - Documents (as of May 25, 2023)

Document Type: Site Documents ***Document Date:*** 6/14/1995
Type: CLOSURE/NO FURTHER ACTION LETTER ***Submitted:***
Submitted By: COUNTY OF SANTA CLARA STUDENT INTERN (REGULATOR)
Title: CLOSURE/NO FURTHER ACTION LETTER
Title Link: https://geotracker.waterboards.ca.gov/view_documents?global_id=T0608500599&enforcement_id=6141340

Document Type: Site Documents ***Document Date:*** 2/1/1993
Type: OTHER REPORT / DOCUMENT ***Submitted:***
Submitted By: COUNTY OF SANTA CLARA STUDENT INTERN (REGULATOR)
Title: SCVWD ELECTRONIC FILES - REGULATOR RESPONSE
Title Link: https://geotracker.waterboards.ca.gov/view_documents?global_id=T0608500599&document_id=5756189

621	*1 of 7*	***NNW***	***0.19 / 1,023.32***	***21.22 / 16***	***MOTOR CARGO 43191 BOSCELL RD FREMONT CA 94538***	***DELISTED TNK***

Delisted Storage Tanks

Facility ID: 300539 ***County:*** Alameda
Latitude: 37.505373 ***Original Source:*** UST
Longitude: -121.976253 ***Record Date:*** 30-JAN-2017
Permitting Agency: FREMONT, CITY OF

621	*2 of 7*	***NNW***	***0.19 / 1,023.32***	***21.22 / 16***	***UPS FREIGHT- FREMONT TERMINAL 43191 BOSCELL ROAD FREMONT CA 94538***	***LUST***

Global ID:	T0600143705	**Census Tract:**	6001441503
Status Date:	1/9/2013	**Match Key:**	T0600143705
Case Type:	LUST CLEANUP SITE	**County:**	ALAMEDA
Oil Field:		**Latitude:**	37.504024
Oil Field Operator:		**Longitude:**	-121.977602
Status:	COMPLETED - CASE CLOSED	**RWQCB Region:**	

LUST Cleanup Sites from GeoTracker Cleanup Sites Data Download - Facilities Detail

CUF Case:	NO
Lead Agency:	SAN FRANCISCO BAY RWQCB (REGION 2)
Case Worker:	UUU
Local Agency:	ALAMEDA COUNTY WATER DISTRICT
RB Case No:	01-3513
Local Case No:	0710
File Location:	
Potential COC:	Diesel
Potential Media of Concern:	Under Investigation
Begin Date:	10/15/2001
How Discovered:	
How Discovered Description:	
Stop Method:	
Stop Description:	
Calwater Watershed Name:	Santa Clara - Fremont Bayside (205.20)
DWR GW Subbasin Name:	Santa Clara Valley - Niles Cone (2-009.01)
Disadvantaged Community:	
CalEnvScreen Score:	
Coordinate Source:	Google Geocode
Discharge Cause:	
Discharge Source:	
EPA Region:	9
Leak Reported Dt:	2001-10-15 00:00:00
Military DoD Site:	No
No Further Action Dt:	2013-01-09 00:00:00
Qty Rlsd Gallons:	
Facility Project Sub Type:	
Calenviroscreen 3 Score:	51-55%
Calenviroscreen 4 Score:	40-45%
Site History:	

LUST Cleanup Sites from GeoTracker Cleanup Sites Data Download - Regulatory Contacts

Contact Type:	Local Agency Caseworker
Contact Name:	DOUG YOUNG
Organization Name:	ALAMEDA COUNTY WATER DISTRICT
Address:	43885 SOUTH GRIMMER BLVD
City:	FREMONT
Email:	douglas.young@acwd.com
Phone No:	

Contact Type:	Regional Board Caseworker - Primary Caseworker
Contact Name:	Regional Water Board
Organization Name:	SAN FRANCISCO BAY RWQCB (REGION 2)
Address:	1515 CLAY ST SUITE 1400
City:	OAKLAND
Email:	
Phone No:	

LUST Cleanup Sites from GeoTracker Cleanup Sites Data Download - Status History

Status:	Open - Case Begin Date
Status Date:	10/15/2001
Status:	Open - Site Assessment

Status Date: 10/15/2001

Status: Completed - Case Closed
Status Date: 1/9/2013

LUST Sites from GeoTracker Search - Regulatory Profile

Site Facility Name: UPS FREIGHT- FREMONT TERMINAL
Site Facility Type: LUST CLEANUP SITE
Cleanup Status: COMPLETED - CASE CLOSED
Address: 43191 BOSCELL ROAD
City: FREMONT
Zip: 94538
County: ALAMEDA
Report Link: https://geotracker.waterboards.ca.gov/profile_report?global_id=T0600143705
Cleanup Status Detail: COMPLETED - CASE CLOSED AS OF 1/9/2013
Project Status:
Cleanup History Link: https://geotracker.waterboards.ca.gov/profile_report_include?global_id=T0600143705&tabname=regulatoryhistory
Potential COC: DIESEL
Potential Media of Concern: UNDER INVESTIGATION
File Location:
User Defined Beneficial Use:
Designated Beneficial Use: MUN, AGR, IND, PROC
DWR GW Sub Basin: Santa Clara Valley - Niles Cone (2-009.01)
Calwater Watershed Name: Santa Clara - Fremont Bayside (205.20)
Post Closure Site Management:
Future Land Use:
Cleanup Oversight Agencies: ALAMEDA COUNTY WATER DISTRICT (LEAD) - CASE #: 0710
CASEWORKER: DOUG YOUNG
SAN FRANCISCO BAY RWQCB (REGION 2) (LEAD) - CASE #: 01-3513
CASEWORKER: Regional Water Board
San Francisco Bay RWQCB (Region 2) is the official lead agency for this case. Pursuant to a 1996 cooperative agreement (updated in 2013) between the two agencies, ACWD only provides day-to-day oversight.
CUF Claim No:
CUF Priority Assig:
CUF Amount Paid:
WDR Place Type:
WDR File No:
WDR Order No:
Project Oversight Agencies:
Facility Type:
Composting Method:
Grndwtr Monitoring Frequency: # OF WELLS MONITORED - SEMI-ANNUALLY : 3
Designated Beneficial Use Desc: Municipal and Domestic Supply, Agricultural Supply, Industrial Service Supply, Industrial Process Supply
Site History:

No site history available

LUST Sites from GeoTracker Search - Cleanup Status History

Status: Open - Site Assessment
Date : 10/15/2001

Status: Completed - Case Closed
Date : 1/9/2013

Status: Open - Case Begin Date
Date : 10/15/2001

Sites from GeoTracker Search - Cleanup Action Report (as of May 25, 2023)

Action Type: EXCAVATION
Begin Date: 10/15/2001
End Date: 10/15/2001

Phase: Soil
Contaminant Mass Removed:
Description:

Sites from GeoTracker Search - Regulatory Activities (as of May 25, 2023)

Action Type: Other Regulatory Actions
Action: Closure/No Further Action Letter
Action Date: 1/9/2013
Received Issue Date: 1/9/2013
Doc Link: https://geotracker.waterboards.ca.gov/view_documents?global_id=T0600143705&enforcement_id=6295966&temptable=ENFORCEMENT
Title Description Comments:

Case Closure Letter for UPS Freight - Fremont Terminal, 43191 Boscell Road, Fremont

Action Type: Other Regulatory Actions
Action: LOP Case Closure Summary to RB
Action Date: 12/6/2012
Received Issue Date: 12/6/2012
Doc Link: https://geotracker.waterboards.ca.gov/view_documents?global_id=T0600143705&enforcement_id=6144895&temptable=ENFORCEMENT
Title Description Comments:

Recommendation for LUFT Case Closure

Action Type: Other Regulatory Actions
Action: Technical Correspondence / Assistance / Other
Action Date: 1/12/2012
Received Issue Date: 1/12/2012
Doc Link: https://geotracker.waterboards.ca.gov/view_documents?global_id=T0600143705&enforcement_id=6138803&temptable=ENFORCEMENT
Title Description Comments:

Recommendation for Site Closure

Action Type: Other Regulatory Actions
Action: Technical Correspondence / Assistance / Other
Action Date: 12/13/2010
Received Issue Date: 12/13/2010
Doc Link: https://geotracker.waterboards.ca.gov/view_documents?global_id=T0600143705&enforcement_id=6074879&temptable=ENFORCEMENT
Title Description Comments:

Approval of Revised Work Plan for Phase II Site Assessment

Action Type: Other Regulatory Actions
Action: File review
Action Date: 6/24/2010
Received Issue Date: 6/24/2010
Doc Link:
Title Description Comments:

Case Closure Review per Resolution No 2009-0042

Action Type: Other Regulatory Actions
Action: Technical Correspondence / Assistance / Other
Action Date: 6/7/2010
Received Issue Date: 6/7/2010
Doc Link: https://geotracker.waterboards.ca.gov/view_documents?global_id=T0600143705&enforcement_id=6065523&temptable=ENFORCEMENT
Title Description Comments:

Work Plan Approval

Action Type: Other Regulatory Actions
Action: Technical Correspondence / Assistance / Other
Action Date: 7/30/2009
Received Issue Date: 7/30/2009
Doc Link: https://geotracker.waterboards.ca.gov/view_documents?global_id=T0600143705&enforcement_id=6026602&temptable=ENFORCEMENT
Title Description Comments:

Groundwater Monitoring Frequency

Action Type: Other Regulatory Actions
Action: Technical Correspondence / Assistance / Other
Action Date: 7/17/2009
Received Issue Date: 7/17/2009
Doc Link: https://geotracker.waterboards.ca.gov/view_documents?global_id=T0600143705&enforcement_id=6065526&temptable=ENFORCEMENT
Title Description Comments:

Work Plan Comments

Action Type: Other Regulatory Actions
Action: Technical Correspondence / Assistance / Other
Action Date: 6/26/2008
Received Issue Date: 6/26/2008
Doc Link: https://geotracker.waterboards.ca.gov/view_documents?global_id=T0600143705&enforcement_id=6005510&temptable=ENFORCEMENT
Title Description Comments:

Response to Site Closure Inquiry

Action Type: Response Requested - Other
Action: Other Report / Document
Action Date: 4/4/2005
Received Issue Date: 4/4/2005
Doc Link: https://geotracker.waterboards.ca.gov/view_documents_all?global_id=T0600143705&doc_id=5993938
Title Description Comments:

Financial Responsibility Forms

Action Type: Leak Action
Action: Leak Discovery
Action Date: 10/15/2001
Received Issue Date:
Doc Link:
Title Description Comments:

Action Type: Leak Action
Action: Leak Reported
Action Date: 10/15/2001
Received Issue Date:
Doc Link:
Title Description Comments:

Action Type: Cleanup Action
Action: Excavation
Action Date: 10/15/2001
Received Issue Date:
Doc Link:
Title Description Comments:

Sites from GeoTracker Search - Site Maps (as of May 25, 2023)

Submitted: 11/2/2009
Submitted By: HUGH B. DEVERY (AUTH_RP)
Title: UPS FREIGHT FREMONT MW-4 BORING LOG (MW-4)
Link: https://geotracker.waterboards.ca.gov/esi/uploads/geo_bore/3134728848/T0600143705.PDF

Sites from GeoTracker Search - Documents (as of May 25, 2023)

Document Type: Site Documents ***Document Date:*** 11/19/2012
Type: WELL DESTRUCTION REPORT ***Submitted:***
Submitted By: HUGH B. DEVERY (AUTH_RP)
Title: UPS FREIGHT FREMONT WELL ABANDONMENT REPORT
Title Link: https://geotracker.waterboards.ca.gov/esi/uploads/geo_report/7354125261/T0600143705.PDF

Document Type: Monitoring Reports ***Document Date:*** 10/29/2010
Type: MONITORING REPORT - SEMI-ANNUALLY ***Submitted:***
Submitted By: HUGH B. DEVERY (AUTH_RP)
Title: GROUNDWATER MONITORING AND INJECTION REPORT
Title Link: https://geotracker.waterboards.ca.gov/esi/uploads/geo_report/8083374977/T0600143705.PDF

Document Type: Monitoring Reports ***Document Date:*** 10/13/2008
Type: MONITORING REPORT - ANNUALLY ***Submitted:***
Submitted By: HUGH B. DEVERY (AUTH_RP)
Title: UPS FREIGHT FREMONT TERMINAL YR 2008 GWM
Title Link: https://geotracker.waterboards.ca.gov/esi/uploads/geo_report/1923583805/T0600143705.PDF

Document Type: Site Documents ***Document Date:*** 6/7/2010
Type: TECHNICAL CORRESPONDENCE / ASSISTANCE / OTHER ***Submitted:***
Submitted By: (REGULATOR)
Title: WORK PLAN APPROVAL
Title Link: https://geotracker.waterboards.ca.gov/view_documents?global_id=T0600143705&enforcement_id=6065523

Document Type: Site Documents ***Document Date:*** 7/30/2009
Type: TECHNICAL CORRESPONDENCE / ASSISTANCE / OTHER ***Submitted:***
Submitted By: (REGULATOR)
Title: GROUNDWATER MONITORING FREQUENCY
Title Link: https://geotracker.waterboards.ca.gov/view_documents?global_id=T0600143705&enforcement_id=6026602

Document Type: Site Documents ***Document Date:*** 7/17/2009
Type: TECHNICAL CORRESPONDENCE / ASSISTANCE / OTHER ***Submitted:***
Submitted By: (REGULATOR)
Title: WORK PLAN COMMENTS
Title Link: https://geotracker.waterboards.ca.gov/view_documents?global_id=T0600143705&enforcement_id=6065526

Document Type: Monitoring Reports ***Document Date:*** 8/5/2009
Type: MONITORING REPORT - QUARTERLY ***Submitted:***
Submitted By: HUGH B. DEVERY (AUTH_RP)
Title: GROUNDWATER MONITORING REPORT
Title Link: https://geotracker.waterboards.ca.gov/esi/uploads/geo_report/2148352384/T0600143705.PDF

Document Type: Monitoring Reports ***Document Date:*** 11/6/2007
Type: MONITORING REPORT - QUARTERLY ***Submitted:***
Submitted By: HUGH B. DEVERY (AUTH_RP)
Title: GROUNDWATER MONITORING REPORT_OCTOBER2007
Title Link: https://geotracker.waterboards.ca.gov/esi/uploads/geo_report/3538042962/T0600143705.PDF

Document Type: Site Documents ***Document Date:*** 1/9/2013
Type: CLOSURE/NO FURTHER ACTION LETTER ***Submitted:***
Submitted By: CHERIE MCCAULOU (REGULATOR)
Title: CASE CLOSURE LETTER FOR UPS FREIGHT - FREMONT TERMINAL, 43191 BOSCELL ROAD, FREMONT
Title Link: https://geotracker.waterboards.ca.gov/view_documents?global_id=T0600143705&enforcement_id=6295966

Document Type: Site Documents ***Document Date:*** 7/7/2009
Type: SOIL AND WATER INVESTIGATION ***Submitted:***

WORKPLAN - ADDENDUM
Submitted By: HUGH B. DEVERY (AUTH_RP)
Title: WORK PLAN ADDENDUM FOR WELL INSTALLATION AND INJECTIONS
Title Link: https://geotracker.waterboards.ca.gov/esi/uploads/geo_report/1630959630/T0600143705.PDF

Document Type: Site Documents ***Document Date:*** 6/26/2008
Type: TECHNICAL CORRESPONDENCE / ASSISTANCE / OTHER ***Submitted:***
Submitted By: (REGULATOR)
Title: RESPONSE TO SITE CLOSURE INQUIRY
Title Link: https://geotracker.waterboards.ca.gov/view_documents?global_id=T0600143705&enforcement_id=6005510

Document Type: Monitoring Reports ***Document Date:*** 1/12/2010
Type: MONITORING REPORT - QUARTERLY ***Submitted:***
Submitted By: HUGH B. DEVERY (AUTH_RP)
Title: UPS FREIGHT FREMONT TERMINAL 2009 3RD QTR GWM REPORT
Title Link: https://geotracker.waterboards.ca.gov/esi/uploads/geo_report/1820115447/T0600143705.PDF

Document Type: Monitoring Reports ***Document Date:*** 2/23/2009
Type: MONITORING REPORT - QUARTERLY ***Submitted:***
Submitted By: HUGH B. DEVERY (AUTH_RP)
Title: GROUNDWATER MONITORING REPORT
Title Link: https://geotracker.waterboards.ca.gov/esi/uploads/geo_report/2024407505/T0600143705.PDF

Document Type: Site Documents ***Document Date:*** 5/27/2010
Type: OTHER WORKPLAN ***Submitted:***
Submitted By: HUGH B. DEVERY (AUTH_RP)
Title: WORK PLAN FOR INJECTIONS
Title Link: https://geotracker.waterboards.ca.gov/esi/uploads/geo_report/8260712981/T0600143705.PDF

Document Type: Site Documents ***Document Date:*** 6/26/2009
Type: WELL INSTALLATION WORKPLAN ***Submitted:***
Submitted By: HUGH B. DEVERY (AUTH_RP)
Title: WORK PLAN FOR WELL INSTALLATION AND INJECTIONS
Title Link: https://geotracker.waterboards.ca.gov/esi/uploads/geo_report/7157320320/T0600143705.PDF

Document Type: Site Documents ***Document Date:*** 4/4/2005
Type: OTHER REPORT / DOCUMENT ***Submitted:***
Submitted By: MADELEINE LITTLE (REGULATOR)
Title: FINANCIAL RESPONSIBILITY FORMS
Title Link: https://geotracker.waterboards.ca.gov/view_documents?global_id=T0600143705&document_id=5993938

Document Type: Monitoring Reports ***Document Date:*** 6/21/2011
Type: MONITORING REPORT - SEMI-ANNUALLY ***Submitted:***
Submitted By: HUGH B. DEVERY (AUTH_RP)
Title: GROUNDWATER MONITORING REPORT 1ST SA 2011
Title Link: https://geotracker.waterboards.ca.gov/esi/uploads/geo_report/6033395349/T0600143705.PDF

Document Type: Monitoring Reports ***Document Date:*** 5/14/2010
Type: MONITORING REPORT - SEMI-ANNUALLY ***Submitted:***
Submitted By: HUGH B. DEVERY (AUTH_RP)
Title: GROUNDWATER MONITORING REPORT
Title Link: https://geotracker.waterboards.ca.gov/esi/uploads/geo_report/7864655852/T0600143705.PDF

Document Type: Monitoring Reports ***Document Date:*** 10/20/2009
Type: MONITORING REPORT - QUARTERLY ***Submitted:***
Submitted By: HUGH B. DEVERY (AUTH_RP)
Title: UPS FREIGHT FREMONT TERMINAL 2009 2ND QTR GWM REPORT
Title Link: https://geotracker.waterboards.ca.gov/esi/uploads/geo_report/3625215828/T0600143705.PDF

Document Type: Site Documents ***Document Date:*** 12/13/2010
Type: TECHNICAL CORRESPONDENCE / ASSISTANCE / OTHER ***Submitted:***
Submitted By: (REGULATOR)
Title: APPROVAL OF REVISED WORK PLAN FOR PHASE II SITE ASSESSMENT
Title Link: https://geotracker.waterboards.ca.gov/view_documents?global_id=T0600143705&enforcement_id=6074879

Document Type: Site Documents ***Document Date:*** 10/21/2009
Type: WELL INSTALLATION REPORT ***Submitted:***

Submitted By: HUGH B. DEVERY (AUTH_RP)
Title: UPS FREIGHT FREMONT MONITORING WELL INSTALL AND INJECTION REPORT
Title Link: https://geotracker.waterboards.ca.gov/esi/uploads/geo_report/7083685636/T0600143705.PDF

Document Type: Site Documents **Document Date:** 12/6/2012
Type: LOP CASE CLOSURE SUMMARY TO RB **Submitted:**
Submitted By: PABLO CORTEZ (REGULATOR)
Title: RECOMMENDATION FOR LUFT CASE CLOSURE
Title Link: https://geotracker.waterboards.ca.gov/view_documents?global_id=T0600143705&enforcement_id=6144895

Document Type: Site Documents **Document Date:** 1/12/2012
Type: TECHNICAL CORRESPONDENCE / ASSISTANCE / OTHER **Submitted:**
Submitted By: PABLO CORTEZ (REGULATOR)
Title: RECOMMENDATION FOR SITE CLOSURE
Title Link: https://geotracker.waterboards.ca.gov/view_documents?global_id=T0600143705&enforcement_id=6138803

621	3 of 7	NNW	0.19 / 1,023.32	21.22 / 16	**Audi Fremont** **43191 BOSCELL RD** **FREMONT CA 94538**	**DELISTED HAZ**

Siteid: 428740
Latitude: 37.504035
Longitude: -121.977561
Original Source: CHAZ
Record Date: 04-JAN-2018

621	4 of 7	NNW	0.19 / 1,023.32	21.22 / 16	**Audi Fremont** **43191 BOSCELL RD** **FREMONT CA 94538**	**CERS TANK**

Site ID: 428740
Latitude: 37.504035
Longitude: -121.977561

Regulated Programs

EI ID: 10748917
EI Description: Hazardous Waste Generator

EI ID: 10748917
EI Description: Aboveground Petroleum Storage

EI ID: 10748917
EI Description: Chemical Storage Facilities

Violations

Violation Date: 01/08/2018 **Violation Source:** CERS
Violation Program: APSA **Violation Division:** Fremont City Fire Department
Citation: HSC 6.67 25270.4.5(a) - California Health and Safety Code, Chapter 6.67, Section(s) 25270.4.5(a)
Violation Notes:

Returned to compliance on 03/19/2018. Failure to prepare a Spill Prevention, Control, and Countermeasures (SPCC) Plan. The business opened on January 5, 2018 and submitted an HMBP and CERS but did not implement a tier 1 SPCC prior to the start of operations. The owner operator has hired TPA to complete a plan and submitted to FFD no later than Monday, March 19, 2008

Violation Description:

Failure to prepare a Spill Prevention, Control, and Countermeasures (SPCC) Plan.

Violations

Violation Date: 01/08/2018 ***Violation Source:*** CERS
Violation Program: APSA ***Violation Division:*** Fremont City Fire Department
Citation: HSC 6.67 25270.4.5(a) - California Health and Safety Code, Chapter 6.67, Section(s) 25270.4.5(a)
Violation Notes:

Returned to compliance on 03/19/2018. Failure to discuss in the SPCC Plan conformance with SPCC requirements and other effective discharge prevention and containment procedures, or any applicable more stringent State rules, regulations, and guidelines.

Violation Description:

Failure to include in the SPCC Plan an adequate discussion of the facility's conformance with the requirements of 40 CFR Part 112, and other effective discharge prevention and containment procedures listed in Part 112, or any applicable more stringent State rules, regulations, and guidelines.

Violations

Violation Date: 01/08/2018 ***Violation Source:*** CERS
Violation Program: HMRRP ***Violation Division:*** Fremont City Fire Department
Citation: HSC 6.95 25508(a)(1) - California Health and Safety Code, Chapter 6.95, Section(s) 25508(a)(1)
Violation Notes:

Returned to compliance on 03/08/2018. Failure to complete and electronically submit the Business Activities Page and/or Business Owner Operator Identification Page.

Violation Description:

Failure to complete and electronically submit the Business Activities Page and/or Business Owner Operator Identification Page.

Violations

Violation Date: 08/05/2021 ***Violation Source:*** CERS
Violation Program: HW ***Violation Division:*** Fremont City Fire Department
Citation: 22 CCR 15 66265.16 - California Code of Regulations, Title 22, Chapter 15, Section(s) 66265.16
Violation Notes:

Returned to compliance on 09/23/2021. Last trainings was in 2019.

Violation Description:

Failure to provide employees with hazardous waste training program of class room instructions or on-the-job training within the first six months after the date of their employment or assignment to a facility, or to a new position at a facility and annually thereafter. Training records on current personnel shall be kept until closure of the facility and for former employees the record shall be kept for at least three years from the date the employee last worked at the facility. The records shall include the following: the job title for each position at the facility related to hazardous waste management, and the name of the employee filling each job; a written job description for each position, duties of facility personnel assigned to each position, and a written description of the type and amount of both introductory and continuing training that will be given to each person filling a position.

Violations

Violation Date: 01/08/2018 ***Violation Source:*** CERS
Violation Program: HW ***Violation Division:*** Fremont City Fire Department
Citation: 22 CCR 15 66265.52 - California Code of Regulations, Title 22, Chapter 15, Section(s) 66265.52
Violation Notes:

Returned to compliance on 03/08/2018. Failure to include one or more elements in the Contingency Plan including but not limited to the following: description of actions personnel will take in response to a release or emergency, arrangements with local authorities, list of emergency coordinators including name, addresses & phone numbers, list of emergency equipment and their physical description, location and capabilities, evacuation plan, and OES phone number. (If the owner or operator has already prepared a Spill Prevention, Control, and Countermeasures (SPCC) Plan or some other emergency or contingency plan, the owner or operator need only amend that plan to incorporate hazardous waste management provisions.)

Violation Description:

Failure to include all of the following in the Contingency Plan: description of actions personnel will take in response to a release or emergency, arrangements with local authorities, list of emergency coordinators including name, addresses & phone numbers, list of emergency equipment and their physical description, location and capabilities, evacuation plan, and OES phone number. (If the owner or operator has already prepared a Spill

Prevention, Control, and Countermeasures (SPCC) Plan or some other emergency or contingency plan, the owner or operator need only amend that plan to incorporate hazardous waste management provisions.)

Violations

Violation Date: 01/08/2018 ***Violation Source:*** CERS
Violation Program: HW ***Violation Division:*** Fremont City Fire Department
Citation: 22 CCR 15 66265.31 - California Code of Regulations, Title 22, Chapter 15, Section(s) 66265.31
Violation Notes:

Returned to compliance on 03/08/2018. Failure to maintain and operate the facility to minimize the possibility of a fire, explosion, or any unplanned sudden or non-sudden release of hazardous waste or hazardous waste constituents to air, soil, or surface water which could threaten human health or the environment.

Violation Description:

Failure to maintain and operate the facility to minimize the possibility of a fire, explosion, or any unplanned sudden or non-sudden release of hazardous waste or hazardous waste constituents to air, soil, or surface water which could threaten human health or the environment.

Violations

Violation Date: 08/05/2021 ***Violation Source:*** CERS
Violation Program: APSA ***Violation Division:*** Fremont City Fire Department
Citation: HSC 6.67 25270.4.5(a) - California Health and Safety Code, Chapter 6.67, Section(s) 25270.4.5(a)
Violation Notes:

Returned to compliance on 09/23/2021. Perform testing with a 3rd party to ensure overfill and all sensors provide audible and visual alarms.

Violation Description:

Failure to adequately describe in the SPCC Plan, overfill prevention methods, including a description of the devices or systems in place for each container to prevent overfills.

Violations

Violation Date: 08/05/2021 ***Violation Source:*** CERS
Violation Program: APSA ***Violation Division:*** Fremont City Fire Department
Citation: HSC 6.67 25270.4.5 (a) - California Health and Safety Code, Chapter 6.67, Section(s) 25270.4.5 (a)
Violation Notes:

Returned to compliance on 09/23/2021. Provide a copy of briefing and if done before inspection, this violation will be removed.

Violation Description:

Failure to include in the SPCC plan an adequate description of employee training. Training shall address, at a minimum: operation and maintenance of equipment to prevent discharges; discharge procedure protocols; applicable pollution control laws, rules, and regulations; general facility operations; content of the facility SPCC plan; and annual discharge prevention briefings for oil-handling personnel to assure adequate understanding of the SPCC plan.

Violations

Violation Date: 08/05/2021 ***Violation Source:*** CERS
Violation Program: APSA ***Violation Division:*** Fremont City Fire Department
Citation: HSC 6.67 25270.4.5(a) - California Health and Safety Code, Chapter 6.67, Section(s) 25270.4.5(a)
Violation Notes:

Returned to compliance on 09/23/2021. Perform testing with a 3rd party to ensure overfill and all sensors provide audible and visual alarms.

Violation Description:

Failure to ensure that tanks are inspected and tested by an appropriately qualified person in accordance with industry standards.

Violations

Violation Date: 08/05/2021 ***Violation Source:*** CERS
Violation Program: APSA ***Violation Division:*** Fremont City Fire Department
Citation: HSC 6.67 25270.4.5(a) - California Health and Safety Code, Chapter 6.67, Section(s) 25270.4.5(a)
Violation Notes:

Returned to compliance on 09/23/2021. Perform testing with a 3rd party to ensure overfill and all sensors provide audible and visual alarms.

Violation Description:

Failure to regularly test liquid level sensing devices to ensure proper operation.

Violations

Violation Date: 03/08/2018 ***Violation Source:*** CERS
Violation Program: APSA ***Violation Division:*** Fremont City Fire Department
Citation: HSC 6.67 25270.4.5(a) - California Health and Safety Code, Chapter 6.67, Section(s) 25270.4.5(a)
Violation Notes:

Returned to compliance on 03/19/2018. Failure to prepare a Spill Prevention, Control, and Countermeasures (SPCC) Plan.

Violation Description:

Failure to prepare a Spill Prevention, Control, and Countermeasures (SPCC) Plan.

Violations

Violation Date: 03/08/2018 ***Violation Source:*** CERS
Violation Program: APSA ***Violation Division:*** Fremont City Fire Department
Citation: HSC 6.67 25270.4.5 (a) - California Health and Safety Code, Chapter 6.67, Section(s) 25270.4.5 (a)
Violation Notes:

Returned to compliance on 03/19/2018. Failure to amend the SPCC Plan within 6 months: 1. When the facility has had a change in design, construction, operation, or maintenance which affects the facility?s discharge potential. AND/OR 2. To include more effective proven technology at the time of the 5-year SPCC Plan review and evaluation.

Violation Description:

Failure to amend the SPCC Plan within 6 months:
1. When the facility has had a change in design, construction, operation, or maintenance which affects the facility's discharge potential. AND/OR
2. To include more effective proven technology at the time of the 5-year SPCC Plan review and evaluation.

Violations

Violation Date: 08/05/2021 ***Violation Source:*** CERS
Violation Program: APSA ***Violation Division:*** Fremont City Fire Department
Citation: HSC 6.67 25270.4.5(a) - California Health and Safety Code, Chapter 6.67, Section(s) 25270.4.5(a)
Violation Notes:

Returned to compliance on 08/05/2021.

Violation Description:

Failure of a Tier I qualified facility to certify the SPCC Plan according to 40 CFR 112.6(a)(1) if a technical change has been made to the facility design, construction, operation, or maintenance.

Violations

Violation Date: 03/08/2018 ***Violation Source:*** CERS

Violation Program: HMRRP ***Violation Division:*** Fremont City Fire Department
Citation: HSC 6.95 25508(a)(1) - California Health and Safety Code, Chapter 6.95, Section(s) 25508(a)(1)
Violation Notes:

Returned to compliance on 03/08/2018. Failure to complete and electronically submit the Business Activities Page and/or Business Owner Operator Identification Page. The business was required to modify the business activities section of the HMBP to reflect SPCC Tier 1. The violation was corrected once the inspector arrived back at the office was not completed during the inspection and was cited for the class

Violation Description:

Failure to complete and electronically submit the Business Activities Page and/or Business Owner Operator Identification Page.

Violations

Violation Date: 03/08/2018 ***Violation Source:*** CERS
Violation Program: APSA ***Violation Division:*** Fremont City Fire Department
Citation: HSC 6.67 25270.4.5(a) - California Health and Safety Code, Chapter 6.67, Section(s) 25270.4.5(a)
Violation Notes:

Returned to compliance on 03/19/2018. Failure to maintain a complete copy of the SPCC Plan at the facility if the facility is normally attended at least four hours per day, or at the nearest field office if the facility is not so attended.

Violation Description:

Failure to maintain a complete copy of the SPCC Plan at the facility if the facility is normally attended at least four hours per day, or at the nearest field office if the facility is not so attended.

Violations

Violation Date: 08/05/2021 ***Violation Source:*** CERS
Violation Program: APSA ***Violation Division:*** Fremont City Fire Department
Citation: HSC 6.67 25270.4.5(a) - California Health and Safety Code, Chapter 6.67, Section(s) 25270.4.5(a)
Violation Notes:

Returned to compliance on 08/05/2021.

Violation Description:

Failure to provide a written commitment of manpower, equipment, and materials required to expeditiously control and remove any discharge that may be harmful when claiming impracticability of appropriate containment/diversionary structures.

Violations

Violation Date: 08/05/2021 ***Violation Source:*** CERS
Violation Program: HMRRP ***Violation Division:*** Fremont City Fire Department
Citation: HSC 6.95 25508(a)(3 - California Health and Safety Code, Chapter 6.95, Section(s) 25508(a)(3
Violation Notes:

Returned to compliance on 09/17/2021. Update Primary contact and Environmental Contact, Dave Biasati advised FFD he is no longer a contact for Audi.

Violation Description:

Failure to report program data electronically.

Violations

Violation Date: 08/05/2021 ***Violation Source:*** CERS
Violation Program: HW ***Violation Division:*** Fremont City Fire Department
Citation: 22 CCR 12 66262.34(e) - California Code of Regulations, Title 22, Chapter 12, Section(s) 66262.34(e)
Violation Notes:

Returned to compliance on 09/23/2021. Identify all satellite waste containers with 1.Generator name/address, 2. Waste type, 3. Waste Code, 4. accumulation date. Note "Emptied Daily" is ok for an accumulation date.

Violation Description:

Failure to meet the following conditions of satellite accumulation regulations:

• Accumulate up to 55 gallons of hazardous waste or one quart of acute hazardous waste at or near the initial point of accumulation which was under the control of the operator.

• Total time hazardous waste can be accumulated onsite in any generator accumulation area is one year, i.e., the combined accmulation time at a satellite accumulation point and at a 90/180/270 accumulation area (depending on size of generator and distance transported), whichever comes first.

• The generator complies with section 66265.171, 66265.172, and 66265.173(a).

• The container must be clearly marked with the initial date that hazardous waste is first placed in the container and labelled with the words "Hazardous Waste" including specified information

• Container must be labelled with the date the satellite accumulation limit is reached and moved within three days after reaching the 55 gallon (or one quart) limit to a "90 day" accumulation area

• 55 gallons (or one quart of acute hazardous waste) of waste per process may be accumulated

Violations

Violation Date: 01/08/2018
Violation Source: CERS
Violation Program: HMRRP
Violation Division: Fremont City Fire Department
Citation: HSC 6.95 25508(a)(1) - California Health and Safety Code, Chapter 6.95, Section(s) 25508(a)(1)
Violation Notes:

Returned to compliance on 03/08/2018. Failure to complete and electronically submit hazardous material inventory information for all reportable hazardous materials on site at or above reportable quantities.

Violation Description:

Failure to complete and electronically submit hazardous material inventory information for all reportable hazardous materials on site at or above reportable quantities.

Violations

Violation Date: 01/08/2018
Violation Source: CERS
Violation Program: APSA
Violation Division: Fremont City Fire Department
Citation: HSC 6.67 25270.4.5(a) - California Health and Safety Code, Chapter 6.67, Section(s) 25270.4.5(a)
Violation Notes:

Returned to compliance on 03/19/2018. Failure to maintain a complete copy of the SPCC Plan at the facility if the facility is normally attended at least four hours per day, or at the nearest field office if the facility is not so attended.

Violation Description:

Failure to maintain a complete copy of the SPCC Plan at the facility if the facility is normally attended at least four hours per day, or at the nearest field office if the facility is not so attended.

Evaluations

Eval Date: 03/08/2018
Violations Found: Yes
Eval General Type: Other/Unknown
Eval Type: Other, not routine, done by local agency
Eval Division: Fremont City Fire Department
Eval Program: HMRRP
Eval Source: CERS
Eval Notes:

Eval Date: 01/08/2018
Violations Found: Yes
Eval General Type: Compliance Evaluation Inspection
Eval Type: Routine done by local agency
Eval Division: Fremont City Fire Department
Eval Program: HW
Eval Source: CERS
Eval Notes:

Eval Date: 08/05/2021
Violations Found: Yes
Eval General Type: Compliance Evaluation Inspection
Eval Type: Routine done by local agency
Eval Division: Fremont City Fire Department
Eval Program: HW
Eval Source: CERS
Eval Notes:

Initial Inspection for CUPA Permit. Site is a Non-RCRA LQG.; Note: data in [EVAL Notes] field for some records is truncated from the source.

Eval Date: 09/23/2021
Violations Found: No
Eval General Type: Other/Unknown
Eval Type: Other, not routine, done by local agency
Eval Division: Fremont City Fire Department
Eval Program: HW
Eval Source: CERS
Eval Notes:

Other Inspection for CUPA permit. All violations have been corrected.; Note: data in [EVAL Notes] field for some records is truncated from the source.

Eval Date: 08/05/2021
Violations Found: Yes
Eval General Type: Compliance Evaluation Inspection
Eval Type: Routine done by local agency
Eval Division: Fremont City Fire Department
Eval Program: APSA
Eval Source: CERS
Eval Notes:

Initial Inspection for CUPA Permit; Note: data in [EVAL Notes] field for some records is truncated from the source.

Eval Date: 01/08/2018
Violations Found: Yes
Eval General Type: Compliance Evaluation Inspection
Eval Type: Routine done by local agency
Eval Division: Fremont City Fire Department
Eval Program: HMRRP
Eval Source: CERS
Eval Notes:

Eval Date: 01/08/2018
Violations Found: Yes
Eval General Type: Compliance Evaluation Inspection
Eval Type: Routine done by local agency
Eval Division: Fremont City Fire Department
Eval Program: APSA
Eval Source: CERS
Eval Notes:

Eval Date: 03/08/2018
Violations Found: Yes
Eval General Type: Other/Unknown

Eval Type: Other, not routine, done by local agency
Eval Division: Fremont City Fire Department
Eval Program: APSA
Eval Source: CERS
Eval Notes:

This is a follow-up inspection to the routine inspection conducted on January 8, 2018 and not all APSA violations were corrected, and in this case no action plan to have been submitted. KPA Associates has committed to submitting the HMBP to the by Monday, March 20; Note: data in [EVAL Notes] field for some records is truncated from the source.

Eval Date: 03/08/2018
Violations Found: No
Eval General Type: Other/Unknown
Eval Type: Other, not routine, done by local agency
Eval Division: Fremont City Fire Department
Eval Program: HW
Eval Source: CERS
Eval Notes:

This is a follow-up inspection to the teen inspection conducted on January 8, 2010 at all hazardous waste violations have been corrected; Note: data in [EVAL Notes] field for some records is truncated from the source.

Eval Date: 08/05/2021
Violations Found: Yes
Eval General Type: Compliance Evaluation Inspection
Eval Type: Routine done by local agency
Eval Division: Fremont City Fire Department
Eval Program: HMRRP
Eval Source: CERS
Eval Notes:

Initial Inspection for CUPA Permit; Note: data in [EVAL Notes] field for some records is truncated from the source.

Eval Date: 09/23/2021
Violations Found: No
Eval General Type: Other/Unknown
Eval Type: Other, not routine, done by local agency
Eval Division: Fremont City Fire Department
Eval Program: APSA
Eval Source: CERS
Eval Notes:

Other Inspection for CUPA permit. All violations have been corrected.; Note: data in [EVAL Notes] field for some records is truncated from the source.

Affiliations

Affil Type Desc: Environmental Contact
Entity Name: Joe Nguyen
Entity Title:
Address: 43191 Boscell Rd
City: Fremont
State: CA
Country:
Zip Code: 94538
Phone:

Affil Type Desc: Property Owner
Entity Name: Fletcher Jones Jr.
Entity Title:
Address: 7300 W Sahara Ave
City: Las Vegas
State: NV
Country: United States
Zip Code: 89117
Phone: (707) 739-9800

Affil Type Desc:	Document Preparer
Entity Name:	KPA, LLC
Entity Title:	
Address:	
City:	
State:	
Country:	
Zip Code:	
Phone:	

Affil Type Desc:	Legal Owner
Entity Name:	Fletcher Jones Jr
Entity Title:	
Address:	7300 W Sahara Ave
City:	Las Vegas
State:	NV
Country:	United States
Zip Code:	89117
Phone:	(707) 739-9800

Affil Type Desc:	Operator
Entity Name:	DAVE BIASATTI
Entity Title:	
Address:	
City:	
State:	
Country:	
Zip Code:	
Phone:	(510) 623-1111

Affil Type Desc:	Parent Corporation
Entity Name:	Fletcher Jones Motor Cars Of Fremont
Entity Title:	
Address:	
City:	
State:	
Country:	
Zip Code:	
Phone:	

Affil Type Desc:	CUPA District
Entity Name:	Fremont City Fire Department
Entity Title:	
Address:	P.O. Box 5006
City:	Fremont
State:	CA
Country:	
Zip Code:	94537-5006
Phone:	(510) 494-4279

Affil Type Desc:	Facility Mailing Address
Entity Name:	Mailing Address
Entity Title:	
Address:	43191 Boscell Road
City:	Fremont
State:	CA
Country:	
Zip Code:	94538
Phone:	

Coordinates

Env Int Type Code:	HMBP	***Longitude:***	-121.976600
Program ID:	10748917	***Coord Name:***	
Latitude:	37.504070	***Ref Point Type Desc:***	Center of a facility or station.

Map Key	Number of Records	Direction	Distance (mi/ft)	Elev/Diff (ft)	Site	DB
621	5 of 7	NNW	0.19 / 1,023.32	21.22 / 16	JM FREMONT MOTORS, LLC DBA AUTO FREMONT 43191 BOSCELL RD FREMONT CA 94538	RCRA NON GEN

EPA Handler ID: CAL000431452
Gen Status Universe: No Report
Contact Name: DAVE BIASATTI
Contact Address: 5760 CUSHING PARKWAY , , FREMONT , CA, 94538 ,
Contact Phone No and Ext: 510-623-1111
Contact Email: DBIASATTI@FJFREMONT.COM
Contact Country:
County Name: YOLO
EPA Region: 09
Land Type:
Receive Date: 20171012
Location Latitude: 37.503895
Location Longitude: -121.976383

Violation/Evaluation Summary

Note: NO RECORDS: As of Apr 2023, there are no Compliance Monitoring and Enforcement (violation) records associated with this facility (EPA ID).

Handler Summary

Importer Activity: No
Mixed Waste Generator: No
Transporter Activity: No
Transfer Facility: No
Onsite Burner Exemption: No
Furnace Exemption: No
Underground Injection Activity: No
Commercial TSD: No
Used Oil Transporter: No
Used Oil Transfer Facility: No
Used Oil Processor: No
Used Oil Refiner: No
Used Oil Burner: No
Used Oil Market Burner: No
Used Oil Spec Marketer: No

Hazardous Waste Handler Details

Sequence No: 1
Receive Date: 20171012
Handler Name: JM FREMONT MOTORS, LLC DBA AUTO FREMONT
Source Type: Implementer
Federal Waste Generator Code: N
Generator Code Description: Not a Generator, Verified

Owner/Operator Details

Owner/Operator Ind: Current Operator
Type: Other
Name: DAVE BIASATTI
Date Became Current:
Date Ended Current:
Phone: 510-623-1111
Source Type: Implementer
Street No:
Street 1: 5760 CUSHING PARKWAY
Street 2:
City: FREMONT
State: CA
Country:
Zip Code: 94538

Owner/Operator Ind: Current Owner
Type: Other
Name: FLETCHER JONES JR
Street No:
Street 1: 7300 W SAHARA AVE
Street 2:

Map Key	Number of Records	Direction	Distance (mi/ft)	Elev/Diff (ft)	Site	DB

Date Became Current:		**City:**	LAS VEGAS
Date Ended Current:		**State:**	NV
Phone:	707-739-9800	**Country:**	
Source Type:	Implementer	**Zip Code:**	89117

621 **6 of 7** **NNW** **0.19 / 1,023.32** **21.22 / 16** **NW TRANSPORT**
43191 BOSCELL RD
FREMONT CA
UST SWEEPS

C C:	A01-009-296	**D Filename:**	SITE06A
BOE:		**Page No:**	180
Comp:	296	**County:**	ALAMEDA
Status:	ACTIVE	**State :**	CA
No of Tanks:	2	**Zip:**	94538
Jurisdict:	CITY OF FREMONT	**Latitude:**	37.503939
Agency:	FIRE DEPARTMENT	**Longitude:**	-121.976751
Phone:		**Georesult:**	S5HPNTSCZA

Tank Details

Tank ID:	000002	**S Contain:**	
O Tank ID:	2	**Stg:**	P
SWRCB No:	01-009-000296-000002	**Storage :**	
Removed:		**Storag Type:**	PRODUCT
Installed:		**P Contain:**	
A Date:	09-18-91	**Content:**	REG UNLEADED
Capac:	5000	**ONA:**	
Tank Use:	M.V. FUEL	**D File Name:**	TANK6

Tank Details

Tank ID:	000001	**S Contain:**	
O Tank ID:	1	**Stg:**	P
SWRCB No:	01-009-000296-000001	**Storage :**	
Removed:		**Storag Type:**	PRODUCT
Installed:		**P Contain:**	
A Date:	09-18-91	**Content:**	DIESEL
Capac:	10000	**ONA:**	
Tank Use:	M.V. FUEL	**D File Name:**	TANK6

621 **7 of 7** **NNW** **0.19 / 1,023.32** **21.22 / 16** **UPS FREIGHT- FREMONT TERMINAL**
43191 BOSCELL ROAD
FREMONT CA 94538
CONT ALAMEDA

Facility Type:	LUST CLEANUP SITE	**Rel Desc:**	
Status:	COMPLETED - CASE CLOSED	**Rel Type:**	
Site Code:		**Rel T Desc:**	
Site ID:		**Program:**	
Record ID:		**Case Desc:**	
ID Type:		**ID Date:**	
Substance:			
County:	ALAMEDA		
Longitude:			
Latitude:			

Site Details

Global ID:	T0600143705	**Inv Party:**	
Fac ID:		**Inv P Type:**	
Desc:			

Map Key	Number of Records	Direction	Distance (mi/ft)	Elev/Diff (ft)	Site	DB
622	1 of 1	NNW	0.31 / 1,613.51	21.86 / 16	Subway 39853 5589 AUTO MALL PKWY FREMONT CA 94538	DELISTED HAZ

Siteid: 157751
Latitude: 37.504578
Longitude: -121.974577
Original Source: CHAZ
Record Date: 30-MAY-2017

Map Key	Number of Records	Direction	Distance (mi/ft)	Elev/Diff (ft)	Site	DB
623	1 of 9	NNW	0.02 / 105.38	17.21 / 12	1X B AND B EQUIPMENT 42800 BOYCE RD FREMONT CA 945380000	HAZNET

SIC Code:
NAICS Code:
EPA ID: CAC000807848
Create Date: 6/9/1992
Fac Act Ind: No
Inact Date: 10/25/2000
County Code: 01
County Name: Alameda
Mail Name:
Mailing Addr 1: 42800 BOYCE RD
Mailing Addr 2:
Owner Fax:
Mailing City: FREMONT
Mailing State: CA
Mailing Zip: 945380000
Region Code: 2
Owner Name: FRANK WILDE
Owner Addr 1: --
Owner Addr 2:
Owner City: --
Owner State: 99
Owner Zip: --
Owner Phone: 0000000000
Details DTSC HWTS: The Department of Toxic Substances Control (DTSC) makes available a Waste Code Matrix showing each Waste Code, its description, and annual amounts in its Hazardous Waste Tracking System: https://hwts.dtsc.ca.gov/search
DTSC Handler Profile url: https://hwts.dtsc.ca.gov/facility/CAC000807848

Map Key	Number of Records	Direction	Distance (mi/ft)	Elev/Diff (ft)	Site	DB
623	2 of 9	NNW	0.02 / 105.38	17.21 / 12	BAY BOBCAT 42800 BOYLE ROAD FREMONT CA 945380000	HAZNET

SIC Code:
NAICS Code:
EPA ID: CAL921405063
Create Date: 5/19/1992
Fac Act Ind: No
Inact Date: 6/30/1995
County Code: 01
County Name: Alameda
Mail Name:
Mailing Addr 1: 42800 BOYLE ROAD
Mailing Addr 2:
Owner Fax:
Mailing City: FREMONT
Mailing State: CA
Mailing Zip: 945380000
Region Code: 2
Owner Name: FRANK WILDE
Owner Addr 1: 42800 BOYLE ROAD
Owner Addr 2:
Owner City: FREMONT
Owner State: CA
Owner Zip: 945380000
Owner Phone: 5107248121
Details DTSC HWTS: The Department of Toxic Substances Control (DTSC) makes available a Waste Code Matrix showing each Waste Code, its description, and annual amounts in its Hazardous Waste Tracking System: https://hwts.dtsc.ca.gov/search
DTSC Handler Profile url: https://hwts.dtsc.ca.gov/facility/CAL921405063

Map Key	Number of Records	Direction	Distance (mi/ft)	Elev/Diff (ft)	Site	DB
623	3 of 9	NNW	0.02 / 105.38	17.21 / 12	JACK JAMES TOWING 42800 BOYCE RD. FREMONT CA 94538	FINDS/FRS

Registry ID: 110066733333
FIPS Code:
HUC Code: 18050003
Site Type Name: STATIONARY
Location Description:
Supplemental Location:
Create Date: 14-OCT-15
Update Date:

Map Key	Number of Records	Direction	Distance (mi/ft)	Elev/Diff (ft)	Site	DB

Interest Types:	STATE MASTER
SIC Codes:	
SIC Code Descriptions:	
NAICS Codes:	
NAICS Code Descriptions:	
Conveyor:	FRS-GEOCODE
Federal Facility Code:	
Federal Agency Name:	
Tribal Land Code:	
Tribal Land Name:	
Congressional Dist No:	13
Census Block Code:	060014415031051
EPA Region Code:	09
County Name:	ALAMEDA
US/Mexico Border Ind:	
Latitude:	37.50358
Longitude:	-121.97994
Reference Point:	CENTER OF A FACILITY OR STATION
Coord Collection Method:	ADDRESS MATCHING-HOUSE NUMBER
Accuracy Value:	30
Datum:	NAD83
Source:	
Facility Detail Rprt URL:	https://ofmpub.epa.gov/frs_public2/fii_query_detail.disp_program_facility?p_registry_id=110066733333
Data Source:	Facility Registry Service - Single File
Program Acronyms:	

CA-ENVIROVIEW:39219

623	4 of 9	NNW	0.02 / 105.38	17.21 / 12	**Jack James Towing** **42800 BOYCE RD.** **FREMONT CA 94538**	CERS HAZ

Site ID:	39219
Latitude:	37.503580
Longitude:	-121.979940

Regulated Programs

EI ID:	10168433	**EI Description:**	Chemical Storage Facilities
EI ID:	10168433	**EI Description:**	Hazardous Waste Generator

Violations

Violation Date:	03/03/2020	**Violation Source:**	CERS
Violation Program:	HW	**Violation Division:**	Fremont City Fire Department
Citation:	22 CCR 12 66262.34(f) - California Code of Regulations, Title 22, Chapter 12, Section(s) 66262.34(f)		
Violation Notes:			

Returned to compliance on 03/03/2020.

Violation Description:

Failure to label stationary hazardous waste tanks as "hazardous waste" and mark with an accumulation start date.

Violations

Violation Date:	10/14/2016	**Violation Source:**	CERS
Violation Program:	HMRRP	**Violation Division:**	Fremont City Fire Department
Citation:	HSC 6.95 25508(a)(1) - California Health and Safety Code, Chapter 6.95, Section(s) 25508(a)(1)		
Violation Notes:			

Returned to compliance on 11/21/2016.

Violation Description:

Failure to complete and electronically submit hazardous material inventory information for all reportable hazardous materials on site at or above reportable quantities.

Violations

Violation Date: 10/14/2016 ***Violation Source:*** CERS
Violation Program: HW ***Violation Division:*** Fremont City Fire Department
Citation: 22 CCR 16 66266.81(a)(1) - California Code of Regulations, Title 22, Chapter 16, Section(s) 66266.81(a)(1)
Violation Notes:

Returned to compliance on 11/21/2016. Failure to meet hazardous waste requirements, as a generator, when handling, storing, and transporting more than 10 lead acid batteries at any one time.

Violation Description:

Failure to meet the spent lead acid battery management requirements, when handling, storing, or transporting more than 10 lead acid batteries at any one time.

Violations

Violation Date: 10/14/2016 ***Violation Source:*** CERS
Violation Program: HW ***Violation Division:*** Fremont City Fire Department
Citation: 22 CCR 12 66262.34(f) - California Code of Regulations, Title 22, Chapter 12, Section(s) 66262.34(f)
Violation Notes:

Returned to compliance on 11/21/2016. Failure to properly label hazardous waste accumulation containers with the following requirements: "Hazardous Waste", name and address of the generator, physical and chemical characteristics of the Hazardous Waste, and starting accumulation date.

Violation Description:

Failure to properly label hazardous waste accumulation containers and portable tanks with the following requirements: "Hazardous Waste", name and address of the generator, physical and chemical characteristics of the Hazardous Waste, and starting accumulation date.

Violations

Violation Date: 11/06/2013 ***Violation Source:*** CERS
Violation Program: HW ***Violation Division:*** Fremont City Fire Department
Citation: HSC 6.67 Multiple - California Health and Safety Code, Chapter 6.67, Section(s) Multiple
Violation Notes:

Returned to compliance on 12/20/2013. Anchor Used oil tank

Violation Description:

Haz Waste Generator Program - Administration/Documentation - General

Violations

Violation Date: 10/14/2016 ***Violation Source:*** CERS
Violation Program: HW ***Violation Division:*** Fremont City Fire Department
Citation: HSC 6.5 25250.22 - California Health and Safety Code, Chapter 6.5, Section(s) 25250.22
Violation Notes:

Returned to compliance on 11/21/2016. Failure to properly handle, manage, label, and recycle used oil and fuel filters.

Violation Description:

Failure to properly manage used oil and/or fuel filters in accordance with the requirements.

Violations

Violation Date: 03/03/2020 ***Violation Source:*** CERS
Violation Program: HW ***Violation Division:*** Fremont City Fire Department
Citation: 40 CFR 1 265.201(c)(3) - U.S. Code of Federal Regulations, Title 40, Chapter 1, Section(s) 265.201(c)(3)
Violation Notes:

Returned to compliance on 03/03/2020. Daily Inspection Form given to business to start daily inspections

Violation Description:

Failure to inspect hazardous waste tanks at least once each operating day for the following, when present:
(1) Discharge control equipment (e.g., waste feed cutoff systems, by-pass systems, and drainage systems) to ensure that it is in good working order;
(2) Data gathered from monitoring equipment (e.g., pressure and temperature gauges) to ensure that the tank is being operated according to its design;
(3) The level of waste in the tank.

Violations

Violation Date: 10/14/2016 ***Violation Source:*** CERS
Violation Program: HMRRP ***Violation Division:*** Fremont City Fire Department
Citation: HSC 6.95 25508(a)(1) - California Health and Safety Code, Chapter 6.95, Section(s) 25508(a)(1)
Violation Notes:

Returned to compliance on 11/21/2016.

Violation Description:

Failure to annually review and electronically certify that the business plan is complete and accurate on or before the annual due date.

Violations

Violation Date: 03/03/2020 ***Violation Source:*** CERS
Violation Program: HW ***Violation Division:*** Fremont City Fire Department
Citation: 22 CCR 12 66262.34(f) - California Code of Regulations, Title 22, Chapter 12, Section(s) 66262.34(f)
Violation Notes:

Returned to compliance on 03/03/2020.

Violation Description:

Failure to properly label hazardous waste accumulation containers and portable tanks with the following requirements: "Hazardous Waste", name and address of the generator, physical and chemical characteristics of the Hazardous Waste, and starting accumulation date.

Violations

Violation Date: 10/14/2016 ***Violation Source:*** CERS
Violation Program: HW ***Violation Division:*** Fremont City Fire Department
Citation: 22 CCR 12 66262.34(d) - California Code of Regulations, Title 22, Chapter 12, Section(s) 66262.34(d)
Violation Notes:

Returned to compliance on 11/21/2016. Failure to dispose of hazardous waste within 180 days (or 270 if waste is transported over 200 miles) for the generator who generates less than 1000 kilogram per month, but more than 100 kilograms per month.

Violation Description:

Failure to send hazardous waste offsite for treatment, storage, or disposal within 180 days (or 270 days if waste is transported over 200 miles) for a generator who generates less than 1000 kilogram per month if all of the following conditions are met: (1) The quantity of hazardous waste accumulated onsite never exceeds 6,000 kilograms.
(2) The generator complies with the requirements of 40 Code of Federal Regulations section 262.34(d), (e) and (f).
(3) The generator does not hold acutely hazardous waste or extremely hazardous waste in an amount greater than one kilogram for more than 90 days.

Violations

Violation Date: 10/14/2016 ***Violation Source:*** CERS
Violation Program: HW ***Violation Division:*** Fremont City Fire Department
Citation: 40 CFR 1 265.32 - U.S. Code of Federal Regulations, Title 40, Chapter 1, Section(s) 265.32
Violation Notes:

Returned to compliance on 11/21/2016. Failure of the facility to maintain the following emergency equipment or equivalents: 1) An internal communications or alarm system capable of providing immediate emergency instruction (voice or signal) to facility personnel; 2) A device, such as a telephone (immediately available at the scene of Operations/ Maintenance) or a hand-held two-way radio, capable of summoning emergency assistance from local police departments, fire departments, or State or local emergency response teams; 3) Portable fire extinguishers, fire control equipment (including special extinguishing equipment, such as that using foam, inert gas, or dry chemicals), spill control equipment, and decontamination equipment; and 4) Water at adequate volume and pressure to supply water hose streams, or foam producing equipment, or automatic sprinklers, or water spray systems.

Violation Description:

Failure of the facility to maintain the following emergency equipment or equivalents:
1) An internal communications or alarm system;
2) A device, such as a telephone (immediately available at the scene of Operations/ Maintenance) or a hand-held two-way radio, capable of summoning emergency assistance from local police departments, fire departments, or State or local emergency response teams;
3) Portable fire extinguishers, fire control equipment, spill control equipment, and decontamination equipment; and
4) Water at adequate volume and pressure to supply water hose streams, or foam producing equipment, or automatic sprinklers, or water spray systems.

Violations

Violation Date: 10/14/2016 ***Violation Source:*** CERS
Violation Program: HW ***Violation Division:*** Fremont City Fire Department
Citation: 22 CCR 16 66266.81(b) - California Code of Regulations, Title 22, Chapter 16, Section(s) 66266.81(b)
Violation Notes:

Returned to compliance on 11/21/2016. Failure to properly manage, store, and label a damaged lead acid battery so as to minimize the release of acid and lead and to protect the environment.

Violation Description:

Failure to properly store damaged lead acid batteries in a nonreactive, structurally secure, closed container, and/or failure to label damaged lead acid battery with the date that the first battery in the container was placed there with ink, paint or other weather-resistant material so as to minimize the release of acid and lead.

Violations

Violation Date: 10/14/2016 ***Violation Source:*** CERS
Violation Program: HW ***Violation Division:*** Fremont City Fire Department
Citation: 40 CFR 1 265.201(c)(3) - U.S. Code of Federal Regulations, Title 40, Chapter 1, Section(s) 265.201(c)(3)
Violation Notes:

Returned to compliance on 11/21/2016. Failure to conduct daily tank inspection of the discharge systems, monitoring equipment, and tank levels.

Violation Description:

Failure to inspect hazardous waste tanks at least once each operating day for the following, when present:
(1) Discharge control equipment (e.g., waste feed cutoff systems, by-pass systems, and drainage systems) to ensure that it is in good working order;
(2) Data gathered from monitoring equipment (e.g., pressure and temperature gauges) to ensure that the tank is being operated according to its design;
(3) The level of waste in the tank.

Violations

Violation Date: 11/06/2013 ***Violation Source:*** CERS
Violation Program: HW ***Violation Division:*** Fremont City Fire Department
Citation: 22 CCR 12 66262.34(f) - California Code of Regulations, Title 22, Chapter 12, Section(s) 66262.34(f)
Violation Notes:

Returned to compliance on 12/20/2013.

Violation Description:

Failure to properly label hazardous waste accumulation containers with the following requirements: "Hazardous Waste", name and address of the generator, physical and chemical characteristics of the Hazardous Waste, and starting accumulation date.

Violations

Violation Date: 11/06/2013 ***Violation Source:*** CERS
Violation Program: HMRRP ***Violation Division:*** Fremont City Fire Department
Citation: HSC 6.95 Multiple - California Health and Safety Code, Chapter 6.95, Section(s) Multiple
Violation Notes:

Returned to compliance on 12/18/2013.

Violation Description:

Business Plan Program - Administration/Documentation - General

Violations

Violation Date: 10/14/2016 ***Violation Source:*** CERS
Violation Program: HW ***Violation Division:*** Fremont City Fire Department
Citation: 40 CFR 1 265.31 - U.S. Code of Federal Regulations, Title 40, Chapter 1, Section(s) 265.31
Violation Notes:

Returned to compliance on 11/21/2016. Failure to maintain and operate the facility to minimize the possibility of a fire, explosion, or any unplanned sudden or non-sudden release of hazardous waste or hazardous waste constituents to the air, soil, or surface water which could threaten human health or the environment..

Violation Description:

Failure to maintain and operate the facility to minimize the possibility of a fire, explosion, or any unplanned sudden or non-sudden release of hazardous waste or hazardous waste constituents to air, soil, or surface water which could threaten human health or the environment.

Evaluations

Eval Date: 03/03/2020
Violations Found: Yes
Eval General Type: Compliance Evaluation Inspection
Eval Type: Routine done by local agency
Eval Division: Fremont City Fire Department
Eval Program: HW
Eval Source: CERS
Eval Notes:

Initial Inspection and all 3 violations were corrected on site; Note: data in [EVAL Notes] field for some records is truncated from the source.

Eval Date: 10/14/2016
Violations Found: Yes
Eval General Type: Compliance Evaluation Inspection
Eval Type: Routine done by local agency
Eval Division: Fremont City Fire Department
Eval Program: HMRRP
Eval Source: CERS
Eval Notes:

Eval Date: 03/03/2020
Violations Found: No
Eval General Type: Compliance Evaluation Inspection

Eval Type: Routine done by local agency
Eval Division: Fremont City Fire Department
Eval Program: HMRRP
Eval Source: CERS
Eval Notes:

Initial Inspection; Note: data in [EVAL Notes] field for some records is truncated from the source.

Eval Date: 11/06/2013
Violations Found: Yes
Eval General Type: Compliance Evaluation Inspection
Eval Type: Routine done by local agency
Eval Division: Fremont City Fire Department
Eval Program: HMRRP
Eval Source: CERS
Eval Notes:

Eval Date: 11/06/2013
Violations Found: Yes
Eval General Type: Compliance Evaluation Inspection
Eval Type: Routine done by local agency
Eval Division: Fremont City Fire Department
Eval Program: HW
Eval Source: CERS
Eval Notes:

Eval Date: 10/14/2016
Violations Found: Yes
Eval General Type: Compliance Evaluation Inspection
Eval Type: Routine done by local agency
Eval Division: Fremont City Fire Department
Eval Program: HW
Eval Source: CERS
Eval Notes:

The facility has and will tank outside which did not have any hazardous waste label outside of the words used oil. Inside the job to drums storing used oil and an unknown substance were not labeled. Batteries were found throughout the yard which have been accumulated from wrecked vehicles that have been towed into the yard. Facility was asked to create a consolidation area for all batteries that are removed from damaged vehicles. Facility was advised to start daily inspections of the tank and weekly inspections of all the storage areas and to properly deal with spilled material from any cleanup of: from damaged vehicles in the yard. It was recommended that the facility walked the art and weekly basis to look for this kind of spill. Was advised to store waste manifests and receipts by year in an area where it is accessible for future inspection.; Note: data in [EVAL Notes] field for some records is truncated from the source.

Affiliations

Affil Type Desc: Identification Signer
Entity Name: Alain Morec
Entity Title: General Manager
Address:
City:
State:
Country:
Zip Code:
Phone:

Affil Type Desc: Operator
Entity Name: R Alain Morec
Entity Title:
Address:
City:
State:
Country:
Zip Code:
Phone: (510) 453-2828

Map Key	Number of Records	Direction	Distance (mi/ft)	Elev/Diff (ft)	Site	DB

Affil Type Desc:	Facility Mailing Address
Entity Name:	Mailing Address
Entity Title:	
Address:	42800 Boyce Rd.
City:	Fremont
State:	CA
Country:	
Zip Code:	94538
Phone:	

Affil Type Desc:	Legal Owner
Entity Name:	Boyce Road Partners
Entity Title:	
Address:	17400 Chestnut st
City:	Rowland Heights
State:	CA
Country:	United States
Zip Code:	91748-1013
Phone:	(626) 913-1800

Affil Type Desc:	Property Owner
Entity Name:	Boyce rd Partners
Entity Title:	
Address:	17400 E Chestnut st
City:	City of Industry
State:	CA
Country:	United States
Zip Code:	91748-1013
Phone:	(626) 913-1800

Affil Type Desc:	Environmental Contact
Entity Name:	Richard Alain Morec
Entity Title:	
Address:	2841 longspur way
City:	pleasanton
State:	CA
Country:	
Zip Code:	94566
Phone:	

Affil Type Desc:	Parent Corporation
Entity Name:	Jack James Towing
Entity Title:	
Address:	
City:	
State:	
Country:	
Zip Code:	
Phone:	

Affil Type Desc:	CUPA District
Entity Name:	Fremont City Fire Department
Entity Title:	
Address:	P.O. Box 5006
City:	Fremont
State:	CA
Country:	
Zip Code:	94537-5006
Phone:	(510) 494-4279

Map Key	Number of Records	Direction	Distance (mi/ft)	Elev/Diff (ft)	Site	DB
623	5 of 9	NNW	0.02 / 105.38	17.21 / 12	JACK JAMES TOWING SERVICE INC 42800 BOYCE RD FREMONT CA 94538-5108	RCRA NON GEN

EPA Handler ID:	CAL000343037
Gen Status Universe:	No Report
Contact Name:	DALE JOHNSON PRESIDENT

Contact Address:	549 C ST , , HAYWARD , CA, 94541-5027 ,
Contact Phone No and Ext:	510-581-1950
Contact Email:	DJOHNSON@JACKJAMESTOW.COM
Contact Country:	
County Name:	ALAMEDA
EPA Region:	09
Land Type:	
Receive Date:	20090515
Location Latitude:	37.50316
Location Longitude:	-121.980226

Violation/Evaluation Summary

Note:	NO RECORDS: As of Apr 2023, there are no Compliance Monitoring and Enforcement (violation) records associated with this facility (EPA ID).

Handler Summary

Importer Activity:	No
Mixed Waste Generator:	No
Transporter Activity:	No
Transfer Facility:	No
Onsite Burner Exemption:	No
Furnace Exemption:	No
Underground Injection Activity:	No
Commercial TSD:	No
Used Oil Transporter:	No
Used Oil Transfer Facility:	No
Used Oil Processor:	No
Used Oil Refiner:	No
Used Oil Burner:	No
Used Oil Market Burner:	No
Used Oil Spec Marketer:	No

Hazardous Waste Handler Details

Sequence No:	1
Receive Date:	20090515
Handler Name:	JACK JAMES TOWING SERVICE INC
Source Type:	Implementer
Federal Waste Generator Code:	N
Generator Code Description:	Not a Generator, Verified

Owner/Operator Details

Owner/Operator Ind:	Current Operator	**Street No:**	
Type:	Other	**Street 1:**	549 C ST
Name:	DALE JOHNSON PRESIDENT	**Street 2:**	
Date Became Current:		**City:**	HAYWARD
Date Ended Current:		**State:**	CA
Phone:	510-581-1950	**Country:**	
Source Type:	Implementer	**Zip Code:**	94541-5027
Owner/Operator Ind:	Current Owner	**Street No:**	
Type:	Other	**Street 1:**	549 C ST
Name:	DALE JOHNSON	**Street 2:**	
Date Became Current:		**City:**	HAYWARD
Date Ended Current:		**State:**	CA
Phone:	510-581-1950	**Country:**	
Source Type:	Implementer	**Zip Code:**	94541-5027

623	6 of 9	NNW	0.02 / 105.38	17.21 / 12	JACK JAMES TOWING SERVICE INC	FINDS/FRS

Map Key	Number of Records	Direction	Distance (mi/ft)	Elev/Diff (ft)	Site	DB
					42800 BOYCE RD FREMONT CA 94538-5108	

Registry ID:	110070471642
FIPS Code:	06001
HUC Code:	18050003
Site Type Name:	STATIONARY
Location Description:	
Supplemental Location:	
Create Date:	02-JAN-19
Update Date:	
Interest Types:	OTHER HAZARDOUS WASTE ACTIVITIES
SIC Codes:	
SIC Code Descriptions:	
NAICS Codes:	811121, 811198
NAICS Code Descriptions:	ALL OTHER AUTOMOTIVE REPAIR AND MAINTENANCE., AUTOMOTIVE BODY, PAINT, AND INTERIOR REPAIR AND MAINTENANCE.
Conveyor:	RCRAINFO
Federal Facility Code:	
Federal Agency Name:	
Tribal Land Code:	
Tribal Land Name:	
Congressional Dist No:	13
Census Block Code:	060014415031051
EPA Region Code:	09
County Name:	ALAMEDA
US/Mexico Border Ind:	
Latitude:	37.50316
Longitude:	-121.980226
Reference Point:	ENTRANCE POINT OF A FACILITY OR STATION
Coord Collection Method:	GDT-ADDRESS MATCHING (GEOCODING)
Accuracy Value:	
Datum:	NAD83
Source:	
Facility Detail Rprt URL:	https://ofmpub.epa.gov/frs_public2/fii_query_detail.disp_program_facility?p_registry_id=110070471642
Data Source:	Facility Registry Service - Single File
Program Acronyms:	

RCRAINFO:CAL000343037

Map Key	Number of Records	Direction	Distance (mi/ft)	Elev/Diff (ft)	Site	DB
623	7 of 9	NNW	0.02 / 105.38	17.21 / 12	JACK JAMES TOWING 42800 BOYCE RD FREMONT CA 945385108	HAZ GEN

Epa ID:	CAL000343037	**Facility County:**	01
Address 2:		**County:**	Alameda
Details DTSC HWTS:	The Department of Toxic Substances Control (DTSC) makes available a Waste Code Matrix showing each Waste Code, its description, and annual amounts in its Hazardous Waste Tracking System: https://hwts.dtsc.ca.gov/search		
Handler Profile URL:	https://hwts.dtsc.ca.gov/facility/CAL000343037		

Map Key	Number of Records	Direction	Distance (mi/ft)	Elev/Diff (ft)	Site	DB
623	8 of 9	NNW	0.02 / 105.38	17.21 / 12	ABERLE-SCRODIN INC 42800 BOYCE RD FREMONT CA 945385108	HAZ GEN

Epa ID:	CAL000308810	**Facility County:**	01
Address 2:		**County:**	Alameda
Details DTSC HWTS:	The Department of Toxic Substances Control (DTSC) makes available a Waste Code Matrix showing each Waste Code, its description, and annual amounts in its Hazardous Waste Tracking System: https://hwts.dtsc.ca.gov/search		
Handler Profile URL:	https://hwts.dtsc.ca.gov/facility/CAL000308810		

Map Key	Number of Records	Direction	Distance (mi/ft)	Elev/Diff (ft)	Site	DB
623	9 of 9	NNW	0.02 / 105.38	17.21 / 12	AVAR CONSTRUCTION SYSTEMS 42800 BOYCE RD FREMONT CA 94538	HAZ GEN

Map Key	Number of Records	Direction	Distance (mi/ft)	Elev/Diff (ft)	Site	DB

Epa ID: CAL000250778 **Facility County:** 01
Address 2: **County:** Alameda
Details DTSC HWTS: The Department of Toxic Substances Control (DTSC) makes available a Waste Code Matrix showing each Waste Code, its description, and annual amounts in its Hazardous Waste Tracking System: https://hwts.dtsc.ca.gov/search
Handler Profile URL: https://hwts.dtsc.ca.gov/facility/CAL000250778

624	1 of 1	NNW	0.02 / 112.51	17.00 / 12	NEWARK DISTRIBUTION SUBSTATION 42993 BOYCE RD FREMONT CA 94538	RCRA NON GEN

EPA Handler ID: CAC003113268
Gen Status Universe: No Report
Contact Name: RYAN CAWDREY
Contact Address: 3401 CROW CANYON RD , , SAN RAMON , CA, 94583 ,
Contact Phone No and Ext: 510-414-0015
Contact Email: RYCO@PGE.COM
Contact Country:
County Name: ALAMEDA
EPA Region: 09
Land Type:
Receive Date: 20210405
Location Latitude:
Location Longitude:

Violation/Evaluation Summary

Note: NO RECORDS: As of Apr 2023, there are no Compliance Monitoring and Enforcement (violation) records associated with this facility (EPA ID).

Handler Summary

Importer Activity: No
Mixed Waste Generator: No
Transporter Activity: No
Transfer Facility: No
Onsite Burner Exemption: No
Furnace Exemption: No
Underground Injection Activity: No
Commercial TSD: No
Used Oil Transporter: No
Used Oil Transfer Facility: No
Used Oil Processor: No
Used Oil Refiner: No
Used Oil Burner: No
Used Oil Market Burner: No
Used Oil Spec Marketer: No

Hazardous Waste Handler Details

Sequence No: 1
Receive Date: 20210405
Handler Name: NEWARK DISTRIBUTION SUBSTATION
Source Type: Implementer
Federal Waste Generator Code: N
Generator Code Description: Not a Generator, Verified

Owner/Operator Details

Owner/Operator Ind: Current Operator **Street No:**
Type: Other **Street 1:** 3401 CROW CANYON RD
Name: RYAN CAWDREY **Street 2:**

Map Key	Number of Records	Direction	Distance (mi/ft)	Elev/Diff (ft)	Site	DB

Date Became Current:		**City:**	SAN RAMON
Date Ended Current:		**State:**	CA
Phone:	510-414-0015	**Country:**	
Source Type:	Implementer	**Zip Code:**	94583
Owner/Operator Ind:	Current Owner	**Street No:**	
Type:	Other	**Street 1:**	C/O ENVIRONMENTAL SERVICES, 3401 CR
Name:	PACIFIC GAS AND ELECTRIC COMPANY	**Street 2:**	
Date Became Current:		**City:**	SAN RAMON
Date Ended Current:		**State:**	CA
Phone:	415-973-7000	**Country:**	
Source Type:	Implementer	**Zip Code:**	94583

625	1 of 1	S	0.16 / 857.35	14.04 / 9	**TOM BROWN** **2116 FAIRWAY GLEN DRIVE** **SANTA CLARA CA 95054**	**RCRA NON GEN**

EPA Handler ID:	CAC003200205
Gen Status Universe:	No Report
Contact Name:	TOM BROWN
Contact Address:	2116 FAIRWAY GLEN DRIVE , , SANTA CLARA , CA, 95054 ,
Contact Phone No and Ext:	408-220-3461
Contact Email:	JOHN@JWHARS.COM
Contact Country:	
County Name:	SANTA CLARA
EPA Region:	09
Land Type:	
Receive Date:	20221019
Location Latitude:	
Location Longitude:	

Violation/Evaluation Summary

Note:	NO RECORDS: As of Apr 2023, there are no Compliance Monitoring and Enforcement (violation) records associated with this facility (EPA ID).

Handler Summary

Importer Activity:	No
Mixed Waste Generator:	No
Transporter Activity:	No
Transfer Facility:	No
Onsite Burner Exemption:	No
Furnace Exemption:	No
Underground Injection Activity:	No
Commercial TSD:	No
Used Oil Transporter:	No
Used Oil Transfer Facility:	No
Used Oil Processor:	No
Used Oil Refiner:	No
Used Oil Burner:	No
Used Oil Market Burner:	No
Used Oil Spec Marketer:	No

Hazardous Waste Handler Details

Sequence No:	1
Receive Date:	20221019
Handler Name:	TOM BROWN
Source Type:	Implementer
Federal Waste Generator Code:	N
Generator Code Description:	Not a Generator, Verified

Map Key	Number of Records	Direction	Distance (mi/ft)	Elev/Diff (ft)	Site	DB

Owner/Operator Details

Owner/Operator Ind:	Current Operator	***Street No:***	
Type:	Other	***Street 1:***	2116 FAIRWAY GLEN DRIVE
Name:	TOM BROWN	***Street 2:***	
Date Became Current:		***City:***	SANTA CLARA
Date Ended Current:		***State:***	CA
Phone:	408-220-3461	***Country:***	
Source Type:	Implementer	***Zip Code:***	95054
Owner/Operator Ind:	Current Owner	***Street No:***	
Type:	Other	***Street 1:***	2116 FAIRWAY GLEN DRIVE
Name:	TOM BROWN	***Street 2:***	
Date Became Current:		***City:***	SANTA CLARA
Date Ended Current:		***State:***	CA
Phone:	408-220-3461	***Country:***	
Source Type:	Implementer	***Zip Code:***	95054

626	*1 of 8*	***NNW***	***0.02 / 120.03***	***17.58 / 12***	***LEWIS & TIBBITTS INC 42700 BOYCE RD FREMONT CA 94538***	***RCRA SQG***

EPA Handler ID:	CAD982485534
Gen Status Universe:	Small Quantity Generator
Contact Name:	
Contact Address:	US
Contact Phone No and Ext:	
Contact Email:	
Contact Country:	US
County Name:	ALAMEDA
EPA Region:	09
Land Type:	
Receive Date:	19960901
Location Latitude:	37.502408
Location Longitude:	-121.979379

Violation/Evaluation Summary

Note:	NO RECORDS: As of Apr 2023, there are no Compliance Monitoring and Enforcement (violation) records associated with this facility (EPA ID).

Handler Summary

Importer Activity:	No
Mixed Waste Generator:	No
Transporter Activity:	No
Transfer Facility:	No
Onsite Burner Exemption:	No
Furnace Exemption:	No
Underground Injection Activity:	No
Commercial TSD:	No
Used Oil Transporter:	No
Used Oil Transfer Facility:	No
Used Oil Processor:	No
Used Oil Refiner:	No
Used Oil Burner:	No
Used Oil Market Burner:	No
Used Oil Spec Marketer:	No

Hazardous Waste Handler Details

Sequence No:	1
Receive Date:	19960901
Handler Name:	LEWIS & TIBBITTS INC

Federal Waste Generator Code: 2
Generator Code Description: Small Quantity Generator
Source Type: Implementer

Owner/Operator Details

Owner/Operator Ind:	Current Operator	**Street No:**	
Type:	Private	**Street 1:**	NOT REQUIRED
Name:	NOT REQUIRED	**Street 2:**	
Date Became Current:		**City:**	NOT REQUIRED
Date Ended Current:		**State:**	ME
Phone:	415-555-1212	**Country:**	
Source Type:	Implementer	**Zip Code:**	99999

Owner/Operator Ind:	Current Owner	**Street No:**	
Type:	Private	**Street 1:**	NOT REQUIRED
Name:	LEWIS & TIBBITTS INC	**Street 2:**	
Date Became Current:		**City:**	NOT REQUIRED
Date Ended Current:		**State:**	ME
Phone:	415-555-1212	**Country:**	
Source Type:	Implementer	**Zip Code:**	99999

---

626 **2 of 8** **NNW** **0.02 / 120.03** **17.58 / 12** **LEWIS AND TIBBITTS**
42700 BOYCE ROAD
FREMONT CA 94538
CLEANUP SITES

Global ID:	SL0600134181	**County:**	ALAMEDA
Status:	COMPLETED - CASE CLOSED	**Latitude:**	37.5036317
Status Date:	3/19/2004	**Longitude:**	-121.9804121
Site Facility Type:	CLEANUP PROGRAM SITE	**RWQCB Region:**	

Data Source: Cleanup Program Sites from GeoTracker Search; Cleanup Sites from GeoTracker Cleanup Sites Data Download

Cleanup Sites from GeoTracker Cleanup Sites Data Download - Facilities Detail

RB Case No: 01S0601
Local Case No: 0756
Begin Date: 8/5/2003
Lead Agency: ALAMEDA COUNTY WATER DISTRICT
Local Agency: ALAMEDA COUNTY WATER DISTRICT
CUF Case: NO
CalEnvScreen Score:
EPA Region: 9
Qty Rlsd Gallons:
Potential COC:
How Discovered:
Stop Method:
Stop Description:
Case Worker: DY
Military DoD Site: No
Leak Reported Dt:
No Further Action Dt: 2004-03-19 00:00:00
Potential Media of Concern:
How Discovered Description:
Calwater Watershed Name: Santa Clara - Fremont Bayside (205.20)
DWR GW Subbasin Name: Santa Clara Valley - Niles Cone (2-009.01)
Disadvantaged Community:
Coordinate Source: Google Geocode
Discharge Cause:
Discharge Source:
Facility Project Sub Type:
Calenviroscreen 3 Score: 51-55%
Calenviroscreen 4 Score: 40-45%
File Location:
Site History:

Cleanup Sites from GeoTracker Cleanup Sites Data Download - Status History

Status: Completed - Case Closed
Status Date: 2004-03-19 00:00:00

Status: Open - Case Begin Date
Status Date: 2003-08-05 00:00:00

Status: Open - Site Assessment
Status Date: 2003-08-05 00:00:00

Cleanup Sites from GeoTracker Cleanup Sites Data Download - Regulatory Contacts

Contact Type: Regional Board Caseworker
Contact Name: Regional Water Board
Organization Name: SAN FRANCISCO BAY RWQCB (REGION 2)
Address: 1515 CLAY ST SUITE 1400
City: OAKLAND
Email:
Phone No:

Contact Type: Local Agency Caseworker - Primary Caseworker
Contact Name: DOUG YOUNG
Organization Name: ALAMEDA COUNTY WATER DISTRICT
Address: 43885 SOUTH GRIMMER BLVD
City: FREMONT
Email: douglas.young@acwd.com
Phone No:

Cleanup Program Sites from GeoTracker Search - Regulatory Profile

Project Status:
Cuf Claim No:
CUF Priority Assign:
CUF Amount Paid:
Composting Method:
Facility Type:
WDR Place Type:
WDR File No:
WDR Order No:
File Location:
User Defined Beneficial Use:
Designated Beneficial Use: MUN, AGR, IND, PROC
Designated Beneficl Use Desc: Municipal and Domestic Supply, Agricultural Supply, Industrial Service Supply, Industrial Process Supply
Project Oversight Agencies:
Report Link: https://geotracker.waterboards.ca.gov/profile_report?global_id=SL0600134181
Cleanup Status Detail: COMPLETED - CASE CLOSED AS OF 3/19/2004
Potential COC: NONE SPECIFIED
Potential Media of Concern: NONE SPECIFIED
Groundwater Monitoring Freq:
DWR GW Sub Basin: Santa Clara Valley - Niles Cone (2-009.01)
CalWater Watershed Name: Santa Clara - Fremont Bayside (205.20)
Post Closure Site Management:
Future Land Use:
Cleanup Oversight Agencies: ALAMEDA COUNTY WATER DISTRICT (LEAD) - CASE #: 0756
CASEWORKER: DOUG YOUNG
SAN FRANCISCO BAY RWQCB (REGION 2) - CASE #: 01S0601
CASEWORKER: Regional Water Board
Cleanup History Link: https://geotracker.waterboards.ca.gov/profile_report_include?global_id=SL0600134181&tabname=regulatoryhistory
Site History:

No site history available

Map Key	Number of Records	Direction	Distance (mi/ft)	Elev/Diff (ft)	Site	DB

Sites from GeoTracker Search - Regulatory Activities (as of May 25, 2023)

Action Type: Response Requested - Other
Action: Correspondence
Action Date: 3/11/2004
Received Issue Date: 3/11/2004
Doc Link: https://geotracker.waterboards.ca.gov/view_documents_all?global_id=SL0600134181&doc_id=5993856
Title Description Comments:

ACVWD Recommendation for SLIC Case Closure Cover Letter

Sites from GeoTracker Search - Documents (as of May 25, 2023)

Document Type: Site Documents
Document Date: 3/11/2004
Type: CORRESPONDENCE
Submitted:
Submitted By: MADELEINE LITTLE (REGULATOR)
Title: ACVWD RECOMMENDATION FOR SLIC CASE CLOSURE COVER LETTER
Title Link: https://geotracker.waterboards.ca.gov/view_documents?global_id=SL0600134181&document_id=5993856

Sites from GeoTracker Search - Cleanup Status History (as of May 25, 2023)

Status: Completed - Case Closed
Date: 3/19/2004

Status: Open - Case Begin Date
Date: 8/5/2003

Status: Open - Site Assessment
Date: 8/5/2003

---

626 | *3 of 8* | *NNW* | *0.02 / 120.03* | *17.58 / 12* | ***LEWIS AND TIBBITS, INC.***
42700 BOYCE RD
FREMONT CA 94537 | ***LUST***

Global ID: T0600102268
Status Date: 8/1/2002
Case Type: LUST CLEANUP SITE
Oil Field:
Oil Field Operator:
Status: COMPLETED - CASE CLOSED
Census Tract: 6001441503
Match Key: T0600102268
County: ALAMEDA
Latitude: 37.5036317
Longitude: -121.9804121
RWQCB Region:

LUST Cleanup Sites from GeoTracker Cleanup Sites Data Download - Facilities Detail

CUF Case: NO
Lead Agency: SAN FRANCISCO BAY RWQCB (REGION 2)
Case Worker: UUU
Local Agency:
RB Case No: 01-2460
Local Case No: 0201
File Location:
Potential COC: Gasoline
Potential Media of Concern: Other Groundwater (uses other than drinking water)
Begin Date: 3/11/1999
How Discovered: Tank Closure
How Discovered Description:
Stop Method:
Stop Description:
Calwater Watershed Name: Santa Clara - Fremont Bayside (205.20)
DWR GW Subbasin Name: Santa Clara Valley - Niles Cone (2-009.01)
Disadvantaged Community:
CalEnvScreen Score:
Coordinate Source: Google Geocode
Discharge Cause: Unknown

Discharge Source: Other
EPA Region: 9
Leak Reported Dt: 1999-03-11 00:00:00
Military DoD Site: No
No Further Action Dt: 2002-08-01 00:00:00
Qty Rlsd Gallons:
Facility Project Sub Type:
Calenviroscreen 3 Score: 51-55%
Calenviroscreen 4 Score: 40-45%
Site History:

LUST Cleanup Sites from GeoTracker Cleanup Sites Data Download - Regulatory Contacts

Contact Type: Regional Board Caseworker - Primary Caseworker
Contact Name: Regional Water Board
Organization Name: SAN FRANCISCO BAY RWQCB (REGION 2)
Address: 1515 CLAY ST SUITE 1400
City: OAKLAND
Email:
Phone No:

LUST Cleanup Sites from GeoTracker Cleanup Sites Data Download - Status History

Status: Open - Case Begin Date
Status Date: 3/11/1999

Status: Open - Site Assessment
Status Date: 3/11/1999

Status: Completed - Case Closed
Status Date: 8/1/2002

LUST Sites from GeoTracker Search - Regulatory Profile

Site Facility Name: LEWIS AND TIBBITS, INC.
Site Facility Type: LUST CLEANUP SITE
Cleanup Status: COMPLETED - CASE CLOSED
Address: 42700 BOYCE RD
City: FREMONT
Zip: 94537
County: ALAMEDA
Report Link: https://geotracker.waterboards.ca.gov/profile_report?global_id=T0600102268
Cleanup Status Detail: COMPLETED - CASE CLOSED AS OF 8/1/2002
Project Status:
Cleanup History Link: https://geotracker.waterboards.ca.gov/profile_report_include?global_id=T0600102268&tabname=regulatoryhistory
Potential COC: GASOLINE
Potential Media of Concern: OTHER GROUNDWATER (USES OTHER THAN DRINKING WATER)
File Location:
User Defined Beneficial Use:
Designated Beneficial Use: MUN, AGR, IND, PROC
DWR GW Sub Basin: Santa Clara Valley - Niles Cone (2-009.01)
Calwater Watershed Name: Santa Clara - Fremont Bayside (205.20)
Post Closure Site Management:
Future Land Use:
Cleanup Oversight Agencies: ALAMEDA COUNTY WATER DISTRICT (LEAD) - CASE #: 0201
SAN FRANCISCO BAY RWQCB (REGION 2) (LEAD) - CASE #: 01-2460
CASEWORKER: Regional Water Board
San Francisco Bay RWQCB (Region 2) is the official lead agency for this case. Pursuant to a 1996 cooperative agreement (updated in 2013) between the two agencies, ACWD only provides day-to-day oversight.
CUF Claim No:
CUF Priority Assig:
CUF Amount Paid:
WDR Place Type:
WDR File No:
WDR Order No:

Project Oversight Agencies:
Facility Type:
Composting Method:
Grndwtr Monitoring Frequency:
Designated Beneficial Use Municipal and Domestic Supply, Agricultural Supply, Industrial Service Supply, Industrial Process Supply
Desc:
Site History:

No site history available

LUST Sites from GeoTracker Search - Cleanup Status History

Status: Open - Case Begin Date
Date : 3/11/1999

Status: Completed - Case Closed
Date : 8/1/2002

Status: Open - Site Assessment
Date : 3/11/1999

Sites from GeoTracker Search - Regulatory Activities (as of May 25, 2023)

Action Type: Other Regulatory Actions
Action: Closure Summary
Action Date: 8/1/2002
Received Issue Date: 8/1/2002
Doc Link: https://geotracker.waterboards.ca.gov/view_documents?global_id=T0600102268&enforcement_id=6481202&temptable=ENFORCEMENT
Title Description Comments:

Transmittal of Closure Letter and Summary

Action Type: Leak Action
Action: Leak Discovery
Action Date: 3/11/1999
Received Issue Date:
Doc Link:
Title Description Comments:

Action Type: Response Requested - Other
Action: Unauthorized Release Form
Action Date: 3/11/1999
Received Issue Date: 3/11/1999
Doc Link: https://geotracker.waterboards.ca.gov/view_documents_all?global_id=T0600102268&doc_id=6061249
Title Description Comments:

UST Case Form

Action Type: Leak Action
Action: Leak Stopped
Action Date: 3/11/1999
Received Issue Date:
Doc Link:
Title Description Comments:

Action Type: Leak Action
Action: Leak Reported
Action Date: 3/11/1999
Received Issue Date:
Doc Link:
Title Description Comments:

Action Type: Response Requested - Other
Action: Correspondence
Action Date: 6/26/1998
Received Issue Date: 6/26/1998
Doc Link: https://geotracker.waterboards.ca.gov/view_documents_all?global_id=T0600102268&doc_id=6061250
Title Description Comments:

UST Leak Investigation and Request for Quarterly Report

Sites from GeoTracker Search - Documents (as of May 25, 2023)

Document Type: Site Documents **Document Date:** 12/19/2002
Type: **Submitted:**
Submitted By: (REGULATOR)
Title: SITE CLOSURE DOCUMENT
Title Link: https://geotracker.waterboards.ca.gov/site_documents/2212308585/x012460%2Epdf

Document Type: Site Documents **Document Date:** 8/1/2002
Type: CLOSURE SUMMARY **Submitted:**
Submitted By: MICHAEL ORJI (REGULATOR)
Title: TRANSMITTAL OF CLOSURE LETTER AND SUMMARY
Title Link: https://geotracker.waterboards.ca.gov/view_documents?global_id=T0600102268&enforcement_id=6481202

Document Type: Site Documents **Document Date:** 3/11/1999
Type: UNAUTHORIZED RELEASE FORM **Submitted:**
Submitted By: MICHAEL ORJI (REGULATOR)
Title: UST CASE FORM
Title Link: https://geotracker.waterboards.ca.gov/view_documents?global_id=T0600102268&document_id=6061249

Document Type: Site Documents **Document Date:** 6/26/1998
Type: CORRESPONDENCE **Submitted:**
Submitted By: MICHAEL ORJI (REGULATOR)
Title: UST LEAK INVESTIGATION AND REQUEST FOR QUARTERLY REPORT
Title Link: https://geotracker.waterboards.ca.gov/view_documents?global_id=T0600102268&document_id=6061250

---

626 **4 of 8** **NNW** **0.02 / 120.03** **17.58 / 12** **TCI LEASING RENTALS**
42700 BOYCE RD
FREMONT CA 94538
RCRA NON GEN

EPA Handler ID: CAL000394634
Gen Status Universe: No Report
Contact Name: NEAL VOJTKOFSKY
Contact Address: 14561 MERRILL AVE , , FONTANA , CA, 92335 ,
Contact Phone No and Ext: 909-355-8545
Contact Email: VOJTKOFSKYN@TCI-LEASING.COM
Contact Country:
County Name: ALAMEDA
EPA Region: 09
Land Type:
Receive Date: 20140304
Location Latitude: 37.503434
Location Longitude: -121.980601

Violation/Evaluation Summary

Note: NO RECORDS: As of Apr 2023, there are no Compliance Monitoring and Enforcement (violation) records associated with this facility (EPA ID).

Handler Summary

Importer Activity: No
Mixed Waste Generator: No
Transporter Activity: No

Transfer Facility:	No
Onsite Burner Exemption:	No
Furnace Exemption:	No
Underground Injection Activity:	No
Commercial TSD:	No
Used Oil Transporter:	No
Used Oil Transfer Facility:	No
Used Oil Processor:	No
Used Oil Refiner:	No
Used Oil Burner:	No
Used Oil Market Burner:	No
Used Oil Spec Marketer:	No

Hazardous Waste Handler Details

Sequence No:	1
Receive Date:	20140304
Handler Name:	TCI LEASING RENTALS
Source Type:	Implementer
Federal Waste Generator Code:	N
Generator Code Description:	Not a Generator, Verified

Owner/Operator Details

Owner/Operator Ind:	Current Owner	***Street No:***	
Type:	Other	***Street 1:***	4950 MERRILL AVE
Name:	T C I LEASING RENTALS	***Street 2:***	
Date Became Current:		***City:***	COMMERCE
Date Ended Current:		***State:***	CA
Phone:	909-355-8545	***Country:***	
Source Type:	Implementer	***Zip Code:***	90022-0000
Owner/Operator Ind:	Current Operator	***Street No:***	
Type:	Other	***Street 1:***	14561 MERRILL AVE
Name:	NEAL VOJTKOFSKY	***Street 2:***	
Date Became Current:		***City:***	FONTANA
Date Ended Current:		***State:***	CA
Phone:	909-355-8545	***Country:***	
Source Type:	Implementer	***Zip Code:***	92335

Map Key	Number of Records	Direction	Distance (mi/ft)	Elev/Diff (ft)	Site	DB
626	5 of 8	NNW	0.02 / 120.03	17.58 / 12	LEWIS & TIBBITTS INC 42700 BOYCE RD FREMONT CA	UST SWEEPS

C C:	A01-009-78789	***D Filename:***	SITE06A
BOE:	44-032107	***Page No:***	180
Comp:	78789	***County:***	ALAMEDA
Status:	ACTIVE	***State :***	CA
No of Tanks:	3	***Zip:***	94538
Jurisdict:	CITY OF FREMONT	***Latitude:***	37.504505
Agency:	FIRE DEPARTMENT	***Longitude:***	-121.981986
Phone:		***Georesult:***	S5HPNTSCZA

Tank Details

Tank ID:	000001	***S Contain:***	
O Tank ID:	H-845454	***Stg:***	P
SWRCB No:	01-009-078789-000001	***Storage :***	
Removed:		***Storag Type:***	PRODUCT
Installed:		***P Contain:***	
A Date:	06-17-93	***Content:***	REG UNLEADED
Capac:	10000	***ONA:***	
Tank Use:	M.V. FUEL	***D File Name:***	TANK6

Tank Details

Tank ID:	000002	***S Contain:***	
O Tank ID:	H-845443	***Stg:***	P
SWRCB No:	01-009-078789-000002	***Storage :***	
Removed:		***Storag Type:***	PRODUCT
Installed:		***P Contain:***	
A Date:	06-17-93	***Content:***	DIESEL
Capac:	10000	***ONA:***	
Tank Use:	M.V. FUEL	***D File Name:***	TANK6

Tank Details

Tank ID:	000003	***S Contain:***	
O Tank ID:	H-844664	***Stg:***	P
SWRCB No:	01-009-078789-000003	***Storage :***	
Removed:		***Storag Type:***	PRODUCT
Installed:		***P Contain:***	
A Date:	06-17-93	***Content:***	DIESEL
Capac:	2000	***ONA:***	
Tank Use:	M.V. FUEL	***D File Name:***	TANK6

---

626 ***6 of 8*** ***NNW*** ***0.02 / 120.03*** ***17.58 / 12*** ***LEWIS AND TIBBITS, INC.***
42700 BOYCE RD
FREMONT CA 94537
CONT ALAMEDA

Facility Type:	LUST CLEANUP SITE	***Rel Desc:***	
Status:	COMPLETED - CASE CLOSED	***Rel Type:***	
Site Code:		***Rel T Desc:***	
Site ID:		***Program:***	
Record ID:		***Case Desc:***	
ID Type:		***ID Date:***	
Substance:			
County:	ALAMEDA		
Longitude:			
Latitude:			

Site Details

Global ID:	T0600102268	***Inv Party:***	
Fac ID:		***Inv P Type:***	
Desc:			

---

626 ***7 of 8*** ***NNW*** ***0.02 / 120.03*** ***17.58 / 12*** ***LEWIS AND TIBBITTS***
42700 BOYCE ROAD
FREMONT CA 94538
CONT ALAMEDA

Facility Type:	CLEANUP PROGRAM SITE	***Rel Desc:***	
Status:	COMPLETED - CASE CLOSED	***Rel Type:***	
Site Code:		***Rel T Desc:***	
Site ID:		***Program:***	
Record ID:		***Case Desc:***	
ID Type:		***ID Date:***	
Substance:			
County:	ALAMEDA		
Longitude:			
Latitude:			

Site Details

Global ID:	SL0600134181	***Inv Party:***	
Fac ID:		***Inv P Type:***	
Desc:			

Map Key	Number of Records	Direction	Distance (mi/ft)	Elev/Diff (ft)	Site	DB
626	8 of 8	NNW	0.02 / 120.03	17.58 / 12	VJ HAAVISTO ENTERPRISES INC DBA ALL WAYS TOWING & TRANSPORT 42700 BOYCE RD FREMONT CA 945383126	HAZ TSD

EPA ID: CAL000330450
Facility Street2:
Details DTSC HWTS: The Department of Toxic Substances Control (DTSC) makes available a Waste Code Matrix showing each Waste Code, its description, and annual amounts in its Hazardous Waste Tracking System: https://hwts.dtsc.ca.gov/search
Handler Profile URL: https://hwts.dtsc.ca.gov/facility/CAL000330450
Facility County: 01
County: Alameda

Map Key	Number of Records	Direction	Distance (mi/ft)	Elev/Diff (ft)	Site	DB
627	1 of 1	SSW	0.98 / 5,172.59	9.87 / 4	GLOBALFOUNDRIES U.S. INC. 1278 REAMWOOD AVENUE SUNNYVALE CA 94089	ENVIROSTOR

Estor/EPA ID: 60002453
Site Code:
Nat Priority List: NO
APN: NONE SPECIFIED
Census Tract: 6085504802
Site Type: TIERED PERMIT
Address Description: 1278 REAMWOOD AVENUE
Office: CLEANUP BERKELEY
Special Program:
Funding: RESPONSIBLE PARTY
Cleanup Status: INACTIVE - NEEDS EVALUATION AS OF 11/30/2016
Cleanup Oversight Agencies: DTSC - SITE CLEANUP PROGRAM - LEAD AGENCY
School District:
Past Use that Caused Contam: NONE SPECIFIED
Potential Media Affected: NONE SPECIFIED
Potential Contamin of Concern:

NONE SPECIFIED

Site History:

Assembly District: 26
Senate District: 10
Permit Renewal Lead:
Public Partici Spclst:
Project Manager:
County: SANTA CLARA
Latitude: 37.4084785
Longitude: -121.9880925
Acres: 0.5 ACRES
Supervisor: REFERRED - NOT ASSIGNED

Status: INACTIVE - NEEDS EVALUATION
Program Type: TIERED PERMIT
CalEnviroScreen Score: 50-55%
Summary Link: https://www.envirostor.dtsc.ca.gov/public/profile_report?global_id=60002453

Completed Activities

Title: Phase I Environmental Assessment Checklist
Title Link: https://www.envirostor.dtsc.ca.gov/public/final_documents2?global_id=60002453&doc_id=60420634
Area Name:
Area Link:
Sub Area:
Sub Area Link:
Document Type: Phase 1
Date Completed: 12/1/2016
Comments: Based on ERM's conclusions, no further action was recommended. DTSC did not provide oversight for this report and has mot validated the conclusions.

Map Key	Number of Records	Direction	Distance (mi/ft)	Elev/Diff (ft)	Site	DB
628	1 of 9	NNW	0.08 / 426.17	18.94 / 14	WMI SERVICES FREMONT 42600 BOYCE RD FREMONT CA 94538	RCRA SQG

EPA Handler ID: CAD041475971
Gen Status Universe: Small Quantity Generator
Contact Name:
Contact Address: US

Contact Phone No and Ext:
Contact Email:
Contact Country: US
County Name: ALAMEDA
EPA Region: 09
Land Type: Private
Receive Date: 19960901
Location Latitude: 37.503329
Location Longitude: -121.980464

Violation/Evaluation Summary

Note: NO VIOLATIONS: All of the compliance records associated with this facility (EPA ID) indicate NO VIOLATIONS; Compliance Monitoring and Enforcement table dated Apr, 2023.

Evaluation Details

Evaluation Start Date: 20041202
Evaluation Type Description: COMPLIANCE EVALUATION INSPECTION ON-SITE
Violation Short Description:
Return to Compliance Date:
Evaluation Agency: State Contractor/Grantee

Handler Summary

Importer Activity: No
Mixed Waste Generator: No
Transporter Activity: No
Transfer Facility: No
Onsite Burner Exemption: No
Furnace Exemption: No
Underground Injection Activity: No
Commercial TSD: No
Used Oil Transporter: No
Used Oil Transfer Facility: No
Used Oil Processor: No
Used Oil Refiner: No
Used Oil Burner: No
Used Oil Market Burner: No
Used Oil Spec Marketer: No

Hazardous Waste Handler Details

Sequence No: 1
Receive Date: 19960901
Handler Name: WMI SERVICES FREMONT
Federal Waste Generator Code: 2
Generator Code Description: Small Quantity Generator
Source Type: Implementer

Hazardous Waste Handler Details

Sequence No: 1
Receive Date: 19930716
Handler Name: WMI SERVICES FREMONT
Federal Waste Generator Code: 1
Generator Code Description: Large Quantity Generator
Source Type: Notification

Owner/Operator Details

Owner/Operator Ind: Current Owner ***Street No:***

Map Key	Number of Records	Direction	Distance (mi/ft)	Elev/Diff (ft)	Site	DB

Type:	Private	**Street 1:**	3003 BUTTERFIELD RD
Name:	WASTE MANAGEMENT INC	**Street 2:**	
Date Became Current:		**City:**	OAK BROOK
Date Ended Current:		**State:**	IL
Phone:	708-572-8800	**Country:**	
Source Type:	Notification	**Zip Code:**	60521
Owner/Operator Ind:	Current Operator	**Street No:**	
Type:	Private	**Street 1:**	NOT REQUIRED
Name:	NOT REQUIRED	**Street 2:**	
Date Became Current:		**City:**	NOT REQUIRED
Date Ended Current:		**State:**	ME
Phone:	415-555-1212	**Country:**	
Source Type:	Implementer	**Zip Code:**	99999

Historical Handler Details

Receive Dt:	19930716
Generator Code Description:	Large Quantity Generator
Handler Name:	WMI SERVICES FREMONT

628	2 of 9	NNW	0.08 / 426.17	18.94 / 14	**ECONO LINE EXPRESS** **42600 BOYCE RD** **FREMONT CA 94538**	LUST

Global ID:	T0600100497	**Census Tract:**	6001441503
Status Date:	8/28/1996	**Match Key:**	T0600100497
Case Type:	LUST CLEANUP SITE	**County:**	ALAMEDA
Oil Field:		**Latitude:**	37.504246
Oil Field Operator:		**Longitude:**	-121.9797682
Status:	COMPLETED - CASE CLOSED	**RWQCB Region:**	

LUST Cleanup Sites from GeoTracker Cleanup Sites Data Download - Facilities Detail

CUF Case:	YES
Lead Agency:	SAN FRANCISCO BAY RWQCB (REGION 2)
Case Worker:	UUU
Local Agency:	ALAMEDA COUNTY WATER DISTRICT
RB Case No:	01-0544
Local Case No:	0043
File Location:	
Potential COC:	Gasoline
Potential Media of Concern:	Other Groundwater (uses other than drinking water)
Begin Date:	12/16/1987
How Discovered:	Tank Closure
How Discovered Description:	
Stop Method:	
Stop Description:	
Calwater Watershed Name:	Santa Clara - Fremont Bayside (205.20)
DWR GW Subbasin Name:	Santa Clara Valley - Niles Cone (2-009.01)
Disadvantaged Community:	
CalEnvScreen Score:	
Coordinate Source:	Google Geocode
Discharge Cause:	Physc / Mech Damage
Discharge Source:	Tank
EPA Region:	9
Leak Reported Dt:	1988-07-07 00:00:00
Military DoD Site:	No
No Further Action Dt:	1996-08-28 00:00:00
Qty Rlsd Gallons:	
Facility Project Sub Type:	
Calenviroscreen 3 Score:	51-55%
Calenviroscreen 4 Score:	40-45%
Site History:	

LUST Cleanup Sites from GeoTracker Cleanup Sites Data Download - Regulatory Contacts

Contact Type: Local Agency Caseworker - Primary Caseworker
Contact Name: SELIM ZEYREK
Organization Name: ALAMEDA COUNTY WATER DISTRICT
Address: 43885 SOUTH GRIMMER BLVD
City: FREMONT
Email: selim.zeyrek@acwd.com
Phone No:

Contact Type: Regional Board Caseworker
Contact Name: Regional Water Board
Organization Name: SAN FRANCISCO BAY RWQCB (REGION 2)
Address: 1515 CLAY ST SUITE 1400
City: OAKLAND
Email:
Phone No:

LUST Cleanup Sites from GeoTracker Cleanup Sites Data Download - Status History

Status: Open - Site Assessment
Status Date: 12/16/1987

Status: Completed - Case Closed
Status Date: 8/28/1996

Status: Open - Case Begin Date
Status Date: 12/16/1987

Status: Open - Site Assessment
Status Date: 5/4/1993

Status: Open - Site Assessment
Status Date: 4/2/1991

LUST Sites from GeoTracker Search - Regulatory Profile

Site Facility Name: ECONO LINE EXPRESS
Site Facility Type: LUST CLEANUP SITE
Cleanup Status: COMPLETED - CASE CLOSED
Address: 42600 BOYCE RD
City: FREMONT
Zip: 94538
County: ALAMEDA
Report Link: https://geotracker.waterboards.ca.gov/profile_report?global_id=T0600100497
Cleanup Status Detail: COMPLETED - CASE CLOSED AS OF 8/28/1996
Project Status:
Cleanup History Link: https://geotracker.waterboards.ca.gov/profile_report_include?global_id=T0600100497&tabname=regulatoryhistory
Potential COC: GASOLINE
Potential Media of Concern: OTHER GROUNDWATER (USES OTHER THAN DRINKING WATER)
File Location:
User Defined Beneficial Use:
Designated Beneficial Use: MUN, AGR, IND, PROC
DWR GW Sub Basin: Santa Clara Valley - Niles Cone (2-009.01)
Calwater Watershed Name: Santa Clara - Fremont Bayside (205.20)
Post Closure Site Management:
Future Land Use:
Cleanup Oversight Agencies: ALAMEDA COUNTY WATER DISTRICT (LEAD) - CASE #: 0043
CASEWORKER: SELIM ZEYREK
SAN FRANCISCO BAY RWQCB (REGION 2) (LEAD) - CASE #: 01-0544
CASEWORKER: Regional Water Board
San Francisco Bay RWQCB (Region 2) is the official lead agency for this case. Pursuant to a 1996 cooperative agreement (updated in 2013) between the two agencies, ACWD only provides day-to-day oversight.
CUF Claim No: 984
CUF Priority Assig: C
CUF Amount Paid: $104,346

WDR Place Type:
WDR File No:
WDR Order No:
Project Oversight Agencies:
Facility Type:
Composting Method:
Grndwtr Monitoring Frequency:
Designated Beneficial Use Desc: Municipal and Domestic Supply, Agricultural Supply, Industrial Service Supply, Industrial Process Supply
Site History:

No site history available

LUST Sites from GeoTracker Search - Cleanup Status History

Status: Open - Case Begin Date
Date : 12/16/1987

Status: Completed - Case Closed
Date : 8/28/1996

Status: Open - Site Assessment
Date : 5/4/1993

Status: Open - Site Assessment
Date : 4/2/1991

Status: Open - Site Assessment
Date : 12/16/1987

Sites from GeoTracker Search - Regulatory Activities (as of May 25, 2023)

Action Type: Other Regulatory Actions
Action: Closure/No Further Action Letter
Action Date: 8/28/1996
Received Issue Date: 8/28/1996
Doc Link: https://geotracker.waterboards.ca.gov/view_documents?global_id=T0600100497&enforcement_id=6059821&temptable=ENFORCEMENT
Title Description Comments:

Case Closure Letter

Action Type: Other Regulatory Actions
Action: Closure Summary
Action Date: 8/28/1996
Received Issue Date: 8/28/1996
Doc Link: https://geotracker.waterboards.ca.gov/view_documents?global_id=T0600100497&enforcement_id=6453071&temptable=ENFORCEMENT
Title Description Comments:

UST Closure

Action Type: Leak Action
Action: Leak Discovery
Action Date: 7/7/1988
Received Issue Date:
Doc Link:
Title Description Comments:

Action Type: Leak Action
Action: Leak Stopped
Action Date: 7/7/1988
Received Issue Date:
Doc Link:

Title Description Comments:

Action Type: Leak Action
Action: Leak Reported
Action Date: 7/7/1988
Received Issue Date:
Doc Link:
Title Description Comments:

Sites from GeoTracker Search - Documents (as of May 25, 2023)

Document Type: Site Documents ***Document Date:*** 8/28/1996
Type: CLOSURE/NO FURTHER ACTION LETTER ***Submitted:***
Submitted By: (REGULATOR)
Title: CASE CLOSURE LETTER
Title Link: https://geotracker.waterboards.ca.gov/view_documents?global_id=T0600100497&enforcement_id=6059821

Document Type: Site Documents ***Document Date:*** 8/28/1996
Type: CLOSURE SUMMARY ***Submitted:***
Submitted By: MICHAEL ORJI (REGULATOR)
Title: UST CLOSURE
Title Link: https://geotracker.waterboards.ca.gov/view_documents?global_id=T0600100497&enforcement_id=6453071

628	3 of 9	NNW	0.08 / 426.17	18.94 / 14	**BFI OF ALAMEDA COUNTY** **42600 BOYCE RD.** **FREMONT CA 94538**	AST

Total Capacity(Gal): 12,000 ***Owner Name:*** BFI OF ALAMEDA COUNTY
CUPA: Fremont ***County:*** Alameda

628	4 of 9	NNW	0.08 / 426.17	18.94 / 14	**Allied Waste Services** **42600 BOYCE RD.** **FREMONT CA 94538**	CERS TANK

Site ID: 91140
Latitude: 37.504600
Longitude: -121.979630

Regulated Programs

EI ID: 10167511
EI Description: Chemical Storage Facilities

EI ID: 10167511
EI Description: Aboveground Petroleum Storage

EI ID: 10167511
EI Description: Hazardous Waste Generator

Violations

Violation Date: 11/13/2017 ***Violation Source:*** CERS
Violation Program: APSA ***Violation Division:*** Fremont City Fire Department
Citation: HSC 6.67 25270.4.5(a) - California Health and Safety Code, Chapter 6.67, Section(s) 25270.4.5(a)
Violation Notes:

Returned to compliance on 01/09/2018. Failure to ensure loading/unloading rack drainage flows to catchment basin or treatment facility designed to handle discharges, or use a quick drainage system when a tank car or tank truck loading/unloading rack is present at the facility. The containment system must be designed to hold at least the maximum capacity of any single compartment of a tank car or tank truck loaded or unloaded at the facility.

Violation Description:

Failure to ensure loading/unloading rack drainage flows to catchment basin or treatment facility designed to handle discharges, or use a quick drainage system when a tank car or tank truck loading/unloading rack is present at the facility. The containment system must be designed to hold at least the maximum capacity of any single compartment of a tank car or tank truck loaded or unloaded at the facility.

Violations

Violation Date: 11/13/2017 ***Violation Source:*** CERS
Violation Program: APSA ***Violation Division:*** Fremont City Fire Department
Citation: HSC 6.67 25270.4.5(a) - California Health and Safety Code, Chapter 6.67, Section(s) 25270.4.5(a)
Violation Notes:

Returned to compliance on 01/09/2018. Failure to cap or blank-flange the terminal connection at the transfer point and mark it as to origin when piping is not in service or is in standby service for an extended time.

Violation Description:

Failure to cap or blank-flange the terminal connection at the transfer point and mark it as to origin when piping is not in service or is in standby service for an extended time.

Violations

Violation Date: 06/10/2021 ***Violation Source:*** CERS
Violation Program: HW ***Violation Division:*** Fremont City Fire Department
Citation: 22 CCR 23 66273.34 - California Code of Regulations, Title 22, Chapter 23, Section(s) 66273.34
Violation Notes:

Returned to compliance on 07/21/2021. Label all Universal Waste containers not labeled during inspection (Batteries and Lamps)

Violation Description:

Failure to label or mark each individual or container or the designated area of universal waste as required. 1) Waste batteries shall be marked with "Universal Waste-Battery(ies)". 2) Mercury containing equipment shall be marked with "Universal Waste -Mercury-Containing Equipment". 3) Lamps shall be marked with "Universal Waste-Lamp(s)". 4)Each electronic devices or the container or the designated area shall be marked with "Universal Waste-Electronic Device(s)". 5) Each CRTs or the container or the designated area shall be marked with "Universal Waste-CRT(s)". 6) CRT glass or the designated area shall be marked with "Universal Waste-CRT glass".

Violations

Violation Date: 06/10/2021 ***Violation Source:*** CERS
Violation Program: APSA ***Violation Division:*** Fremont City Fire Department
Citation: HSC 6.67 25270.4.5(a) - California Health and Safety Code, Chapter 6.67, Section(s) 25270.4.5(a)
Violation Notes:

Returned to compliance on 07/21/2021. The SPCC should describe in detail all AST monitoring system, overspill, overfill devices, tank monitoring sensors and how alarms are detected and corrective action. The site plan should show the location of the AST Monitoring System Panel inside the building.

Violation Description:

Failure to adequately describe in the SPCC Plan, overfill prevention methods, including a description of the devices or systems in place for each container to prevent overfills.

Violations

Violation Date: 11/13/2017 ***Violation Source:*** CERS
Violation Program: APSA ***Violation Division:*** Fremont City Fire Department
Citation: HSC 6.67 25270.4.5(a) - California Health and Safety Code, Chapter 6.67, Section(s) 25270.4.5(a)
Violation Notes:

Returned to compliance on 01/09/2018. Failure to include in the SPCC Plan an adequate facility diagram, or no facility diagram included. The facility diagram is not required on a Tier I qualified facility SPCC Plan.

Violation Description:

Failure to include in the SPCC Plan an adequate facility diagram, or no facility diagram included.

The facility diagram is not required on a Tier I qualified facility SPCC Plan.

Violations

Violation Date: 06/10/2021 ***Violation Source:*** CERS
Violation Program: HW ***Violation Division:*** Fremont City Fire Department
Citation: 22 CCR 12 66262.40(a) - California Code of Regulations, Title 22, Chapter 12, Section(s) 66262.40(a)
Violation Notes:

Returned to compliance on 07/21/2021. Provide copies of the 2019 and 2020 waste manifests and consolidated waste receipts, not able to be provided during inspection. Perform a complete waste count for 2019 to confirm if Allied Waste is a Small or Large Quantity Generator (SQG or LQG).

Violation Description:

Failure to keep a copy of each properly signed manifest for at least three years from the date the waste was accepted by the initial transporter. The manifest signed at the time the waste was accepted for transport shall be kept until receiving a signed copy from the designated facility which received the waste.

Violations

Violation Date: 11/13/2017 ***Violation Source:*** CERS
Violation Program: APSA ***Violation Division:*** Fremont City Fire Department
Citation: HSC 6.67 25270.4.5(a) - California Health and Safety Code, Chapter 6.67 , Section(s) 25270.4.5(a)
Violation Notes:

Returned to compliance on 01/09/2018. Failure to design drainage from undiked areas to either: 1. Flow into catchment basins, ponds, or lagoons to retain oil or return it to the facility. OR 2. Equip the facility with a diversion system that would retain oil in the facility.

Violation Description:

Failure to design drainage from undiked areas to either:
1. Flow into catchment basins, ponds, or lagoons to retain oil or return it to the facility.
OR
2. Equip the facility with a diversion system that would retain oil in the facility.

Violations

Violation Date: 11/13/2017 ***Violation Source:*** CERS
Violation Program: HW ***Violation Division:*** Fremont City Fire Department
Citation: 40 CFR 1 265.174 - U.S. Code of Federal Regulations, Title 40, Chapter 1, Section(s) 265.174
Violation Notes:

Returned to compliance on 01/09/2018. Failure to inspect hazardous waste storage areas at least weekly and look for leaking and deteriorating containers.

Violation Description:

Failure to inspect hazardous waste storage areas at least weekly and look for leaking and deteriorating containers.

Violations

Violation Date: 06/10/2021 ***Violation Source:*** CERS
Violation Program: APSA ***Violation Division:*** Fremont City Fire Department
Citation: HSC 6.67 25270.4.5(a) - California Health and Safety Code, Chapter 6.67, Section(s) 25270.4.5(a)
Violation Notes:

Returned to compliance on 07/21/2021. Monthly and annual inspections and subsequent inspection forms are described and included in the SPCC.

Confirm these inspection are being done and using the attached forms.

Violation Description:

Failure to comply with one or more of the following requirements:

1. Have record of inspections and tests, including integrity tests, signed by the appropriate supervisor or inspector.

2. Keep written procedures and records of inspections and tests, including integrity tests, for at least three years.

3. Keep comparison records.

Violations

Violation Date: 11/13/2017 ***Violation Source:*** CERS
Violation Program: HW ***Violation Division:*** Fremont City Fire Department
Citation: 40 CFR 1 265.201(c)(3) - U.S. Code of Federal Regulations, Title 40, Chapter 1, Section(s) 265.201(c)(3)
Violation Notes:

Returned to compliance on 01/09/2018. Failure to inspect hazardous waste tanks at least once each operating day for the following, when present: (1) Discharge control equipment (e.g., waste feed cutoff systems, by-pass systems, and drainage systems) to ensure that it is in good working order; (2) Data gathered from monitoring equipment (e.g., pressure and temperature gauges) to ensure that the tank is being operated according to its design; (3) The level of waste in the tank.

Violation Description:

Failure to inspect hazardous waste tanks at least once each operating day for the following, when present:
(1) Discharge control equipment (e.g., waste feed cutoff systems, by-pass systems, and drainage systems) to ensure that it is in good working order;
(2) Data gathered from monitoring equipment (e.g., pressure and temperature gauges) to ensure that the tank is being operated according to its design;
(3) The level of waste in the tank.

Violations

Violation Date: 11/13/2017 ***Violation Source:*** CERS
Violation Program: APSA ***Violation Division:*** Fremont City Fire Department
Citation: HSC 6.67 25270.4.5(a) - California Health and Safety Code, Chapter 6.67, Section(s) 25270.4.5(a)
Violation Notes:

Returned to compliance on 01/09/2018. Failure to regularly inspect aboveground valves, piping, and appurtenances.

Violation Description:

Failure to regularly inspect aboveground valves, piping, and appurtenances.

Violations

Violation Date: 06/10/2021 ***Violation Source:*** CERS
Violation Program: HW ***Violation Division:*** Fremont City Fire Department
Citation: 22 CCR 23 66273.35 - California Code of Regulations, Title 22, Chapter 23, Section(s) 66273.35
Violation Notes:

Returned to compliance on 07/21/2021. UW batteries and tubes not appropriately labeled (label missing) and unable to confirm accumulation date. Properly dispose and provide receipt

Violation Description:

Failure to accumulate universal waste for one year or less and to demonstrate the length of time that the universal waste has been accumulated from the date it became a waste or was received.

Violations

Violation Date: 11/13/2017 ***Violation Source:*** CERS

Violation Program: HMRRP ***Violation Division:*** Fremont City Fire Department
Citation: HSC 6.95 25508(a)(1) - California Health and Safety Code, Chapter 6.95, Section(s) 25508(a)(1)
Violation Notes:

Returned to compliance on 11/14/2017. Failure to annually review and electronically certify that the business plan is complete and accurate on or before the annual due date.

Violation Description:

Failure to annually review and electronically certify that the business plan is complete and accurate on or before the annual due date.

Violations

Violation Date: 06/10/2021 ***Violation Source:*** CERS
Violation Program: APSA ***Violation Division:*** Fremont City Fire Department
Citation: HSC 6.67 25270.4.5(a) - California Health and Safety Code, Chapter 6.67, Section(s) 25270.4.5(a)
Violation Notes:

Returned to compliance on 07/21/2021. The site plan should show the location of the AST Monitoring System Panel inside the building.

Violation Description:

Failure to include in the SPCC Plan an adequate facility diagram, or no facility diagram included.

The facility diagram is not required on a Tier I qualified facility SPCC Plan.

Violations

Violation Date: 02/23/2015 ***Violation Source:*** CERS
Violation Program: APSA ***Violation Division:*** Fremont City Fire Department
Citation: HSC 6.67 Multiple - California Health and Safety Code, Chapter 6.67, Section(s) Multiple
Violation Notes:

Returned to compliance on 04/15/2015. Business did not update facility contact information in the SPCC when facility contact information changed

Violation Description:

APSA Program - Administration/Documentation - General

Violations

Violation Date: 11/13/2017 ***Violation Source:*** CERS
Violation Program: HW ***Violation Division:*** Fremont City Fire Department
Citation: HSC 6.5 25123.3(h)(1) - California Health and Safety Code, Chapter 6.5, Section(s) 25123.3(h)(1)
Violation Notes:

Returned to compliance on 11/13/2017. Failure to send hazardous waste offsite for treatment, storage, or disposal within 180 days (or 270 days if waste is transported over 200 miles) for a generator who generates less than 1000 kilogram per month if all of the following conditions are met: (1) The quantity of hazardous waste accumulated onsite never exceeds 6,000 kilograms. (2) The generator complies with the requirements of 40 Code of Federal Regulations section 262.34(d), (e) and (f). (3) The generator does not hold acutely hazardous waste or extremely hazardous waste in an amount greater than one kilogram for more than 90 days.

Violation Description:

Failure to send hazardous waste offsite for treatment, storage, or disposal within 180 days (or 270 days if waste is transported over 200 miles) for a generator who generates less than 1000 kilogram per month if all of the following conditions are met:
(1) The quantity of hazardous waste accumulated onsite never exceeds 6,000 kilograms.

(2) The generator complies with the requirements of 40 Code of Federal Regulations section 262.34(d), (e) and (f).

(3) The generator does not hold acutely hazardous waste or extremely hazardous waste in an amount greater than one kilogram for more than 90 days.

Violations

Violation Date: 11/13/2017 ***Violation Source:*** CERS
Violation Program: APSA ***Violation Division:*** Fremont City Fire Department
Citation: HSC 6.67 25270.4.5(a) - California Health and Safety Code, Chapter 6.67, Section(s) 25270.4.5(a)
Violation Notes:

Returned to compliance on 01/09/2018. Failure to ensure that containment systems of diked areas in all bulk storage tank installations are either: 1. Sufficiently impervious to contain discharged oil until cleaned up. OR 2. Any discharge to a drainage trench system will be safely confined in a facility catchment basin or holding pond until cleaned up.

Violation Description:

Failure to ensure that containment systems of diked areas in all bulk storage tank installations are either:
1. Sufficiently impervious to contain discharged oil until cleaned up.
OR
2. Any discharge to a drainage trench system will be safely confined in a facility catchment basin or holding pond until cleaned up.

Violations

Violation Date: 06/10/2021 ***Violation Source:*** CERS
Violation Program: APSA ***Violation Division:*** Fremont City Fire Department
Citation: HSC 6.67 25270.4.5 (a) - California Health and Safety Code, Chapter 6.67, Section(s) 25270.4.5 (a)
Violation Notes:

Returned to compliance on 07/21/2021. Provide copies of training as outlined in the SPCC and documented on the form noted in the plan. If training has been done prior to June 10, 2021, this violation will be removed.

Violation Description:

Failure to include in the SPCC plan an adequate description of employee training. Training shall address, at a minimum: operation and maintenance of equipment to prevent discharges; discharge procedure protocols; applicable pollution control laws, rules, and regulations; general facility operations; content of the facility SPCC plan; and annual discharge prevention briefings for oil-handling personnel to assure adequate understanding of the SPCC plan.

Violations

Violation Date: 06/10/2021 ***Violation Source:*** CERS
Violation Program: HW ***Violation Division:*** Fremont City Fire Department
Citation: 40 CFR 1 262.34(d)(5)(iii) - U.S. Code of Federal Regulations, Title 40, Chapter 1, Section(s) 262.34(d)(5)(iii)
Violation Notes:

Returned to compliance on 07/21/2021. Provide evidence of training for Hazardous Waste handlers within the last year. Violation will be removed if compliant.

Violation Description:

Failure to ensure that all employees are thoroughly familiar with proper waste handling and emergency procedures, relevant to their responsibilities during normal facility operations and emergencies.

Violations

Violation Date: 11/13/2017 ***Violation Source:*** CERS
Violation Program: APSA ***Violation Division:*** Fremont City Fire Department
Citation: HSC 6.67 25270.4.5(a) - California Health and Safety Code, Chapter 6.67, Section(s) 25270.4.5(a)
Violation Notes:

Returned to compliance on 03/06/2018. Failure to adequately and accurately describe in the SPCC Plan the physical layout of the facility.

Violation Description:

Failure to adequately and accurately describe in the SPCC Plan the physical layout of the facility.

Evaluations

Eval Date: 11/13/2017
Violations Found: Yes
Eval General Type: Compliance Evaluation Inspection
Eval Type: Routine done by local agency
Eval Division: Fremont City Fire Department
Eval Program: APSA
Eval Source: CERS
Eval Notes:

Eval Date: 01/09/2018
Violations Found: No
Eval General Type: Other/Unknown
Eval Type: Other, not routine, done by local agency
Eval Division: Fremont City Fire Department
Eval Program: HW
Eval Source: CERS
Eval Notes:

This is a follow-up inspection to the routine inspection conducted on November 13, 2017 and all hazardous waste violations have been corrected except for the AST tank assessment for the used oil tank.; Note: data in [EVAL Notes] field for some records is truncated from the source.

Eval Date: 02/23/2015
Violations Found: Yes
Eval General Type: Compliance Evaluation Inspection
Eval Type: Routine done by local agency
Eval Division: Fremont City Fire Department
Eval Program: APSA
Eval Source: CERS
Eval Notes:

Eval Date: 06/10/2021
Violations Found: Yes
Eval General Type: Compliance Evaluation Inspection
Eval Type: Routine done by local agency
Eval Division: Fremont City Fire Department
Eval Program: HW
Eval Source: CERS
Eval Notes:

Initial Inspection for CUPA Permit. Site Completed a HW Count as requested during the Routine CUPA Inspection. HW quantities exceed 1000Kg/2200 Lbs. and site required to implement LQG requirements for recordkeeping, tank inspections, training and tank assessment. All are completed and Tanks Assessments pending.; Note: data in [EVAL Notes] field for some records is truncated from the source.

Eval Date: 07/21/2021
Violations Found: No
Eval General Type: Other/Unknown
Eval Type: Other, not routine, done by local agency
Eval Division: Fremont City Fire Department
Eval Program: HW
Eval Source: CERS
Eval Notes:

Other Inspection for CUPA permit. All violations have been corrected except for the new requirement for Tank Assessment due to new LQG Status.; Note: data in [EVAL Notes] field for some records is truncated from the source.

Eval Date: 01/09/2018
Violations Found: No
Eval General Type: Other/Unknown
Eval Type: Other, not routine, done by local agency
Eval Division: Fremont City Fire Department
Eval Program: APSA
Eval Source: CERS

Eval Notes:

This is a follow-up inspection to the routine Inspection Conducted on November 13, 2017 and Not All APSA inspection Violations Have Been Corrected. The Business in the Process of Contracting an Approved AST Contractor to Install Overspill Protection on Both ASTs.; Note: data in [EVAL Notes] field for some records is truncated from the source.

Eval Date: 07/21/2021
Violations Found: No
Eval General Type: Other/Unknown
Eval Type: Other, not routine, done by local agency
Eval Division: Fremont City Fire Department
Eval Program: APSA
Eval Source: CERS
Eval Notes:

Other Inspection for CUPA permit. All violations have been corrected.; Note: data in [EVAL Notes] field for some records is truncated from the source.

Eval Date: 06/10/2021
Violations Found: No
Eval General Type: Compliance Evaluation Inspection
Eval Type: Routine done by local agency
Eval Division: Fremont City Fire Department
Eval Program: HMRRP
Eval Source: CERS
Eval Notes:

Initial Inspection for CUPA Permit; Note: data in [EVAL Notes] field for some records is truncated from the source.

Eval Date: 02/23/2015
Violations Found: No
Eval General Type: Compliance Evaluation Inspection
Eval Type: Routine done by local agency
Eval Division: Fremont City Fire Department
Eval Program: HW
Eval Source: CERS
Eval Notes:

Eval Date: 03/06/2018
Violations Found: No
Eval General Type: Other/Unknown
Eval Type: Other, not routine, done by local agency
Eval Division: Fremont City Fire Department
Eval Program: APSA
Eval Source: CERS
Eval Notes:

This is a follow-up inspection to the routine inspection conducted on November 13, 2017 and the follow-up inspection conducted on January 9, 2018 and all APSA violations have been corrected. Verify the installation overfill protection on to AST; Note: data in [EVAL Notes] field for some records is truncated from the source.

Eval Date: 06/10/2021
Violations Found: Yes
Eval General Type: Compliance Evaluation Inspection
Eval Type: Routine done by local agency
Eval Division: Fremont City Fire Department
Eval Program: APSA
Eval Source: CERS
Eval Notes:

Initial Inspection for CUPA Permit; Note: data in [EVAL Notes] field for some records is truncated from the source.

Eval Date: 02/23/2015
Violations Found: No
Eval General Type: Compliance Evaluation Inspection

Eval Type: Routine done by local agency
Eval Division: Fremont City Fire Department
Eval Program: HMRRP
Eval Source: CERS
Eval Notes:

Eval Date: 11/13/2017
Violations Found: Yes
Eval General Type: Compliance Evaluation Inspection
Eval Type: Routine done by local agency
Eval Division: Fremont City Fire Department
Eval Program: HMRRP
Eval Source: CERS
Eval Notes:

Eval Date: 11/13/2017
Violations Found: Yes
Eval General Type: Compliance Evaluation Inspection
Eval Type: Routine done by local agency
Eval Division: Fremont City Fire Department
Eval Program: HW
Eval Source: CERS
Eval Notes:

Affiliations

Affil Type Desc: Identification Signer
Entity Name: Tony Costarella
Entity Title: Fleet Maintenance Manager
Address:
City:
State:
Country:
Zip Code:
Phone:

Affil Type Desc: Property Owner
Entity Name: 6000 S. CORPORATION
Entity Title:
Address: 43801 OSGOOD ROAD
City: FREMONT
State: CA
Country: United States
Zip Code: 94539
Phone: (510) 226-0977

Affil Type Desc: Parent Corporation
Entity Name: ALLIED WASTE SERVICES
Entity Title:
Address:
City:
State:
Country:
Zip Code:
Phone:

Affil Type Desc: Environmental Contact
Entity Name: Daniel Orozco
Entity Title:
Address: 1601 Dixon Landing Road
City: Milpitas
State: CA
Country:
Zip Code: 95035
Phone:

Map Key	Number of Records	Direction	Distance (mi/ft)	Elev/Diff (ft)	Site	DB

Affil Type Desc: Legal Owner
Entity Name: republic services/allied waste of alameda county
Entity Title:
Address: 42600 Boyce Road
City: Fremont
State: CA
Country: United States
Zip Code: 94538
Phone: (510) 657-1350

Affil Type Desc: Document Preparer
Entity Name: Doug Brewer, PE SWT Engineering
Entity Title:
Address:
City:
State:
Country:
Zip Code:
Phone:

Affil Type Desc: Facility Mailing Address
Entity Name: Mailing Address
Entity Title:
Address: 42600 Boyce Road
City: Fremont
State: CA
Country:
Zip Code: 94538
Phone:

Affil Type Desc: Operator
Entity Name: REPUBLIC SERVICES
Entity Title:
Address:
City:
State:
Country:
Zip Code:
Phone: (510) 657-3500

Affil Type Desc: CUPA District
Entity Name: Fremont City Fire Department
Entity Title:
Address: P.O. Box 5006
City: Fremont
State: CA
Country:
Zip Code: 94537-5006
Phone: (510) 494-4279

628	*5 of 9*	*NNW*	*0.08 / 426.17*	*18.94 / 14*	***ALLIED WASTE SERVICES/ REPUBLIC SERVICES OF ALAMEDA COUNTY 42600 BOYCE RD FREMONT CA 94538***	***RCRA NON GEN***

EPA Handler ID: CAL000398499
Gen Status Universe: No Report
Contact Name: TRAVIS BOHON
Contact Address: 42600 BOYCE RD , , FREMONT , CA, 94538 ,
Contact Phone No and Ext: 510-354-2420
Contact Email: TBOHON@REPUBLICSERVICES.COM
Contact Country:
County Name: ALAMEDA
EPA Region: 09
Land Type:
Receive Date: 20140708

Location Latitude: 37.503329
Location Longitude: -121.980464

Violation/Evaluation Summary

Note: NO RECORDS: As of Apr 2023, there are no Compliance Monitoring and Enforcement (violation) records associated with this facility (EPA ID).

Handler Summary

Importer Activity: No
Mixed Waste Generator: No
Transporter Activity: No
Transfer Facility: No
Onsite Burner Exemption: No
Furnace Exemption: No
Underground Injection Activity: No
Commercial TSD: No
Used Oil Transporter: No
Used Oil Transfer Facility: No
Used Oil Processor: No
Used Oil Refiner: No
Used Oil Burner: No
Used Oil Market Burner: No
Used Oil Spec Marketer: No

Hazardous Waste Handler Details

Sequence No: 1
Receive Date: 20140708
Handler Name: ALLIED WASTE SERVICES/ REPUBLIC SERVICES OF ALAMEDA COUNTY
Source Type: Implementer
Federal Waste Generator Code: N
Generator Code Description: Not a Generator, Verified

Owner/Operator Details

Owner/Operator Ind: Current Owner
Type: Other
Name: ALLIED WASTE SERVICES OF N AMERICA
Date Became Current:
Date Ended Current:
Phone: 480-627-2700
Source Type: Implementer
Street No:
Street 1: 18500 N ALLIED WAY
Street 2:
City: PHOENIX
State: AZ
Country:
Zip Code: 85054

Owner/Operator Ind: Current Operator
Type: Other
Name: TRAVIS BOHON
Date Became Current:
Date Ended Current:
Phone: 510-354-2420
Source Type: Implementer
Street No:
Street 1: 42600 BOYCE RD
Street 2:
City: FREMONT
State: CA
Country:
Zip Code: 94538

628	6 of 9	NNW	0.08 / 426.17	18.94 / 14	**BFI OF ALAMEDA COUNTY** **42600 BOYCE RD.** **FREMONT CA 94538**	AST SWRCB

Total Gals: 12000
Owner Name: BFI OF ALAMEDA COUNTY
Data Source: SWRCB Aboveground Storage Tanks Listing 2007;SWRCB Aboveground Storage Tanks Listing 2005;SWRCB Aboveground Storage Tanks Listing 2006;SWRCB Aboveground Storage Tanks Listing 2003

Map Key	Number of Records	Direction	Distance (mi/ft)	Elev/Diff (ft)	Site	DB
628	7 of 9	NNW	0.08 / 426.17	18.94 / 14	ECONOLINE EXPRESS/WMC 42600 BOYCE RD FREMONT CA	UST SWEEPS

C C:	I01-009-346	D Filename:	NSITE6
BOE:		Page No:	86
Comp:	346	County:	ALAMEDA
Status:	INACTIVE	State :	CA
No of Tanks:	1	Zip:	94538
Jurisdict:	CITY OF FREMONT	Latitude:	37.505
Agency:	FIRE DEPARTMENT	Longitude:	-121.982665
Phone:		Georesult:	S5HPNTSCZA

Tank Details

Tank ID:	000001	S Contain:	NONE
O Tank ID:		Stg:	
SWRCB No:	01-009-000346-000001	Storage :	PRODUCT
Removed:	10-01-91	Storag Type:	PRODUCT
Installed:	01-01-01	P Contain:	UNKNOWN
A Date:		Content:	LEADED
Capac:	8000	ONA:	
Tank Use:	M.V. FUEL	D File Name:	NTANK6

Map Key	Number of Records	Direction	Distance (mi/ft)	Elev/Diff (ft)	Site	DB
628	8 of 9	NNW	0.08 / 426.17	18.94 / 14	Republic Services of Alameda County 42600 Boyce Rd Fremont CA 94538	CONTAINER RECY

Account No:	CP193209.001	Operation Begin Dt:	4/16/2018
County:	Alameda	Materials Accepted:	Aluminum, Plastic, Glass, Bimetal
Mailing City:	Fremont	Phone No:	(510) 354-2454
Mailing State:	CA	Website:	
Mailing Postal Cod:	94538	Email:	
Organization Name:	Allied Waste Services of North America LLC		
Mailing Address:	42600 Boyce Rd		

Map Key	Number of Records	Direction	Distance (mi/ft)	Elev/Diff (ft)	Site	DB
628	9 of 9	NNW	0.08 / 426.17	18.94 / 14	ECONO LINE EXPRESS 42600 BOYCE RD FREMONT CA 94538	CONT ALAMEDA

Facility Type:	LUST CLEANUP SITE	Rel Desc:	
Status:	COMPLETED - CASE CLOSED	Rel Type:	
Site Code:		Rel T Desc:	
Site ID:		Program:	
Record ID:		Case Desc:	
ID Type:		ID Date:	
Substance:			
County:	ALAMEDA		
Longitude:			
Latitude:			

Site Details

Global ID:	T0600100497	Inv Party:	
Fac ID:		Inv P Type:	
Desc:			

Map Key	Number of Records	Direction	Distance (mi/ft)	Elev/Diff (ft)	Site	DB
629	1 of 1	NNW	0.42 / 2,215.03	24.74 / 19	AUTO MALL SHELL #32 5515 AUTO MALL PKWY. FREMONT CA 94538	CONT ALAMEDA

Facility Type:	PERMITTED UNDERGROUND STORAGE	Rel Desc:	

Map Key	Number of Records	Direction	Distance (mi/ft)	Elev/Diff (ft)	Site	DB

TANK (UST)

Status:
Site Code:
Site ID:
Record ID:
ID Type:
Substance:
County: ALAMEDA
Longitude:
Latitude:

Rel Type:
Rel T Desc:
Program:
Case Desc:
ID Date:

Site Details

Global ID:
Fac ID: C90550658
Desc:

Inv Party:
Inv P Type:

630	1 of 1	NNW	0.22 / 1,151.64	22.44 / 17	Calibra Medical 42764 BOSCELL RD FREMONT CA 94538	DELISTED HAZ

Siteid: 416935
Latitude: 37.506218
Longitude: -121.978666
Original Source: CHAZ
Record Date: 30-MAY-2017

631	1 of 1	S	0.17 / 901.03	15.59 / 10	MICHAEL AND TRACIE CANNON 2105 HOGAN DR SANTA CLARA CA 95054-1629	RCRA NON GEN

EPA Handler ID: CAC003029721
Gen Status Universe: No Report
Contact Name: MICHAEL AND TRACIE CANNON
Contact Address: 2105 HOGAN DR , , SANTA CLARA , CA, 95054-1629 ,
Contact Phone No and Ext: 408-969-0916
Contact Email: MARIAE@PWSEI.COM
Contact Country:
County Name: SANTA CLARA
EPA Region: 09
Land Type:
Receive Date: 20190816
Location Latitude:
Location Longitude:

Violation/Evaluation Summary

Note: NO RECORDS: As of Apr 2023, there are no Compliance Monitoring and Enforcement (violation) records associated with this facility (EPA ID).

Handler Summary

Importer Activity: No
Mixed Waste Generator: No
Transporter Activity: No
Transfer Facility: No
Onsite Burner Exemption: No
Furnace Exemption: No
Underground Injection Activity: No
Commercial TSD: No
Used Oil Transporter: No
Used Oil Transfer Facility: No
Used Oil Processor: No

Used Oil Refiner: No
Used Oil Burner: No
Used Oil Market Burner: No
Used Oil Spec Marketer: No

Hazardous Waste Handler Details

Sequence No: 1
Receive Date: 20190816
Handler Name: MICHAEL AND TRACIE CANNON
Source Type: Implementer
Federal Waste Generator Code: N
Generator Code Description: Not a Generator, Verified

Owner/Operator Details

Owner/Operator Ind: Current Operator
Type: Other
Name: MICHAEL AND TRACIE CANNON
Date Became Current:
Date Ended Current:
Phone: 408-969-0916
Source Type: Implementer
Street No:
Street 1: 2105 HOGAN DR
Street 2:
City: SANTA CLARA
State: CA
Country:
Zip Code: 95054-1629

Owner/Operator Ind: Current Owner
Type: Other
Name: MICHAEL AND TRACIE CANNON
Date Became Current:
Date Ended Current:
Phone: 408-969-0916
Source Type: Implementer
Street No:
Street 1: 2105 HOGAN DR
Street 2:
City: SANTA CLARA
State: CA
Country:
Zip Code: 95054-1629

---

632 | 1 of 2 | NNW | 0.20 / 1,078.53 | 19.62 / 14 | **Dryco Construction Inc.**
42745 BOSCELL RD.
FREMONT CA 94538 | CERS TANK

Site ID: 391771
Latitude: 37.705798
Longitude: -122.105490

Regulated Programs

EI ID: 10168083
EI Description: Hazardous Waste Generator

EI ID: 10168083
EI Description: Chemical Storage Facilities

EI ID: 10168083
EI Description: Aboveground Petroleum Storage

Violations

Violation Date: 11/05/2019
Violation Source: CERS
Violation Program: HW
Violation Division: Fremont City Fire Department
Citation: HSC 6.5 25123.3(h)(1) - California Health and Safety Code, Chapter 6.5, Section(s) 25123.3(h)(1)
Violation Notes:

Returned to compliance on 11/05/2019. The preprinted Safety-Kleen hazardous waste labels on the paper and metal filter drums did not have an accumulation date

Violation Description:

Failure to send hazardous waste offsite for treatment, storage, or disposal within 180 days (or 270 days if waste is transported over 200 miles) for a

generator who generates less than 1000 kilogram per month if all of the following conditions are met:
(1) The quantity of hazardous waste accumulated onsite never exceeds 6,000 kilograms.

(2) The generator complies with the requirements of 40 Code of Federal Regulations section 262.34(d), (e) and (f).

(3) The generator does not hold acutely hazardous waste or extremely hazardous waste in an amount greater than one kilogram for more than 90 days.

Violations

Violation Date: 07/01/2016 ***Violation Source:*** CERS
Violation Program: HW ***Violation Division:*** Fremont City Fire Department
Citation: 40 CFR 1 265.173 - U.S. Code of Federal Regulations, Title 40, Chapter 1, Section(s) 265.173
Violation Notes:

Returned to compliance on 08/04/2016. Cover filter drums when filters are not being added

Violation Description:

Failure to meet the following container management requirements:
(a) A container holding hazardous waste must always be closed during storage, except when it is necessary to add or remove waste.
(b) A container holding hazardous waste must not be opened, handled, or stored in a manner which may rupture the container or cause it to leak.

Violations

Violation Date: 11/05/2019 ***Violation Source:*** CERS
Violation Program: HW ***Violation Division:*** Fremont City Fire Department
Citation: 40 CFR 1 262.34(d)(5)(iii) - U.S. Code of Federal Regulations, Title 40, Chapter 1, Section(s) 262.34(d)(5)(iii)
Violation Notes:

Returned to compliance on 11/15/2019. Management should have a minimum of the 4 hour hazardous waste management class to ensure in-house training is properly done and in-house audits are successful

Violation Description:

Failure to ensure that all employees are thoroughly familiar with proper waste handling and emergency procedures, relevant to their responsibilities during normal facility operations and emergencies.

Violations

Violation Date: 03/14/2013 ***Violation Source:*** CERS
Violation Program: APSA ***Violation Division:*** Fremont City Fire Department
Citation: HSC 6.67 Multiple - California Health and Safety Code, Chapter 6.67, Section(s) Multiple
Violation Notes:

Returned to compliance on 04/11/2013. Inspect tank and dispenser daily for problems/leaks. Found leaking filter and sensor not at lowest point

Violation Description:

APSA Program - Administration/Documentation - General

Violations

Violation Date: 07/01/2016 ***Violation Source:*** CERS
Violation Program: APSA ***Violation Division:*** Fremont City Fire Department
Citation: HSC 6.67 25270.4.5(a) - California Health and Safety Code, Chapter 6.67, Section(s) 25270.4.5(a)
Violation Notes:

Returned to compliance on 09/07/2016. No discussion of this section in the APSA plan and the last tank equipment inspection was in 2014

Violation Description:

Failure to comply with one or more of the following requirements:

1. Have record of inspections and integrity tests signed by the appropriate supervisor or inspector.

2. Keep written procedures and records of inspections and integrity tests for at least three years.

3. Keep comparison records.

Violations

Violation Date: 07/01/2016 ***Violation Source:*** CERS
Violation Program: APSA ***Violation Division:*** Fremont City Fire Department
Citation: HSC 6.67 Multiple - California Health and Safety Code, Chapter 6.67, Section(s) Multiple
Violation Notes:

Returned to compliance on 09/07/2016. No PE review. This section covers the requirement for the PE to attest that they are familiar with 112.6 b

Violation Description:

APSA Program - Administration/Documentation - General

Violations

Violation Date: 07/01/2016 ***Violation Source:*** CERS
Violation Program: APSA ***Violation Division:*** Fremont City Fire Department
Citation: HSC 6.67 25270.4.5(a) - California Health and Safety Code, Chapter 6.67, Section(s) 25270.4.5(a)
Violation Notes:

Returned to compliance on 09/07/2016.

Violation Description:

Failure to prepare an oil spill contingency plan when claiming impracticability of appropriate containment/diversionary structures.

Violations

Violation Date: 07/01/2016 ***Violation Source:*** CERS
Violation Program: HW ***Violation Division:*** Fremont City Fire Department
Citation: 22 CCR 12 66262.34(d) - California Code of Regulations, Title 22, Chapter 12, Section(s) 66262.34(d)
Violation Notes:

Returned to compliance on 08/04/2016. To drained used oil filter and one: drum missing dates. Manifest receipts show pickups on average every hundred and 80 days

Violation Description:

Failure to send hazardous waste offsite for treatment, storage, or disposal within 180 days (or 270 days if waste is transported over 200 miles) for a generator who generates less than 1000 kilogram per month if all of the following conditions are met: (1) The quantity of hazardous waste accumulated onsite never exceeds 6,000 kilograms.
(2) The generator complies with the requirements of 40 Code of Federal Regulations section 262.34(d), (e) and (f).
(3) The generator does not hold acutely hazardous waste or extremely hazardous waste in an amount greater than one kilogram for more than 90 days.

Violations

Violation Date: 11/05/2019 ***Violation Source:*** CERS
Violation Program: APSA ***Violation Division:*** Fremont City Fire Department
Citation: HSC 6.67 25270.4.5(a) - California Health and Safety Code, Chapter 6.67, Section(s) 25270.4.5(a)
Violation Notes:

Returned to compliance on 12/13/2019. Provide the last 3 years of third-party tank inspections for review during reinspection

Violation Description:

Failure to ensure that tanks are inspected and tested by an appropriately qualified person in accordance with industry standards.

Violations

Violation Date: 11/05/2019 ***Violation Source:*** CERS
Violation Program: APSA ***Violation Division:*** Fremont City Fire Department
Citation: HSC 6.67 25270.4.5(a) - California Health and Safety Code, Chapter 6.67, Section(s) 25270.4.5(a)
Violation Notes:

Returned to compliance on 12/03/2019. Confirm with third-party technician that during annual inspection the overfill protection system is inspected and the overfill valve is set at 90% alarm

Violation Description:

Failure to adequately describe in the SPCC Plan, overfill prevention methods, including a description of the devices or systems in place for each container to prevent overfills.

Violations

Violation Date: 11/05/2019 ***Violation Source:*** CERS
Violation Program: HW ***Violation Division:*** Fremont City Fire Department
Citation: 40 CFR 1 265.201(c)(3) - U.S. Code of Federal Regulations, Title 40, Chapter 1, Section(s) 265.201(c)(3)
Violation Notes:

Returned to compliance on 12/13/2019. The daily tank inspection form for the waste oil and coolant tanks did not have the correct title to reflect the area being inspected. FFD to provide an example of a weekly and daily tank inspection form for use in the hazardous waste storage area.

Violation Description:

Failure to inspect hazardous waste tanks at least once each operating day for the following, when present:
(1) Discharge control equipment (e.g., waste feed cutoff systems, by-pass systems, and drainage systems) to ensure that it is in good working order;
(2) Data gathered from monitoring equipment (e.g., pressure and temperature gauges) to ensure that the tank is being operated according to its design;
(3) The level of waste in the tank.

Violations

Violation Date: 11/05/2019 ***Violation Source:*** CERS
Violation Program: HW ***Violation Division:*** Fremont City Fire Department
Citation: 40 CFR 1 265.201(c)(5) - U.S. Code of Federal Regulations, Title 40, Chapter 1, Section(s) 265.201(c)(5)
Violation Notes:

Returned to compliance on 12/13/2019.

Violation Description:

Failure to inspect hazardous waste tanks for the following, when present:
4) The construction materials of the tank at least weekly to detect corrosion or leaking of fixtures or seams.
5) The construction materials of, and the area immediately surrounding, discharge confinement structures (e.g., dikes) at least weekly to detect erosion or obvious signs of leakage (e.g., wet spots or dead vegetation).

Violations

Violation Date: 07/01/2016 ***Violation Source:*** CERS
Violation Program: APSA ***Violation Division:*** Fremont City Fire Department
Citation: HSC 6.67 Multiple - California Health and Safety Code, Chapter 6.67, Section(s) Multiple
Violation Notes:

Returned to compliance on 09/07/2016. This general violation covers the PE requirement to review and certify alternative methods which achieves environmental equivalence per 112.7.a.2

Violation Description:

APSA Program - Administration/Documentation - General

Violations

Violation Date: 03/14/2013 ***Violation Source:*** CERS
Violation Program: HMRRP ***Violation Division:*** Fremont City Fire Department
Citation: HSC 6.95 Multiple - California Health and Safety Code, Chapter 6.95, Section(s) Multiple
Violation Notes:

Returned to compliance on 04/11/2013.

Violation Description:

Business Plan Program - Administration/Documentation - General

Violations

Violation Date: 11/05/2019 ***Violation Source:*** CERS
Violation Program: HMRRP ***Violation Division:*** Fremont City Fire Department
Citation: HSC 6.95 25508(a)(1) - California Health and Safety Code, Chapter 6.95, Section(s) 25508(a)(1)
Violation Notes:

Returned to compliance on 12/17/2019. Check HMIS to ensure all drummed and materials in containers in the paint storage as well as gases are accurately represented in the inventory

Violation Description:

Failure to complete and electronically submit hazardous material inventory information for all reportable hazardous materials on site at or above reportable quantities.

Violations

Violation Date: 07/01/2016 ***Violation Source:*** CERS
Violation Program: HW ***Violation Division:*** Fremont City Fire Department
Citation: 22 CCR 12 66262.34(f) - California Code of Regulations, Title 22, Chapter 12, Section(s) 66262.34(f)
Violation Notes:

Returned to compliance on 08/04/2016. Not all the required information was noted on the hazardous waste labels for the coolant tank

Violation Description:

Failure to properly label hazardous waste accumulation containers and portable tanks with the following requirements: "Hazardous Waste", name and address of the generator, physical and chemical characteristics of the Hazardous Waste, and starting accumulation date.

Violations

Violation Date: 07/01/2016 ***Violation Source:*** CERS
Violation Program: HW ***Violation Division:*** Fremont City Fire Department
Citation: 40 CFR 1 265.201(c)(3) - U.S. Code of Federal Regulations, Title 40, Chapter 1, Section(s) 265.201(c)(3)
Violation Notes:

Returned to compliance on 08/04/2016. Used oil must be inspected daily and inspection records maintained

Violation Description:

Failure to inspect hazardous waste tanks at least once each operating day for the following, when present:
(1) Discharge control equipment (e.g., waste feed cutoff systems, by-pass systems, and drainage systems) to ensure that it is in good working order;
(2) Data gathered from monitoring equipment (e.g., pressure and temperature gauges) to ensure that the tank is being operated according to its design;
(3) The level of waste in the tank.

Violations

Violation Date: 03/14/2013 ***Violation Source:*** CERS
Violation Program: APSA ***Violation Division:*** Fremont City Fire Department
Citation: HSC 6.67 Multiple - California Health and Safety Code, Chapter 6.67, Section(s) Multiple
Violation Notes:

Returned to compliance on 04/11/2013. Complete full monitoring system certification and check sensors

Violation Description:

APSA Program - Administration/Documentation - General

Violations

Violation Date: 07/01/2016 ***Violation Source:*** CERS
Violation Program: APSA ***Violation Division:*** Fremont City Fire Department
Citation: HSC 6.67 25270.4.5(a) - California Health and Safety Code, Chapter 6.67, Section(s) 25270.4.5(a)
Violation Notes:

Returned to compliance on 09/07/2016.

Violation Description:

Failure to discuss in the SPCC Plan all requirements pertaining to a tank car or tank truck loading/unloading rack.

Violations

Violation Date: 07/01/2016 ***Violation Source:*** CERS
Violation Program: APSA ***Violation Division:*** Fremont City Fire Department
Citation: HSC 6.67 25270.4.5(a) - California Health and Safety Code, Chapter 6.67, Section(s) 25270.4.5(a)
Violation Notes:

Returned to compliance on 08/16/2016. No daily tank area inspections in the facility is not performing any annual third-party testing on sensors and equipment the last inspection was 2014

Violation Description:

Failure to discuss in the SPCC Plan procedures to test or inspect each aboveground container for integrity in accordance with industry standards:

1. On a regular schedule.

2. After material repairs are made.

3. By qualified personnel.

4. The frequency and type of testing and inspections based on container size, configuration, and design.

Violations

Violation Date: 07/01/2016 ***Violation Source:*** CERS
Violation Program: APSA ***Violation Division:*** Fremont City Fire Department
Citation: HSC 6.67 Multiple - California Health and Safety Code, Chapter 6.67, Section(s) Multiple
Violation Notes:

Returned to compliance on 09/07/2016. This requirement requires the PE to explain reason for nonconformance and explains alternate equivalents per 40 CFR 112.6 b.4. No PE review

Violation Description:

APSA Program - Administration/Documentation - General

Violations

Violation Date: 07/01/2016 ***Violation Source:*** CERS
Violation Program: APSA ***Violation Division:*** Fremont City Fire Department
Citation: HSC 6.67 25270.4.5(a) - California Health and Safety Code, Chapter 6.67, Section(s) 25270.4.5(a)
Violation Notes:

Returned to compliance on 09/07/2016. This section was cited a class II violation since during the inspection it was noted that the business has used a tier 2 template but provided no site-specific details for the AST, AST spills and diversionary spill control. In addition know inspection frequency and testing or specific emergency response procedures were noted in the plan.

Violation Description:

Failure to address in the SPCC Plan discharge prevention measures, including procedures for routine handling of products such as loading/unloading and facility transfers.

Violations

Violation Date: 07/01/2016 ***Violation Source:*** CERS
Violation Program: APSA ***Violation Division:*** Fremont City Fire Department
Citation: HSC 6.67 Multiple - California Health and Safety Code, Chapter 6.67, Section(s) Multiple
Violation Notes:

Returned to compliance on 09/07/2016. This violation covers the requirement for a PE to review and certify containers and associated piping per 112.9. c.6

Violation Description:

APSA Program - Administration/Documentation - General

Violations

Violation Date: 11/05/2019 ***Violation Source:*** CERS
Violation Program: HW ***Violation Division:*** Fremont City Fire Department
Citation: 49 CFR 1 172 - U.S. Code of Federal Regulations, Title 49, Chapter 1, Section(s) 172
Violation Notes:

Returned to compliance on 12/13/2019. The business was given directions on how to manage aerosol cans and when aerosols are a hazardous waste.

Violation Description:

Failure of the universal waste handler to transfer universal waste to another universal waste handler, or appropriate destination facility. Failure to package, label, mark and placard shipments and prepare shipping papers for any universal waste that meets the hazardous materials definition in accordance with DOT 49 CFR parts 171-180.

Violations

Violation Date: 07/01/2016 ***Violation Source:*** CERS
Violation Program: APSA ***Violation Division:*** Fremont City Fire Department
Citation: HSC 6.67 25270.4.5(a) - California Health and Safety Code, Chapter 6.67, Section(s) 25270.4.5(a)
Violation Notes:

Returned to compliance on 09/07/2016.

Violation Description:

Failure to clearly explain why appropriate containment/diversionary structures are not practicable and/or SPCC Plan claiming impracticability is not certified by a licensed professional engineer.

Violations

Violation Date: 07/01/2016 ***Violation Source:*** CERS
Violation Program: APSA ***Violation Division:*** Fremont City Fire Department

Citation: HSC 6.67 Multiple - California Health and Safety Code, Chapter 6.67, Section(s) Multiple
Violation Notes:

Returned to compliance on 09/07/2016. Nope PE review. This section requires the PE to attest that impracticability determination is consistent with sound engineering practices per 40 CFR 112.6 b.4.i.C

Violation Description:

APSA Program - Administration/Documentation - General

Violations

Violation Date: 11/05/2019 ***Violation Source:*** CERS
Violation Program: HW ***Violation Division:*** Fremont City Fire Department
Citation: 22 CCR 12 66262.34(f) - California Code of Regulations, Title 22, Chapter 12, Section(s) 66262.34(f)
Violation Notes:

Returned to compliance on 11/05/2019. The waste absorbent drum did not have a label and corrected during inspection

Violation Description:

Failure to properly label hazardous waste accumulation containers and portable tanks with the following requirements: "Hazardous Waste", name and address of the generator, physical and chemical characteristics of the Hazardous Waste, and starting accumulation date.

Violations

Violation Date: 07/01/2016 ***Violation Source:*** CERS
Violation Program: APSA ***Violation Division:*** Fremont City Fire Department
Citation: HSC 6.67 25270.4.5(a) - California Health and Safety Code, Chapter 6.67, Section(s) 25270.4.5(a)
Violation Notes:

Returned to compliance on 09/07/2016.

Violation Description:

Failure to adequately discuss in the SPCC Plan all applicable bulk storage containers, or no discussion regarding all applicable bulk storage containers included.

Violations

Violation Date: 07/01/2016 ***Violation Source:*** CERS
Violation Program: APSA ***Violation Division:*** Fremont City Fire Department
Citation: 19 CCR 6.67 25270.4.5(a) - California Code of Regulations, Title 19, Chapter 6.67, Section(s) 25270.4.5(a)
Violation Notes:

Returned to compliance on 09/07/2016.

Violation Description:

Failure to provide a written commitment of manpower, equipment, and materials required to expeditiously control and remove any discharge that may be harmful when claiming impracticability of appropriate containment/diversionary structures.

Violations

Violation Date: 07/01/2016 ***Violation Source:*** CERS
Violation Program: APSA ***Violation Division:*** Fremont City Fire Department
Citation: HSC 6.67 25270.4.5(a) - California Health and Safety Code, Chapter 6.67, Section(s) 25270.4.5(a)
Violation Notes:

Returned to compliance on 09/07/2016.

Violation Description:

Failure to state reasons for nonconformance and describe equivalent methods in detail if claiming equivalent environmental protection for SPCC requirements other than secondary containment.

Violations

Violation Date: 07/01/2016 ***Violation Source:*** CERS
Violation Program: APSA ***Violation Division:*** Fremont City Fire Department
Citation: HSC 6.67 Multiple - California Health and Safety Code, Chapter 6.67, Section(s) Multiple
Violation Notes:

Returned to compliance on 09/07/2016. No PE review. This section requires a PE to attest that they are representing the facility being inspected and have visited the facility per 40 CFR 112.6 b.4.i.B

Violation Description:

APSA Program - Administration/Documentation - General

Violations

Violation Date: 08/04/2016 ***Violation Source:*** CERS
Violation Program: HMRRP ***Violation Division:*** Fremont City Fire Department
Citation: HSC 6.95 25508(a)(1) - California Health and Safety Code, Chapter 6.95, Section(s) 25508(a)(1)
Violation Notes:

Returned to compliance on 08/15/2016. Business is not completed all of the HMBP requirements

Violation Description:

Failure to complete and electronically submit hazardous material inventory information for all reportable hazardous materials on site at or above reportable quantities.

Violations

Violation Date: 07/01/2016 ***Violation Source:*** CERS
Violation Program: APSA ***Violation Division:*** Fremont City Fire Department
Citation: HSC 6.67 Multiple - California Health and Safety Code, Chapter 6.67, Section(s) Multiple
Violation Notes:

Returned to compliance on 09/07/2016. The APSA plan did not have adequate or was missing main parts in its alternate environmental equivalence per 40 CFR 112.6 b.3.1

Violation Description:

APSA Program - Administration/Documentation - General

Violations

Violation Date: 07/01/2016 ***Violation Source:*** CERS
Violation Program: HMRRP ***Violation Division:*** Fremont City Fire Department
Citation: HSC 6.95 25508(a)(1) - California Health and Safety Code, Chapter 6.95, Section(s) 25508(a)(1)
Violation Notes:

Returned to compliance on 08/15/2016.

Violation Description:

Failure to complete and electronically submit hazardous material inventory information for all reportable hazardous materials on site at or above reportable quantities.

Violations

Violation Date: 07/01/2016 ***Violation Source:*** CERS
Violation Program: APSA ***Violation Division:*** Fremont City Fire Department
Citation: HSC 6.67 25270.4.5(a) - California Health and Safety Code, Chapter 6.67, Section(s) 25270.4.5(a)
Violation Notes:

Returned to compliance on 09/07/2016. No facility diagram

Violation Description:

Failure to include in the SPCC Plan an adequate facility diagram, or no facility diagram included.

The facility diagram is not required on a Tier I qualified facility SPCC Plan.

Violations

Violation Date: 07/01/2016 ***Violation Source:*** CERS
Violation Program: APSA ***Violation Division:*** Fremont City Fire Department
Citation: HSC 6.67 25270.4.5(a) - California Health and Safety Code, Chapter 6.67, Section(s) 25270.4.5(a)
Violation Notes:

Returned to compliance on 08/16/2016. No annual third-party inspections were conducted since 2014. A third-party tank and monitor certification was done on August 16, 2016

Violation Description:

Failure to ensure that tanks are inspected and tested by an appropriately qualified person in accordance with industry standards.

Violations

Violation Date: 11/05/2019 ***Violation Source:*** CERS
Violation Program: APSA ***Violation Division:*** Fremont City Fire Department
Citation: HSC 6.67 25270.4.5(a) - California Health and Safety Code, Chapter 6.67, Section(s) 25270.4.5(a)
Violation Notes:

Returned to compliance on 12/03/2019. Update the SPCC the correct inspection form that is being used to perform inspections of the AST and AST piping systems. Business is inspecting area daily

Violation Description:

Failure to regularly inspect aboveground valves, piping, and appurtenances.

Evaluations

Eval Date: 12/13/2019
Violations Found: No
Eval General Type: Other/Unknown
Eval Type: Other, not routine, done by local agency
Eval Division: Fremont City Fire Department
Eval Program: HMRRP
Eval Source: CERS
Eval Notes:

Other Inspection for CUPA permit. All violations have not been corrected. Business has plan completed in CERS and will submit by 12/18/2019; Note: data in [EVAL Notes] field for some records is truncated from the source.

Eval Date: 03/14/2013
Violations Found: Yes
Eval General Type: Compliance Evaluation Inspection
Eval Type: Routine done by local agency
Eval Division: Fremont City Fire Department
Eval Program: HMRRP

Eval Source: CERS
Eval Notes:

Submit plan in CERS; Note: data in [EVAL Notes] field for some records is truncated from the source.

Eval Date: 11/05/2019
Violations Found: Yes
Eval General Type: Compliance Evaluation Inspection
Eval Type: Routine done by local agency
Eval Division: Fremont City Fire Department
Eval Program: HW
Eval Source: CERS
Eval Notes:

Initial Inspection; Note: data in [EVAL Notes] field for some records is truncated from the source.

Eval Date: 11/05/2019
Violations Found: Yes
Eval General Type: Compliance Evaluation Inspection
Eval Type: Routine done by local agency
Eval Division: Fremont City Fire Department
Eval Program: HMRRP
Eval Source: CERS
Eval Notes:

Initial Inspection; Note: data in [EVAL Notes] field for some records is truncated from the source.

Eval Date: 03/14/2013
Violations Found: Yes
Eval General Type: Compliance Evaluation Inspection
Eval Type: Routine done by local agency
Eval Division: Fremont City Fire Department
Eval Program: APSA
Eval Source: CERS
Eval Notes:

Submit updated Tier SPCC Plan; Note: data in [EVAL Notes] field for some records is truncated from the source.

Eval Date: 07/01/2016
Violations Found: Yes
Eval General Type: Compliance Evaluation Inspection
Eval Type: Routine done by local agency
Eval Division: Fremont City Fire Department
Eval Program: APSA
Eval Source: CERS
Eval Notes:

Eval Date: 07/01/2016
Violations Found: Yes
Eval General Type: Compliance Evaluation Inspection
Eval Type: Routine done by local agency
Eval Division: Fremont City Fire Department
Eval Program: HMRRP
Eval Source: CERS
Eval Notes:

Eval Date: 12/13/2019
Violations Found: No
Eval General Type: Other/Unknown
Eval Type: Other, not routine, done by local agency
Eval Division: Fremont City Fire Department
Eval Program: APSA
Eval Source: CERS
Eval Notes:

Other Inspection for CUPA permit. All violations have been corrected.; Note: data in [EVAL Notes] field for some records is truncated from the source.

Eval Date: 03/14/2013
Violations Found: No
Eval General Type: Compliance Evaluation Inspection
Eval Type: Routine done by local agency
Eval Division: Fremont City Fire Department
Eval Program: HW
Eval Source: CERS
Eval Notes:

Waste storage areas and program compliant; Note: data in [EVAL Notes] field for some records is truncated from the source.

Eval Date: 07/01/2016
Violations Found: Yes
Eval General Type: Compliance Evaluation Inspection
Eval Type: Routine done by local agency
Eval Division: Fremont City Fire Department
Eval Program: HW
Eval Source: CERS
Eval Notes:

Eval Date: 11/05/2019
Violations Found: Yes
Eval General Type: Compliance Evaluation Inspection
Eval Type: Routine done by local agency
Eval Division: Fremont City Fire Department
Eval Program: APSA
Eval Source: CERS
Eval Notes:

Initial Inspection; Note: data in [EVAL Notes] field for some records is truncated from the source.

Eval Date: 09/23/2016
Violations Found: No
Eval General Type: Other/Unknown
Eval Type: Other, not routine, done by local agency
Eval Division: Fremont City Fire Department
Eval Program: HMRRP
Eval Source: CERS
Eval Notes:

This is a second follow-up inspection to the routine inspection conducted on July 1, 2016 and August 4, 2016. The business plan was approved on August 15, 2016 and the second reinspection was to follow up on other fire code requirements; Note: data in [EVAL Notes] field for some records is truncated from the source.

Eval Date: 09/23/2016
Violations Found: No
Eval General Type: Other/Unknown
Eval Type: Other, not routine, done by local agency
Eval Division: Fremont City Fire Department
Eval Program: APSA
Eval Source: CERS
Eval Notes:

This is a second reinspection to the routine inspections conducted on July 1, 2016 and August 4, 2016 to discuss the HMBP, APSA plan and finalize fire code violations. The APSA plan is due no later than September 4, 2016; Note: data in [EVAL Notes] field for some records is truncated from the source.

Eval Date: 08/04/2016
Violations Found: No
Eval General Type: Other/Unknown
Eval Type: Other, not routine, done by local agency
Eval Division: Fremont City Fire Department

Eval Program: HW
Eval Source: CERS
Eval Notes:

This is a follow-up inspection to the routine inspection conducted on July 1, 2016 in all hazardous waste violations were corrected; Note: data in [EVAL Notes] field for some records is truncated from the source.

Eval Date: 08/04/2016
Violations Found: No
Eval General Type: Other/Unknown
Eval Type: Other, not routine, done by local agency
Eval Division: Fremont City Fire Department
Eval Program: APSA
Eval Source: CERS
Eval Notes:

This is a follow-up inspection to the routine inspection conducted on July 1, 2016. The business has hired a engineering firm to complete a brand-new and comprehensive APSA The business has been granted an extension and the plan is due by September 4, 2016; Note: data in [EVAL Notes] field for some records is truncated from the source.

Eval Date: 08/04/2016
Violations Found: Yes
Eval General Type: Other/Unknown
Eval Type: Other, not routine, done by local agency
Eval Division: Fremont City Fire Department
Eval Program: HMRRP
Eval Source: CERS
Eval Notes:

This is a follow-up inspection to the reinspection conducted on July 1, 2016 and all violations regarding the business plan have not been corrected.; Note: data in [EVAL Notes] field for some records is truncated from the source.

Eval Date: 12/13/2019
Violations Found: No
Eval General Type: Other/Unknown
Eval Type: Other, not routine, done by local agency
Eval Division: Fremont City Fire Department
Eval Program: HW
Eval Source: CERS
Eval Notes:

Other Inspection for CUPA permit. All violations have been corrected.; Note: data in [EVAL Notes] field for some records is truncated from the source.

Affiliations

Affil Type Desc: CUPA District
Entity Name: Fremont City Fire Department
Entity Title:
Address: P.O. Box 5006
City: Fremont
State: CA
Country:
Zip Code: 94537-5006
Phone: (510) 494-4279

Affil Type Desc: Parent Corporation
Entity Name: Dryco Construction Inc.
Entity Title:
Address:
City:
State:
Country:
Zip Code:
Phone:

Affil Type Desc:	Identification Signer
Entity Name:	Gary Hamamoto
Entity Title:	Facility Manager
Address:	
City:	
State:	
Country:	
Zip Code:	
Phone:	

Affil Type Desc:	Legal Owner
Entity Name:	Daren R Young
Entity Title:	
Address:	42745 Boscell Road
City:	Fremont
State:	CA
Country:	United States
Zip Code:	94538
Phone:	(510) 438-6500

Affil Type Desc:	Operator
Entity Name:	Daren R Young
Entity Title:	
Address:	
City:	
State:	
Country:	
Zip Code:	
Phone:	(510) 438-6500

Affil Type Desc:	Property Owner
Entity Name:	Daren Young
Entity Title:	
Address:	42745 Boscell Road
City:	Fremont
State:	CA
Country:	United States
Zip Code:	94538
Phone:	(510) 438-6500

Affil Type Desc:	Facility Mailing Address
Entity Name:	Mailing Address
Entity Title:	
Address:	42745 Boscell Rd.
City:	Fremont
State:	CA
Country:	
Zip Code:	94538
Phone:	

Affil Type Desc:	Environmental Contact
Entity Name:	Gary Hamamoto
Entity Title:	
Address:	42745 Boscell Rd
City:	Fremont
State:	CA
Country:	
Zip Code:	94538
Phone:	

Affil Type Desc:	Document Preparer
Entity Name:	Gary Hamamoto
Entity Title:	
Address:	
City:	
State:	
Country:	
Zip Code:	
Phone:	

Map Key	Number of Records	Direction	Distance (mi/ft)	Elev/Diff (ft)	Site	DB
632	2 of 2	NNW	0.20 / 1,078.53	19.62 / 14	DRYCO CONSTRUCTION INC 42745 BOSCELL RD FREMONT CA 94538-3106	RCRA NON GEN

EPA Handler ID: CAL000302300
Gen Status Universe: No Report
Contact Name: GARY HAMAMOTO
Contact Address: 42745 BOSCELL RD , , FREMONT , CA, 94538 ,
Contact Phone No and Ext: 510-438-6500
Contact Email: GARYH@DRYCO.COM
Contact Country:
County Name: ALAMEDA
EPA Region: 09
Land Type:
Receive Date: 20060118
Location Latitude: 37.505217
Location Longitude: -121.977471

Violation/Evaluation Summary

Note: NO RECORDS: As of Apr 2023, there are no Compliance Monitoring and Enforcement (violation) records associated with this facility (EPA ID).

Handler Summary

Importer Activity: No
Mixed Waste Generator: No
Transporter Activity: No
Transfer Facility: No
Onsite Burner Exemption: No
Furnace Exemption: No
Underground Injection Activity: No
Commercial TSD: No
Used Oil Transporter: No
Used Oil Transfer Facility: No
Used Oil Processor: No
Used Oil Refiner: No
Used Oil Burner: No
Used Oil Market Burner: No
Used Oil Spec Marketer: No

Hazardous Waste Handler Details

Sequence No: 1
Receive Date: 20060118
Handler Name: DRYCO CONSTRUCTION INC
Source Type: Implementer
Federal Waste Generator Code: N
Generator Code Description: Not a Generator, Verified

Owner/Operator Details

Owner/Operator Ind: Current Owner
Type: Other
Name: DAREN R YOUNG
Date Became Current:
Date Ended Current:
Phone: 510-438-6500
Source Type: Implementer
Street No:
Street 1: 42745 BOSCELL RD
Street 2:
City: FREMONT
State: CA
Country:
Zip Code: 94538-3106

Owner/Operator Ind: Current Operator
Type: Other
Street No:
Street 1: 42745 BOSCELL RD

Map Key	Number of Records	Direction	Distance (mi/ft)	Elev/Diff (ft)	Site	DB

Name:	GARY HAMAMOTO	**Street 2:**	
Date Became Current:		**City:**	FREMONT
Date Ended Current:		**State:**	CA
Phone:	510-438-6500	**Country:**	
Source Type:	Implementer	**Zip Code:**	94538

633 *1 of 1* | *NNW* | *0.47 / 2,494.11* | *26.00 / 21* | ***AIMTA FREMONT CA*** | ***PFAS IND***

Status:	Unknown	**Fac Fips Code:**	06001
Industry:	Electronics Industry	**Fac Indian Cntry Flg:**	N
Compliance Status:	-	**Fac Derived Huc:**	18050003
EPA Programs:	-	**Fac Derived Wbd:**	180500040702
Federal Facility:	No	**Fac Derived Cd113:**	17
Federal Agency:	-	**Fac Derived Cb2010:**	060014415031044
Fac Snc Flg:	N	**Fac Informal Count:**	0
AIR Flag:	N	**Last Informal Action:**	-
NPDES Flag:	N	**Formal Action Count:**	0
SDWIS Flag:	N	**Last Formal Action:**	-
RCRAFlag:	N	**Fac Total Penalties:**	0
TRI Flag:	N	**Fac Penalty Count:**	-
GHG Flag:	N	**Date Last Penalty:**	-
TRI IDs:	-	**Last Penalty Amt:**	-
TRI Releases Trnsfrs:	-	**Fac Qtrs With Nc:**	-
TRI on Site Releases:	-	**Programs With Snc:**	0
TRI off Site Trnsfrs:	-	**Fac Percent Minority:**	72.548
TRI Reporter:	-	**Fac Pop Den:**	3186.66
Fac Imp Water Flg:	-	**Count:**	1
Fac Major Flag:	-	**Fac County:**	ALAMEDA
Fac Active Flag:	-	**State Other :**	
Fac Inspection Count:	0	**Region:**	09
Date Last Inspection:	-	**Latitude:**	37.50675
Days Last Inspection:	-	**Longitude:**	-121.97256

Fac Derived Tribes:	-
AIR IDs:	-
CAA Permit Types:	-
CAA NAICS:	-
CAA SICS:	-
NPDES IDs:	-
CWA Permit Types:	-
CWA NAICS:	-
CWA SICS:	-
RCRA IDs:	-
RCRA Permit Types:	-
RCRA NAICS:	-
SDWA IDs:	-
SDWA System Types:	-
SDWA Compliance Status:	-
SDWA Snc Flag:	N
Fac Collection Meth:	ADDRESS MATCHING-HOUSE NUMBER
EJSCREEN Flag Us:	Y
EJSCREEN Report:	https://ejscreen.epa.gov/mapper/mobile/EJSCREEN_mobile.aspx?geometry=%7B%22x%22:-121.97256,%22y%22:37.50675,%22spatialReference%22:%7B%22wkid%22:4326%7D%7D&unit=9035&areatype=&areaid=&basemap=streets&distance=1
ECHO Facility Report:	https://echo.epa.gov/detailed-facility-report?fid=110054200681

634 *1 of 2* | *S* | *0.18 / 967.06* | *15.87 / 10* | ***HOGAN DRIVE PROPERTY HOGAN DRIVE AND LAFAYETTE STREET SANTA CLARA CA 95054*** | ***VCP***

Estor/EPA ID:	60000397	**Acres:**	2.8 ACRES
Nat Priority List:	NO	**Supervisor:**	DENISE TSUJI
Census Tract:	6085505001	**County:**	SANTA CLARA
Permit Renewl Lead:		**Latitude:**	37.401

Project Manager: DENISE TSUJI ***Longitude:*** -121.962
Site Code: 201675
Cleanup Status: NO FURTHER ACTION AS OF 2/9/2011
Cleanup Oversight Agencies: DTSC - SITE CLEANUP PROGRAM - LEAD AGENCY
Assembly District: 26
Senate District: 10
School District:
Office: CLEANUP BERKELEY
Public Participatn Spclst:
Special Program: VOLUNTARY AGREEMENT - STANDARD VOLUNTARY AGREEMENT
Funding: SITE PROPONENT
Site Type: VOLUNTARY AGREEMENT
APN: 097-17-128
Past Use that Caused Contam: DRY CLEANING
Potential Media Affected: OTHER GROUNDWATER AFFECTED (USES OTHER THAN DRINKING WATER), SOIL
Potential Contamin of Concern:

TETRACHLOROETHYLENE (PCE)

Site History:

The latest operator of a dry cleaning facility in a strip mall collected wastewater in tanks on site before having it disposed off site. Three storage tanks and one 55-gallon drum were located in a hazardous materials storage shed behind the shop. Previous hazardous material handling activities are unknown.

Status: NO FURTHER ACTION
Program Type: VOLUNTARY CLEANUP
CalEnviroScreen Score: 40-45%
Summary Link: https://www.envirostor.dtsc.ca.gov/public/profile_report?global_id=60000397

Completed Activities

Title: Pilot and Soil Gas Sampling Fieldwork
Title Link:
Area Name:
Area Link:
Sub Area:
Sub Area Link:
Document Type: Fieldwork
Date Completed: 7/15/2007
Comments: Final soil gas sampling lab data received 7/9/2007.

Title: Modified Phase I ESA
Title Link: https://www.envirostor.dtsc.ca.gov/public/final_documents2?global_id=60000397&doc_id=6028253
Area Name:
Area Link:
Sub Area:
Sub Area Link:
Document Type: Other Report
Date Completed: 2/28/2008
Comments: No action required

Title: Snead Drive Sampling Workplan
Title Link:
Area Name:
Area Link:
Sub Area:
Sub Area Link:
Document Type: Remedial Investigation Workplan
Date Completed: 10/18/2007
Comments: Approved with modifications workplan for additional soil, soil vapor, and ground water sampling north and east of former dry cleaner location and along utility corridor.

Title: HHRA
Title Link: https://www.envirostor.dtsc.ca.gov/public/final_documents2?global_id=60000397&doc_id=6028254
Area Name:
Area Link:

Sub Area:
Sub Area Link:
Document Type: Risk Assessment Report
Date Completed: 1/3/2008
Comments:

Title: Pilot and Soil Gas Sampling Data
Title Link: https://www.envirostor.dtsc.ca.gov/public/final_documents2?global_id=60000397&doc_id=6014495
Area Name:
Area Link:
Sub Area:
Sub Area Link:
Document Type: Other Report
Date Completed: 6/15/2007
Comments: Raw data from post injection GW sampling submitted. Second round of soil vapor sampling to occur June 28.

Title: Review of existing environmental data
Title Link:
Area Name:
Area Link:
Sub Area:
Sub Area Link:
Document Type: Site Characterization Workplan
Date Completed: 2/28/2007
Comments: See SAP and Pilot Study Approval letter,

Title: Additional Sampling Field Work
Title Link:
Area Name:
Area Link:
Sub Area:
Sub Area Link:
Document Type: Fieldwork
Date Completed: 10/31/2007
Comments: Field work to collected soil, soil vapor, and GW data on Snead, north of the site completed.

Title: Voluntary Cleanup Agreement
Title Link: https://www.envirostor.dtsc.ca.gov/public/final_documents2?global_id=60000397&enforcement_id=6009834
Area Name:
Area Link:
Sub Area:
Sub Area Link:
Document Type: Standard Voluntary Agreement
Date Completed: 12/1/2006
Comments:

Title: Sampling and Analysis Plan/Pilot Study
Title Link: https://www.envirostor.dtsc.ca.gov/public/final_documents2?global_id=60000397&doc_id=6014094
Area Name:
Area Link:
Sub Area:
Sub Area Link:
Document Type: Technical Workplan
Date Completed: 2/28/2007
Comments:

634	2 of 2	S	0.18 / 967.06	15.87 / 10	***HOGAN DRIVE PROPERTY*** ***HOGAN DRIVE AND LAFAYETTE STREET*** ***SANTA CLARA CA 95054***	***ENVIROSTOR***

Estor/EPA ID:	60000397	***Assembly District:***	26
Site Code:	201675	***Senate District:***	10
Nat Priority List:	NO	***Permit Renewal Lead:***	
APN:	097-17-128	***Public Partici Spclst:***	
Census Tract:	6085505001	***Project Manager:***	DENISE TSUJI
Site Type:	VOLUNTARY AGREEMENT	***County:***	SANTA CLARA
Address Description:	HOGAN DRIVE AND LAFAYETTE STREET	***Latitude:***	37.401

Office: CLEANUP BERKELEY
Longitude: -121.962
Special Program: VOLUNTARY AGREEMENT - STANDARD VOLUNTARY AGREEMENT
Acres: 2.8 ACRES
Funding: SITE PROPONENT
Supervisor: DENISE TSUJI
Cleanup Status: NO FURTHER ACTION AS OF 2/9/2011
Cleanup Oversight Agencies: DTSC - SITE CLEANUP PROGRAM - LEAD AGENCY
School District:
Past Use that Caused Contam: DRY CLEANING
Potential Media Affected: OTHER GROUNDWATER AFFECTED (USES OTHER THAN DRINKING WATER), SOIL
Potential Contamin of Concern:

TETRACHLOROETHYLENE (PCE)

Site History:

The latest operator of a dry cleaning facility in a strip mall collected wastewater in tanks on site before having it disposed off site. Three storage tanks and one 55-gallon drum were located in a hazardous materials storage shed behind the shop. Previous hazardous material handling activities are unknown.

Status: NO FURTHER ACTION
Program Type: VOLUNTARY CLEANUP
CalEnviroScreen Score: 40-45%
Summary Link: https://www.envirostor.dtsc.ca.gov/public/profile_report?global_id=60000397

Completed Activities

Title: HHRA
Title Link: https://www.envirostor.dtsc.ca.gov/public/final_documents2?global_id=60000397&doc_id=6028254
Area Name:
Area Link:
Sub Area:
Sub Area Link:
Document Type: Risk Assessment Report
Date Completed: 1/3/2008
Comments:

Title: Snead Drive Sampling Workplan
Title Link:
Area Name:
Area Link:
Sub Area:
Sub Area Link:
Document Type: Remedial Investigation Workplan
Date Completed: 10/18/2007
Comments: Approved with modifications workplan for additional soil, soil vapor, and ground water sampling north and east of former dry cleaner location and along utility corridor.

Title: Pilot and Soil Gas Sampling Data
Title Link: https://www.envirostor.dtsc.ca.gov/public/final_documents2?global_id=60000397&doc_id=6014495
Area Name:
Area Link:
Sub Area:
Sub Area Link:
Document Type: Other Report
Date Completed: 6/15/2007
Comments: Raw data from post injection GW sampling submitted. Second round of soil vapor sampling to occur June 28.

Title: Sampling and Analysis Plan/Pilot Study
Title Link: https://www.envirostor.dtsc.ca.gov/public/final_documents2?global_id=60000397&doc_id=6014094
Area Name:
Area Link:
Sub Area:
Sub Area Link:
Document Type: Technical Workplan
Date Completed: 2/28/2007
Comments:

Title: Voluntary Cleanup Agreement
Title Link: https://www.envirostor.dtsc.ca.gov/public/final_documents2?global_id=60000397&enforcement_id=6009834
Area Name:
Area Link:
Sub Area:
Sub Area Link:
Document Type: Standard Voluntary Agreement
Date Completed: 12/1/2006
Comments:

Title: Modified Phase I ESA
Title Link: https://www.envirostor.dtsc.ca.gov/public/final_documents2?global_id=60000397&doc_id=6028253
Area Name:
Area Link:
Sub Area:
Sub Area Link:
Document Type: Other Report
Date Completed: 2/28/2008
Comments: No action required

Title: Additional Sampling Field Work
Title Link:
Area Name:
Area Link:
Sub Area:
Sub Area Link:
Document Type: Fieldwork
Date Completed: 10/31/2007
Comments: Field work to collected soil, soil vapor, and GW data on Snead, north of the site completed.

Title: Pilot and Soil Gas Sampling Fieldwork
Title Link:
Area Name:
Area Link:
Sub Area:
Sub Area Link:
Document Type: Fieldwork
Date Completed: 7/15/2007
Comments: Final soil gas sampling lab data received 7/9/2007.

Title: Review of existing environmental data
Title Link:
Area Name:
Area Link:
Sub Area:
Sub Area Link:
Document Type: Site Characterization Workplan
Date Completed: 2/28/2007
Comments: See SAP and Pilot Study Approval letter,

635	1 of 2	S	0.10 / 526.73	14.95 / 10	GIANERA 2 - HABITAT FOR HUMANITY SILICON VALLEY 2261 - 2285 GIANERA STREET SANTA CLARA CA 95054	VCP

Estor/EPA ID: 60001273
Nat Priority List: NO
Census Tract: 6085505001
Permit Renewl Lead:
Project Manager:
Site Code: 201878
Cleanup Status: CERTIFIED AS OF 3/30/2011
Cleanup Oversight Agencies: DTSC - SITE CLEANUP PROGRAM - LEAD AGENCY
Assembly District: 26
Senate District: 10
School District:
Office: CLEANUP BERKELEY
Public Participatn Spclst: TAMMY PICKENS
Acres: 0.33 ACRES
Supervisor: MARK PIROS
County: SANTA CLARA
Latitude: 37.4011537
Longitude: -121.9651212

Special Program:
Funding: SITE PROPONENT
Site Type: VOLUNTARY AGREEMENT
APN: NONE SPECIFIED
Past Use that Caused Contam: UNKNOWN
Potential Media Affected: SOIL
Potential Contamin of Concern:

LEAD

Site History:

The Gianera 2 Habitat for Humanity Silicon Valley (Gianera 2 site) site located at 2261 to 2285 Gianera Street. The Gianera 2 site is a rectangular 0.3-acre parcel. In 2009, Habitat for Humanity developed the site with four single-family homes (2271, 2275, 2281, and 2285 Gianera Street) and one two-story condominium at 2261 Gianera Street. The Gianera 2 site is bordered by residences to the south, east, west, and a PG&E substation to the north across an easement.
Environmental investigations indicate that the soil is contaminated in some portions of the site with elevated levels of lead. Historical information indicates that the Gianera 2 site was agricultural (orchards) around the late 1940s until 1971 when the residences were constructed.

Status: CERTIFIED
Program Type: VOLUNTARY CLEANUP
CalEnviroScreen Score: 40-45%
Summary Link: https://www.envirostor.dtsc.ca.gov/public/profile_report?global_id=60001273

Completed Activities

Title: Gianera 2 Voluntary Cleanup Agreement - Santa Clara
Title Link: https://www.envirostor.dtsc.ca.gov/public/final_documents2?global_id=60001273&enforcement_id=60192941
Area Name:
Area Link:
Sub Area:
Sub Area Link:
Document Type: Standard Voluntary Agreement
Date Completed: 5/6/2010
Comments: This is a Voluntary Cleanup Agreement between the Department and Habitat for Humanity, Silicon Valley for the investigation and cleanup of lead contamination for residential use.

Title: Gianera 2 Supplemental Subsurface Invesitgation Work Plan May 2010
Title Link: https://www.envirostor.dtsc.ca.gov/public/final_documents2?global_id=60001273&doc_id=60192942
Area Name:
Area Link:
Sub Area:
Sub Area Link:
Document Type: Remedial Investigation Workplan
Date Completed: 5/11/2010
Comments: DTSC approved the supplemental soil investigation work plan to characterize the vertial extent of the lead contamination.

Title: Community Profile
Title Link: https://www.envirostor.dtsc.ca.gov/public/final_documents2?global_id=60001273&doc_id=60193664
Area Name:
Area Link:
Sub Area:
Sub Area Link:
Document Type: Community Profile
Date Completed: 7/30/2010
Comments: The community profile for Gianera Habitat for Humanity was completed in July 2010 after community survey was sent to the surrounding community.

Title: RAW Public Notice
Title Link: https://www.envirostor.dtsc.ca.gov/public/final_documents2?global_id=60001273&doc_id=60194602
Area Name:
Area Link:
Sub Area:
Sub Area Link:
Document Type: Public Notice
Date Completed: 9/16/2010
Comments: The Gianera Removal Action Worlplan was public notice on September 22, 2010 and was sent to the San Jose

Press Democrat on September 16, 2010. The public comment period will run from September 22 through October 22, 2010.

Title: Field Work Implementation
Title Link:
Area Name:
Area Link:
Sub Area:
Sub Area Link:
Document Type: Fieldwork
Date Completed: 12/15/2010
Comments: The field work for the removal of lead contaminated soil begun on December 15 and ie expected to last 1 week.

Title: Certification
Title Link: https://www.envirostor.dtsc.ca.gov/public/final_documents2?global_id=60001273&enforcement_id=60194609
Area Name:
Area Link:
Sub Area:
Sub Area Link:
Document Type: Certification
Date Completed: 3/30/2011
Comments: The certification report that all remedial activities have been completed as outline in the approved Remedial Action Workplan. The lead contaminated soil in the exposed areas have been removed to unresticted use and backfilled with cleanup imported materials.

Title: Removal Action Work Plan
Title Link: https://www.envirostor.dtsc.ca.gov/public/final_documents2?global_id=60001273&doc_id=60193667
Area Name:
Area Link:
Sub Area:
Sub Area Link:
Document Type: Removal Action Workplan
Date Completed: 11/3/2010
Comments: DTSC approved the final RAW. The cleanup will involve excavation of 200 to 300 cubic yards for lead-contaminated soil from landscaped areas around four single-family homes and a two-story condominium building that are currently on the site.

Title: Removal Action Completion Report
Title Link: https://www.envirostor.dtsc.ca.gov/public/final_documents2?global_id=60001273&doc_id=60194607
Area Name:
Area Link:
Sub Area:
Sub Area Link:
Document Type: Removal Action Completion Report
Date Completed: 3/22/2011
Comments: Final Completion Report documents the remedial activities that were conducted under the approved Removal Action Workplan. Approxametaly 123 tons of lead contaminated soil was excavated. Confirmation samples showed they met the cleanup goal of 80 mg/kg for unrestricted use.

Title: Site Characterization Report for Additional Soil Investigation
Title Link: https://www.envirostor.dtsc.ca.gov/public/final_documents2?global_id=60001273&doc_id=60193666
Area Name:
Area Link:
Sub Area:
Sub Area Link:
Document Type: Site Characterization Report
Date Completed: 6/29/2010
Comments:

Title: RAW Fact Sheet
Title Link: https://www.envirostor.dtsc.ca.gov/public/final_documents2?global_id=60001273&doc_id=60194601
Area Name:
Area Link:
Sub Area:
Sub Area Link:
Document Type: Fact Sheets
Date Completed: 9/16/2010
Comments: The Gianera Removal Action Worlplan was public notice on September 22, 2010 and was sent to the San Jose Press Democrat on September 16, 2010. The public comment period will run from September 22 through October

22, 2010.

Title: Notice of Exemption
Title Link: https://www.envirostor.dtsc.ca.gov/public/final_documents2?global_id=60001273&enforcement_id=60194603
Area Name:
Area Link:
Sub Area:
Sub Area Link:
Document Type: CEQA - Notice of Exemption
Date Completed: 10/26/2010
Comments:

Title: RAW Implementation Work Notice
Title Link: https://www.envirostor.dtsc.ca.gov/public/final_documents2?global_id=60001273&doc_id=60194606
Area Name:
Area Link:
Sub Area:
Sub Area Link:
Document Type: Work Notice
Date Completed: 11/15/2010
Comments: The Gianera Work Notice has been completed to annouce the start of the RAW implementation to remove lead contaminated soil.

---

635 | ***2 of 2*** | ***S*** | ***0.10 / 526.73*** | ***14.95 / 10*** | ***GIANERA 2 - HABITAT FOR HUMANITY SILICON VALLEY 2261 - 2285 GIANERA STREET SANTA CLARA CA 95054*** | ***ENVIROSTOR***

Estor/EPA ID: 60001273
Site Code: 201878
Nat Priority List: NO
APN: NONE SPECIFIED
Census Tract: 6085505001
Site Type: VOLUNTARY AGREEMENT
Address Description: 2261 - 2285 GIANERA STREET
Office: CLEANUP BERKELEY
Special Program:
Funding: SITE PROPONENT
Cleanup Status: CERTIFIED AS OF 3/30/2011
Cleanup Oversight Agencies: DTSC - SITE CLEANUP PROGRAM - LEAD AGENCY
School District:
Past Use that Caused Contam: UNKNOWN
Potential Media Affected: SOIL
Potential Contamin of Concern:

Assembly District: 26
Senate District: 10
Permit Renewal Lead:
Public Partici Spclst: TAMMY PICKENS
Project Manager:
County: SANTA CLARA
Latitude: 37.4011537
Longitude: -121.9651212
Acres: 0.33 ACRES
Supervisor: MARK PIROS

LEAD

Site History:

The Gianera 2 Habitat for Humanity Silicon Valley (Gianera 2 site) site located at 2261 to 2285 Gianera Street. The Gianera 2 site is a rectangular 0.3-acre parcel. In 2009, Habitat for Humanity developed the site with four single-family homes (2271, 2275, 2281, and 2285 Gianera Street) and one two-story condominium at 2261 Gianera Street. The Gianera 2 site is bordered by residences to the south, east, west, and a PG&E substation to the north across an easement.
Environmental investigations indicate that the soil is contaminated in some portions of the site with elevated levels of lead. Historical information indicates that the Gianera 2 site was agricultural (orchards) around the late 1940s until 1971 when the residences were constructed.

Status: CERTIFIED
Program Type: VOLUNTARY CLEANUP
CalEnviroScreen Score: 40-45%
Summary Link: https://www.envirostor.dtsc.ca.gov/public/profile_report?global_id=60001273

Completed Activities

Title: Notice of Exemption
Title Link: https://www.envirostor.dtsc.ca.gov/public/final_documents2?global_id=60001273&enforcement_id=60194603
Area Name:
Area Link:

Sub Area:
Sub Area Link:
Document Type: CEQA - Notice of Exemption
Date Completed: 10/26/2010
Comments:

Title: Site Characterization Report for Additional Soil Investigation
Title Link: https://www.envirostor.dtsc.ca.gov/public/final_documents2?global_id=60001273&doc_id=60193666
Area Name:
Area Link:
Sub Area:
Sub Area Link:
Document Type: Site Characterization Report
Date Completed: 6/29/2010
Comments:

Title: Field Work Implementation
Title Link:
Area Name:
Area Link:
Sub Area:
Sub Area Link:
Document Type: Fieldwork
Date Completed: 12/15/2010
Comments: The field work for the removal of lead contaminated soil begun on December 15 and ie expected to last 1 week.

Title: RAW Fact Sheet
Title Link: https://www.envirostor.dtsc.ca.gov/public/final_documents2?global_id=60001273&doc_id=60194601
Area Name:
Area Link:
Sub Area:
Sub Area Link:
Document Type: Fact Sheets
Date Completed: 9/16/2010
Comments: The Gianera Removal Action Worlplan was public notice on September 22, 2010 and was sent to the San Jose Press Democrat on September 16, 2010. The public comment period will run from September 22 through October 22, 2010.

Title: RAW Public Notice
Title Link: https://www.envirostor.dtsc.ca.gov/public/final_documents2?global_id=60001273&doc_id=60194602
Area Name:
Area Link:
Sub Area:
Sub Area Link:
Document Type: Public Notice
Date Completed: 9/16/2010
Comments: The Gianera Removal Action Worlplan was public notice on September 22, 2010 and was sent to the San Jose Press Democrat on September 16, 2010. The public comment period will run from September 22 through October 22, 2010.

Title: Community Profile
Title Link: https://www.envirostor.dtsc.ca.gov/public/final_documents2?global_id=60001273&doc_id=60193664
Area Name:
Area Link:
Sub Area:
Sub Area Link:
Document Type: Community Profile
Date Completed: 7/30/2010
Comments: The community profile for Gianera Habitat for Humanity was completed in July 2010 after community survey was sent to the surrounding community.

Title: Certification
Title Link: https://www.envirostor.dtsc.ca.gov/public/final_documents2?global_id=60001273&enforcement_id=60194609
Area Name:
Area Link:
Sub Area:
Sub Area Link:
Document Type: Certification
Date Completed: 3/30/2011

Map Key	Number of Records	Direction	Distance (mi/ft)	Elev/Diff (ft)	Site	DB

Comments: The certification report that all remedial activities have been completed as outline in the approved Remedial Action Workplan. The lead contaminated soil in the exposed areas have been removed to unresticted use and backfilled with cleanup imported materials.

Title: Removal Action Completion Report
Title Link: https://www.envirostor.dtsc.ca.gov/public/final_documents2?global_id=60001273&doc_id=60194607
Area Name:
Area Link:
Sub Area:
Sub Area Link:
Document Type: Removal Action Completion Report
Date Completed: 3/22/2011
Comments: Final Completion Report documents the remedial activities that were conducted under the approved Removal Action Workplan. Approxametaly 123 tons of lead contaminated soil was excavated. Confirmation samples showed they met the cleanup goal of 80 mg/kg for unrestricted use.

Title: RAW Implementation Work Notice
Title Link: https://www.envirostor.dtsc.ca.gov/public/final_documents2?global_id=60001273&doc_id=60194606
Area Name:
Area Link:
Sub Area:
Sub Area Link:
Document Type: Work Notice
Date Completed: 11/15/2010
Comments: The Gianera Work Notice has been completed to annouce the start of the RAW implementation to remove lead contaminated soil.

Title: Removal Action Work Plan
Title Link: https://www.envirostor.dtsc.ca.gov/public/final_documents2?global_id=60001273&doc_id=60193667
Area Name:
Area Link:
Sub Area:
Sub Area Link:
Document Type: Removal Action Workplan
Date Completed: 11/3/2010
Comments: DTSC approved the final RAW. The cleanup will involve excavation of 200 to 300 cubic yards for lead-contaminated soil from landscaped areas around four single-family homes and a two-story condominium building that are currently on the site.

Title: Gianera 2 Supplemental Subsurface Invesitgation Work Plan May 2010
Title Link: https://www.envirostor.dtsc.ca.gov/public/final_documents2?global_id=60001273&doc_id=60192942
Area Name:
Area Link:
Sub Area:
Sub Area Link:
Document Type: Remedial Investigation Workplan
Date Completed: 5/11/2010
Comments: DTSC approved the supplemental soil investigation work plan to characterize the vertial extent of the lead contamination.

Title: Gianera 2 Voluntary Cleanup Agreement - Santa Clara
Title Link: https://www.envirostor.dtsc.ca.gov/public/final_documents2?global_id=60001273&enforcement_id=60192941
Area Name:
Area Link:
Sub Area:
Sub Area Link:
Document Type: Standard Voluntary Agreement
Date Completed: 5/6/2010
Comments: This is a Voluntary Cleanup Agreement between the Department and Habitat for Humanity, Silicon Valley for the investigation and cleanup of lead contamination for residential use.

636	1 of 1	NNW	0.45 / 2,391.67	25.62 / 20	X GEN US CO 43020 CHRISTY ST FREMONT CA 94538	RCRA TSD

EPA Handler ID: CAL000445181
Gen Status Universe: No Report
Contact Name: KAI Q LAO
Contact Address: 6003 KNOLL WOODS CT , , PLEASANTON , CA, 94566 ,

Contact Phone No and Ext:	925-209-6564
Contact Email:	KAI.LAO@XGENUSCO.COM
Contact Country:	
Land Type:	
County Name:	YOLO
EPA Region:	09
Receive Date:	20190412
Location Latitude:	37.507257
Location Longitude:	-121.973787

Violation/Evaluation Summary

Note:	NO RECORDS: As of Apr 2023, there are no Compliance Monitoring and Enforcement (violation) records associated with this facility (EPA ID).

Handler Summary

Importer Activity:	No
Mixed Waste Generator:	No
Transporter Activity:	No
Transfer Facility:	No
Onsite Burner Exemption:	No
Smelting, Melting and Refining:	No
Underground Injection Control:	No
Commercial TSD:	No
Used Oil Transporter:	No
Used Oil Transfer Facility:	No
Used Oil Processor:	No
Used Oil Refiner:	No
Used Oil Burner:	No
Used Oil Market Burner:	No
Used Oil Spec Marketer:	No

Hazardous Waste Handler Details

Sequence No:	1
Receive Date:	20190412
Handler Name:	X GEN US CO
Federal Waste Generator Code:	N
Generator Code Description:	Not a Generator, Verified
Source Type:	Implementer

Owner/Operator Details

Owner/Operator Ind:	Current Owner	**Street No:**	
Type:	Other	**Street 1:**	6003 KNOLL WOODS CT
Name:	KAI Q LAO	**Street 2:**	
Date Became Current:		**City:**	PLEASANTON
Date Ended Current:		**State:**	CA
Phone:	925-209-6564	**Country:**	
Source Type:	Implementer	**Zip Code:**	94566
Owner/Operator Ind:	Current Operator	**Street No:**	
Type:	Other	**Street 1:**	6003 KNOLL WOODS CT
Name:	KAI Q LAO	**Street 2:**	
Date Became Current:		**City:**	PLEASANTON
Date Ended Current:		**State:**	CA
Phone:	925-209-6564	**Country:**	
Source Type:	Implementer	**Zip Code:**	94566

637	*1 of 4*	*S*	*0.21 / 1,093.93*	*16.10 / 11*	***John Shaheen Property 4767 Lafayette St Santa Clara CA***	***LOP SANTACLARA***

Map Key	Number of Records	Direction	Distance (mi/ft)	Elev/Diff (ft)	Site	DB

SCVWD ID: 06S1W22C01f
Closure Date:
Link: http://lustop.sccgov.org/files/06S1W22C01f/

Map Key	Number of Records	Direction	Distance (mi/ft)	Elev/Diff (ft)	Site	DB
637	2 of 4	S	0.21 / 1,093.93	16.10 / 11	SHAHEEN PROPERTY 4767 LAFAYETTE STREET SANTA CLARA CA 95054	CLEANUP SITES

Global ID: T10000006015
Status: COMPLETED - CASE CLOSED
Status Date: 7/10/2014
Site Facility Type: CLEANUP PROGRAM SITE
Data Source: Cleanup Program Sites from GeoTracker Search; Cleanup Sites from GeoTracker Cleanup Sites Data Download
County: SANTA CLARA
Latitude: 37.401012
Longitude: -121.96227
RWQCB Region:

Cleanup Sites from GeoTracker Cleanup Sites Data Download - Facilities Detail

RB Case No: 43S0823
Local Case No:
Begin Date: 6/25/2014
Lead Agency: SAN FRANCISCO BAY RWQCB (REGION 2)
Local Agency:
CUF Case: NO
CalEnvScreen Score:
EPA Region: 9
Qty Rlsd Gallons:
Potential COC: Dichloroethene (DCE), Tetrachloroethylene (PCE), Trichloroethylene (TCE)
How Discovered:
Stop Method:
Stop Description:
Case Worker: MEJ
Military DoD Site: No
Leak Reported Dt:
No Further Action Dt: 2014-07-10 00:00:00
Potential Media of Concern:
How Discovered Description:
Calwater Watershed Name: Santa Clara - Palo Alto (205.50)
DWR GW Subbasin Name: Santa Clara Valley - Santa Clara (2-009.02)
Disadvantaged Community:
Coordinate Source:
Discharge Cause:
Discharge Source:
Facility Project Sub Type:
Calenviroscreen 3 Score: 51-55%
Calenviroscreen 4 Score: 40-45%
File Location:
Site History:

Cleanup Sites from GeoTracker Cleanup Sites Data Download - Status History

Status: Open - Case Begin Date
Status Date: 2014-06-25 00:00:00

Status: Open - Eligible for Closure
Status Date: 2014-06-25 00:00:00

Status: Completed - Case Closed
Status Date: 2014-07-10 00:00:00

Cleanup Sites from GeoTracker Cleanup Sites Data Download - Regulatory Contacts

Contact Type: Regional Board Caseworker - Primary Caseworker
Contact Name: MARK JOHNSON

Organization Name: SAN FRANCISCO BAY RWQCB (REGION 2)
Address: 1515 CLAY STREET, SUITE 1400
City: OAKLAND
Email: mjohnson@waterboards.ca.gov
Phone No:

Cleanup Program Sites from GeoTracker Search - Regulatory Profile

Project Status:
Cuf Claim No:
CUF Priority Assign:
CUF Amount Paid:
Composting Method:
Facility Type:
WDR Place Type:
WDR File No:
WDR Order No:
File Location:
User Defined Beneficial Use:
Designated Beneficial Use: MUN, AGR, IND, PROC
Designated Beneficl Use Desc: Municipal and Domestic Supply, Agricultural Supply, Industrial Service Supply, Industrial Process Supply
Project Oversight Agencies:
Report Link: https://geotracker.waterboards.ca.gov/profile_report?global_id=T10000006015
Cleanup Status Detail: COMPLETED - CASE CLOSED AS OF 7/10/2014
Potential COC: DICHLOROETHENE (DCE), TETRACHLOROETHYLENE (PCE), TRICHLOROETHYLENE (TCE)
Potential Media of Concern: NONE SPECIFIED
Groundwater Monitoring Freq:
DWR GW Sub Basin: Santa Clara Valley - Santa Clara (2-009.02)
CalWater Watershed Name: Santa Clara - Palo Alto (205.50)
Post Closure Site Management:
Future Land Use:
Cleanup Oversight Agencies: SAN FRANCISCO BAY RWQCB (REGION 2) (LEAD) - CASE #: 43S0823
CASEWORKER: MARK JOHNSON
Cleanup History Link: https://geotracker.waterboards.ca.gov/profile_report_include?global_id=T10000006015&tabname=regulatoryhistory
Site History:

No site history available

Sites from GeoTracker Search - Regulatory Activities (as of May 25, 2023)

Action Type: Response Requested - Reports
Action: Site Investigation
Action Date: 2/13/2014
Received Issue Date: 2/13/2014
Doc Link: https://geotracker.waterboards.ca.gov/view_documents_all?global_id=T10000006015&doc_id=5808671
Title Description Comments:

2014 Groundwater Sampling Results 4767 Lafayette Street, Santa Clara, CA

Action Type: Response Requested - Other
Action: Email Correspondence
Action Date: 1/20/2006
Received Issue Date: 1/20/2006
Doc Link: https://geotracker.waterboards.ca.gov/view_documents_all?global_id=T10000006015&doc_id=5808688
Title Description Comments:

Oversight Transfer - John Shaheen Property, 4767 Lafayette Street, Santa Clara

Action Type: Other Regulatory Actions
Action: Technical Correspondence / Assistance / Other - #41S0073
Action Date: 12/10/1998
Received Issue Date: 12/10/1998
Doc Link: https://geotracker.waterboards.ca.gov/view_documents?

global_id=T10000006015&enforcement_id=6209833&temptable=ENFORCEMENT

Title Description Comments:

MEMO OF CALL

Action Type: Agreements
Action: InterAgency Agreement - #2188.14
Action Date: 4/28/1994
Received Issue Date: 4/28/1994
Doc Link: https://geotracker.waterboards.ca.gov/view_documents?global_id=T10000006015&enforcement_id=6264208&temptable=ENFORCEMENT
Title Description Comments:

District Request for Reinstatement of Lead Oversight of Six Board Sites

Action Type: Response Requested - Reports
Action: Monitoring Report - Quarterly
Action Date: 8/14/1991
Received Issue Date: 8/14/1991
Doc Link: https://geotracker.waterboards.ca.gov/view_documents_all?global_id=T10000006015&doc_id=5808689
Title Description Comments:

SECOND QUARTERLY GROUNDWATER SAMPLING AND ANALYSIS LOCATED AT 4767 LAFAYETTE STREET SANTA CLARA, CALIFORNIA AUGUST 14, 1991

Action Type: Response Requested - Reports
Action: Monitoring Report - Quarterly
Action Date: 4/2/1991
Received Issue Date: 4/2/1991
Doc Link: https://geotracker.waterboards.ca.gov/view_documents_all?global_id=T10000006015&doc_id=5808687
Title Description Comments:

First Quarterly Groundwater Sampling and Analysis Located at 4767 Lafayette Street, in Santa Clara, California

Action Type: Response Requested - Other
Action: Correspondence
Action Date: 5/3/1990
Received Issue Date: 5/3/1990
Doc Link: https://geotracker.waterboards.ca.gov/view_documents_all?global_id=T10000006015&doc_id=5808664
Title Description Comments:

Oversight Transfer - John Shaheen Property, 4767 Lafayette Street, Santa Clara

Action Type: Response Requested - Workplans
Action: Soil and Water Investigation Workplan
Action Date: 3/19/1990
Received Issue Date: 3/19/1990
Doc Link: https://geotracker.waterboards.ca.gov/view_documents_all?global_id=T10000006015&doc_id=5808667
Title Description Comments:

PROPOSED WORK PLAN FOR FORMER BEACON GAS STATION LOCATED AT 4767 LAFAYETTE STREET SANTA CLARA, CALIFORNIA MARCH 19,1990

Action Type: Response Requested - Reports
Action: CAP/RAP - Other Report
Action Date: 1/29/1990
Received Issue Date: 1/29/1990
Doc Link: https://geotracker.waterboards.ca.gov/view_documents_all?global_id=T10000006015&doc_id=5808674
Title Description Comments:

UNDERGROUND STORAGE TANK UNAUTHORIZED RELEASE (LEAK) / CONTAMINATION SITE REPORT

Action Type: Response Requested - Reports
Action: Soil and Water Investigation Report

Action Date: 11/27/1989
Received Issue Date: 11/27/1989
Doc Link: https://geotracker.waterboards.ca.gov/view_documents_all?global_id=T10000006015&doc_id=5808675
Title Description Comments:

SOIL SAMPLING BELOW REMOVED UNDERGROUND STORAGE TANKS. Located at 4767 Lafayette Street in Santa Clara, California.

Action Type: Enforcement - Other
Action: UNK
Action Date:
Received Issue Date:
Doc Link:
Title Description Comments:

Action Type: Enforcement - Other
Action: UNK
Action Date:
Received Issue Date:
Doc Link:
Title Description Comments:

Action Type: Other Regulatory Actions
Action: Closure/No Further Action Letter
Action Date: 7/10/2014
Received Issue Date: 7/10/2014
Doc Link: https://geotracker.waterboards.ca.gov/view_documents?global_id=T10000006015&enforcement_id=6211692&temptable=ENFORCEMENT
Title Description Comments:

No Further Action, 4767 Lafayette Street, Santa Clara, Santa Clara County

Sites from GeoTracker Search - Documents (as of May 25, 2023)

Document Type: Site Documents **Document Date:** 2/13/2014
Type: SITE INVESTIGATION **Submitted:**
Submitted By: ASHA TURMAN (REGULATOR)
Title: 2014 GROUNDWATER SAMPLING RESULTS 4767 LAFAYETTE STREET, SANTA CLARA, CA
Title Link: https://geotracker.waterboards.ca.gov/view_documents?global_id=T10000006015&document_id=5808671

Document Type: Site Documents **Document Date:** 5/3/1990
Type: CORRESPONDENCE **Submitted:**
Submitted By: ASHA TURMAN (REGULATOR)
Title: OVERSIGHT TRANSFER - JOHN SHAHEEN PROPERTY, 4767 LAFAYETTE STREET, SANTA CLARA
Title Link: https://geotracker.waterboards.ca.gov/view_documents?global_id=T10000006015&document_id=5808664

Document Type: Site Documents **Document Date:** 11/27/1989
Type: SOIL AND WATER INVESTIGATION REPORT **Submitted:**
Submitted By: ASHA TURMAN (REGULATOR)
Title: SOIL SAMPLING BELOW REMOVED UNDERGROUND STORAGE TANKS. LOCATED AT 4767 LAFAYETTE STREET IN SANTA CLARA, CALIFORNIA.
Title Link: https://geotracker.waterboards.ca.gov/view_documents?global_id=T10000006015&document_id=5808675

Document Type: Monitoring Reports **Document Date:** 4/2/1991
Type: MONITORING REPORT - QUARTERLY **Submitted:**
Submitted By: ASHA TURMAN (REGULATOR)
Title: FIRST QUARTERLY GROUNDWATER SAMPLING AND ANALYSIS LOCATED AT 4767 LAFAYETTE STREET, IN SANTA CLARA, CALIFORNIA - FIRST QUARTERLY GROUNDWATER SAMPLING AND ANALYSIS LOCATED AT 4767 LAFAYETTE STREET, IN SANTA CLARA, CALIFORNIA
Title Link: https://geotracker.waterboards.ca.gov/regulators/deliverable_documents/7365955948/firstquarter2april91%2Epdf

Document Type: Site Documents **Document Date:** 4/28/1994
Type: INTERAGENCY AGREEMENT **Submitted:**
Submitted By: ASHA TURMAN (REGULATOR)
Title: DISTRICT REQUEST FOR REINSTATEMENT OF LEAD OVERSIGHT OF SIX BOARD SITES

Title Link: https://geotracker.waterboards.ca.gov/view_documents?global_id=T10000006015&enforcement_id=6264208

Document Type: Site Documents **Document Date:** 1/29/1990
Type: CAP/RAP - OTHER REPORT **Submitted:**
Submitted By: ASHA TURMAN (REGULATOR)
Title: UNDERGROUND STORAGE TANK UNAUTHORIZED RELEASE (LEAK) / CONTAMINATION SITE REPORT
Title Link: https://geotracker.waterboards.ca.gov/view_documents?global_id=T10000006015&document_id=5808674

Document Type: Site Documents **Document Date:** 7/10/2014
Type: CLOSURE/NO FURTHER ACTION LETTER **Submitted:**
Submitted By: MARK JOHNSON (REGULATOR)
Title: NO FURTHER ACTION, 4767 LAFAYETTE STREET, SANTA CLARA, SANTA CLARA COUNTY
Title Link: https://geotracker.waterboards.ca.gov/view_documents?global_id=T10000006015&enforcement_id=6211692

Document Type: Site Documents **Document Date:** 12/10/1998
Type: TECHNICAL CORRESPONDENCE / ASSISTANCE / OTHER **Submitted:**
Submitted By: ASHA TURMAN (REGULATOR)
Title: MEMO OF CALL
Title Link: https://geotracker.waterboards.ca.gov/view_documents?global_id=T10000006015&enforcement_id=6209833

Document Type: Site Documents **Document Date:** 3/19/1990
Type: SOIL AND WATER INVESTIGATION WORKPLAN **Submitted:**
Submitted By: ASHA TURMAN (REGULATOR)
Title: PROPOSED WORK PLAN FOR FORMER BEACON GAS STATION LOCATED AT 4767 LAFAYETTE STREET SANTA CLARA, CALIFORNIA MARCH 19,1990
Title Link: https://geotracker.waterboards.ca.gov/view_documents?global_id=T10000006015&document_id=5808667

Document Type: Site Documents **Document Date:** 1/20/2006
Type: EMAIL CORRESPONDENCE **Submitted:**
Submitted By: ASHA TURMAN (REGULATOR)
Title: OVERSIGHT TRANSFER - JOHN SHAHEEN PROPERTY, 4767 LAFAYETTE STREET, SANTA CLARA
Title Link: https://geotracker.waterboards.ca.gov/view_documents?global_id=T10000006015&document_id=5808688

Document Type: Monitoring Reports **Document Date:** 8/14/1991
Type: MONITORING REPORT - QUARTERLY **Submitted:**
Submitted By: ASHA TURMAN (REGULATOR)
Title: SECOND QUARTERLY GROUNDWATER SAMPLING AND ANALYSIS LOCATED AT 4767 LAFAYETTE STREET SANTA CLARA, CALIFORNIA AUGUST 14, 1991 - SECOND QUARTERLY GROUNDWATER SAMPLING AND ANALYSIS LOCATED AT 4767 LAFAYETTE STREET SANTA CLARA, CALIFORNIA AUGUST 14, 1991
Title Link: https://geotracker.waterboards.ca.gov/regulators/deliverable_documents/6222414910/2ndsampj8jul93%2Epdf

Sites from GeoTracker Search - Cleanup Status History (as of May 25, 2023)

Status: Open - Case Begin Date
Date: 6/25/2014

Status: Completed - Case Closed
Date: 7/10/2014

Status: Open - Eligible for Closure
Date: 6/25/2014

Map Key	Number of Records	Direction	Distance (mi/ft)	Elev/Diff (ft)	Site	DB
637	3 of 4	S	0.21 / 1,093.93	16.10 / 11	MYRNA GRACE S HILO DMD 4767 LAFAYETTE ST 104 SANTA CLARA CA 95054	CUPA SANTACLARA

Facility ID: FA0212586
GIS Latitude: 37.400699
GIS Longitude: -121.962319

Details

Record ID: PR0315799

Map Key	Number of Records	Direction	Distance (mi/ft)	Elev/Diff (ft)	Site	DB
PE:		2202				
Description:		GENERATES < 100 KG/YR				
Program Identifier:		DEH PERMIT-HAZ WASTE GENERATOR PROGRAM				
637	4 of 4	S	0.21 / 1,093.93	16.10 / 11	SHAHEEN PROPERTY 4767 LAFAYETTE ST SANTA CLARA CA 95050	DELISTED CLEANUP

Delisted GeoTracker Cleanup Program Sites

Global ID:	T0608591761
Site Facility Type:	Cleanup Program Site
Status:	Open - Inactive
Status Date:	6/2/2009
County:	Santa Clara
Latitude:	37.4010611062467
Longitude:	-121.962517595245
Data Source:	Cleanup Sites from GeoTracker Cleanup Sites Data Download
Record Date:	01-OCT-13
RWQCB Region:	
Original Source:	GTCL

Map Key	Number of Records	Direction	Distance (mi/ft)	Elev/Diff (ft)	Site	DB
638	1 of 1	NNW	0.00 / 4.40	15.50 / 10	PG & E CONSTRUCTION YARD 42105 BOYCE RD # B FREMONT CA 94538	DELISTED TNK

Delisted Storage Tanks

Facility ID:	300570	**County:**	Alameda
Latitude:	37.5073415	**Original Source:**	UST
Longitude:	-121.9831898	**Record Date:**	30-JAN-2017
Permitting Agency:	FREMONT, CITY OF		

Map Key	Number of Records	Direction	Distance (mi/ft)	Elev/Diff (ft)	Site	DB
639	1 of 1	S	0.19 / 1,020.42	15.45 / 10	JOSE C. SANTA ANA GAS & SERVIC 4767 LAFAYETTE ST. SANTA CLARA CA	HIST TANK

Owner Name:	JOSE C. SANTA ANA	**No of Containers:**	4
Owner Street:	3332 COACHLIGHT DR.	**County:**	SANTA CLARA
Owner City:	SAN JOSE	**Facility State:**	CA
Owner State:	CA	**Facility Zip:**	95050
Owner Zip:	95111		

Map Key	Number of Records	Direction	Distance (mi/ft)	Elev/Diff (ft)	Site	DB
640	1 of 16	NNW	0.04 / 231.29	16.87 / 11	ELECTRONIC RECYCLING SERVICES INC 42400 BOYCE RD UNIT F FREMONT CA 94538	RCRA NON GEN

EPA Handler ID:	CAR000221135
Gen Status Universe:	No Report
Contact Name:	HUAN FENG WANG
Contact Address:	42400 BOYCE RD , UNIT F , FREMONT , CA, 94538 , US
Contact Phone No and Ext:	510-386-2369
Contact Email:	ERSINC510@GMAIL.COM
Contact Country:	US
County Name:	ALAMEDA
EPA Region:	09
Land Type:	Private
Receive Date:	20110808

Location Latitude: 37.504545
Location Longitude: -121.982072

Violation/Evaluation Summary

Note: NO RECORDS: As of Apr 2023, there are no Compliance Monitoring and Enforcement (violation) records associated with this facility (EPA ID).

Handler Summary

Importer Activity: No
Mixed Waste Generator: No
Transporter Activity: No
Transfer Facility: No
Onsite Burner Exemption: No
Furnace Exemption: No
Underground Injection Activity: No
Commercial TSD: No
Used Oil Transporter: No
Used Oil Transfer Facility: No
Used Oil Processor: No
Used Oil Refiner: No
Used Oil Burner: No
Used Oil Market Burner: No
Used Oil Spec Marketer: No

Hazardous Waste Handler Details

Sequence No: 1
Receive Date: 20110808
Handler Name: ELECTRONIC RECYCLING SERVICES INC
Source Type: Notification
Federal Waste Generator Code: N
Generator Code Description: Not a Generator, Verified

Owner/Operator Details

Owner/Operator Ind: Current Owner
Type: Private
Name: BAYSIDE PROPERTIES LLC
Date Became Current: 19720101
Date Ended Current:
Phone: 510-498-8741
Source Type: Notification
Street No:
Street 1: 42400 BOYCE RD
Street 2: UNIT C
City: FREMONT
State: CA
Country: US
Zip Code: 94538

Owner/Operator Ind: Current Operator
Type: Private
Name: HUAN FENG WANG
Date Became Current: 20110801
Date Ended Current:
Phone:
Source Type: Notification
Street No:
Street 1:
Street 2:
City:
State:
Country: US
Zip Code:

640	2 of 16	NNW	0.04 / 231.29	16.87 / 11	BAYSIDE PROPERTIES LLC 42400 BOYCE RD FREMONT CA 94538	DELISTED TNK

Delisted Storage Tanks

Facility ID: 300158
Latitude: 37.5064467
County: Alameda
Original Source: UST

Map Key	Number of Records	Direction	Distance (mi/ft)	Elev/Diff (ft)	Site	DB

Longitude: -121.9808748 **Record Date:** 30-JAN-2017
Permitting Agency: FREMONT, CITY OF

---

640 **3 of 16** **NNW** **0.04 / 231.29** **16.87 / 11** **BAYSIDE PROPERTIES**
42400 BOYCE ROAD
FREMONT CA 94538 **LUST**

Global ID: T0600128869
Status Date: 5/13/2014
Case Type: LUST CLEANUP SITE
Oil Field:
Oil Field Operator:
Status: COMPLETED - CASE CLOSED
Census Tract: 6001441503
Match Key: T0600128869
County: ALAMEDA
Latitude: 37.5051211
Longitude: -121.9825788
RWQCB Region:

LUST Cleanup Sites from GeoTracker Cleanup Sites Data Download - Facilities Detail

CUF Case: YES
Lead Agency: SAN FRANCISCO BAY RWQCB (REGION 2)
Case Worker: SZ
Local Agency: ALAMEDA COUNTY WATER DISTRICT
RB Case No: 01-2548
Local Case No: TT0220
File Location:
Potential COC: Diesel
Potential Media of Concern: Other Groundwater (uses other than drinking water)
Begin Date: 6/9/2000
How Discovered: Tank Closure
How Discovered Description:
Stop Method: Close and Remove Tank
Stop Description:
Calwater Watershed Name: Santa Clara - Fremont Bayside (205.20)
DWR GW Subbasin Name: Santa Clara Valley - Niles Cone (2-009.01)
Disadvantaged Community:
CalEnvScreen Score:
Coordinate Source: Google Geocode
Discharge Cause: Unknown
Discharge Source: Tank
EPA Region: 9
Leak Reported Dt: 2000-06-09 00:00:00
Military DoD Site: No
No Further Action Dt: 2014-05-13 00:00:00
Qty Rlsd Gallons:
Facility Project Sub Type:
Calenviroscreen 3 Score: 51-55%
Calenviroscreen 4 Score: 40-45%
Site History:

LUST Cleanup Sites from GeoTracker Cleanup Sites Data Download - Regulatory Contacts

Contact Type: Local Agency Caseworker - Primary Caseworker
Contact Name: SELIM ZEYREK
Organization Name: ALAMEDA COUNTY WATER DISTRICT
Address: 43885 SOUTH GRIMMER BLVD
City: FREMONT
Email: selim.zeyrek@acwd.com
Phone No:

LUST Cleanup Sites from GeoTracker Cleanup Sites Data Download - Status History

Status: Completed - Case Closed
Status Date: 5/13/2014

Status: Open - Eligible for Closure
Status Date: 1/16/2002

Status: Open - Eligible for Closure
Status Date: 11/19/2002

Status: Open - Case Begin Date
Status Date: 6/9/2000

Status: Open - Site Assessment
Status Date: 1/16/2002

LUST Sites from GeoTracker Search - Regulatory Profile

Site Facility Name: BAYSIDE PROPERTIES
Site Facility Type: LUST CLEANUP SITE
Cleanup Status: COMPLETED - CASE CLOSED
Address: 42400 BOYCE ROAD
City: FREMONT
Zip: 94538
County: ALAMEDA
Report Link: https://geotracker.waterboards.ca.gov/profile_report?global_id=T0600128869
Cleanup Status Detail: COMPLETED - CASE CLOSED AS OF 5/13/2014
Project Status:
Cleanup History Link: https://geotracker.waterboards.ca.gov/profile_report_include?global_id=T0600128869&tabname=regulatoryhistory
Potential COC: DIESEL
Potential Media of Concern: OTHER GROUNDWATER (USES OTHER THAN DRINKING WATER)
File Location:
User Defined Beneficial Use:
Designated Beneficial Use: MUN, AGR, IND, PROC
DWR GW Sub Basin: Santa Clara Valley - Niles Cone (2-009.01)
Calwater Watershed Name: Santa Clara - Fremont Bayside (205.20)
Post Closure Site Management: NO EXCAVATION OF CONTAMINATED SOILS WITHOUT AGENCY REVIEW AND APPROVAL
NO GROUNDWATER EXTRACTION AT ANY DEPTH WITHOUT APPROVAL
NOTIFY PRIOR TO CHANGE IN LAND USE
NOTIFY PRIOR TO DEVELOPMENT
NOTIFY PRIOR TO SUBSURFACE WORK
Future Land Use:
Cleanup Oversight Agencies: ALAMEDA COUNTY WATER DISTRICT (LEAD) - CASE #: TT0220
CASEWORKER: SELIM ZEYREK
SAN FRANCISCO BAY RWQCB (REGION 2) (LEAD) - CASE #: 01-2548
San Francisco Bay RWQCB (Region 2) is the official lead agency for this case. Pursuant to a 1996 cooperative agreement (updated in 2013) between the two agencies, ACWD only provides day-to-day oversight.
CUF Claim No: 16076
CUF Priority Assig: B
CUF Amount Paid: $123,146
WDR Place Type:
WDR File No:
WDR Order No:
Project Oversight Agencies:
Facility Type:
Composting Method:
Grndwtr Monitoring Frequency: # OF WELLS MONITORED - SEMI-ANNUALLY : 5
Designated Beneficial Use Desc: Municipal and Domestic Supply, Agricultural Supply, Industrial Service Supply, Industrial Process Supply
Site History:

No site history available

LUST Sites from GeoTracker Search - Cleanup Status History

Status: Open - Eligible for Closure
Date : 11/19/2002

Status: Completed - Case Closed
Date : 5/13/2014

Status: Open - Site Assessment

Date : 1/16/2002

Status: Open - Case Begin Date
Date : 6/9/2000

Status: Open - Eligible for Closure
Date : 1/16/2002

Sites from GeoTracker Search - Cleanup Action Report (as of May 25, 2023)

Action Type: OTHER (USE DESCRIPTION FIELD)
Begin Date: 10/8/2000
End Date: 10/10/2000
Phase: Water
Contaminant Mass Removed: 25,750 Gallons
Description: Groundwater was extracted from the open excavation pit and discharged into an on-site sewer cleanout.

Action Type: OTHER (USE DESCRIPTION FIELD)
Begin Date: 6/1/2001
End Date: 6/1/2001
Phase: Soil
Contaminant Mass Removed: 90 Tons
Description: On-site aeration

Sites from GeoTracker Search - Regulatory Activities (as of May 25, 2023)

Action Type: Enforcement/Orders
Action: 13267 Requirement
Action Date: 3/11/2014
Received Issue Date: 3/11/2014
Doc Link: https://geotracker.waterboards.ca.gov/view_documents?global_id=T0600128869&enforcement_id=6195237&temptable=ENFORCEMENT
Title Description Comments:

Requirement for a Technical Report

Action Type: Notices
Action: Notification - Public Notice of Case Closure
Action Date: 12/19/2013
Received Issue Date: 12/19/2013
Doc Link: https://geotracker.waterboards.ca.gov/view_documents?global_id=T0600128869&enforcement_id=6187988&temptable=ENFORCEMENT
Title Description Comments:

Public Notice sent out by Leonard Rocca (Property Owner and RP) to impacted and adjacent properties.

Action Type: Other Regulatory Actions
Action: Technical Correspondence / Assistance / Other
Action Date: 10/2/2013
Received Issue Date: 10/2/2013
Doc Link: https://geotracker.waterboards.ca.gov/view_documents?global_id=T0600128869&enforcement_id=6188715&temptable=ENFORCEMENT
Title Description Comments:

ACWD Response to USTCF Review Summary Report

Action Type: Other Regulatory Actions
Action: Clean Up Fund - Case Closure Review Summary Report (RSR)
Action Date: 8/23/2013
Received Issue Date: 8/23/2013
Doc Link: https://geotracker.waterboards.ca.gov/view_documents?global_id=T0600128869&enforcement_id=6172782&temptable=ENFORCEMENT
Title Description Comments:

USTCF -draft Review Summary Report

Action Type: Response Requested - Workplans
Action: Site Investigation Workplan - Regulator Responded
Action Date: 4/23/2013
Received Issue Date: 4/23/2013
Doc Link: https://geotracker.waterboards.ca.gov/view_documents_all?global_id=T0600128869&doc_id=5769415
Title Description Comments:

Investigative Workplan

Action Type: Other Regulatory Actions
Action: Technical Correspondence / Assistance / Other
Action Date: 3/19/2013
Received Issue Date: 3/19/2013
Doc Link: https://geotracker.waterboards.ca.gov/view_documents?global_id=T0600128869&enforcement_id=6152515&temptable=ENFORCEMENT
Title Description Comments:

Request for Additional Investigation

Action Type: Other Regulatory Actions
Action: Technical Correspondence / Assistance / Other
Action Date: 4/7/2011
Received Issue Date: 4/7/2011
Doc Link: https://geotracker.waterboards.ca.gov/view_documents?global_id=T0600128869&enforcement_id=6083111&temptable=ENFORCEMENT
Title Description Comments:

Work Plan Approval

Action Type: Other Regulatory Actions
Action: Technical Correspondence / Assistance / Other
Action Date: 12/20/2010
Received Issue Date: 12/20/2010
Doc Link: https://geotracker.waterboards.ca.gov/view_documents?global_id=T0600128869&enforcement_id=6072440&temptable=ENFORCEMENT
Title Description Comments:

Request for Additional Groundwater Investigation

Action Type: Other Regulatory Actions
Action: File review
Action Date: 12/2/2009
Received Issue Date: 12/2/2009
Doc Link:
Title Description Comments:

File Review

Action Type: Other Regulatory Actions
Action: Technical Correspondence / Assistance / Other
Action Date: 7/29/2009
Received Issue Date: 7/29/2009
Doc Link: https://geotracker.waterboards.ca.gov/view_documents?global_id=T0600128869&enforcement_id=6024939&temptable=ENFORCEMENT
Title Description Comments:

Sampling Frequency Reduction (Response to 2009-0042)

Action Type: Other Regulatory Actions
Action: Technical Correspondence / Assistance / Other
Action Date: 10/20/2008
Received Issue Date: 10/20/2008
Doc Link:

Title Description Comments:

Phone Call: Request for Additional Investigation and CAP

Action Type: Other Regulatory Actions
Action: Technical Correspondence / Assistance / Other
Action Date: 1/17/2008
Received Issue Date: 1/17/2008
Doc Link:
Title Description Comments:

Phone Call: Request for Unreceived Reports

Action Type: Other Regulatory Actions
Action: Technical Correspondence / Assistance / Other
Action Date: 9/6/2002
Received Issue Date: 9/6/2002
Doc Link: https://geotracker.waterboards.ca.gov/view_documents?global_id=T0600128869&enforcement_id=6005119&temptable=ENFORCEMENT
Title Description Comments:

Request for Additional Soil & Groundwater Investigation

Action Type: Cleanup Action
Action: Other (Use Description Field)
Action Date: 6/1/2001
Received Issue Date:
Doc Link:
Title Description Comments:

On-site aeration

Action Type: Cleanup Action
Action: Other (Use Description Field)
Action Date: 10/8/2000
Received Issue Date:
Doc Link:
Title Description Comments:

Groundwater was extracted from the open excavation pit and discharged into an on-site sewer cleanout.

Action Type: Notices
Action: Letter - Notice
Action Date: 8/30/2000
Received Issue Date: 8/30/2000
Doc Link: https://geotracker.waterboards.ca.gov/view_documents?global_id=T0600128869&enforcement_id=6005115&temptable=ENFORCEMENT
Title Description Comments:

ACWD 5-Point Kickoff Letter

Action Type: Leak Action
Action: Leak Discovery
Action Date: 6/9/2000
Received Issue Date:
Doc Link:
Title Description Comments:

Action Type: Leak Action
Action: Leak Stopped
Action Date: 6/9/2000
Received Issue Date:
Doc Link:
Title Description Comments:

Action Type: Leak Action
Action: Leak Reported
Action Date: 6/9/2000
Received Issue Date:
Doc Link:
Title Description Comments:

Action Type: Response Requested - Reports
Action: Well Destruction Report
Action Date: 6/12/2014
Received Issue Date: 5/7/2014
Doc Link: https://geotracker.waterboards.ca.gov/view_documents_all?global_id=T0600128869&doc_id=5799787
Title Description Comments:

REPORT OF MONITORING WELL DESTRUCTIONS

Action Type: Other Regulatory Actions
Action: Closure/No Further Action Letter
Action Date: 5/13/2014
Received Issue Date: 5/13/2014
Doc Link: https://geotracker.waterboards.ca.gov/view_documents?global_id=T0600128869&enforcement_id=6202866&temptable=ENFORCEMENT
Title Description Comments:

Case Closure Package

Action Type: Other Regulatory Actions
Action: LOP Case Closure Summary to RB
Action Date: 4/28/2014
Received Issue Date: 4/28/2014
Doc Link: https://geotracker.waterboards.ca.gov/view_documents?global_id=T0600128869&enforcement_id=6201413&temptable=ENFORCEMENT
Title Description Comments:

Recommendation for Leaking Underground Fuel Tank Case Closure

Sites from GeoTracker Search - Site Maps (as of May 25, 2023)

Submitted: 3/11/2013
Submitted By: BEN HALSTED (AUTH_RP)
Title: BORING LOG SB-12 (SB-12)
Link: https://geotracker.waterboards.ca.gov/esi/uploads/geo_bore/2639482021/T0600128869.PDF

Submitted: 3/11/2013
Submitted By: BEN HALSTED (AUTH_RP)
Title: BORING LOG SB-13 (SB-13)
Link: https://geotracker.waterboards.ca.gov/esi/uploads/geo_bore/9681359469/T0600128869.PDF

Submitted: 3/11/2013
Submitted By: BEN HALSTED (AUTH_RP)
Title: BORING LOG SB-10 (SB-10)
Link: https://geotracker.waterboards.ca.gov/esi/uploads/geo_bore/8082273125/T0600128869.PDF

Submitted: 3/11/2013
Submitted By: BEN HALSTED (AUTH_RP)
Title: BORING LOG SB-11 (SB-11)
Link: https://geotracker.waterboards.ca.gov/esi/uploads/geo_bore/2141132414/T0600128869.PDF

Submitted: 3/11/2013
Submitted By: BEN HALSTED (AUTH_RP)
Title: GEO_MAP
Link: https://geotracker.waterboards.ca.gov/esi/uploads/geo_map/7469406068/T0600128869.PDF

Sites from GeoTracker Search - Documents (as of May 25, 2023)

Document Type: Site Documents ***Document Date:*** 4/18/2013
Type: SITE INVESTIGATION WORKPLAN ***Submitted:***
Submitted By: BEN HALSTED (AUTH_RP)
Title: INVESTIGATIVE WORKPLAN
Title Link: https://geotracker.waterboards.ca.gov/esi/uploads/geo_report/5186662197/T0600128869.PDF

Document Type: Site Documents ***Document Date:*** 10/31/2011
Type: SOIL AND WATER INVESTIGATION REPORT ***Submitted:***
Submitted By: BEN HALSTED (AUTH_RP)
Title: INVESTIGATIVE REPORT
Title Link: https://geotracker.waterboards.ca.gov/esi/uploads/geo_report/5055787563/T0600128869.PDF

Document Type: Monitoring Reports ***Document Date:*** 6/4/2008
Type: MONITORING REPORT - QUARTERLY ***Submitted:***
Submitted By: BEN HALSTED (AUTH_RP)
Title: 2ND QUARTER 2008 GROUNDWATER MONITORING EVENT
Title Link: https://geotracker.waterboards.ca.gov/esi/uploads/geo_report/2017803370/T0600128869.PDF

Document Type: Monitoring Reports ***Document Date:*** 11/5/2012
Type: MONITORING REPORT - SEMI-ANNUALLY ***Submitted:***
Submitted By: BEN HALSTED (AUTH_RP)
Title: GROUNDWATER MONITORING EVENT
Title Link: https://geotracker.waterboards.ca.gov/esi/uploads/geo_report/5923293352/T0600128869.PDF

Document Type: Site Documents ***Document Date:*** 6/28/2013*
Type: SITE INVESTIGATION ***Submitted:***
Submitted By: BEN HALSTED (AUTH_RP)
Title: INVESTIGATIVE REPORT
Title Link: https://geotracker.waterboards.ca.gov/esi/uploads/geo_report/5627953708/T0600128869.PDF

Document Type: Site Documents ***Document Date:*** 4/23/2013
Type: SITE INVESTIGATION WORKPLAN ***Submitted:***
Submitted By: (REGULATOR)
Title: INVESTIGATIVE WORKPLAN - REGULATOR RESPONSE
Title Link: https://geotracker.waterboards.ca.gov/view_documents?global_id=T0600128869&document_id=5769415

Document Type: Site Documents ***Document Date:*** 7/29/2009
Type: TECHNICAL CORRESPONDENCE / ASSISTANCE / OTHER ***Submitted:***
Submitted By: (REGULATOR)
Title: SAMPLING FREQUENCY REDUCTION (RESPONSE TO 2009-0042)
Title Link: https://geotracker.waterboards.ca.gov/view_documents?global_id=T0600128869&enforcement_id=6024939

Document Type: Site Documents ***Document Date:*** 9/6/2002
Type: TECHNICAL CORRESPONDENCE / ASSISTANCE / OTHER ***Submitted:***
Submitted By: (REGULATOR)
Title: REQUEST FOR ADDITIONAL SOIL & GROUNDWATER INVESTIGATION
Title Link: https://geotracker.waterboards.ca.gov/view_documents?global_id=T0600128869&enforcement_id=6005119

Document Type: Site Documents ***Document Date:*** 8/30/2000
Type: LETTER - NOTICE ***Submitted:***
Submitted By: (REGULATOR)
Title: ACWD 5-POINT KICKOFF LETTER
Title Link: https://geotracker.waterboards.ca.gov/view_documents?global_id=T0600128869&enforcement_id=6005115

Document Type: Monitoring Reports ***Document Date:*** 11/5/2011
Type: MONITORING REPORT - SEMI-ANNUALLY ***Submitted:***
Submitted By: BEN HALSTED (AUTH_RP)
Title: SEMI-ANNUAL MONITORING REPORT 10/2011
Title Link: https://geotracker.waterboards.ca.gov/esi/uploads/geo_report/3274901628/T0600128869.PDF

Document Type: Monitoring Reports ***Document Date:*** 5/25/2011
Type: MONITORING REPORT - SEMI-ANNUALLY ***Submitted:***
Submitted By: BEN HALSTED (AUTH_RP)

Title: SEMI-ANNUAL MONITORING REPORT
Title Link: https://geotracker.waterboards.ca.gov/esi/uploads/geo_report/6238575756/T0600128869.PDF

Document Type: Site Documents **Document Date:** 10/2/2013
Type: TECHNICAL CORRESPONDENCE / ASSISTANCE / OTHER **Submitted:**
Submitted By: ANGUS CHAN (REGULATOR)
Title: ACWD RESPONSE TO USTCF REVIEW SUMMARY REPORT
Title Link: https://geotracker.waterboards.ca.gov/view_documents?global_id=T0600128869&enforcement_id=6188715

Document Type: Monitoring Reports **Document Date:** 4/5/2012
Type: MONITORING REPORT - SEMI-ANNUALLY **Submitted:**
Submitted By: BEN HALSTED (AUTH_RP)
Title: GROUNDWATER MONITORING EVENT
Title Link: https://geotracker.waterboards.ca.gov/esi/uploads/geo_report/6146043300/T0600128869.PDF

Document Type: Monitoring Reports **Document Date:** 9/29/2009
Type: MONITORING REPORT - QUARTERLY **Submitted:**
Submitted By: BEN HALSTED (AUTH_RP)
Title: FOURTH QUARTER 2009 GROUNDWATER MONITORING EVENT
Title Link: https://geotracker.waterboards.ca.gov/esi/uploads/geo_report/7606988370/T0600128869.PDF

Document Type: Monitoring Reports **Document Date:** 2/12/2009
Type: MONITORING REPORT - QUARTERLY **Submitted:**
Submitted By: BEN HALSTED (AUTH_RP)
Title: 1ST QUARTER 2009 GROUNDWATER MONITORING EVENT
Title Link: https://geotracker.waterboards.ca.gov/esi/uploads/geo_report/7297021031/T0600128869.PDF

Document Type: Site Documents **Document Date:** 4/14/2014
Type: WELL DESTRUCTION REPORT **Submitted:**
Submitted By: BEN HALSTED (AUTH_RP)
Title: REPORT OF MONITORING WELL DESTRUCTIONS
Title Link: https://geotracker.waterboards.ca.gov/esi/uploads/geo_report/3231507778/T0600128869.PDF

Document Type: Site Documents **Document Date:** 6/28/2013*
Type: SOIL AND WATER INVESTIGATION REPORT **Submitted:**
Submitted By: BEN HALSTED (AUTH_RP)
Title: INVESTIGATIVE REPORT
Title Link: https://geotracker.waterboards.ca.gov/esi/uploads/geo_report/7974908053/T0600128869.PDF

Document Type: Site Documents **Document Date:** 12/20/2010
Type: TECHNICAL CORRESPONDENCE / ASSISTANCE / OTHER **Submitted:**
Submitted By: (REGULATOR)
Title: REQUEST FOR ADDITIONAL GROUNDWATER INVESTIGATION
Title Link: https://geotracker.waterboards.ca.gov/view_documents?global_id=T0600128869&enforcement_id=6072440

Document Type: Monitoring Reports **Document Date:** 8/12/2009
Type: MONITORING REPORT - QUARTERLY **Submitted:**
Submitted By: BEN HALSTED (AUTH_RP)
Title: 3RD QUARTER 2009 GROUNDWATER MONITORING EVENT
Title Link: https://geotracker.waterboards.ca.gov/esi/uploads/geo_report/4224905729/T0600128869.PDF

Document Type: Site Documents **Document Date:** 4/28/2014
Type: LOP CASE CLOSURE SUMMARY TO RB **Submitted:**
Submitted By: ANGUS CHAN (REGULATOR)
Title: RECOMMENDATION FOR LEAKING UNDERGROUND FUEL TANK CASE CLOSURE
Title Link: https://geotracker.waterboards.ca.gov/view_documents?global_id=T0600128869&enforcement_id=6201413

Document Type: Site Documents **Document Date:** 3/11/2014
Type: 13267 REQUIREMENT **Submitted:**
Submitted By: BARBARA SIEMINSKI (REGULATOR)
Title: REQUIREMENT FOR A TECHNICAL REPORT
Title Link: https://geotracker.waterboards.ca.gov/view_documents?global_id=T0600128869&enforcement_id=6195237

Document Type: Site Documents **Document Date:** 12/19/2013
Type: NOTIFICATION - PUBLIC NOTICE OF CASE CLOSURE **Submitted:**

Submitted By: ANGUS CHAN (REGULATOR)
Title: PUBLIC NOTICE SENT OUT BY LEONARD ROCCA (PROPERTY OWNER AND RP) TO IMPACTED AND ADJACENT PROPERTIES.
Title Link: https://geotracker.waterboards.ca.gov/view_documents?global_id=T0600128869&enforcement_id=6187988

Document Type: Site Documents **Document Date:** 3/19/2013
Type: TECHNICAL CORRESPONDENCE / ASSISTANCE / OTHER **Submitted:**
Submitted By: (REGULATOR)
Title: REQUEST FOR ADDITIONAL INVESTIGATION
Title Link: https://geotracker.waterboards.ca.gov/view_documents?global_id=T0600128869&enforcement_id=6152515

Document Type: Site Documents **Document Date:** 10/31/2011
Type: SOIL AND WATER INVESTIGATION REPORT **Submitted:**
Submitted By: BEN HALSTED (AUTH_RP)
Title: REPORT OF GROUNDWATER INVESTIGATION
Title Link: https://geotracker.waterboards.ca.gov/esi/uploads/geo_report/3826140642/T0600128869.PDF

Document Type: Monitoring Reports **Document Date:** 10/24/2013
Type: MONITORING REPORT - SEMI-ANNUALLY **Submitted:**
Submitted By: BEN HALSTED (AUTH_RP)
Title: GROUNDWATER MONITORING EVENT
Title Link: https://geotracker.waterboards.ca.gov/esi/uploads/geo_report/5489416539/T0600128869.PDF

Document Type: Monitoring Reports **Document Date:** 4/15/2013*
Type: MONITORING REPORT - SEMI-ANNUALLY **Submitted:**
Submitted By: BEN HALSTED (AUTH_RP)
Title: GROUNDWATER MONITORING EVENT
Title Link: https://geotracker.waterboards.ca.gov/esi/uploads/geo_report/8464433193/T0600128869.PDF

Document Type: Monitoring Reports **Document Date:** 8/12/2009
Type: MONITORING REPORT - QUARTERLY **Submitted:**
Submitted By: BEN HALSTED (AUTH_RP)
Title: QUARTERLY GROUNDWATER MONITORING REPORT
Title Link: https://geotracker.waterboards.ca.gov/esi/uploads/geo_report/6840801417/T0600128869.PDF

Document Type: Monitoring Reports **Document Date:** 5/21/2007
Type: MONITORING REPORT - ANNUALLY **Submitted:**
Submitted By: BEN HALSTED (AUTH_RP)
Title: 2ND QUARTER 2007 GROUNDWATER MONITORING EVENT
Title Link: https://geotracker.waterboards.ca.gov/esi/uploads/geo_report/3560259163/T0600128869.PDF

Document Type: Monitoring Reports **Document Date:** 7/19/2005
Type: MONITORING REPORT - ANNUALLY **Submitted:**
Submitted By: BEN HALSTED (AUTH_RP)
Title: 3RD QUARTER 2005 GROUNDWATER MONITORING EVENT
Title Link: https://geotracker.waterboards.ca.gov/esi/uploads/geo_report/4453896641/T0600128869.PDF

Document Type: Site Documents **Document Date:** 5/13/2014
Type: CLOSURE/NO FURTHER ACTION LETTER **Submitted:**
Submitted By: BARBARA SIEMINSKI (REGULATOR)
Title: CASE CLOSURE PACKAGE
Title Link: https://geotracker.waterboards.ca.gov/view_documents?global_id=T0600128869&enforcement_id=6202866

Document Type: Monitoring Reports **Document Date:** 2/26/2008
Type: MONITORING REPORT - QUARTERLY **Submitted:**
Submitted By: BEN HALSTED (AUTH_RP)
Title: 1ST QUARTER 2008 GROUNDWATER MONITORING EVENT
Title Link: https://geotracker.waterboards.ca.gov/esi/uploads/geo_report/7910233020/T0600128869.PDF

Document Type: Site Documents **Document Date:** 8/23/2013
Type: CLEAN UP FUND - CASE CLOSURE REVIEW SUMMARY REPORT (RSR) **Submitted:**
Submitted By: (REGULATOR)
Title: USTCF -DRAFT REVIEW SUMMARY REPORT
Title Link: https://geotracker.waterboards.ca.gov/view_documents?global_id=T0600128869&enforcement_id=6172782

Document Type: Site Documents **Document Date:** 4/7/2011

Map Key	Number of Records	Direction	Distance (mi/ft)	Elev/Diff (ft)	Site	DB

Type: TECHNICAL CORRESPONDENCE / ASSISTANCE / OTHER **Submitted:**
Submitted By: (REGULATOR)
Title: WORK PLAN APPROVAL
Title Link: https://geotracker.waterboards.ca.gov/view_documents?global_id=T0600128869&enforcement_id=6083111

Document Type: Monitoring Reports **Document Date:** 11/12/2009
Type: MONITORING REPORT - QUARTERLY **Submitted:**
Submitted By: BEN HALSTED (AUTH_RP)
Title: 4TH QUARTER 2008 MONITORING REPORT
Title Link: https://geotracker.waterboards.ca.gov/esi/uploads/geo_report/8963135242/T0600128869.PDF

Document Type: Monitoring Reports **Document Date:** 3/25/2006
Type: MONITORING REPORT - ANNUALLY **Submitted:**
Submitted By: BEN HALSTED (AUTH_RP)
Title: 1ST QUARTER 2006 GROUNDWATER MONITORING EVENT
Title Link: https://geotracker.waterboards.ca.gov/esi/uploads/geo_report/4454845607/T0600128869.PDF

640	4 of 16	NNW	0.04 / 231.29	16.87 / 11	**RAYS TRUCKING** **42400 BOVCE RD STEVENSON BLVD** **FREMONT CA 94538**	HHSS

County: Alameda
Tank Details Microfiche: http://geotracker.waterboards.ca.gov/ustpdfs/pdf/0003629e.pdf

---

640	5 of 16	NNW	0.04 / 231.29	16.87 / 11	**Bayside Properties Llc** **42400 BOYCE RD.** **FREMONT CA 94538**	CERS TANK

Site ID: 97740
Latitude: 37.505270
Longitude: -121.981510

Regulated Programs

EI ID: 10167713
EI Description: Chemical Storage Facilities

EI ID: 10167713
EI Description: Hazardous Waste Generator

EI ID: 10167713
EI Description: Underground Storage Tank

Violations

Violation Date: 04/10/2017 **Violation Source:** CERS
Violation Program: HMRRP **Violation Division:** Fremont City Fire Department
Citation: HSC 6.95 25508(a)(1) - California Health and Safety Code, Chapter 6.95, Section(s) 25508(a)(1)
Violation Notes:

Returned to compliance on 04/14/2017. Failure to annually review and electronically certify that the business plan is complete and accurate on or before the annual due date. Annually during HMBP recertification the inventory and emergency response plan sections must be submitted with the owner operator and UST sections

Violation Description:

Failure to annually review and electronically certify that the business plan is complete and accurate on or before the annual due date.

Violations

Violation Date: 04/13/2016 **Violation Source:** CERS
Violation Program: HMRRP **Violation Division:** Fremont City Fire Department
Citation: HSC 6.95 25508.2 - California Health and Safety Code, Chapter 6.95, Section(s) 25508.2
Violation Notes:

Returned to compliance on 04/20/2016.

Violation Description:

Failure to annually review and electronically certify that the business plan is complete, accurate, and up-to-date.

Violations

Violation Date: 04/10/2017 **Violation Source:** CERS
Violation Program: UST **Violation Division:** Fremont City Fire Department
Citation: 23 CCR 16 2641(a) - California Code of Regulations, Title 23, Chapter 16, Section(s) 2641(a)
Violation Notes:

Returned to compliance on 04/10/2017. Failure to maintain secondarily contained piping to allow liquid to flow into the sump in the event of a leak (i.e., failure to remove test boot). Diesel product line boot at 12 o'clock position. Service station system technician rotated and corrected the problem on site

Violation Description:

Failure to maintain secondarily contained piping to allow liquid to flow into the sump in the event of a leak (i.e., failure to remove test boot).

Violations

Violation Date: 04/10/2017 **Violation Source:** CERS
Violation Program: UST **Violation Division:** Fremont City Fire Department
Citation: 23 CCR 16 2632(d)(1)(C), 2641(h), 2711(a)(8) - California Code of Regulations, Title 23, Chapter 16, Section(s) 2632(d)(1)(C), 2641(h), 2711(a)(8)
Violation Notes:

Returned to compliance on 04/14/2017. Failure to submit or update a plot plan. The UST plot plan for the UST tank field must show all applicable product, vapor recovery and vent piping

Violation Description:

Failure to submit or update a plot plan.

Violations

Violation Date: 04/16/2019 **Violation Source:** CERS
Violation Program: UST **Violation Division:** Fremont City Fire Department
Citation: 23 CCR 16 2716(e) - California Code of Regulations, Title 23, Chapter 16, Section(s) 2716(e)
Violation Notes:

Returned to compliance on 04/16/2019. For designated operator (DO) monthly inspections conducted before October 1, 2018, failure to comply with one or more of the following requirements: Use the correct DO forms for the months of October, November and December.Be performed by an ICC certified DO.Inspect monthly alarm history report, check that alarms are documented and responded to appropriately, and attach a copy. Inspect for the presence of liquid/debris in spill containers.Inspect for the presence of liquid/debris in under dispenser containment (UDC) and ensure that the monitoring equipment is positioned correctly. Inspect for liquid or debris in containment sumps where an alarm occurred with no service visit. Check that all testing and maintenance has been completed and documented.Verify that all facility employees have been trained in accordance with 23 CCR 2715

Violation Description:

For designated operator (DO) monthly inspections conducted before October 1, 2018, failure to comply with one or more of the following requirements:
Be performed by an ICC certified DO.
Inspect monthly alarm history report, check that alarms are documented and responded to appropriately, and attach a copy.
Inspect for the presence of liquid/debris in spill containers.
Inspect for the presence of liquid/debris in under dispenser containment (UDC) and ensure that the monitoring equipment is positioned correctly.
Inspect for liquid or debris in containment sumps where an alarm occurred with no service visit.
Check that all testing and maintenance has been completed and documented.
Verify that all facility employees have been trained in accordance with 23 CCR 2715(c).
For designated operator (DO) 30 day inspections conducted on and after October 1, 2018, failure to conduct the designated UST operator visual

inspection at least once every 30 days.

Violations

Violation Date: 04/30/2021 ***Violation Source:*** CERS
Violation Program: HMRRP ***Violation Division:*** Fremont City Fire Department
Citation: HSC 6.95 25508.2 - California Health and Safety Code, Chapter 6.95, Section(s) 25508.2
Violation Notes:

Returned to compliance on 05/06/2021. To annually recertify, submit all parts of your HMBP including the UST section which was last submitted in February of 2020.

Violation Description:

Failure to annually review and electronically certify that the business plan is complete and accurate on or before the annual due date.

Violations

Violation Date: 04/30/2021 ***Violation Source:*** CERS
Violation Program: UST ***Violation Division:*** Fremont City Fire Department
Citation: HSC 6.75 25299.30-25299.34 - California Health and Safety Code, Chapter 6.75, Section(s) 25299.30-25299.34
Violation Notes:

Returned to compliance on 05/06/2021.

Violation Description:

Failure to submit and maintain complete and current Certification of Financial Responsibility or other mechanism of financial assurance.

Violations

Violation Date: 05/08/2014 ***Violation Source:*** CERS
Violation Program: UST ***Violation Division:*** Fremont City Fire Department
Citation: 23 CCR 16 2715(c)(2) - California Code of Regulations, Title 23, Chapter 16, Section(s) 2715(c)(2)
Violation Notes:

Returned to compliance on 07/23/2014. Overspill protection on 91 Phil and vapor are damaged and have to be replaced

Violation Description:

Failure to comply with one or more of the following: maintain the spill bucket in good condition, containment free of debris/liquid, and/or to remove the contents of the spill bucket when a release/leak/spill was observed.

Violations

Violation Date: 04/10/2017 ***Violation Source:*** CERS
Violation Program: UST ***Violation Division:*** Fremont City Fire Department
Citation: 23 CCR 16 2712(b) - California Code of Regulations, Title 23, Chapter 16, Section(s) 2712(b)
Violation Notes:

Returned to compliance on 05/16/2017. Failure to maintain records of repairs, lining, and upgrades on site, or off site if approved by the CUPA, for the life of the UST. Water found in the 87 STP, owner is aware of problem and applied for a permit with FFD to repair the secondary containment boot

Violation Description:

Failure to maintain records of repairs, lining, and upgrades on site, or off site if approved by the CUPA, for the life of the UST.

Violations

Violation Date: 04/10/2017 ***Violation Source:*** CERS

Violation Program: UST ***Violation Division:*** Fremont City Fire Department
Citation: 23 CCR 16 2715(c) - California Code of Regulations, Title 23, Chapter 16, Section(s) 2715(c)
Violation Notes:

Returned to compliance on 05/16/2017. Owner advised to ensure DO: reviews monthly alarm history reports, check that alarms are documented, responded to appropriately and a copy is attached. Inspect for the presence of liquid/debris in spill containers. Multiple alarms noted on alarm history were not noted in the monthly D.O. reports, see field inspection for dates. During office visit owner advised that he had discussed this issue with his D. O., and that this violation would not occur again. Owner advised that training would be done with site personnel to ensure daily logs and alarm history or properly noted. Training should include: checking for liquid in the UDC's, monitoring equipment is positioned correctly. Check that all testing and maintenance has been completed and documented.

Violation Description:

Failure to comply with one or more of the following designated operator (DO) monthly inspection requirements:
Be performed by an ICC certified DO.
Inspect monthly alarm history report, check that alarms are documented and responded to appropriately, and attach a copy. Inspect for the presence of liquid/debris in spill containers.
Inspect for the presence of liquid/debris in under dispenser containment (UDC) and ensure that the monitoring equipment is positioned correctly. Inspect for liquid or debris in containment sumps where an alarm occurred with no service visit. Check that all testing and maintenance has been completed and documented.
Verify that all facility employees have been properly trained.

Violations

Violation Date: 04/16/2018 ***Violation Source:*** CERS
Violation Program: UST ***Violation Division:*** Fremont City Fire Department
Citation: 23 CCR 16 2641(a) - California Code of Regulations, Title 23, Chapter 16, Section(s) 2641(a)
Violation Notes:

Returned to compliance on 05/16/2018. Failure of leak detection equipment to be located such that equipment is capable of detecting a leak at the earliest possible opportunity.

Violation Description:

Failure of leak detection equipment to be located such that equipment is capable of detecting a leak at the earliest possible opportunity.

Violations

Violation Date: 04/10/2017 ***Violation Source:*** CERS
Violation Program: HMRRP ***Violation Division:*** Fremont City Fire Department
Citation: HSC 6.95 Multiple - California Health and Safety Code, Chapter 6.95, Section(s) Multiple
Violation Notes:

Returned to compliance on 04/14/2017. Business Plan Program - Training - General update the UST monitoring plan, tank information pages in CERS

Violation Description:

Business Plan Program - Training - General

Violations

Violation Date: 04/13/2016 ***Violation Source:*** CERS
Violation Program: UST ***Violation Division:*** Fremont City Fire Department
Citation: 23 CCR 16 2637 - California Code of Regulations, Title 23, Chapter 16, Section(s) 2637
Violation Notes:

Returned to compliance on 08/04/2016. Due to delays with under dispenser containment parts and scheduling repairs, did not allow the project to be completed until July 13, 2016.The final SB 989 tests were done and repairs were made to all penetrations in the UDC's and turbine sumps.

Violation Description:

Failure to comply with one or more of the following: conduct secondary containment testing, within six months of installation and every 36 months thereafter, conducted in accordance with proper practices, protocols, or test methods.

Violations

Violation Date: 04/10/2017 ***Violation Source:*** CERS
Violation Program: UST ***Violation Division:*** Fremont City Fire Department
Citation: HSC 6.7 Multiple - California Health and Safety Code, Chapter 6.7, Section(s) Multiple
Violation Notes:

Returned to compliance on 06/21/2017. UST Program - Administration/Documentation - General - Must include violation description, proper statute and regulation citation in the comment section. Inspection violation not in CERS and covers the violation for the 87 STP, where the secondary containment entry fittings boot is torn and leaking water into the sump. Repairs done June 21, 2017, retested and passed

Violation Description:

UST Program - Administration/Documentation - General - Must include violation description, proper statute and regulation citation in the "comment" section.

Violations

Violation Date: 04/25/2022 ***Violation Source:*** CERS
Violation Program: UST ***Violation Division:*** Fremont City Fire Department
Citation: HSC 6.7 25292.1(a) - California Health and Safety Code, Chapter 6.7, Section(s) 25292.1(a)
Violation Notes:

Returned to compliance on 06/21/2022. Diesel spill bucket is cracked in multiple locations and failed the hydrostatic test. Replace with like for like, retest and submit test results.

Violation Description:

Failure to operate the UST system to prevent unauthorized releases including leaks, spills, and/or overfills.

Violations

Violation Date: 04/10/2017 ***Violation Source:*** CERS
Violation Program: UST ***Violation Division:*** Fremont City Fire Department
Citation: 23 CCR 16 2632, 2634, 2712(b) - California Code of Regulations, Title 23, Chapter 16, Section(s) 2632, 2634, 2712(b)
Violation Notes:

Returned to compliance on 04/10/2017. Failure to maintain monitoring and maintenance records (e.g., alarm logs) and/or maintain records of appropriate follow-up actions. Site logs must reflect alarm history and logs should correlate to alarm history log. Owner advised the problem and mentioned that he would advise and train staff.

Violation Description:

Failure to maintain monitoring and maintenance records (e.g., alarm logs) and/or maintain records of appropriate follow-up actions.

Violations

Violation Date: 04/10/2017 ***Violation Source:*** CERS
Violation Program: UST ***Violation Division:*** Fremont City Fire Department
Citation: 23 CCR 16 2712(i) - California Code of Regulations, Title 23, Chapter 16, Section(s) 2712(i)
Violation Notes:

Returned to compliance on 04/14/2017. Failure to have a UST Response Plan available on site. The UST response plan in CERS must be updated due to incorrect information

Violation Description:

Failure to have a UST Response Plan available on site.

Violations

Violation Date: 04/25/2022 ***Violation Source:*** CERS
Violation Program: UST ***Violation Division:*** Fremont City Fire Department
Citation: 23 CCR 16 2716(e) - California Code of Regulations, Title 23, Chapter 16, Section(s) 2716(e)
Violation Notes:

Returned to compliance on 05/05/2022. The DO is in violation of the following, which are repeat violations from 2020;1. The monthly DO inspections have a stamp for the owner/operator, which was questioned in 2021, but there is no date the owner/op signed the form. 2. The use of copied DO forms is creating confusion for the DO, and dates are not clear and being written over. The 8/3/2022 inspection, has a 7/3/22 date of when it was given to the owner.Please discuss these issues with the DO and advise FFD of date.

Violation Description:

For designated operator (DO) monthly inspections conducted before October 1, 2018, failure to comply with one or more of the following requirements:
Be performed by an ICC certified DO.
Inspect monthly alarm history report, check that alarms are documented and responded to appropriately, and attach a copy.
Inspect for the presence of liquid/debris in spill containers.
Inspect for the presence of liquid/debris in under dispenser containment (UDC) and ensure that the monitoring equipment is positioned correctly.
Inspect for liquid or debris in containment sumps where an alarm occurred with no service visit.
Check that all testing and maintenance has been completed and documented.
Verify that all facility employees have been trained in accordance with 23 CCR 2715(c).
For designated operator (DO) 30 day inspections conducted on and after October 1, 2018, failure to conduct the designated UST operator visual inspection at least once every 30 days.

Violations

Violation Date: 04/15/2020 ***Violation Source:*** CERS
Violation Program: UST ***Violation Division:*** Fremont City Fire Department
Citation: 23 CCR 16 2716(e) - California Code of Regulations, Title 23, Chapter 16, Section(s) 2716(e)
Violation Notes:

Returned to compliance on 05/15/2020. Business owner advised that all DO monthly inspections must be reviewed and signed, regardless of repairs or not

Violation Description:

For designated operator (DO) monthly inspections conducted before October 1, 2018, failure to comply with one or more of the following requirements:
Be performed by an ICC certified DO.
Inspect monthly alarm history report, check that alarms are documented and responded to appropriately, and attach a copy.
Inspect for the presence of liquid/debris in spill containers.
Inspect for the presence of liquid/debris in under dispenser containment (UDC) and ensure that the monitoring equipment is positioned correctly.
Inspect for liquid or debris in containment sumps where an alarm occurred with no service visit.
Check that all testing and maintenance has been completed and documented.
Verify that all facility employees have been trained in accordance with 23 CCR 2715(c).
For designated operator (DO) 30 day inspections conducted on and after October 1, 2018, failure to conduct the designated UST operator visual inspection at least once every 30 days.

Violations

Violation Date: 04/30/2021 ***Violation Source:*** CERS
Violation Program: UST ***Violation Division:*** Fremont City Fire Department
Citation: HSC 6.7 25292.1(a) - California Health and Safety Code, Chapter 6.7, Section(s) 25292.1(a)
Violation Notes:

Returned to compliance on 06/03/2021. 3 inches of diesel found on one side of the UST diesel turbine sump. O/O advises product is weeping from the mechanical line leak detector. Investigate, confirm leak source and provide documentation the issue has been repaired.

Violation Description:

Failure to operate the UST system to prevent unauthorized releases including leaks, spills, and/or overfills.

Violations

Violation Date: 04/30/2021 ***Violation Source:*** CERS

Violation Program: HW ***Violation Division:*** Fremont City Fire Department
Citation: 40 CFR 1 265.31 - U.S. Code of Federal Regulations, Title 40, Chapter 1, Section(s) 265.31
Violation Notes:

Returned to compliance on 04/30/2021. Absorbent was found through out island, inside dispensers, and mounded up on the island around the dispensers. This demonstrates that daily clean-up of absorbent after being used to control a spill is not being done immediately. This practice must be terminated and daily inspections and clean-up conducted.

Violation Description:

Failure to maintain and operate the facility to minimize the possibility of a fire, explosion, or any unplanned sudden or non-sudden release of hazardous waste or hazardous waste constituents to air, soil, or surface water which could threaten human health or the environment.

Violations

Violation Date: 04/16/2018 ***Violation Source:*** CERS
Violation Program: UST ***Violation Division:*** Fremont City Fire Department
Citation: HSC 6.7 25299(a)(9) - California Health and Safety Code, Chapter 6.7, Section(s) 25299(a)(9)
Violation Notes:

Returned to compliance on 05/24/2018. Leak detection equipment disabled or tampered with in a manner that would prevent the monitoring system from detecting and/or alerting the owner/operator of a leak.

Violation Description:

Leak detection equipment disabled or tampered with in a manner that would prevent the monitoring system from detecting and/or alerting the owner/operator of a leak.

Violations

Violation Date: 04/16/2018 ***Violation Source:*** CERS
Violation Program: UST ***Violation Division:*** Fremont City Fire Department
Citation: 23 CCR 16 2712(b) - California Code of Regulations, Title 23, Chapter 16, Section(s) 2712(b)
Violation Notes:

Returned to compliance on 05/24/2018. Failure to maintain monitoring and maintenance records (e.g., alarm logs) and/or maintain records of appropriate follow-up actions.

Violation Description:

Failure to maintain monitoring and maintenance records and/or maintain records of appropriate follow-up actions.

Violations

Violation Date: 05/08/2014 ***Violation Source:*** CERS
Violation Program: UST ***Violation Division:*** Fremont City Fire Department
Citation: HSC 6.7 Multiple Sections - California Health and Safety Code, Chapter 6.7, Section(s) Multiple Sections
Violation Notes:

Returned to compliance on 05/08/2014. Site late for annual UST inspection(over 30 days)

Violation Description:

UST Program - Administration/Documentation - General

Violations

Violation Date: 04/16/2019 ***Violation Source:*** CERS
Violation Program: UST ***Violation Division:*** Fremont City Fire Department
Citation: 23 CCR 16 2712(b)(1)(G) - California Code of Regulations, Title 23, Chapter 16, Section(s) 2712(b)(1)(G)
Violation Notes:

Returned to compliance on 05/16/2019. Failure test the overfill system by 10-1-2018. Restrict delivery of flow to the tank at least 30 minutes before the tank overfills, provided the restriction occurs when the tank is filled to no more than 95 percent of capacity; and activate an audible alarm at least five minutes before the tank overfills; For USTs installed on and after October 1, 2018, perform an inspection at installation and every 36 months thereafter. Inspected within 30 days after a repair to the overfill prevention equipment.Inspected using an applicable manufacturer guidelines, industry codes, engineering standards, or a method approved by a professional engineer.Inspected by a certified UST service technician.Maintain records of overfill prevention equipment inspection for 36 months.

Violation Description:

Failure to comply with one or more of the following overfill prevention equipment requirements:
Alert the transfer operator when the tank is 90 percent full by restricting the flow into the tank or triggering an audible and visual alarm; or
Restrict delivery of flow to the tank at least 30 minutes before the tank overfills, provided the restriction occurs when the tank is filled to no more than 95 percent of capacity; and activate an audible alarm at least five minutes before the tank overfills; or
Provide positive shut-off of flow to the tank when the tank is filled to no more than 95 percent of capacity; or
Provide positive shut-off of flow to the tank so that none of the fittings located on the top of the tank are exposed to product due to overfilling.

Install/retrofit overfill prevention equipment that does not use flow restrictors on vent piping to meet overfill prevention equipment requirements when the overfill prevention equipment is installed, repaired, or replaced on and after October 1, 2018.

For USTs installed before October 1, 2018, perform an inspection by October 13, 2018 and every 36 months thereafter.

For USTs installed on and after October 1, 2018, perform an inspection at installation and every 36 months thereafter.

Inspected within 30 days after a repair to the overfill prevention equipment.

Inspected using an applicable manufacturer guidelines, industry codes, engineering standards, or a method approved by a professional engineer.

Inspected by a certified UST service technician.

Maintain records of overfill prevention equipment inspection for 36 months.

Evaluations

Eval Date: 05/08/2014
Violations Found: No
Eval General Type: Compliance Evaluation Inspection
Eval Type: Routine done by local agency
Eval Division: Fremont City Fire Department
Eval Program: HMRRP
Eval Source: CERS
Eval Notes:

Eval Date: 04/09/2013
Violations Found: No
Eval General Type: Compliance Evaluation Inspection
Eval Type: Routine done by local agency
Eval Division: Fremont City Fire Department
Eval Program: UST
Eval Source: CERS
Eval Notes:

Annual UST inspection; Note: data in [EVAL Notes] field for some records is truncated from the source.

Eval Date: 04/16/2018
Violations Found: No
Eval General Type: Compliance Evaluation Inspection
Eval Type: Routine done by local agency
Eval Division: Fremont City Fire Department
Eval Program: HMRRP
Eval Source: CERS
Eval Notes:

Eval Date: 05/24/2018
Violations Found: No
Eval General Type: Other/Unknown

Eval Type: Other, not routine, done by local agency
Eval Division: Fremont City Fire Department
Eval Program: UST
Eval Source: CERS
Eval Notes:

This is a follow-up inspection to the routine inspection conducted on April 16, 2018 and all UST violations have been corrected; Note: data in [EVAL Notes] field for some records is truncated from the source.

Eval Date: 04/15/2015
Violations Found: No
Eval General Type: Compliance Evaluation Inspection
Eval Type: Routine done by local agency
Eval Division: Fremont City Fire Department
Eval Program: HW
Eval Source: CERS
Eval Notes:

Eval Date: 04/13/2016
Violations Found: Yes
Eval General Type: Compliance Evaluation Inspection
Eval Type: Routine done by local agency
Eval Division: Fremont City Fire Department
Eval Program: HMRRP
Eval Source: CERS
Eval Notes:

Eval Date: 06/08/2016
Violations Found: No
Eval General Type: Other/Unknown
Eval Type: Other, not routine, done by local agency
Eval Division: Fremont City Fire Department
Eval Program: UST
Eval Source: CERS
Eval Notes:

Under dispenser containment entry boot replacement project on all dispensers started. Dispenser number seven\eight and Satellite dispenser seven\eight were tested. All product pipe air tests passed. All water tests failed on both dispensers. UDC deflector plates required as part of the project; Note: data in [EVAL Notes] field for some records is truncated from the source.

Eval Date: 04/25/2022
Violations Found: Yes
Eval General Type: Compliance Evaluation Inspection
Eval Type: Routine done by local agency
Eval Division: Fremont City Fire Department
Eval Program: UST
Eval Source: CERS
Eval Notes:

Routine Inspection for CUPA permit. All violations have not been corrected, until the damaged diesel spill bucket is replaced..; Note: data in [EVAL Notes] field for some records is truncated from the source.

Eval Date: 04/30/2021
Violations Found: Yes
Eval General Type: Compliance Evaluation Inspection
Eval Type: Routine done by local agency
Eval Division: Fremont City Fire Department
Eval Program: HMRRP
Eval Source: CERS
Eval Notes:

Initial Inspection for CUPA Permit; Note: data in [EVAL Notes] field for some records is truncated from the source.

Eval Date: 07/13/2016

Violations Found: No
Eval General Type: Other/Unknown
Eval Type: Other, not routine, done by local agency
Eval Division: Fremont City Fire Department
Eval Program: UST
Eval Source: CERS
Eval Notes:

Final Lake test and air tests performed on dispensers number three\four. In addition complete SB 989 test performed on all UDC's, piping sumps, and UST's after repairs all passed.; Note: data in [EVAL Notes] field for some records is truncated from the source.

Eval Date: 06/30/2016
Violations Found: No
Eval General Type: Other/Unknown
Eval Type: Other, not routine, done by local agency
Eval Division: Fremont City Fire Department
Eval Program: UST
Eval Source: CERS
Eval Notes:

Witness Lake tests of dispensers number five\six and one\two after replacement of all penetrations in UDC's and installation of deflector plates. Tests include product lines and water tests on UDC's.; Note: data in [EVAL Notes] field for some records is truncated from the source.

Eval Date: 04/30/2021
Violations Found: Yes
Eval General Type: Compliance Evaluation Inspection
Eval Type: Routine done by local agency
Eval Division: Fremont City Fire Department
Eval Program: HW
Eval Source: CERS
Eval Notes:

Site generates absorbent and liquid wastes.; Note: data in [EVAL Notes] field for some records is truncated from the source.

Eval Date: 04/13/2016
Violations Found: Yes
Eval General Type: Compliance Evaluation Inspection
Eval Type: Routine done by local agency
Eval Division: Fremont City Fire Department
Eval Program: UST
Eval Source: CERS
Eval Notes:

Eval Date: 04/30/2021
Violations Found: Yes
Eval General Type: Compliance Evaluation Inspection
Eval Type: Routine done by local agency
Eval Division: Fremont City Fire Department
Eval Program: UST
Eval Source: CERS
Eval Notes:

Routine Inspection for CUPA permit.; Note: data in [EVAL Notes] field for some records is truncated from the source.

Eval Date: 06/21/2022
Violations Found: No
Eval General Type: Other/Unknown
Eval Type: Other, not routine, done by local agency
Eval Division: Fremont City Fire Department
Eval Program: UST
Eval Source: CERS
Eval Notes:

Overspill bucket replaced by Henniger Engineering and passed a backfill inspection and visual lake test.; Note: data in [EVAL Notes] field for some records is truncated from the source.

Eval Date: 04/15/2015
Violations Found: No
Eval General Type: Compliance Evaluation Inspection
Eval Type: Routine done by local agency
Eval Division: Fremont City Fire Department
Eval Program: UST
Eval Source: CERS
Eval Notes:

Eval Date: 04/16/2018
Violations Found: Yes
Eval General Type: Compliance Evaluation Inspection
Eval Type: Routine done by local agency
Eval Division: Fremont City Fire Department
Eval Program: UST
Eval Source: CERS
Eval Notes:

Eval Date: 04/10/2017
Violations Found: Yes
Eval General Type: Compliance Evaluation Inspection
Eval Type: Routine done by local agency
Eval Division: Fremont City Fire Department
Eval Program: HMRRP
Eval Source: CERS
Eval Notes:

Eval Date: 06/20/2016
Violations Found: No
Eval General Type: Other/Unknown
Eval Type: Other, not routine, done by local agency
Eval Division: Fremont City Fire Department
Eval Program: UST
Eval Source: CERS
Eval Notes:

Witness Lake tests on dispensers seven\eight and satellite seven\eight both UDC's passed.; Note: data in [EVAL Notes] field for some records is truncated from the source.

Eval Date: 04/16/2019
Violations Found: Yes
Eval General Type: Compliance Evaluation Inspection
Eval Type: Routine done by local agency
Eval Division: Fremont City Fire Department
Eval Program: UST
Eval Source: CERS
Eval Notes:

Initial Inspection for CUPA Permit; Note: data in [EVAL Notes] field for some records is truncated from the source.

Eval Date: 05/08/2014
Violations Found: No
Eval General Type: Compliance Evaluation Inspection
Eval Type: Routine done by local agency
Eval Division: Fremont City Fire Department
Eval Program: HW
Eval Source: CERS
Eval Notes:

Eval Date: 09/25/2015
Violations Found: No
Eval General Type: Other/Unknown

Eval Type: Other, not routine, done by local agency
Eval Division: Fremont City Fire Department
Eval Program: UST
Eval Source: CERS
Eval Notes:

Repair diesel sump wall pentration and re-test secondary DW flex diesel product line; Note: data in [EVAL Notes] field for some records is truncated from the source.

Eval Date: 08/05/2015
Violations Found: No
Eval General Type: Other/Unknown
Eval Type: Other, not routine, done by local agency
Eval Division: Fremont City Fire Department
Eval Program: UST
Eval Source: CERS
Eval Notes:

Replaced Diesel STP Product line penetration sump boots; Note: data in [EVAL Notes] field for some records is truncated from the source.

Eval Date: 05/08/2014
Violations Found: Yes
Eval General Type: Compliance Evaluation Inspection
Eval Type: Routine done by local agency
Eval Division: Fremont City Fire Department
Eval Program: UST
Eval Source: CERS
Eval Notes:

Eval Date: 04/15/2020
Violations Found: Yes
Eval General Type: Other/Unknown
Eval Type: Other, not routine, done by local agency
Eval Division: Fremont City Fire Department
Eval Program: UST
Eval Source: CERS
Eval Notes:

Due to the CV 19 SIP, business was allowed to move forth with the Annual AMC. Pictures were required before and after the inspection and any failures required immediate notification.; Note: data in [EVAL Notes] field for some records is truncated from the source.

Eval Date: 04/10/2017
Violations Found: Yes
Eval General Type: Compliance Evaluation Inspection
Eval Type: Routine done by local agency
Eval Division: Fremont City Fire Department
Eval Program: UST
Eval Source: CERS
Eval Notes:

Eval Date: 04/15/2015
Violations Found: No
Eval General Type: Compliance Evaluation Inspection
Eval Type: Routine done by local agency
Eval Division: Fremont City Fire Department
Eval Program: HMRRP
Eval Source: CERS
Eval Notes:

Affiliations

Affil Type Desc: Facility Mailing Address
Entity Name: Mailing Address

Entity Title:
Address: 42400 Boyce Rd.
City: Fremont
State: CA
Country:
Zip Code: 94538
Phone:

Affil Type Desc: Document Preparer
Entity Name: Eric Meeker
Entity Title:
Address:
City:
State:
Country:
Zip Code:
Phone:

Affil Type Desc: UST Tank Owner
Entity Name: Bayside Properties LLc.
Entity Title:
Address: 42400 Boyce Road
City: Fremont
State: CA
Country: United States
Zip Code: 94538
Phone: (510) 498-8741

Affil Type Desc: Property Owner
Entity Name: Bayside Properties LLC
Entity Title:
Address: 42400 Boyce Rd. # C
City: Fremont
State: CA
Country: United States
Zip Code: 94538
Phone: (510) 498-8741

Affil Type Desc: CUPA District
Entity Name: Fremont City Fire Department
Entity Title:
Address: P.O. Box 5006
City: Fremont
State: CA
Country:
Zip Code: 94537-5006
Phone: (510) 494-4279

Affil Type Desc: Operator
Entity Name: Bayside Properties LLc.
Entity Title:
Address:
City:
State:
Country:
Zip Code:
Phone: (510) 498-8741

Affil Type Desc: UST Permit Applicant
Entity Name: Bayside Properties LLc.
Entity Title: Owner
Address:
City:
State:
Country:
Zip Code:
Phone: (510) 498-8741

Affil Type Desc: UST Tank Operator

Map Key	Number of Records	Direction	Distance (mi/ft)	Elev/Diff (ft)	Site	DB

Entity Name: Bayside Properties LLc.
Entity Title:
Address: 42400 Boyce Road
City: Fremont
State: Ca
Country: United States
Zip Code: 94538
Phone: (510) 498-8741

Affil Type Desc: Legal Owner
Entity Name: Bayside Properties LLc.
Entity Title:
Address: 42400 Boyce Rd.
City: Fremont
State: CA
Country: United States
Zip Code: 94538
Phone: (510) 498-8741

Affil Type Desc: Parent Corporation
Entity Name: Bayside Properties Llc
Entity Title:
Address:
City:
State:
Country:
Zip Code:
Phone:

Affil Type Desc: UST Property Owner Name
Entity Name: Bayside Properties LLc.
Entity Title:
Address: 42400 Boyce Road
City: Fremont
State: CA
Country: United States
Zip Code: 94538
Phone: (510) 498-8741

Affil Type Desc: Identification Signer
Entity Name: Leonard Rocca
Entity Title: Manager
Address:
City:
State:
Country:
Zip Code:
Phone:

Affil Type Desc: Environmental Contact
Entity Name: Leonard Rocca
Entity Title:
Address: 42400 Boyce Rd.
City: Fremont
State: CA
Country:
Zip Code: 94538
Phone:

Map Key	Number of Records	Direction	Distance (mi/ft)	Elev/Diff (ft)	Site	DB
640	6 of 16	NNW	0.04 / 231.29	16.87 / 11	Continental Truck and Trailer Repair 42400 BOYCE RD STE F FREMONT CA 94538	CERS HAZ

Site ID: 21443
Latitude: 37.505270
Longitude: -121.981510

Regulated Programs

EI ID: 10447309 ***EI Description:*** Hazardous Waste Generator

EI ID: 10447309 ***EI Description:*** Chemical Storage Facilities

Violations

Violation Date: 11/30/2020 ***Violation Source:*** CERS
Violation Program: HW ***Violation Division:*** Fremont City Fire Department
Citation: 22 CCR 12 66262.34(f) - California Code of Regulations, Title 22, Chapter 12, Section(s) 66262.34(f)
Violation Notes:

Returned to compliance on 11/30/2020. Two oil filter drums and coolant drum had no accumulation date. Coolant drum label was not corrected and was unreadible. Training required to ensure CT understands labeling standards.

Violation Description:

Failure to properly label hazardous waste accumulation containers and portable tanks with the following requirements: "Hazardous Waste", name and address of the generator, physical and chemical characteristics of the Hazardous Waste, and starting accumulation date.

Violations

Violation Date: 03/08/2017 ***Violation Source:*** CERS
Violation Program: HW ***Violation Division:*** Fremont City Fire Department
Citation: 22 CCR 15 66265.174 - California Code of Regulations, Title 22, Chapter 15, Section(s) 66265.174
Violation Notes:

Returned to compliance on 06/02/2017. Failure to inspect weekly, areas where hazardous waste containers are stored or transferred. The owner or operator shall look for leaking containers and for deterioration of containers and the containment system caused by corrosion or other factors. Due to poor housekeeping and limited access to the waste storage area the business must inspect all of the waste storage areas for week and perform daily tank inspections to ensure labeling and housekeeping is maintained.

Violation Description:

Failure to inspect weekly, areas where hazardous waste containers are stored or transferred. The owner or operator shall look for leaking containers and for deterioration of containers and the containment system caused by corrosion or other factors.

Violations

Violation Date: 11/30/2020 ***Violation Source:*** CERS
Violation Program: HW ***Violation Division:*** Fremont City Fire Department
Citation: HSC 6.5 25123.3(h)(1) - California Health and Safety Code, Chapter 6.5, Section(s) 25123.3(h)(1)
Violation Notes:

Returned to compliance on 11/30/2020. Two oil filter drums and coolant drum had no accumulation date. Training required to ensure CT understands labeling standards.

Violation Description:

Failure to send hazardous waste offsite for treatment, storage, or disposal of acute/extremely hazardous waste after the first 1-kilogram threshold amount was accumulated within a 90 day period.

Violations

Violation Date: 10/19/2020 ***Violation Source:*** CERS
Violation Program: HW ***Violation Division:*** Fremont City Fire Department
Citation: 22 CCR 12 66262.34(f) - California Code of Regulations, Title 22, Chapter 12, Section(s) 66262.34(f)
Violation Notes:

Returned to compliance on 11/30/2020.

Violation Description:

Failure to label stationary hazardous waste tanks as "hazardous waste" and mark with an accumulation start date.

Violations

Violation Date: 03/08/2017 ***Violation Source:*** CERS
Violation Program: HW ***Violation Division:*** Fremont City Fire Department
Citation: 22 CCR 15 66265.32 - California Code of Regulations, Title 22, Chapter 15, Section(s) 66265.32
Violation Notes:

Returned to compliance on 05/16/2017. Failure of the facility to maintain the following emergency equipment or equivalents: 1) An internal communications or alarm system; 2) A device, such as a telephone (immediately available at the scene of Operations/ Maintenance) or a hand-held two-way radio, capable of summoning emergency assistance from local police departments, fire departments, or State or local emergency response teams; 3) Portable fire extinguishers, fire control equipment, spill control equipment, and decontamination equipment; and 4) Water at adequate volume and pressure to supply water hose streams, or foam producing equipment, or automatic sprinklers, or water spray systems. Provide a dedicated broom and waste absorbent storage area.

Violation Description:

Failure of the facility to maintain the following emergency equipment or equivalents:
1) An internal communications or alarm system;
2) A device, such as a telephone (immediately available at the scene of Operations/ Maintenance) or a hand-held two-way radio, capable of summoning emergency assistance from local police departments, fire departments, or State or local emergency response teams;
3) Portable fire extinguishers, fire control equipment, spill control equipment, and decontamination equipment; and
4) Water at adequate volume and pressure to supply water hose streams, or foam producing equipment, or automatic sprinklers, or water spray systems.

Violations

Violation Date: 03/08/2017 ***Violation Source:*** CERS
Violation Program: HW ***Violation Division:*** Fremont City Fire Department
Citation: 22 CCR 15 66265.173 - California Code of Regulations, Title 22, Chapter 15, Section(s) 66265.173
Violation Notes:

Returned to compliance on 06/02/2017. Failure to meet the following container management requirements: (a) A container holding hazardous waste must always be closed during storage, except when it is necessary to add or remove waste. (b) A container holding hazardous waste must not be opened, handled, or stored in a manner which may rupture the container or cause it to leak.

Violation Description:

Failure to meet the following container management requirements:
(a) A container holding hazardous waste must always be closed during storage, except when it is necessary to add or remove waste.
(b) A container holding hazardous waste must not be opened, handled, or stored in a manner which may rupture the container or cause it to leak.

Violations

Violation Date: 11/30/2020 ***Violation Source:*** CERS
Violation Program: HW ***Violation Division:*** Fremont City Fire Department
Citation: 22 CCR 15 66265.174 - California Code of Regulations, Title 22, Chapter 15, Section(s) 66265.174
Violation Notes:

Returned to compliance on 12/10/2020.

Violation Description:

Failure to inspect weekly, areas where hazardous waste containers are stored or transferred. The owner or operator shall look for leaking containers and for deterioration of containers and the containment system caused by corrosion or other factors.

Violations

Violation Date: 03/08/2017 ***Violation Source:*** CERS

Violation Program: HMRRP ***Violation Division:*** Fremont City Fire Department
Citation: HSC 6.95 25508(a)(1) - California Health and Safety Code, Chapter 6.95, Section(s) 25508(a)(1)
Violation Notes:

Returned to compliance on 06/02/2017. Failure to establish and electronically submit an adequate emergency response plan and procedures for a release or threatened release of a hazardous material. Emergency Response plan insufficient and requires updating.

Violation Description:

Failure to establish and electronically submit an adequate emergency response plan and procedures for a release or threatened release of a hazardous material.

Violations

Violation Date: 03/08/2017 ***Violation Source:*** CERS
Violation Program: HMRRP ***Violation Division:*** Fremont City Fire Department
Citation: HSC 6.95 25508(a)(1) - California Health and Safety Code, Chapter 6.95, Section(s) 25508(a)(1)
Violation Notes:

Returned to compliance on 06/02/2017. Failure to establish and electronically submit an adequate training program in safety procedures in the event of a release or threatened release of a hazardous material. Employee training plan inadequate.

Violation Description:

Failure to establish and electronically submit an adequate training program in safety procedures in the event of a release or threatened release of a hazardous material.

Violations

Violation Date: 05/16/2017 ***Violation Source:*** CERS
Violation Program: HMRRP ***Violation Division:*** Fremont City Fire Department
Citation: HSC 6.95 25508(a)(1) - California Health and Safety Code, Chapter 6.95, Section(s) 25508(a)(1)
Violation Notes:

Returned to compliance on 06/02/2017. Failure to establish and electronically submit an adequate emergency response plan and procedures for a release or threatened release of a hazardous material. Violation observed on 3/8/2017 not corrected. CERS approved on 6/2/2017

Violation Description:

Failure to establish and electronically submit an adequate emergency response plan and procedures for a release or threatened release of a hazardous material.

Violations

Violation Date: 10/19/2020 ***Violation Source:*** CERS
Violation Program: HW ***Violation Division:*** Fremont City Fire Department
Citation: 22 CCR 12 66262.34(f) - California Code of Regulations, Title 22, Chapter 12, Section(s) 66262.34(f)
Violation Notes:

Returned to compliance on 11/30/2020. Business is accumulating waste diesel from draining fuel filters in 4-15 gallon containers that are: 1. open, 2. not labeled and 3. no accumulation date. Consolidate using into one 55-gallon drum, label with a complete HW label and use a funnel with lid to minimixe spills. Note- area is in extremely poor housekeeping, sec containment has an inch of spilled fuel and area around containment has heavy oil spill stains and accumulated oily debris on gound.

Violation Description:

Failure to properly label hazardous waste accumulation containers and portable tanks with the following requirements: "Hazardous Waste", name and address of the generator, physical and chemical characteristics of the Hazardous Waste, and starting accumulation date.

Violations

Violation Date: 11/30/2020 ***Violation Source:*** CERS

Violation Program: HW ***Violation Division:*** Fremont City Fire Department
Citation: 22 CCR 15 66265.35 - California Code of Regulations, Title 22, Chapter 15, Section(s) 66265.35
Violation Notes:

Returned to compliance on 12/10/2020. Line up all filter drums for easier inspection.

Violation Description:

Failure to maintain aisle space to allow the unobstructed movement of personnel, fire protection equipment, spill control equipment, and decontamination equipment to any area of facility operation in an emergency, unless it can be demonstrated to the Department that aisle space is not needed for any of these purposes.

Violations

Violation Date: 05/16/2017 ***Violation Source:*** CERS
Violation Program: HW ***Violation Division:*** Fremont City Fire Department
Citation: 22 CCR 12 66262.12 - California Code of Regulations, Title 22, Chapter 12, Section(s) 66262.12
Violation Notes:

Returned to compliance on 06/02/2017. Failure to obtain an Identification Number prior to treating, storing, disposing of, transporting or offering for transportation any hazardous waste. EPA ID not reactivated after inspection on 3/8/2017.Business reactivated as verified on 6/2/2017

Violation Description:

Failure to obtain an Identification Number prior to treating, storing, disposing of, transporting or offering for transportation any hazardous waste.

Violations

Violation Date: 11/30/2020 ***Violation Source:*** CERS
Violation Program: HW ***Violation Division:*** Fremont City Fire Department
Citation: HSC 6.5 25160.2 - California Health and Safety Code, Chapter 6.5, Section(s) 25160.2
Violation Notes:

Returned to compliance on 12/10/2020. Organize all hazardous waste manifests/receipts by year for 2018, 2019 and 2020.

Violation Description:

Failure of a generator of hazardous waste that meets the conditions to be transported on a consolidated manifest to comply with one or more of the required consolidated manifesting procedures and retain copies of receipts for three years.

Violations

Violation Date: 03/08/2017 ***Violation Source:*** CERS
Violation Program: HW ***Violation Division:*** Fremont City Fire Department
Citation: 22 CCR 15 66265.31 - California Code of Regulations, Title 22, Chapter 15, Section(s) 66265.31
Violation Notes:

Returned to compliance on 05/16/2017. Failure to maintain and operate the facility to minimize the possibility of a fire, explosion, or any unplanned sudden or non-sudden release of hazardous waste or hazardous waste constituents to air, soil, or surface water which could threaten human health or the environment. Housekeeping throughout the facility is extremely poor. Clean up all spills immediately and do not use absorbents on the floor as a spill control method.

Violation Description:

Failure to maintain and operate the facility to minimize the possibility of a fire, explosion, or any unplanned sudden or non-sudden release of hazardous waste or hazardous waste constituents to air, soil, or surface water which could threaten human health or the environment.

Violations

Violation Date: 10/19/2020 ***Violation Source:*** CERS
Violation Program: HW ***Violation Division:*** Fremont City Fire Department
Citation: 22 CCR 15 66265.195(c) - California Code of Regulations, Title 22, Chapter 15, Section(s) 66265.195(c)

Violation Notes:

Returned to compliance on 12/10/2020. The waste storage area is in extremely poor condition, congested and not accessible for inspection. This is due to the accumulation of old containers, drip pans, truck parts and equipment and other miscellaneous materials throughout the area. Open containers of waste are found throughout the shop, spills in the waste storage area are very serious, housekeeping is extremely poor, floors throughout the shop are covered with spills. This condition allows for the increased potential for slips and falls and the migration of oil contamination to move outside. Regular mopping must be done to ensure shop floors are maintained free of spills and mop water must be dealt with as a hazardous waste. Obtain a spill kit for the area to manage large spills.

Violation Description:

Failure to conduct and document inspections of hazardous waste tank systems each operating day and retain records of those inspections at the facility.

Violations

Violation Date: 11/30/2020 ***Violation Source:*** CERS
Violation Program: HW ***Violation Division:*** Fremont City Fire Department
Citation: 22 CCR 15 66265.173 - California Code of Regulations, Title 22, Chapter 15, Section(s) 66265.173
Violation Notes:

Returned to compliance on 11/30/2020.

Violation Description:

Failure to meet the following container management requirements:
(a) A container holding hazardous waste must always be closed during storage, except when it is necessary to add or remove waste.
(b) A container holding hazardous waste must not be opened, handled, or stored in a manner which may rupture the container or cause it to leak.

Violations

Violation Date: 10/19/2020 ***Violation Source:*** CERS
Violation Program: HW ***Violation Division:*** Fremont City Fire Department
Citation: 22 CCR 15 66265.51 - California Code of Regulations, Title 22, Chapter 15, Section(s) 66265.51
Violation Notes:

Returned to compliance on 12/10/2020.

Violation Description:

Failure to prepare and implement a written Contingency Plan to minimize hazards to human health or the environment from fires, explosions, or any unplanned sudden or non-sudden release of hazardous waste or hazardous waste constituents to air, soil, or surface water.

Violations

Violation Date: 11/30/2020 ***Violation Source:*** CERS
Violation Program: HW ***Violation Division:*** Fremont City Fire Department
Citation: 22 CCR 15 66265.192(a) - California Code of Regulations, Title 22, Chapter 15, Section(s) 66265.192(a)
Violation Notes:

Returned to compliance on 05/10/2021.

Violation Description:

Failure to obtain and maintain a written assessment reviewed and certified by an independent, qualified, professional engineer prior to placing the tank system in service. The written assessment shall state that, the new hazardous waste tank system has sufficient structural integrity, is acceptable for the transferring, storing and treating of hazardous waste, and that the tanks and containment system including the foundation, structural support, seams, connections, and pressure controls (if applicable) are suitably designed to meet the regulation.

Violations

Violation Date: 03/08/2017 ***Violation Source:*** CERS
Violation Program: HW ***Violation Division:*** Fremont City Fire Department

Citation: HSC 6.5 25250.19(c) - California Health and Safety Code, Chapter 6.5, Section(s) 25250.19(c)
Violation Notes:

Returned to compliance on 06/16/2017. Failure to record in an operating log and retain for three years the following information for each shipment of recycled or exempted oil: 1) The name and address of the used oil recycling facility or generator claiming the oil meets the requirements of HSC 6.5 25250.1. 2) The name and address of the facility receiving the shipment. 3) The quantity of oil delivered. 4) The date of shipment or delivery. 5) A cross-reference to the records and documentation required under HSC 6.5 25250.1.

Violation Description:

Failure to record in an operating log and retain for three years the following information for each shipment of recycled or exempted oil:
1) The name and address of the used oil recycling facility or
generator claiming the oil meets the requirements of HSC 6.5 25250.1.
2) The name and address of the facility receiving the shipment.
3) The quantity of oil delivered.
4) The date of shipment or delivery.
5) A cross-reference to the records and documentation required under HSC 6.5 25250.1.

Violations

Violation Date: 03/08/2017 ***Violation Source:*** CERS
Violation Program: HMRRP ***Violation Division:*** Fremont City Fire Department
Citation: HSC 6.95 25508(a)(1) - California Health and Safety Code, Chapter 6.95, Section(s) 25508(a)(1)
Violation Notes:

Returned to compliance on 06/01/2017. Failure to annually review and electronically certify that the business plan is complete and accurate on or before the annual due date. HMBP approved by CUPA on 6/1/2017

Violation Description:

Failure to annually review and electronically certify that the business plan is complete and accurate on or before the annual due date.

Violations

Violation Date: 05/16/2017 ***Violation Source:*** CERS
Violation Program: HW ***Violation Division:*** Fremont City Fire Department
Citation: 22 CCR 15 66265.173 - California Code of Regulations, Title 22, Chapter 15, Section(s) 66265.173
Violation Notes:

Returned to compliance on 06/02/2017. Failure to meet the following container management requirements: (a) A container holding hazardous waste must always be closed during storage, except when it is necessary to add or remove waste. (b) A container holding hazardous waste must not be opened, handled, or stored in a manner which may rupture the container or cause it to leak. Oil container was observed to be open at the time of inspection.

Violation Description:

Failure to meet the following container management requirements:
(a) A container holding hazardous waste must always be closed during storage, except when it is necessary to add or remove waste.
(b) A container holding hazardous waste must not be opened, handled, or stored in a manner which may rupture the container or cause it to leak.

Violations

Violation Date: 11/30/2020 ***Violation Source:*** CERS
Violation Program: HW ***Violation Division:*** Fremont City Fire Department
Citation: 22 CCR 15 66265.16 - California Code of Regulations, Title 22, Chapter 15, Section(s) 66265.16
Violation Notes:

Returned to compliance on 02/10/2021.

Violation Description:

Failure to provide employees with hazardous waste training program of class room instructions or on-the-job training within the first six months after the date of their employment or assignment to a facility, or to a new position at a facility and annually thereafter. Training records on current personnel shall be kept until closure of the facility and for former employees the record shall be kept for at least three years from the date the employee last worked at the facility. The records shall include the following: the job title for each position at the facility related to hazardous waste management, and the name of

the employee filling each job; a written job description for each position, duties of facility personnel assigned to each position, and a written description of the type and amount of both introductory and continuing training that will be given to each person filling a position.

Violations

Violation Date: 03/08/2017 ***Violation Source:*** CERS
Violation Program: HW ***Violation Division:*** Fremont City Fire Department
Citation: 40 CFR 1 262.34(d)(5)(ii) - U.S. Code of Federal Regulations, Title 40, Chapter 1, Section(s) 262.34(d)(5)(ii)
Violation Notes:

Returned to compliance on 05/16/2017. Failure to post the following information next to the telephone: (A) The name and telephone number of the emergency coordinator; (B) Location of fire extinguishers and spill control material, and, if present, fire alarm; and (C) The telephone number of the fire department, unless the facility has a direct alarm. Emergency contact information not posted by the phone on 3/8/2017

Violation Description:

Failure to post the following information next to the telephone:
(A) The name and telephone number of the emergency coordinator;
(B) Location of fire extinguishers and spill control material, and, if present, fire alarm; and
(C) The telephone number of the fire department, unless the facility has a direct alarm.

Violations

Violation Date: 04/10/2013 ***Violation Source:*** CERS
Violation Program: HMRRP ***Violation Division:*** Fremont City Fire Department
Citation: HSC 6.95 Multiple - California Health and Safety Code, Chapter 6.95, Section(s) Multiple
Violation Notes:

Returned to compliance on 06/18/2013. Update HMBP in CERS

Violation Description:

Business Plan Program - Administration/Documentation - General

Violations

Violation Date: 03/08/2017 ***Violation Source:*** CERS
Violation Program: HW ***Violation Division:*** Fremont City Fire Department
Citation: 22 CCR 12 66262.12 - California Code of Regulations, Title 22, Chapter 12, Section(s) 66262.12
Violation Notes:

Returned to compliance on 06/02/2017. Failure to obtain an Identification Number prior to treating, storing, disposing of, transporting or offering for transportation any hazardous waste. EPA ID inactive. Business reactivated as verified on 6/2/2017

Violation Description:

Failure to obtain an Identification Number prior to treating, storing, disposing of, transporting or offering for transportation any hazardous waste.

Violations

Violation Date: 10/19/2020 ***Violation Source:*** CERS
Violation Program: HW ***Violation Division:*** Fremont City Fire Department
Citation: 22 CCR 15 66265.32 - California Code of Regulations, Title 22, Chapter 15, Section(s) 66265.32
Violation Notes:

Returned to compliance on 12/10/2020.

Violation Description:

Failure of the facility to maintain the following emergency equipment or equivalents:
1) An internal communications or alarm system;
2) A device, such as a telephone (immediately available at the scene of Operations/ Maintenance) or a hand-held two-way radio, capable of summoning

emergency assistance from local police departments, fire departments, or State or local emergency response teams;
3) Portable fire extinguishers, fire control equipment, spill control equipment, and decontamination equipment; and
4) Water at adequate volume and pressure to supply water hose streams, or foam producing equipment, or automatic sprinklers, or water spray systems.

Violations

Violation Date: 03/08/2017 ***Violation Source:*** CERS
Violation Program: HW ***Violation Division:*** Fremont City Fire Department
Citation: 22 CCR 15 66265.16 - California Code of Regulations, Title 22, Chapter 15, Section(s) 66265.16
Violation Notes:

Returned to compliance on 06/02/2017. Failure to provide employees with hazardous waste training within the first six months after the date of their employment or assignment to a facility, or to a new position at a facility and annually thereafter. Training records on current personnel shall be kept until closure of the facility and for former employees the record shall be kept for at least three years from the date the employee last worked at the facility. Records not available at time of inspection.

Violation Description:

Failure to provide employees with hazardous waste training within the first six months after the date of their employment or assignment to a facility, or to a new position at a facility and annually thereafter. Training records on current personnel shall be kept until closure of the facility and for former employees the record shall be kept for at least three years from the date the employee last worked at the facility.

Violations

Violation Date: 03/08/2017 ***Violation Source:*** CERS
Violation Program: HW ***Violation Division:*** Fremont City Fire Department
Citation: 22 CCR 12 66262.40(a) - California Code of Regulations, Title 22, Chapter 12, Section(s) 66262.40(a)
Violation Notes:

Returned to compliance on 06/02/2017. Failure to keep a copy of each properly signed manifest for at least three years from the date the waste was accepted by the initial transporter. The manifest signed at the time the waste was accepted for transport shall be kept until receiving a signed copy from the designated facility which received the waste.

Violation Description:

Failure to keep a copy of each properly signed manifest for at least three years from the date the waste was accepted by the initial transporter. The manifest signed at the time the waste was accepted for transport shall be kept until receiving a signed copy from the designated facility which received the waste.

Violations

Violation Date: 10/19/2020 ***Violation Source:*** CERS
Violation Program: HW ***Violation Division:*** Fremont City Fire Department
Citation: 22 CCR 15 66265.35 - California Code of Regulations, Title 22, Chapter 15, Section(s) 66265.35
Violation Notes:

Returned to compliance on 11/30/2020.

Violation Description:

Failure to maintain aisle space to allow the unobstructed movement of personnel, fire protection equipment, spill control equipment, and decontamination equipment to any area of facility operation in an emergency, unless it can be demonstrated to the Department that aisle space is not needed for any of these purposes.

Violations

Violation Date: 10/19/2020 ***Violation Source:*** CERS
Violation Program: HW ***Violation Division:*** Fremont City Fire Department
Citation: 22 CCR 16 66266.81(a)(3) - California Code of Regulations, Title 22, Chapter 16, Section(s) 66266.81(a)(3)
Violation Notes:

Returned to compliance on 11/30/2020. Create a specfic area in shop for management of used batteries

Violation Description:

Failure of facilities that accept spent lead acid batteries in exchange or partial exchange for operable lead-acid storage batteries to comply with the following storage requirements : 1) Storing more than one ton of spent batteries at any one location for more than 180 days. 2) Storing one ton or less of spent batteries at any one location for more than one year, or 3) Removing the electrolyte.

Violations

Violation Date: 05/16/2017 ***Violation Source:*** CERS
Violation Program: HMRRP ***Violation Division:*** Fremont City Fire Department
Citation: HSC 6.95 25508(a)(1) - California Health and Safety Code, Chapter 6.95, Section(s) 25508(a)(1)
Violation Notes:

Returned to compliance on 06/02/2017. Failure to establish and electronically submit an adequate training program in safety procedures in the event of a release or threatened release of a hazardous material. Violation noted on 3/8/2017 was been corrected. CERS submission approved on 6/2/2017

Violation Description:

Failure to establish and electronically submit an adequate training program in safety procedures in the event of a release or threatened release of a hazardous material.

Violations

Violation Date: 10/19/2020 ***Violation Source:*** CERS
Violation Program: HW ***Violation Division:*** Fremont City Fire Department
Citation: HSC 6.5 25250.22 - California Health and Safety Code, Chapter 6.5, Section(s) 25250.22
Violation Notes:

Returned to compliance on 11/30/2020. This was cited in prior inspections as class II. Filter management is poor in the following areas: 1. Multiple filter drums making inspection difficult and inspection of labels impossible, 2. Filters were co-mingled and paper and metal cannot be mixed, 3. Pre-printed labels have no accumulation dates (5) drums, 4. all drums open and 5. housekeeping extremely poor in area.

Violation Description:

Failure to properly manage used oil and/or fuel filters in accordance with the requirements.

Violations

Violation Date: 03/08/2017 ***Violation Source:*** CERS
Violation Program: HW ***Violation Division:*** Fremont City Fire Department
Citation: HSC 6.5 25250.22 - California Health and Safety Code, Chapter 6.5, Section(s) 25250.22
Violation Notes:

Returned to compliance on 05/16/2017. Failure to properly manage used oil and/or fuel filters in accordance with the requirements. Failure to separate paper and metal waste filters. Paper Provide separate storage for paper and metal filters.

Violation Description:

Failure to properly manage used oil and/or fuel filters in accordance with the requirements.

Violations

Violation Date: 10/19/2020 ***Violation Source:*** CERS
Violation Program: HW ***Violation Division:*** Fremont City Fire Department
Citation: 22 CCR 15 66265.16 - California Code of Regulations, Title 22, Chapter 15, Section(s) 66265.16
Violation Notes:

Returned to compliance on 02/10/2021.

Violation Description:

Failure to provide employees with hazardous waste training program of class room instructions or on-the-job training within the first six months after the date of their employment or assignment to a facility, or to a new position at a facility and annually thereafter. Training records on current personnel shall be kept until closure of the facility and for former employees the record shall be kept for at least three years from the date the employee last worked at the facility. The records shall include the following: the job title for each position at the facility related to hazardous waste management, and the name of the employee filling each job; a written job description for each position, duties of facility personnel assigned to each position, and a written description of the type and amount of both introductory and continuing training that will be given to each person filling a position.

Violations

Violation Date: 10/19/2020 ***Violation Source:*** CERS
Violation Program: HW ***Violation Division:*** Fremont City Fire Department
Citation: 22 CCR 15 66265.192(h) - California Code of Regulations, Title 22, Chapter 15, Section(s) 66265.192(h)
Violation Notes:

Returned to compliance on 05/10/2021.

Violation Description:

Failure of generator to obtain assessment or reassessment every five (5) years or the remaining service life of the tank system, as stated in the engineer's assessment, whichever is less. This assessment applies to onground or aboveground tank systems containing only non-RCRA hazardous wastes generated onsite, or for a small quantity generator onground or aboveground tank systems containing RCRA hazardous wastes generated onsite.

Violations

Violation Date: 10/19/2020 ***Violation Source:*** CERS
Violation Program: HW ***Violation Division:*** Fremont City Fire Department
Citation: 22 CCR 12 66262.12 - California Code of Regulations, Title 22, Chapter 12, Section(s) 66262.12
Violation Notes:

Returned to compliance on 11/30/2020.

Violation Description:

Failure to obtain an Identification Number prior to treating, storing, disposing of, transporting or offering for transportation any hazardous waste.

Violations

Violation Date: 10/19/2020 ***Violation Source:*** CERS
Violation Program: HMRRP ***Violation Division:*** Fremont City Fire Department
Citation: HSC 6.95 25508(a)(3) - California Health and Safety Code, Chapter 6.95, Section(s) 25508(a)(3)
Violation Notes:

Returned to compliance on 11/30/2020. Business reported a very small qauntity of compressed gases. During the inspection, several 1000 cubic feet of Oxygen, Aectylene and Argon were found on site in two seperate areas. It should be noted that these gases were stored unchained, and incompatibles were not seperated by 20 feet, serious CFC violations.

Violation Description:

Failure to complete and electronically submit hazardous material inventory information for all reportable hazardous materials on site at or above reportable quantities.

Violations

Violation Date: 11/30/2020 ***Violation Source:*** CERS
Violation Program: HW ***Violation Division:*** Fremont City Fire Department
Citation: 22 CCR 12 66262.20 - California Code of Regulations, Title 22, Chapter 12, Section(s) 66262.20
Violation Notes:

Returned to compliance on 12/10/2020. Organize all hazardous waste manifests/receipts by year for 2018, 2019 and 2020.

Violation Description:

Failure to prepare a Uniform Hazardous Waste Manifest and, if necessary, a Continuation Sheet, before the transport of a hazardous waste off-site for transfer, treatment, storage, or disposal.

Violations

Violation Date: 10/19/2020 ***Violation Source:*** CERS
Violation Program: HW ***Violation Division:*** Fremont City Fire Department
Citation: 22 CCR 15 66265.174 - California Code of Regulations, Title 22, Chapter 15, Section(s) 66265.174
Violation Notes:

Returned to compliance on 12/10/2020.

Violation Description:

Failure to inspect weekly, areas where hazardous waste containers are stored or transferred. The owner or operator shall look for leaking containers and for deterioration of containers and the containment system caused by corrosion or other factors.

Violations

Violation Date: 10/19/2020 ***Violation Source:*** CERS
Violation Program: HW ***Violation Division:*** Fremont City Fire Department
Citation: 22 CCR 15 66265.192(a) - California Code of Regulations, Title 22, Chapter 15, Section(s) 66265.192(a)
Violation Notes:

Returned to compliance on 05/10/2021. Complete Professional Engineer 5-Year Tank Assessment on Used Oil Tank.

Violation Description:

Failure to obtain and maintain a written assessment reviewed and certified by an independent, qualified, professional engineer prior to placing the tank system in service. The written assessment shall state that, the new hazardous waste tank system has sufficient structural integrity, is acceptable for the transferring, storing and treating of hazardous waste, and that the tanks and containment system including the foundation, structural support, seams, connections, and pressure controls (if applicable) are suitably designed to meet the regulation.

Violations

Violation Date: 03/08/2017 ***Violation Source:*** CERS
Violation Program: HW ***Violation Division:*** Fremont City Fire Department
Citation: 22 CCR 15 66265.35 - California Code of Regulations, Title 22, Chapter 15, Section(s) 66265.35
Violation Notes:

Returned to compliance on 05/16/2017. Failure to maintain aisle space to allow the unobstructed movement of personnel, fire protection equipment, spill control equipment, and decontamination equipment to any area of facility operation in an emergency, unless it can be demonstrated to the Department that aisle space is not needed for any of these purposes. Due to poor housekeeping and limited access to the waste storage area the business must inspect all of the waste storage areas for week and perform daily tank inspections to ensure labeling and housekeeping is maintained.

Violation Description:

Failure to maintain aisle space to allow the unobstructed movement of personnel, fire protection equipment, spill control equipment, and decontamination equipment to any area of facility operation in an emergency, unless it can be demonstrated to the Department that aisle space is not needed for any of these purposes.

Violations

Violation Date: 05/16/2017 ***Violation Source:*** CERS
Violation Program: HW ***Violation Division:*** Fremont City Fire Department
Citation: 22 CCR 15 66265.174 - California Code of Regulations, Title 22, Chapter 15, Section(s) 66265.174
Violation Notes:

Returned to compliance on 06/02/2017. Failure to inspect weekly, areas where hazardous waste containers are stored or transferred. The owner or operator shall look for leaking containers and for deterioration of containers and the containment system caused by corrosion or other factors. Records

of inspections unavailable at time of inspection.

Violation Description:

Failure to inspect weekly, areas where hazardous waste containers are stored or transferred. The owner or operator shall look for leaking containers and for deterioration of containers and the containment system caused by corrosion or other factors.

Violations

Violation Date: 05/16/2017 ***Violation Source:*** CERS
Violation Program: HMRRP ***Violation Division:*** Fremont City Fire Department
Citation: HSC 6.95 25508(a)(1) - California Health and Safety Code, Chapter 6.95, Section(s) 25508(a)(1)
Violation Notes:

Returned to compliance on 06/01/2017. Failure to annually review and electronically certify that the business plan is complete and accurate on or before the annual due date. Business failed to correct violation issued on 03/8/2017.

Violation Description:

Failure to annually review and electronically certify that the business plan is complete and accurate on or before the annual due date.

Violations

Violation Date: 05/16/2017 ***Violation Source:*** CERS
Violation Program: HW ***Violation Division:*** Fremont City Fire Department
Citation: 22 CCR 15 66265.16 - California Code of Regulations, Title 22, Chapter 15, Section(s) 66265.16
Violation Notes:

Returned to compliance on 06/02/2017. Failure to provide employees with hazardous waste training within the first six months after the date of their employment or assignment to a facility, or to a new position at a facility and annually thereafter. Training records on current personnel shall be kept until closure of the facility and for former employees the record shall be kept for at least three years from the date the employee last worked at the facility. Violation from 3/8/2017 not corrected.

Violation Description:

Failure to provide employees with hazardous waste training within the first six months after the date of their employment or assignment to a facility, or to a new position at a facility and annually thereafter. Training records on current personnel shall be kept until closure of the facility and for former employees the record shall be kept for at least three years from the date the employee last worked at the facility.

Violations

Violation Date: 10/19/2020 ***Violation Source:*** CERS
Violation Program: HMRRP ***Violation Division:*** Fremont City Fire Department
Citation: HSC 6.95 25508.2 - California Health and Safety Code, Chapter 6.95, Section(s) 25508.2
Violation Notes:

Returned to compliance on 11/30/2020. Business has not been compliant with its HMBP program since they started operating at this facility. The business has failed to submit annually since 2017, after multiple "Not Accepted" plans and direction from FFD

Violation Description:

Failure to annually review and electronically certify that the business plan is complete and accurate on or before the annual due date.

Violations

Violation Date: 03/08/2017 ***Violation Source:*** CERS
Violation Program: HW ***Violation Division:*** Fremont City Fire Department
Citation: 22 CCR 15 66265.32 - California Code of Regulations, Title 22, Chapter 15, Section(s) 66265.32
Violation Notes:

Returned to compliance on 05/16/2017. Failure of the facility to maintain the following emergency equipment or equivalents: 1) An internal communications or alarm system; 2) A device, such as a telephone (immediately available at the scene of Operations/ Maintenance) or a hand-held

two-way radio, capable of summoning emergency assistance from local police departments, fire departments, or State or local emergency response teams; 3) Portable fire extinguishers, fire control equipment, spill control equipment, and decontamination equipment; and 4) Water at adequate volume and pressure to supply water hose streams, or foam producing equipment, or automatic sprinklers, or water spray systems. Provide a dedicated broom and waste absorbent storage area

Violation Description:

Failure of the facility to maintain the following emergency equipment or equivalents:
1) An internal communications or alarm system;
2) A device, such as a telephone (immediately available at the scene of Operations/ Maintenance) or a hand-held two-way radio, capable of summoning emergency assistance from local police departments, fire departments, or State or local emergency response teams;
3) Portable fire extinguishers, fire control equipment, spill control equipment, and decontamination equipment; and
4) Water at adequate volume and pressure to supply water hose streams, or foam producing equipment, or automatic sprinklers, or water spray systems.

Violations

Violation Date: 11/30/2020 ***Violation Source:*** CERS
Violation Program: HW ***Violation Division:*** Fremont City Fire Department
Citation: 22 CCR 15 66265.195(c) - California Code of Regulations, Title 22, Chapter 15, Section(s) 66265.195(c)
Violation Notes:

Returned to compliance on 12/10/2020.

Violation Description:

Failure to conduct and document inspections of hazardous waste tank systems each operating day and retain records of those inspections at the facility.

Violations

Violation Date: 03/08/2017 ***Violation Source:*** CERS
Violation Program: HW ***Violation Division:*** Fremont City Fire Department
Citation: 22 CCR 12 66262.34(f) - California Code of Regulations, Title 22, Chapter 12, Section(s) 66262.34(f)
Violation Notes:

Returned to compliance on 05/16/2017. Failure to properly label hazardous waste accumulation containers and portable tanks with the following requirements: Hazardous Waste , name and address of the generator, physical and chemical characteristics of the Hazardous Waste, and starting accumulation date.

Violation Description:

Failure to properly label hazardous waste accumulation containers and portable tanks with the following requirements: "Hazardous Waste", name and address of the generator, physical and chemical characteristics of the Hazardous Waste, and starting accumulation date.

Violations

Violation Date: 10/19/2020 ***Violation Source:*** CERS
Violation Program: HW ***Violation Division:*** Fremont City Fire Department
Citation: 22 CCR 12 66262.40(a) - California Code of Regulations, Title 22, Chapter 12, Section(s) 66262.40(a)
Violation Notes:

Returned to compliance on 12/10/2020. All waste receipts are in a box, making it very difficult for FFD to review. Organize waste receipts by month in order and place in folders for 2018, 2019 and 2020

Violation Description:

Failure to keep a copy of each properly signed manifest for at least three years from the date the waste was accepted by the initial transporter. The manifest signed at the time the waste was accepted for transport shall be kept until receiving a signed copy from the designated facility which received the waste.

Violations

Violation Date: 04/10/2013 ***Violation Source:*** CERS
Violation Program: HMRRP ***Violation Division:*** Fremont City Fire Department
Citation: HSC 6.95 Multiple - California Health and Safety Code, Chapter 6.95, Section(s) Multiple
Violation Notes:

Returned to compliance on 06/17/2013. Label all waste streams with labels including contaminated fuel

Violation Description:

Business Plan Program - Administration/Documentation - General

Violations

Violation Date: 03/08/2017 ***Violation Source:*** CERS
Violation Program: HW ***Violation Division:*** Fremont City Fire Department
Citation: 22 CCR 16 66266.81(a)(1) - California Code of Regulations, Title 22, Chapter 16, Section(s) 66266.81(a)(1)
Violation Notes:

Returned to compliance on 05/16/2017. Failure to meet the spent lead acid battery management requirements, when handling, storing, or transporting more than 10 lead acid batteries at any one time.

Violation Description:

Failure to meet the spent lead acid battery management requirements, when handling, storing, or transporting more than 10 lead acid batteries at any one time.

Violations

Violation Date: 03/08/2017 ***Violation Source:*** CERS
Violation Program: HW ***Violation Division:*** Fremont City Fire Department
Citation: 40 CFR 1 265.201(c)(5) - U.S. Code of Federal Regulations, Title 40, Chapter 1, Section(s) 265.201(c)(5)
Violation Notes:

Returned to compliance on 06/02/2017. Failure to inspect hazardous waste tanks for the following, when present: 1) The construction materials of the tank at least weekly to detect corrosion or leaking of fixtures or seams. 2) The construction materials of, and the area immediately surrounding, discharge confinement structures (e.g., dikes) at least weekly to detect erosion or obvious signs of leakage (e.g., wet spots or dead vegetation).

Violation Description:

Failure to inspect hazardous waste tanks for the following, when present:
4) The construction materials of the tank at least weekly to detect corrosion or leaking of fixtures or seams.
5) The construction materials of, and the area immediately surrounding, discharge confinement structures (e.g., dikes) at least weekly to detect erosion or obvious signs of leakage (e.g., wet spots or dead vegetation).

Violations

Violation Date: 05/16/2017 ***Violation Source:*** CERS
Violation Program: HW ***Violation Division:*** Fremont City Fire Department
Citation: 22 CCR 15 66265.173 - California Code of Regulations, Title 22, Chapter 15, Section(s) 66265.173
Violation Notes:

Returned to compliance on 06/02/2017. Failure to meet the following container management requirements: (a) A container holding hazardous waste must always be closed during storage, except when it is necessary to add or remove waste. (b) A container holding hazardous waste must not be opened, handled, or stored in a manner which may rupture the container or cause it to leak.

Violation Description:

Failure to meet the following container management requirements:
(a) A container holding hazardous waste must always be closed during storage, except when it is necessary to add or remove waste.
(b) A container holding hazardous waste must not be opened, handled, or stored in a manner which may rupture the container or cause it to leak.

Violations

Violation Date: 05/16/2017 ***Violation Source:*** CERS
Violation Program: HW ***Violation Division:*** Fremont City Fire Department
Citation: 22 CCR 12 66262.40(a) - California Code of Regulations, Title 22, Chapter 12, Section(s) 66262.40(a)
Violation Notes:

Returned to compliance on 06/02/2017. Failure to keep a copy of each properly signed manifest for at least three years from the date the waste was accepted by the initial transporter. The manifest signed at the time the waste was accepted for transport shall be kept until receiving a signed copy from the designated facility which received the waste. Not completed by 6/2/2017 assigned a second Class II Violation.

Violation Description:

Failure to keep a copy of each properly signed manifest for at least three years from the date the waste was accepted by the initial transporter. The manifest signed at the time the waste was accepted for transport shall be kept until receiving a signed copy from the designated facility which received the waste.

Violations

Violation Date: 05/16/2017 ***Violation Source:*** CERS
Violation Program: HW ***Violation Division:*** Fremont City Fire Department
Citation: 22 CCR 15 66265.16 - California Code of Regulations, Title 22, Chapter 15, Section(s) 66265.16
Violation Notes:

Returned to compliance on 06/03/2017. Failure to provide employees with hazardous waste training within the first six months after the date of their employment or assignment to a facility, or to a new position at a facility and annually thereafter. Training records on current personnel shall be kept until closure of the facility and for former employees the record shall be kept for at least three years from the date the employee last worked at the facility. Training records not available at the time of inspection.

Violation Description:

Failure to provide employees with hazardous waste training within the first six months after the date of their employment or assignment to a facility, or to a new position at a facility and annually thereafter. Training records on current personnel shall be kept until closure of the facility and for former employees the record shall be kept for at least three years from the date the employee last worked at the facility.

Violations

Violation Date: 03/08/2017 ***Violation Source:*** CERS
Violation Program: HW ***Violation Division:*** Fremont City Fire Department
Citation: 22 CCR 15 66265.195(c) - California Code of Regulations, Title 22, Chapter 15, Section(s) 66265.195(c)
Violation Notes:

Returned to compliance on 06/02/2017. Failure to conduct and document inspections of hazardous waste tank systems each operating day and retain records of those inspections at the facility. Due to poor housekeeping and limited access to the waste storage area the business must inspect all of the waste storage areas for week and perform daily tank inspections to ensure labeling and housekeeping is maintained.

Violation Description:

Failure to conduct and document inspections of hazardous waste tank systems each operating day and retain records of those inspections at the facility.

Enforcements

Enf Action Date: 12/02/2021 ***Enf Action Program:*** HMRRP
Enf Action Type: Notice of Violation (Unified Program) ***Enf Action Source:*** CERS
Enf Action Division: Fremont City Fire Department
Enf Action Description: Notice of Violation Issued by the Inspector at the Time of Inspection
Enf Action Notes:

Fines/Penalties Assessed: $3,200.00. AEO #3-2020- Continental Trucking has been recalcitrant over the last three triennial inspection periods and fail to continually comply with both HMBP and Hazardous Waste Program requirements. Business only submitted an HMBP when cited as a violation during routine inspections in 2013, 2016 and 2019. Over three triennial inspections business did not comply with most of the HW program elements for a LQG and management did not understand how to maintain its HW Program. The initial penalty was assessed at $32,000.00. Through multiple inspections and guidance from FFD, management committed to maintaining it HMBP and HW Program. The business did not want to do a SEP and based on the time-line to return to 100% compliance, penalties were significantly reduced and settled at $32,00.00. No administrative penalties were assessed. The Consent Order was finalized on November 8, 2021.

Enf Action Date: 12/02/2021 ***Enf Action Program:*** HW
Enf Action Type: Notice of Violation (Unified Program) ***Enf Action Source:*** CERS
Enf Action Division: Fremont City Fire Department
Enf Action Description: Notice of Violation Issued by the Inspector at the Time of Inspection
Enf Action Notes:

Fines/Penalties Assessed: $3,200.00. AEO #3-2020- Continental Trucking has been recalcitrant over the last three triennial inspection periods and fail to continually comply with both HMBP and Hazardous Waste Program requirements. Business only submitted an HMBP when cited as a violation during routine inspections in 2013, 2016 and 2019. Over three triennial inspections business did not comply with most of the HW program elements for a LQG and management did not understand how to maintain its HW Program. The initial penalty was assessed at $32,000.00. Through multiple inspections and guidance from FFD, management committed to maintaining it HMBP and HW Program. The business did not want to do a SEP and based on the time-line to return to 100% compliance, penalties were significantly reduced and settled at $32,00.00. No administrative penalties were assessed. The Consent Order was finalized on November 8, 2021.

Evaluations

Eval Date: 06/18/2013
Violations Found: No
Eval General Type: Compliance Evaluation Inspection
Eval Type: Routine done by local agency
Eval Division: Fremont City Fire Department
Eval Program: HW
Eval Source: CERS
Eval Notes:

Eval Date: 04/10/2013
Violations Found: Yes
Eval General Type: Compliance Evaluation Inspection
Eval Type: Routine done by local agency
Eval Division: Fremont City Fire Department
Eval Program: HMRRP
Eval Source: CERS
Eval Notes:

Eval Date: 04/10/2013
Violations Found: No
Eval General Type: Compliance Evaluation Inspection
Eval Type: Routine done by local agency
Eval Division: Fremont City Fire Department
Eval Program: HW
Eval Source: CERS
Eval Notes:

Eval Date: 06/18/2013
Violations Found: No
Eval General Type: Compliance Evaluation Inspection
Eval Type: Routine done by local agency
Eval Division: Fremont City Fire Department
Eval Program: HMRRP
Eval Source: CERS
Eval Notes:

Eval Date: 05/16/2017
Violations Found: Yes
Eval General Type: Other/Unknown
Eval Type: Other, not routine, done by local agency
Eval Division: Fremont City Fire Department
Eval Program: HMRRP
Eval Source: CERS
Eval Notes:

Follow up from 3/8/2017 inspection. Violations have not been corrected.; Note: data in [EVAL Notes] field for some records is truncated from the source.

Eval Date: 11/30/2020
Violations Found: Yes
Eval General Type: Other/Unknown
Eval Type: Other, not routine, done by local agency
Eval Division: Fremont City Fire Department
Eval Program: HW
Eval Source: CERS
Eval Notes:

A re-inspection was conducted to verify compliance in its HMBP, Hazardous Waste and CFC programs. Overall, the facility has made significant improvement in housekeeping by performing: mopping of floors, organizing parts and equipment for access, completing extensive cleanup around the HW storage area, installing shelves/benches to organize work process flow. The facility needs to do the following to close or correct open Hazardous Waste violations: All hazardous waste handlers and managers must be training on HW Management from a 3rd party resource, a 5 year tank assessment must be done on the hazardous waste tank, daily inspections must be initiated on the used oil tank, weekly inspections must be done hazardous waste drums/containers, improve access to filter drums which are still difficult to inspect and organize all hazardous waste manifests/receipts by year for 2018, 2019 and 2020.; Note: data in [EVAL Notes] field for some records is truncated from the source.

Eval Date: 10/15/2021
Violations Found: No
Eval General Type: Other/Unknown
Eval Type: Other, not routine, done by local agency
Eval Division: Fremont City Fire Department
Eval Program: HW
Eval Source: CERS
Eval Notes:

FFD met with Continental Trucking to discuss penalty assessment for Class I violations discovered during the October 19, 2019 routine inspection and review the AEO process. The business has complied with all FFD requests, returned to 100% compliance and agreed to maintain compliance. Based on these conditions, the business has been given a significant reduction in penalties and agreed to settle and pay penalties in the amount of $3200.00. A Consent Order will be drafted and sent to the business within 14 days from this hearing.; Note: data in [EVAL Notes] field for some records is truncated from the source.

Eval Date: 06/05/2017
Violations Found: No
Eval General Type: Other/Unknown
Eval Type: Other, not routine, done by local agency
Eval Division: Fremont City Fire Department
Eval Program: HW
Eval Source: CERS
Eval Notes:

This is a follow-up inspection to the routine inspections conducted on March 8, 2017 May 16, 2017 and June 2, 2017 and finally all hazardous waste violations have been corrected.; Note: data in [EVAL Notes] field for some records is truncated from the source.

Eval Date: 05/16/2017
Violations Found: Yes
Eval General Type: Other/Unknown
Eval Type: Other, not routine, done by local agency
Eval Division: Fremont City Fire Department
Eval Program: HW
Eval Source: CERS
Eval Notes:

Follow up from 3/8/2017 inspection. Violations have not all been corrected.; Note: data in [EVAL Notes] field for some records is truncated from the source.

Eval Date: 03/08/2017
Violations Found: Yes
Eval General Type: Compliance Evaluation Inspection
Eval Type: Routine done by local agency
Eval Division: Fremont City Fire Department
Eval Program: HW
Eval Source: CERS
Eval Notes:

Eval Date: 06/02/2017
Violations Found: No
Eval General Type: Other/Unknown
Eval Type: Other, not routine, done by local agency
Eval Division: Fremont City Fire Department
Eval Program: HW
Eval Source: CERS
Eval Notes:

Follow up from 3/8/2017 and 5/16/2017 inspections. Violations have not all been corrected.; Note: data in [EVAL Notes] field for some records is truncated from the source.

Eval Date: 03/19/2014
Violations Found: No
Eval General Type: Compliance Evaluation Inspection
Eval Type: Routine done by local agency
Eval Division: Fremont City Fire Department
Eval Program: HMRRP
Eval Source: CERS
Eval Notes:

Eval Date: 10/19/2020
Violations Found: Yes
Eval General Type: Compliance Evaluation Inspection
Eval Type: Routine done by local agency
Eval Division: Fremont City Fire Department
Eval Program: HMRRP
Eval Source: CERS
Eval Notes:

HMBP Program is significantly out of compliance and business has failed to update the inventory when significant quantities of Hazardous Materials were brought on site and failed to recertify its HMBP since 2017, after multiple notices from FFD. The facility is considered a Significant Non-Compliar (SNC) and Enforcement will be initiated.; Note: data in [EVAL Notes] field for some records is truncated from the source.

Eval Date: 11/30/2020
Violations Found: No
Eval General Type: Other/Unknown
Eval Type: Other, not routine, done by local agency
Eval Division: Fremont City Fire Department
Eval Program: HMRRP
Eval Source: CERS
Eval Notes:

HMBP submitted within the required time and approved by FFD on 11/302020. All violations have been corrected in this Program and a site walk-through will determine accuracy of the HMBP inventory. Note Class I violations cited and formal enforcement is pending in this Program.; Note: data in [EVAL Notes] field for some records is truncated from the source.

Eval Date: 03/08/2017
Violations Found: Yes
Eval General Type: Compliance Evaluation Inspection
Eval Type: Routine done by local agency
Eval Division: Fremont City Fire Department
Eval Program: HMRRP
Eval Source: CERS
Eval Notes:

Eval Date: 03/19/2014
Violations Found: No
Eval General Type: Compliance Evaluation Inspection
Eval Type: Routine done by local agency
Eval Division: Fremont City Fire Department
Eval Program: HW
Eval Source: CERS
Eval Notes:

Eval Date: 12/10/2020
Violations Found: No
Eval General Type: Other/Unknown
Eval Type: Other, not routine, done by local agency
Eval Division: Fremont City Fire Department
Eval Program: HW
Eval Source: CERS
Eval Notes:

Business has made significant progress and as of this date completed all violations except HW Training and HW AST Assessment. Both are scheduled and in progress.; Note: data in [EVAL Notes] field for some records is truncated from the source.

Eval Date: 10/19/2020
Violations Found: Yes
Eval General Type: Compliance Evaluation Inspection
Eval Type: Routine done by local agency
Eval Division: Fremont City Fire Department
Eval Program: HW
Eval Source: CERS
Eval Notes:

Continental Trucking a Non-RCRA LQG, trucks and equipment. The business has a poor compliance history for CFC, HMBP and Hazardous Waste, since its initial inspections at this location. CT has continually failed to maintain compliance for its HW Program, During the 2017 inspection, class I violations could have been cited, in lieu of enforcement, multiple Class 2 violations were cited. An agreement was made with FFD and the business was required to return to compliance, training to maintain its HW waste program, maintain weekly/daily inspections and improve its poor housekeeping. It took multiple re-inspections before 100% compliance was achieved. During the October 19, 2020 triennial inspection, multiple violations cited 2013 and 2017, were again observed. Due to the amount of repeat violations, level of deviation in its HW Program, formal enforcement for failure to maintain its HW program in order to prevent a release to the environment.; Note: data in [EVAL Notes] field for some records is truncated from the source.

Affiliations

Affil Type Desc: Legal Owner
Entity Name: Sukhchain Singh Gill
Entity Title:
Address: 39962 CEDAR BLVD APT 169
City: NEWARK
State: CA
Country: United States
Zip Code: 94560
Phone: (510) 542-1181

Affil Type Desc: Document Preparer
Entity Name: Sukhchain singh gill
Entity Title:
Address:
City:
State:
Country:
Zip Code:
Phone:

Affil Type Desc: Environmental Contact
Entity Name: Manjeet kaur Gill
Entity Title:
Address: 35402 Severn Drive
City: Newark
State: CA
Country:
Zip Code: 94560
Phone:

Affil Type Desc: Identification Signer
Entity Name: sukhchain Singh Gill
Entity Title: President
Address:

Map Key	Number of Records	Direction	Distance (mi/ft)	Elev/Diff (ft)	Site	DB

City:
State:
Country:
Zip Code:
Phone:

Affil Type Desc: CUPA District
Entity Name: Fremont City Fire Department
Entity Title:
Address: P.O. Box 5006
City: Fremont
State: CA
Country:
Zip Code: 94537-5006
Phone: (510) 494-4279

Affil Type Desc: Operator
Entity Name: Sukhchain Singh Gill
Entity Title:
Address:
City:
State:
Country:
Zip Code:
Phone: (510) 542-1181

Affil Type Desc: Parent Corporation
Entity Name: Continental Truck and Trailer Repair
Entity Title:
Address:
City:
State:
Country:
Zip Code:
Phone:

Affil Type Desc: Facility Mailing Address
Entity Name: Mailing Address
Entity Title:
Address: 42400 Boyce Road Suite F
City: Fremont
State: CA
Country:
Zip Code: 945638
Phone:

Affil Type Desc: Property Owner
Entity Name: Bayside Properties LLC
Entity Title:
Address: 42400 Boyce road
City: Fremont
State: CA
Country: United States
Zip Code: 94538
Phone: (510) 498-8741

Map Key	Number of Records	Direction	Distance (mi/ft)	Elev/Diff (ft)	Site	DB
640	7 of 16	NNW	0.04 / 231.29	16.87 / 11	680 Truck & Tire Repair 42400 BOYCE RD. FREMONT CA 94538	DELISTED HAZ

Siteid: 793
Latitude: 37.505270
Longitude: -121.981510
Original Source: CHAZ
Record Date: 30-MAY-2017

Map Key	Number of Records	Direction	Distance (mi/ft)	Elev/Diff (ft)	Site	DB
640	8 of 16	NNW	0.04 / 231.29	16.87 / 11	Bayside Properties Llc 42400 Boyce Rd. Fremont CA 94538	UST

Facility ID: 60196
CERS ID: 10167713
County: Alameda
Permitting Agency: Fremont City Fire Department
Site Facility Type: PERMITTED UNDERGROUND STORAGE TANK (UST)
Note: Information related to facilities can be searched on Geo Tracker Website: https://geotracker.waterboards.ca.gov/search

Latitude: 37.50527
Longitude: -121.98151

Tank Details

Epa Region: 9
No. of Closed UST: 0
No. of Inuse UST:
No. of Oos UST: 0
Owner Type: Non-Government
Tank ID No.: 300158-000003
Tank Status: Confirmed/Updated Information
Tank Type: Double Wall
Tank Alarms: Yes
Tank Ball Float: No
Tank Operator Name: Bayside Properties LLc.
Tank Operator Mail Address: 42400 Boyce Road
Tank Operator Mail City: Fremont
Tank Operator Mail State: Ca
Tank Operator Mail Zip: 94538
Tank Owner Name: Bayside Properties LLc.
Tank Owner Mailing Address: 42400 Boyce Road
Tank Owner Mailing City: Fremont
Tank Owner Mailing State: CA
Tank Owner Mailing Zip: 94538
Tank Capacity Gallons: 20000
Tank Piping Construction: Double Walled
Tank Piping Type: Pressure
Tank Pw Piping Construction: Regid Plastic
Tank Sacrificial Anode: No

Tank Closure Date:
Tank Configuration: One in a Compartmented Unit
Tank Contents: Diesel
Tank Cp Impr Curr: No
Tank Cp Shutoff: Yes
Tank Installatn Dt: 6/11/1998 12:00:00 AM
Tank No of Compart: 2
Tank Pc Constructn: Steel
Tank Spill Bucket: Yes
Tank Tribal Lands: No

Tank Details

Epa Region: 9
No. of Closed UST: 0
No. of Inuse UST:
No. of Oos UST: 0
Owner Type: Non-Government
Tank ID No.: 300158-000002
Tank Status: Confirmed/Updated Information
Tank Type: Double Wall
Tank Alarms: Yes
Tank Ball Float: No
Tank Operator Name: Bayside Properties LLc.
Tank Operator Mail Address: 42400 Boyce Road
Tank Operator Mail City: Fremont
Tank Operator Mail State: Ca
Tank Operator Mail Zip: 94538
Tank Owner Name: Bayside Properties LLc.
Tank Owner Mailing Address: 42400 Boyce Road
Tank Owner Mailing City: Fremont
Tank Owner Mailing State: CA
Tank Owner Mailing Zip: 94538
Tank Capacity Gallons: 5000
Tank Piping Construction: Double Walled
Tank Piping Type: Pressure
Tank Pw Piping Construction: Regid Plastic
Tank Sacrificial Anode: No

Tank Closure Date:
Tank Configuration: One in a Compartmented Unit
Tank Contents: Premium Unleaded
Tank Cp Impr Curr: No
Tank Cp Shutoff: Yes
Tank Installatn Dt: 6/11/1998 12:00:00 AM
Tank No of Compart: 2
Tank Pc Constructn: Steel
Tank Spill Bucket: Yes
Tank Tribal Lands: No

Map Key	Number of Records	Direction	Distance (mi/ft)	Elev/Diff (ft)	Site	DB

Tank Details

Epa Region:	9	***Tank Closure Date:***	
No. of Closed UST:	0	***Tank Configuration:***	Stand Alone Tank
No. of Inuse UST:		***Tank Contents:***	Regular Unleaded
No. of Oos UST:	0	***Tank Cp Impr Curr:***	No
Owner Type:	Non-Government	***Tank Cp Shutoff:***	Yes
Tank ID No.:	300158-000001	***Tank Installatn Dt:***	6/11/1998 12:00:00 AM
Tank Status:	Confirmed/Updated Information	***Tank No of Compart:***	1
Tank Type:	Double Wall	***Tank Pc Constructn:***	Steel
Tank Alarms:	Yes	***Tank Spill Bucket:***	Yes
Tank Ball Float:	No	***Tribal Lands:***	No

Tank Operator Name:	Bayside Properties LLc.
Tank Operator Mail Address:	42400 Boyce Road
Tank Operator Mail City:	Fremont
Tank Operator Mail State:	Ca
Tank Operator Mail Zip:	94538
Tank Owner Name:	Bayside Properties LLc.
Tank Owner Mailing Address:	42400 Boyce Road
Tank Owner Mailing City:	Fremont
Tank Owner Mailing State:	CA
Tank Owner Mailing Zip:	94538
Tank Capacity Gallons:	12000
Tank Piping Construction:	Double Walled
Tank Piping Type:	Pressure
Tank Pw Piping Construction:	Regid Plastic
Tank Sacrificial Anode:	No

Map Key	Number of Records	Direction	Distance (mi/ft)	Elev/Diff (ft)	Site	DB
640	*9 of 16*	*NNW*	*0.04 / 231.29*	*16.87 / 11*	***RAY'S TRUCKING 42400 BOYCE RD FREMONT CA***	***HIST TANK***

Owner Name:	RAYMOND G RODRIGUES	***No of Containers:***	2
Owner Street:	42400 BOYCE RD	***County:***	ALAMEDA
Owner City:	FREMONT	***Facility State:***	CA
Owner State:	CA	***Facility Zip:***	94538
Owner Zip:	94538		

Map Key	Number of Records	Direction	Distance (mi/ft)	Elev/Diff (ft)	Site	DB
640	*10 of 16*	*NNW*	*0.04 / 231.29*	*16.87 / 11*	***BAYSIDE PROPERTIES LLC 42400 BOYCE RD FREMONT CA 94538***	***RCRA NON GEN***

EPA Handler ID:	CAL000435050
Gen Status Universe:	No Report
Contact Name:	LEONARD ROCCA
Contact Address:	42400 BOYCE RD , , FREMONT , CA, 94538 ,
Contact Phone No and Ext:	530-318-0722
Contact Email:	BSPFUELING@AOL.COM
Contact Country:	
County Name:	ALAMEDA
EPA Region:	09
Land Type:	
Receive Date:	20180419
Location Latitude:	37.504545
Location Longitude:	-121.982072

Violation/Evaluation Summary

Note:	NO RECORDS: As of Apr 2023, there are no Compliance Monitoring and Enforcement (violation) records associated with this facility (EPA ID).

Handler Summary

Importer Activity:	No
Mixed Waste Generator:	No
Transporter Activity:	No
Transfer Facility:	No
Onsite Burner Exemption:	No
Furnace Exemption:	No
Underground Injection Activity:	No
Commercial TSD:	No
Used Oil Transporter:	No
Used Oil Transfer Facility:	No
Used Oil Processor:	No
Used Oil Refiner:	No
Used Oil Burner:	No
Used Oil Market Burner:	No
Used Oil Spec Marketer:	No

Hazardous Waste Handler Details

Sequence No:	1
Receive Date:	20180419
Handler Name:	BAYSIDE PROPERTIES LLC
Source Type:	Implementer
Federal Waste Generator Code:	N
Generator Code Description:	Not a Generator, Verified

Owner/Operator Details

Owner/Operator Ind:	Current Owner	***Street No:***	
Type:	Other	***Street 1:***	42400 BOYCE RD
Name:	BAYSIDE PROPERTIES LLC	***Street 2:***	
Date Became Current:		***City:***	FREMONT
Date Ended Current:		***State:***	CA
Phone:	530-318-0722	***Country:***	
Source Type:	Implementer	***Zip Code:***	94538

Owner/Operator Ind:	Current Operator	***Street No:***	
Type:	Other	***Street 1:***	42400 BOYCE RD
Name:	LEONARD ROCCA	***Street 2:***	
Date Became Current:		***City:***	FREMONT
Date Ended Current:		***State:***	CA
Phone:	530-318-0722	***Country:***	
Source Type:	Implementer	***Zip Code:***	94538

Map Key	Number of Records	Direction	Distance (mi/ft)	Elev/Diff (ft)	Site	DB
640	11 of 16	NNW	0.04 / 231.29	16.87 / 11	SARATOGA AUTO REPAIR, LLC. 42400 BOYCE RD, UNIT B FREMONT CA 94538	RCRA NON GEN

EPA Handler ID:	CAC002986354
Gen Status Universe:	No Report
Contact Name:	JUN CHUA
Contact Address:	42400 BOYCE RD, UNIT B , , FREMONT , CA, 94538 ,
Contact Phone No and Ext:	408-569-5637
Contact Email:	APEXFLEETSOLUTIONS@GMAIL.COM
Contact Country:	
County Name:	YOLO
EPA Region:	09
Land Type:	
Receive Date:	20181024
Location Latitude:	37.504545
Location Longitude:	-121.982072

Violation/Evaluation Summary

Note:	NO RECORDS: As of Apr 2023, there are no Compliance Monitoring and Enforcement (violation) records

associated with this facility (EPA ID).

Handler Summary

Importer Activity:	No
Mixed Waste Generator:	No
Transporter Activity:	No
Transfer Facility:	No
Onsite Burner Exemption:	No
Furnace Exemption:	No
Underground Injection Activity:	No
Commercial TSD:	No
Used Oil Transporter:	No
Used Oil Transfer Facility:	No
Used Oil Processor:	No
Used Oil Refiner:	No
Used Oil Burner:	No
Used Oil Market Burner:	No
Used Oil Spec Marketer:	No

Hazardous Waste Handler Details

Sequence No:	1
Receive Date:	20181024
Handler Name:	SARATOGA AUTO REPAIR, LLC.
Source Type:	Implementer
Federal Waste Generator Code:	N
Generator Code Description:	Not a Generator, Verified

Owner/Operator Details

Owner/Operator Ind:	Current Owner	***Street No:***	
Type:	Other	***Street 1:***	42400 BOYCE RD, UNIT B
Name:	JUN CHUA	***Street 2:***	
Date Became Current:		***City:***	FREMONT
Date Ended Current:		***State:***	CA
Phone:	408-569-5637	***Country:***	
Source Type:	Implementer	***Zip Code:***	94538
Owner/Operator Ind:	Current Operator	***Street No:***	
Type:	Other	***Street 1:***	42400 BOYCE RD, UNIT B
Name:	JUN CHUA	***Street 2:***	
Date Became Current:		***City:***	FREMONT
Date Ended Current:		***State:***	CA
Phone:	408-569-5637	***Country:***	
Source Type:	Implementer	***Zip Code:***	94538

Map Key	Number of Records	Direction	Distance (mi/ft)	Elev/Diff (ft)	Site	DB
640	12 of 16	NNW	0.04 / 231.29	16.87 / 11	CONTINENTAL TRUCK AND REPAIR INC 42400 BOYCE RD STE F FREMONT CA 94538	RCRA NON GEN

EPA Handler ID:	CAL000430174
Gen Status Universe:	No Report
Contact Name:	MANJEET KAUR
Contact Address:	42400 BOYCE RD STE F , , FREMONT , CA, 94538 ,
Contact Phone No and Ext:	510-894-9633
Contact Email:	G.MUSKAAN05@YAHOO.COM
Contact Country:	
County Name:	ALAMEDA
EPA Region:	09
Land Type:	
Receive Date:	20170822
Location Latitude:	37.504545
Location Longitude:	-121.982072

Violation/Evaluation Summary

Note: NO RECORDS: As of Apr 2023, there are no Compliance Monitoring and Enforcement (violation) records associated with this facility (EPA ID).

Handler Summary

Importer Activity:	No
Mixed Waste Generator:	No
Transporter Activity:	No
Transfer Facility:	No
Onsite Burner Exemption:	No
Furnace Exemption:	No
Underground Injection Activity:	No
Commercial TSD:	No
Used Oil Transporter:	No
Used Oil Transfer Facility:	No
Used Oil Processor:	No
Used Oil Refiner:	No
Used Oil Burner:	No
Used Oil Market Burner:	No
Used Oil Spec Marketer:	No

Hazardous Waste Handler Details

Sequence No:	1
Receive Date:	20170822
Handler Name:	CONTINENTAL TRUCK AND REPAIR INC
Source Type:	Implementer
Federal Waste Generator Code:	N
Generator Code Description:	Not a Generator, Verified

Owner/Operator Details

Owner/Operator Ind:	Current Operator	***Street No:***	
Type:	Other	***Street 1:***	42400 BOYCE RD STE F
Name:	MANJEET KAUR	***Street 2:***	
Date Became Current:		***City:***	FREMONT
Date Ended Current:		***State:***	CA
Phone:	510-894-9633	***Country:***	
Source Type:	Implementer	***Zip Code:***	94538

Owner/Operator Ind:	Current Owner	***Street No:***	
Type:	Other	***Street 1:***	42400 BOYCE RD STE F
Name:	SUKHCHAIN S GILL	***Street 2:***	
Date Became Current:		***City:***	FREMONT
Date Ended Current:		***State:***	CA
Phone:	510-542-1181	***Country:***	
Source Type:	Implementer	***Zip Code:***	94538

640	*13 of 16*	*NNW*	*0.04 / 231.29*	*16.87 / 11*	***BAYSIDE PROPERTIES LLC 42400 BOYCE RD FREMONT CA 94538***	***EMISSIONS***

2017 Criteria Data

Facility ID:	109637	***CERR Code:***	
Facility SIC Code:	5411	***TOGT:***	.105846264
CO:	1	***ROGT:***	.105846264
Air Basin:	SF	***COT:***	

District: BA
COID: ALA
DISN: BAY AREA AQMD
CHAPIS:
NOXT:
SOXT:
PMT:
PM10T:

2017 Toxic Data

Facility ID: 109637
Facility SIC Code: 5411
CO: 1
Air Basin: SF
District: BA
TS:
Health Risk Asmt:
Non-Cancer Chronic Haz Ind:
Non-Cancer Acute Haz Ind:
COID: ALA
DISN: BAY AREA AQMD
CHAPIS:
CERR Code:

2018 Criteria Data

Facility ID: 109637
Facility SIC Code: 5411
CO: 1
Air Basin: SF
District: BA
COID: ALA
DISN: BAY AREA AQMD
CHAPIS:
CERR Code:
TOGT: .105846264
ROGT: .105846264
COT:
NOXT:
SOXT:
PMT:
PM10T:

2018 Toxic Data

Facility ID: 109637
Facility SIC Code: 5411
CO: 1
Air Basin: SF
District: BA
TS:
Health Risk Asmt:
Non-Cancer Chronic Haz Ind:
Non-Cancer Acute Haz Ind:
COID: ALA
DISN: BAY AREA AQMD
CHAPIS:
CERR Code:

2019 Criteria Data

CO: 1
Air Basin: SF
Facility ID: 109637
District: BA
Facility SIC Code: 5411
CO ID: ALA
DISN: BAY AREA AQMD
PM10T:
TOGT: .105846264
PMT:
CHAPIS:
CERR Code:
ROGT: .105846264
COT:
NOXT:
SOXT:

2019 Toxic Data

CO: 1
Air Basin: SF
Faccility ID: 109637
District: BA
Facility SIC Code: 5411
COID: ALA
Non-Cancer Chronic Haz Ind:
Non-Cancer Acute Haz Ind:
DISN: BAY AREA AQMD
CHAPIS:
CERR Code:
TS:
Health Risk Asmt:

Map Key	Number of Records	Direction	Distance (mi/ft)	Elev/Diff (ft)	Site	DB

2020 Criteria Data

CO:	1	***CHAPIS:***	
Air Basin:	SF	***CERR Code:***	
Facility ID:	109637	***ROGT:***	.105846264
District:	BA	***COT:***	
Facility SIC Code:	5411	***NOXT:***	
CO ID:	ALA	***SOXT:***	
DISN:	BAY AREA AQMD		
TOGT:	.105846264		
PMT:			
PM10T:			

2020 Toxic Data

CO:	1	***DISN:***	BAY AREA AQMD
Air Basin:	SF	***CHAPIS:***	
Facility ID:	109637	***CHERR Code:***	
District:	BA	***TS:***	
Facility SIC Code:	5411	***Health Risk Asmt:***	
COID:	ALA		
Non-Cancer Chronic Haz Ind:			
Non-Cancer Acute Haz Ind:			

Map Key	Number of Records	Direction	Distance (mi/ft)	Elev/Diff (ft)	Site	DB
640	*14 of 16*	*NNW*	*0.04 / 231.29*	*16.87 / 11*	***RAY'S TRUCKING 42400 BOYCE RD FREMONT CA***	***UST SWEEPS***

C C:	A01-009-48178	***D Filename:***	SITE06A
BOE:	44-001330	***Page No:***	180
Comp:	48178	***County:***	ALAMEDA
Status:	ACTIVE	***State :***	CA
No of Tanks:	2	***Zip:***	94538
Jurisdict:	CITY OF FREMONT	***Latitude:***	37.505989
Agency:	FIRE DEPARTMENT	***Longitude:***	-121.984022
Phone:		***Georesult:***	S5HPNTSCZA

Tank Details

Tank ID:	000001	***S Contain:***	
O Tank ID:	1	***Stg:***	P
SWRCB No:	01-009-048178-000001	***Storage :***	
Removed:		***Storag Type:***	PRODUCT
Installed:		***P Contain:***	
A Date:	07-01-85	***Content:***	LEADED
Capac:	1000	***ONA:***	
Tank Use:	M.V. FUEL	***D File Name:***	TANK6

Tank Details

Tank ID:	000002	***S Contain:***	
O Tank ID:	2	***Stg:***	P
SWRCB No:	01-009-048178-000002	***Storage :***	
Removed:		***Storag Type:***	PRODUCT
Installed:		***P Contain:***	
A Date:	07-01-85	***Content:***	DIESEL
Capac:	10000	***ONA:***	
Tank Use:	M.V. FUEL	***D File Name:***	TANK6

Map Key	Number of Records	Direction	Distance (mi/ft)	Elev/Diff (ft)	Site	DB
640	*15 of 16*	*NNW*	*0.04 / 231.29*	*16.87 / 11*	***BAYSIDE PROPERTIES LLC 42400 BOYCE RD.***	***CONT ALAMEDA***

Map Key	Number of Records	Direction	Distance (mi/ft)	Elev/Diff (ft)	Site	DB
					FREMONT CA 94538	

Facility Type: PERMITTED UNDERGROUND STORAGE TANK (UST)
Status:
Site Code:
Site ID:
Record ID:
ID Type:
Substance:
County: ALAMEDA
Longitude:
Latitude:

Rel Desc:
Rel Type:
Rel T Desc:
Program:
Case Desc:
ID Date:

Site Details

Global ID:
Fac ID: C90006785
Desc:

Inv Party:
Inv P Type:

Map Key	Number of Records	Direction	Distance (mi/ft)	Elev/Diff (ft)	Site	DB
640	16 of 16	NNW	0.04 / 231.29	16.87 / 11	BAYSIDE PROPERTIES 42400 BOYCE ROAD FREMONT CA 94538	CONT ALAMEDA

Facility Type: LUST CLEANUP SITE
Status: COMPLETED - CASE CLOSED
Site Code:
Site ID:
Record ID:
ID Type:
Substance:
County: ALAMEDA
Longitude:
Latitude:

Rel Desc:
Rel Type:
Rel T Desc:
Program:
Case Desc:
ID Date:

Site Details

Global ID: T0600128869
Fac ID:
Desc:

Inv Party:
Inv P Type:

Map Key	Number of Records	Direction	Distance (mi/ft)	Elev/Diff (ft)	Site	DB
641	1 of 4	NNW	0.01 / 63.12	15.51 / 10	SKIL-PAINTING INC 42300 BOYCE ROAD FREMONT CA 94538-5103	FINDS/FRS

Registry ID: 110010486599
FIPS Code: 06001
HUC Code: 18050003
Site Type Name: STATIONARY
Location Description:
Supplemental Location:
Create Date: 01-MAR-00
Update Date: 01-JUN-17
Interest Types: HAZARDOUS AIR POLLUTANT MAJOR
SIC Codes:
SIC Code Descriptions:
NAICS Codes: 327910
NAICS Code Descriptions: ABRASIVE PRODUCT MANUFACTURING.
Conveyor: FRS-GEOCODE
Federal Facility Code:
Federal Agency Name:
Tribal Land Code:
Tribal Land Name:
Congressional Dist No: 13

Map Key	Number of Records	Direction	Distance (mi/ft)	Elev/Diff (ft)	Site	DB

Census Block Code: 060014415031168
EPA Region Code: 09
County Name: ALAMEDA
US/Mexico Border Ind:
Latitude: 37.50534
Longitude: -121.98319
Reference Point: CENTER OF A FACILITY OR STATION
Coord Collection Method: ADDRESS MATCHING-HOUSE NUMBER
Accuracy Value: 30
Datum: NAD83
Source:
Facility Detail Rprt URL: https://ofmpub.epa.gov/frs_public2/fii_query_detail.disp_program_facility?p_registry_id=110010486599
Data Source: Facility Registry Service - Single File
Program Acronyms:

EIS:406011

---

641 **2 of 4** **NNW** **0.01 / 63.12** **15.51 / 10** **SKIL-PAINTING INC.**
42300 BOYCE RD
FREMONT CA 945380000
HAZNET

SIC Code:
NAICS Code:
EPA ID: CAD982018780
Create Date: 6/17/1988
Fac Act Ind: No
Inact Date: 6/30/1999
County Code: 01
County Name: Alameda
Mail Name:
Mailing Addr 1: 42300 BOYCE RD
Mailing Addr 2:
Owner Fax:
Mailing City: FREMONT
Mailing State: CA
Mailing Zip: 945380000
Region Code: 2
Owner Name: --
Owner Addr 1: --
Owner Addr 2:
Owner City: --
Owner State: 99
Owner Zip: --
Owner Phone: 0000000000
Details DTSC HWTS: The Department of Toxic Substances Control (DTSC) makes available a Waste Code Matrix showing each Waste Code, its description, and annual amounts in its Hazardous Waste Tracking System: https://hwts.dtsc.ca.gov/search
DTSC Handler Profile url: https://hwts.dtsc.ca.gov/facility/CAD982018780

---

641 **3 of 4** **NNW** **0.01 / 63.12** **15.51 / 10** **42300 BOYCE RD**
FREMONT CA 945380000
HIST MANIFEST

Gen EPA ID: CAD982018780
Create Date: 6/17/1988 0:00:00
Inact Date: 6/30/1999 0:00:00
Facility Mail Street: 42300 BOYCE RD
Facility Mail City: FREMONT
Facility Mail State: CA
Facility Mail Zip: 945380000
Contact Phone(s): 5106510210
File Year(s): 1988
Contact Name(s): RODEGARD, BRUCE

Tanner Information

State Waste Code: 214
Year: 1988
Tons: 0.68
Method Code: 1
State Waste Code Desc: Unspecified solvent mixture
Method Description:
Generator County:
Tsd Epa ID: CAD009452657
Tsd County: San Mateo

Map Key	Number of Records	Direction	Distance (mi/ft)	Elev/Diff (ft)	Site	DB

Tanner Information

State Waste Code:	214	***Generator County:***	
Year:	1988	***Tsd Epa ID:***	CAD009452657
Tons:	0.45	***Tsd County:***	San Mateo
Method Code:	R01		
State Waste Code Desc:	Unspecified solvent mixture		
Method Description:			

Map Key	Number of Records	Direction	Distance (mi/ft)	Elev/Diff (ft)	Site	DB
641	4 of 4	NNW	0.01 / 63.12	15.51 / 10	SKIL-PAINTING INC 42300 BOYCE ROAD FREMONT CA 94538	EMISSIONS

1996 Criteria Data

Facility ID:	8229	***CERR Code:***	
Facility SIC Code:	3291	***TOGT:***	
CO:	1	***ROGT:***	
Air Basin:	SF	***COT:***	
District:	BA	***NOXT:***	
COID:	ALA	***SOXT:***	
DISN:	BAY AREA AQMD	***PMT:***	.2
CHAPIS:		***PM10T:***	.1

1996 Toxic Data

Facility ID:	8229	***COID:***	ALA
Facility SIC Code:	3291	***DISN:***	BAY AREA AQMD
CO:	1	***CHAPIS:***	
Air Basin:	SF	***CERR Code:***	
District:	BA		
TS:			
Health Risk Asmt:			
Non-Cancer Chronic Haz Ind:			
Non-Cancer Acute Haz Ind:			

1997 Criteria Data

Facility ID:	8229	***CERR Code:***	
Facility SIC Code:	3291	***TOGT:***	.2
CO:	1	***ROGT:***	.16986
Air Basin:	SF	***COT:***	
District:	BA	***NOXT:***	
COID:	ALA	***SOXT:***	
DISN:	BAY AREA AQMD	***PMT:***	.1
CHAPIS:		***PM10T:***	.05

1997 Toxic Data

Facility ID:	8229	***COID:***	ALA
Facility SIC Code:	3291	***DISN:***	BAY AREA AQMD
CO:	1	***CHAPIS:***	
Air Basin:	SF	***CERR Code:***	
District:	BA		
TS:			
Health Risk Asmt:			
Non-Cancer Chronic Haz Ind:			
Non-Cancer Acute Haz Ind:			

1998 Criteria Data

Facility ID:	8229	**CERR Code:**	
Facility SIC Code:	3291	**TOGT:**	.1
CO:	1	**ROGT:**	.1
Air Basin:	SF	**COT:**	
District:	BA	**NOXT:**	
COID:	ALA	**SOXT:**	
DISN:	BAY AREA AQMD	**PMT:**	.3
CHAPIS:		**PM10T:**	.15

1998 Toxic Data

Facility ID:	8229	**COID:**	ALA
Facility SIC Code:	3291	**DISN:**	BAY AREA AQMD
CO:	1	**CHAPIS:**	
Air Basin:	SF	**CERR Code:**	
District:	BA		
TS:			
Health Risk Asmt:			
Non-Cancer Chronic Haz Ind:			
Non-Cancer Acute Haz Ind:			

1999 Criteria Data

Facility ID:	8229	**CERR Code:**	
Facility SIC Code:	3441	**TOGT:**	.127
CO:	1	**ROGT:**	.1254633
Air Basin:	SF	**COT:**	
District:	BA	**NOXT:**	
COID:	ALA	**SOXT:**	
DISN:	BAY AREA AQMD	**PMT:**	.349
CHAPIS:		**PM10T:**	.1745

1999 Toxic Data

Facility ID:	8229	**COID:**	ALA
Facility SIC Code:	3441	**DISN:**	BAY AREA AQMD
CO:	1	**CHAPIS:**	
Air Basin:	SF	**CERR Code:**	
District:	BA		
TS:			
Health Risk Asmt:			
Non-Cancer Chronic Haz Ind:			
Non-Cancer Acute Haz Ind:			

2000 Criteria Data

Facility ID:	8229	**CERR Code:**	
Facility SIC Code:	3441	**TOGT:**	.127
CO:	1	**ROGT:**	.13
Air Basin:	SF	**COT:**	
District:	BA	**NOXT:**	
COID:	ALA	**SOXT:**	
DISN:	BAY AREA AQMD	**PMT:**	.349
CHAPIS:		**PM10T:**	.17

2000 Toxic Data

Facility ID:	8229	**COID:**	ALA
Facility SIC Code:	3441	**DISN:**	BAY AREA AQMD
CO:	1	**CHAPIS:**	
Air Basin:	SF	**CERR Code:**	
District:	BA		
TS:			

Health Risk Asmt:
Non-Cancer Chronic Haz Ind:
Non-Cancer Acute Haz Ind:

2001 Criteria Data

Facility ID:	8229	***CERR Code:***	
Facility SIC Code:	3441	***TOGT:***	.12
CO:	1	***ROGT:***	.12
Air Basin:	SF	***COT:***	
District:	BA	***NOXT:***	
COID:	ALA	***SOXT:***	
DISN:	BAY AREA AQMD	***PMT:***	.25
CHAPIS:		***PM10T:***	.12

2001 Toxic Data

Facility ID:	8229	***COID:***	ALA
Facility SIC Code:	3441	***DISN:***	BAY AREA AQMD
CO:	1	***CHAPIS:***	
Air Basin:	SF	***CERR Code:***	
District:	BA		
TS:			
Health Risk Asmt:			
Non-Cancer Chronic Haz Ind:			
Non-Cancer Acute Haz Ind:			

2002 Criteria Data

Facility ID:	8229	***CERR Code:***	
Facility SIC Code:	3291	***TOGT:***	.073
CO:	1	***ROGT:***	.0721167
Air Basin:	SF	***COT:***	
District:	BA	***NOXT:***	
COID:	ALA	***SOXT:***	
DISN:	BAY AREA AQMD	***PMT:***	.129
CHAPIS:		***PM10T:***	.0645

2002 Toxic Data

Facility ID:	8229	***COID:***	ALA
Facility SIC Code:	3291	***DISN:***	BAY AREA AQMD
CO:	1	***CHAPIS:***	
Air Basin:	SF	***CERR Code:***	
District:	BA		
TS:			
Health Risk Asmt:			
Non-Cancer Chronic Haz Ind:			
Non-Cancer Acute Haz Ind:			

2003 Criteria Data

Facility ID:	8229	***CERR Code:***	
Facility SIC Code:	3291	***TOGT:***	.073
CO:	1	***ROGT:***	.07
Air Basin:	SF	***COT:***	
District:	BA	***NOXT:***	
COID:	ALA	***SOXT:***	
DISN:	BAY AREA AQMD	***PMT:***	.139
CHAPIS:		***PM10T:***	.07

2003 Toxic Data

Facility ID: 8229
Facility SIC Code: 3291
CO: 1
Air Basin: SF
District: BA
TS:
Health Risk Asmt:
Non-Cancer Chronic Haz Ind:
Non-Cancer Acute Haz Ind:
COID: ALA
DISN: BAY AREA AQMD
CHAPIS:
CERR Code:

2004 Criteria Data

Facility ID: 8229
Facility SIC Code: 3291
CO: 1
Air Basin: SF
District: BA
COID: ALA
DISN: BAY AREA AQMD
CHAPIS:
CERR Code:
TOGT: .073
ROGT: .0721167
COT:
NOXT:
SOXT:
PMT: .181
PM10T: .0905

2004 Toxic Data

Facility ID: 8229
Facility SIC Code: 3291
CO: 1
Air Basin: SF
District: BA
TS:
Health Risk Asmt:
Non-Cancer Chronic Haz Ind:
Non-Cancer Acute Haz Ind:
COID: ALA
DISN: BAY AREA AQMD
CHAPIS:
CERR Code:

2005 Criteria Data

Facility ID: 8229
Facility SIC Code: 3291
CO: 1
Air Basin: SF
District: BA
COID: ALA
DISN: BAY AREA AQMD
CHAPIS:
CERR Code:
TOGT: .073
ROGT: .0721167
COT:
NOXT:
SOXT:
PMT: .181
PM10T: .0905

2005 Toxic Data

Facility ID: 8229
Facility SIC Code: 3291
CO: 1
Air Basin: SF
District: BA
TS:
Health Risk Asmt:
Non-Cancer Chronic Haz Ind:
Non-Cancer Acute Haz Ind:
COID: ALA
DISN: BAY AREA AQMD
CHAPIS:
CERR Code:

2006 Criteria Data

Facility ID: 8229
Facility SIC Code: 3291
CO: 1
Air Basin: SF
CERR Code:
TOGT: .261
ROGT: .2578419
COT:

District:	BA	**NOXT:**	
COID:	ALA	**SOXT:**	
DISN:	BAY AREA AQMD	**PMT:**	.163
CHAPIS:		**PM10T:**	.0815

2006 Toxic Data

Facility ID:	8229	**COID:**	ALA
Facility SIC Code:	3291	**DISN:**	BAY AREA AQMD
CO:	1	**CHAPIS:**	
Air Basin:	SF	**CERR Code:**	
District:	BA		
TS:			
Health Risk Asmt:			
Non-Cancer Chronic Haz Ind:			
Non-Cancer Acute Haz Ind:			

2007 Criteria Data

Facility ID:	8229	**CERR Code:**	
Facility SIC Code:	3291	**TOGT:**	.261
CO:	1	**ROGT:**	.2578419
Air Basin:	SF	**COT:**	
District:	BA	**NOXT:**	
COID:	ALA	**SOXT:**	
DISN:	BAY AREA AQMD	**PMT:**	.123
CHAPIS:		**PM10T:**	.0615

2007 Toxic Data

Facility ID:	8229	**COID:**	ALA
Facility SIC Code:	3291	**DISN:**	BAY AREA AQMD
CO:	1	**CHAPIS:**	
Air Basin:	SF	**CERR Code:**	
District:	BA		
TS:			
Health Risk Asmt:			
Non-Cancer Chronic Haz Ind:			
Non-Cancer Acute Haz Ind:			

2008 Criteria Data

Facility ID:	8229	**CERR Code:**	
Facility SIC Code:	3291	**TOGT:**	.261
CO:	1	**ROGT:**	.2578419
Air Basin:	SF	**COT:**	
District:	BA	**NOXT:**	
COID:	ALA	**SOXT:**	
DISN:	BAY AREA AQMD	**PMT:**	.096
CHAPIS:		**PM10T:**	.048

2008 Toxic Data

Facility ID:	8229	**COID:**	ALA
Facility SIC Code:	3291	**DISN:**	BAY AREA AQMD
CO:	1	**CHAPIS:**	
Air Basin:	SF	**CERR Code:**	
District:	BA		
TS:			
Health Risk Asmt:			
Non-Cancer Chronic Haz Ind:			
Non-Cancer Acute Haz Ind:			

2009 Criteria Data

Facility ID:	8229	***CERR Code:***	
Facility SIC Code:	3291	***TOGT:***	.261
CO:	1	***ROGT:***	.2578419
Air Basin:	SF	***COT:***	
District:	BA	***NOXT:***	
COID:	ALA	***SOXT:***	
DISN:	BAY AREA AQMD	***PMT:***	.098
CHAPIS:		***PM10T:***	.049

2009 Toxic Data

Facility ID:	8229	***COID:***	ALA
Facility SIC Code:	3291	***DISN:***	BAY AREA AQMD
CO:	1	***CHAPIS:***	
Air Basin:	SF	***CERR Code:***	
District:	BA		
TS:			
Health Risk Asmt:			
Non-Cancer Chronic Haz Ind:			
Non-Cancer Acute Haz Ind:			

2010 Toxic Data

Facility ID:	8229	***COID:***	ALA
Facility SIC Code:	3291	***DISN:***	BAY AREA AQMD
CO:	1	***CHAPIS:***	
Air Basin:	SF	***CERR Code:***	
District:	BA		
TS:			
Health Risk Asmt:			
Non-Cancer Chronic Haz Ind:			
Non-Cancer Acute Haz Ind:			

2011 Criteria Data

Facility ID:	8229	***CERR Code:***	
Facility SIC Code:	3291	***TOGT:***	.153
CO:	1	***ROGT:***	.1393418
Air Basin:	SF	***COT:***	
District:	BA	***NOXT:***	
COID:	ALA	***SOXT:***	
DISN:	BAY AREA AQMD	***PMT:***	.278
CHAPIS:		***PM10T:***	.139

2011 Toxic Data

Facility ID:	8229	***COID:***	ALA
Facility SIC Code:	3291	***DISN:***	BAY AREA AQMD
CO:	1	***CHAPIS:***	
Air Basin:	SF	***CERR Code:***	
District:	BA		
TS:			
Health Risk Asmt:			
Non-Cancer Chronic Haz Ind:			
Non-Cancer Acute Haz Ind:			

2012 Criteria Data

Facility ID:	8229	***CERR Code:***	
Facility SIC Code:	3291	***TOGT:***	.153

CO:	1	**ROGT:**	.1511487
Air Basin:	SF	**COT:**	
District:	BA	**NOXT:**	
COID:	ALA	**SOXT:**	
DISN:	BAY AREA AQMD	**PMT:**	.278
CHAPIS:		**PM10T:**	.139

2012 Toxic Data

Facility ID:	8229	**COID:**	ALA
Facility SIC Code:	3291	**DISN:**	BAY AREA AQMD
CO:	1	**CHAPIS:**	
Air Basin:	SF	**CERR Code:**	
District:	BA		
TS:			
Health Risk Asmt:			
Non-Cancer Chronic Haz Ind:			
Non-Cancer Acute Haz Ind:			

2013 Criteria Data

Facility ID:	8229	**CERR Code:**	
Facility SIC Code:	3291	**TOGT:**	.153
CO:	1	**ROGT:**	.1511487
Air Basin:	SF	**COT:**	
District:	BA	**NOXT:**	
COID:	ALA	**SOXT:**	
DISN:	BAY AREA AQMD	**PMT:**	.46
CHAPIS:		**PM10T:**	.222

2013 Toxic Data

Facility ID:	8229	**COID:**	ALA
Facility SIC Code:	3291	**DISN:**	BAY AREA AQMD
CO:	1	**CHAPIS:**	
Air Basin:	SF	**CERR Code:**	
District:	BA		
TS:			
Health Risk Asmt:			
Non-Cancer Chronic Haz Ind:			
Non-Cancer Acute Haz Ind:			

2014 Criteria Data

Facility ID:	8229	**CERR Code:**	
Facility SIC Code:	3291	**TOGT:**	.15390459
CO:	1	**ROGT:**	
Air Basin:	SF	**COT:**	
District:	BA	**NOXT:**	
COID:	ALA	**SOXT:**	
DISN:	BAY AREA AQMD	**PMT:**	.391692614
CHAPIS:		**PM10T:**	.188599997

2014 Toxic Data

Facility ID:	8229	**COID:**	ALA
Facility SIC Code:	3291	**DISN:**	BAY AREA AQMD
CO:	1	**CHAPIS:**	
Air Basin:	SF	**CERR Code:**	
District:	BA		
TS:			
Health Risk Asmt:			
Non-Cancer Chronic Haz Ind:			

Non-Cancer Acute Haz Ind:

2015 Criteria Data

Facility ID:	8229	***CERR Code:***	
Facility SIC Code:	3291	***TOGT:***	.17043323
CO:	1	***ROGT:***	.17043323
Air Basin:	SF	***COT:***	
District:	BA	***NOXT:***	
COID:	ALA	***SOXT:***	
DISN:	BAY AREA AQMD	***PMT:***	.4683282
CHAPIS:		***PM10T:***	.2255

2015 Toxic Data

Facility ID:	8229	***COID:***	ALA
Facility SIC Code:	3291	***DISN:***	BAY AREA AQMD
CO:	1	***CHAPIS:***	
Air Basin:	SF	***CERR Code:***	
District:	BA		
TS:			
Health Risk Asmt:			
Non-Cancer Chronic Haz Ind:			
Non-Cancer Acute Haz Ind:			

2016 Criteria Data

Facility ID:	8229	***CERR CODE:***	
Facility SIC Code:	3291	***TOGT:***	.170433261
CO:	1	***ROGT:***	.1683710185419
Air Basin:	SF	***COT:***	
District:	BA	***NOXT:***	
COID:	ALA	***SOXT:***	
DISN:	BAY AREA AQMD	***PMT:***	.212876382
CHAPIS:		***PM10T:***	.10249998

2016 Toxic Data

Facility ID:	8229	***TS:***	
Facility SIC Code:	3291	***HRA:***	
CERR CODE:		***CH Index:***	
COID:	ALA	***AH Index:***	
CO:	1	***Air Basin:***	SF
DISN:	BAY AREA AQMD	***District:***	BA
CHAPIS:			

2017 Criteria Data

Facility ID:	8229	***CERR Code:***	
Facility SIC Code:	3291	***TOGT:***	.170433261
CO:	1	***ROGT:***	.1683710185419
Air Basin:	SF	***COT:***	
District:	BA	***NOXT:***	
COID:	ALA	***SOXT:***	
DISN:	BAY AREA AQMD	***PMT:***	.212876926
CHAPIS:		***PM10T:***	.102500242

2017 Toxic Data

Facility ID:	8229	***COID:***	ALA
Facility SIC Code:	3291	***DISN:***	BAY AREA AQMD
CO:	1	***CHAPIS:***	

Map Key	Number of Records	Direction	Distance (mi/ft)	Elev/Diff (ft)	Site	DB

Air Basin: SF
District: BA
TS:
Health Risk Asmt:
Non-Cancer Chronic Haz Ind:
Non-Cancer Acute Haz Ind:
CERR Code:

642	1 of 1	NNW	0.22 / 1,167.27	22.02 / 17	AER ELECTRONICS INC DBA AER WORLDWIDE 42744 BOSCELL RD FREMONT CA 94538-5132	RCRA NON GEN

EPA Handler ID: CAL000293828
Gen Status Universe: No Report
Contact Name: DARRELL HOGAN
Contact Address: 42744 BOSCELL RD. , , FREMONT , CA, 94538 ,
Contact Phone No and Ext: 510-933-0518
Contact Email: DHOGAN@AERWORLDWIDE.COM
Contact Country:
County Name: ALAMEDA
EPA Region: 09
Land Type:
Receive Date: 20050504
Location Latitude: 37.506386
Location Longitude: -121.978869

Violation/Evaluation Summary

Note: VIOLATION or UNDETERMINED: There are VIOLATION or UNDETERMINED details or records associated with this facility (EPA ID) in the Compliance Monitoring and Enforcement table dated Apr, 2023.

Violation Details

Found Violation: Yes
Citation:
Violation Short Description: State Statute or Regulation
Violation Type: XXS
Violation Determined Date: 20100602
Scheduled Compliance Date:
Return to Compliance: Documented
Actual Return to Compl: 20101012
Violation Responsible Agency: State

Enforcement Details

Enforcement Type: 120
Enforcement Type Description: WRITTEN INFORMAL
Enforcement Action Date: 20100608
Enf Disposition Status:
Disposition Status Date:
Enforcement Lead Agency: State
Proposed Penalty Amount:
Final Amount:
Paid Amount:

Enforcement Type: 125
Enforcement Type Description:
Enforcement Action Date: 20100608
Enf Disposition Status:
Disposition Status Date:
Enforcement Lead Agency: State
Proposed Penalty Amount:
Final Amount:
Paid Amount:

Violation Details

Found Violation: Yes
Citation:
Violation Short Description: State Statute or Regulation
Violation Type: XXS
Violation Determined Date: 20130502
Scheduled Compliance Date:
Return to Compliance: Observed
Actual Return to Compl: 20130502
Violation Responsible Agency: State

Enforcement Details

Enforcement Type: 125
Enforcement Type Description:
Enforcement Action Date: 20130510
Enf Disposition Status:
Disposition Status Date:
Enforcement Lead Agency: State
Proposed Penalty Amount:
Final Amount:
Paid Amount:

Enforcement Type: 120
Enforcement Type Description: WRITTEN INFORMAL
Enforcement Action Date: 20130510
Enf Disposition Status:
Disposition Status Date:
Enforcement Lead Agency: State
Proposed Penalty Amount:
Final Amount:
Paid Amount:

Violation Details

Found Violation: Yes
Citation:
Violation Short Description: State Statute or Regulation
Violation Type: XXS
Violation Determined Date: 20120830
Scheduled Compliance Date:
Return to Compliance: Documented
Actual Return to Compl: 20130207
Violation Responsible Agency: State

Enforcement Details

Enforcement Type: 120
Enforcement Type Description: WRITTEN INFORMAL
Enforcement Action Date: 20120928
Enf Disposition Status:
Disposition Status Date:
Enforcement Lead Agency: State
Proposed Penalty Amount:
Final Amount:
Paid Amount:

Enforcement Type: 125
Enforcement Type Description:
Enforcement Action Date: 20120928
Enf Disposition Status:
Disposition Status Date:
Enforcement Lead Agency: State

Proposed Penalty Amount:
Final Amount:
Paid Amount:

Violation Details

Found Violation: Yes
Citation:
Violation Short Description: State Statute or Regulation
Violation Type: XXS
Violation Determined Date: 20180327
Scheduled Compliance Date:
Return to Compliance: Documented
Actual Return to Compl: 20180521
Violation Responsible Agency: State

Enforcement Details

Enforcement Type: 120
Enforcement Type Description: WRITTEN INFORMAL
Enforcement Action Date: 20180327
Enf Disposition Status:
Disposition Status Date:
Enforcement Lead Agency: State
Proposed Penalty Amount:
Final Amount:
Paid Amount:

Enforcement Type: 125
Enforcement Type Description:
Enforcement Action Date: 20180327
Enf Disposition Status:
Disposition Status Date:
Enforcement Lead Agency: State
Proposed Penalty Amount:
Final Amount:
Paid Amount:

Violation Details

Found Violation: Yes
Citation:
Violation Short Description: State Statute or Regulation
Violation Type: XXS
Violation Determined Date: 20190716
Scheduled Compliance Date:
Return to Compliance: Documented
Actual Return to Compl: 20190716
Violation Responsible Agency: State

Enforcement Details

Enforcement Type: 120
Enforcement Type Description: WRITTEN INFORMAL
Enforcement Action Date: 20190716
Enf Disposition Status:
Disposition Status Date:
Enforcement Lead Agency: State
Proposed Penalty Amount:
Final Amount:
Paid Amount:

Enforcement Type: 125
Enforcement Type Description:

Enforcement Action Date: 20190716
Enf Disposition Status:
Disposition Status Date:
Enforcement Lead Agency: State
Proposed Penalty Amount:
Final Amount:
Paid Amount:

Violation Details

Found Violation: Yes
Citation:
Violation Short Description: State Statute or Regulation
Violation Type: XXS
Violation Determined Date: 20130502
Scheduled Compliance Date:
Return to Compliance: Documented
Actual Return to Compl: 20130607
Violation Responsible Agency: State

Enforcement Details

Enforcement Type: 125
Enforcement Type Description:
Enforcement Action Date: 20130510
Enf Disposition Status:
Disposition Status Date:
Enforcement Lead Agency: State
Proposed Penalty Amount:
Final Amount:
Paid Amount:

Enforcement Type: 120
Enforcement Type Description: WRITTEN INFORMAL
Enforcement Action Date: 20130510
Enf Disposition Status:
Disposition Status Date:
Enforcement Lead Agency: State
Proposed Penalty Amount:
Final Amount:
Paid Amount:

Violation Details

Found Violation: Yes
Citation:
Violation Short Description: State Statute or Regulation
Violation Type: XXS
Violation Determined Date: 20080516
Scheduled Compliance Date:
Return to Compliance: Documented
Actual Return to Compl: 20081114
Violation Responsible Agency: State

Enforcement Details

Enforcement Type: 120
Enforcement Type Description: WRITTEN INFORMAL
Enforcement Action Date: 20080519
Enf Disposition Status:
Disposition Status Date:
Enforcement Lead Agency: State
Proposed Penalty Amount:
Final Amount:

Paid Amount:

Enforcement Type: 125
Enforcement Type Description:
Enforcement Action Date: 20080519
Enf Disposition Status:
Disposition Status Date:
Enforcement Lead Agency: State
Proposed Penalty Amount:
Final Amount:
Paid Amount:

Violation Details

Found Violation: Yes
Citation:
Violation Short Description: State Statute or Regulation
Violation Type: XXS
Violation Determined Date: 20110609
Scheduled Compliance Date:
Return to Compliance: Documented
Actual Return to Compl: 20111123
Violation Responsible Agency: State

Enforcement Details

Enforcement Type: 125
Enforcement Type Description:
Enforcement Action Date: 20110615
Enf Disposition Status:
Disposition Status Date:
Enforcement Lead Agency: State
Proposed Penalty Amount:
Final Amount:
Paid Amount:

Enforcement Type: 120
Enforcement Type Description: WRITTEN INFORMAL
Enforcement Action Date: 20110615
Enf Disposition Status:
Disposition Status Date:
Enforcement Lead Agency: State
Proposed Penalty Amount:
Final Amount:
Paid Amount:

Violation Details

Found Violation: Yes
Citation:
Violation Short Description: State Statute or Regulation
Violation Type: XXS
Violation Determined Date: 20120531
Scheduled Compliance Date:
Return to Compliance: Documented
Actual Return to Compl: 20120620
Violation Responsible Agency: State

Enforcement Details

Enforcement Type: 120
Enforcement Type Description: WRITTEN INFORMAL
Enforcement Action Date: 20120608
Enf Disposition Status:

Disposition Status Date:
Enforcement Lead Agency: State
Proposed Penalty Amount:
Final Amount:
Paid Amount:

Enforcement Type: 125
Enforcement Type Description:
Enforcement Action Date: 20120608
Enf Disposition Status:
Disposition Status Date:
Enforcement Lead Agency: State
Proposed Penalty Amount:
Final Amount:
Paid Amount:

Violation Details

Found Violation: Yes
Citation:
Violation Short Description: State Statute or Regulation
Violation Type: XXS
Violation Determined Date: 20190716
Scheduled Compliance Date:
Return to Compliance: Documented
Actual Return to Compl: 20190821
Violation Responsible Agency: State

Enforcement Details

Enforcement Type: 120
Enforcement Type Description: WRITTEN INFORMAL
Enforcement Action Date: 20190716
Enf Disposition Status:
Disposition Status Date:
Enforcement Lead Agency: State
Proposed Penalty Amount:
Final Amount:
Paid Amount:

Enforcement Type: 125
Enforcement Type Description:
Enforcement Action Date: 20190716
Enf Disposition Status:
Disposition Status Date:
Enforcement Lead Agency: State
Proposed Penalty Amount:
Final Amount:
Paid Amount:

Violation Details

Found Violation: Yes
Citation:
Violation Short Description: Generators - General
Violation Type: 262.A
Violation Determined Date: 20170503
Scheduled Compliance Date:
Return to Compliance: Documented
Actual Return to Compl: 20170530
Violation Responsible Agency: State

Enforcement Details

Enforcement Type: 125
Enforcement Type Description:
Enforcement Action Date: 20170503
Enf Disposition Status:
Disposition Status Date:
Enforcement Lead Agency: State
Proposed Penalty Amount:
Final Amount:
Paid Amount:

Enforcement Type: 120
Enforcement Type Description: WRITTEN INFORMAL
Enforcement Action Date: 20170503
Enf Disposition Status:
Disposition Status Date:
Enforcement Lead Agency: State
Proposed Penalty Amount:
Final Amount:
Paid Amount:

Violation Details

Found Violation: Yes
Citation:
Violation Short Description: State Statute or Regulation
Violation Type: XXS
Violation Determined Date: 20120531
Scheduled Compliance Date:
Return to Compliance: Documented
Actual Return to Compl: 20120831
Violation Responsible Agency: State

Enforcement Details

Enforcement Type: 125
Enforcement Type Description:
Enforcement Action Date: 20120608
Enf Disposition Status:
Disposition Status Date:
Enforcement Lead Agency: State
Proposed Penalty Amount:
Final Amount:
Paid Amount:

Enforcement Type: 120
Enforcement Type Description: WRITTEN INFORMAL
Enforcement Action Date: 20120608
Enf Disposition Status:
Disposition Status Date:
Enforcement Lead Agency: State
Proposed Penalty Amount:
Final Amount:
Paid Amount:

Violation Details

Found Violation: Yes
Citation:
Violation Short Description: State Statute or Regulation
Violation Type: XXS
Violation Determined Date: 20180227
Scheduled Compliance Date:
Return to Compliance: Documented
Actual Return to Compl: 20180316
Violation Responsible Agency: State

Enforcement Details

Enforcement Type: 120
Enforcement Type Description: WRITTEN INFORMAL
Enforcement Action Date: 20180227
Enf Disposition Status:
Disposition Status Date:
Enforcement Lead Agency: State
Proposed Penalty Amount:
Final Amount:
Paid Amount:

Enforcement Type: 125
Enforcement Type Description:
Enforcement Action Date: 20180316
Enf Disposition Status:
Disposition Status Date:
Enforcement Lead Agency: State
Proposed Penalty Amount:
Final Amount:
Paid Amount:

Violation Details

Found Violation: Yes
Citation:
Violation Short Description: State Statute or Regulation
Violation Type: XXS
Violation Determined Date: 20080516
Scheduled Compliance Date:
Return to Compliance: Documented
Actual Return to Compl: 20090204
Violation Responsible Agency: State

Enforcement Details

Enforcement Type: 120
Enforcement Type Description: WRITTEN INFORMAL
Enforcement Action Date: 20080519
Enf Disposition Status:
Disposition Status Date:
Enforcement Lead Agency: State
Proposed Penalty Amount:
Final Amount:
Paid Amount:

Enforcement Type: 125
Enforcement Type Description:
Enforcement Action Date: 20080519
Enf Disposition Status:
Disposition Status Date:
Enforcement Lead Agency: State
Proposed Penalty Amount:
Final Amount:
Paid Amount:

Violation Details

Found Violation: Yes
Citation:
Violation Short Description: Universal Waste - General
Violation Type: 273.A
Violation Determined Date: 20170503

Scheduled Compliance Date:
Return to Compliance: Documented
Actual Return to Compl: 20170503
Violation Responsible Agency: State

Enforcement Details

Enforcement Type: 125
Enforcement Type Description:
Enforcement Action Date: 20170503
Enf Disposition Status:
Disposition Status Date:
Enforcement Lead Agency: State
Proposed Penalty Amount:
Final Amount:
Paid Amount:

Enforcement Type: 120
Enforcement Type Description: WRITTEN INFORMAL
Enforcement Action Date: 20170503
Enf Disposition Status:
Disposition Status Date:
Enforcement Lead Agency: State
Proposed Penalty Amount:
Final Amount:
Paid Amount:

Violation Details

Found Violation: Yes
Citation:
Violation Short Description: Generators - Pre-transport
Violation Type: 262.C
Violation Determined Date: 20160414
Scheduled Compliance Date:
Return to Compliance: Observed
Actual Return to Compl: 20160414
Violation Responsible Agency: State

Enforcement Details

Enforcement Type: 120
Enforcement Type Description: WRITTEN INFORMAL
Enforcement Action Date: 20160414
Enf Disposition Status:
Disposition Status Date:
Enforcement Lead Agency: State
Proposed Penalty Amount:
Final Amount:
Paid Amount:

Enforcement Type: 125
Enforcement Type Description:
Enforcement Action Date: 20160414
Enf Disposition Status:
Disposition Status Date:
Enforcement Lead Agency: State
Proposed Penalty Amount:
Final Amount:
Paid Amount:

Violation Details

Found Violation: Yes

Citation:
Violation Short Description: Generators - General
Violation Type: 262.A
Violation Determined Date: 20120531
Scheduled Compliance Date:
Return to Compliance: Documented
Actual Return to Compl: 20120620
Violation Responsible Agency: State

Enforcement Details

Enforcement Type: 120
Enforcement Type Description: WRITTEN INFORMAL
Enforcement Action Date: 20120608
Enf Disposition Status:
Disposition Status Date:
Enforcement Lead Agency: State
Proposed Penalty Amount:
Final Amount:
Paid Amount:

Enforcement Type: 125
Enforcement Type Description:
Enforcement Action Date: 20120608
Enf Disposition Status:
Disposition Status Date:
Enforcement Lead Agency: State
Proposed Penalty Amount:
Final Amount:
Paid Amount:

Violation Details

Found Violation: Yes
Citation:
Violation Short Description: State Statute or Regulation
Violation Type: XXS
Violation Determined Date: 20120531
Scheduled Compliance Date:
Return to Compliance: Documented
Actual Return to Compl: 20120619
Violation Responsible Agency: State

Enforcement Details

Enforcement Type: 120
Enforcement Type Description: WRITTEN INFORMAL
Enforcement Action Date: 20120608
Enf Disposition Status:
Disposition Status Date:
Enforcement Lead Agency: State
Proposed Penalty Amount:
Final Amount:
Paid Amount:

Enforcement Type: 125
Enforcement Type Description:
Enforcement Action Date: 20120608
Enf Disposition Status:
Disposition Status Date:
Enforcement Lead Agency: State
Proposed Penalty Amount:
Final Amount:
Paid Amount:

Violation Details

Found Violation: Yes
Citation:
Violation Short Description: State Statute or Regulation
Violation Type: XXS
Violation Determined Date: 20090520
Scheduled Compliance Date:
Return to Compliance: Documented
Actual Return to Compl: 20090817
Violation Responsible Agency: State

Enforcement Details

Enforcement Type: 120
Enforcement Type Description: WRITTEN INFORMAL
Enforcement Action Date: 20090609
Enf Disposition Status:
Disposition Status Date:
Enforcement Lead Agency: State
Proposed Penalty Amount:
Final Amount:
Paid Amount:

Enforcement Type: 125
Enforcement Type Description:
Enforcement Action Date: 20090609
Enf Disposition Status:
Disposition Status Date:
Enforcement Lead Agency: State
Proposed Penalty Amount:
Final Amount:
Paid Amount:

Violation Details

Found Violation: Yes
Citation:
Violation Short Description: State Statute or Regulation
Violation Type: XXS
Violation Determined Date: 20180327
Scheduled Compliance Date:
Return to Compliance: Documented
Actual Return to Compl: 20180706
Violation Responsible Agency: State

Enforcement Details

Enforcement Type: 125
Enforcement Type Description:
Enforcement Action Date: 20180327
Enf Disposition Status:
Disposition Status Date:
Enforcement Lead Agency: State
Proposed Penalty Amount:
Final Amount:
Paid Amount:

Enforcement Type: 120
Enforcement Type Description: WRITTEN INFORMAL
Enforcement Action Date: 20180327
Enf Disposition Status:
Disposition Status Date:
Enforcement Lead Agency: State
Proposed Penalty Amount:

Final Amount:
Paid Amount:

Violation Details

Found Violation: Yes
Citation:
Violation Short Description: State Statute or Regulation
Violation Type: XXS
Violation Determined Date: 20120928
Scheduled Compliance Date:
Return to Compliance: Documented
Actual Return to Compl: 20130207
Violation Responsible Agency: State

Enforcement Details

Enforcement Type: 125
Enforcement Type Description:
Enforcement Action Date: 20120928
Enf Disposition Status:
Disposition Status Date:
Enforcement Lead Agency: State
Proposed Penalty Amount:
Final Amount:
Paid Amount:

Enforcement Type: 120
Enforcement Type Description: WRITTEN INFORMAL
Enforcement Action Date: 20120928
Enf Disposition Status:
Disposition Status Date:
Enforcement Lead Agency: State
Proposed Penalty Amount:
Final Amount:
Paid Amount:

Violation Details

Found Violation: Yes
Citation:
Violation Short Description: State Statute or Regulation
Violation Type: XXS
Violation Determined Date: 20070510
Scheduled Compliance Date:
Return to Compliance: Documented
Actual Return to Compl: 20070607
Violation Responsible Agency: State

Enforcement Details

Enforcement Type: 125
Enforcement Type Description:
Enforcement Action Date: 20070516
Enf Disposition Status:
Disposition Status Date:
Enforcement Lead Agency: State
Proposed Penalty Amount:
Final Amount:
Paid Amount:

Enforcement Type: 120
Enforcement Type Description: WRITTEN INFORMAL
Enforcement Action Date: 20070516

Enf Disposition Status:
Disposition Status Date:
Enforcement Lead Agency: State
Proposed Penalty Amount:
Final Amount:
Paid Amount:

Violation Details

Found Violation: Yes
Citation:
Violation Short Description: State Statute or Regulation
Violation Type: XXS
Violation Determined Date: 20140319
Scheduled Compliance Date:
Return to Compliance: Documented
Actual Return to Compl: 20140319
Violation Responsible Agency: State

Enforcement Details

Enforcement Type: 125
Enforcement Type Description:
Enforcement Action Date: 20140414
Enf Disposition Status:
Disposition Status Date:
Enforcement Lead Agency: State
Proposed Penalty Amount:
Final Amount:
Paid Amount:

Enforcement Type: 120
Enforcement Type Description: WRITTEN INFORMAL
Enforcement Action Date: 20140414
Enf Disposition Status:
Disposition Status Date:
Enforcement Lead Agency: State
Proposed Penalty Amount:
Final Amount:
Paid Amount:

Violation Details

Found Violation: Yes
Citation:
Violation Short Description: Universal Waste - General
Violation Type: 273.A
Violation Determined Date: 20170503
Scheduled Compliance Date:
Return to Compliance: Documented
Actual Return to Compl: 20170518
Violation Responsible Agency: State

Enforcement Details

Enforcement Type: 120
Enforcement Type Description: WRITTEN INFORMAL
Enforcement Action Date: 20170503
Enf Disposition Status:
Disposition Status Date:
Enforcement Lead Agency: State
Proposed Penalty Amount:
Final Amount:
Paid Amount:

Enforcement Type: 125
Enforcement Type Description:
Enforcement Action Date: 20170503
Enf Disposition Status:
Disposition Status Date:
Enforcement Lead Agency: State
Proposed Penalty Amount:
Final Amount:
Paid Amount:

Evaluation Details

Evaluation Start Date: 20080516
Evaluation Type Description: FOCUSED COMPLIANCE INSPECTION
Violation Short Description: State Statute or Regulation
Return to Compliance Date: 20081114
Evaluation Agency: State

Evaluation Start Date: 20180727
Evaluation Type Description: FOCUSED COMPLIANCE INSPECTION
Violation Short Description:
Return to Compliance Date:
Evaluation Agency: State

Evaluation Start Date: 20170503
Evaluation Type Description: FOCUSED COMPLIANCE INSPECTION
Violation Short Description: Universal Waste - General
Return to Compliance Date: 20170518
Evaluation Agency: State

Evaluation Start Date: 20150415
Evaluation Type Description: FOCUSED COMPLIANCE INSPECTION
Violation Short Description:
Return to Compliance Date:
Evaluation Agency: State

Evaluation Start Date: 20120531
Evaluation Type Description: FOCUSED COMPLIANCE INSPECTION
Violation Short Description: Generators - General
Return to Compliance Date: 20120620
Evaluation Agency: State

Evaluation Start Date: 20200211
Evaluation Type Description: FOCUSED COMPLIANCE INSPECTION
Violation Short Description:
Return to Compliance Date:
Evaluation Agency: State

Evaluation Start Date: 20100602
Evaluation Type Description: FOCUSED COMPLIANCE INSPECTION
Violation Short Description: State Statute or Regulation
Return to Compliance Date: 20101012
Evaluation Agency: State

Evaluation Start Date: 20160414
Evaluation Type Description: FOCUSED COMPLIANCE INSPECTION
Violation Short Description: Generators - Pre-transport
Return to Compliance Date: 20160414
Evaluation Agency: State

Evaluation Start Date: 20190716
Evaluation Type Description: FOCUSED COMPLIANCE INSPECTION
Violation Short Description: State Statute or Regulation
Return to Compliance Date: 20190716
Evaluation Agency: State

Evaluation Start Date: 20120531

Evaluation Type Description: FOCUSED COMPLIANCE INSPECTION
Violation Short Description: State Statute or Regulation
Return to Compliance Date: 20120620
Evaluation Agency: State

Evaluation Start Date: 20180327
Evaluation Type Description: FINANCIAL RECORD REVIEW
Violation Short Description: State Statute or Regulation
Return to Compliance Date: 20180706
Evaluation Agency: State

Evaluation Start Date: 20120830
Evaluation Type Description: FINANCIAL RECORD REVIEW
Violation Short Description: State Statute or Regulation
Return to Compliance Date: 20130207
Evaluation Agency: State

Evaluation Start Date: 20120531
Evaluation Type Description: FOCUSED COMPLIANCE INSPECTION
Violation Short Description: State Statute or Regulation
Return to Compliance Date: 20120619
Evaluation Agency: State

Evaluation Start Date: 20110609
Evaluation Type Description: FOCUSED COMPLIANCE INSPECTION
Violation Short Description: State Statute or Regulation
Return to Compliance Date: 20111123
Evaluation Agency: State

Evaluation Start Date: 20130502
Evaluation Type Description: FOCUSED COMPLIANCE INSPECTION
Violation Short Description: State Statute or Regulation
Return to Compliance Date: 20130607
Evaluation Agency: State

Evaluation Start Date: 20170613
Evaluation Type Description: FINANCIAL RECORD REVIEW
Violation Short Description:
Return to Compliance Date:
Evaluation Agency: State

Evaluation Start Date: 20180227
Evaluation Type Description: FOCUSED COMPLIANCE INSPECTION
Violation Short Description: State Statute or Regulation
Return to Compliance Date: 20180316
Evaluation Agency: State

Evaluation Start Date: 20120928
Evaluation Type Description: FINANCIAL RECORD REVIEW
Violation Short Description: State Statute or Regulation
Return to Compliance Date: 20130207
Evaluation Agency: State

Evaluation Start Date: 20090127
Evaluation Type Description: FINANCIAL RECORD REVIEW
Violation Short Description:
Return to Compliance Date:
Evaluation Agency: State

Evaluation Start Date: 20130502
Evaluation Type Description: FOCUSED COMPLIANCE INSPECTION
Violation Short Description: State Statute or Regulation
Return to Compliance Date: 20130502
Evaluation Agency: State

Evaluation Start Date: 20090520
Evaluation Type Description: FOCUSED COMPLIANCE INSPECTION
Violation Short Description: State Statute or Regulation
Return to Compliance Date: 20090817

Evaluation Agency: State

Evaluation Start Date: 20090204
Evaluation Type Description: NOT A SIGNIFICANT NON-COMPLIER
Violation Short Description:
Return to Compliance Date:
Evaluation Agency: State

Evaluation Start Date: 20190716
Evaluation Type Description: FOCUSED COMPLIANCE INSPECTION
Violation Short Description: State Statute or Regulation
Return to Compliance Date: 20190821
Evaluation Agency: State

Evaluation Start Date: 20170503
Evaluation Type Description: FOCUSED COMPLIANCE INSPECTION
Violation Short Description: Generators - General
Return to Compliance Date: 20170530
Evaluation Agency: State

Evaluation Start Date: 20130516
Evaluation Type Description: FINANCIAL RECORD REVIEW
Violation Short Description:
Return to Compliance Date:
Evaluation Agency: State

Evaluation Start Date: 20190812
Evaluation Type Description: FINANCIAL RECORD REVIEW
Violation Short Description:
Return to Compliance Date:
Evaluation Agency: State

Evaluation Start Date: 20160811
Evaluation Type Description: FINANCIAL RECORD REVIEW
Violation Short Description:
Return to Compliance Date:
Evaluation Agency: State

Evaluation Start Date: 20180802
Evaluation Type Description: FINANCIAL RECORD REVIEW
Violation Short Description:
Return to Compliance Date:
Evaluation Agency: State

Evaluation Start Date: 20070510
Evaluation Type Description: FOCUSED COMPLIANCE INSPECTION
Violation Short Description: State Statute or Regulation
Return to Compliance Date: 20070607
Evaluation Agency: State

Evaluation Start Date: 20170503
Evaluation Type Description: FOCUSED COMPLIANCE INSPECTION
Violation Short Description: Universal Waste - General
Return to Compliance Date: 20170503
Evaluation Agency: State

Evaluation Start Date: 20120531
Evaluation Type Description: FOCUSED COMPLIANCE INSPECTION
Violation Short Description: State Statute or Regulation
Return to Compliance Date: 20120831
Evaluation Agency: State

Evaluation Start Date: 20150831
Evaluation Type Description: FINANCIAL RECORD REVIEW
Violation Short Description:
Return to Compliance Date:
Evaluation Agency: State

Evaluation Start Date: 20180327

Evaluation Type Description: FINANCIAL RECORD REVIEW
Violation Short Description: State Statute or Regulation
Return to Compliance Date: 20180521
Evaluation Agency: State

Evaluation Start Date: 20080516
Evaluation Type Description: FOCUSED COMPLIANCE INSPECTION
Violation Short Description: State Statute or Regulation
Return to Compliance Date: 20090204
Evaluation Agency: State

Evaluation Start Date: 20070524
Evaluation Type Description: FINANCIAL RECORD REVIEW
Violation Short Description:
Return to Compliance Date:
Evaluation Agency: State

Evaluation Start Date: 20080516
Evaluation Type Description: SIGNIFICANT NON-COMPLIER
Violation Short Description:
Return to Compliance Date:
Evaluation Agency: State

Evaluation Start Date: 20140319
Evaluation Type Description: FOCUSED COMPLIANCE INSPECTION
Violation Short Description: State Statute or Regulation
Return to Compliance Date: 20140319
Evaluation Agency: State

Handler Summary

Importer Activity: No
Mixed Waste Generator: No
Transporter Activity: No
Transfer Facility: No
Onsite Burner Exemption: No
Furnace Exemption: No
Underground Injection Activity: No
Commercial TSD: No
Used Oil Transporter: No
Used Oil Transfer Facility: No
Used Oil Processor: No
Used Oil Refiner: No
Used Oil Burner: No
Used Oil Market Burner: No
Used Oil Spec Marketer: No

Hazardous Waste Handler Details

Sequence No: 1
Receive Date: 20050504
Handler Name: AER ELECTRONICS INC DBA AER WORLDWIDE
Source Type: Implementer
Federal Waste Generator Code: N
Generator Code Description: Not a Generator, Verified

Owner/Operator Details

Owner/Operator Ind: Current Owner
Type: Other
Name: AER ELECTRONICS INC.
Date Became Current:
Date Ended Current:
Phone: 510-300-0500
Source Type: Implementer
Street No:
Street 1: 42744 BOSCELL RD
Street 2:
City: FREMONT
State: CA
Country:
Zip Code: 94538-5132

Map Key	Number of Records	Direction	Distance (mi/ft)	Elev/Diff (ft)	Site	DB

Owner/Operator Ind:	Current Operator	***Street No:***	
Type:	Other	***Street 1:***	42744 BOSCELL RD.
Name:	DARRELL HOGAN	***Street 2:***	
Date Became Current:		***City:***	FREMONT
Date Ended Current:		***State:***	CA
Phone:	510-933-0518	***Country:***	
Source Type:	Implementer	***Zip Code:***	94538

643	*1 of 7*	***NNW***	***0.17 / 884.00***	***19.34 / 14***	***CAZ COMPANY/SAUNDERS TRUCKING 42335 BOSCELL ROAD FREMONT CA 94538***	***LUST***

Global ID:	T0600101199	***Census Tract:***	6001441503
Status Date:	7/17/2014	***Match Key:***	T0600101199
Case Type:	LUST CLEANUP SITE	***County:***	ALAMEDA
Oil Field:		***Latitude:***	37.506118
Oil Field Operator:		***Longitude:***	-121.980002
Status:	COMPLETED - CASE CLOSED	***RWQCB Region:***	

LUST Cleanup Sites from GeoTracker Cleanup Sites Data Download - Facilities Detail

CUF Case:	NO
Lead Agency:	SAN FRANCISCO BAY RWQCB (REGION 2)
Case Worker:	SZ
Local Agency:	ALAMEDA COUNTY WATER DISTRICT
RB Case No:	01-1303
Local Case No:	TT0276
File Location:	Local Agency
Potential COC:	Diesel
Potential Media of Concern:	Other Groundwater (uses other than drinking water)
Begin Date:	9/18/1989
How Discovered:	Tank Closure
How Discovered Description:	
Stop Method:	
Stop Description:	
Calwater Watershed Name:	Santa Clara - Fremont Bayside (205.20)
DWR GW Subbasin Name:	Santa Clara Valley - Niles Cone (2-009.01)
Disadvantaged Community:	
CalEnvScreen Score:	
Coordinate Source:	Google Geocode
Discharge Cause:	Physc / Mech Damage
Discharge Source:	Tank
EPA Region:	9
Leak Reported Dt:	1989-09-18 00:00:00
Military DoD Site:	No
No Further Action Dt:	2014-07-17 00:00:00
Qty Rlsd Gallons:	
Facility Project Sub Type:	
Calenviroscreen 3 Score:	51-55%
Calenviroscreen 4 Score:	40-45%
Site History:	

LUST Cleanup Sites from GeoTracker Cleanup Sites Data Download - Regulatory Contacts

Contact Type:	Local Agency Caseworker - Primary Caseworker
Contact Name:	SELIM ZEYREK
Organization Name:	ALAMEDA COUNTY WATER DISTRICT
Address:	43885 SOUTH GRIMMER BLVD
City:	FREMONT
Email:	selim.zeyrek@acwd.com
Phone No:	

LUST Cleanup Sites from GeoTracker Cleanup Sites Data Download - Status History

Status: Open - Eligible for Closure
Status Date: 8/5/2013

Status: Open - Site Assessment
Status Date: 3/28/1990

Status: Open - Eligible for Closure
Status Date: 2/16/2011

Status: Open - Case Begin Date
Status Date: 9/18/1989

Status: Open - Site Assessment
Status Date: 11/22/1989

Status: Open - Site Assessment
Status Date: 1/5/1990

Status: Completed - Case Closed
Status Date: 7/17/2014

Status: Open - Inactive
Status Date: 3/6/2001

LUST Sites from GeoTracker Search - Regulatory Profile

Site Facility Name: CAZ COMPANY/SAUNDERS TRUCKING
Site Facility Type: LUST CLEANUP SITE
Cleanup Status: COMPLETED - CASE CLOSED
Address: 42335 BOSCELL ROAD
City: FREMONT
Zip: 94538
County: ALAMEDA
Report Link: https://geotracker.waterboards.ca.gov/profile_report?global_id=T0600101199
Cleanup Status Detail: COMPLETED - CASE CLOSED AS OF 7/17/2014
Project Status:
Cleanup History Link: https://geotracker.waterboards.ca.gov/profile_report_include?global_id=T0600101199&tabname=regulatoryhistory
Potential COC: DIESEL
Potential Media of Concern: OTHER GROUNDWATER (USES OTHER THAN DRINKING WATER)
File Location: LOCAL AGENCY
User Defined Beneficial Use:
Designated Beneficial Use: MUN, AGR, IND, PROC
DWR GW Sub Basin: Santa Clara Valley - Niles Cone (2-009.01)
Calwater Watershed Name: Santa Clara - Fremont Bayside (205.20)
Post Closure Site Management: NO EXCAVATION OF CONTAMINATED SOILS WITHOUT AGENCY REVIEW AND APPROVAL
NO GROUNDWATER EXTRACTION AT ANY DEPTH WITHOUT APPROVAL
NOTIFY PRIOR TO CHANGE IN LAND USE
NOTIFY PRIOR TO DEVELOPMENT
NOTIFY PRIOR TO SUBSURFACE WORK
Future Land Use:
Cleanup Oversight Agencies: ALAMEDA COUNTY WATER DISTRICT (LEAD) - CASE #: TT0276
CASEWORKER: SELIM ZEYREK
SAN FRANCISCO BAY RWQCB (REGION 2) (LEAD) - CASE #: 01-1303
San Francisco Bay RWQCB (Region 2) is the official lead agency for this case. Pursuant to a 1996 cooperative agreement (updated in 2013) between the two agencies, ACWD only provides day-to-day oversight.
CUF Claim No:
CUF Priority Assig:
CUF Amount Paid:
WDR Place Type:
WDR File No:
WDR Order No:
Project Oversight Agencies:
Facility Type:
Composting Method:
Grndwtr Monitoring Frequency:
Designated Beneficial Use Municipal and Domestic Supply, Agricultural Supply, Industrial Service Supply, Industrial Process Supply

Desc:
Site History:

No site history available

LUST Sites from GeoTracker Search - Cleanup Status History

Status: Open - Eligible for Closure
Date : 8/5/2013

Status: Open - Site Assessment
Date : 11/22/1989

Status: Open - Eligible for Closure
Date : 2/16/2011

Status: Open - Case Begin Date
Date : 9/18/1989

Status: Open - Inactive
Date : 3/6/2001

Status: Completed - Case Closed
Date : 7/17/2014

Status: Open - Site Assessment
Date : 3/28/1990

Status: Open - Site Assessment
Date : 1/5/1990

Sites from GeoTracker Search - Regulatory Activities (as of May 25, 2023)

Action Type: Other Regulatory Actions
Action: Closure/No Further Action Letter
Action Date: 7/17/2014
Received Issue Date: 7/17/2014
Doc Link: https://geotracker.waterboards.ca.gov/view_documents?global_id=T0600101199&enforcement_id=6212749&temptable=ENFORCEMENT
Title Description Comments:

Case Closure

Action Type: Other Regulatory Actions
Action: LOP Case Closure Summary to RB
Action Date: 6/25/2014
Received Issue Date: 6/25/2014
Doc Link: https://geotracker.waterboards.ca.gov/view_documents?global_id=T0600101199&enforcement_id=6210199&temptable=ENFORCEMENT
Title Description Comments:

Recommendation for Leaking Underground Fuel Tank Case Closure

Action Type: Response Requested - Reports
Action: Well Destruction Report
Action Date: 6/25/2014
Received Issue Date: 6/25/2014
Doc Link: https://geotracker.waterboards.ca.gov/view_documents_all?global_id=T0600101199&doc_id=5808780
Title Description Comments:

Action Type: Other Regulatory Actions
Action: File review
Action Date: 6/12/2014
Received Issue Date: 6/12/2014

Doc Link:
Title Description Comments:

LTCP Checklist/File Review - Case ready to be closed. Well destruction completed. Awaiting waste disposal and waste disposal manifest.

Action Type: Notices
Action: Notification - Fee Title Owners Notice
Action Date: 2/3/2012
Received Issue Date: 2/3/2012
Doc Link: https://geotracker.waterboards.ca.gov/view_documents?global_id=T0600101199&enforcement_id=6160069&temptable=ENFORCEMENT
Title Description Comments:

Certified List of Record Fee Title Owners and Notice of Proposed Action

Action Type: Notices
Action: Notification - Fee Title Owners Notice
Action Date: 4/6/2011
Received Issue Date: 4/6/2011
Doc Link:
Title Description Comments:

Request for Certification of Record Fee Title Owners

Action Type: Other Regulatory Actions
Action: Technical Correspondence / Assistance / Other
Action Date: 2/17/2011
Received Issue Date: 2/17/2011
Doc Link: https://geotracker.waterboards.ca.gov/view_documents?global_id=T0600101199&enforcement_id=6188671&temptable=ENFORCEMENT
Title Description Comments:

RWQCB Response to Case Closure

Action Type: Other Regulatory Actions
Action: File Review - Closure
Action Date: 7/13/2010
Received Issue Date: 7/13/2010
Doc Link:
Title Description Comments:

Closure Review

Action Type: Other Regulatory Actions
Action: Technical Correspondence / Assistance / Other
Action Date: 5/27/2009
Received Issue Date: 5/27/2009
Doc Link:
Title Description Comments:

Phone Call- Site Status Update

Action Type: Other Regulatory Actions
Action: Technical Correspondence / Assistance / Other
Action Date: 2/8/2001
Received Issue Date: 2/8/2001
Doc Link:
Title Description Comments:

Phone Call: Request for Workplan Addendum

Action Type: Other Regulatory Actions
Action: Technical Correspondence / Assistance / Other
Action Date: 3/4/1998

Received Issue Date: 3/4/1998
Doc Link:
Title Description Comments:

Phone Call: Request for Additional Investigation/GW Sampling

Action Type: Response Requested - Reports
Action: Monitoring Report - Other
Action Date: 10/1/1991
Received Issue Date: 10/1/1991
Doc Link: https://geotracker.waterboards.ca.gov/view_documents_all?global_id=T0600101199&doc_id=6043317
Title Description Comments:

Status of Investigation and Remediation

Action Type: Other Regulatory Actions
Action: Technical Correspondence / Assistance / Other
Action Date: 9/27/1991
Received Issue Date: 9/27/1991
Doc Link: https://geotracker.waterboards.ca.gov/view_documents?global_id=T0600101199&enforcement_id=6005144&temptable=ENFORCEMENT
Title Description Comments:

Request for Continued Monitoring

Action Type: Response Requested - Other
Action: Correspondence
Action Date: 11/15/1990
Received Issue Date: 11/15/1990
Doc Link: https://geotracker.waterboards.ca.gov/view_documents_all?global_id=T0600101199&doc_id=6043319
Title Description Comments:

Response to Investigative Report Findings

Action Type: Response Requested - Workplans
Action: Other Workplan
Action Date: 1/5/1990
Received Issue Date: 1/5/1990
Doc Link: https://geotracker.waterboards.ca.gov/view_documents_all?global_id=T0600101199&doc_id=6043314
Title Description Comments:

Work Plan

Action Type: Response Requested - Workplans
Action: Other Workplan
Action Date: 10/18/1989
Received Issue Date: 10/18/1989
Doc Link: https://geotracker.waterboards.ca.gov/view_documents_all?global_id=T0600101199&doc_id=6043318
Title Description Comments:

Extension of Deadline for Workplan Submittal

Action Type: Leak Action
Action: Leak Discovery
Action Date: 9/18/1989
Received Issue Date:
Doc Link:
Title Description Comments:

Action Type: Response Requested - Reports
Action: Soil and Water Investigation Report
Action Date: 9/18/1989
Received Issue Date: 9/18/1989

Doc Link: https://geotracker.waterboards.ca.gov/view_documents_all?global_id=T0600101199&doc_id=6043316
Title Description Comments:

Hydrocarbon Contamination and Remediation

Action Type: Leak Action
Action: Leak Stopped
Action Date: 9/18/1989
Received Issue Date:
Doc Link:
Title Description Comments:

Action Type: Leak Action
Action: Leak Reported
Action Date: 9/18/1989
Received Issue Date:
Doc Link:
Title Description Comments:

Action Type: Response Requested - Reports
Action: Soil and Water Investigation Report
Action Date: 7/22/1989
Received Issue Date: 7/22/1989
Doc Link: https://geotracker.waterboards.ca.gov/view_documents_all?global_id=T0600101199&doc_id=6043315
Title Description Comments:

Safety Specialist Report of Soil Sampling

Sites from GeoTracker Search - Documents (as of May 25, 2023)

Document Type: Site Documents ***Document Date:*** 10/18/1989
Type: OTHER WORKPLAN ***Submitted:***
Submitted By: MICHAEL ORJI (REGULATOR)
Title: EXTENSION OF DEADLINE FOR WORKPLAN SUBMITTAL
Title Link: https://geotracker.waterboards.ca.gov/view_documents?global_id=T0600101199&document_id=6043318

Document Type: Site Documents ***Document Date:*** 9/18/1989
Type: SOIL AND WATER INVESTIGATION REPORT ***Submitted:***
Submitted By: MICHAEL ORJI (REGULATOR)
Title: HYDROCARBON CONTAMINATION AND REMEDIATION
Title Link: https://geotracker.waterboards.ca.gov/view_documents?global_id=T0600101199&document_id=6043316

Document Type: Site Documents ***Document Date:*** 6/25/2014
Type: LOP CASE CLOSURE SUMMARY TO RB ***Submitted:***
Submitted By: ANGUS CHAN (REGULATOR)
Title: RECOMMENDATION FOR LEAKING UNDERGROUND FUEL TANK CASE CLOSURE
Title Link: https://geotracker.waterboards.ca.gov/view_documents?global_id=T0600101199&enforcement_id=6210199

Document Type: Site Documents ***Document Date:*** 11/15/1990
Type: CORRESPONDENCE ***Submitted:***
Submitted By: MICHAEL ORJI (REGULATOR)
Title: RESPONSE TO INVESTIGATIVE REPORT FINDINGS
Title Link: https://geotracker.waterboards.ca.gov/view_documents?global_id=T0600101199&document_id=6043319

Document Type: Site Documents ***Document Date:*** 7/22/1989
Type: SOIL AND WATER INVESTIGATION REPORT ***Submitted:***
Submitted By: MICHAEL ORJI (REGULATOR)
Title: SAFETY SPECIALIST REPORT OF SOIL SAMPLING
Title Link: https://geotracker.waterboards.ca.gov/view_documents?global_id=T0600101199&document_id=6043315

Document Type: Site Documents ***Document Date:*** 7/17/2014
Type: CLOSURE/NO FURTHER ACTION LETTER ***Submitted:***
Submitted By: BARBARA SIEMINSKI (REGULATOR)

Map Key	Number of Records	Direction	Distance (mi/ft)	Elev/Diff (ft)	Site	DB

Title: CASE CLOSURE
Title Link: https://geotracker.waterboards.ca.gov/view_documents?global_id=T0600101199&enforcement_id=6212749

Document Type: Site Documents **Document Date:** 6/25/2014
Type: WELL DESTRUCTION REPORT **Submitted:**
Submitted By: ANGUS CHAN (REGULATOR)
Title: WELL DESTRUCTION REPORT - REGULATOR RESPONSE
Title Link: https://geotracker.waterboards.ca.gov/view_documents?global_id=T0600101199&document_id=5808780

Document Type: Site Documents **Document Date:** 2/3/2012
Type: NOTIFICATION - FEE TITLE OWNERS NOTICE **Submitted:**
Submitted By: M. SELIM ZEYREK (REGULATOR)
Title: CERTIFIED LIST OF RECORD FEE TITLE OWNERS AND NOTICE OF PROPOSED ACTION
Title Link: https://geotracker.waterboards.ca.gov/view_documents?global_id=T0600101199&enforcement_id=6160069

Document Type: Site Documents **Document Date:** 2/17/2011
Type: TECHNICAL CORRESPONDENCE / ASSISTANCE / OTHER **Submitted:**
Submitted By: ANGUS CHAN (REGULATOR)
Title: RWQCB RESPONSE TO CASE CLOSURE
Title Link: https://geotracker.waterboards.ca.gov/view_documents?global_id=T0600101199&enforcement_id=6188671

Document Type: Site Documents **Document Date:** 1/5/1990
Type: OTHER WORKPLAN **Submitted:**
Submitted By: MICHAEL ORJI (REGULATOR)
Title: WORK PLAN
Title Link: https://geotracker.waterboards.ca.gov/view_documents?global_id=T0600101199&document_id=6043314

Document Type: Monitoring Reports **Document Date:** 10/1/1991
Type: MONITORING REPORT - OTHER **Submitted:**
Submitted By: MICHAEL ORJI (REGULATOR)
Title: STATUS OF INVESTIGATION AND REMEDIATION - STATUS OF INVESTIGATION AND REMEDIATION
Title Link: https://geotracker.waterboards.ca.gov/regulators/deliverable_documents/4548139274/9%2D27%2D1991%20Status%20of%20Investigation%20and%20Remediation%20%2Epdf

Document Type: Site Documents **Document Date:** 9/27/1991
Type: TECHNICAL CORRESPONDENCE / ASSISTANCE / OTHER **Submitted:**
Submitted By: (REGULATOR)
Title: REQUEST FOR CONTINUED MONITORING
Title Link: https://geotracker.waterboards.ca.gov/view_documents?global_id=T0600101199&enforcement_id=6005144

643	2 of 7	NNW	0.17 / 884.00	19.34 / 14	**LIQUID CARBONIC I/M CORPORATION** **42335 BOSCELL ROAD** **FREMONT CA 94538**	HHSS

County: Alameda
Tank Details Microfiche: http://geotracker.waterboards.ca.gov/ustpdfs/pdf/00035df5.pdf

---

643	3 of 7	NNW	0.17 / 884.00	19.34 / 14	**LEQUID CARBONIC IND/MED CORP** **42335 BOSCELL RD** **FREMONT CA 94538**	HHSS

County: Alameda
Tank Details Microfiche: http://geotracker.waterboards.ca.gov/ustpdfs/pdf/00035df4.pdf

---

643	4 of 7	NNW	0.17 / 884.00	19.34 / 14	**LIQUID CARDONIC I/M CORPORATIO** **42335 BOSCELL ROAD** **FREMONT CA**	HIST TANK

Owner Name: CAZ DEVELOPMENT COMPANY **No of Containers:** 1

Map Key	Number of Records	Direction	Distance (mi/ft)	Elev/Diff (ft)	Site	DB

Owner Street: 3077 CORVIN DRIVE
Owner City: SANTA CLARA
Owner State: CA
Owner Zip: 95051
County: ALAMEDA
Facility State: CA
Facility Zip: 94538

---

643 | 5 of 7 | NNW | 0.17 / 884.00 | 19.34 / 14 | LIQUID CARDONIC IND/MED CORP
42335 BOSCELL RD.
FREMONT CA | HIST TANK

Owner Name: CAZ DEVELOPMENT CO. #3
Owner Street: 3077 CORVIN DR.
Owner City: SANTA CLARA
Owner State: CA
Owner Zip: 95051
No of Containers: 1
County: ALAMEDA
Facility State: CA
Facility Zip: 94538

---

643 | 6 of 7 | NNW | 0.17 / 884.00 | 19.34 / 14 | GIL PETERS
42335 BOSCELL RD
FREMONT CA 94538-3106 | RCRA NON GEN

EPA Handler ID: CAC003041940
Gen Status Universe: No Report
Contact Name: GIL PETERS
Contact Address: 42335 BOSCELL RD , , FREMONT , CA, 94538-3106 ,
Contact Phone No and Ext: 510-508-3408
Contact Email: UNKAGIL@PACBELL.NET
Contact Country:
County Name: ALAMEDA
EPA Region: 09
Land Type:
Receive Date: 20191105
Location Latitude:
Location Longitude:

Violation/Evaluation Summary

Note: NO RECORDS: As of Apr 2023, there are no Compliance Monitoring and Enforcement (violation) records associated with this facility (EPA ID).

Handler Summary

Importer Activity: No
Mixed Waste Generator: No
Transporter Activity: No
Transfer Facility: No
Onsite Burner Exemption: No
Furnace Exemption: No
Underground Injection Activity: No
Commercial TSD: No
Used Oil Transporter: No
Used Oil Transfer Facility: No
Used Oil Processor: No
Used Oil Refiner: No
Used Oil Burner: No
Used Oil Market Burner: No
Used Oil Spec Marketer: No

Hazardous Waste Handler Details

Sequence No: 1
Receive Date: 20191105
Handler Name: GIL PETERS

Map Key	Number of Records	Direction	Distance (mi/ft)	Elev/Diff (ft)	Site	DB

Source Type: Implementer
Federal Waste Generator Code: N
Generator Code Description: Not a Generator, Verified

Owner/Operator Details

Owner/Operator Ind:	Current Operator	**Street No:**	
Type:	Other	**Street 1:**	42335 BOSCELL RD
Name:	GIL PETERS	**Street 2:**	
Date Became Current:		**City:**	FREMONT
Date Ended Current:		**State:**	CA
Phone:	510-508-3408	**Country:**	
Source Type:	Implementer	**Zip Code:**	94538-3106

Owner/Operator Ind:	Current Owner	**Street No:**	
Type:	Other	**Street 1:**	7455 SHERIDAN RD
Name:	GIL PETERS	**Street 2:**	
Date Became Current:		**City:**	SUNOL
Date Ended Current:		**State:**	CA
Phone:	510-508-3408	**Country:**	
Source Type:	Implementer	**Zip Code:**	94586-9457

Map Key	Number of Records	Direction	Distance (mi/ft)	Elev/Diff (ft)	Site	DB
643	7 of 7	NNW	0.17 / 884.00	19.34 / 14	CAZ COMPANY/SAUNDERS TRUCKING 42335 BOSCELL ROAD FREMONT CA 94538	CONT ALAMEDA

Facility Type:	LUST CLEANUP SITE	**Rel Desc:**	
Status:	COMPLETED - CASE CLOSED	**Rel Type:**	
Site Code:		**Rel T Desc:**	
Site ID:		**Program:**	
Record ID:		**Case Desc:**	
ID Type:		**ID Date:**	
Substance:			
County:	ALAMEDA		
Longitude:			
Latitude:			

Site Details

Global ID:	T0600101199	**Inv Party:**	
Fac ID:		**Inv P Type:**	
Desc:			

Map Key	Number of Records	Direction	Distance (mi/ft)	Elev/Diff (ft)	Site	DB
644	1 of 1	NNW	0.37 / 1,952.64	21.43 / 16	Mission Pass Towing & Storage 5530 BOSCELL COMMON. FREMONT CA 94538	DELISTED HAZ

Siteid: 135623
Latitude: 37.507130
Longitude: -121.976980
Original Source: CHAZ
Record Date: 22-MAR-2018

Map Key	Number of Records	Direction	Distance (mi/ft)	Elev/Diff (ft)	Site	DB
645	1 of 1	NNW	0.31 / 1,646.32	19.80 / 14	Am/Pm Towing 5640 BOSCELL COMMON. FREMONT CA 94538	DELISTED HAZ

Siteid: 379464
Latitude: 37.506800
Longitude: -121.977670
Original Source: CHAZ
Record Date: 30-MAY-2017

Map Key	Number of Records	Direction	Distance (mi/ft)	Elev/Diff (ft)	Site	DB
646	1 of 1	SSW	0.97 / 5,115.55	11.94 / 7	COHERENT, INC./LASER GROUP DIV., SANTA CLARA 5100 PATRICK HENRY DRIVE SANTA CLARA CA 95054	ENVIROSTOR

Estor/EPA ID: 71002635
Site Code:
Nat Priority List: NO
APN: NONE SPECIFIED
Census Tract: 6085505001
Site Type: TIERED PERMIT
Address Description: 5100 PATRICK HENRY DRIVE
Office: CLEANUP BERKELEY
Special Program:
Funding:
Assembly District: 26
Senate District: 10
Permit Renewal Lead:
Public Partici Spclst:
Project Manager:
County: SANTA CLARA
Latitude: 37.4047469
Longitude: -121.9853125
Acres: NONE SPECIFIED
Supervisor:
Cleanup Status: INACTIVE - NEEDS EVALUATION AS OF
Cleanup Oversight Agencies: NONE SPECIFIED
School District:
Past Use that Caused Contam: NONE SPECIFIED
Potential Media Affected: NONE SPECIFIED
Potential Contamin of Concern:

NONE SPECIFIED

Site History:

Status: INACTIVE - NEEDS EVALUATION
Program Type: TIERED PERMIT
CalEnviroScreen Score: 40-45%
Summary Link: https://www.envirostor.dtsc.ca.gov/public/profile_report?global_id=71002635

Map Key	Number of Records	Direction	Distance (mi/ft)	Elev/Diff (ft)	Site	DB
647	1 of 8	NNW	0.01 / 63.51	15.77 / 10	BAY COUNTIES DIESEL SERVICE 42370 BOYCE RD. FREMONT CA 94538	FINDS/FRS

Registry ID: 110066193363
FIPS Code:
HUC Code: 18050003
Site Type Name: STATIONARY
Location Description:
Supplemental Location:
Create Date: 14-OCT-15
Update Date:
Interest Types: STATE MASTER
SIC Codes:
SIC Code Descriptions:
NAICS Codes:
NAICS Code Descriptions:
Conveyor: FRS-GEOCODE
Federal Facility Code:
Federal Agency Name:
Tribal Land Code:
Tribal Land Name:
Congressional Dist No: 13
Census Block Code: 060014415031051
EPA Region Code: 09
County Name: ALAMEDA
US/Mexico Border Ind:
Latitude: 37.50594
Longitude: -121.98248
Reference Point: CENTER OF A FACILITY OR STATION
Coord Collection Method: ADDRESS MATCHING-HOUSE NUMBER
Accuracy Value: 30
Datum: NAD83
Source:

Map Key	Number of Records	Direction	Distance (mi/ft)	Elev/Diff (ft)	Site	DB

Facility Detail Rprt URL: https://ofmpub.epa.gov/frs_public2/fii_query_detail.disp_program_facility?p_registry_id=110066193363
Data Source: Facility Registry Service - Single File
Program Acronyms:

CA-ENVIROVIEW:11262

647	2 of 8	NNW	0.01 / 63.51	15.77 / 10	**Bay Counties Diesel Service** **42370 BOYCE RD.** **FREMONT CA 94538**	CERS HAZ

Site ID: 11262
Latitude: 37.505150
Longitude: -121.982850

Regulated Programs

EI ID: 10167703 ***EI Description:*** Hazardous Waste Generator

EI ID: 10167703 ***EI Description:*** Chemical Storage Facilities

Violations

Violation Date: 02/05/2021 ***Violation Source:*** CERS
Violation Program: HW ***Violation Division:*** Fremont City Fire Department
Citation: 22 CCR 12 66262.34(f) - California Code of Regulations, Title 22, Chapter 12, Section(s) 66262.34(f)
Violation Notes:

Returned to compliance on 02/12/2021. The antifreeze tank label information is not legible. Update with generator address, EPA#, waste code, description of waste and accumulation date.

Violation Description:

Failure to properly label hazardous waste accumulation containers and portable tanks with the following requirements: "Hazardous Waste", name and address of the generator, physical and chemical characteristics of the Hazardous Waste, and starting accumulation date.

Violations

Violation Date: 02/05/2021 ***Violation Source:*** CERS
Violation Program: HW ***Violation Division:*** Fremont City Fire Department
Citation: HSC 6.5 25201 - California Health and Safety Code, Chapter 6.5, Section(s) 25201
Violation Notes:

Returned to compliance on 02/12/2021. Antifreeze tank accumulation date on label notes an 8-27-2020 start date and LQG's are allowed 90 days holding time. Dispose of waste and provide a receipt for reinspection

Violation Description:

Failure to obtain a permit or grant of interim status after generator has accumulated hazardous waste on-site for longer than 90 days.

Violations

Violation Date: 09/16/2014 ***Violation Source:*** CERS
Violation Program: HW ***Violation Division:*** Fremont City Fire Department
Citation: HSC 6.67 Multiple - California Health and Safety Code, Chapter 6.67, Section(s) Multiple
Violation Notes:

Returned to compliance on 10/23/2014. Housekeeping very poor around waste tank and waste storage

Violation Description:

Haz Waste Generator Program - Administration/Documentation - General

Violations

Violation Date: 09/16/2014 ***Violation Source:*** CERS
Violation Program: HW ***Violation Division:*** Fremont City Fire Department
Citation: HSC 6.67 Multiple - California Health and Safety Code, Chapter 6.67, Section(s) Multiple
Violation Notes:

Returned to compliance on 10/23/2014. Orient drums so labels are visible for weekly inspection

Violation Description:

Haz Waste Generator Program - Administration/Documentation - General

Violations

Violation Date: 02/05/2021 ***Violation Source:*** CERS
Violation Program: HW ***Violation Division:*** Fremont City Fire Department
Citation: 22 CCR 15 66265.16 - California Code of Regulations, Title 22, Chapter 15, Section(s) 66265.16
Violation Notes:

Returned to compliance on 02/16/2021.

Violation Description:

Failure to provide employees with hazardous waste training program of class room instructions or on-the-job training within the first six months after the date of their employment or assignment to a facility, or to a new position at a facility and annually thereafter. Training records on current personnel shall be kept until closure of the facility and for former employees the record shall be kept for at least three years from the date the employee last worked at the facility. The records shall include the following: the job title for each position at the facility related to hazardous waste management, and the name of the employee filling each job; a written job description for each position, duties of facility personnel assigned to each position, and a written description of the type and amount of both introductory and continuing training that will be given to each person filling a position.

Violations

Violation Date: 10/02/2017 ***Violation Source:*** CERS
Violation Program: HW ***Violation Division:*** Fremont City Fire Department
Citation: 40 CFR 1 265.201(c)(3) - U.S. Code of Federal Regulations, Title 40, Chapter 1, Section(s) 265.201(c)(3)
Violation Notes:

Returned to compliance on 11/01/2017. Failure to inspect hazardous waste tanks at least once each operating day for the following, when present: (1) Discharge control equipment (e.g., waste feed cutoff systems, by-pass systems, and drainage systems) to ensure that it is in good working order; (2) Data gathered from monitoring equipment (e.g., pressure and temperature gauges) to ensure that the tank is being operated according to its design; (3) The level of waste in the tank.

Violation Description:

Failure to inspect hazardous waste tanks at least once each operating day for the following, when present:
(1) Discharge control equipment (e.g., waste feed cutoff systems, by-pass systems, and drainage systems) to ensure that it is in good working order;
(2) Data gathered from monitoring equipment (e.g., pressure and temperature gauges) to ensure that the tank is being operated according to its design;
(3) The level of waste in the tank.

Violations

Violation Date: 09/16/2014 ***Violation Source:*** CERS
Violation Program: HW ***Violation Division:*** Fremont City Fire Department
Citation: 22 CCR 15 66265.196 - California Code of Regulations, Title 22, Chapter 15, Section(s) 66265.196
Violation Notes:

Returned to compliance on 10/23/2014. Tank, 2- filter drums and accumm bucket at bench

Violation Description:

Failure to properly respond to a spill/leak with the following requirements:
a) General emergency procedures as required in section 66265.56.
b) Cessation of use; prevention of flow or addition of wastes into the tank system or secondary containment system and inspect the system to determine the cause of the release.
c) Removal of waste from tank system or secondary containment system:
1) If the release was from the tank system, the owner or operator shall, within 24 hours after detection of the leak or, if the owner or operator demonstrates that that is not possible, at the earliest practicable time remove as much of the waste as is necessary to prevent further release of hazardous waste to the environment and to allow inspection and repair of the tank system to be performed.
2) If the release was to a secondary containment system, all released materials shall be removed within 24 hours or in as timely a manner as is possible to prevent harm to human health and the environment.
d) The owner or operator shall immediately conduct a visual inspection of the release and, based upon that inspection:
1) Prevent further migration of the leak or spill to soils or surface water; and
2) Remove, and properly dispose of, any visible contamination of the soil or surface water.
e) Notifications, reports;
1) Any release to the environment, except as provided in subsection e)2) of this section, shall be reported within 24 hours of detection.
2) A leak or spill of hazardous waste is exempted from the requirements of subsection (e) of this section, but is not exempted from the requirements of section 66265.56, if it is:
A) less than or equal to a quantity of one (1) pound, and
B) Immediately contained and cleaned-up.
3) Within 30 days of detection of a release to the environment, a report containing the following information shall be submitted:
A) Likely route of migration of the release;
B) Characteristics of the surrounding soil (soil composition, geology, hydrogeology, climate);
C) Results of any monitoring or sampling conducted in connection with the release, (if available). If sampling or monitoring data relating to the release are not available within 30 days, these data shall be submitted as soon as they become available;
D) Proximity to downgradient drinking water, surface water, and population areas; and
E) Description of response actions taken or planned.
f) Provision of secondary containment, repair, or closure.
1) Unless the owner or operator satisfies the requirements of subsections f)2) through 4) of this section, the tank system shall be closed in accordance with section 66265.197.
2) If the cause of the release was a spill that has not damaged the integrity of the system, the owner/operator may return the system to service as soon as the released waste is removed and repairs, if necessary, are made.
3) If the cause of the release was a leak from the primary tank system into the secondary containment system, the system shall be repaired prior to returning the tank system to service.
4) If the source of the release was a leak to the environment from a component of a tank system without secondary containment, the owner/operator shall provide the component of the system from which the leak occurred with secondary containment that satisfies the requirements of section 66265.193 before it can be returned to service, unless the source of the leak is an aboveground portion of a tank system. If the source is an aboveground component that can be inspected visually, the component shall be repaired and may be returned to service without secondary containment as long as the requirements of subsection g) of this section are satisfied. If a component is replaced to comply with the requirements of this subsection, that component shall satisfy the requirements for new tank systems or components in sections 66265.192 and 66265.193. Additionally, if a leak has occurred in any portion of a tank system component that is not; Note: data in [Violation Description] field for some records is truncated from the source.

Violations

Violation Date: 02/05/2021 ***Violation Source:*** CERS
Violation Program: HW ***Violation Division:*** Fremont City Fire Department
Citation: 22 CCR 12 66262.12 - California Code of Regulations, Title 22, Chapter 12, Section(s) 66262.12
Violation Notes:

Returned to compliance on 02/09/2021. Number is inactive in the HWTS, reapply immediately

Violation Description:

Failure to obtain an Identification Number prior to treating, storing, disposing of, transporting or offering for transportation any hazardous waste.

Violations

Violation Date: 10/02/2017 ***Violation Source:*** CERS
Violation Program: HW ***Violation Division:*** Fremont City Fire Department
Citation: 22 CCR 12 66262.40(a) - California Code of Regulations, Title 22, Chapter 12, Section(s) 66262.40(a)
Violation Notes:

Returned to compliance on 11/01/2017. Failure to keep a copy of each properly signed manifest for at least three years from the date the waste was accepted by the initial transporter. The manifest signed at the time the waste was accepted for transport shall be kept until receiving a signed copy from the designated facility which received the waste.

Violation Description:

Failure to keep a copy of each properly signed manifest for at least three years from the date the waste was accepted by the initial transporter. The manifest signed at the time the waste was accepted for transport shall be kept until receiving a signed copy from the designated facility which received the waste.

Violations

Violation Date: 09/16/2014 ***Violation Source:*** CERS
Violation Program: HW ***Violation Division:*** Fremont City Fire Department
Citation: 22 CCR 12 66262.34(f) - California Code of Regulations, Title 22, Chapter 12, Section(s) 66262.34(f)
Violation Notes:

Returned to compliance on 10/23/2014. oil crush container, 1-55 drum ofbulk filter driaining needs label information refreshed

Violation Description:

Failure to properly label hazardous waste accumulation containers with the following requirements: "Hazardous Waste", name and address of the generator, physical and chemical characteristics of the Hazardous Waste, and starting accumulation date.

Violations

Violation Date: 10/02/2017 ***Violation Source:*** CERS
Violation Program: HW ***Violation Division:*** Fremont City Fire Department
Citation: 40 CFR 1 265.201(c)(5) - U.S. Code of Federal Regulations, Title 40, Chapter 1, Section(s) 265.201(c)(5)
Violation Notes:

Returned to compliance on 11/01/2017. Failure to inspect hazardous waste tanks for the following, when present: 1) The construction materials of the tank at least weekly to detect corrosion or leaking of fixtures or seams. 2) The construction materials of, and the area immediately surrounding, discharge confinement structures (e.g., dikes) at least weekly to detect erosion or obvious signs of leakage (e.g., wet spots or dead vegetation).

Violation Description:

Failure to inspect hazardous waste tanks for the following, when present:
4) The construction materials of the tank at least weekly to detect corrosion or leaking of fixtures or seams.
5) The construction materials of, and the area immediately surrounding, discharge confinement structures (e.g., dikes) at least weekly to detect erosion or obvious signs of leakage (e.g., wet spots or dead vegetation).

Violations

Violation Date: 10/02/2017 ***Violation Source:*** CERS
Violation Program: HW ***Violation Division:*** Fremont City Fire Department
Citation: 40 CFR 1 265.201(b)(4) - U.S. Code of Federal Regulations, Title 40, Chapter 1, Section(s) 265.201(b)(4)
Violation Notes:

Returned to compliance on 12/19/2017. Failure to equip a continuously fed hazardous waste tank with a means to stop the inflow (e.g., waste feed cutoff system or by-pass system to a stand-by tank).

Violation Description:

Failure to equip a continuously fed hazardous waste tank with a means to stop the inflow (e.g., waste feed cutoff system or by-pass system to a stand-by tank).

Violations

Violation Date: 09/16/2014 ***Violation Source:*** CERS
Violation Program: HW ***Violation Division:*** Fremont City Fire Department
Citation: 40 CFR 1 265.201(c)(3) - U.S. Code of Federal Regulations, Title 40, Chapter 1, Section(s) 265.201(c)(3)
Violation Notes:

Returned to compliance on 10/23/2014.

Violation Description:

Failure to conduct daily tank inspection of the discharge systems, monitoring equipment, and tank levels.

Violations

Violation Date: 10/02/2017 ***Violation Source:*** CERS
Violation Program: HW ***Violation Division:*** Fremont City Fire Department
Citation: HSC 6.5 25123.3(h)(1)(c) - California Health and Safety Code, Chapter 6.5, Section(s) 25123.3(h)(1)(c)
Violation Notes:

Returned to compliance on 11/01/2017. Failure to send hazardous waste offsite for treatment, storage, or disposal of acute/extremely hazardous waste after the first 1-kilogram threshold amount was accumulated within a 90 day period.

Violation Description:

Failure to send hazardous waste offsite for treatment, storage, or disposal of acute/extremely hazardous waste after the first 1-kilogram threshold amount was accumulated within a 90 day period.

Violations

Violation Date: 09/16/2014 ***Violation Source:*** CERS
Violation Program: HW ***Violation Division:*** Fremont City Fire Department
Citation: 22 CCR 12 66262.34(f) - California Code of Regulations, Title 22, Chapter 12, Section(s) 66262.34(f)
Violation Notes:

Returned to compliance on 10/23/2014.

Violation Description:

Failure to properly label hazardous waste accumulation containers with the following requirements: "Hazardous Waste", name and address of the generator, physical and chemical characteristics of the Hazardous Waste, and starting accumulation date.

Violations

Violation Date: 10/02/2017 ***Violation Source:*** CERS
Violation Program: HW ***Violation Division:*** Fremont City Fire Department
Citation: 40 CFR 1 262.34(d)(5)(ii) - U.S. Code of Federal Regulations, Title 40, Chapter 1, Section(s) 262.34(d)(5)(ii)
Violation Notes:

Returned to compliance on 11/01/2017. Failure to post the following information next to the telephone: (A) The name and telephone number of the emergency coordinator; (B) Location of fire extinguishers and spill control material, and, if present, fire alarm; and (C) The telephone number of the fire department, unless the facility has a direct alarm.

Violation Description:

Failure to post the following information next to the telephone:
(A) The name and telephone number of the emergency coordinator;
(B) Location of fire extinguishers and spill control material, and, if present, fire alarm; and
(C) The telephone number of the fire department, unless the facility has a direct alarm.

Violations

Violation Date: 10/02/2017 ***Violation Source:*** CERS
Violation Program: HW ***Violation Division:*** Fremont City Fire Department
Citation: 40 CFR 1 265.174 - U.S. Code of Federal Regulations, Title 40, Chapter 1, Section(s) 265.174
Violation Notes:

Returned to compliance on 11/01/2017. Failure to inspect hazardous waste storage areas at least weekly and look for leaking and deteriorating containers.

Violation Description:

Failure to inspect hazardous waste storage areas at least weekly and look for leaking and deteriorating containers.

Violations

Violation Date: 02/05/2021 ***Violation Source:*** CERS
Violation Program: HW ***Violation Division:*** Fremont City Fire Department
Citation: 22 CCR 15 66265.195(c) - California Code of Regulations, Title 22, Chapter 15, Section(s) 66265.195(c)
Violation Notes:

Returned to compliance on 03/03/2021. Antifreeze and waste oil tanks must inspected daily. Provide a copy of inspection logs for reinspection

Violation Description:

Failure to conduct and document inspections of hazardous waste tank systems each operating day and retain records of those inspections at the facility.

Violations

Violation Date: 09/16/2014 ***Violation Source:*** CERS
Violation Program: HW ***Violation Division:*** Fremont City Fire Department
Citation: 22 CCR 12 66262.34(f) - California Code of Regulations, Title 22, Chapter 12, Section(s) 66262.34(f)
Violation Notes:

Returned to compliance on 10/23/2014. 3-filter drums no accumulation date

Violation Description:

Failure to properly label hazardous waste accumulation containers with the following requirements: "Hazardous Waste", name and address of the generator, physical and chemical characteristics of the Hazardous Waste, and starting accumulation date.

Violations

Violation Date: 09/16/2014 ***Violation Source:*** CERS
Violation Program: HW ***Violation Division:*** Fremont City Fire Department
Citation: HSC 6.67 Multiple Sections - California Health and Safety Code, Chapter 6.67, Section(s) Multiple Sections
Violation Notes:

Returned to compliance on 10/23/2014.

Violation Description:

Haz Waste Generator Program - Training - General

Evaluations

Eval Date: 09/16/2014
Violations Found: No
Eval General Type: Compliance Evaluation Inspection
Eval Type: Routine done by local agency
Eval Division: Fremont City Fire Department
Eval Program: HMRRP
Eval Source: CERS
Eval Notes:

Eval Date: 09/16/2014
Violations Found: Yes
Eval General Type: Compliance Evaluation Inspection
Eval Type: Routine done by local agency
Eval Division: Fremont City Fire Department
Eval Program: HW
Eval Source: CERS
Eval Notes:

Eval Date: 10/02/2017
Violations Found: Yes
Eval General Type: Compliance Evaluation Inspection
Eval Type: Routine done by local agency
Eval Division: Fremont City Fire Department
Eval Program: HW
Eval Source: CERS
Eval Notes:

Eval Date: 02/05/2021
Violations Found: No
Eval General Type: Compliance Evaluation Inspection
Eval Type: Routine done by local agency
Eval Division: Fremont City Fire Department
Eval Program: HMRRP
Eval Source: CERS
Eval Notes:

Initial Inspection and no HMBP violations noted; Note: data in [EVAL Notes] field for some records is truncated from the source.

Eval Date: 02/05/2021
Violations Found: Yes
Eval General Type: Compliance Evaluation Inspection
Eval Type: Routine done by local agency
Eval Division: Fremont City Fire Department
Eval Program: HW
Eval Source: CERS
Eval Notes:

Initial Inspection for CUPA Permit; Note: data in [EVAL Notes] field for some records is truncated from the source.

Eval Date: 11/01/2017
Violations Found: No
Eval General Type: Other/Unknown
Eval Type: Other, not routine, done by local agency
Eval Division: Fremont City Fire Department
Eval Program: HW
Eval Source: CERS
Eval Notes:

This is a follow-up inspection to the routine inspection conducted on October 2, 2017 and now all violations have been corrected. The owner operator has contracted with a consultant to complete the aboveground waste oil tank assessment.; Note: data in [EVAL Notes] field for some records is truncated from the source.

Eval Date: 10/02/2017
Violations Found: No
Eval General Type: Compliance Evaluation Inspection
Eval Type: Routine done by local agency
Eval Division: Fremont City Fire Department
Eval Program: HMRRP
Eval Source: CERS
Eval Notes:

Eval Date: 03/03/2021
Violations Found: No
Eval General Type: Other/Unknown
Eval Type: Other, not routine, done by local agency
Eval Division: Fremont City Fire Department
Eval Program: HW
Eval Source: CERS
Eval Notes:

Other Inspection for CUPA permit. All violations have been corrected.; Note: data in [EVAL Notes] field for some records is truncated from the source.

Affiliations

Affil Type Desc: CUPA District
Entity Name: Fremont City Fire Department
Entity Title:
Address: P.O. Box 5006
City: Fremont
State: CA
Country:
Zip Code: 94537-5006
Phone: (510) 494-4279

Affil Type Desc: Parent Corporation
Entity Name: Bay Counties Diesel Service
Entity Title:
Address:
City:
State:
Country:
Zip Code:
Phone:

Affil Type Desc: Operator
Entity Name: Bay Counties Diesel Service Inc
Entity Title:
Address:
City:
State:
Country:
Zip Code:
Phone: (510) 651-0210

Affil Type Desc: Document Preparer
Entity Name: Ray Mowry
Entity Title:
Address:
City:
State:
Country:
Zip Code:
Phone:

Affil Type Desc: Property Owner
Entity Name: B K Properties
Entity Title:
Address: 42300 Boyce Rd
City: Fremont
State: CA
Country: United States
Zip Code: 94538-5103
Phone: (510) 490-5665

Affil Type Desc: Environmental Contact
Entity Name: Raymond Mowry
Entity Title:
Address: 42370 Boyce Rd
City: Fremont
State: CA
Country:
Zip Code: 94536-5103
Phone:

Affil Type Desc: Facility Mailing Address
Entity Name: Mailing Address
Entity Title:
Address: 42370 Boyce Rd
City: Fremont

Map Key	Number of Records	Direction	Distance (mi/ft)	Elev/Diff (ft)	Site	DB

State: CA
Country:
Zip Code: 94538-5103
Phone:

Affil Type Desc: Identification Signer
Entity Name: Ray Mowry
Entity Title: President
Address:
City:
State:
Country:
Zip Code:
Phone:

Affil Type Desc: Legal Owner
Entity Name: Bay Counties Diesel Inc
Entity Title:
Address: 42370 Boyce Rd
City: Fremont
State: CA
Country: United States
Zip Code: 94538-5103
Phone: (510) 490-5665

647	3 of 8	NNW	0.01 / 63.51	15.77 / 10	BAY COUNTIES DIESEL SERVICE 42370 BOYCE RD FREMONT CA 94538	RCRA LQG

EPA Handler ID: CAR000280891
Gen Status Universe: Large Quantity Generator
Contact Name: RAYMOND MOWRY
Contact Address: 42370 , BOYCE RD , , FREMONT , CA, 94538 , US
Contact Phone No and Ext: 510-490-5665
Contact Email: RAY@BCDSTRUCK.COM
Contact Country: US
County Name: ALAMEDA
EPA Region: 09
Land Type: Private
Receive Date: 20180301
Location Latitude: 37.502408
Location Longitude: -121.979379

Violation/Evaluation Summary

Note: NO RECORDS: As of Apr 2023, there are no Compliance Monitoring and Enforcement (violation) records associated with this facility (EPA ID).

Handler Summary

Importer Activity: No
Mixed Waste Generator: No
Transporter Activity: No
Transfer Facility: No
Onsite Burner Exemption: No
Furnace Exemption: No
Underground Injection Activity: No
Commercial TSD: No
Used Oil Transporter: No
Used Oil Transfer Facility: No
Used Oil Processor: No
Used Oil Refiner: No
Used Oil Burner: No
Used Oil Market Burner: No
Used Oil Spec Marketer: No

Hazardous Waste Handler Details

Sequence No: 1
Receive Date: 20180301
Handler Name: BAY COUNTIES DIESEL SERVICE
Federal Waste Generator Code: 1
Generator Code Description: Large Quantity Generator
Source Type: Notification

Waste Code Details

Hazardous Waste Code: F037
Waste Code Description: PETROLEUM REFINERY PRIMARY OIL/WATER/SOLIDS SEPARATION SLUDGE - ANY SLUDGE GENERATED FROM THE GRAVITATIONAL SEPARATION OF OIL/WATER/SOLIDS DURING THE STORAGE OR TREATMENT OF PROCESS WASTEWATERS AND OILY COOLING WASTEWATERS FROM PETROLEUM REFINERIES. SUCH SLUDGES INCLUDE, BUT ARE NOT LIMITED TO, THOSE GENERATED IN OIL/WATER/SOLIDS SEPARATORS; TANKS AND IMPOUNDMENTS; DITCHES AND OTHER CONVEYANCES; SUMPS; AND STORM WATER UNITS RECEIVING DRY WEATHER FLOW. SLUDGES GENERATED IN STORM WATER UNITS THAT DO NOT RECEIVE DRY WEATHER FLOW, SLUDGES GENERATED IN AGGRESSIVE BIOLOGICAL TREATMENT UNITS AS DEFINED IN SECTION 261.31(B)(2) (INCLUDING SLUDGES GENERATED IN ONE OR MORE ADDITIONAL UNITS AFTER WASTEWATERS HAVE BEEN TREATED IN AGGRESSIVE BIOLOGICAL TREATMENT UNITS), AND K051 WASTES ARE EXEMPTED FROM THIS LISTING.

Hazardous Waste Code: 221
Waste Code Description: Waste oil and mixed oil

Owner/Operator Details

Owner/Operator Ind:	Current Owner	***Street No:***	42300
Type:	State	***Street 1:***	BOYCE RD
Name:	BRUCE RODEGARD	***Street 2:***	
Dt Became Current:	20180301	***City:***	FREMONT
Dt Ended Current:		***State:***	CA
Phone:	925-408-3998	***Country:***	US
Source Type:	Notification	***Zip Code:***	94538

Owner/Operator Ind:	Current Operator	***Street No:***	42370
Type:	State	***Street 1:***	BOYCE RD
Name:	BAY COUNTIES DIESEL SERVICE	***Street 2:***	
Dt Became Current:	20180301	***City:***	FREMONT
Dt Ended Current:		***State:***	CA
Phone:	510-490-5665	***Country:***	US
Source Type:	Notification	***Zip Code:***	94538

647	*4 of 8*	*NNW*	*0.01 / 63.51*	*15.77 / 10*	***BAY COUNTIES DIESEL SERVICE*** ***42370 BOYCE RD*** ***FREMONT CA 94538***	***FINDS/FRS***

Registry ID: 110070225180
FIPS Code: 06001
HUC Code: 18050003
Site Type Name: STATIONARY
Location Description:
Supplemental Location:
Create Date: 26-APR-18
Update Date:
Interest Types: LQG
SIC Codes:
SIC Code Descriptions:
NAICS Codes: 324191, 325998
NAICS Code Descriptions: ALL OTHER MISCELLANEOUS CHEMICAL PRODUCT AND PREPARATION MANUFACTURING., PETROLEUM LUBRICATING OIL AND GREASE MANUFACTURING.
Conveyor: RCRAINFO
Federal Facility Code:

Map Key	Number of Records	Direction	Distance (mi/ft)	Elev/Diff (ft)	Site	DB

Federal Agency Name:
Tribal Land Code:
Tribal Land Name:
Congressional Dist No: 13
Census Block Code: 060014415031167
EPA Region Code: 09
County Name: ALAMEDA
US/Mexico Border Ind:
Latitude: 37.502408
Longitude: -121.979379
Reference Point: ENTRANCE POINT OF A FACILITY OR STATION
Coord Collection Method: GDT-ADDRESS MATCHING (GEOCODING)
Accuracy Value:
Datum: NAD83
Source:
Facility Detail Rprt URL: https://ofmpub.epa.gov/frs_public2/fii_query_detail.disp_program_facility?p_registry_id=110070225180
Data Source: Facility Registry Service - Single File
Program Acronyms:

RCRAINFO:CAR000280891

647	*5 of 8*	*NNW*	*0.01 / 63.51*	*15.77 / 10*	***B & C TRUCK PARTS INC DBA BAY COUNTIES DIESEL SERVICE INC*** ***42370 BOYCE RD*** ***FREMONT CA 94538-5103***	***RCRA NON GEN***

EPA Handler ID: CAL000323101
Gen Status Universe: No Report
Contact Name: RAYMOND MOWRY
Contact Address: 42370 BOYCE RD , , FREMONT , CA, 94538 ,
Contact Phone No and Ext: 510-490-5665
Contact Email: ACCOUNTING@BCDSTRUCK.COM
Contact Country:
County Name: ALAMEDA
EPA Region: 09
Land Type:
Receive Date: 20070803
Location Latitude:
Location Longitude:

Violation/Evaluation Summary

Note: NO RECORDS: As of Apr 2023, there are no Compliance Monitoring and Enforcement (violation) records associated with this facility (EPA ID).

Handler Summary

Importer Activity: No
Mixed Waste Generator: No
Transporter Activity: No
Transfer Facility: No
Onsite Burner Exemption: No
Furnace Exemption: No
Underground Injection Activity: No
Commercial TSD: No
Used Oil Transporter: No
Used Oil Transfer Facility: No
Used Oil Processor: No
Used Oil Refiner: No
Used Oil Burner: No
Used Oil Market Burner: No
Used Oil Spec Marketer: No

Map Key	Number of Records	Direction	Distance (mi/ft)	Elev/Diff (ft)	Site	DB

Hazardous Waste Handler Details

Sequence No:	1
Receive Date:	20070803
Handler Name:	B & C TRUCK PARTS INC DBA BAY COUNTIES DIESEL SERVICE INC
Source Type:	Implementer
Federal Waste Generator Code:	N
Generator Code Description:	Not a Generator, Verified

Owner/Operator Details

Owner/Operator Ind:	Current Owner	***Street No:***	
Type:	Other	***Street 1:***	42370 BOYCE RD
Name:	B & C TRUCK PARTS INC	***Street 2:***	
Date Became Current:		***City:***	FREMONT
Date Ended Current:		***State:***	CA
Phone:	510-490-5665	***Country:***	
Source Type:	Implementer	***Zip Code:***	94538-5103
Owner/Operator Ind:	Current Operator	***Street No:***	
Type:	Other	***Street 1:***	42370 BOYCE RD
Name:	RAYMOND MOWRY	***Street 2:***	
Date Became Current:		***City:***	FREMONT
Date Ended Current:		***State:***	CA
Phone:	510-490-5665	***Country:***	
Source Type:	Implementer	***Zip Code:***	94538

647	*6 of 8*	*NNW*	*0.01 / 63.51*	*15.77 / 10*	***B & C TRUCK PARTS INC DBA BAY COUNTIES DIESEL SERVICE INC 42370 BOYCE RD FREMONT CA 94538-5103***	*FINDS/FRS*

Registry ID:	110070663441
FIPS Code:	06001
HUC Code:	
Site Type Name:	STATIONARY
Location Description:	
Supplemental Location:	
Create Date:	26-NOV-19
Update Date:	
Interest Types:	UNSPECIFIED UNIVERSE
SIC Codes:	
SIC Code Descriptions:	
NAICS Codes:	811111
NAICS Code Descriptions:	GENERAL AUTOMOTIVE REPAIR.
Conveyor:	
Federal Facility Code:	
Federal Agency Name:	
Tribal Land Code:	
Tribal Land Name:	
Congressional Dist No:	
Census Block Code:	
EPA Region Code:	09
County Name:	ALAMEDA
US/Mexico Border Ind:	
Latitude:	
Longitude:	
Reference Point:	
Coord Collection Method:	
Accuracy Value:	
Datum:	NAD83
Source:	
Facility Detail Rprt URL:	https://ofmpub.epa.gov/frs_public2/fii_query_detail.disp_program_facility?p_registry_id=110070663441
Data Source:	Facility Registry Service - Single File
Program Acronyms:	

Map Key	Number of Records	Direction	Distance (mi/ft)	Elev/Diff (ft)	Site	DB

RCRAINFO:CAL000323101

---

647 *7 of 8* *NNW* *0.01 / 63.51* *15.77 / 10*

B & C TRUCK PARTS INC DBA
BAY COUNTIES DIESEL SERVICE INC
42370 BOYCE RD
FREMONT CA 945385103

HAZ GEN

Epa ID: CAL000323101 ***Facility County:*** 01
Address 2: ***County:*** Alameda
Details DTSC HWTS: The Department of Toxic Substances Control (DTSC) makes available a Waste Code Matrix showing each Waste Code, its description, and annual amounts in its Hazardous Waste Tracking System: https://hwts.dtsc.ca.gov/search
Handler Profile URL: https://hwts.dtsc.ca.gov/facility/CAL000323101

---

647 *8 of 8* *NNW* *0.01 / 63.51* *15.77 / 10*

BAY COUNTIES DIESEL SERVICE
42370 BOYCE RD
FREMONT CA 945385103

HAZ GEN

Epa ID: CAL000111044 ***Facility County:*** 01
Address 2: ***County:*** Alameda
Details DTSC HWTS: The Department of Toxic Substances Control (DTSC) makes available a Waste Code Matrix showing each Waste Code, its description, and annual amounts in its Hazardous Waste Tracking System: https://hwts.dtsc.ca.gov/search
Handler Profile URL: https://hwts.dtsc.ca.gov/facility/CAL000111044

---

648 *1 of 2* *S* *0.23 / 1,240.04* *16.38 / 11*

FAIRWAY CLEANERS
4685 LAFAYETTE STREET
SANTA CLARA CA 95054

EMISSIONS

1990 Criteria Data

Facility ID:	4957	***CERR Code:***	
Facility SIC Code:	7216	***TOGT:***	2
CO:	43	***ROGT:***	0
Air Basin:	SF	***COT:***	
District:	BA	***NOXT:***	
COID:	SCL	***SOXT:***	
DISN:	BAY AREA AQMD	***PMT:***	
CHAPIS:		***PM10T:***	

1990 Toxic Data

Facility ID:	4957	***COID:***	SCL
Facility SIC Code:	7216	***DISN:***	BAY AREA AQMD
CO:	43	***CHAPIS:***	
Air Basin:	SF	***CERR Code:***	
District:	BA		
TS:			
Health Risk Asmt:			
Non-Cancer Chronic Haz Ind:			
Non-Cancer Acute Haz Ind:			

1996 Criteria Data

Facility ID:	10783	***CERR Code:***	
Facility SIC Code:	7216	***TOGT:***	.3
CO:	43	***ROGT:***	0
Air Basin:	SF	***COT:***	

District: BA
COID: SCL
DISN: BAY AREA AQMD
CHAPIS:
NOXT:
SOXT:
PMT:
PM10T:

1996 Toxic Data

Facility ID: 10783
Facility SIC Code: 7216
CO: 43
Air Basin: SF
District: BA
TS:
Health Risk Asmt:
Non-Cancer Chronic Haz Ind:
Non-Cancer Acute Haz Ind:
COID: SCL
DISN: BAY AREA AQMD
CHAPIS:
CERR Code:

Facility ID: 4957
Facility SIC Code: 7216
CO: 43
Air Basin: SF
District: BA
TS:
Health Risk Asmt:
Non-Cancer Chronic Haz Ind:
Non-Cancer Acute Haz Ind:
COID: SCL
DISN: BAY AREA AQMD
CHAPIS:
CERR Code:

1997 Criteria Data

Facility ID: 10783
Facility SIC Code: 7216
CO: 43
Air Basin: SF
District: BA
COID: SCL
DISN: BAY AREA AQMD
CHAPIS:
CERR Code:
TOGT: .1
ROGT: 0
COT:
NOXT:
SOXT:
PMT:
PM10T:

1997 Toxic Data

Facility ID: 4957
Facility SIC Code: 7216
CO: 43
Air Basin: SF
District: BA
TS:
Health Risk Asmt:
Non-Cancer Chronic Haz Ind:
Non-Cancer Acute Haz Ind:
COID: SCL
DISN: BAY AREA AQMD
CHAPIS:
CERR Code:

Facility ID: 10783
Facility SIC Code: 7216
CO: 43
Air Basin: SF
District: BA
TS:
Health Risk Asmt:
Non-Cancer Chronic Haz Ind:
Non-Cancer Acute Haz Ind:
COID: SCL
DISN: BAY AREA AQMD
CHAPIS:
CERR Code:

1998 Criteria Data

Facility ID: 10783
Facility SIC Code: 7216
CERR Code:
TOGT: .3

CO:	43	**ROGT:**	0
Air Basin:	SF	**COT:**	
District:	BA	**NOXT:**	
COID:	SCL	**SOXT:**	
DISN:	BAY AREA AQMD	**PMT:**	
CHAPIS:		**PM10T:**	

1998 Toxic Data

Facility ID:	10783	**COID:**	SCL
Facility SIC Code:	7216	**DISN:**	BAY AREA AQMD
CO:	43	**CHAPIS:**	
Air Basin:	SF	**CERR Code:**	
District:	BA		
TS:			
Health Risk Asmt:			
Non-Cancer Chronic Haz Ind:			
Non-Cancer Acute Haz Ind:			

Facility ID:	4957	**COID:**	SCL
Facility SIC Code:	7216	**DISN:**	BAY AREA AQMD
CO:	43	**CHAPIS:**	
Air Basin:	SF	**CERR Code:**	
District:	BA		
TS:			
Health Risk Asmt:			
Non-Cancer Chronic Haz Ind:			
Non-Cancer Acute Haz Ind:			

1999 Criteria Data

Facility ID:	10783	**CERR Code:**	
Facility SIC Code:	7216	**TOGT:**	.202
CO:	43	**ROGT:**	0
Air Basin:	SF	**COT:**	
District:	BA	**NOXT:**	
COID:	SCL	**SOXT:**	
DISN:	BAY AREA AQMD	**PMT:**	
CHAPIS:		**PM10T:**	

1999 Toxic Data

Facility ID:	10783	**COID:**	SCL
Facility SIC Code:	7216	**DISN:**	BAY AREA AQMD
CO:	43	**CHAPIS:**	
Air Basin:	SF	**CERR Code:**	
District:	BA		
TS:			
Health Risk Asmt:			
Non-Cancer Chronic Haz Ind:			
Non-Cancer Acute Haz Ind:			

2000 Criteria Data

Facility ID:	10783	**CERR Code:**	
Facility SIC Code:	7216	**TOGT:**	.202
CO:	43	**ROGT:**	0
Air Basin:	SF	**COT:**	
District:	BA	**NOXT:**	
COID:	SCL	**SOXT:**	
DISN:	BAY AREA AQMD	**PMT:**	
CHAPIS:		**PM10T:**	

2000 Toxic Data

Facility ID:	10783	***COID:***	SCL
Facility SIC Code:	7216	***DISN:***	BAY AREA AQMD
CO:	43	***CHAPIS:***	
Air Basin:	SF	***CERR Code:***	
District:	BA		
TS:			
Health Risk Asmt:			
Non-Cancer Chronic Haz Ind:			
Non-Cancer Acute Haz Ind:			

2001 Criteria Data

Facility ID:	10783	***CERR Code:***	
Facility SIC Code:	7216	***TOGT:***	.07
CO:	43	***ROGT:***	0
Air Basin:	SF	***COT:***	
District:	BA	***NOXT:***	
COID:	SCL	***SOXT:***	
DISN:	BAY AREA AQMD	***PMT:***	
CHAPIS:		***PM10T:***	

2001 Toxic Data

Facility ID:	10783	***COID:***	SCL
Facility SIC Code:	7216	***DISN:***	BAY AREA AQMD
CO:	43	***CHAPIS:***	
Air Basin:	SF	***CERR Code:***	
District:	BA		
TS:			
Health Risk Asmt:			
Non-Cancer Chronic Haz Ind:			
Non-Cancer Acute Haz Ind:			

2002 Criteria Data

Facility ID:	10783	***CERR Code:***	
Facility SIC Code:	7216	***TOGT:***	.148
CO:	43	***ROGT:***	0
Air Basin:	SF	***COT:***	
District:	BA	***NOXT:***	
COID:	SCL	***SOXT:***	
DISN:	BAY AREA AQMD	***PMT:***	
CHAPIS:		***PM10T:***	

2002 Toxic Data

Facility ID:	10783	***COID:***	SCL
Facility SIC Code:	7216	***DISN:***	BAY AREA AQMD
CO:	43	***CHAPIS:***	
Air Basin:	SF	***CERR Code:***	
District:	BA		
TS:			
Health Risk Asmt:			
Non-Cancer Chronic Haz Ind:			
Non-Cancer Acute Haz Ind:			

2003 Criteria Data

Facility ID:	10783	***CERR Code:***	
Facility SIC Code:	7216	***TOGT:***	.148
CO:	43	***ROGT:***	.1

Air Basin:	SF	**COT:**	
District:	BA	**NOXT:**	
COID:	SCL	**SOXT:**	
DISN:	BAY AREA AQMD	**PMT:**	
CHAPIS:		**PM10T:**	

2003 Toxic Data

Facility ID:	10783	**COID:**	SCL
Facility SIC Code:	7216	**DISN:**	BAY AREA AQMD
CO:	43	**CHAPIS:**	
Air Basin:	SF	**CERR Code:**	
District:	BA		
TS:			
Health Risk Asmt:			
Non-Cancer Chronic Haz Ind:			
Non-Cancer Acute Haz Ind:			

2004 Criteria Data

Facility ID:	10783	**CERR Code:**	
Facility SIC Code:	7216	**TOGT:**	.148
CO:	43	**ROGT:**	.1033928
Air Basin:	SF	**COT:**	
District:	BA	**NOXT:**	
COID:	SCL	**SOXT:**	
DISN:	BAY AREA AQMD	**PMT:**	
CHAPIS:		**PM10T:**	

2004 Toxic Data

Facility ID:	10783	**COID:**	SCL
Facility SIC Code:	7216	**DISN:**	BAY AREA AQMD
CO:	43	**CHAPIS:**	
Air Basin:	SF	**CERR Code:**	
District:	BA		
TS:			
Health Risk Asmt:			
Non-Cancer Chronic Haz Ind:			
Non-Cancer Acute Haz Ind:			

2005 Criteria Data

Facility ID:	10783	**CERR Code:**	
Facility SIC Code:	7216	**TOGT:**	.148
CO:	43	**ROGT:**	.1033928
Air Basin:	SF	**COT:**	
District:	BA	**NOXT:**	
COID:	SCL	**SOXT:**	
DISN:	BAY AREA AQMD	**PMT:**	
CHAPIS:		**PM10T:**	

2005 Toxic Data

Facility ID:	10783	**COID:**	SCL
Facility SIC Code:	7216	**DISN:**	BAY AREA AQMD
CO:	43	**CHAPIS:**	
Air Basin:	SF	**CERR Code:**	
District:	BA		
TS:			
Health Risk Asmt:			
Non-Cancer Chronic Haz Ind:			
Non-Cancer Acute Haz Ind:			

Map Key	Number of Records	Direction	Distance (mi/ft)	Elev/Diff (ft)	Site	DB
648	2 of 2	S	0.23 / 1,240.04	16.38 / 11	FAIRWAY CLEANERS 4685 LAFAYETTE STREET SANTA CLARA CA 95054	DELISTED FED DRY

Program System ID:	
Program System Acronym:	
FRS Facility ID:	110001153938
NPDES ID:	
Federal Facility ID:	
Latitude:	37.39994
Longitude:	-121.962006
Tribal Land Code:	
Permit Name:	
Permittee Address:	
Permit Type:	
Original Issue Date:	
Issue Date:	
Effective Date:	
Expiration Date:	
NPDES IDs:	
NAICS Codes:	812320
SIC Codes:	
Original Source:	FDRY
Record Date:	05-MAY-2021

Map Key	Number of Records	Direction	Distance (mi/ft)	Elev/Diff (ft)	Site	DB
649	1 of 11	NNW	0.04 / 187.56	18.17 / 13	FREMONT MATERIALS DISTR. CENTER 42105 BOYCE ROAD FREMONT CA 94538	RCRA SQG

EPA Handler ID:	CAD981430317
Gen Status Universe:	Small Quantity Generator
Contact Name:	LARRY DENISTON
Contact Address:	US
Contact Phone No and Ext:	510-437-2581
Contact Email:	LCD1@PGE.COM
Contact Country:	US
County Name:	ALAMEDA
EPA Region:	09
Land Type:	Private
Receive Date:	20060309
Location Latitude:	37.503216
Location Longitude:	-121.984862

Violation/Evaluation Summary

Note: NO RECORDS: As of Apr 2023, there are no Compliance Monitoring and Enforcement (violation) records associated with this facility (EPA ID).

Handler Summary

Importer Activity:	No
Mixed Waste Generator:	No
Transporter Activity:	No
Transfer Facility:	No
Onsite Burner Exemption:	No
Furnace Exemption:	No
Underground Injection Activity:	No
Commercial TSD:	No
Used Oil Transporter:	No
Used Oil Transfer Facility:	No
Used Oil Processor:	No
Used Oil Refiner:	No

Used Oil Burner: No
Used Oil Market Burner: No
Used Oil Spec Marketer: No

Hazardous Waste Handler Details

Sequence No: 1
Receive Date: 19960214
Handler Name: PG AND E - FREMONT MATERIALS FACILITY
Federal Waste Generator Code: 1
Generator Code Description: Large Quantity Generator
Source Type: Annual/Biennial Report

Hazardous Waste Handler Details

Sequence No: 1
Receive Date: 20060309
Handler Name: FREMONT MATERIALS DISTR. CENTER
Federal Waste Generator Code: 2
Generator Code Description: Small Quantity Generator
Source Type: Implementer

Hazardous Waste Handler Details

Sequence No: 2
Receive Date: 20060309
Handler Name: FREMONT MATERIALS DISTR. CENTER
Federal Waste Generator Code: 1
Generator Code Description: Large Quantity Generator
Source Type: Annual/Biennial Report

Waste Code Details

Hazardous Waste Code: D002
Waste Code Description: CORROSIVE WASTE

Hazardous Waste Code: D039
Waste Code Description: TETRACHLOROETHYLENE

Hazardous Waste Code: F003
Waste Code Description: THE FOLLOWING SPENT NONHALOGENATED SOLVENTS: XYLENE, ACETONE, ETHYL ACETATE, ETHYL BENZENE, ETHYL ETHER, METHYL ISOBUTYL KETONE, N-BUTYL ALCOHOL, CYCLOHEXANONE, AND METHANOL; ALL SPENT SOLVENT MIXTURES/BLENDS CONTAINING, BEFORE USE, ONLY THE ABOVE SPENT NONHALOGENATED SOLVENTS; AND ALL SPENT SOLVENT MIXTURES/BLENDS CONTAINING, BEFORE USE, ONE OR MORE OF THE ABOVE NONHALOGENATED SOLVENTS, AND A TOTAL OF TEN PERCENT OR MORE (BY VOLUME) OF ONE OR MORE OF THOSE SOLVENTS LISTED IN F001, F002, F004, AND F005; AND STILL BOTTOMS FROM THE RECOVERY OF THESE SPENT SOLVENTS AND SPENT SOLVENT MIXTURES.

Hazardous Waste Code: F002
Waste Code Description: THE FOLLOWING SPENT HALOGENATED SOLVENTS: TETRACHLOROETHYLENE, METHYLENE CHLORIDE, TRICHLOROETHYLENE, 1,1,1-TRICHLOROETHANE, CHLOROBENZENE, 1,1,2-TRICHLORO-1,2,2-TRIFLUOROETHANE, ORTHO-DICHLOROBENZENE, TRICHLOROFLUOROMETHANE, AND 1,1,2, TRICHLOROETHANE; ALL SPENT SOLVENT MIXTURES/BLENDS CONTAINING, BEFORE USE, A TOTAL OF TEN PERCENT OR MORE (BY VOLUME) OF ONE OR MORE OF THE ABOVE HALOGENATED SOLVENTS OR THOSE SOLVENTS LISTED IN F001, F004, AND F005; AND STILL BOTTOMS FROM THE RECOVERY OF THESE SPENT SOLVENTS AND SPENT SOLVENT MIXTURES.

Hazardous Waste Code: D001
Waste Code Description: IGNITABLE WASTE

Hazardous Waste Code: D018
Waste Code Description: BENZENE

Hazardous Waste Code: D003

Waste Code Description: REACTIVE WASTE

Owner/Operator Details

Owner/Operator Ind:	Current Owner	**Street No:**	
Type:	Private	**Street 1:**	77 BEALE STREET
Name:	PACIFIC GAS AND ELECTRIC COMPANY	**Street 2:**	
Date Became Current:	19850101	**City:**	SAN FRANCISCO
Date Ended Current:		**State:**	CA
Phone:		**Country:**	US
Source Type:	Implementer	**Zip Code:**	94105

Owner/Operator Ind:	Current Operator	**Street No:**	
Type:	Private	**Street 1:**	
Name:	PACIFIC GAS AND ELECTRIC COMPANY	**Street 2:**	
Date Became Current:	19850101	**City:**	
Date Ended Current:		**State:**	
Phone:		**Country:**	US
Source Type:	Implementer	**Zip Code:**	

Owner/Operator Ind:	Current Owner	**Street No:**	
Type:	Private	**Street 1:**	77 BEALE STREET
Name:	PACIFIC GAS AND ELECTRIC COMPANY	**Street 2:**	
Date Became Current:	19850101	**City:**	SAN FRANCISCO
Date Ended Current:		**State:**	CA
Phone:		**Country:**	US
Source Type:	Annual/Biennial Report	**Zip Code:**	94105

Owner/Operator Ind:	Current Operator	**Street No:**	
Type:	Private	**Street 1:**	
Name:	PACIFIC GAS AND ELECTRIC COMPANY	**Street 2:**	
Date Became Current:	19850101	**City:**	
Date Ended Current:		**State:**	
Phone:		**Country:**	US
Source Type:	Annual/Biennial Report	**Zip Code:**	

Historical Handler Details

Receive Dt: 19960214
Generator Code Description: Large Quantity Generator
Handler Name: PG AND E - FREMONT MATERIALS FACILITY

Receive Dt: 20060309
Generator Code Description: Large Quantity Generator
Handler Name: FREMONT MATERIALS DISTR. CENTER

---

649 **2 of 11** **NNW** **0.04 / 187.56** **18.17 / 13** ***FREMONT MATERIALS DISTRIBUTION 42105 BOYCE ROAD FREMONT CA 94538*** **HHSS**

County: Alameda
Tank Details Microfiche: http://geotracker.waterboards.ca.gov/ustpdfs/pdf/00036216.pdf

---

649 **3 of 11** **NNW** **0.04 / 187.56** **18.17 / 13** ***PG&E - Fremont Materials Distribution Facility 42105 Boyce Road Fremont CA 94538*** **UST**

Facility ID:	60080	**Latitude:**	37.14814
CERS ID:	10136110	**Longitude:**	-119.644249
County:	Alameda		

Permitting Agency: Fremont City Fire Department
Site Facility Type: PERMITTED UNDERGROUND STORAGE TANK (UST)

Map Key	Number of Records	Direction	Distance (mi/ft)	Elev/Diff (ft)	Site	DB

Note: Information related to facilities can be searched on Geo Tracker Website: https://geotracker.waterboards.ca.gov/search

Tank Details

Epa Region:	9	**Tank Closure Date:**	12/5/2018 12:00:00 AM
No. of Closed UST:	2	**Tank Configuration:**	Stand Alone Tank
No. of Inuse UST:		**Tank Contents:**	Diesel
No. of Oos UST:	0	**Tank Cp Impr Curr:**	No
Owner Type:	Non-Government	**Tank Cp Shutoff:**	Yes
Tank ID No.:	Diesel	**Tank Installatn Dt:**	1/1/1984 12:00:00 AM
Tank Status:	UST Removal	**Tank No of Compart:**	1
Tank Type:	Double Wall	**Tank Pc Constructn:**	Steel
Tank Alarms:	No	**Tank Spill Bucket:**	Yes
Tank Ball Float:	No	**Tribal Lands:**	No

Tank Operator Name:	PG&E: Environmental Field Specialist
Tank Operator Mail Address:	42105 Boyce Road
Tank Operator Mail City:	Fremont
Tank Operator Mail State:	CA
Tank Operator Mail Zip:	94538
Tank Owner Name:	PG&E - Environmental Management
Tank Owner Mailing Address:	77 Beale Street
Tank Owner Mailing City:	San Francisco
Tank Owner Mailing State:	CA
Tank Owner Mailing Zip:	94105
Tank Capacity Gallons:	10000
Tank Piping Construction:	Double Walled
Tank Piping Type:	Conventional Suction
Tank Pw Piping Construction:	Other
Tank Sacrificial Anode:	Yes

Tank Details

Epa Region:	9	**Tank Closure Date:**	12/10/2018 12:00:00 AM
No. of Closed UST:	2	**Tank Configuration:**	Stand Alone Tank
No. of Inuse UST:		**Tank Contents:**	Diesel
No. of Oos UST:	0	**Tank Cp Impr Curr:**	No
Owner Type:	Non-Government	**Tank Cp Shutoff:**	Yes
Tank ID No.:	Unleaded	**Tank Installatn Dt:**	1/1/1984 12:00:00 AM
Tank Status:	UST Removal	**Tank No of Compart:**	1
Tank Type:	Double Wall	**Tank Pc Constructn:**	Steel
Tank Alarms:	No	**Tank Spill Bucket:**	Yes
Tank Ball Float:	No	**Tribal Lands:**	No

Tank Operator Name:	PG&E: Environmental Field Specialist
Tank Operator Mail Address:	42105 Boyce Road
Tank Operator Mail City:	Fremont
Tank Operator Mail State:	CA
Tank Operator Mail Zip:	94538
Tank Owner Name:	PG&E - Environmental Management
Tank Owner Mailing Address:	77 Beale Street
Tank Owner Mailing City:	San Francisco
Tank Owner Mailing State:	CA
Tank Owner Mailing Zip:	94105
Tank Capacity Gallons:	10000
Tank Piping Construction:	Single Walled
Tank Piping Type:	Conventional Suction
Tank Pw Piping Construction:	Other
Tank Sacrificial Anode:	Yes

649	***4 of 11***	***NNW***	***0.04 / 187.56***	***18.17 / 13***	***PACIFIC GAS AND ELECTRIC 42105 BOYCE ROAD FREMONT CA 94538***	***EMISSIONS***

2004 Criteria Data

Facility ID:	14175	**CERR Code:**	
Facility SIC Code:	4931	**TOGT:**	.008
CO:	1	**ROGT:**	.0066936
Air Basin:	SF	**COT:**	.019
District:	BA	**NOXT:**	.091
COID:	ALA	**SOXT:**	.001
DISN:	BAY AREA AQMD	**PMT:**	.006
CHAPIS:		**PM10T:**	.005856

2004 Toxic Data

Facility ID:	14175	**COID:**	ALA
Facility SIC Code:	4931	**DISN:**	BAY AREA AQMD
CO:	1	**CHAPIS:**	
Air Basin:	SF	**CERR Code:**	
District:	BA		
TS:			
Health Risk Asmt:			
Non-Cancer Chronic Haz Ind:			
Non-Cancer Acute Haz Ind:			

2005 Criteria Data

Facility ID:	14175	**CERR Code:**	
Facility SIC Code:	4931	**TOGT:**	.008
CO:	1	**ROGT:**	.0066936
Air Basin:	SF	**COT:**	.019
District:	BA	**NOXT:**	.091
COID:	ALA	**SOXT:**	.001
DISN:	BAY AREA AQMD	**PMT:**	.006
CHAPIS:		**PM10T:**	.005856

2005 Toxic Data

Facility ID:	14175	**COID:**	ALA
Facility SIC Code:	4931	**DISN:**	BAY AREA AQMD
CO:	1	**CHAPIS:**	
Air Basin:	SF	**CERR Code:**	
District:	BA		
TS:			
Health Risk Asmt:			
Non-Cancer Chronic Haz Ind:			
Non-Cancer Acute Haz Ind:			

2006 Criteria Data

Facility ID:	14175	**CERR Code:**	
Facility SIC Code:	4931	**TOGT:**	.003
CO:	1	**ROGT:**	.0025101
Air Basin:	SF	**COT:**	.008
District:	BA	**NOXT:**	.037
COID:	ALA	**SOXT:**	.001
DISN:	BAY AREA AQMD	**PMT:**	.003
CHAPIS:		**PM10T:**	.002928

2006 Toxic Data

Facility ID:	14175	**COID:**	ALA
Facility SIC Code:	4931	**DISN:**	BAY AREA AQMD
CO:	1	**CHAPIS:**	
Air Basin:	SF	**CERR Code:**	
District:	BA		

TS:
Health Risk Asmt:
Non-Cancer Chronic Haz Ind:
Non-Cancer Acute Haz Ind:

2007 Criteria Data

Facility ID:	14175	***CERR Code:***	
Facility SIC Code:	4931	***TOGT:***	.003
CO:	1	***ROGT:***	.0025101
Air Basin:	SF	***COT:***	.008
District:	BA	***NOXT:***	.037
COID:	ALA	***SOXT:***	.001
DISN:	BAY AREA AQMD	***PMT:***	.003
CHAPIS:		***PM10T:***	.002928

2007 Toxic Data

Facility ID:	14175	***COID:***	ALA
Facility SIC Code:	4931	***DISN:***	BAY AREA AQMD
CO:	1	***CHAPIS:***	
Air Basin:	SF	***CERR Code:***	
District:	BA		

TS:
Health Risk Asmt:
Non-Cancer Chronic Haz Ind:
Non-Cancer Acute Haz Ind:

2008 Criteria Data

Facility ID:	14175	***CERR Code:***	
Facility SIC Code:	4931	***TOGT:***	.011
CO:	1	***ROGT:***	.0092037
Air Basin:	SF	***COT:***	.087
District:	BA	***NOXT:***	.071
COID:	ALA	***SOXT:***	0
DISN:	BAY AREA AQMD	***PMT:***	.004
CHAPIS:		***PM10T:***	.003904

2008 Toxic Data

Facility ID:	14175	***COID:***	ALA
Facility SIC Code:	4931	***DISN:***	BAY AREA AQMD
CO:	1	***CHAPIS:***	
Air Basin:	SF	***CERR Code:***	
District:	BA		

TS:
Health Risk Asmt:
Non-Cancer Chronic Haz Ind:
Non-Cancer Acute Haz Ind:

2009 Criteria Data

Facility ID:	14175	***CERR Code:***	
Facility SIC Code:	4931	***TOGT:***	.011
CO:	1	***ROGT:***	.0092037
Air Basin:	SF	***COT:***	.087
District:	BA	***NOXT:***	.071
COID:	ALA	***SOXT:***	0
DISN:	BAY AREA AQMD	***PMT:***	. 0040983606557377049180327868852459016393344
CHAPIS:		***PM10T:***	.004

2009 Toxic Data

Facility ID:	14175	***COID:***	ALA
Facility SIC Code:	4931	***DISN:***	BAY AREA AQMD
CO:	1	***CHAPIS:***	
Air Basin:	SF	***CERR Code:***	
District:	BA		
TS:			
Health Risk Asmt:			
Non-Cancer Chronic Haz Ind:			
Non-Cancer Acute Haz Ind:			

2010 Toxic Data

Facility ID:	14175	***COID:***	ALA
Facility SIC Code:	4931	***DISN:***	BAY AREA AQMD
CO:	1	***CHAPIS:***	
Air Basin:	SF	***CERR Code:***	
District:	BA		
TS:			
Health Risk Asmt:			
Non-Cancer Chronic Haz Ind:			
Non-Cancer Acute Haz Ind:			

2011 Criteria Data

Facility ID:	14175	***CERR Code:***	
Facility SIC Code:	4931	***TOGT:***	.001
CO:	1	***ROGT:***	.0008367
Air Basin:	SF	***COT:***	.011
District:	BA	***NOXT:***	.009
COID:	ALA	***SOXT:***	0
DISN:	BAY AREA AQMD	***PMT:***	.00102459016393442622950819672131147540 9836
CHAPIS:		***PM10T:***	.001

2011 Toxic Data

Facility ID:	14175	***COID:***	ALA
Facility SIC Code:	4931	***DISN:***	BAY AREA AQMD
CO:	1	***CHAPIS:***	
Air Basin:	SF	***CERR Code:***	
District:	BA		
TS:			
Health Risk Asmt:			
Non-Cancer Chronic Haz Ind:			
Non-Cancer Acute Haz Ind:			

2012 Criteria Data

Facility ID:	14175	***CERR Code:***	
Facility SIC Code:	4931	***TOGT:***	0
CO:	1	***ROGT:***	0
Air Basin:	SF	***COT:***	.001
District:	BA	***NOXT:***	.001
COID:	ALA	***SOXT:***	0
DISN:	BAY AREA AQMD	***PMT:***	0
CHAPIS:		***PM10T:***	0

2012 Toxic Data

Facility ID:	14175	**COID:**	ALA
Facility SIC Code:	4931	**DISN:**	BAY AREA AQMD
CO:	1	**CHAPIS:**	
Air Basin:	SF	**CERR Code:**	
District:	BA		
TS:			
Health Risk Asmt:			
Non-Cancer Chronic Haz Ind:			
Non-Cancer Acute Haz Ind:			

2013 Criteria Data

Facility ID:	14175	**CERR Code:**	
Facility SIC Code:	4931	**TOGT:**	0
CO:	1	**ROGT:**	0
Air Basin:	SF	**COT:**	.001
District:	BA	**NOXT:**	.001
COID:	ALA	**SOXT:**	0
DISN:	BAY AREA AQMD	**PMT:**	0
CHAPIS:		**PM10T:**	0

2013 Toxic Data

Facility ID:	14175	**COID:**	ALA
Facility SIC Code:	4931	**DISN:**	BAY AREA AQMD
CO:	1	**CHAPIS:**	
Air Basin:	SF	**CERR Code:**	
District:	BA		
TS:			
Health Risk Asmt:			
Non-Cancer Chronic Haz Ind:			
Non-Cancer Acute Haz Ind:			

2014 Criteria Data

Facility ID:	14175	**CERR Code:**	
Facility SIC Code:	4931	**TOGT:**	.001708777
CO:	1	**ROGT:**	
Air Basin:	SF	**COT:**	.014109452
District:	BA	**NOXT:**	.011463323
COID:	ALA	**SOXT:**	.000011908
DISN:	BAY AREA AQMD	**PMT:**	.000261218
CHAPIS:		**PM10T:**	.000250769

2014 Toxic Data

Facility ID:	14175	**COID:**	ALA
Facility SIC Code:	4931	**DISN:**	BAY AREA AQMD
CO:	1	**CHAPIS:**	
Air Basin:	SF	**CERR Code:**	
District:	BA		
TS:			
Health Risk Asmt:			
Non-Cancer Chronic Haz Ind:			
Non-Cancer Acute Haz Ind:			

2015 Criteria Data

Facility ID:	14175	**CERR Code:**	
Facility SIC Code:	4931	**TOGT:**	.001708777
CO:	1	**ROGT:**	.001659936
Air Basin:	SF	**COT:**	.01410945

District:	BA	**NOXT:**	.01146332
COID:	ALA	**SOXT:**	.000011908
DISN:	BAY AREA AQMD	**PMT:**	.000261218
CHAPIS:		**PM10T:**	.000250769

2015 Toxic Data

Facility ID:	14175	**COID:**	ALA
Facility SIC Code:	4931	**DISN:**	BAY AREA AQMD
CO:	1	**CHAPIS:**	
Air Basin:	SF	**CERR Code:**	
District:	BA		
TS:			
Health Risk Asmt:			
Non-Cancer Chronic Haz Ind:			
Non-Cancer Acute Haz Ind:			

2016 Criteria Data

Facility ID:	14175	**CERR CODE:**	
Facility SIC Code:	4931	**TOGT:**	.007003642
CO:	1	**ROGT:**	.006152699497
Air Basin:	SF	**COT:**	.057829434
District:	BA	**NOXT:**	.046983931
COID:	ALA	**SOXT:**	.000048807
DISN:	BAY AREA AQMD	**PMT:**	.001070636
CHAPIS:		**PM10T:**	.00102781

2016 Toxic Data

Facility ID:	14175	**TS:**	
Facility SIC Code:	4931	**HRA:**	
CERR CODE:		**CH Index:**	
COID:	ALA	**AH Index:**	
CO:	1	**Air Basin:**	SF
DISN:	BAY AREA AQMD	**District:**	BA
CHAPIS:			

2017 Criteria Data

Facility ID:	14175	**CERR Code:**	
Facility SIC Code:	4931	**TOGT:**	.007003642
CO:	1	**ROGT:**	.006152699497
Air Basin:	SF	**COT:**	.057829434
District:	BA	**NOXT:**	.046983931
COID:	ALA	**SOXT:**	.000048807
DISN:	BAY AREA AQMD	**PMT:**	.001070636
CHAPIS:		**PM10T:**	.00102781

2017 Toxic Data

Facility ID:	14175	**COID:**	ALA
Facility SIC Code:	4931	**DISN:**	BAY AREA AQMD
CO:	1	**CHAPIS:**	
Air Basin:	SF	**CERR Code:**	
District:	BA		
TS:			
Health Risk Asmt:			
Non-Cancer Chronic Haz Ind:			
Non-Cancer Acute Haz Ind:			

2018 Criteria Data

Facility ID: 14175
Facility SIC Code: 4931
CO: 1
Air Basin: SF
District: BA
COID: ALA
DISN: BAY AREA AQMD
CHAPIS:
CERR Code:
TOGT: .009051438
ROGT: .007951688283
COT: .074738179
NOXT: .060721572
SOXT: .000063078
PMT: .001383679
PM10T: .001328332

2018 Toxic Data

Facility ID: 14175
Facility SIC Code: 4931
CO: 1
Air Basin: SF
District: BA
TS:
Health Risk Asmt:
Non-Cancer Chronic Haz Ind:
Non-Cancer Acute Haz Ind:
COID: ALA
DISN: BAY AREA AQMD
CHAPIS:
CERR Code:

2019 Criteria Data

CO: 1
Air Basin: SF
Facility ID: 14175
District: BA
Facility SIC Code: 4931
CO ID: ALA
DISN: BAY AREA AQMD
PM10T: .001328332
TOGT: .009051438
PMT: .001383679
CHAPIS:
CERR Code:
ROGT: .007951688283
COT: .074738179
NOXT: .060721572
SOXT: .000063078

2019 Toxic Data

CO: 1
Air Basin: SF
Faccility ID: 14175
District: BA
Facility SIC Code: 4931
COID: ALA
Non-Cancer Chronic Haz Ind:
Non-Cancer Acute Haz Ind:
DISN: BAY AREA AQMD
CHAPIS:
CERR Code:
TS:
Health Risk Asmt:

2020 Criteria Data

CO: 1
Air Basin: SF
Facility ID: 14175
District: BA
Facility SIC Code: 4931
CO ID: ALA
DISN: BAY AREA AQMD
TOGT: .000746583
PMT: .000114129
PM10T: .000109564
CHAPIS:
CERR Code:
ROGT: .0006558731655
COT: .006164571
NOXT: .005008449
SOXT: .000173426

2020 Toxic Data

CO: 1
Air Basin: SF
DISN: BAY AREA AQMD
CHAPIS:

Map Key	Number of Records	Direction	Distance (mi/ft)	Elev/Diff (ft)	Site	DB

Facility ID: 14175
District: BA
Facility SIC Code: 4931
COID: ALA
Non-Cancer Chronic Haz Ind:
Non-Cancer Acute Haz Ind:
CHERR Code:
TS:
Health Risk Asmt:

---

649 | 5 of 11 | NNW | 0.04 / 187.56 | 18.17 / 13 | FREMONT MATERIALS DISTRIBUTION, 42105 BOYCE ROAD, FREMONT CA | HIST TANK

Owner Name: PACIFIC AND ELECTRIC COMPA
Owner Street: 77 BEALE STREET
Owner City: SAN FRANCISCO
Owner State: CA
Owner Zip: 94106
No of Containers: 2
County: ALAMEDA
Facility State: CA
Facility Zip: 94538

---

649 | 6 of 11 | NNW | 0.04 / 187.56 | 18.17 / 13 | PG&E - Fremont Materials Distribution Facility, 42105 BOYCE ROAD, FREMONT CA 94538 | DELISTED CTNK

Site ID: 56687
County:
Tank Type:
Original Source: CTNK
Record Date: 06-MAY-2019
Latitude:
Longitude:

---

649 | 7 of 11 | NNW | 0.04 / 187.56 | 18.17 / 13 | P G & E, 42105 BOYCE RD, FREMONT CA 94538 | EMISSIONS

2017 Criteria Data

Facility ID: 106233
Facility SIC Code: 5411
CO: 1
Air Basin: SF
District: BA
COID: ALA
DISN: BAY AREA AQMD
CHAPIS:
CERR Code:
TOGT: .005473108
ROGT: .005473108
COT:
NOXT:
SOXT:
PMT:
PM10T:

2017 Toxic Data

Facility ID: 106233
Facility SIC Code: 5411
CO: 1
Air Basin: SF
District: BA
TS:
Health Risk Asmt:
Non-Cancer Chronic Haz Ind:
Non-Cancer Acute Haz Ind:
COID: ALA
DISN: BAY AREA AQMD
CHAPIS:
CERR Code:

2018 Criteria Data

Facility ID: 106233
Facility SIC Code: 4931
CERR Code:
TOGT: .005473108

CO:	1	**ROGT:**	.005473108
Air Basin:	SF	**COT:**	
District:	BA	**NOXT:**	
COID:	ALA	**SOXT:**	
DISN:	BAY AREA AQMD	**PMT:**	
CHAPIS:		**PM10T:**	

2018 Toxic Data

Facility ID:	106233	**COID:**	ALA
Facility SIC Code:	4931	**DISN:**	BAY AREA AQMD
CO:	1	**CHAPIS:**	
Air Basin:	SF	**CERR Code:**	
District:	BA		
TS:			
Health Risk Asmt:			
Non-Cancer Chronic Haz Ind:			
Non-Cancer Acute Haz Ind:			

2019 Criteria Data

CO:	1	**CHAPIS:**	
Air Basin:	SF	**CERR Code:**	
Facility ID:	106233	**ROGT:**	.005473108
District:	BA	**COT:**	
Facility SIC Code:	4931	**NOXT:**	
CO ID:	ALA	**SOXT:**	
DISN:	BAY AREA AQMD		
PM10T:			
TOGT:	.005473108		
PMT:			

2019 Toxic Data

CO:	1	**DISN:**	BAY AREA AQMD
Air Basin:	SF	**CHAPIS:**	
Faccility ID:	106233	**CERR Code:**	
District:	BA	**TS:**	
Facility SIC Code:	4931	**Health Risk Asmt:**	
COID:	ALA		
Non-Cancer Chronic Haz Ind:			
Non-Cancer Acute Haz Ind:			

2020 Criteria Data

CO:	1	**CHAPIS:**	
Air Basin:	SF	**CERR Code:**	
Facility ID:	106233	**ROGT:**	.005473108
District:	BA	**COT:**	
Facility SIC Code:	4931	**NOXT:**	
CO ID:	ALA	**SOXT:**	
DISN:	BAY AREA AQMD		
TOGT:	.005473108		
PMT:			
PM10T:			

2020 Toxic Data

CO:	1	**DISN:**	BAY AREA AQMD
Air Basin:	SF	**CHAPIS:**	
Facility ID:	106233	**CHERR Code:**	
District:	BA	**TS:**	
Facility SIC Code:	4931	**Health Risk Asmt:**	

Map Key	Number of Records	Direction	Distance (mi/ft)	Elev/Diff (ft)	Site	DB
COID: ALA Non-Cancer Chronic Haz Ind: Non-Cancer Acute Haz Ind:						
649	8 of 11	NNW	0.04 / 187.56	18.17 / 13	GRANITE CONSTRUCTION COMPANY 42105 BOYCE ROAD - GATE 1 FREMONT CA 94538	RCRA NON GEN

EPA Handler ID: CAC003044801
Gen Status Universe: No Report
Contact Name: CHRISTINE WILLIAMS
Contact Address: 715 COMSTOCK STREET , , SANTA CLARA , CA, 95054 ,
Contact Phone No and Ext: 831-750-0435
Contact Email: CHRISTINE.WILLIAMS@GCINC.COM
Contact Country:
County Name: ALAMEDA
EPA Region: 09
Land Type:
Receive Date: 20191125
Location Latitude:
Location Longitude:

Violation/Evaluation Summary

Note: NO RECORDS: As of Apr 2023, there are no Compliance Monitoring and Enforcement (violation) records associated with this facility (EPA ID).

Handler Summary

Importer Activity: No
Mixed Waste Generator: No
Transporter Activity: No
Transfer Facility: No
Onsite Burner Exemption: No
Furnace Exemption: No
Underground Injection Activity: No
Commercial TSD: No
Used Oil Transporter: No
Used Oil Transfer Facility: No
Used Oil Processor: No
Used Oil Refiner: No
Used Oil Burner: No
Used Oil Market Burner: No
Used Oil Spec Marketer: No

Hazardous Waste Handler Details

Sequence No: 1
Receive Date: 20191125
Handler Name: GRANITE CONSTRUCTION COMPANY
Source Type: Implementer
Federal Waste Generator Code: N
Generator Code Description: Not a Generator, Verified

Owner/Operator Details

Owner/Operator Ind: Current Operator
Type: Other
Name: CHRISTINE WILLIAMS
Date Became Current:
Date Ended Current:
Phone: 831-750-0435
Street No:
Street 1: 715 COMSTOCK STREET
Street 2:
City: SANTA CLARA
State: CA
Country:

Map Key	Number of Records	Direction	Distance (mi/ft)	Elev/Diff (ft)	Site	DB

Source Type:	Implementer	**Zip Code:**	95054
Owner/Operator Ind:	Current Owner	**Street No:**	
Type:	Other	**Street 1:**	715 COMSTOCK STREET
Name:	CHRISTINE WILLIAMS	**Street 2:**	
Date Became Current:		**City:**	SANTA CLARA
Date Ended Current:		**State:**	CA
Phone:	831-750-0435	**Country:**	
Source Type:	Implementer	**Zip Code:**	95054

649 **9 of 11** **NNW** **0.04 / 187.56** **18.17 / 13** **PG & E CONSTRUCTION YARD 42105 BOYCE RD B FREMONT CA** **UST SWEEPS**

C C:	A01-009-60794	**D Filename:**	SITE06A
BOE:	44-001351	**Page No:**	180
Comp:	60794	**County:**	ALAMEDA
Status:	ACTIVE	**State :**	CA
No of Tanks:	2	**Zip:**	94538
Jurisdict:	CITY OF FREMONT	**Latitude:**	37.507427
Agency:	FIRE DEPARTMENT	**Longitude:**	-121.986402
Phone:		**Georesult:**	S5HPNTSCZA

Tank Details

Tank ID:	000001	**S Contain:**	
O Tank ID:	#2	**Stg:**	P
SWRCB No:	01-009-060794-000001	**Storage :**	
Removed:		**Storag Type:**	PRODUCT
Installed:		**P Contain:**	
A Date:	07-01-85	**Content:**	DIESEL
Capac:	10000	**ONA:**	
Tank Use:	M.V. FUEL	**D File Name:**	TANK6

Tank Details

Tank ID:	000002	**S Contain:**	
O Tank ID:	#1	**Stg:**	P
SWRCB No:	01-009-060794-000002	**Storage :**	
Removed:		**Storag Type:**	PRODUCT
Installed:		**P Contain:**	
A Date:	07-01-85	**Content:**	REG UNLEADED
Capac:	10000	**ONA:**	
Tank Use:	M.V. FUEL	**D File Name:**	TANK6

649 **10 of 11** **NNW** **0.04 / 187.56** **18.17 / 13** **PG&E - FREMONT MATERIALS DISTRIBUTION FACILITY 42105 BOYCE ROAD FREMONT CA 94538** **CONT ALAMEDA**

Facility Type:	PERMITTED UNDERGROUND STORAGE TANK (UST)	**Rel Desc:**	
Status:		**Rel Type:**	
Site Code:		**Rel T Desc:**	
Site ID:		**Program:**	
Record ID:		**Case Desc:**	
ID Type:		**ID Date:**	
Substance:			
County:	ALAMEDA		
Longitude:			
Latitude:			

Site Details

Map Key	Number of Records	Direction	Distance (mi/ft)	Elev/Diff (ft)	Site	DB
Global ID:				Inv Party:		
Fac ID:	C90001791			Inv P Type:		
Desc:						

649	11 of 11	NNW	0.04 / 187.56	18.17 / 13	FREMONT MAT/GC FACILITY 42105 BOYCE ROAD FREMONT CA 94538-0000	RCRA LQG

EPA Handler ID:	CAD982031767
Gen Status Universe:	Large Quantity Generator
Contact Name:	VERONICA SHANNON
Contact Address:	PG&E MANIFESTS - PO BOX 7640 , , SAN FRANCISCO , CA, 94120 , US
Contact Phone No and Ext:	925-471-1104
Contact Email:	VERONICA.SHANNON@PGE.COM
Contact Country:	US
County Name:	ALAMEDA
EPA Region:	09
Land Type:	Private
Receive Date:	20220225
Location Latitude:	
Location Longitude:	

Violation/Evaluation Summary

Note:	NO RECORDS: As of Apr 2023, there are no Compliance Monitoring and Enforcement (violation) records associated with this facility (EPA ID).

Handler Summary

Importer Activity:	No
Mixed Waste Generator:	No
Transporter Activity:	No
Transfer Facility:	No
Onsite Burner Exemption:	No
Furnace Exemption:	No
Underground Injection Activity:	No
Commercial TSD:	No
Used Oil Transporter:	No
Used Oil Transfer Facility:	No
Used Oil Processor:	No
Used Oil Refiner:	No
Used Oil Burner:	No
Used Oil Market Burner:	No
Used Oil Spec Marketer:	No

Hazardous Waste Handler Details

Sequence No:	2
Receive Date:	20140301
Handler Name:	FREMONT MATERIALS DISTRIBUTION CENTER
Federal Waste Generator Code:	1
Generator Code Description:	Large Quantity Generator
Source Type:	Annual/Biennial Report update with Notification

Waste Code Details

Hazardous Waste Code:	D018
Waste Code Description:	BENZENE
Hazardous Waste Code:	741
Waste Code Description:	Liquids with halogenated organic compounds > 1000 mg/l
Hazardous Waste Code:	D001

Waste Code Description: IGNITABLE WASTE

Hazardous Waste Code: 331
Waste Code Description: Off-specification, aged, or surplus organics

Hazardous Waste Code: 343
Waste Code Description: Unspecified organic liquid mixture

Hazardous Waste Code: D002
Waste Code Description: CORROSIVE WASTE

Hazardous Waste Code: 272
Waste Code Description: Polymeric resin waste

Hazardous Waste Code: F001
Waste Code Description: THE FOLLOWING SPENT HALOGENATED SOLVENTS USED IN DEGREASING: TETRACHLOROETHYLENE, TRICHLORETHYLENE, METHYLENE CHLORIDE, 1,1,1-TRICHLOROETHANE, CARBON TETRACHLORIDE AND CHLORINATED FLUOROCARBONS; ALL SPENT SOLVENT MIXTURES/BLENDS USED IN DEGREASING CONTAINING, BEFORE USE, A TOTAL OF TEN PERCENT OR MORE (BY VOLUME) OF ONE OR MORE OF THE ABOVE HALOGENATED SOLVENTS OR THOSE SOLVENTS LISTED IN F002, F004, AND F005; AND STILL BOTTOMS FROM THE RECOVERY OF THESE SPENT SOLVENTS AND SPENT SOLVENT MIXTURES.

Hazardous Waste Code: D040
Waste Code Description: TRICHLORETHYLENE

Hazardous Waste Code: D005
Waste Code Description: BARIUM

Hazardous Waste Code: 181
Waste Code Description: Other inorganic solid waste

Hazardous Waste Code: D039
Waste Code Description: TETRACHLOROETHYLENE

Hazardous Waste Code: D035
Waste Code Description: METHYL ETHYL KETONE

Hazardous Waste Code: D008
Waste Code Description: LEAD

Hazardous Waste Code: 134
Waste Code Description: Aqueous solution with <10% total organic residues

Hazardous Waste Code: F003
Waste Code Description: THE FOLLOWING SPENT NONHALOGENATED SOLVENTS: XYLENE, ACETONE, ETHYL ACETATE, ETHYL BENZENE, ETHYL ETHER, METHYL ISOBUTYL KETONE, N-BUTYL ALCOHOL, CYCLOHEXANONE, AND METHANOL; ALL SPENT SOLVENT MIXTURES/BLENDS CONTAINING, BEFORE USE, ONLY THE ABOVE SPENT NONHALOGENATED SOLVENTS; AND ALL SPENT SOLVENT MIXTURES/BLENDS CONTAINING, BEFORE USE, ONE OR MORE OF THE ABOVE NONHALOGENATED SOLVENTS, AND A TOTAL OF TEN PERCENT OR MORE (BY VOLUME) OF ONE OR MORE OF THOSE SOLVENTS LISTED IN F001, F002, F004, AND F005; AND STILL BOTTOMS FROM THE RECOVERY OF THESE SPENT SOLVENTS AND SPENT SOLVENT MIXTURES.

Hazardous Waste Code: F002
Waste Code Description: THE FOLLOWING SPENT HALOGENATED SOLVENTS: TETRACHLOROETHYLENE, METHYLENE CHLORIDE, TRICHLOROETHYLENE, 1,1,1-TRICHLOROETHANE, CHLOROBENZENE, 1,1,2-TRICHLORO-1,2,2-TRIFLUOROETHANE, ORTHO-DICHLOROBENZENE, TRICHLOROFLUOROMETHANE, AND 1,1,2, TRICHLOROETHANE; ALL SPENT SOLVENT MIXTURES/BLENDS CONTAINING, BEFORE USE, A TOTAL OF TEN PERCENT OR MORE (BY VOLUME) OF ONE OR MORE OF THE ABOVE HALOGENATED SOLVENTS OR THOSE SOLVENTS LISTED IN F001, F004, AND F005; AND STILL BOTTOMS FROM THE RECOVERY OF THESE SPENT SOLVENTS AND SPENT SOLVENT MIXTURES.

Hazardous Waste Code: F005
Waste Code Description: THE FOLLOWING SPENT NONHALOGENATED SOLVENTS: TOLUENE, METHYL ETHYL KETONE, CARBON DISULFIDE, ISOBUTANOL, PYRIDINE, BENZENE, 2-ETHOXYETHANOL, AND 2-NITROPROPANE; ALL SPENT SOLVENT MIXTURES/BLENDS CONTAINING, BEFORE USE, A TOTAL OF TEN PERCENT OR MORE (BY VOLUME) OF ONE OR MORE OF THE ABOVE NONHALOGENATED SOLVENTS OR THOSE SOLVENTS LISTED IN F001, F002, OR F004; AND STILL BOTTOMS FROM THE RECOVERY OF THESE SPENT SOLVENTS AND SPENT SOLVENT MIXTURES.

Hazardous Waste Code: 281
Waste Code Description: Adhesives

Hazardous Waste Code: 141
Waste Code Description: Off-specification, aged, or surplus inorganics

Hazardous Waste Handler Details

Sequence No: 3
Receive Date: 20220104
Handler Name: FREMONT MAT/GC FACILITY
Federal Waste Generator Code: 1
Generator Code Description: Large Quantity Generator
Source Type: Notification

Waste Code Details

Hazardous Waste Code: 181
Waste Code Description: Other inorganic solid waste

Hazardous Waste Code: D005
Waste Code Description: BARIUM

Hazardous Waste Code: D035
Waste Code Description: METHYL ETHYL KETONE

Hazardous Waste Code: 343
Waste Code Description: Unspecified organic liquid mixture

Hazardous Waste Code: D039
Waste Code Description: TETRACHLOROETHYLENE

Hazardous Waste Code: 281
Waste Code Description: Adhesives

Hazardous Waste Code: D008
Waste Code Description: LEAD

Hazardous Waste Code: F005
Waste Code Description: THE FOLLOWING SPENT NONHALOGENATED SOLVENTS: TOLUENE, METHYL ETHYL KETONE, CARBON DISULFIDE, ISOBUTANOL, PYRIDINE, BENZENE, 2-ETHOXYETHANOL, AND 2-NITROPROPANE; ALL SPENT SOLVENT MIXTURES/BLENDS CONTAINING, BEFORE USE, A TOTAL OF TEN PERCENT OR MORE (BY VOLUME) OF ONE OR MORE OF THE ABOVE NONHALOGENATED SOLVENTS OR THOSE SOLVENTS LISTED IN F001, F002, OR F004; AND STILL BOTTOMS FROM THE RECOVERY OF THESE SPENT SOLVENTS AND SPENT SOLVENT MIXTURES.

Hazardous Waste Code: 212
Waste Code Description: Oxygenated solvents (acetone, butanol, ethyl acetate, etc.)

Hazardous Waste Code: 352
Waste Code Description: Other organic solids

Hazardous Waste Code: 213
Waste Code Description: Hydrocarbon solvents (benzene, hexane, Stoddard, etc.)

Hazardous Waste Code: F003
Waste Code Description: THE FOLLOWING SPENT NONHALOGENATED SOLVENTS: XYLENE, ACETONE, ETHYL ACETATE, ETHYL BENZENE, ETHYL ETHER, METHYL ISOBUTYL KETONE, N-BUTYL ALCOHOL, CYCLOHEXANONE, AND METHANOL; ALL SPENT SOLVENT MIXTURES/BLENDS CONTAINING, BEFORE USE, ONLY THE ABOVE SPENT NONHALOGENATED SOLVENTS; AND ALL SPENT SOLVENT MIXTURES/BLENDS CONTAINING, BEFORE USE, ONE OR MORE OF THE ABOVE NONHALOGENATED SOLVENTS, AND A TOTAL OF TEN PERCENT OR MORE (BY VOLUME) OF ONE OR MORE OF THOSE SOLVENTS LISTED IN F001, F002, F004, AND F005; AND STILL BOTTOMS FROM THE RECOVERY OF THESE SPENT SOLVENTS AND SPENT SOLVENT MIXTURES.

Hazardous Waste Code: 331
Waste Code Description: Off-specification, aged, or surplus organics

Hazardous Waste Code: D018
Waste Code Description: BENZENE

Hazardous Waste Code: 741
Waste Code Description: Liquids with halogenated organic compounds > 1000 mg/l

Hazardous Waste Code: D002
Waste Code Description: CORROSIVE WASTE

Hazardous Waste Code: D001
Waste Code Description: IGNITABLE WASTE

Hazardous Waste Handler Details

Sequence No: 1
Receive Date: 19870828
Handler Name: FREMONT GC FACILITY
Federal Waste Generator Code: N
Generator Code Description: Not a Generator, Verified
Source Type: Notification

Hazardous Waste Handler Details

Sequence No: 4
Receive Date: 20220225
Handler Name: FREMONT MAT/GC FACILITY
Federal Waste Generator Code: 1
Generator Code Description: Large Quantity Generator
Source Type: Annual/Biennial Report update with Notification

Waste Code Details

Hazardous Waste Code: D018
Waste Code Description: BENZENE

Hazardous Waste Code: D002
Waste Code Description: CORROSIVE WASTE

Hazardous Waste Code: 181
Waste Code Description: Other inorganic solid waste

Hazardous Waste Code: 741
Waste Code Description: Liquids with halogenated organic compounds > 1000 mg/l

Hazardous Waste Code: F003
Waste Code Description: THE FOLLOWING SPENT NONHALOGENATED SOLVENTS: XYLENE, ACETONE, ETHYL ACETATE, ETHYL BENZENE, ETHYL ETHER, METHYL ISOBUTYL KETONE, N-BUTYL ALCOHOL, CYCLOHEXANONE, AND METHANOL; ALL SPENT SOLVENT MIXTURES/BLENDS CONTAINING, BEFORE USE, ONLY THE ABOVE SPENT NONHALOGENATED SOLVENTS; AND ALL SPENT SOLVENT MIXTURES/BLENDS CONTAINING, BEFORE USE, ONE OR MORE OF THE ABOVE NONHALOGENATED SOLVENTS, AND A TOTAL OF TEN PERCENT OR MORE (BY VOLUME) OF ONE OR MORE OF THOSE SOLVENTS LISTED IN F001, F002, F004, AND F005; AND STILL BOTTOMS FROM THE RECOVERY OF THESE SPENT SOLVENTS AND SPENT SOLVENT MIXTURES.

Hazardous Waste Code: 331
Waste Code Description: Off-specification, aged, or surplus organics

Hazardous Waste Code: 352
Waste Code Description: Other organic solids

Hazardous Waste Code: F005
Waste Code Description: THE FOLLOWING SPENT NONHALOGENATED SOLVENTS: TOLUENE, METHYL ETHYL KETONE, CARBON DISULFIDE, ISOBUTANOL, PYRIDINE, BENZENE, 2-ETHOXYETHANOL, AND 2-NITROPROPANE; ALL SPENT SOLVENT MIXTURES/BLENDS CONTAINING, BEFORE USE, A TOTAL OF TEN PERCENT OR MORE (BY VOLUME) OF ONE OR MORE OF THE ABOVE NONHALOGENATED SOLVENTS OR THOSE SOLVENTS

LISTED IN F001, F002, OR F004; AND STILL BOTTOMS FROM THE RECOVERY OF THESE SPENT SOLVENTS AND SPENT SOLVENT MIXTURES.

Hazardous Waste Code: D039
Waste Code Description: TETRACHLOROETHYLENE

Hazardous Waste Code: D035
Waste Code Description: METHYL ETHYL KETONE

Hazardous Waste Code: D008
Waste Code Description: LEAD

Hazardous Waste Code: 281
Waste Code Description: Adhesives

Hazardous Waste Code: D005
Waste Code Description: BARIUM

Hazardous Waste Code: 213
Waste Code Description: Hydrocarbon solvents (benzene, hexane, Stoddard, etc.)

Hazardous Waste Code: 212
Waste Code Description: Oxygenated solvents (acetone, butanol, ethyl acetate, etc.)

Hazardous Waste Code: 343
Waste Code Description: Unspecified organic liquid mixture

Hazardous Waste Code: D001
Waste Code Description: IGNITABLE WASTE

Hazardous Waste Handler Details

Sequence No: 1
Receive Date: 20120224
Handler Name: FREMONT MATERIALS DISTR.CNTR
Federal Waste Generator Code: 1
Generator Code Description: Large Quantity Generator
Source Type: Annual/Biennial Report update with Notification

Waste Code Details

Hazardous Waste Code: D001
Waste Code Description: IGNITABLE WASTE

Hazardous Waste Code: 134
Waste Code Description: Aqueous solution with <10% total organic residues

Hazardous Waste Code: 181
Waste Code Description: Other inorganic solid waste

Hazardous Waste Code: 281
Waste Code Description: Adhesives

Hazardous Waste Code: D039
Waste Code Description: TETRACHLOROETHYLENE

Hazardous Waste Code: 343
Waste Code Description: Unspecified organic liquid mixture

Hazardous Waste Code: 141
Waste Code Description: Off-specification, aged, or surplus inorganics

Hazardous Waste Code: D018
Waste Code Description: BENZENE

Hazardous Waste Code: 272
Waste Code Description: Polymeric resin waste

Hazardous Waste Code: 741
Waste Code Description: Liquids with halogenated organic compounds > 1000 mg/l

Hazardous Waste Handler Details

Sequence No: 3
Receive Date: 20180227
Handler Name: FREMONT MAT/GC FACILITY
Federal Waste Generator Code: N
Generator Code Description: Not a Generator, Verified
Source Type: Annual/Biennial Report update with Notification

Waste Code Details

Hazardous Waste Code: 352
Waste Code Description: Other organic solids

Hazardous Waste Code: D039
Waste Code Description: TETRACHLOROETHYLENE

Hazardous Waste Code: 331
Waste Code Description: Off-specification, aged, or surplus organics

Hazardous Waste Code: 343
Waste Code Description: Unspecified organic liquid mixture

Hazardous Waste Code: 281
Waste Code Description: Adhesives

Hazardous Waste Code: D005
Waste Code Description: BARIUM

Hazardous Waste Code: D035
Waste Code Description: METHYL ETHYL KETONE

Hazardous Waste Code: 212
Waste Code Description: Oxygenated solvents (acetone, butanol, ethyl acetate, etc.)

Hazardous Waste Code: D001
Waste Code Description: IGNITABLE WASTE

Hazardous Waste Code: 181
Waste Code Description: Other inorganic solid waste

Hazardous Waste Code: D018
Waste Code Description: BENZENE

Hazardous Waste Code: F003
Waste Code Description: THE FOLLOWING SPENT NONHALOGENATED SOLVENTS: XYLENE, ACETONE, ETHYL ACETATE, ETHYL BENZENE, ETHYL ETHER, METHYL ISOBUTYL KETONE, N-BUTYL ALCOHOL, CYCLOHEXANONE, AND METHANOL; ALL SPENT SOLVENT MIXTURES/BLENDS CONTAINING, BEFORE USE, ONLY THE ABOVE SPENT NONHALOGENATED SOLVENTS; AND ALL SPENT SOLVENT MIXTURES/BLENDS CONTAINING, BEFORE USE, ONE OR MORE OF THE ABOVE NONHALOGENATED SOLVENTS, AND A TOTAL OF TEN PERCENT OR MORE (BY VOLUME) OF ONE OR MORE OF THOSE SOLVENTS LISTED IN F001, F002, F004, AND F005; AND STILL BOTTOMS FROM THE RECOVERY OF THESE SPENT SOLVENTS AND SPENT SOLVENT MIXTURES.

Hazardous Waste Code: 213
Waste Code Description: Hydrocarbon solvents (benzene, hexane, Stoddard, etc.)

Hazardous Waste Code: 741
Waste Code Description: Liquids with halogenated organic compounds > 1000 mg/l

Hazardous Waste Code: D008
Waste Code Description: LEAD

Hazardous Waste Code: F005
Waste Code Description: THE FOLLOWING SPENT NONHALOGENATED SOLVENTS: TOLUENE, METHYL ETHYL KETONE, CARBON DISULFIDE, ISOBUTANOL, PYRIDINE, BENZENE, 2-ETHOXYETHANOL, AND 2-NITROPROPANE; ALL SPENT SOLVENT MIXTURES/BLENDS CONTAINING, BEFORE USE, A TOTAL OF TEN PERCENT OR MORE (BY VOLUME) OF ONE OR MORE OF THE ABOVE NONHALOGENATED SOLVENTS OR THOSE SOLVENTS LISTED IN F001, F002, OR F004; AND STILL BOTTOMS FROM THE RECOVERY OF THESE SPENT SOLVENTS AND SPENT SOLVENT MIXTURES.

Hazardous Waste Code: D002
Waste Code Description: CORROSIVE WASTE

Hazardous Waste Handler Details

Sequence No: 2
Receive Date: 20090930
Handler Name: FREMONT MATERIALS DISTRIBUTION CTR
Federal Waste Generator Code: 1
Generator Code Description: Large Quantity Generator
Source Type: Notification

Waste Code Details

Hazardous Waste Code: D007
Waste Code Description: CHROMIUM

Hazardous Waste Code: D001
Waste Code Description: IGNITABLE WASTE

Hazardous Waste Code: F003
Waste Code Description: THE FOLLOWING SPENT NONHALOGENATED SOLVENTS: XYLENE, ACETONE, ETHYL ACETATE, ETHYL BENZENE, ETHYL ETHER, METHYL ISOBUTYL KETONE, N-BUTYL ALCOHOL, CYCLOHEXANONE, AND METHANOL; ALL SPENT SOLVENT MIXTURES/BLENDS CONTAINING, BEFORE USE, ONLY THE ABOVE SPENT NONHALOGENATED SOLVENTS; AND ALL SPENT SOLVENT MIXTURES/BLENDS CONTAINING, BEFORE USE, ONE OR MORE OF THE ABOVE NONHALOGENATED SOLVENTS, AND A TOTAL OF TEN PERCENT OR MORE (BY VOLUME) OF ONE OR MORE OF THOSE SOLVENTS LISTED IN F001, F002, F004, AND F005; AND STILL BOTTOMS FROM THE RECOVERY OF THESE SPENT SOLVENTS AND SPENT SOLVENT MIXTURES.

Hazardous Waste Code: D006
Waste Code Description: CADMIUM

Hazardous Waste Code: D005
Waste Code Description: BARIUM

Hazardous Waste Code: D009
Waste Code Description: MERCURY

Hazardous Waste Code: D008
Waste Code Description: LEAD

Hazardous Waste Code: D002
Waste Code Description: CORROSIVE WASTE

Owner/Operator Details

Owner/Operator Ind:	Current Owner	***Street No:***	77
Type:	Private	***Street 1:***	BEALE ST
Name:	PACIFIC GAS AND ELECTRIC COMPANY	***Street 2:***	
Dt Became Current:	19060101	***City:***	SAN FRANCISCO
Dt Ended Current:		***State:***	CA
Phone:	925-471-1104	***Country:***	US
Source Type:	Annual/Biennial Report update with Notification	***Zip Code:***	94105

Owner/Operator Ind:	Current Operator	***Street No:***	
Type:	Private	***Street 1:***	
Name:	PG&E	***Street 2:***	

Dt Became Current:	19850101	**City:**	
Dt Ended Current:		**State:**	
Phone:		**Country:**	
Source Type:	Annual/Biennial Report update with Notification	**Zip Code:**	

Owner/Operator Ind:	Current Owner	**Street No:**	77
Type:	Private	**Street 1:**	BEALE STREET
Name:	PACIFIC GAS AND ELECTRIC COMPANY	**Street 2:**	
Dt Became Current:	19060101	**City:**	SAN FRANCISCO
Dt Ended Current:		**State:**	CA
Phone:	209-323-9617	**Country:**	US
Source Type:	Annual/Biennial Report update with Notification	**Zip Code:**	94105

Owner/Operator Ind:	Current Owner	**Street No:**	
Type:	Private	**Street 1:**	77 BEALE ST
Name:	PACIFIC GAS AND ELECTRIC CO	**Street 2:**	
Dt Became Current:	19870101	**City:**	SAN FRANCISCO
Dt Ended Current:		**State:**	CA
Phone:		**Country:**	US
Source Type:	Notification	**Zip Code:**	94105

Owner/Operator Ind:	Current Owner	**Street No:**	
Type:	Private	**Street 1:**	BOX 7640
Name:	PACIFIC GAS AND ELECTRIC COMPANY	**Street 2:**	
Dt Became Current:	19060101	**City:**	SAN FRANCISCO
Dt Ended Current:		**State:**	CA
Phone:	925-597-7321	**Country:**	US
Source Type:	Notification	**Zip Code:**	94120

Owner/Operator Ind:	Current Owner	**Street No:**	P.O.BOX
Type:	Private	**Street 1:**	77000
Name:	PACIFIC GAS & ELECTRIC (PG&E)	**Street 2:**	
Dt Became Current:	19850101	**City:**	SAN FRANCISCO
Dt Ended Current:		**State:**	CA
Phone:	925-415-6302	**Country:**	US
Source Type:	Annual/Biennial Report update with Notification	**Zip Code:**	94105

Owner/Operator Ind:	Current Operator	**Street No:**	77
Type:	Private	**Street 1:**	BEALE STREET
Name:	PACIFIC GAS AND ELECTRIC COMPANY	**Street 2:**	
Dt Became Current:	19060101	**City:**	SAN FRANCISCO
Dt Ended Current:		**State:**	CA
Phone:	209-323-9617	**Country:**	US
Source Type:	Annual/Biennial Report update with Notification	**Zip Code:**	94105

Owner/Operator Ind:	Current Owner	**Street No:**	
Type:	Municipal	**Street 1:**	NOT REQUIRED
Name:	PACIFIC GAS & ELECTRIC CO	**Street 2:**	
Dt Became Current:		**City:**	NOT REQUIRED
Dt Ended Current:		**State:**	ME
Phone:	415-555-1212	**Country:**	
Source Type:	Notification	**Zip Code:**	99999

Owner/Operator Ind:	Current Operator	**Street No:**	
Type:	Private	**Street 1:**	BOX 7640
Name:	PACIFIC GAS AND ELECTRIC COMPANY	**Street 2:**	
Dt Became Current:	19060101	**City:**	SAN FRANCISCO
Dt Ended Current:		**State:**	CA
Phone:	925-597-7321	**Country:**	US
Source Type:	Notification	**Zip Code:**	94120

Owner/Operator Ind:	Current Owner	**Street No:**	77
Type:	Private	**Street 1:**	BEALE STREET
Name:	PACIFIC GAS & ELECTRIC (PG&E)	**Street 2:**	
Dt Became Current:	19850101	**City:**	SAN FRANCISCO
Dt Ended Current:		**State:**	CA
Phone:	559-658-9618	**Country:**	US
Source Type:	Annual/Biennial Report update with Notification	**Zip Code:**	94105

Owner/Operator Ind:	Current Operator	**Street No:**	P.O.BOX
Type:	Private	**Street 1:**	77000
Name:	PACIFIC GAS & ELECTRIC (PG&E)	**Street 2:**	
Dt Became Current:	19850101	**City:**	SAN FRANCISCO
Dt Ended Current:		**State:**	CA
Phone:	925-415-6302	**Country:**	US
Source Type:	Annual/Biennial Report update with Notification	**Zip Code:**	94105

Owner/Operator Ind:	Current Operator	**Street No:**	77
Type:	Private	**Street 1:**	BEALE ST
Name:	PACIFIC GAS AND ELECTRIC COMPANY	**Street 2:**	
Dt Became Current:	19060101	**City:**	SAN FRANCISCO
Dt Ended Current:		**State:**	CA
Phone:	925-471-1104	**Country:**	US
Source Type:	Annual/Biennial Report update with Notification	**Zip Code:**	94105

Owner/Operator Ind:	Current Operator	**Street No:**	
Type:	Municipal	**Street 1:**	NOT REQUIRED
Name:	NOT REQUIRED	**Street 2:**	
Dt Became Current:		**City:**	NOT REQUIRED
Dt Ended Current:		**State:**	ME
Phone:	415-555-1212	**Country:**	
Source Type:	Notification	**Zip Code:**	99999

Owner/Operator Ind:	Current Operator	**Street No:**	
Type:	Private	**Street 1:**	
Name:	PACIFIC GAS AND ELECTRIC CO	**Street 2:**	
Dt Became Current:	19870101	**City:**	
Dt Ended Current:		**State:**	
Phone:		**Country:**	
Source Type:	Notification	**Zip Code:**	

Historical Handler Details

Receive Dt:	20120224
Generator Code Description:	Large Quantity Generator
Handler Name:	FREMONT MATERIALS DISTR.CNTR

Receive Dt:	19870828
Generator Code Description:	Not a Generator, Verified
Handler Name:	FREMONT GC FACILITY

Receive Dt:	20220104
Generator Code Description:	Large Quantity Generator
Handler Name:	FREMONT MAT/GC FACILITY

Receive Dt:	20140301
Generator Code Description:	Large Quantity Generator
Handler Name:	FREMONT MATERIALS DISTRIBUTION CENTER

Receive Dt:	20180227
Generator Code Description:	Not a Generator, Verified
Handler Name:	FREMONT MAT/GC FACILITY

Receive Dt:	20090930
Generator Code Description:	Large Quantity Generator
Handler Name:	FREMONT MATERIALS DISTRIBUTION CTR

650	*1 of 1*	*S*	*0.97 / 5,125.09*	*20.98 / 16*	***RIVERMARK PROPERTIES MONTAGUE EXPRESSWAY & AGNEW ROAD SANTA CLARA CA 95054***	***ENVIROSTOR***

Estor/EPA ID:	43990005	**Assembly District:**	26
Site Code:	200117, 201248	**Senate District:**	10
Nat Priority List:	NO	**Permit Renewal Lead:**	
APN:	097-08-111	**Public Partici Spclst:**	

Census Tract:	6085505001	***Project Manager:***	YONGSHENG (JOHNNY) SUN
Site Type:	VOLUNTARY AGREEMENT	***County:***	SANTA CLARA
Address Description:	MONTAGUE EXPRESSWAY & AGNEW ROAD	***Latitude:***	37.4004009831961
Office:	CLEANUP BERKELEY	***Longitude:***	-121.947067330677
Special Program:	VOLUNTARY AGREEMENT - STANDARD VOLUNTARY AGREEMENT	***Acres:***	152 ACRES
Funding:	SITE PROPONENT	***Supervisor:***	MARIKKA HUGHES

Cleanup Status: CERTIFIED O&M - LAND USE RESTRICTIONS ONLY AS OF 11/4/2004
Cleanup Oversight Agencies: DTSC - SITE CLEANUP PROGRAM - LEAD AGENCY
School District:
Past Use that Caused Contam: AGRICULTURAL - ORCHARD
Potential Media Affected: OTHER GROUNDWATER AFFECTED (USES OTHER THAN DRINKING WATER), SOIL
Potential Contamin of Concern:

METALS
ORGANOCHLORINE PESTICIDES (8081 OCPS)
POLYNUCLEAR AROMATIC HYDROCARBONS (PAHS)
VOLATILE ORGANICS (8260B VOCS)

Site History:

Rivermark Properties (Site) is located on property that was the eastern half and an additional area in the northwest corner of the former CSL Agnews West Developmental Center (West Campus), where a State hospital operated since the 19th century. The State of California entered into a binding contract with a developer for the purchase and development of the Site after cleanup.

In August 1999, Rivermark Partners, LLC (Rivermark) entered into a Voluntary Cleanup Agreement with DTSC for a 152-acre property surrounding and including portions of the Mansion Grove site (former Agnews property, currently Thamien Park).

Initial investigations at the Site found that operations related to the Developmental Center such as farming, auto repair, incineration, and demolition of structures had contaminated the Site with debris, pesticides, arsenic, and lead-based paint. In addition, a small portion of the Site was impacted with solvents from the adjacent Mansion Grove Site.

Beginning in approximately 2000, Rivermark redeveloped an approximately 152-acre property surrounding the Mansion Grove site to the west and north into single-family detached homes, attached multi-family residences, a school, a park, a library, and commercial-use.

As stated in the Rivermark remedial action plan, under a park land-use scenario, soil in the (then future) Thamien Park area exceeded soil remedial goals for arsenic and mercury (residual agricultural chemicals in the soil). Rivermark excavated and disposed of approximately 3000 cubic yards of soil in the southern portion of the park land-use area extending from the property line with the Mansion Grove apartment complex. Upon completion of the soil removal at Thamien Park, the Rivermark remedial action plan concluded that soil within Thamien Park would meet the soil remedial goals for the park use scenario and no further remedial action was necessary.

After site cleanup, the Site was developed into residential and commercial uses. A 3.5-acre area of the previous Agnews property immediately downgradient of the Mansion Grove property was developed into Thamien Park. Thamien Park includes playgrounds, two half basketball courts, a tennis court, restrooms, turf areas, picnic areas, and pathways. A Land Use Covenant was recorded with restrictions where Thamien Park is now located.

The DTSC approved on February 28, 2013, a change to the Site groundwater remedy from groundwater extraction to monitored natural attenuation (MNA). An Explanation of Significant Differences (ESD) report (December 28, 2012) was approved by DTSC which provided a Workplan for the MNA Program, as well as a Sampling and Analysis Plan

According to the 2012/2017 Five-Year Review report, the following was noted:

* The monitoring program has been implemented as required by the Rivermark remedial action plan and the ESD is sufficient to support the evaluation of the groundwater remedy and maintain health protectiveness.
* The Rivermark MNA groundwater remedy is meeting the performance criteria established by the Rivermark remedial action objectives, and the groundwater remedy selection.
* The rate of decrease of volatile organic compound (VOC) concentrations in groundwater is consistent with expectations, and the VOC plume is decreasing in size according to interwell trend evaluations.

Operational procedures for the Rivermark MNA remedy are consistent with the requirements specified in the Rivermark remedial action plan and the ESD.

Continuation of the Rivermark MNA remedy is recommended until such time that the interwell averaged VOC concentrations in groundwater meet the remedial action objectives.

Groundwater monitoring reports and operation and maintenance reports (collectively "reports") associated with the Site after 2006 are included in the Mansion Grove reports. These reports are found at the EnviroStor's Mansion Grove Site (43280031).

MC 08/20

Status: CERTIFIED O&M - LAND USE RESTRICTIONS ONLY - LAND USE RESTRICTIONS
Program Type: VOLUNTARY CLEANUP
CalEnviroScreen Score: 40-45%
Summary Link: https://www.envirostor.dtsc.ca.gov/public/profile_report?global_id=43990005

Land Use Restrictions

Site Management Requirements: ACTIVITIES PROHIBITED WHICH DISTURB THE REMEDY AND MONITORING SYSTEMS WITHOUT APPROVAL
DAY CARE CENTER PROHIBITED
ELDER CARE CENTER PROHIBITED
HOSPITAL USE PROHIBITED
NO GROUNDWATER EXTRACTION AT ANY DEPTH WITHOUT APPROVAL
ONLY EXTRACTION OF GROUNDWATER FOR SITE REMEDIATION PERMITTED
PUBLIC OR PRIVATE SCHOOL FOR PERSONS UNDER 21 PROHIBITED
RAISING OF FOOD PROHIBITED
RESIDENCE USE PROHIBITED
Title: Deed Restriction / Land Use Covenant
Title Link: https://www.envirostor.dtsc.ca.gov/public/view_document?docurl=/public/deliverable_documents/4336240470/parkdeed.pdf
Date Recorded: 10/26/2004

Future Activities

Area Name:
Area Link:
Sub Area:
Sub Area Link:
Document Type: Five-Year Review Reports
Due Date: 2023

Completed Activities

Title: Remedial Action Plan
Title Link: https://www.envirostor.dtsc.ca.gov/public/final_documents2?global_id=43990005&doc_id=5002639
Area Name:
Area Link:
Sub Area:
Sub Area Link:
Document Type: Remedial Action Plan
Date Completed: 11/20/2000
Comments: RAP - DTSC approved the RAP which required that any soil above the remedial goals be excavated and properly managed off-site. The groundwater beneath the site will be remediated by the construction of an extraction trench at the property boundary of Mansion Grove, and an additional extraction trench at the leading edge of the contaminated groundwater. The site cleanup was broken up into four phases to support development schedules for the site.

Title: Remedial Investigation / Feasibility Study
Title Link: https://www.envirostor.dtsc.ca.gov/public/final_documents2?global_id=43990005&doc_id=5002640
Area Name:
Area Link:
Sub Area:
Sub Area Link:
Document Type: Remedial Investigation / Feasibility Study
Date Completed: 8/16/2000
Comments: Approved the Remedial Investigation Report for the site which delineated the extent of soil and groundwater contamination. Soil was contaminated with the following: arsenic, lead, mercury, DDT, chlordane, polycyclic aromatic hydrocarbons (PAHs), perchloroethylene (PCE) and trichloroethylene (TCE). Groundwater investigation showed PCE, TCE, 1,1-dichloroethylene (DCE), cis-1,2-DCE, 1,2-dichloroethane (DCA) and vinyl chloride (VC) to be above the drinking water standards in the area north of the Mansion Grove Site.

Title: Third Five Year Review Report
Title Link: https://www.envirostor.dtsc.ca.gov/public/final_documents2?global_id=43990005&doc_id=6020584
Area Name:
Area Link:
Sub Area:

Sub Area Link:
Document Type: Five-Year Review Reports
Date Completed: 8/31/2015
Comments: DTSC performed a five-year review to evaluate the effectiveness and protectiveness of the remedy implemented as the site. DTSC concluded that the remedy remains protective of human health and the environment. The land use covenant prevents sensitive site uses, volatile organic compounds in groundwater remain stable, and there are no complete human exposure pathways at the site.

Title: Voluntary Cleanup Agreement
Title Link: https://www.envirostor.dtsc.ca.gov/public/final_documents2?global_id=43990005&enforcement_id=5002642
Area Name:
Area Link:
Sub Area:
Sub Area Link:
Document Type: Standard Voluntary Agreement
Date Completed: 8/6/1999
Comments: The Rivermark Partners entered into a Voluntary Cleanup Agreement with DTSC in 1999 to investigate and remediate the site to residential standards where possible.

Title: Project Management
Title Link:
Area Name:
Area Link:
Sub Area:
Sub Area Link:
Document Type: Project Management
Date Completed: 6/30/2022
Comments: completed FY2021-2022 project management activities

Title: Project Management Activity
Title Link:
Area Name:
Area Link:
Sub Area:
Sub Area Link:
Document Type: Project Management
Date Completed: 6/30/2021
Comments: Activity completed on 6/30/2021.

Title: LUR Site Inspection Report
Title Link: https://www.envirostor.dtsc.ca.gov/public/final_documents2?global_id=43990005&enforcement_id=6016962
Area Name:
Area Link:
Sub Area:
Sub Area Link:
Document Type: Land Use Restriction - Site Inspection/Visit
Date Completed: 8/5/2011
Comments: Land Use Restriction - Site Inspection/Visit

Title: Remedial or Removal Design
Title Link: https://www.envirostor.dtsc.ca.gov/public/final_documents2?global_id=43990005&doc_id=5002634
Area Name:
Area Link:
Sub Area:
Sub Area Link:
Document Type: Design/Implementation Workplan
Date Completed: 6/9/2003
Comments: DES - GW - DTSC approved the Remedial Design and Implementation Plan for ground water. Phase 4 consists of implementation of the groundwater remedy in the 2.2 acre area north of Mansion Grove apartments where groundwater contaminated with volatile organic constituents will be extracted and treated. The remedy consists of the installation of three extraction wells at the property boundary of Mansion Grove in March 2003 and the extraction trench at the leading edge of the contaminated groundwater in February 2004.

Title: Remedial Action Completion Phase II
Title Link: https://www.envirostor.dtsc.ca.gov/public/final_documents2?global_id=43990005&doc_id=5002633
Area Name:
Area Link:
Sub Area:
Sub Area Link:

Document Type: Remedial Action Completion Report
Date Completed: 11/7/2001
Comments: RMDL - PH 2 - DTSC approved the Implementation Report for the Phase 2 area on November 7, 2001. Phase 2 consists of soil on approximately 8.4 acres surrounded on three sides by Phase 1 and by Lick Mill Road on the east. On January 25, 2001, approximately 70,000 cubic yards of contaminated soil was excavated and either disposed offsite or reused in the nearby CalTrans Highway 87 construction project.

Title: Remedial or Removal Design
Title Link: https://www.envirostor.dtsc.ca.gov/public/final_documents2?global_id=43990005&doc_id=5002637
Area Name:
Area Link:
Sub Area:
Sub Area Link:
Document Type: Design/Implementation Workplan
Date Completed: 12/19/2000
Comments: DTSC approved a remedial design for the soil removal activities.

Title: 2021 Annual Oversight Cost Estimate
Title Link: https://www.envirostor.dtsc.ca.gov/public/final_documents2?global_id=43990005&enforcement_id=60501874
Area Name:
Area Link:
Sub Area:
Sub Area Link:
Document Type: Annual Oversight Cost Estimate
Date Completed: 8/27/2021
Comments: DTSC FY 21/22 Oversight Cost Estimate.

Title: Annual Oversight Cost Estimate Letter
Title Link: https://www.envirostor.dtsc.ca.gov/public/final_documents2?global_id=43990005&enforcement_id=60481984
Area Name:
Area Link:
Sub Area:
Sub Area Link:
Document Type: Annual Oversight Cost Estimate
Date Completed: 9/22/2020
Comments: DTSC oversight cost estimate for fiscal year 2020/2021

Title: Certification
Title Link: https://www.envirostor.dtsc.ca.gov/public/final_documents2?global_id=43990005&enforcement_id=5002641
Area Name:
Area Link:
Sub Area:
Sub Area Link:
Document Type: Certification
Date Completed: 11/4/2004
Comments: CERT - DTSC certified that all remedial actions are complete and that the site will continue to extract groundwater and treat and discharge it through the neighboring Mansion Grove system.

Title: CEQA
Title Link: https://www.envirostor.dtsc.ca.gov/public/final_documents2?global_id=43990005&enforcement_id=5002636
Area Name:
Area Link:
Sub Area:
Sub Area Link:
Document Type: CEQA - Responsible Agency Review
Date Completed: 11/20/2000
Comments: Notice of Determination - Approval of Final Remedial Action Plan

Title: Annual Oversight Cost Estimate
Title Link: https://www.envirostor.dtsc.ca.gov/public/final_documents2?global_id=43990005&enforcement_id=60531524
Area Name:
Area Link:
Sub Area:
Sub Area Link:
Document Type: Annual Oversight Cost Estimate
Date Completed: 10/12/2022
Comments: completed annual cost estimate for FY22-23

Title: 2010 Annual Inspection and Report

Title Link: https://www.envirostor.dtsc.ca.gov/public/final_documents2?global_id=43990005&enforcement_id=6015495
Area Name:
Area Link:
Sub Area:
Sub Area Link:
Document Type: Land Use Restriction - Site Inspection/Visit
Date Completed: 10/18/2010
Comments: Land Use Restriction - Site Inspection/Visit

Title: 2009 DTSC Annual Site Inspection and Report
Title Link: https://www.envirostor.dtsc.ca.gov/public/final_documents2?global_id=43990005&enforcement_id=6012818
Area Name:
Area Link:
Sub Area:
Sub Area Link:
Document Type: Land Use Restriction - Site Inspection/Visit
Date Completed: 7/13/2009
Comments:

Title: Remedial Action Completion Phase I
Title Link: https://www.envirostor.dtsc.ca.gov/public/final_documents2?global_id=43990005&doc_id=5002635
Area Name:
Area Link:
Sub Area:
Sub Area Link:
Document Type: Remedial Action Completion Report
Date Completed: 7/12/2002
Comments: RMDL - PH 1 - DTSC approved the Remedial Action Implementation Report for Phase 1 area. Phase 1 consists of soils on approximately 130 acres generally bounded by Hope Drive on the north, Agnew Road on the west, Lick Mill Boulevard on the east, and Montague Expressway on the south. Between December 20, 2000 and June 15, 2001, approximately 182,600 tons of soils contaminated with hazardous levels of arsenic, lead, mercury and DDT were excavated from Phase 1 and disposed at permitted landfill. Approximately 269,400 tons of soil contaminated with non-hazardous levels of arsenic, lead or PAHs were either transported to the CalTrans Highway 87 construction project for reuse, or to permitted landfill for disposal.

Title: Remedial Action Completion Phase III
Title Link: https://www.envirostor.dtsc.ca.gov/public/final_documents2?global_id=43990005&doc_id=5002632
Area Name:
Area Link:
Sub Area:
Sub Area Link:
Document Type: Remedial Action Completion Report
Date Completed: 2/17/2002
Comments: RMDL - PH 3 - DTSC approved the implementation report for the Phase 3 area. Phase 3 consists of soil in the remaining 16 acres of the site, which is bounded on the north by Hope Drive, Lick Mill Boulevard on the west, Guadaluoe River on the east, and the Mansion Grove Apartments on the south. Between January 2001 and December 2001, approximately 55,000 cubic yards of contaminated soils were excavated from the Phase 3 area of the site and either disposed offsite or reused in the nearby CalTrans Highway 87 construction project.

Title: 2006 DTSC annual inspection and report
Title Link: https://www.envirostor.dtsc.ca.gov/public/final_documents2?global_id=43990005&enforcement_id=6008821
Area Name:
Area Link:
Sub Area:
Sub Area Link:
Document Type: Land Use Restriction - Site Inspection/Visit
Date Completed: 5/1/2006
Comments: Land Use Restriction - Site Inspection/Visit

Title: Deed Restriction / Land Use Covenant
Title Link: https://www.envirostor.dtsc.ca.gov/public/final_documents2?global_id=43990005&enforcement_id=5016347
Area Name:
Area Link:
Sub Area:
Sub Area Link:
Document Type: Land Use Restriction
Date Completed: 10/26/2004
Comments: RMDL - GW - DTSC approved the completion report for the installation and start up of the groundwater extraction trench. A Deed restriction was recorded on the portion of the site where the groundwater contamination exist which

prevents use of the property for residential and other purposes. Alll allowed uses and developments of the property shall preserve the intergrity of the extraction trench, extraction wells, and groundwater treatment system and monitoring wells at the site.

Title: 2008 DTSC Annual Site Inspection and Report
Title Link: https://www.envirostor.dtsc.ca.gov/public/final_documents2?global_id=43990005&enforcement_id=6011002
Area Name:
Area Link:
Sub Area:
Sub Area Link:
Document Type: Land Use Restriction - Site Inspection/Visit
Date Completed: 5/15/2008
Comments: Land Use Restriction - Site Inspection/Visit

Title: 5 Year Review Reports
Title Link: https://www.envirostor.dtsc.ca.gov/public/final_documents2?global_id=43990005&doc_id=5016349
Area Name:
Area Link:
Sub Area:
Sub Area Link:
Document Type: Five-Year Review Reports
Date Completed: 2/7/2008
Comments: The 5 Year Report indicates the existing system at the site is effective in controlling offsite migration of groundwater contaminants.

Title: 2007 DTSC Annual Site Inspection and Report
Title Link: https://www.envirostor.dtsc.ca.gov/public/final_documents2?global_id=43990005&enforcement_id=6009667
Area Name:
Area Link:
Sub Area:
Sub Area Link:
Document Type: Land Use Restriction - Site Inspection/Visit
Date Completed: 6/8/2007
Comments: No problems noted during the inspection.

Title: Remedial Action Completion Groundwater
Title Link: https://www.envirostor.dtsc.ca.gov/public/final_documents2?global_id=43990005&doc_id=5002638
Area Name:
Area Link:
Sub Area:
Sub Area Link:
Document Type: Remedial Action Completion Report
Date Completed: 10/26/2004
Comments: DTSC approved the implementation of the remedial action which consisted of the installation of the exraction trench and the its treatment system, including the groundwater monitoring system.

---

651 | ***1 of 4*** | ***NNW*** | ***0.22 / 1,172.18*** | ***21.15 / 16*** | ***ADVANCE INTERIORS 42200 BOSCELL RD FREMONT CA 94538*** | ***LUST***

Global ID:	T0600100031	***Census Tract:***	6001441503
Status Date:	1/22/2014	***Match Key:***	T0600100031
Case Type:	LUST CLEANUP SITE	***County:***	ALAMEDA
Oil Field:		***Latitude:***	37.5078529604153
Oil Field Operator:		***Longitude:***	-121.979855040475
Status:	OPEN - ASSESSMENT & INTERIM REMEDIAL ACTION	***RWQCB Region:***	

LUST Cleanup Sites from GeoTracker Cleanup Sites Data Download - Facilities Detail

CUF Case: YES
Lead Agency: SAN FRANCISCO BAY RWQCB (REGION 2)
Case Worker: LK
Local Agency: ALAMEDA COUNTY WATER DISTRICT
RB Case No: 01-0035
Local Case No: TT0261
File Location:

Potential COC:	Benzene, Diesel, Ethylbenzene, Gasoline, Toluene, Xylene
Potential Media of Concern:	Other Groundwater (uses other than drinking water)
Begin Date:	6/9/1989
How Discovered:	Tank Closure
How Discovered Description:	
Stop Method:	Close and Remove Tank
Stop Description:	tank removal
Calwater Watershed Name:	Santa Clara - Fremont Bayside (205.20)
DWR GW Subbasin Name:	Santa Clara Valley - Niles Cone (2-009.01)
Disadvantaged Community:	
CalEnvScreen Score:	
Coordinate Source:	Google Map Move
Discharge Cause:	Other
Discharge Source:	Tank
EPA Region:	9
Leak Reported Dt:	1989-05-31 00:00:00
Military DoD Site:	No
No Further Action Dt:	
Qty Rlsd Gallons:	
Facility Project Sub Type:	
Calenviroscreen 3 Score:	41-45%
Calenviroscreen 4 Score:	40-45%
Site History:	

The Site currently houses two businesses; a landscape company (Del Conte's) in the frontal portion along Boscell Road, with four buildings and open gravel lots, the back portion of the property is used by Advance Interiors which operates an acoustic material construction and sales company from a large warehouse in the eastern portion of the parcel. Two (2) USTs (underground storage tanks) were removed in May, 1989. Several borings, groundwater grab samples, and monitoring wells, including extraction wells, and soil vapor probes have been advanced, collected, or installed.

LUST Cleanup Sites from GeoTracker Cleanup Sites Data Download - Regulatory Activity

Action Type:	ENFORCEMENT
Date :	6/29/2023
Action:	Clean Up Fund - Case Closure Review Summary Report (RSR)

Action Type:	ENFORCEMENT
Date :	1/5/2023
Action:	Technical Correspondence / Assistance / Other

LUST Cleanup Sites from GeoTracker Cleanup Sites Data Download - Regulatory Contacts

Contact Type:	Local Agency Caseworker - Primary Caseworker
Contact Name:	EILEEN CHEN
Organization Name:	ALAMEDA COUNTY WATER DISTRICT
Address:	43885 SOUTH GRIMMER BLVD.
City:	FREMONT
Email:	eileen.chen@acwd.com
Phone No:	

Contact Type:	Regional Board Caseworker
Contact Name:	LAUREN KAHAPEA
Organization Name:	SAN FRANCISCO BAY RWQCB (REGION 2)
Address:	1515 Clay Street
City:	OAKLAND
Email:	lauren.kahapea@waterboards.ca.gov
Phone No:	5106222343

LUST Cleanup Sites from GeoTracker Cleanup Sites Data Download - Status History

Status:	Open - Site Assessment
Status Date:	6/22/1989

Status:	Open - Assessment & Interim Remedial Action
Status Date:	1/22/2014

Status: Open - Case Begin Date
Status Date: 6/9/1989

LUST Sites from GeoTracker Search - Regulatory Profile

Site Facility Name: ADVANCE INTERIORS
Site Facility Type: LUST CLEANUP SITE
Cleanup Status: OPEN - ASSESSMENT & INTERIM REMEDIAL ACTION
Address: 42200 BOSCELL RD
City: FREMONT
Zip: 94538
County: ALAMEDA
Report Link: https://geotracker.waterboards.ca.gov/profile_report?global_id=T0600100031
Cleanup Status Detail: OPEN - ASSESSMENT & INTERIM REMEDIAL ACTION AS OF 1/22/2014
Project Status:
Cleanup History Link: https://geotracker.waterboards.ca.gov/profile_report_include?global_id=T0600100031&tabname=regulatoryhistory
Potential COC: BENZENE, DIESEL, ETHYLBENZENE, GASOLINE, TOLUENE, XYLENE
Potential Media of Concern: OTHER GROUNDWATER (USES OTHER THAN DRINKING WATER)
File Location:
User Defined Beneficial Use:
Designated Beneficial Use: MUN, AGR, IND, PROC
DWR GW Sub Basin: Santa Clara Valley - Niles Cone (2-009.01)
Calwater Watershed Name: Santa Clara - Fremont Bayside (205.20)
Post Closure Site Management:
Future Land Use:
Cleanup Oversight Agencies: ALAMEDA COUNTY WATER DISTRICT (LEAD) - CASE #: TT0261
CASEWORKER: EILEEN CHEN
SAN FRANCISCO BAY RWQCB (REGION 2) (LEAD) - CASE #: 01-0035
CASEWORKER: LAUREN KAHAPEA
San Francisco Bay RWQCB (Region 2) is the official lead agency for this case. Pursuant to a 1996 cooperative agreement (updated in 2013) between the two agencies, ACWD only provides day-to-day oversight.
CUF Claim No: 19203, 2918
CUF Priority Assig: B
CUF Amount Paid: $669,629
WDR Place Type:
WDR File No:
WDR Order No:
Project Oversight Agencies:
Facility Type:
Composting Method:
Grndwtr Monitoring Frequency: # OF WELLS MONITORED - SEMI-ANNUALLY : 5
Designated Beneficial Use Desc: Municipal and Domestic Supply, Agricultural Supply, Industrial Service Supply, Industrial Process Supply
Site History:

The Site currently houses two businesses; a landscape company (Del Conte's) in the frontal portion along Boscell Road, with four buildings and open gravel lots, the back portion of the property is used by Advance Interiors which operates an acoustic material construction and sales company from a large warehouse in the eastern portion of the parcel.
Two (2) USTs (underground storage tanks) were removed in May, 1989. Several borings, groundwater grab samples, and monitoring wells, including extraction wells, and soil vapor probes have been advanced, collected, or installed.

LUST Sites from GeoTracker Search - Cleanup Status History

Status: Open - Site Assessment
Date : 6/22/1989

Status: Open - Case Begin Date
Date : 6/9/1989

Status: Open - Assessment & Interim Remedial Action
Date : 1/22/2014

Sites from GeoTracker Search - Cleanup Action Report (as of May 25, 2023)

Action Type: DUAL PHASE EXTRACTION

Begin Date: 6/23/2014
End Date: 6/25/2015
Phase: Soil Vapor
Contaminant Mass Removed: 118 Pounds
Description: Due to budgetary constraints the DPE pilot test was conducted in 2 parts. The first phase was conducted from June 23 to June 27 in 2014 and the second phase was from April 274 to June 25 in 2015.

Action Type: EXCAVATION
Begin Date: 6/1/1989
End Date: 6/1/1989
Phase: Soil
Contaminant Mass Removed: 2,800 Pounds
Description:

Sites from GeoTracker Search - Regulatory Activities (as of May 25, 2023)

Action Type: Response Requested - Workplans
Action: Other Workplan - Regulator Responded
Action Date: 11/30/2016
Received Issue Date: 11/30/2016
Doc Link: https://geotracker.waterboards.ca.gov/view_documents_all?global_id=T0600100031&doc_id=5911367
Title Description Comments:

Data Gap Evaluation Work Plan - Concur with proposed work. Some clarification regarding confirmation sampling is needed.

Action Type: Other Regulatory Actions
Action: Technical Correspondence / Assistance / Other
Action Date: 10/6/2016
Received Issue Date: 10/6/2016
Doc Link: https://geotracker.waterboards.ca.gov/view_documents?global_id=T0600100031&enforcement_id=6300590&temptable=ENFORCEMENT
Title Description Comments:

ACWD Response to Case Closure Request

Action Type: Response Requested - Workplans
Action: Pilot Study / Treatability Workplan - Regulator Responded
Action Date: 4/22/2021
Received Issue Date: 4/22/2021
Doc Link: https://geotracker.waterboards.ca.gov/view_documents_all?global_id=T0600100031&doc_id=6049420
Title Description Comments:

Amended Work Plan for Groundwater Remediation Pilot Test

Action Type: Other Regulatory Actions
Action: Technical Correspondence / Assistance / Other
Action Date: 3/31/2021
Received Issue Date: 3/31/2021
Doc Link: https://geotracker.waterboards.ca.gov/view_documents?global_id=T0600100031&enforcement_id=6461849&temptable=ENFORCEMENT
Title Description Comments:

Work plan comments

Action Type: Response Requested - Reports
Action: Site Assessment Report
Action Date: 10/4/2022
Received Issue Date: 10/4/2022
Doc Link: https://geotracker.waterboards.ca.gov/view_documents_all?global_id=T0600100031&doc_id=6081526
Title Description Comments:

Advance Interior 2022 Soil Gas Report

Action Type: Other Regulatory Actions

Action: Technical Correspondence / Assistance / Other
Action Date: 8/18/2022
Received Issue Date: 8/18/2022
Doc Link: https://geotracker.waterboards.ca.gov/view_documents?global_id=T0600100031&enforcement_id=6502534&temptable=ENFORCEMENT
Title Description Comments:

Work plan approval

Action Type: Response Requested - Workplans
Action: Other Workplan - Regulator Responded
Action Date: 7/26/2022
Received Issue Date: 7/26/2022
Doc Link: https://geotracker.waterboards.ca.gov/view_documents_all?global_id=T0600100031&doc_id=6077408
Title Description Comments:

Work Plan for Sub Slab Soil Gas Sampling

Action Type: Other Regulatory Actions
Action: Technical Correspondence / Assistance / Other
Action Date: 3/1/2022
Received Issue Date: 3/1/2022
Doc Link: https://geotracker.waterboards.ca.gov/view_documents?global_id=T0600100031&enforcement_id=6488625&temptable=ENFORCEMENT
Title Description Comments:

Request for sampling

Action Type: Other Regulatory Actions
Action: Technical Correspondence / Assistance / Other
Action Date: 6/17/2021
Received Issue Date: 6/17/2021
Doc Link: https://geotracker.waterboards.ca.gov/view_documents?global_id=T0600100031&enforcement_id=6469147&temptable=ENFORCEMENT
Title Description Comments:

Work Plan Approval

Action Type: Response Requested - Workplans
Action: Pilot Study / Treatability Workplan - Regulator Responded
Action Date: 3/11/2021
Received Issue Date: 3/11/2021
Doc Link: https://geotracker.waterboards.ca.gov/view_documents_all?global_id=T0600100031&doc_id=6047054
Title Description Comments:

Advance Interiors - Work Plan for Groundwater Remediation Pilot Test

Action Type: Other Regulatory Actions
Action: Technical Correspondence / Assistance / Other
Action Date: 6/1/2020
Received Issue Date: 6/1/2020
Doc Link: https://geotracker.waterboards.ca.gov/view_documents?global_id=T0600100031&enforcement_id=6436963&temptable=ENFORCEMENT
Title Description Comments:

Conditional Work Plan Approval

Action Type: Response Requested - Workplans
Action: Well Installation Workplan - Regulator Responded
Action Date: 5/1/2020
Received Issue Date: 5/1/2020
Doc Link: https://geotracker.waterboards.ca.gov/view_documents_all?global_id=T0600100031&doc_id=6024134
Title Description Comments:

Advance Interiors - Work Plan for Additional Groundwater Well Installation

Action Type: Other Regulatory Actions
Action: Clean Up Fund - Case Closure Review Summary Report (RSR)
Action Date: 4/20/2020
Received Issue Date: 4/20/2020
Doc Link: https://geotracker.waterboards.ca.gov/view_documents?global_id=T0600100031&enforcement_id=6432952&temptable=ENFORCEMENT
Title Description Comments:

19203 2nd RSR Rationale Additional Work April 2020

Action Type: Other Regulatory Actions
Action: Technical Correspondence / Assistance / Other
Action Date: 8/29/2019
Received Issue Date: 8/29/2019
Doc Link: https://geotracker.waterboards.ca.gov/view_documents?global_id=T0600100031&enforcement_id=6415481&temptable=ENFORCEMENT
Title Description Comments:

Work plan approval

Action Type: Response Requested - Workplans
Action: Soil and Water Investigation Workplan - Addendum - Regulator Responded
Action Date: 8/1/2019
Received Issue Date: 8/1/2019
Doc Link: https://geotracker.waterboards.ca.gov/view_documents_all?global_id=T0600100031&doc_id=6004679
Title Description Comments:

Advance Interiors - Addendum to Work Plan for Soil Vapor and Grab Groundwater Sampling

Action Type: Other Regulatory Actions
Action: Technical Correspondence / Assistance / Other
Action Date: 7/18/2019
Received Issue Date: 7/18/2019
Doc Link: https://geotracker.waterboards.ca.gov/view_documents?global_id=T0600100031&enforcement_id=6409903&temptable=ENFORCEMENT
Title Description Comments:

Comments to work plan

Action Type: Response Requested - Workplans
Action: Other Workplan - Regulator Responded
Action Date: 6/20/2019
Received Issue Date: 6/20/2019
Doc Link: https://geotracker.waterboards.ca.gov/view_documents_all?global_id=T0600100031&doc_id=6000118
Title Description Comments:

Advance Interiors - Work Plan for Soil Vapor & Grab Groundwater Sampling

Action Type: Other Regulatory Actions
Action: Technical Correspondence / Assistance / Other
Action Date: 4/18/2019
Received Issue Date: 4/18/2019
Doc Link: https://geotracker.waterboards.ca.gov/view_documents?global_id=T0600100031&enforcement_id=6427462&temptable=ENFORCEMENT
Title Description Comments:

Sampling Frequency

Action Type: Other Regulatory Actions
Action: Technical Correspondence / Assistance / Other
Action Date: 9/13/2018
Received Issue Date: 9/13/2018
Doc Link: https://geotracker.waterboards.ca.gov/view_documents?

global_id=T0600100031&enforcement_id=6371011&temptable=ENFORCEMENT

Title Description Comments:

Work Plan Approval

Action Type: Response Requested - Workplans
Action: Site Investigation Workplan - Regulator Responded
Action Date: 8/10/2018
Received Issue Date: 8/10/2018
Doc Link: https://geotracker.waterboards.ca.gov/view_documents_all?global_id=T0600100031&doc_id=5975907
Title Description Comments:

Advance Interiors - Work Plan Addendum

Action Type: Response Requested - Workplans
Action: Site Investigation Workplan - Regulator Responded
Action Date: 5/23/2018
Received Issue Date: 5/23/2018
Doc Link: https://geotracker.waterboards.ca.gov/view_documents_all?global_id=T0600100031&doc_id=5970547
Title Description Comments:

Advance Interiors - Work Plan for Additional Site Investigation - Portion of the work is delayed until off-site access is granted., Portion of the work is delayed until off-site access is granted.

Action Type: Response Requested - Workplans
Action: Corrective Action Plan / Remedial Action Plan - Regulator Responded
Action Date: 1/17/2018
Received Issue Date: 1/17/2018
Doc Link: https://geotracker.waterboards.ca.gov/view_documents_all?global_id=T0600100031&doc_id=5958944
Title Description Comments:

Feasibility Study and Corrective Action Plan - Requested Stratus to draft up and issue a public notice for the proposed CAP.

Action Type: Other Regulatory Actions
Action: Clean Up Fund - Case Closure Review Summary Report (RSR)
Action Date: 9/27/2017
Received Issue Date: 9/27/2017
Doc Link:
Title Description Comments:

Final 19203 1st RSR Rationale for Additional Work September 2017

Action Type: Other Regulatory Actions
Action: Clean Up Fund - Case Closure Review Summary Report (RSR)
Action Date: 9/18/2017
Received Issue Date: 9/18/2017
Doc Link: https://geotracker.waterboards.ca.gov/view_documents?
global_id=T0600100031&enforcement_id=6396191&temptable=ENFORCEMENT
Title Description Comments:

Final 19203 1st RSR Rationale for Additional Work September 2017

Action Type: Other Regulatory Actions
Action: Technical Correspondence / Assistance / Other
Action Date: 7/6/2017
Received Issue Date: 7/6/2017
Doc Link: https://geotracker.waterboards.ca.gov/view_documents?
global_id=T0600100031&enforcement_id=6325678&temptable=ENFORCEMENT
Title Description Comments:

Action Type: Response Requested - Workplans
Action: Other Workplan - Regulator Responded
Action Date: 5/2/2017
Received Issue Date: 5/2/2017

Doc Link: https://geotracker.waterboards.ca.gov/view_documents_all?global_id=T0600100031&doc_id=5929219
Title Description Comments:

Data Gap Evaluation Work Plan Addendum

Action Type: Other Regulatory Actions
Action: Technical Correspondence / Assistance / Other
Action Date: 3/27/2017
Received Issue Date: 3/27/2017
Doc Link: https://geotracker.waterboards.ca.gov/view_documents?global_id=T0600100031&enforcement_id=6315214&temptable=ENFORCEMENT
Title Description Comments:

Comments to Data Gap Evaluation Work Plan

Action Type: Response Requested - Other
Action: Request for Closure - Regulator Responded
Action Date: 8/8/2016
Received Issue Date: 8/8/2016
Doc Link: https://geotracker.waterboards.ca.gov/view_documents_all?global_id=T0600100031&doc_id=5902852
Title Description Comments:

Request for Closure Review - ACWD is requiring additional soil vapor samples to be taken at the Site before consideration for closure. Additionally, groundwater in a set of extraction wells must be sampled.

Action Type: Other Regulatory Actions
Action: File review
Action Date: 6/29/2016
Received Issue Date: 6/29/2016
Doc Link:
Title Description Comments:

Update LTCP Checklist

Action Type: Cleanup Action
Action: Dual Phase Extraction
Action Date: 6/23/2014
Received Issue Date:
Doc Link:
Title Description Comments:

Due to budgetary constraints the DPE pilot test was conducted in 2 parts. The first phase was conducted from June 23 to June 27 in 2014 and the second phase was from April 274 to June 25 in 2015.

Action Type: Other Regulatory Actions
Action: File review
Action Date: 6/19/2014
Received Issue Date: 6/19/2014
Doc Link:
Title Description Comments:

Update LTCP checklist for FY13/14

Action Type: Other Regulatory Actions
Action: Technical Correspondence / Assistance / Other
Action Date: 1/22/2014
Received Issue Date: 1/22/2014
Doc Link: https://geotracker.waterboards.ca.gov/view_documents?global_id=T0600100031&enforcement_id=6189559&temptable=ENFORCEMENT
Title Description Comments:

Conditional IRAP Approval Letter

Action Type: Other Regulatory Actions

Action: Technical Correspondence / Assistance / Other
Action Date: 8/6/2013
Received Issue Date: 8/6/2013
Doc Link:
Title Description Comments:

LTCP Review & Checklist - Not eligible for closure

Action Type: Other Regulatory Actions
Action: Technical Correspondence / Assistance / Other
Action Date: 10/11/2012
Received Issue Date: 10/11/2012
Doc Link: https://geotracker.waterboards.ca.gov/view_documents?global_id=T0600100031&enforcement_id=6139893&temptable=ENFORCEMENT
Title Description Comments:

Work Plan Approval for Additional Investigation

Action Type: Other Regulatory Actions
Action: Technical Correspondence / Assistance / Other
Action Date: 6/28/2012
Received Issue Date: 6/28/2012
Doc Link: https://geotracker.waterboards.ca.gov/view_documents?global_id=T0600100031&enforcement_id=6129869&temptable=ENFORCEMENT
Title Description Comments:

Request for Additional Soil, Groundwater, and Soil Gas Investigation

Action Type: Other Regulatory Actions
Action: Technical Correspondence / Assistance / Other
Action Date: 6/28/2012
Received Issue Date: 6/28/2012
Doc Link: https://geotracker.waterboards.ca.gov/view_documents?global_id=T0600100031&enforcement_id=6129868&temptable=ENFORCEMENT
Title Description Comments:

Request for Additional Work

Action Type: Other Regulatory Actions
Action: File review
Action Date: 4/14/2010
Received Issue Date: 4/14/2010
Doc Link:
Title Description Comments:

SWRCB Resolution No. 2009-0042

Action Type: Other Regulatory Actions
Action: Technical Correspondence / Assistance / Other
Action Date: 7/31/2009
Received Issue Date: 7/31/2009
Doc Link: https://geotracker.waterboards.ca.gov/view_documents?global_id=T0600100031&enforcement_id=6026105&temptable=ENFORCEMENT
Title Description Comments:

Monitoring Schedule (2009-0042)

Action Type: Other Regulatory Actions
Action: Meeting
Action Date: 3/16/2009
Received Issue Date: 3/16/2009
Doc Link:
Title Description Comments:

Meeting with RP

Action Type: Other Regulatory Actions
Action: Technical Correspondence / Assistance / Other
Action Date: 1/29/2008
Received Issue Date: 1/29/2008
Doc Link: https://geotracker.waterboards.ca.gov/view_documents?global_id=T0600100031&enforcement_id=6005185&temptable=ENFORCEMENT
Title Description Comments:

Letter to RP

Action Type: Cleanup Action
Action: Excavation
Action Date: 6/1/1989
Received Issue Date:
Doc Link:
Title Description Comments:

Action Type: Leak Action
Action: Leak Stopped
Action Date: 5/31/1989
Received Issue Date:
Doc Link:
Title Description Comments:

Action Type: Leak Action
Action: Leak Reported
Action Date: 5/31/1989
Received Issue Date:
Doc Link:
Title Description Comments:

Action Type: Leak Action
Action: Leak Discovery
Action Date: 5/26/1989
Received Issue Date:
Doc Link:
Title Description Comments:

Action Type: Enforcement - Other
Action: UNK
Action Date:
Received Issue Date:
Doc Link:
Title Description Comments:

Action Type: Enforcement - Other
Action: UNK
Action Date:
Received Issue Date:
Doc Link:
Title Description Comments:

Action Type: Response Requested - Workplans
Action: Pilot Study / Treatability Workplan - Regulator Responded
Action Date: 5/20/2021
Received Issue Date: 5/20/2021
Doc Link: https://geotracker.waterboards.ca.gov/view_documents_all?global_id=T0600100031&doc_id=6051764
Title Description Comments:

Revised Amended Work Plan for Groundwater Remediation Pilot Test - Please contact ACWD to obtain the status of the review of this Revised Amended Work Plan for Groundwater Remediation Pilot Test., Please contact ACWD to obtain the status of the review of this Revised Amended Work

Plan for Groundwater Remediation Pilot Test., Please contact ACWD to obtain the status of the review of this Revised Amended Work Plan for Groundwater Remediation Pilot Test.

Action Type: Other Regulatory Actions
Action: Technical Correspondence / Assistance / Other
Action Date: 5/6/2021
Received Issue Date: 5/6/2021
Doc Link: https://geotracker.waterboards.ca.gov/view_documents?global_id=T0600100031&enforcement_id=6466277&temptable=ENFORCEMENT
Title Description Comments:

Work Plan Comments

Sites from GeoTracker Search - Site Maps (as of May 25, 2023)

Submitted: 3/5/2019
Submitted By: GOWRI KOWTHA (AUTH_RP)
Title: GEO BORE SB-12 (SB-12)
Link: https://geotracker.waterboards.ca.gov/esi/uploads/geo_bore/4219307959/T0600100031.PDF

Submitted: 3/5/2019
Submitted By: GOWRI KOWTHA (AUTH_RP)
Title: GEO BORE SB-13 (SB-13)
Link: https://geotracker.waterboards.ca.gov/esi/uploads/geo_bore/9012478768/T0600100031.PDF

Submitted: 10/24/2019
Submitted By: GOWRI KOWTHA (AUTH_RP)
Title: SITE ASSESSMENT REPORT (ASB-1)
Link: https://geotracker.waterboards.ca.gov/esi/uploads/geo_bore/9707769572/T0600100031.PDF

Submitted: 1/7/2015*
Submitted By: GOWRI KOWTHA (AUTH_RP)
Title: BORING LOG EX-3 (EX-3)
Link: https://geotracker.waterboards.ca.gov/esi/uploads/geo_bore/3873602330/T0600100031.PDF

Submitted: 3/5/2019
Submitted By: GOWRI KOWTHA (AUTH_RP)
Title: GEO BORE SB-14 (SB-14)
Link: https://geotracker.waterboards.ca.gov/esi/uploads/geo_bore/8187515497/T0600100031.PDF

Submitted: 1/31/2013*
Submitted By: GOWRI KOWTHA (AUTH_RP)
Title: GEO_MAP
Link: https://geotracker.waterboards.ca.gov/esi/uploads/geo_map/8100701510/T0600100031.PDF

Submitted: 2/24/2006
Submitted By: PETER MCINTYRE (AUTH_RP)
Title: GEO_MAP
Link: https://geotracker.waterboards.ca.gov/esi/uploads/geo_map/9713439762/T0600100031.pdf

Submitted: 1/7/2015*
Submitted By: GOWRI KOWTHA (AUTH_RP)
Title: GEO_MAP
Link: https://geotracker.waterboards.ca.gov/esi/uploads/geo_map/1901094555/T0600100031.PDF

Submitted: 1/31/2013*
Submitted By: GOWRI KOWTHA (AUTH_RP)
Title: MW-6 BORING LOG (MW-6)
Link: https://geotracker.waterboards.ca.gov/esi/uploads/geo_bore/6099598705/T0600100031.PDF

Submitted: 1/7/2015*
Submitted By: GOWRI KOWTHA (AUTH_RP)
Title: BORING LOG EX-1 (EX-1)
Link: https://geotracker.waterboards.ca.gov/esi/uploads/geo_bore/7203986465/T0600100031.PDF

Submitted: 10/24/2019

Submitted By: GOWRI KOWTHA (AUTH_RP)
Title: SITE INVESTIGATION REPORT (VP-6)
Link: https://geotracker.waterboards.ca.gov/esi/uploads/geo_bore/7969576358/T0600100031.PDF

Submitted: 1/31/2013*
Submitted By: GOWRI KOWTHA (AUTH_RP)
Title: MW-8 BORING LOG (MW-8)
Link: https://geotracker.waterboards.ca.gov/esi/uploads/geo_bore/3014676928/T0600100031.PDF

Submitted: 1/7/2015*
Submitted By: GOWRI KOWTHA (AUTH_RP)
Title: BORING LOG EX-2 (EX-2)
Link: https://geotracker.waterboards.ca.gov/esi/uploads/geo_bore/2574250698/T0600100031.PDF

Submitted: 1/31/2013*
Submitted By: GOWRI KOWTHA (AUTH_RP)
Title: MW-7 BORING LOG (MW-7)
Link: https://geotracker.waterboards.ca.gov/esi/uploads/geo_bore/2828327238/T0600100031.PDF

Submitted: 9/18/2020*
Submitted By: GOWRI KOWTHA (AUTH_RP)
Title: WELL INSTALLATION REPORT (MW-9) (MW-9)
Link: https://geotracker.waterboards.ca.gov/esi/uploads/geo_bore/9178228557/T0600100031.PDF

Sites from GeoTracker Search - Documents (as of May 25, 2023)

Document Type: Site Documents ***Document Date:*** 4/22/2021
Type: PILOT STUDY / TREATABILITY WORKPLAN ***Submitted:***
Submitted By: GOWRI KOWTHA (AUTH_RP)
Title: AMENDED WORK PLAN FOR GROUNDWATER REMEDIATION PILOT TEST
Title Link: https://geotracker.waterboards.ca.gov/esi/uploads/geo_report/1784594953/T0600100031.PDF

Document Type: Site Documents ***Document Date:*** 5/4/2020
Type: CORRESPONDENCE ***Submitted:***
Submitted By: GOWRI KOWTHA (AUTH_RP)
Title: BAAQMD CORRESPONDENCE RE: MONITORING FREQUENCY
Title Link: https://geotracker.waterboards.ca.gov/esi/uploads/geo_report/8156618595/T0600100031.PDF

Document Type: Site Documents ***Document Date:*** 3/1/2019
Type: SITE INVESTIGATION ***Submitted:***
Submitted By: GOWRI KOWTHA (AUTH_RP)
Title: ADVANCE INTERIORS - SITE INVESTIGATION REPORT
Title Link: https://geotracker.waterboards.ca.gov/esi/uploads/geo_report/8048043310/T0600100031.PDF

Document Type: Site Documents ***Document Date:*** 10/6/2016
Type: TECHNICAL CORRESPONDENCE / ASSISTANCE / OTHER ***Submitted:***
Submitted By: THOMAS J. BERKINS (REGULATOR)
Title: ACWD RESPONSE TO CASE CLOSURE REQUEST
Title Link: https://geotracker.waterboards.ca.gov/view_documents?global_id=T0600100031&enforcement_id=6300590

Document Type: Site Documents ***Document Date:*** 1/29/2008
Type: TECHNICAL CORRESPONDENCE / ASSISTANCE / OTHER ***Submitted:***
Submitted By: EILEEN CHEN (REGULATOR)
Title: LETTER TO RP
Title Link: https://geotracker.waterboards.ca.gov/view_documents?global_id=T0600100031&enforcement_id=6005185

Document Type: Site Documents ***Document Date:*** 1/9/2007
Type: LETTER ***Submitted:***
Submitted By: (REGULATOR)
Title: HAZARDOUS WASTE MANIFEST 7-14-1989
Title Link: https://geotracker.waterboards.ca.gov/site_documents/4943470597/29Title%2Epdf

Document Type: Site Documents ***Document Date:*** 1/9/2007
Type: ***Submitted:***
Submitted By: (REGULATOR)
Title: WORKPLAN FOR SITE INVESTIGATION APRIL 1992

Title Link: https://geotracker.waterboards.ca.gov/site_documents/2219135880/2cTitle%2Epdf

Document Type: Site Documents **Document Date:** 1/9/2007
Type: OTHER **Submitted:**
Submitted By: (REGULATOR)
Title: FUEL LEAK CASE FORM 6-22-1989
Title Link: https://geotracker.waterboards.ca.gov/site_documents/6233402848/01Title%2Epdf

Document Type: Site Documents **Document Date:** 12/19/2006
Type: OTHER **Submitted:**
Submitted By: (REGULATOR)
Title: SOIL BORING RESULTS - 6-13-1989
Title Link: https://geotracker.waterboards.ca.gov/site_documents/1981281876/0bTitle%2Epdf

Document Type: Site Documents **Document Date:** 9/13/1989
Type: SITE INVESTIGATION **Submitted:**
Submitted By: GOWRI KOWTHA (AUTH_RP)
Title: SITE INVESTIGATION WORK PLAN
Title Link: https://geotracker.waterboards.ca.gov/esi/uploads/geo_report/3021745085/T0600100031.PDF

Document Type: Monitoring Reports **Document Date:** 5/1/2022*
Type: MONITORING REPORT - SEMI-ANNUALLY **Submitted:**
Submitted By: GOWRI KOWTHA (AUTH_RP)
Title: ADVANCE INTERIORS - 1Q22 QMR
Title Link: https://geotracker.waterboards.ca.gov/esi/uploads/geo_report/7484225273/T0600100031.PDF

Document Type: Monitoring Reports **Document Date:** 10/31/2020*
Type: MONITORING REPORT - SEMI-ANNUALLY **Submitted:**
Submitted By: GOWRI KOWTHA (AUTH_RP)
Title: ADVANCE INTERIORS - 3Q20 QMR
Title Link: https://geotracker.waterboards.ca.gov/esi/uploads/geo_report/8545004069/T0600100031.PDF

Document Type: Monitoring Reports **Document Date:** 4/30/2020
Type: MONITORING REPORT - SEMI-ANNUALLY **Submitted:**
Submitted By: GOWRI KOWTHA (AUTH_RP)
Title: ADVANCE INTERIORS - 1Q20 QMR
Title Link: https://geotracker.waterboards.ca.gov/esi/uploads/geo_report/7733782291/T0600100031.PDF

Document Type: Monitoring Reports **Document Date:** 10/18/2019
Type: MONITORING REPORT - SEMI-ANNUALLY **Submitted:**
Submitted By: GOWRI KOWTHA (AUTH_RP)
Title: ADVANCE INTERIORS - 3Q19 QMR
Title Link: https://geotracker.waterboards.ca.gov/esi/uploads/geo_report/6681704044/T0600100031.PDF

Document Type: Monitoring Reports **Document Date:** 4/10/2019
Type: MONITORING REPORT - SEMI-ANNUALLY **Submitted:**
Submitted By: GOWRI KOWTHA (AUTH_RP)
Title: ADVANCE INTERIORS - 1Q19 QMR
Title Link: https://geotracker.waterboards.ca.gov/esi/uploads/geo_report/2937231898/T0600100031.PDF

Document Type: Monitoring Reports **Document Date:** 10/30/2014*
Type: MONITORING REPORT - QUARTERLY **Submitted:**
Submitted By: GOWRI KOWTHA (AUTH_RP)
Title: SEMI-ANNUAL GROUNDWATER MONITORING REPORT - SECOND AND THIRD QUARTERS 2014
Title Link: https://geotracker.waterboards.ca.gov/esi/uploads/geo_report/4811103582/T0600100031.PDF

Document Type: Monitoring Reports **Document Date:** 10/10/2012
Type: MONITORING REPORT - QUARTERLY **Submitted:**
Submitted By: GOWRI KOWTHA (AUTH_RP)
Title: 3Q12 QMR
Title Link: https://geotracker.waterboards.ca.gov/esi/uploads/geo_report/8210433900/T0600100031.PDF

Document Type: Site Documents **Document Date:** 4/1/1992
Type: OTHER WORKPLAN **Submitted:**
Submitted By: GOWRI KOWTHA (AUTH_RP)
Title: WORK PLAN FOR SITE CHARACTERIZATION
Title Link: https://geotracker.waterboards.ca.gov/esi/uploads/geo_report/1656992614/T0600100031.PDF

Document Type: Monitoring Reports **Document Date:** 4/10/2009

Type: MONITORING REPORT - QUARTERLY **Submitted:**
Submitted By: KASEY CORDOZA (AUTH_RP)
Title: GROUNDWATER MONITORING REPORT, QUARTER 1, 2009
Title Link: https://geotracker.waterboards.ca.gov/esi/uploads/geo_report/1589037239/T0600100031.PDF

Document Type: Monitoring Reports **Document Date:** 2/11/2009
Type: MONITORING REPORT - QUARTERLY **Submitted:**
Submitted By: PETER MCINTYRE (AUTH_RP)
Title: 3RD AND 4TH QMR 2008
Title Link: https://geotracker.waterboards.ca.gov/esi/uploads/geo_report/4541000843/T0600100031.PDF

Document Type: Monitoring Reports **Document Date:** 2/3/1994
Type: MONITORING REPORT - SEMI-ANNUALLY **Submitted:**
Submitted By: GOWRI KOWTHA (AUTH_RP)
Title: QUARTERLY GROUNDWATER MONITORING REPORT, FOURTH QUARTER 1993
Title Link: https://geotracker.waterboards.ca.gov/esi/uploads/geo_report/5043587803/T0600100031.PDF

Document Type: Monitoring Reports **Document Date:** 5/22/1991
Type: MONITORING REPORT - SEMI-ANNUALLY **Submitted:**
Submitted By: GOWRI KOWTHA (AUTH_RP)
Title: QUARTERLY GROUNDWATER MONITORING REPORT, SECOND QUARTER 1991
Title Link: https://geotracker.waterboards.ca.gov/esi/uploads/geo_report/6097504973/T0600100031.PDF

Document Type: Monitoring Reports **Document Date:** 5/31/1990
Type: MONITORING REPORT - QUARTERLY **Submitted:**
Submitted By: GOWRI KOWTHA (AUTH_RP)
Title: QUARTERLY GROUNDWATER MONITORING REPORT, SECOND QUARTER 1990
Title Link: https://geotracker.waterboards.ca.gov/esi/uploads/geo_report/9117333829/T0600100031.PDF

Document Type: Site Documents **Document Date:** 8/18/2022
Type: TECHNICAL CORRESPONDENCE / ASSISTANCE / OTHER **Submitted:**
Submitted By: EILEEN CHEN (REGULATOR)
Title: WORK PLAN APPROVAL
Title Link: https://geotracker.waterboards.ca.gov/view_documents?global_id=T0600100031&enforcement_id=6502534

Document Type: Site Documents **Document Date:** 8/31/2021*
Type: WELL INSTALLATION REPORT **Submitted:**
Submitted By: GOWRI KOWTHA (AUTH_RP)
Title: ADVANCE INTERIORS - REMEDIATION WELL INSTALLATION REPORT
Title Link: https://geotracker.waterboards.ca.gov/esi/uploads/geo_report/9856250226/T0600100031.PDF

Document Type: Site Documents **Document Date:** 3/31/2021
Type: TECHNICAL CORRESPONDENCE / ASSISTANCE / OTHER **Submitted:**
Submitted By: EILEEN CHEN (REGULATOR)
Title: WORK PLAN COMMENTS
Title Link: https://geotracker.waterboards.ca.gov/view_documents?global_id=T0600100031&enforcement_id=6461849

Document Type: Site Documents **Document Date:** 4/20/2020
Type: CLEAN UP FUND - CASE CLOSURE REVIEW SUMMARY REPORT (RSR) **Submitted:**
Submitted By: ROBIN GUILLOT (REGULATOR)
Title: 19203 2ND RSR RATIONALE ADDITIONAL WORK APRIL 2020
Title Link: https://geotracker.waterboards.ca.gov/view_documents?global_id=T0600100031&enforcement_id=6432952

Document Type: Site Documents **Document Date:** 5/18/2018
Type: SITE INVESTIGATION WORKPLAN **Submitted:**
Submitted By: GOWRI KOWTHA (AUTH_RP)
Title: ADVANCE INTERIORS - WORK PLAN FOR ADDITIONAL SITE INVESTIGATION
Title Link: https://geotracker.waterboards.ca.gov/esi/uploads/geo_report/8508618295/T0600100031.PDF

Document Type: Site Documents **Document Date:** 1/16/2018
Type: CORRECTIVE ACTION PLAN / REMEDIAL ACTION PLAN **Submitted:**
Submitted By: GOWRI KOWTHA (AUTH_RP)
Title: FEASIBILITY STUDY AND CORRECTIVE ACTION PLAN
Title Link: https://geotracker.waterboards.ca.gov/esi/uploads/geo_report/1769723713/T0600100031.PDF

Document Type: Site Documents **Document Date:** 7/18/2016*
Type: CORRESPONDENCE **Submitted:**
Submitted By: GOWRI KOWTHA (AUTH_RP)
Title: DUAL PHASE EXTRACTION PILOT TEST RESULTS REPORT ADDENDUM
Title Link: https://geotracker.waterboards.ca.gov/esi/uploads/geo_report/3399879157/T0600100031.PDF

Document Type: Site Documents **Document Date:** 1/22/2014
Type: TECHNICAL CORRESPONDENCE / ASSISTANCE / OTHER **Submitted:**
Submitted By: STEPHANIE TAING (REGULATOR)
Title: CONDITIONAL IRAP APPROVAL LETTER
Title Link: https://geotracker.waterboards.ca.gov/view_documents?global_id=T0600100031&enforcement_id=6189559

Document Type: Site Documents **Document Date:** 10/11/2012
Type: TECHNICAL CORRESPONDENCE / ASSISTANCE / OTHER **Submitted:**
Submitted By: PABLO CORTEZ (REGULATOR)
Title: WORK PLAN APPROVAL FOR ADDITIONAL INVESTIGATION
Title Link: https://geotracker.waterboards.ca.gov/view_documents?global_id=T0600100031&enforcement_id=6139893

Document Type: Site Documents **Document Date:** 9/5/2012
Type: OTHER WORKPLAN **Submitted:**
Submitted By: GOWRI KOWTHA (AUTH_RP)
Title: WORK PLAN FOR ADDTIONAL SITE CHARACTERIZATION
Title Link: https://geotracker.waterboards.ca.gov/esi/uploads/geo_report/6341974914/T0600100031.PDF

Document Type: Site Documents **Document Date:** 3/19/2010
Type: CORRESPONDENCE **Submitted:**
Submitted By: GOWRI KOWTHA (AUTH_RP)
Title: NOTIFICATION OF ENVIRONMENTAL CONSULTANT CHANGE & REQUEST FOR CHANGE IN GW MONITORING & SAMPLING SCHEDULE
Title Link: https://geotracker.waterboards.ca.gov/esi/uploads/geo_report/2567681431/T0600100031.PDF

Document Type: Site Documents **Document Date:** 1/9/2007
Type: REPORT **Submitted:**
Submitted By: (REGULATOR)
Title: QUARTERLY MONITORING REPORT 4TH QRT 1993
Title Link: https://geotracker.waterboards.ca.gov/site_documents/3853489518/03Title%2Epdf

Document Type: Site Documents **Document Date:** 1/9/2007
Type: LETTER **Submitted:**
Submitted By: (REGULATOR)
Title: STATUS OF INVESTIGATION 3-20-1991
Title Link: https://geotracker.waterboards.ca.gov/site_documents/6028370499/1bTitle%2Epdf

Document Type: Monitoring Reports **Document Date:** 8/28/1990
Type: MONITORING REPORT - QUARTERLY **Submitted:**
Submitted By: GOWRI KOWTHA (AUTH_RP)
Title: QUARTERLY GROUNDWATER MONITORING REPORT, THIRD QUARTER 1990
Title Link: https://geotracker.waterboards.ca.gov/esi/uploads/geo_report/1290948331/T0600100031.PDF

Document Type: Site Documents **Document Date:** 5/20/2021
Type: PILOT STUDY / TREATABILITY WORKPLAN **Submitted:**
Submitted By: GOWRI KOWTHA (AUTH_RP)
Title: REVISED AMENDED WORK PLAN FOR GROUNDWATER REMEDIATION PILOT TEST
Title Link: https://geotracker.waterboards.ca.gov/esi/uploads/geo_report/2175845563/T0600100031.PDF

Document Type: Site Documents **Document Date:** 1/30/2020
Type: SITE ASSESSMENT REPORT **Submitted:**
Submitted By: GOWRI KOWTHA (AUTH_RP)
Title: ADVANCE INTERIORS - SITE ASSESSMENT REPORT
Title Link: https://geotracker.waterboards.ca.gov/esi/uploads/geo_report/5800652563/T0600100031.PDF

Document Type: Site Documents **Document Date:** 8/29/2019
Type: TECHNICAL CORRESPONDENCE / ASSISTANCE / OTHER **Submitted:**
Submitted By: EILEEN CHEN (REGULATOR)
Title: WORK PLAN APPROVAL
Title Link: https://geotracker.waterboards.ca.gov/view_documents?global_id=T0600100031&enforcement_id=6415481

Document Type: Site Documents **Document Date:** 7/18/2019
Type: TECHNICAL CORRESPONDENCE / ASSISTANCE / OTHER **Submitted:**
Submitted By: EILEEN CHEN (REGULATOR)
Title: COMMENTS TO WORK PLAN
Title Link: https://geotracker.waterboards.ca.gov/view_documents?global_id=T0600100031&enforcement_id=6409903

Document Type: Site Documents **Document Date:** 8/9/2018
Type: SITE INVESTIGATION WORKPLAN **Submitted:**
Submitted By: GOWRI KOWTHA (AUTH_RP)
Title: ADVANCE INTERIORS - WORK PLAN ADDENDUM
Title Link: https://geotracker.waterboards.ca.gov/esi/uploads/geo_report/3766076862/T0600100031.PDF

Document Type: Site Documents **Document Date:** 7/1/2008
Type: REPORTS - INVESTIGATION RPT. **Submitted:**
Submitted By: PETER MCINTYRE (AUTH_RP)
Title: MONITORING WELL INSTALLATION REPORT
Title Link: https://geotracker.waterboards.ca.gov/esi/uploads/geo_report/7752439200/T0600100031.PDF

Document Type: Site Documents **Document Date:** 1/9/2007
Type: GRAPHIC **Submitted:**
Submitted By: (REGULATOR)
Title: SITE MAP
Title Link: https://geotracker.waterboards.ca.gov/site_documents/7032795548/2bTitle%2Epdf

Document Type: Site Documents **Document Date:** 1/9/2007
Type: LETTER **Submitted:**
Submitted By: (REGULATOR)
Title: CHANGE OF OWNER 4-13-1990
Title Link: https://geotracker.waterboards.ca.gov/site_documents/8478321671/1dTitle%2Epdf

Document Type: Site Documents **Document Date:** 12/19/2006
Type: LETTER **Submitted:**
Submitted By: (REGULATOR)
Title: ACWD LETTER STATUS OF INVESTIGATION - 3-20-1991
Title Link: https://geotracker.waterboards.ca.gov/site_documents/9348438858/0eTitle%2Epdf

Document Type: Monitoring Reports **Document Date:** 11/1/2022
Type: MONITORING REPORT - SEMI-ANNUALLY **Submitted:**
Submitted By: GOWRI KOWTHA (AUTH_RP)
Title: ADVANCE INTERIORS - 3Q22 QMR
Title Link: https://geotracker.waterboards.ca.gov/esi/uploads/geo_report/7093658089/T0600100031.PDF

Document Type: Monitoring Reports **Document Date:** 1/31/2021
Type: MONITORING REPORT - SEMI-ANNUALLY **Submitted:**
Submitted By: GOWRI KOWTHA (AUTH_RP)
Title: ADVANCE INTERIORS - SOIL GAS SAMPLING AND 4Q20 QMR
Title Link: https://geotracker.waterboards.ca.gov/esi/uploads/geo_report/5065936505/T0600100031.PDF

Document Type: Monitoring Reports **Document Date:** 4/30/2018
Type: MONITORING REPORT - SEMI-ANNUALLY **Submitted:**
Submitted By: GOWRI KOWTHA (AUTH_RP)
Title: ADVANCE INTERIORS - 1Q18 QMR
Title Link: https://geotracker.waterboards.ca.gov/esi/uploads/geo_report/9129965424/T0600100031.PDF

Document Type: Monitoring Reports **Document Date:** 8/17/2015
Type: MONITORING REPORT - SEMI-ANNUALLY **Submitted:**
Submitted By: GOWRI KOWTHA (AUTH_RP)
Title: SEMI-ANNUAL GROUNDWATER MONITORING REPORT - SECOND AND THIRD QUARTER 2015
Title Link: https://geotracker.waterboards.ca.gov/esi/uploads/geo_report/7129126012/T0600100031.PDF

Document Type: Monitoring Reports **Document Date:** 5/6/2013
Type: MONITORING REPORT - QUARTERLY **Submitted:**
Submitted By: GOWRI KOWTHA (AUTH_RP)
Title: 1Q13 QMR
Title Link: https://geotracker.waterboards.ca.gov/esi/uploads/geo_report/1606916308/T0600100031.PDF

Document Type: Site Documents **Document Date:** 7/26/2022

Type: OTHER WORKPLAN **Submitted:**
Submitted By: GOWRI KOWTHA (AUTH_RP)
Title: WORK PLAN FOR SUB SLAB SOIL GAS SAMPLING
Title Link: https://geotracker.waterboards.ca.gov/esi/uploads/geo_report/6194613814/T0600100031.PDF

Document Type: Site Documents **Document Date:** 6/17/2021
Type: TECHNICAL CORRESPONDENCE / ASSISTANCE / OTHER **Submitted:**
Submitted By: EILEEN CHEN (REGULATOR)
Title: WORK PLAN APPROVAL
Title Link: https://geotracker.waterboards.ca.gov/view_documents?global_id=T0600100031&enforcement_id=6469147

Document Type: Site Documents **Document Date:** 6/1/2020
Type: TECHNICAL CORRESPONDENCE / ASSISTANCE / OTHER **Submitted:**
Submitted By: EILEEN CHEN (REGULATOR)
Title: CONDITIONAL WORK PLAN APPROVAL
Title Link: https://geotracker.waterboards.ca.gov/view_documents?global_id=T0600100031&enforcement_id=6436963

Document Type: Site Documents **Document Date:** 4/18/2019
Type: TECHNICAL CORRESPONDENCE / ASSISTANCE / OTHER **Submitted:**
Submitted By: EILEEN CHEN (REGULATOR)
Title: SAMPLING FREQUENCY
Title Link: https://geotracker.waterboards.ca.gov/view_documents?global_id=T0600100031&enforcement_id=6427462

Document Type: Site Documents **Document Date:** 9/13/2018
Type: TECHNICAL CORRESPONDENCE / ASSISTANCE / OTHER **Submitted:**
Submitted By: EILEEN CHEN (REGULATOR)
Title: WORK PLAN APPROVAL
Title Link: https://geotracker.waterboards.ca.gov/view_documents?global_id=T0600100031&enforcement_id=6371011

Document Type: Site Documents **Document Date:** 8/31/2017*
Type: OTHER REPORT / DOCUMENT **Submitted:**
Submitted By: GOWRI KOWTHA (AUTH_RP)
Title: UTILITY SURVEY REPORT AND UPDATED SITE CONCEPTUAL MODEL
Title Link: https://geotracker.waterboards.ca.gov/esi/uploads/geo_report/4757318317/T0600100031.PDF

Document Type: Site Documents **Document Date:** 7/6/2017
Type: TECHNICAL CORRESPONDENCE / ASSISTANCE / OTHER **Submitted:**
Submitted By: EILEEN CHEN (REGULATOR)
Title: TECHNICAL CORRESPONDENCE / ASSISTANCE / OTHER
Title Link: https://geotracker.waterboards.ca.gov/view_documents?global_id=T0600100031&enforcement_id=6325678

Document Type: Site Documents **Document Date:** 11/29/2016
Type: OTHER WORKPLAN **Submitted:**
Submitted By: GOWRI KOWTHA (AUTH_RP)
Title: DATA GAP EVALUATION WORK PLAN
Title Link: https://geotracker.waterboards.ca.gov/esi/uploads/geo_report/2212973237/T0600100031.PDF

Document Type: Site Documents **Document Date:** 8/8/2016
Type: REQUEST FOR CLOSURE **Submitted:**
Submitted By: GOWRI KOWTHA (AUTH_RP)
Title: REQUEST FOR CLOSURE REVIEW
Title Link: https://geotracker.waterboards.ca.gov/esi/uploads/geo_report/6074052810/T0600100031.PDF

Document Type: Site Documents **Document Date:** 1/9/2015*
Type: PILOT STUDY/ TREATABILITY REPORT **Submitted:**
Submitted By: GOWRI KOWTHA (AUTH_RP)
Title: RESULTS OF DUAL PHASE EXTRACTION PILOT TEST
Title Link: https://geotracker.waterboards.ca.gov/esi/uploads/geo_report/1972571671/T0600100031.PDF

Document Type: Site Documents **Document Date:** 5/8/2013
Type: SITE INVESTIGATION **Submitted:**
Submitted By: GOWRI KOWTHA (AUTH_RP)
Title: SITE INVESTIGATION REPORT
Title Link: https://geotracker.waterboards.ca.gov/esi/uploads/geo_report/3877658903/T0600100031.PDF

Document Type: Site Documents **Document Date:** 6/28/2012
Type: TECHNICAL CORRESPONDENCE / ASSISTANCE / OTHER **Submitted:**
Submitted By: EILEEN CHEN (REGULATOR)
Title: REQUEST FOR ADDITIONAL WORK
Title Link: https://geotracker.waterboards.ca.gov/view_documents?global_id=T0600100031&enforcement_id=6129868

Document Type: Site Documents **Document Date:** 1/9/2007
Type: REPORT **Submitted:**
Submitted By: (REGULATOR)
Title: ADDENDUM TO WORKPLAN (REVISED) 7-16-1992
Title Link: https://geotracker.waterboards.ca.gov/site_documents/5156742691/08Title%2Epdf

Document Type: Site Documents **Document Date:** 1/9/2007
Type: REPORT **Submitted:**
Submitted By: (REGULATOR)
Title: ADDENDUM TO WORKPLAN 5-12-1992
Title Link: https://geotracker.waterboards.ca.gov/site_documents/9046314835/06Title%2Epdf

Document Type: Site Documents **Document Date:** 12/19/2006
Type: OTHER **Submitted:**
Submitted By: (REGULATOR)
Title: ANALYTICAL RESULTS - 4-17-1991
Title Link: https://geotracker.waterboards.ca.gov/site_documents/8690083146/1aTitle%2Epdf

Document Type: Site Documents **Document Date:** 12/4/1989
Type: SITE ASSESSMENT REPORT **Submitted:**
Submitted By: GOWRI KOWTHA (AUTH_RP)
Title: SITE ASSESSMENT REPORT
Title Link: https://geotracker.waterboards.ca.gov/esi/uploads/geo_report/9980851173/T0600100031.PDF

Document Type: Monitoring Reports **Document Date:** 8/6/2012
Type: MONITORING REPORT - QUARTERLY **Submitted:**
Submitted By: GOWRI KOWTHA (AUTH_RP)
Title: 2Q12 UPDATE
Title Link: https://geotracker.waterboards.ca.gov/esi/uploads/geo_report/7902592480/T0600100031.PDF

Document Type: Monitoring Reports **Document Date:** 1/2/1990
Type: MONITORING REPORT - QUARTERLY **Submitted:**
Submitted By: GOWRI KOWTHA (AUTH_RP)
Title: QUARTERLY GROUNDWATER MONITORING REPORT, FOURTH QUARTER 1989
Title Link: https://geotracker.waterboards.ca.gov/esi/uploads/geo_report/7759210169/T0600100031.PDF

Document Type: Site Documents **Document Date:** 10/4/2022
Type: SITE ASSESSMENT REPORT **Submitted:**
Submitted By: GOWRI KOWTHA (AUTH_RP)
Title: ADVANCE INTERIOR 2022 SOIL GAS REPORT
Title Link: https://geotracker.waterboards.ca.gov/esi/uploads/geo_report/5949848830/T0600100031.PDF

Document Type: Site Documents **Document Date:** 5/6/2021
Type: TECHNICAL CORRESPONDENCE / ASSISTANCE / OTHER **Submitted:**
Submitted By: EILEEN CHEN (REGULATOR)
Title: WORK PLAN COMMENTS
Title Link: https://geotracker.waterboards.ca.gov/view_documents?global_id=T0600100031&enforcement_id=6466277

Document Type: Site Documents **Document Date:** 1/8/2015*
Type: WELL INSTALLATION REPORT **Submitted:**
Submitted By: GOWRI KOWTHA (AUTH_RP)
Title: EXTRACTION WELL INSTALLATION REPORT
Title Link: https://geotracker.waterboards.ca.gov/esi/uploads/geo_report/6325431585/T0600100031.PDF

Document Type: Site Documents **Document Date:** 9/25/2012
Type: OTHER WORKPLAN **Submitted:**
Submitted By: GOWRI KOWTHA (AUTH_RP)
Title: REVISED WORK PLAN
Title Link: https://geotracker.waterboards.ca.gov/esi/uploads/geo_report/5518371522/T0600100031.PDF

Document Type: Site Documents **Document Date:** 1/9/2007
Type: REPORT **Submitted:**
Submitted By: (REGULATOR)
Title: SITE HAZARD INFORMATION 6-22-1992
Title Link: https://geotracker.waterboards.ca.gov/site_documents/6989242374/05Title%2Epdf

Document Type: Site Documents **Document Date:** 12/19/2006
Type: OTHER **Submitted:**
Submitted By: (REGULATOR)
Title: SOIL BORING RESULTS - 5-24-1989
Title Link: https://geotracker.waterboards.ca.gov/site_documents/4005238175/0cTitle%2Epdf

Document Type: Monitoring Reports **Document Date:** 4/30/2021*
Type: MONITORING REPORT - SEMI-ANNUALLY **Submitted:**
Submitted By: GOWRI KOWTHA (AUTH_RP)
Title: ADVANCE INTERIORS - 1Q21 QMR
Title Link: https://geotracker.waterboards.ca.gov/esi/uploads/geo_report/7215106368/T0600100031.PDF

Document Type: Monitoring Reports **Document Date:** 12/3/2020
Type: MONITORING REPORT - SEMI-ANNUALLY **Submitted:**
Submitted By: GOWRI KOWTHA (AUTH_RP)
Title: REVISED SEMI-ANNUAL GROUNDWATER MONITORING REPORT - SECOND AND THIRD QUARTER 2020
Title Link: https://geotracker.waterboards.ca.gov/esi/uploads/geo_report/7618831932/T0600100031.PDF

Document Type: Monitoring Reports **Document Date:** 10/30/2017
Type: MONITORING REPORT - SEMI-ANNUALLY **Submitted:**
Submitted By: GOWRI KOWTHA (AUTH_RP)
Title: SEMI-ANNUAL GROUNDWATER MONITORING REPORT - SECOND AND THIRD QUARTER 2017
Title Link: https://geotracker.waterboards.ca.gov/esi/uploads/geo_report/6164392292/T0600100031.PDF

Document Type: Monitoring Reports **Document Date:** 3/10/2017
Type: MONITORING REPORT - SEMI-ANNUALLY **Submitted:**
Submitted By: GOWRI KOWTHA (AUTH_RP)
Title: SEMI-ANNUAL GROUNDWATER MONITORING REPORT - FOURTH QUARTER 2016 AND FIRST QUARTER 2017
Title Link: https://geotracker.waterboards.ca.gov/esi/uploads/geo_report/6612223029/T0600100031.PDF

Document Type: Monitoring Reports **Document Date:** 9/15/2016*
Type: MONITORING REPORT - SEMI-ANNUALLY **Submitted:**
Submitted By: GOWRI KOWTHA (AUTH_RP)
Title: SEMI-ANNUAL GROUNDWATER MONITORING REPORT - SECOND AND THIRD QUARTER 2016
Title Link: https://geotracker.waterboards.ca.gov/esi/uploads/geo_report/3373750686/T0600100031.PDF

Document Type: Site Documents **Document Date:** 7/7/2008
Type: REPORTS - INVESTIGATION RPT. **Submitted:**
Submitted By: ETIC PASADENA (AUTH_RP)
Title: MONITORING WELL INSTALLATION REPORT
Title Link: https://geotracker.waterboards.ca.gov/esi/uploads/geo_report/7752439200/T0600100031.PDF

Document Type: Site Documents **Document Date:** 1/9/2007
Type: REPORT **Submitted:**
Submitted By: (REGULATOR)
Title: REPORT SAFETY SPECIALISTS 9-13-1989
Title Link: https://geotracker.waterboards.ca.gov/site_documents/2732472062/28Title%2Epdf

Document Type: Site Documents **Document Date:** 1/9/2007
Type: REPORT **Submitted:**
Submitted By: (REGULATOR)
Title: QUARTERLY MONITORING REPORT 2ND QTR 1991
Title Link: https://geotracker.waterboards.ca.gov/site_documents/5428242325/11Title%2Epdf

Document Type: Site Documents **Document Date:** 1/9/2007
Type: REPORT **Submitted:**
Submitted By: (REGULATOR)
Title: ADDENDUM TO WORKPLAN 7-13-1992
Title Link: https://geotracker.waterboards.ca.gov/site_documents/7222701847/07Title%2Epdf

Document Type: Site Documents **Document Date:** 1/9/2007
Type: **Submitted:**

Submitted By: (REGULATOR)
Title: HANBY SAMPLING GUIDE 2-12-1991
Title Link: https://geotracker.waterboards.ca.gov/site_documents/8746800065/04Title%2Epdf

Document Type: Site Documents **Document Date:** 1/9/2007
Type: REPORT **Submitted:**
Submitted By: (REGULATOR)
Title: QUARTERLY MONITORING REPORT 2ND QTR 1990
Title Link: https://geotracker.waterboards.ca.gov/site_documents/2105702042/1eTitle%2Epdf

Document Type: Site Documents **Document Date:** 12/19/2006
Type: LETTER **Submitted:**
Submitted By: (REGULATOR)
Title: ACWD LETTER HYDROCARBON CONTAMINATION - 6-12-1989
Title Link: https://geotracker.waterboards.ca.gov/site_documents/9754932999/0dTitle%2Epdf

Document Type: Site Documents **Document Date:** 5/8/2013
Type: SOIL VAPOR INTRUSION INVESTIGATION REPORT **Submitted:**
Submitted By: GOWRI KOWTHA (AUTH_RP)
Title: SOIL VAPOR SAMPLING RESULTS REPORT
Title Link: https://geotracker.waterboards.ca.gov/esi/uploads/geo_report/3290007829/T0600100031.PDF

Document Type: Monitoring Reports **Document Date:** 3/2/2015
Type: MONITORING REPORT - SEMI-ANNUALLY **Submitted:**
Submitted By: GOWRI KOWTHA (AUTH_RP)
Title: SEMI-ANNUAL GROUNDWATER MONITORING REPORT - FOURTH QUARTER 2014 AND FIRST QUARTER 2015
Title Link: https://geotracker.waterboards.ca.gov/esi/uploads/geo_report/6051383316/T0600100031.PDF

Document Type: Monitoring Reports **Document Date:** 3/1/1990
Type: MONITORING REPORT - QUARTERLY **Submitted:**
Submitted By: GOWRI KOWTHA (AUTH_RP)
Title: GROUNDWATER MONITORING REPORT, FIRST QUARTER 1990
Title Link: https://geotracker.waterboards.ca.gov/esi/uploads/geo_report/9582414925/T0600100031.PDF

Document Type: Site Documents **Document Date:** 3/1/2022
Type: TECHNICAL CORRESPONDENCE / ASSISTANCE / OTHER **Submitted:**
Submitted By: EILEEN CHEN (REGULATOR)
Title: REQUEST FOR SAMPLING
Title Link: https://geotracker.waterboards.ca.gov/view_documents?global_id=T0600100031&enforcement_id=6488625

Document Type: Site Documents **Document Date:** 3/11/2021
Type: PILOT STUDY / TREATABILITY WORKPLAN **Submitted:**
Submitted By: GOWRI KOWTHA (AUTH_RP)
Title: ADVANCE INTERIORS - WORK PLAN FOR GROUNDWATER REMEDIATION PILOT TEST
Title Link: https://geotracker.waterboards.ca.gov/esi/uploads/geo_report/9223427534/T0600100031.PDF

Document Type: Site Documents **Document Date:** 4/30/2020
Type: WELL INSTALLATION WORKPLAN **Submitted:**
Submitted By: GOWRI KOWTHA (AUTH_RP)
Title: ADVANCE INTERIORS - WORK PLAN FOR ADDITIONAL GROUNDWATER WELL INSTALLATION
Title Link: https://geotracker.waterboards.ca.gov/esi/uploads/geo_report/2172384440/T0600100031.PDF

Document Type: Site Documents **Document Date:** 7/23/2019
Type: FACT SHEETS - PUBLIC PARTICIPATION **Submitted:**
Submitted By: GOWRI KOWTHA (AUTH_RP)
Title: PUBLIC NOTICE OF INTERIM CAP
Title Link: https://geotracker.waterboards.ca.gov/esi/uploads/geo_report/7060757577/T0600100031.PDF

Document Type: Site Documents **Document Date:** 8/13/2018*
Type: CORRESPONDENCE **Submitted:**
Submitted By: GOWRI KOWTHA (AUTH_RP)
Title: ADVANCE INTERIORS - WELL PERMIT APPLICATION
Title Link: https://geotracker.waterboards.ca.gov/esi/uploads/geo_report/5864181756/T0600100031.PDF

Document Type: Site Documents **Document Date:** 6/28/2013
Type: INTERIM REMEDIAL ACTION REPORT **Submitted:**

Submitted By: GOWRI KOWTHA (AUTH_RP)
Title: IRAP
Title Link: https://geotracker.waterboards.ca.gov/esi/uploads/geo_report/5720079541/T0600100031.PDF

Document Type: Monitoring Reports **Document Date:** 7/9/1993
Type: MONITORING REPORT - SEMI-ANNUALLY **Submitted:**
Submitted By: GOWRI KOWTHA (AUTH_RP)
Title: QUARTERLY GROUNDWATER MORNITORING REPORT, SECOND QUARTER 1993
Title Link: https://geotracker.waterboards.ca.gov/esi/uploads/geo_report/2166322112/T0600100031.PDF

Document Type: Site Documents **Document Date:** 2/2/2022
Type: OTHER REPORT / DOCUMENT **Submitted:**
Submitted By: GOWRI KOWTHA (AUTH_RP)
Title: SEMI-ANNUAL GROUNDWATER MONITORING REPORT - THIRD & FOURTH QUARTERS 2021 AND OZONE PILOT TEST RESULTS
Title Link: https://geotracker.waterboards.ca.gov/esi/uploads/geo_report/9163394331/T0600100031.PDF

Document Type: Site Documents **Document Date:** 9/21/2020*
Type: SITE ASSESSMENT REPORT **Submitted:**
Submitted By: GOWRI KOWTHA (AUTH_RP)
Title: ADDITIONAL SITE ASSESSMENT
Title Link: https://geotracker.waterboards.ca.gov/esi/uploads/geo_report/4968623280/T0600100031.PDF

Document Type: Site Documents **Document Date:** 6/21/2019
Type: OTHER WORKPLAN **Submitted:**
Submitted By: GOWRI KOWTHA (AUTH_RP)
Title: ADVANCE INTERIORS - WORK PLAN FOR SOIL VAPOR & GRAB GROUNDWATER SAMPLING
Title Link: https://geotracker.waterboards.ca.gov/esi/uploads/geo_report/5942561268/T0600100031.PDF

Document Type: Site Documents **Document Date:** 4/28/2017
Type: OTHER WORKPLAN **Submitted:**
Submitted By: GOWRI KOWTHA (AUTH_RP)
Title: DATA GAP EVALUATION WORK PLAN ADDENDUM
Title Link: https://geotracker.waterboards.ca.gov/esi/uploads/geo_report/8686578571/T0600100031.PDF

Document Type: Site Documents **Document Date:** 1/9/2007
Type: LETTER **Submitted:**
Submitted By: (REGULATOR)
Title: LETTER FROM JIM THOMPSON TO ACWD 4-22-1991
Title Link: https://geotracker.waterboards.ca.gov/site_documents/1017918229/18Title%2Epdf

Document Type: Site Documents **Document Date:** 12/19/2006
Type: OTHER **Submitted:**
Submitted By: (REGULATOR)
Title: SOIL BORING RESULTS - 6-20-1989
Title Link: https://geotracker.waterboards.ca.gov/site_documents/1705799698/0aTitle%2Epdf

Document Type: Monitoring Reports **Document Date:** 10/10/2018*
Type: MONITORING REPORT - SEMI-ANNUALLY **Submitted:**
Submitted By: GOWRI KOWTHA (AUTH_RP)
Title: ADVANCE INTERIORS - 3Q18 QMR
Title Link: https://geotracker.waterboards.ca.gov/esi/uploads/geo_report/7677502572/T0600100031.PDF

Document Type: Monitoring Reports **Document Date:** 3/31/2016
Type: MONITORING REPORT - SEMI-ANNUALLY **Submitted:**
Submitted By: GOWRI KOWTHA (AUTH_RP)
Title: SEMI-ANNUAL GROUNDWATER MONITORING REPORT - FOURTH QUARTER 2015 AND FIRST QUARTER 2016
Title Link: https://geotracker.waterboards.ca.gov/esi/uploads/geo_report/6160295486/T0600100031.PDF

Document Type: Monitoring Reports **Document Date:** 6/27/1994
Type: MONITORING REPORT - SEMI-ANNUALLY **Submitted:**
Submitted By: GOWRI KOWTHA (AUTH_RP)
Title: QUARTERLY GROUNDWATER MONITORING REPORT, SECOND QUARTER 1994
Title Link: https://geotracker.waterboards.ca.gov/esi/uploads/geo_report/1445827662/T0600100031.PDF

Document Type: Site Documents **Document Date:** 7/26/2019
Type: SOIL AND WATER INVESTIGATION WORKPLAN - ADDENDUM **Submitted:**

Submitted By: GOWRI KOWTHA (AUTH_RP)
Title: ADVANCE INTERIORS - ADDENDUM TO WORK PLAN FOR SOIL VAPOR AND GRAB GROUNDWATER SAMPLING
Title Link: https://geotracker.waterboards.ca.gov/esi/uploads/geo_report/8246758520/T0600100031.PDF

Document Type: Site Documents **Document Date:** 5/23/2019
Type: CAP/RAP - OTHER REPORT **Submitted:**
Submitted By: GOWRI KOWTHA (AUTH_RP)
Title: ADVANCE INTERIORS - INTERM CORRECTIVE ACTION PLAN
Title Link: https://geotracker.waterboards.ca.gov/esi/uploads/geo_report/6365460336/T0600100031.PDF

Document Type: Site Documents **Document Date:** 8/13/2018*
Type: CORRESPONDENCE **Submitted:**
Submitted By: GOWRI KOWTHA (AUTH_RP)
Title: ADVANCE INTERIORS - PG&E ACCESS REQUEST
Title Link: https://geotracker.waterboards.ca.gov/esi/uploads/geo_report/8729855477/T0600100031.PDF

Document Type: Site Documents **Document Date:** 9/18/2017
Type: CLEAN UP FUND - CASE CLOSURE REVIEW SUMMARY REPORT (RSR) **Submitted:**
Submitted By: (REGULATOR)
Title: FINAL 19203 1ST RSR RATIONALE FOR ADDITIONAL WORK SEPTEMBER 2017
Title Link: https://geotracker.waterboards.ca.gov/view_documents?global_id=T0600100031&enforcement_id=6396191

Document Type: Site Documents **Document Date:** 3/27/2017
Type: TECHNICAL CORRESPONDENCE / ASSISTANCE / OTHER **Submitted:**
Submitted By: JENNIFER GALVIN (REGULATOR)
Title: COMMENTS TO DATA GAP EVALUATION WORK PLAN
Title Link: https://geotracker.waterboards.ca.gov/view_documents?global_id=T0600100031&enforcement_id=6315214

Document Type: Site Documents **Document Date:** 10/16/2015*
Type: PILOT STUDY/ TREATABILITY REPORT **Submitted:**
Submitted By: GOWRI KOWTHA (AUTH_RP)
Title: DUAL PHASE EXTRACTION PILOT TEST RESULTS REPORT - SECOND HALF
Title Link: https://geotracker.waterboards.ca.gov/esi/uploads/geo_report/1135401129/T0600100031.PDF

Document Type: Site Documents **Document Date:** 11/15/2013
Type: CORRESPONDENCE **Submitted:**
Submitted By: GOWRI KOWTHA (AUTH_RP)
Title: PUBLIC NOTICE
Title Link: https://geotracker.waterboards.ca.gov/esi/uploads/geo_report/9119236052/T0600100031.PDF

Document Type: Site Documents **Document Date:** 6/28/2012
Type: TECHNICAL CORRESPONDENCE / ASSISTANCE / OTHER **Submitted:**
Submitted By: EILEEN CHEN (REGULATOR)
Title: REQUEST FOR ADDITIONAL SOIL, GROUNDWATER, AND SOIL GAS INVESTIGATION
Title Link: https://geotracker.waterboards.ca.gov/view_documents?global_id=T0600100031&enforcement_id=6129869

Document Type: Site Documents **Document Date:** 7/31/2009
Type: TECHNICAL CORRESPONDENCE / ASSISTANCE / OTHER **Submitted:**
Submitted By: (REGULATOR)
Title: MONITORING SCHEDULE (2009-0042)
Title Link: https://geotracker.waterboards.ca.gov/view_documents?global_id=T0600100031&enforcement_id=6026105

Document Type: Site Documents **Document Date:** 1/9/2007
Type: LETTER **Submitted:**
Submitted By: (REGULATOR)
Title: TIME EXTENSION APPROVAL - 5-10-1991
Title Link: https://geotracker.waterboards.ca.gov/site_documents/1846816837/10Title%2Epdf

Document Type: Site Documents **Document Date:** 1/9/2007
Type: OTHER **Submitted:**
Submitted By: (REGULATOR)
Title: UST UNAUTHORIZED RELEASE FORM - 5-31-1989
Title Link: https://geotracker.waterboards.ca.gov/site_documents/2139465153/09Title%2Epdf

Map Key	Number of Records	Direction	Distance (mi/ft)	Elev/Diff (ft)	Site	DB

Document Type: Site Documents **Document Date:** 12/19/2006
Type: LETTER **Submitted:**
Submitted By: (REGULATOR)
Title: ACWD LETTER DIESEL CONTAMINATION - 4-22-1991
Title Link: https://geotracker.waterboards.ca.gov/site_documents/5093983292/0fTitle%2Epdf

Document Type: Monitoring Reports **Document Date:** 7/30/2021*
Type: MONITORING REPORT - SEMI-ANNUALLY **Submitted:**
Submitted By: GOWRI KOWTHA (AUTH_RP)
Title: ADVANCE INTERIORS - 2Q21 QMR
Title Link: https://geotracker.waterboards.ca.gov/esi/uploads/geo_report/2118083119/T0600100031.PDF

Document Type: Monitoring Reports **Document Date:** 4/14/2014*
Type: MONITORING REPORT - SEMI-ANNUALLY **Submitted:**
Submitted By: GOWRI KOWTHA (AUTH_RP)
Title: 1Q14 QMR
Title Link: https://geotracker.waterboards.ca.gov/esi/uploads/geo_report/3292925000/T0600100031.PDF

Document Type: Monitoring Reports **Document Date:** 10/17/2013*
Type: MONITORING REPORT - QUARTERLY **Submitted:**
Submitted By: GOWRI KOWTHA (AUTH_RP)
Title: 3Q13 QMR
Title Link: https://geotracker.waterboards.ca.gov/esi/uploads/geo_report/1508731901/T0600100031.PDF

651	2 of 4	NNW	0.22 / 1,172.18	21.15 / 16	**ADVANCE INTERIORS** **42200 BOSCELL RD** **FREMONT CA 94538**	**CONT ALAMEDA**

Facility Type: LUST CLEANUP SITE **Rel Desc:**
Status: OPEN - ASSESSMENT & INTERIM REMEDIAL ACTION **Rel Type:**
Site Code: **Rel T Desc:**
Site ID: **Program:**
Record ID: **Case Desc:**
ID Type: **ID Date:**
Substance:
County: ALAMEDA
Longitude:
Latitude:

Site Details

Global ID: T0600100031 **Inv Party:**
Fac ID: **Inv P Type:**
Desc:

651	3 of 4	NNW	0.22 / 1,172.18	21.15 / 16	**AD-IN, INCORPORATED** **42200 BOSCELL RD** **FREMONT CA 94538**	**C&D DEBRIS RECY**

County: ALAMEDA

Activity Type: C&D PROCESSING
Phone No: (510) 656-6700

651	4 of 4	NNW	0.22 / 1,172.18	21.15 / 16	**ADVANCE INTERIORS C/O** **STRATUS ENVIRONMENTAL INC** **42200 BOSCELL ROAD** **FREMONT CA 94538**	**EMISSIONS**

2020 Criteria Data

CO: 1 **CHAPIS:**

Map Key	Number of Records	Direction	Distance (mi/ft)	Elev/Diff (ft)	Site	DB

Air Basin:	SF	**CERR Code:**	
Facility ID:	24553	**ROGT:**	.0002411762808
District:	BA	**COT:**	
Facility SIC Code:	4959	**NOXT:**	
CO ID:	ALA	**SOXT:**	
DISN:	BAY AREA AQMD		
TOGT:	.000345228		
PMT:			
PM10T:			

2020 Toxic Data

CO:	1	**DISN:**	BAY AREA AQMD
Air Basin:	SF	**CHAPIS:**	
Facility ID:	24553	**CHERR Code:**	
District:	BA	**TS:**	
Facility SIC Code:	4959	**Health Risk Asmt:**	
COID:	ALA		
Non-Cancer Chronic Haz Ind:			
Non-Cancer Acute Haz Ind:			

---

652 *1 of 1* *NNW* *0.43 / 2,275.79* *21.26 / 16* ***SANMINA CORPORATION*** ***PFAS IND***

FREMONT CA

Status:	Unknown	**Fac Fips Code:**	06001
Industry:	Textiles and Leather	**Fac Indian Cntry Flg:**	N
Compliance Status:	-	**Fac Derived Huc:**	18050003
EPA Programs:	-	**Fac Derived Wbd:**	180500040702
Federal Facility:	No	**Fac Derived Cd113:**	17
Federal Agency:	-	**Fac Derived Cb2010:**	060014415031043
Fac Snc Flg:	N	**Fac Informal Count:**	0
AIR Flag:	N	**Last Informal Action:**	-
NPDES Flag:	N	**Formal Action Count:**	0
SDWIS Flag:	N	**Last Formal Action:**	-
RCRAFlag:	N	**Fac Total Penalties:**	0
TRI Flag:	N	**Fac Penalty Count:**	-
GHG Flag:	N	**Date Last Penalty:**	-
TRI IDs:	-	**Last Penalty Amt:**	-
TRI Releases Trnsfrs:	-	**Fac Qtrs With Nc:**	-
TRI on Site Releases:	-	**Programs With Snc:**	0
TRI off Site Trnsfrs:	-	**Fac Percent Minority:**	71.701
TRI Reporter:	-	**Fac Pop Den:**	3042.76
Fac Imp Water Flg:	-	**Count:**	1
Fac Major Flag:	-	**Fac County:**	ALAMEDA
Fac Active Flag:	-	**State Other :**	
Fac Inspection Count:	0	**Region:**	09
Date Last Inspection:	-	**Latitude:**	37.508
Days Last Inspection:	-	**Longitude:**	-121.97547

Fac Derived Tribes:	-
AIR IDs:	-
CAA Permit Types:	-
CAA NAICS:	-
CAA SICS:	-
NPDES IDs:	-
CWA Permit Types:	-
CWA NAICS:	-
CWA SICS:	-
RCRA IDs:	-
RCRA Permit Types:	-
RCRA NAICS:	-
SDWA IDs:	-
SDWA System Types:	-
SDWA Compliance Status:	-
SDWA Snc Flag:	N
Fac Collection Meth:	ADDRESS MATCHING-HOUSE NUMBER
EJSCREEN Flag Us:	Y

Map Key	Number of Records	Direction	Distance (mi/ft)	Elev/Diff (ft)	Site	DB

EJSCREEN Report: https://ejscreen.epa.gov/mapper/mobile/EJSCREEN_mobile.aspx?geometry=%7B%22x%22:-121.97547,%22y%22:37.508,%22spatialReference%22:%7B%22wkid%22:4326%7D%7D&unit=9035&areatype=&areaid=&basemap=streets&distance=1

ECHO Facility Report: https://echo.epa.gov/detailed-facility-report?fid=110037974314

---

653 | 1 of 2 | NNW | 0.22 / 1,173.33 | 19.34 / 14 | **ABERLE CONCRETE EXCAVATING & GRADING INC**
42100 BOSCELL RD
FREMONT CA 94538-3107 | RCRA TSD

EPA Handler ID: CAL000304674
Gen Status Universe: No Report
Contact Name: ROBERT JACOBS
Contact Address: 37888 STENHAMMER DR , , FREMONT , CA, 94536 ,
Contact Phone No and Ext: 408-516-7497
Contact Email: ROBERT@ABERLECONCRETE.COM
Contact Country:
Land Type:
County Name: ALAMEDA
EPA Region: 09
Receive Date: 20060321
Location Latitude: 37.507043
Location Longitude: -121.979745

Violation/Evaluation Summary

Note: NO RECORDS: As of Apr 2023, there are no Compliance Monitoring and Enforcement (violation) records associated with this facility (EPA ID).

Handler Summary

Importer Activity: No
Mixed Waste Generator: No
Transporter Activity: No
Transfer Facility: No
Onsite Burner Exemption: No
Smelting, Melting and Refining: No
Underground Injection Control: No
Commercial TSD: No
Used Oil Transporter: No
Used Oil Transfer Facility: No
Used Oil Processor: No
Used Oil Refiner: No
Used Oil Burner: No
Used Oil Market Burner: No
Used Oil Spec Marketer: No

Hazardous Waste Handler Details

Sequence No: 1
Receive Date: 20060321
Handler Name: ABERLE CONCRETE EXCAVATING & GRADING INC
Federal Waste Generator Code: N
Generator Code Description: Not a Generator, Verified
Source Type: Implementer

Owner/Operator Details

Owner/Operator Ind: Current Owner
Type: Other
Name: ABERLE CONCRETE EXCAVATING & GRADIN
Date Became Current:
Street No:
Street 1: 42100 BOSCELL RD
Street 2:
City: FREMONT

Map Key	Number of Records	Direction	Distance (mi/ft)	Elev/Diff (ft)	Site	DB

Date Ended Current:		**State:**	CA
Phone:	408-640-3424	**Country:**	
Source Type:	Implementer	**Zip Code:**	94538-3107
Owner/Operator Ind:	Current Operator	**Street No:**	
Type:	Other	**Street 1:**	37888 STENHAMMER DR
Name:	ROBERT JACOBS	**Street 2:**	
Date Became Current:		**City:**	FREMONT
Date Ended Current:		**State:**	CA
Phone:	408-516-7497	**Country:**	
Source Type:	Implementer	**Zip Code:**	94536

653	2 of 2	NNW	0.22 / 1,173.33	19.34 / 14	ABERLE CONCRETE EXCAVATING & GRADING INC 42100 BOSCELL RD FREMONT CA 94538-3107	RCRA NON GEN

EPA Handler ID:	CAL000304674
Gen Status Universe:	No Report
Contact Name:	ROBERT JACOBS
Contact Address:	37888 STENHAMMER DR , , FREMONT , CA, 94536 ,
Contact Phone No and Ext:	408-516-7497
Contact Email:	ROBERT@ABERLECONCRETE.COM
Contact Country:	
County Name:	ALAMEDA
EPA Region:	09
Land Type:	
Receive Date:	20060321
Location Latitude:	37.507043
Location Longitude:	-121.979745

Violation/Evaluation Summary

Note:	NO RECORDS: As of Apr 2023, there are no Compliance Monitoring and Enforcement (violation) records associated with this facility (EPA ID).

Handler Summary

Importer Activity:	No
Mixed Waste Generator:	No
Transporter Activity:	No
Transfer Facility:	No
Onsite Burner Exemption:	No
Furnace Exemption:	No
Underground Injection Activity:	No
Commercial TSD:	No
Used Oil Transporter:	No
Used Oil Transfer Facility:	No
Used Oil Processor:	No
Used Oil Refiner:	No
Used Oil Burner:	No
Used Oil Market Burner:	No
Used Oil Spec Marketer:	No

Hazardous Waste Handler Details

Sequence No:	1
Receive Date:	20060321
Handler Name:	ABERLE CONCRETE EXCAVATING & GRADING INC
Source Type:	Implementer
Federal Waste Generator Code:	N
Generator Code Description:	Not a Generator, Verified

Map Key	Number of Records	Direction	Distance (mi/ft)	Elev/Diff (ft)	Site	DB

Owner/Operator Details

Owner/Operator Ind:	Current Operator	***Street No:***	
Type:	Other	***Street 1:***	37888 STENHAMMER DR
Name:	ROBERT JACOBS	***Street 2:***	
Date Became Current:		***City:***	FREMONT
Date Ended Current:		***State:***	CA
Phone:	408-516-7497	***Country:***	
Source Type:	Implementer	***Zip Code:***	94536
Owner/Operator Ind:	Current Owner	***Street No:***	
Type:	Other	***Street 1:***	42100 BOSCELL RD
Name:	ABERLE CONCRETE EXCAVATING & GRADIN	***Street 2:***	
Date Became Current:		***City:***	FREMONT
Date Ended Current:		***State:***	CA
Phone:	408-640-3424	***Country:***	
Source Type:	Implementer	***Zip Code:***	94538-3107

654	*1 of 1*	*S*	*0.24 / 1,275.60*	*14.77 / 9*	***CITY OF SANTA CLARA GIANERA STORM STATION*** ***SANTA CLARA CA***	***PFAS IND***

Status:	Unknown	***Fac Fips Code:***	06085
Industry:	Waste Management	***Fac Indian Cntry Flg:***	N
Compliance Status:	-	***Fac Derived Huc:***	18050003
EPA Programs:	-	***Fac Derived Wbd:***	180500030306
Federal Facility:	No	***Fac Derived Cd113:***	17
Federal Agency:	-	***Fac Derived Cb2010:***	060855050011051
Fac Snc Flg:	N	***Fac Informal Count:***	0
AIR Flag:	N	***Last Informal Action:***	-
NPDES Flag:	N	***Formal Action Count:***	0
SDWIS Flag:	N	***Last Formal Action:***	-
RCRAFlag:	N	***Fac Total Penalties:***	0
TRI Flag:	N	***Fac Penalty Count:***	-
GHG Flag:	N	***Date Last Penalty:***	-
TRI IDs:	-	***Last Penalty Amt:***	-
TRI Releases Trnsfrs:	-	***Fac Qtrs With Nc:***	-
TRI on Site Releases:	-	***Programs With Snc:***	0
TRI off Site Trnsfrs:	-	***Fac Percent Minority:***	73.543
TRI Reporter:	-	***Fac Pop Den:***	3341
Fac Imp Water Flg:	-	***Count:***	1
Fac Major Flag:	-	***Fac County:***	SANTA CLARA
Fac Active Flag:	-	***State Other :***	
Fac Inspection Count:	0	***Region:***	09
Date Last Inspection:	-	***Latitude:***	37.399793
Days Last Inspection:	-	***Longitude:***	-121.96759

Fac Derived Tribes:	-
AIR IDs:	-
CAA Permit Types:	-
CAA NAICS:	-
CAA SICS:	-
NPDES IDs:	-
CWA Permit Types:	-
CWA NAICS:	-
CWA SICS:	-
RCRA IDs:	-
RCRA Permit Types:	-
RCRA NAICS:	-
SDWA IDs:	-
SDWA System Types:	-
SDWA Compliance Status:	-
SDWA Snc Flag:	N
Fac Collection Meth:	ADDRESS MATCHING-HOUSE NUMBER
EJSCREEN Flag Us:	Y
EJSCREEN Report:	https://ejscreen.epa.gov/mapper/mobile/EJSCREEN_mobile.aspx?geometry=%7B%22x%22:-121.96759,%22y%22:37.399793,%22spatialReference%22:%7B%22wkid%22:4326%7D%

Map Key	Number of Records	Direction	Distance (mi/ft)	Elev/Diff (ft)	Site	DB
ECHO Facility Report:		7D&unit=9035&areatype=&areaid=&basemap=streets&distance=1 https://echo.epa.gov/detailed-facility-report?fid=110054256023				
655	1 of 3	S	0.24 / 1,290.83	14.66 / 9	CITY OF SANTA CLARA, GIANERA S 2337 GIANERA STREET SANTA CLARA CA 95054	EMISSIONS

2007 Criteria Data

Facility ID:	17392	**CERR Code:**	
Facility SIC Code:	4952	**TOGT:**	0
CO:	43	**ROGT:**	0
Air Basin:	SF	**COT:**	.001
District:	BA	**NOXT:**	.005
COID:	SCL	**SOXT:**	0
DISN:	BAY AREA AQMD	**PMT:**	0
CHAPIS:		**PM10T:**	0

2007 Toxic Data

Facility ID:	17392	**COID:**	SCL
Facility SIC Code:	4952	**DISN:**	BAY AREA AQMD
CO:	43	**CHAPIS:**	
Air Basin:	SF	**CERR Code:**	
District:	BA		
TS:			
Health Risk Asmt:			
Non-Cancer Chronic Haz Ind:			
Non-Cancer Acute Haz Ind:			

2008 Criteria Data

Facility ID:	17392	**CERR Code:**	
Facility SIC Code:	4952	**TOGT:**	.002
CO:	43	**ROGT:**	.0016734
Air Basin:	SF	**COT:**	.017
District:	BA	**NOXT:**	.014
COID:	SCL	**SOXT:**	0
DISN:	BAY AREA AQMD	**PMT:**	.001
CHAPIS:		**PM10T:**	.000976

2008 Toxic Data

Facility ID:	17392	**COID:**	SCL
Facility SIC Code:	4952	**DISN:**	BAY AREA AQMD
CO:	43	**CHAPIS:**	
Air Basin:	SF	**CERR Code:**	
District:	BA		
TS:			
Health Risk Asmt:			
Non-Cancer Chronic Haz Ind:			
Non-Cancer Acute Haz Ind:			

2009 Criteria Data

Facility ID:	17392	**CERR Code:**	
Facility SIC Code:	4952	**TOGT:**	.002
CO:	43	**ROGT:**	.0016734
Air Basin:	SF	**COT:**	.017

District:	BA	**NOXT:**	.014
COID:	SCL	**SOXT:**	0
DISN:	BAY AREA AQMD	**PMT:**	.001
CHAPIS:		**PM10T:**	.000976

2009 Toxic Data

Facility ID:	17392	**COID:**	SCL
Facility SIC Code:	4952	**DISN:**	BAY AREA AQMD
CO:	43	**CHAPIS:**	
Air Basin:	SF	**CERR Code:**	
District:	BA		
TS:			
Health Risk Asmt:			
Non-Cancer Chronic Haz Ind:			
Non-Cancer Acute Haz Ind:			

2010 Toxic Data

Facility ID:	17392	**COID:**	SCL
Facility SIC Code:	4952	**DISN:**	BAY AREA AQMD
CO:	43	**CHAPIS:**	
Air Basin:	SF	**CERR Code:**	
District:	BA		
TS:			
Health Risk Asmt:			
Non-Cancer Chronic Haz Ind:			
Non-Cancer Acute Haz Ind:			

2011 Criteria Data

Facility ID:	17392	**CERR Code:**	
Facility SIC Code:	4952	**TOGT:**	.002
CO:	43	**ROGT:**	.0016734
Air Basin:	SF	**COT:**	.02
District:	BA	**NOXT:**	.016
COID:	SCL	**SOXT:**	0
DISN:	BAY AREA AQMD	**PMT:**	. 00102459016393442622950819672131147540 9836
CHAPIS:		**PM10T:**	.001

2011 Toxic Data

Facility ID:	17392	**COID:**	SCL
Facility SIC Code:	4952	**DISN:**	BAY AREA AQMD
CO:	43	**CHAPIS:**	
Air Basin:	SF	**CERR Code:**	
District:	BA		
TS:			
Health Risk Asmt:			
Non-Cancer Chronic Haz Ind:			
Non-Cancer Acute Haz Ind:			

2012 Criteria Data

Facility ID:	17392	**CERR Code:**	
Facility SIC Code:	4952	**TOGT:**	.003
CO:	43	**ROGT:**	.0025101
Air Basin:	SF	**COT:**	.027
District:	BA	**NOXT:**	.022
COID:	SCL	**SOXT:**	0
DISN:	BAY AREA AQMD	**PMT:**	.

Map Key	Number of Records	Direction	Distance (mi/ft)	Elev/Diff (ft)	Site	DB

CHAPIS: **PM10T:** 0010245901639344262295081967213114754098 36 .001

2012 Toxic Data

Facility ID:	17392	**COID:**	SCL
Facility SIC Code:	4952	**DISN:**	BAY AREA AQMD
CO:	43	**CHAPIS:**	
Air Basin:	SF	**CERR Code:**	
District:	BA		
TS:			
Health Risk Asmt:			
Non-Cancer Chronic Haz Ind:			
Non-Cancer Acute Haz Ind:			

2013 Criteria Data

Facility ID:	17392	**CERR Code:**	
Facility SIC Code:	4952	**TOGT:**	.003
CO:	43	**ROGT:**	.0025101
Air Basin:	SF	**COT:**	.027
District:	BA	**NOXT:**	.022
COID:	SCL	**SOXT:**	0
DISN:	BAY AREA AQMD	**PMT:**	.001
CHAPIS:		**PM10T:**	.001

2013 Toxic Data

Facility ID:	17392	**COID:**	SCL
Facility SIC Code:	4952	**DISN:**	BAY AREA AQMD
CO:	43	**CHAPIS:**	
Air Basin:	SF	**CERR Code:**	
District:	BA		
TS:			
Health Risk Asmt:			
Non-Cancer Chronic Haz Ind:			
Non-Cancer Acute Haz Ind:			

Map Key	Number of Records	Direction	Distance (mi/ft)	Elev/Diff (ft)	Site	DB
655	2 of 3	S	0.24 / 1,290.83	14.66 / 9	CITY OF SANTA CLARA, GIANERA STORM STATION 2337 GIANERA STREET SANTA CLARA CA 95054	EMISSIONS

2014 Criteria Data

Facility ID:	17392	**CERR Code:**	
Facility SIC Code:	4952	**TOGT:**	.003584306
CO:	43	**ROGT:**	
Air Basin:	SF	**COT:**	.029868788
District:	BA	**NOXT:**	.024260491
COID:	SCL	**SOXT:**	.000017148
DISN:	BAY AREA AQMD	**PMT:**	.000551727
CHAPIS:		**PM10T:**	.000529658

2014 Toxic Data

Facility ID:	17392	**COID:**	SCL
Facility SIC Code:	4952	**DISN:**	BAY AREA AQMD
CO:	43	**CHAPIS:**	
Air Basin:	SF	**CERR Code:**	

Map Key	Number of Records	Direction	Distance (mi/ft)	Elev/Diff (ft)	Site	DB

District: BA
TS:
Health Risk Asmt:
Non-Cancer Chronic Haz Ind:
Non-Cancer Acute Haz Ind:

2015 Criteria Data

Facility ID:	17392	**CERR Code:**	
Facility SIC Code:	4952	**TOGT:**	.003584306
CO:	43	**ROGT:**	.003513975
Air Basin:	SF	**COT:**	.02986879
District:	BA	**NOXT:**	.02426049
COID:	SCL	**SOXT:**	.000017148
DISN:	BAY AREA AQMD	**PMT:**	.000551727
CHAPIS:		**PM10T:**	.000529658

2015 Toxic Data

Facility ID:	17392	**COID:**	SCL
Facility SIC Code:	4952	**DISN:**	BAY AREA AQMD
CO:	43	**CHAPIS:**	
Air Basin:	SF	**CERR Code:**	
District:	BA		

TS:
Health Risk Asmt:
Non-Cancer Chronic Haz Ind:
Non-Cancer Acute Haz Ind:

2016 Criteria Data

Facility ID:	17392	**CERR CODE:**	
Facility SIC Code:	4952	**TOGT:**	.003584306
CO:	43	**ROGT:**	.003148812821
Air Basin:	SF	**COT:**	.029868788
District:	BA	**NOXT:**	.024260491
COID:	SCL	**SOXT:**	.000017148
DISN:	BAY AREA AQMD	**PMT:**	.000551727
CHAPIS:		**PM10T:**	.000529658

2016 Toxic Data

Facility ID:	17392	**TS:**	
Facility SIC Code:	4952	**HRA:**	
CERR CODE:		**CH Index:**	
COID:	SCL	**AH Index:**	
CO:	43	**Air Basin:**	SF
DISN:	BAY AREA AQMD	**District:**	BA
CHAPIS:			

Map Key	Number of Records	Direction	Distance (mi/ft)	Elev/Diff (ft)	Site	DB
655	3 of 3	S	0.24 / 1,290.83	14.66 / 9	CITY OF SANTA CLARA GIANERA STORM STATION 2337 GIANERA STREET SANTA CLARA CA 95054	EMISSIONS

2018 Criteria Data

Facility ID:	17392	**CERR Code:**	
Facility SIC Code:	4952	**TOGT:**	.00350538
CO:	43	**ROGT:**	.00307947633
Air Basin:	SF	**COT:**	.029182888

District:	BA	**NOXT:**	.023689638
COID:	SCL	**SOXT:**	.000018849
DISN:	BAY AREA AQMD	**PMT:**	.00132633802816901408450704225352112676056 3
CHAPIS:		**PM10T:**	.00131838

2018 Toxic Data

Facility ID:	17392	**COID:**	SCL
Facility SIC Code:	4952	**DISN:**	BAY AREA AQMD
CO:	43	**CHAPIS:**	
Air Basin:	SF	**CERR Code:**	
District:	BA		
TS:			
Health Risk Asmt:			
Non-Cancer Chronic Haz Ind:			
Non-Cancer Acute Haz Ind:			

2019 Criteria Data

CO:	43	**CHAPIS:**	
Air Basin:	SF	**CERR Code:**	
Facility ID:	17392	**ROGT:**	.0030161373585
District:	BA	**COT:**	.029182888
Facility SIC Code:	4952	**NOXT:**	.023689638
CO ID:	SCL	**SOXT:**	.000018849
DISN:	BAY AREA AQMD		
PM10T:	.00131838		
TOGT:	.003433281		
PMT:	.001373312		

2019 Toxic Data

CO:	43	**DISN:**	BAY AREA AQMD
Air Basin:	SF	**CHAPIS:**	
Faccility ID:	17392	**CERR Code:**	
District:	BA	**TS:**	
Facility SIC Code:	4952	**Health Risk Asmt:**	
COID:	SCL		
Non-Cancer Chronic Haz Ind:			
Non-Cancer Acute Haz Ind:			

2020 Criteria Data

CO:	43	**CHAPIS:**	
Air Basin:	SF	**CERR Code:**	
Facility ID:	17392	**ROGT:**	.0030161373585
District:	BA	**COT:**	.029182888
Facility SIC Code:	4952	**NOXT:**	.023689638
CO ID:	SCL	**SOXT:**	.000018849
DISN:	BAY AREA AQMD		
TOGT:	.003433281		
PMT:	.000514992		
PM10T:	.000494393		

2020 Toxic Data

CO:	43	**DISN:**	BAY AREA AQMD
Air Basin:	SF	**CHAPIS:**	
Facility ID:	17392	**CHERR Code:**	
District:	BA	**TS:**	
Facility SIC Code:	4952	**Health Risk Asmt:**	

Map Key	Number of Records	Direction	Distance (mi/ft)	Elev/Diff (ft)	Site	DB
COID: SCL **Non-Cancer Chronic Haz Ind:** **Non-Cancer Acute Haz Ind:**						
656	1 of 5	S	0.25 / 1,314.32	15.21 / 10	Gianera Combustion / Tank Site 2339 Gianera St Santa Clara CA	AST

Total Capacity(Gal): 100,000
Owner Name:
CUPA: Santa Clara City
County: Santa Clara

Map Key	Number of Records	Direction	Distance (mi/ft)	Elev/Diff (ft)	Site	DB
656	2 of 5	S	0.25 / 1,314.32	15.21 / 10	City of Santa Clara Gianera Power Plant 2339 GIANERA ST SANTA CLARA CA 95054	CERS TANK

Site ID: 19888
Latitude: 37.401307
Longitude: -121.968630

Regulated Programs

EI ID: 10088941
EI Description: Aboveground Petroleum Storage

EI ID: 10088941
EI Description: Chemical Storage Facilities

EI ID: 10088941
EI Description: Hazardous Waste Generator

Violations

Violation Date: 09/22/2017
Violation Source: CERS
Violation Program: APSA
Violation Division: Santa Clara City Fire Department
Citation: HSC 6.67 25270.4.5 (a) - California Health and Safety Code, Chapter 6.67, Section(s) 25270.4.5 (a)
Violation Notes:

Returned to compliance on 10/18/2021. SPCC plan shall document single and double wall tanks on site as well as maintenance schedule of high level and leak alarms for all tanks.

Violation Description:

Failure to complete a review and evaluation of the SPCC Plan at least once every five years, document the completion of the review, and sign a statement as to whether the SPCC Plan will be amended.

Violations

Violation Date: 09/22/2017
Violation Source: CERS
Violation Program: APSA
Violation Division: Santa Clara City Fire Department
Citation: HSC 6.67 25270.4.5(a) - California Health and Safety Code, Chapter 6.67, Section(s) 25270.4.5(a)
Violation Notes:

Returned to compliance on 11/12/2020. Provide 10 year tank integrity testing report including testing of overfill alarms and leak alarms for all double wall tanks. Reported completed on 1/17/2014 by API.

Violation Description:

Failure to comply with one or more of the following requirements:

1. Have record of inspections and integrity tests signed by the appropriate supervisor or inspector.

2. Keep written procedures and records of inspections and integrity tests for at least three years.

3. Keep comparison records.

Violations

Violation Date: 09/22/2017 ***Violation Source:*** CERS
Violation Program: APSA ***Violation Division:*** Santa Clara City Fire Department
Citation: HSC 6.67 25270.4.5(a) - California Health and Safety Code, Chapter 6.67, Section(s) 25270.4.5(a)
Violation Notes:

Returned to compliance on 11/12/2020. No record of overfill maintenance, annual testing required 11/12/20: FIR2018-1532 Finaled for tank overfill alarm

Violation Description:

Failure to regularly test liquid level sensing devices to ensure proper operation.

Violations

Violation Date: 09/22/2017 ***Violation Source:*** CERS
Violation Program: APSA ***Violation Division:*** Santa Clara City Fire Department
Citation: HSC 6.67 25270.4.5(a) - California Health and Safety Code, Chapter 6.67, Section(s) 25270.4.5(a)
Violation Notes:

Returned to compliance on 06/02/2021. No record or appurtenances tests M. Nguyen provided inspection records from Jones Covey.

Violation Description:

Failure to comply with one or more of the following requirements:

1. Have record of inspections and integrity tests signed by the appropriate supervisor or inspector.

2. Keep written procedures and records of inspections and integrity tests for at least three years.

3. Keep comparison records.

Violations

Violation Date: 11/12/2020 ***Violation Source:*** CERS
Violation Program: APSA ***Violation Division:*** Santa Clara City Fire Department
Citation: HSC 6.67 25270.4.5(a) - California Health and Safety Code, Chapter 6.67, Section(s) 25270.4.5(a)
Violation Notes:

New SPCC plan not signed by PE. Last SPCC was done in 2009 by PE.

Violation Description:

Failure to have a licensed professional engineer properly review and certify the SPCC Plan.

Violations

Violation Date: 11/12/2020 ***Violation Source:*** CERS
Violation Program: APSA ***Violation Division:*** Santa Clara City Fire Department
Citation: HSC 6.67 25270.4.5 (a) - California Health and Safety Code, Chapter 6.67, Section(s) 25270.4.5 (a)
Violation Notes:

No 5 year review has been documented.

Violation Description:

Failure to complete a review and evaluation of the SPCC Plan at least once every five years, document the completion of the review, and sign a statement as to whether the SPCC Plan will be amended.

Violations

Violation Date: 11/12/2020
Violation Source: CERS
Violation Program: APSA
Violation Division: Santa Clara City Fire Department
Citation: HSC 6.67 25270.6(b) - California Health and Safety Code, Chapter 6.67, Section(s) 25270.6(b)
Violation Notes:

Returned to compliance on 12/10/2020. New fees were added this year for the APSA program state surcharge. Previously exempt from fees but is now required.

Violation Description:

Failure to pay the APSA Program fee.

Evaluations

Eval Date: 12/10/2020
Violations Found: No
Eval General Type: Other/Unknown
Eval Type: Other, not routine, done by local agency
Eval Division: Santa Clara City Fire Department
Eval Program: APSA
Eval Source: CERS
Eval Notes:

Eval Date: 11/12/2020
Violations Found: Yes
Eval General Type: Compliance Evaluation Inspection
Eval Type: Routine done by local agency
Eval Division: Santa Clara City Fire Department
Eval Program: APSA
Eval Source: CERS
Eval Notes:

Eval Date: 10/17/2013
Violations Found: No
Eval General Type: Compliance Evaluation Inspection
Eval Type: Routine done by local agency
Eval Division: Santa Clara City Fire Department
Eval Program: APSA
Eval Source: CERS
Eval Notes:

Eval Date: 09/22/2017
Violations Found: Yes
Eval General Type: Compliance Evaluation Inspection
Eval Type: Routine done by local agency
Eval Division: Santa Clara City Fire Department
Eval Program: APSA
Eval Source: CERS
Eval Notes:

Eval Date: 12/01/2017
Violations Found: No
Eval General Type: Other/Unknown
Eval Type: Other, not routine, done by local agency
Eval Division: Santa Clara City Fire Department
Eval Program: APSA
Eval Source: CERS
Eval Notes:

Affiliations

Affil Type Desc: Environmental Contact
Entity Name: Monica Nguyen
Entity Title:
Address: 850 Duane Ave
City: Santa Clara
State: CA
Country:
Zip Code: 95054
Phone:

Affil Type Desc: CUPA District
Entity Name: Santa Clara City Fire Dept
Entity Title:
Address: 1675 Lincoln Street
City: Santa Clara
State: CA
Country:
Zip Code: 95050
Phone: (408) 615-4970

Affil Type Desc: Operator
Entity Name: City of Santa Clara
Entity Title:
Address:
City:
State:
Country:
Zip Code:
Phone: (408) 615-6550

Affil Type Desc: Parent Corporation
Entity Name: City of Santa Clara dba Silicon Valley Power
Entity Title:
Address:
City:
State:
Country:
Zip Code:
Phone:

Affil Type Desc: Document Preparer
Entity Name: Monica Nguyen
Entity Title:
Address:
City:
State:
Country:
Zip Code:
Phone:

Affil Type Desc: Facility Mailing Address
Entity Name: Mailing Address
Entity Title:
Address: 850 Duane Ave
City: Santa Clara
State: CA
Country:
Zip Code: 95054
Phone:

Affil Type Desc: Property Owner
Entity Name: City of Santa Clara
Entity Title:
Address: 850 Duane Ave
City: Santa Clara
State: CA
Country: United States
Zip Code: 95054

Map Key	Number of Records	Direction	Distance (mi/ft)	Elev/Diff (ft)	Site	DB

Phone: (408) 615-6550

Affil Type Desc: Identification Signer
Entity Name: Kevin Kolnowski
Entity Title: Assistant Director of Electric Utility
Address:
City:
State:
Country:
Zip Code:
Phone:

Affil Type Desc: Legal Owner
Entity Name: City of Santa Clara/Silicon Valley Power
Entity Title:
Address: 850 Duane Ave
City: Santa Clara
State: CA
Country: United States
Zip Code: 95054
Phone: (408) 615-6550

Map Key	Number of Records	Direction	Distance (mi/ft)	Elev/Diff (ft)	Site	DB
656	3 of 5	S	0.25 / 1,314.32	15.21 / 10	CITY OF SANTA CLARA 2339 GIANERA STREET SANTA CLARA CA 95050	EMISSIONS

2004 Criteria Data

Facility ID: 1771
Facility SIC Code: 9199
CO: 43
Air Basin: SF
District: BA
COID: SCL
DISN: BAY AREA AQMD
CHAPIS: Y
CERR Code:
TOGT: .223
ROGT: .0241087
COT: .092
NOXT: .761
SOXT: .03
PMT: .076
PM10T: .075472

2004 Toxic Data

Facility ID: 1771
Facility SIC Code: 9199
CO: 43
Air Basin: SF
District: BA
TS:
Health Risk Asmt:
Non-Cancer Chronic Haz Ind:
Non-Cancer Acute Haz Ind:
COID: SCL
DISN: BAY AREA AQMD
CHAPIS: Y
CERR Code:

2005 Criteria Data

Facility ID: 1771
Facility SIC Code: 9199
CO: 43
Air Basin: SF
District: BA
COID: SCL
DISN: BAY AREA AQMD
CHAPIS:
CERR Code:
TOGT: .079
ROGT: .0087112
COT: .032
NOXT: .272
SOXT: .011
PMT: .028
PM10T: .027796

2005 Toxic Data

Facility ID:	1771	**COID:**	SCL
Facility SIC Code:	9199	**DISN:**	BAY AREA AQMD
CO:	43	**CHAPIS:**	
Air Basin:	SF	**CERR Code:**	
District:	BA		
TS:			
Health Risk Asmt:			
Non-Cancer Chronic Haz Ind:			
Non-Cancer Acute Haz Ind:			

2006 Criteria Data

Facility ID:	1771	**CERR Code:**	
Facility SIC Code:	9199	**TOGT:**	.516
CO:	43	**ROGT:**	.0493983
Air Basin:	SF	**COT:**	.197
District:	BA	**NOXT:**	1.693
COID:	SCL	**SOXT:**	.024
DISN:	BAY AREA AQMD	**PMT:**	.173
CHAPIS:		**PM10T:**	.171908

2006 Toxic Data

Facility ID:	1771	**COID:**	SCL
Facility SIC Code:	9199	**DISN:**	BAY AREA AQMD
CO:	43	**CHAPIS:**	
Air Basin:	SF	**CERR Code:**	
District:	BA		
TS:			
Health Risk Asmt:			
Non-Cancer Chronic Haz Ind:			
Non-Cancer Acute Haz Ind:			

2007 Criteria Data

Facility ID:	1771	**CERR Code:**	
Facility SIC Code:	9199	**TOGT:**	.25
CO:	43	**ROGT:**	.02285
Air Basin:	SF	**COT:**	.092
District:	BA	**NOXT:**	.809
COID:	SCL	**SOXT:**	.005
DISN:	BAY AREA AQMD	**PMT:**	.083
CHAPIS:		**PM10T:**	.082502

2007 Toxic Data

Facility ID:	1771	**COID:**	SCL
Facility SIC Code:	9199	**DISN:**	BAY AREA AQMD
CO:	43	**CHAPIS:**	
Air Basin:	SF	**CERR Code:**	
District:	BA		
TS:			
Health Risk Asmt:			
Non-Cancer Chronic Haz Ind:			
Non-Cancer Acute Haz Ind:			

2008 Criteria Data

Facility ID:	1771	**CERR Code:**	
Facility SIC Code:	4911	**TOGT:**	.293
CO:	43	**ROGT:**	.0297614
Air Basin:	SF	**COT:**	.097
District:	BA	**NOXT:**	.816

COID:	SCL	**SOXT:**	.024
DISN:	BAY AREA AQMD	**PMT:**	.083
CHAPIS:		**PM10T:**	.08243

2008 Toxic Data

Facility ID:	1771	**COID:**	SCL
Facility SIC Code:	4911	**DISN:**	BAY AREA AQMD
CO:	43	**CHAPIS:**	
Air Basin:	SF	**CERR Code:**	
District:	BA		
TS:			
Health Risk Asmt:			
Non-Cancer Chronic Haz Ind:			
Non-Cancer Acute Haz Ind:			

2009 Criteria Data

Facility ID:	1771	**CERR Code:**	
Facility SIC Code:	4911	**TOGT:**	.03
CO:	43	**ROGT:**	.0034873
Air Basin:	SF	**COT:**	.012
District:	BA	**NOXT:**	.089
COID:	SCL	**SOXT:**	.006
DISN:	BAY AREA AQMD	**PMT:**	. 00904828973843058350100603621730382293 7625
CHAPIS:		**PM10T:**	.008976

2009 Toxic Data

Facility ID:	1771	**COID:**	SCL
Facility SIC Code:	4911	**DISN:**	BAY AREA AQMD
CO:	43	**CHAPIS:**	
Air Basin:	SF	**CERR Code:**	
District:	BA		
TS:			
Health Risk Asmt:			
Non-Cancer Chronic Haz Ind:			
Non-Cancer Acute Haz Ind:			

2010 Toxic Data

Facility ID:	1771	**COID:**	SCL
Facility SIC Code:	4911	**DISN:**	BAY AREA AQMD
CO:	43	**CHAPIS:**	
Air Basin:	SF	**CERR Code:**	
District:	BA		
TS:			
Health Risk Asmt:			
Non-Cancer Chronic Haz Ind:			
Non-Cancer Acute Haz Ind:			

2011 Criteria Data

Facility ID:	1771	**CERR Code:**	
Facility SIC Code:	4911	**TOGT:**	.061
CO:	43	**ROGT:**	.0085566
Air Basin:	SF	**COT:**	.027
District:	BA	**NOXT:**	.191
COID:	SCL	**SOXT:**	.02
DISN:	BAY AREA AQMD	**PMT:**	. 01918890391529504898241910479269056964

			74
CHAPIS:		**PM10T:**	.019

2011 Toxic Data

Facility ID:	1771	**COID:**	SCL
Facility SIC Code:	4911	**DISN:**	BAY AREA AQMD
CO:	43	**CHAPIS:**	
Air Basin:	SF	**CERR Code:**	
District:	BA		
TS:			
Health Risk Asmt:			
Non-Cancer Chronic Haz Ind:			
Non-Cancer Acute Haz Ind:			

2012 Criteria Data

Facility ID:	1771	**CERR Code:**	
Facility SIC Code:	4911	**TOGT:**	.307
CO:	43	**ROGT:**	.031041
Air Basin:	SF	**COT:**	.121
District:	BA	**NOXT:**	1.02
COID:	SCL	**SOXT:**	.025
DISN:	BAY AREA AQMD	**PMT:**	. 1047019823861199986806082396015436883598
CHAPIS:		**PM10T:**	.104

2012 Toxic Data

Facility ID:	1771	**COID:**	SCL
Facility SIC Code:	4911	**DISN:**	BAY AREA AQMD
CO:	43	**CHAPIS:**	
Air Basin:	SF	**CERR Code:**	
District:	BA		
TS:			
Health Risk Asmt:			
Non-Cancer Chronic Haz Ind:			
Non-Cancer Acute Haz Ind:			

2013 Criteria Data

Facility ID:	1771	**CERR Code:**	
Facility SIC Code:	4911	**TOGT:**	.564
CO:	43	**ROGT:**	.0560214
Air Basin:	SF	**COT:**	.218
District:	BA	**NOXT:**	1.863
COID:	SCL	**SOXT:**	.04
DISN:	BAY AREA AQMD	**PMT:**	.19
CHAPIS:		**PM10T:**	.188

2013 Toxic Data

Facility ID:	1771	**COID:**	SCL
Facility SIC Code:	4911	**DISN:**	BAY AREA AQMD
CO:	43	**CHAPIS:**	
Air Basin:	SF	**CERR Code:**	
District:	BA		
TS:			
Health Risk Asmt:			
Non-Cancer Chronic Haz Ind:			
Non-Cancer Acute Haz Ind:			

2014 Criteria Data

Facility ID:	1771	***CERR Code:***	
Facility SIC Code:	4911	***TOGT:***	.044498922
CO:	43	***ROGT:***	
Air Basin:	SF	***COT:***	.086561635
District:	BA	***NOXT:***	.217039592
COID:	SCL	***SOXT:***	.000734339
DISN:	BAY AREA AQMD	***PMT:***	.018460783
CHAPIS:		***PM10T:***	.018195936

2014 Toxic Data

Facility ID:	1771	***COID:***	SCL
Facility SIC Code:	4911	***DISN:***	BAY AREA AQMD
CO:	43	***CHAPIS:***	
Air Basin:	SF	***CERR Code:***	
District:	BA		
TS:			
Health Risk Asmt:			
Non-Cancer Chronic Haz Ind:			
Non-Cancer Acute Haz Ind:			

2015 Criteria Data

Facility ID:	1771	***CERR Code:***	
Facility SIC Code:	4911	***TOGT:***	.067186953
CO:	43	***ROGT:***	.052809977
Air Basin:	SF	***COT:***	.029396072
District:	BA	***NOXT:***	.221725629
COID:	SCL	***SOXT:***	.000913343
DISN:	BAY AREA AQMD	***PMT:***	.022655466
CHAPIS:		***PM10T:***	.022509151

2015 Toxic Data

Facility ID:	1771	***COID:***	SCL
Facility SIC Code:	4911	***DISN:***	BAY AREA AQMD
CO:	43	***CHAPIS:***	
Air Basin:	SF	***CERR Code:***	
District:	BA		
TS:			
Health Risk Asmt:			
Non-Cancer Chronic Haz Ind:			
Non-Cancer Acute Haz Ind:			

2016 Criteria Data

Facility ID:	1771	***CERR CODE:***	
Facility SIC Code:	4911	***TOGT:***	.125933832
CO:	43	***ROGT:***	.0117244397592
Air Basin:	SF	***COT:***	.046229897
District:	BA	***NOXT:***	.406319113
COID:	SCL	***SOXT:***	.001694841
DISN:	BAY AREA AQMD	***PMT:***	.042008087
CHAPIS:		***PM10T:***	.041756039

2016 Toxic Data

Facility ID:	1771	***TS:***	
Facility SIC Code:	4911	***HRA:***	
CERR CODE:		***CH Index:***	

COID:	SCL	**AH Index:**	
CO:	43	**Air Basin:**	SF
DISN:	BAY AREA AQMD	**District:**	BA
CHAPIS:			

2017 Criteria Data

Facility ID:	1771	**CERR Code:**	
Facility SIC Code:	4911	**TOGT:**	1.670970895
CO:	43	**ROGT:**	.1555673903245
Air Basin:	SF	**COT:**	.613408063
District:	BA	**NOXT:**	5.39130323
COID:	SCL	**SOXT:**	.022488234
DISN:	BAY AREA AQMD	**PMT:**	.557391048
CHAPIS:		**PM10T:**	.554046696

2017 Toxic Data

Facility ID:	1771	**COID:**	SCL
Facility SIC Code:	4911	**DISN:**	BAY AREA AQMD
CO:	43	**CHAPIS:**	
Air Basin:	SF	**CERR Code:**	
District:	BA		
TS:			
Health Risk Asmt:			
Non-Cancer Chronic Haz Ind:			
Non-Cancer Acute Haz Ind:			

2018 Criteria Data

Facility ID:	1771	**CERR Code:**	
Facility SIC Code:	4911	**TOGT:**	1.672079682
CO:	43	**ROGT:**	.1556706183942
Air Basin:	SF	**COT:**	.613815096
District:	BA	**NOXT:**	5.394880673
COID:	SCL	**SOXT:**	.022503156
DISN:	BAY AREA AQMD	**PMT:**	.557760909
CHAPIS:		**PM10T:**	.554414339

2018 Toxic Data

Facility ID:	1771	**COID:**	SCL
Facility SIC Code:	4911	**DISN:**	BAY AREA AQMD
CO:	43	**CHAPIS:**	
Air Basin:	SF	**CERR Code:**	
District:	BA		
TS:			
Health Risk Asmt:			
Non-Cancer Chronic Haz Ind:			
Non-Cancer Acute Haz Ind:			

2019 Criteria Data

CO:	43	**CHAPIS:**	
Air Basin:	SF	**CERR Code:**	
Facility ID:	1771	**ROGT:**	.2206613630025
District:	BA	**COT:**	.870076136
Facility SIC Code:	4911	**NOXT:**	7.647181907
CO ID:	SCL	**SOXT:**	.031897972
DISN:	BAY AREA AQMD		
PM10T:	.785876163		
TOGT:	2.370154275		
PMT:	.790619882		

2019 Toxic Data

CO:	43	***DISN:***	BAY AREA AQMD
Air Basin:	SF	***CHAPIS:***	
Faccility ID:	1771	***CERR Code:***	
District:	BA	***TS:***	
Facility SIC Code:	4911	***Health Risk Asmt:***	
COID:	SCL		
Non-Cancer Chronic Haz Ind:			
Non-Cancer Acute Haz Ind:			

2020 Criteria Data

CO:	43	***CHAPIS:***	
Air Basin:	SF	***CERR Code:***	
Facility ID:	1771	***ROGT:***	.0146565494068
District:	BA	***COT:***	.057791323
Facility SIC Code:	4911	***NOXT:***	.507933568
CO ID:	SCL	***SOXT:***	.002118695
DISN:	BAY AREA AQMD		
TOGT:	.157428028		
PMT:	.052513883		
PM10T:	.052198762		

2020 Toxic Data

CO:	43	***DISN:***	BAY AREA AQMD
Air Basin:	SF	***CHAPIS:***	
Facility ID:	1771	***CHERR Code:***	
District:	BA	***TS:***	
Facility SIC Code:	4911	***Health Risk Asmt:***	
COID:	SCL		
Non-Cancer Chronic Haz Ind:			
Non-Cancer Acute Haz Ind:			

Map Key	Number of Records	Direction	Distance (mi/ft)	Elev/Diff (ft)	Site	DB
656	*4 of 5*	*S*	*0.25 / 1,314.32*	*15.21 / 10*	***CATALYTICA ENERGY SYSTEMS INC*** ***2339 GIANERA STREET*** ***SANTA CLARA CA 95054***	***EMISSIONS***

1999 Criteria Data

Facility ID:	11840	***CERR Code:***	
Facility SIC Code:	3511	***TOGT:***	.291
CO:	43	***ROGT:***	.0265974
Air Basin:	SF	***COT:***	.795
District:	BA	***NOXT:***	2.857
COID:	SCL	***SOXT:***	.004
DISN:	BAY AREA AQMD	***PMT:***	.097
CHAPIS:		***PM10T:***	.096418

1999 Toxic Data

Facility ID:	11840	***COID:***	SCL
Facility SIC Code:	3511	***DISN:***	BAY AREA AQMD
CO:	43	***CHAPIS:***	
Air Basin:	SF	***CERR Code:***	
District:	BA		
TS:			
Health Risk Asmt:			

Non-Cancer Chronic Haz Ind:
Non-Cancer Acute Haz Ind:

2000 Criteria Data

Facility ID:	11840	***CERR Code:***	
Facility SIC Code:	3511	***TOGT:***	.291
CO:	43	***ROGT:***	.03
Air Basin:	SF	***COT:***	.795
District:	BA	***NOXT:***	2.857
COID:	SCL	***SOXT:***	.004
DISN:	BAY AREA AQMD	***PMT:***	.097
CHAPIS:		***PM10T:***	.1

2000 Toxic Data

Facility ID:	11840	***COID:***	SCL
Facility SIC Code:	3511	***DISN:***	BAY AREA AQMD
CO:	43	***CHAPIS:***	
Air Basin:	SF	***CERR Code:***	
District:	BA		
TS:			
Health Risk Asmt:			
Non-Cancer Chronic Haz Ind:			
Non-Cancer Acute Haz Ind:			

2001 Criteria Data

Facility ID:	11840	***CERR Code:***	
Facility SIC Code:	3511	***TOGT:***	.08
CO:	43	***ROGT:***	.01
Air Basin:	SF	***COT:***	.23
District:	BA	***NOXT:***	.82
COID:	SCL	***SOXT:***	0
DISN:	BAY AREA AQMD	***PMT:***	.03
CHAPIS:		***PM10T:***	.03

2001 Toxic Data

Facility ID:	11840	***COID:***	SCL
Facility SIC Code:	3511	***DISN:***	BAY AREA AQMD
CO:	43	***CHAPIS:***	
Air Basin:	SF	***CERR Code:***	
District:	BA		
TS:			
Health Risk Asmt:			
Non-Cancer Chronic Haz Ind:			
Non-Cancer Acute Haz Ind:			

2002 Criteria Data

Facility ID:	11840	***CERR Code:***	
Facility SIC Code:	3511	***TOGT:***	.083
CO:	43	***ROGT:***	.0075862
Air Basin:	SF	***COT:***	.228
District:	BA	***NOXT:***	.818
COID:	SCL	***SOXT:***	.001
DISN:	BAY AREA AQMD	***PMT:***	.028
CHAPIS:		***PM10T:***	.027832

2002 Toxic Data

Map Key	Number of Records	Direction	Distance (mi/ft)	Elev/Diff (ft)	Site	DB

Facility ID: 11840
Facility SIC Code: 3511
CO: 43
Air Basin: SF
District: BA
TS:
Health Risk Asmt:
Non-Cancer Chronic Haz Ind:
Non-Cancer Acute Haz Ind:
COID: SCL
DISN: BAY AREA AQMD
CHAPIS:
CERR Code:

2003 Criteria Data

Facility ID: 11840
Facility SIC Code: 3511
CO: 43
Air Basin: SF
District: BA
COID: SCL
DISN: BAY AREA AQMD
CHAPIS:
CERR Code:
TOGT: 1.411
ROGT: .13
COT: 3.859
NOXT: 13.86
SOXT: .019
PMT: .47
PM10T: .47

2003 Toxic Data

Facility ID: 11840
Facility SIC Code: 3511
CO: 43
Air Basin: SF
District: BA
TS:
Health Risk Asmt:
Non-Cancer Chronic Haz Ind:
Non-Cancer Acute Haz Ind:
COID: SCL
DISN: BAY AREA AQMD
CHAPIS:
CERR Code:

2004 Criteria Data

Facility ID: 11840
Facility SIC Code: 3511
CO: 43
Air Basin: SF
District: BA
COID: SCL
DISN: BAY AREA AQMD
CHAPIS:
CERR Code:
TOGT: 1.411
ROGT: .1289654
COT: 3.859
NOXT: 13.86
SOXT: .019
PMT: .47
PM10T: .46718

2004 Toxic Data

Facility ID: 11840
Facility SIC Code: 3511
CO: 43
Air Basin: SF
District: BA
TS:
Health Risk Asmt:
Non-Cancer Chronic Haz Ind:
Non-Cancer Acute Haz Ind:
COID: SCL
DISN: BAY AREA AQMD
CHAPIS:
CERR Code:

656	5 of 5	S	0.25 / 1,314.32	15.21 / 10	GIANERA FACILITY 2339 GIANERA ST SANTA CLARA CA 95054	RCRA NON GEN

EPA Handler ID: CAL000463357
Gen Status Universe: No Report
Contact Name: DAMON BECK

Contact Address:	1705 MARTIN AVE , , SANTA CLARA , CA, 95050 ,
Contact Phone No and Ext:	408-426-7667
Contact Email:	DBECK@SANTACLARACA.GOV
Contact Country:	
County Name:	SANTA CLARA
EPA Region:	09
Land Type:	
Receive Date:	20210614
Location Latitude:	
Location Longitude:	

Violation/Evaluation Summary

Note:	NO RECORDS: As of Apr 2023, there are no Compliance Monitoring and Enforcement (violation) records associated with this facility (EPA ID).

Handler Summary

Importer Activity:	No
Mixed Waste Generator:	No
Transporter Activity:	No
Transfer Facility:	No
Onsite Burner Exemption:	No
Furnace Exemption:	No
Underground Injection Activity:	No
Commercial TSD:	No
Used Oil Transporter:	No
Used Oil Transfer Facility:	No
Used Oil Processor:	No
Used Oil Refiner:	No
Used Oil Burner:	No
Used Oil Market Burner:	No
Used Oil Spec Marketer:	No

Hazardous Waste Handler Details

Sequence No:	1
Receive Date:	20210614
Handler Name:	GIANERA FACILITY
Source Type:	Implementer
Federal Waste Generator Code:	N
Generator Code Description:	Not a Generator, Verified

Owner/Operator Details

Owner/Operator Ind:	Current Owner	**Street No:**	
Type:	Other	**Street 1:**	1705 MARTIN AVE
Name:	CITY OF SANTA CLARA	**Street 2:**	
Date Became Current:		**City:**	SANTA CLARA
Date Ended Current:		**State:**	CA
Phone:	408-615-6555	**Country:**	
Source Type:	Implementer	**Zip Code:**	95050

Owner/Operator Ind:	Current Operator	**Street No:**	
Type:	Other	**Street 1:**	1705 MARTIN AVE
Name:	DAMON BECK	**Street 2:**	
Date Became Current:		**City:**	SANTA CLARA
Date Ended Current:		**State:**	CA
Phone:	408-426-7667	**Country:**	
Source Type:	Implementer	**Zip Code:**	95050

Map Key	Number of Records	Direction	Distance (mi/ft)	Elev/Diff (ft)	Site	DB
657	1 of 14	NNW	0.01 / 65.85	18.13 / 13	FREMONT GAS AND ELEC METER PLANT	FINDS/FRS

Map Key	Number of Records	Direction	Distance (mi/ft)	Elev/Diff (ft)	Site	DB
					42100 BOYCE RD FREMONT CA 94538	

Registry ID:	110009555579
FIPS Code:	06001
HUC Code:	18050003
Site Type Name:	STATIONARY
Location Description:	
Supplemental Location:	
Create Date:	01-MAR-00
Update Date:	22-OCT-20
Interest Types:	HAZARDOUS AIR POLLUTANT MAJOR, HAZARDOUS WASTE BIENNIAL REPORTER, LQG, STATE MASTER
SIC Codes:	4911
SIC Code Descriptions:	ELECTRIC SERVICES
NAICS Codes:	221112, 221210
NAICS Code Descriptions:	FOSSIL FUEL ELECTRIC POWER GENERATION., NATURAL GAS DISTRIBUTION.
Conveyor:	COMMERCIAL VENDOR
Federal Facility Code:	
Federal Agency Name:	
Tribal Land Code:	
Tribal Land Name:	
Congressional Dist No:	13
Census Block Code:	060014415031032
EPA Region Code:	09
County Name:	ALAMEDA
US/Mexico Border Ind:	
Latitude:	37.506294
Longitude:	-121.984779
Reference Point:	PLANT ENTRANCE (GENERAL)
Coord Collection Method:	ADDRESS MATCHING-HOUSE NUMBER
Accuracy Value:	150
Datum:	NAD83
Source:	
Facility Detail Rprt URL:	https://ofmpub.epa.gov/frs_public2/fii_query_detail.disp_program_facility?p_registry_id=110009555579
Data Source:	Facility Registry Service - Single File
Program Acronyms:	

BR:CAT080011505, CA-CERS:10136080, CA-ENVIROVIEW:142922, CA-ENVIROVIEW:213551, EIS:140411, HWTS-DATAMART:CAT080011505, RCRAINFO:CAT080011505

Map Key	Number of Records	Direction	Distance (mi/ft)	Elev/Diff (ft)	Site	DB
657	2 of 14	NNW	0.01 / 65.85	18.13 / 13	PG & E FREMONT YARD 42100 BOYCE ROAD FREMONT CA 94538	LUST

Global ID:	T0600101673	**Census Tract:**	6001441503
Status Date:	6/24/1993	**Match Key:**	T0600101673
Case Type:	LUST CLEANUP SITE	**County:**	ALAMEDA
Oil Field:		**Latitude:**	37.506574
Oil Field Operator:		**Longitude:**	-121.983356
Status:	COMPLETED - CASE CLOSED	**RWQCB Region:**	

LUST Cleanup Sites from GeoTracker Cleanup Sites Data Download - Facilities Detail

CUF Case:	NO
Lead Agency:	SAN FRANCISCO BAY RWQCB (REGION 2)
Case Worker:	UUU
Local Agency:	ALAMEDA COUNTY WATER DISTRICT
RB Case No:	01-1805
Local Case No:	0091
File Location:	
Potential COC:	Gasoline
Potential Media of Concern:	Other Groundwater (uses other than drinking water)
Begin Date:	7/31/1987
How Discovered:	Tank Closure
How Discovered Description:	

Stop Method:
Stop Description:
Calwater Watershed Name: Santa Clara - Fremont Bayside (205.20)
DWR GW Subbasin Name: Santa Clara Valley - Niles Cone (2-009.01)
Disadvantaged Community:
CalEnvScreen Score:
Coordinate Source: Google Geocode
Discharge Cause: Unknown
Discharge Source: Other
EPA Region: 9
Leak Reported Dt: 1993-06-15 00:00:00
Military DoD Site: No
No Further Action Dt: 1993-06-24 00:00:00
Qty Rlsd Gallons:
Facility Project Sub Type:
Calenviroscreen 3 Score: 51-55%
Calenviroscreen 4 Score: 40-45%
Site History:

LUST Cleanup Sites from GeoTracker Cleanup Sites Data Download - Regulatory Contacts

Contact Type: Regional Board Caseworker - Primary Caseworker
Contact Name: Regional Water Board
Organization Name: SAN FRANCISCO BAY RWQCB (REGION 2)
Address: 1515 CLAY ST SUITE 1400
City: OAKLAND
Email:
Phone No:

Contact Type: Local Agency Caseworker
Contact Name: MICHELLE A. MYERS
Organization Name: ALAMEDA COUNTY WATER DISTRICT
Address: 43885 SOUTH GRIMMER BOULEVARD
City: FREMONT
Email: michelle.myers@acwd.com
Phone No:

LUST Cleanup Sites from GeoTracker Cleanup Sites Data Download - Status History

Status: Open - Case Begin Date
Status Date: 7/31/1987

Status: Completed - Case Closed
Status Date: 6/24/1993

Status: Open - Site Assessment
Status Date: 8/31/1987

LUST Sites from GeoTracker Search - Regulatory Profile

Site Facility Name: PG & E FREMONT YARD
Site Facility Type: LUST CLEANUP SITE
Cleanup Status: COMPLETED - CASE CLOSED
Address: 42100 BOYCE ROAD
City: FREMONT
Zip: 94538
County: ALAMEDA
Report Link: https://geotracker.waterboards.ca.gov/profile_report?global_id=T0600101673
Cleanup Status Detail: COMPLETED - CASE CLOSED AS OF 6/24/1993
Project Status:
Cleanup History Link: https://geotracker.waterboards.ca.gov/profile_report_include?global_id=T0600101673&tabname=regulatoryhistory
Potential COC: GASOLINE
Potential Media of Concern: OTHER GROUNDWATER (USES OTHER THAN DRINKING WATER)
File Location:
User Defined Beneficial Use:

Designated Beneficial Use: MUN, AGR, IND, PROC
DWR GW Sub Basin: Santa Clara Valley - Niles Cone (2-009.01)
Calwater Watershed Name: Santa Clara - Fremont Bayside (205.20)
Post Closure Site Management:
Future Land Use:
Cleanup Oversight Agencies: ALAMEDA COUNTY WATER DISTRICT (LEAD) - CASE #: 0091
CASEWORKER: MICHELLE A. MYERS
SAN FRANCISCO BAY RWQCB (REGION 2) (LEAD) - CASE #: 01-1805
CASEWORKER: Regional Water Board
San Francisco Bay RWQCB (Region 2) is the official lead agency for this case. Pursuant to a 1996 cooperative agreement (updated in 2013) between the two agencies, ACWD only provides day-to-day oversight.
CUF Claim No:
CUF Priority Assig:
CUF Amount Paid:
WDR Place Type:
WDR File No:
WDR Order No:
Project Oversight Agencies:
Facility Type:
Composting Method:
Grndwtr Monitoring Frequency:
Designated Beneficial Use Desc: Municipal and Domestic Supply, Agricultural Supply, Industrial Service Supply, Industrial Process Supply
Site History:

No site history available

LUST Sites from GeoTracker Search - Cleanup Status History

Status: Completed - Case Closed
Date : 6/24/1993

Status: Open - Site Assessment
Date : 8/31/1987

Status: Open - Case Begin Date
Date : 7/31/1987

Sites from GeoTracker Search - Cleanup Action Report (as of May 25, 2023)

Action Type: PUMP & TREAT (P&T) GROUNDWATER
Begin Date: 8/31/1987
End Date: 8/31/1987
Phase: Water
Contaminant Mass Removed:
Description:

Action Type: EXCAVATION
Begin Date: 8/31/1987
End Date: 9/15/1987
Phase: Soil
Contaminant Mass Removed:
Description:

Sites from GeoTracker Search - Regulatory Activities (as of May 25, 2023)

Action Type: Response Requested - Other
Action: Other Report / Document
Action Date: 6/27/1996
Received Issue Date: 6/27/1996
Doc Link: https://geotracker.waterboards.ca.gov/view_documents_all?global_id=T0600101673&doc_id=6047582
Title Description Comments:

File Availabilty Notice

Action Type: Response Requested - Other
Action: Request for Closure
Action Date: 6/24/1993
Received Issue Date: 6/24/1993
Doc Link: https://geotracker.waterboards.ca.gov/view_documents_all?global_id=T0600101673&doc_id=6047580
Title Description Comments:

UST Case Closure Letter

Action Type: Leak Action
Action: Leak Reported
Action Date: 6/15/1993
Received Issue Date:
Doc Link:
Title Description Comments:

Action Type: Cleanup Action
Action: Pump & Treat (P&T) Groundwater
Action Date: 8/31/1987
Received Issue Date:
Doc Link:
Title Description Comments:

Action Type: Cleanup Action
Action: Excavation
Action Date: 8/31/1987
Received Issue Date:
Doc Link:
Title Description Comments:

Action Type: Leak Action
Action: Leak Discovery
Action Date: 7/31/1987
Received Issue Date:
Doc Link:
Title Description Comments:

Action Type: Leak Action
Action: Leak Stopped
Action Date: 7/31/1987
Received Issue Date:
Doc Link:
Title Description Comments:

Sites from GeoTracker Search - Documents (as of May 25, 2023)

Document Type: Site Documents
Type: OTHER REPORT / DOCUMENT
Submitted By: MICHAEL ORJI (REGULATOR)
Title: FILE AVAILABILTY NOTICE
Title Link: https://geotracker.waterboards.ca.gov/view_documents?global_id=T0600101673&document_id=6047582
Document Date: 6/27/1996
Submitted:

Document Type: Site Documents
Type: REQUEST FOR CLOSURE
Submitted By: MICHAEL ORJI (REGULATOR)
Title: UST CASE CLOSURE LETTER
Title Link: https://geotracker.waterboards.ca.gov/view_documents?global_id=T0600101673&document_id=6047580
Document Date: 6/24/1993
Submitted:

657	3 of 14	NNW	0.01 / 65.85	18.13 / 13	GC GAS YARD 42100 BOYCE RD FREMONT CA 94538	HHSS

Map Key	Number of Records	Direction	Distance (mi/ft)	Elev/Diff (ft)	Site	DB

County: Alameda
Tank Details Microfiche: http://geotracker.waterboards.ca.gov/ustpdfs/pdf/0003620a.pdf

---

657 | 4 of 14 | NNW | 0.01 / 65.85 | 18.13 / 13 | 1X P G & E-GENERAL CONSTRUCTION DEPT 42100 BOYCE RD FREMONT CA 945380000 | HAZNET

SIC Code:
NAICS Code:
EPA ID: CAC000032482
Create Date: 8/25/1987
Fac Act Ind: No
Inact Date: 10/25/2000
County Code: 01
County Name: Alameda
Mail Name:
Mailing Addr 1: 42100 BOYCE RD
Mailing Addr 2:
Owner Fax:
Mailing City: FREMONT
Mailing State: CA
Mailing Zip: 945380000
Region Code: 2
Owner Name: --
Owner Addr 1: --
Owner Addr 2:
Owner City: --
Owner State: 99
Owner Zip: --
Owner Phone: 0000000000
Details DTSC HWTS: The Department of Toxic Substances Control (DTSC) makes available a Waste Code Matrix showing each Waste Code, its description, and annual amounts in its Hazardous Waste Tracking System: https://hwts.dtsc.ca.gov/search
DTSC Handler Profile url: https://hwts.dtsc.ca.gov/facility/CAC000032482

---

657 | 5 of 14 | NNW | 0.01 / 65.85 | 18.13 / 13 | 42100 BOYCE ROAD FREMONT CA 945380000 | HIST MANIFEST

Gen EPA ID: CAT080011505
Create Date: 7/23/1982 0:00:00
Inact Date:
Facility Mail Street: PO BOX 7640
Facility Mail City: SAN FRANCISCO
Facility Mail State: CA
Facility Mail Zip: 941200000
Contact Phone(s): 2093239617
File Year(s): 1983; 1984; 1985; 1986; 1987; 1988; 1989; 1990; 1991; 1992
Contact Name(s): LEAH UPCHURCH

Tanner Information

State Waste Code: 352
Year: 1988
Tons: 0.12
Method Code: D80
State Waste Code Desc: Other organic solids
Method Description:
Generator County:
Tsd Epa ID: CAD020748125
Tsd County: Santa Barbara

Tanner Information

State Waste Code: 352
Year: 1987
Tons: 0.15
Method Code: H01
State Waste Code Desc: Other organic solids
Method Description:
Generator County:
Tsd Epa ID: CAD980884183
Tsd County: Sacramento

Tanner Information

State Waste Code: 461
Generator County:

Year:	1991	**Tsd Epa ID:**	CAD009452657
Tons:	0.26	**Tsd County:**	Santa Clara
Method Code:	D99		
State Waste Code Desc:	Paint sludge		
Method Description:			

Tanner Information

State Waste Code:	513	**Generator County:**	
Year:	1992	**Tsd Epa ID:**	CAD009452657
Tons:	0.17	**Tsd County:**	Santa Clara
Method Code:	D99		
State Waste Code Desc:	Empty containers less than 30 gallons		
Method Description:			

Tanner Information

State Waste Code:	513	**Generator County:**	
Year:	1986	**Tsd Epa ID:**	CAD020748125
Tons:	0.49	**Tsd County:**	Santa Barbara
Method Code:			
State Waste Code Desc:	Empty containers less than 30 gallons		
Method Description:			

Tanner Information

State Waste Code:	151	**Generator County:**	
Year:	1986	**Tsd Epa ID:**	CAD041844002
Tons:	0.03	**Tsd County:**	
Method Code:	D80		
State Waste Code Desc:	Asbestos containing waste		
Method Description:			

Tanner Information

State Waste Code:	151	**Generator County:**	
Year:	1986	**Tsd Epa ID:**	CAD980884183
Tons:	0.01	**Tsd County:**	Sacramento
Method Code:	H01		
State Waste Code Desc:	Asbestos containing waste		
Method Description:			

Tanner Information

State Waste Code:	343	**Generator County:**	
Year:	1986	**Tsd Epa ID:**	CAD980884183
Tons:	0.11	**Tsd County:**	Sacramento
Method Code:	H01		
State Waste Code Desc:	Unspecified organic liquid mixture		
Method Description:			

Tanner Information

State Waste Code:	261	**Generator County:**	
Year:	1986	**Tsd Epa ID:**	CAT000646117
Tons:	0.08	**Tsd County:**	Kings
Method Code:	H01		
State Waste Code Desc:	Polychlorinated biphenyls and material containing PCBs		
Method Description:			

Tanner Information

State Waste Code: 261 **Generator County:**
Year: 1989 **Tsd Epa ID:** CAT000646117
Tons: 0.32 **Tsd County:** Kings
Method Code:
State Waste Code Desc: Polychlorinated biphenyls and material containing PCBs
Method Description:

Tanner Information

State Waste Code: 343 **Generator County:**
Year: 1988 **Tsd Epa ID:** CAD042245001
Tons: 0.37 **Tsd County:** Los Angeles
Method Code: R01
State Waste Code Desc: Unspecified organic liquid mixture
Method Description:

Tanner Information

State Waste Code: 261 **Generator County:**
Year: 1988 **Tsd Epa ID:** CAD980884183
Tons: 0.1 **Tsd County:** Sacramento
Method Code: H01
State Waste Code Desc: Polychlorinated biphenyls and material containing PCBs
Method Description:

Tanner Information

State Waste Code: 223 **Generator County:**
Year: 1987 **Tsd Epa ID:** CAD980884183
Tons: 0.75 **Tsd County:** Sacramento
Method Code: H01
State Waste Code Desc: Unspecified oil-containing waste
Method Description:

Tanner Information

State Waste Code: 513 **Generator County:**
Year: 1987 **Tsd Epa ID:** CAT000646117
Tons: 0.13 **Tsd County:** Kings
Method Code: D80
State Waste Code Desc: Empty containers less than 30 gallons
Method Description:

Tanner Information

State Waste Code: 352 **Generator County:**
Year: 1992 **Tsd Epa ID:** CAD009452657
Tons: 0.05 **Tsd County:** Santa Clara
Method Code: 99
State Waste Code Desc: Other organic solids
Method Description:

Tanner Information

State Waste Code: 223 **Generator County:**
Year: 1992 **Tsd Epa ID:** IDD073114654
Tons: 0.06 **Tsd County:** Unknown
Method Code: D80
State Waste Code Desc: Unspecified oil-containing waste
Method Description:

Tanner Information

State Waste Code: 261
Year: 1989
Tons: 0.05
Method Code: H01
State Waste Code Desc: Polychlorinated biphenyls and material containing PCBs
Method Description:
Generator County:
Tsd Epa ID: CAD980884183
Tsd County: Sacramento

Tanner Information

State Waste Code: 261
Year: 1989
Tons: 0.1
Method Code: D80
State Waste Code Desc: Polychlorinated biphenyls and material containing PCBs
Method Description:
Generator County:
Tsd Epa ID: CAT000646117
Tsd County: Kings

Tanner Information

State Waste Code: 261
Year: 1990
Tons: 0.19
Method Code:
State Waste Code Desc: Polychlorinated biphenyls and material containing PCBs
Method Description:
Generator County:
Tsd Epa ID: CAT000646117
Tsd County: Kings

Tanner Information

State Waste Code: 461
Year: 1983
Tons: 0.91
Method Code: D99
State Waste Code Desc: Paint sludge
Method Description:
Generator County:
Tsd Epa ID: CAD000633115
Tsd County: Santa Clara

Tanner Information

State Waste Code: 461
Year: 1983
Tons: 1.14
Method Code: H01
State Waste Code Desc: Paint sludge
Method Description:
Generator County:
Tsd Epa ID: CAD000633115
Tsd County: Santa Clara

Tanner Information

State Waste Code: 261
Year: 1986
Tons: 0.55
Method Code: 14
State Waste Code Desc: Polychlorinated biphenyls and material containing PCBs
Method Description:
Generator County:
Tsd Epa ID:
Tsd County:

Tanner Information

State Waste Code: 181
Year: 1986
Tons: 0.87
Method Code: D80
State Waste Code Desc: Other inorganic solid waste
Generator County:
Tsd Epa ID: CAD020748125
Tsd County: Santa Barbara

Method Description:

Tanner Information

State Waste Code: 352
Year: 1986
Tons: 0.17
Method Code: D80
State Waste Code Desc: Other organic solids
Method Description:
Generator County:
Tsd Epa ID: CAD020748125
Tsd County: Santa Barbara

Tanner Information

State Waste Code: 461
Year: 1986
Tons: 2.62
Method Code:
State Waste Code Desc: Paint sludge
Method Description:
Generator County:
Tsd Epa ID: CAD020748125
Tsd County: Santa Barbara

Tanner Information

State Waste Code: 261
Year: 1986
Tons: 0.02
Method Code: 14
State Waste Code Desc: Polychlorinated biphenyls and material containing PCBs
Method Description:
Generator County:
Tsd Epa ID: CAD980884183
Tsd County: Sacramento

Tanner Information

State Waste Code: 513
Year: 1986
Tons: 0.16
Method Code: H01
State Waste Code Desc: Empty containers less than 30 gallons
Method Description:
Generator County:
Tsd Epa ID: CAD980884183
Tsd County: Sacramento

Tanner Information

State Waste Code: 291
Year: 1992
Tons: 0.27
Method Code:
State Waste Code Desc: Latex waste
Method Description:
Generator County:
Tsd Epa ID: CAD009452657
Tsd County: Santa Clara

Tanner Information

State Waste Code: 461
Year: 1985
Tons: 0.68
Method Code:
State Waste Code Desc: Paint sludge
Method Description:
Generator County:
Tsd Epa ID: CAT000633115
Tsd County:

Tanner Information

State Waste Code: 461
Year: 1985
Tons: 2.29
Generator County:
Tsd Epa ID: CAT000646117
Tsd County: Kings

Method Code: D99
State Waste Code Desc: Paint sludge
Method Description:

Tanner Information

State Waste Code: 223
Year: 1988
Tons: 0.3
Method Code: D80
State Waste Code Desc: Unspecified oil-containing waste
Method Description:
Generator County:
Tsd Epa ID: CAD020748125
Tsd County: Santa Barbara

Tanner Information

State Waste Code: 513
Year: 1987
Tons: 0.33
Method Code: H01
State Waste Code Desc: Empty containers less than 30 gallons
Method Description:
Generator County:
Tsd Epa ID: CAD980884183
Tsd County: Sacramento

Tanner Information

State Waste Code: 214
Year: 1986
Tons: 0.1
Method Code: D99
State Waste Code Desc: Unspecified solvent mixture
Method Description:
Generator County:
Tsd Epa ID: CAT000646117
Tsd County: Kings

Tanner Information

State Waste Code: 461
Year: 1984
Tons: 2.06
Method Code: D99
State Waste Code Desc: Paint sludge
Method Description:
Generator County:
Tsd Epa ID: CAT000646117
Tsd County: Kings

Tanner Information

State Waste Code: 261
Year: 1984
Tons: 0.22
Method Code: H01
State Waste Code Desc: Polychlorinated biphenyls and material containing PCBs
Method Description:
Generator County:
Tsd Epa ID: CAT080011497
Tsd County: Humboldt

Tanner Information

State Waste Code: 261
Year: 1985
Tons: 2.41
Method Code:
State Waste Code Desc: Polychlorinated biphenyls and material containing PCBs
Method Description:
Generator County:
Tsd Epa ID:
Tsd County:

Tanner Information

State Waste Code: 261
Generator County:

Year: 1985 **Tsd Epa ID:**
Tons: 0.65 **Tsd County:**
Method Code: 14
State Waste Code Desc: Polychlorinated biphenyls and material containing PCBs
Method Description:

Tanner Information

State Waste Code: 261 **Generator County:**
Year: 1988 **Tsd Epa ID:** CAT000646117
Tons: 0.05 **Tsd County:** Kings
Method Code: D80
State Waste Code Desc: Polychlorinated biphenyls and material containing PCBs
Method Description:

Tanner Information

State Waste Code: 331 **Generator County:**
Year: 1986 **Tsd Epa ID:** CAD980884183
Tons: 0.53 **Tsd County:** Sacramento
Method Code: H01
State Waste Code Desc: Off-specification, aged or surplus organics
Method Description:

Tanner Information

State Waste Code: 223 **Generator County:**
Year: 1987 **Tsd Epa ID:** CAT000646117
Tons: 0.1 **Tsd County:** Kings
Method Code: D80
State Waste Code Desc: Unspecified oil-containing waste
Method Description:

Tanner Information

State Waste Code: 223 **Generator County:**
Year: 1986 **Tsd Epa ID:** CAD020748125
Tons: 0.2 **Tsd County:** Santa Barbara
Method Code:
State Waste Code Desc: Unspecified oil-containing waste
Method Description:

Tanner Information

State Waste Code: 461 **Generator County:**
Year: 1986 **Tsd Epa ID:** CAT000646117
Tons: 1.6 **Tsd County:** Kings
Method Code: D99
State Waste Code Desc: Paint sludge
Method Description:

Tanner Information

State Waste Code: 111 **Generator County:**
Year: 1983 **Tsd Epa ID:** CAT000646117
Tons: 0.06 **Tsd County:** Kings
Method Code: D99
State Waste Code Desc:
Method Description:

Tanner Information

State Waste Code: 461
Year: 1983
Tons: 3.89
Method Code: D99
State Waste Code Desc: Paint sludge
Method Description:

Generator County:
Tsd Epa ID: CAT000646117
Tsd County: Kings

Tanner Information

State Waste Code: 461
Year: 1984
Tons: 0.68
Method Code: D80
State Waste Code Desc: Paint sludge
Method Description:

Generator County:
Tsd Epa ID: CAT000646117
Tsd County: Kings

Tanner Information

State Waste Code:
Year: 1987
Tons: 0.32
Method Code: 14
State Waste Code Desc:
Method Description:

Generator County:
Tsd Epa ID: CAD980884183
Tsd County: Sacramento

Tanner Information

State Waste Code: 151
Year: 1987
Tons: 0.1
Method Code: H01
State Waste Code Desc: Asbestos containing waste
Method Description:

Generator County:
Tsd Epa ID: CAD980884183
Tsd County: Sacramento

Tanner Information

State Waste Code: 261
Year: 1988
Tons: 0.23
Method Code: UNK
State Waste Code Desc: Polychlorinated biphenyls and material containing PCBs
Method Description:

Generator County:
Tsd Epa ID: CAT000646117
Tsd County: Kings

Tanner Information

State Waste Code: 151
Year: 1988
Tons: 0.03
Method Code:
State Waste Code Desc: Asbestos containing waste
Method Description:

Generator County:
Tsd Epa ID: CAD980817808
Tsd County:

Tanner Information

State Waste Code: 261
Year: 1988
Tons: 0.12
Method Code: UNK
State Waste Code Desc: Polychlorinated biphenyls and material containing PCBs
Method Description:

Generator County:
Tsd Epa ID: CAD980884183
Tsd County: Sacramento

Tanner Information

State Waste Code: 352
Year: 1987
Tons: 0.07
Method Code:
State Waste Code Desc: Other organic solids
Method Description:
Generator County:
Tsd Epa ID: CAT080014097
Tsd County:

Tanner Information

State Waste Code: 261
Year: 1987
Tons: 0.02
Method Code: 3
State Waste Code Desc: Polychlorinated biphenyls and material containing PCBs
Method Description:
Generator County:
Tsd Epa ID: IDD073114654
Tsd County: Unknown

Tanner Information

State Waste Code: 223
Year: 1990
Tons: 0.06
Method Code:
State Waste Code Desc: Unspecified oil-containing waste
Method Description:
Generator County:
Tsd Epa ID: CAT000646117
Tsd County: Kings

Tanner Information

State Waste Code: 513
Year: 1988
Tons: 0.25
Method Code: D80
State Waste Code Desc: Empty containers less than 30 gallons
Method Description:
Generator County:
Tsd Epa ID: CAD020748125
Tsd County: Santa Barbara

Tanner Information

State Waste Code: 1
Year: 1987
Tons: 1.07
Method Code: 14
State Waste Code Desc:
Method Description:
Generator County:
Tsd Epa ID: CAD980884183
Tsd County: Sacramento

Tanner Information

State Waste Code: 8
Year: 1987
Tons: 0.05
Method Code: 14
State Waste Code Desc:
Method Description:
Generator County:
Tsd Epa ID: CAD980884183
Tsd County: Sacramento

Tanner Information

State Waste Code: 261
Year: 1987
Tons: 3.11
Method Code: 14
State Waste Code Desc: Polychlorinated biphenyls and material containing PCBs
Generator County:
Tsd Epa ID: CAD980884183
Tsd County: Sacramento

Method Description:

Tanner Information

State Waste Code: 223
Year: 1986
Tons: 0.47
Method Code: H01
State Waste Code Desc: Unspecified oil-containing waste
Method Description:
Generator County:
Tsd Epa ID: CAD980884183
Tsd County: Sacramento

Tanner Information

State Waste Code: 461
Year: 1984
Tons: 2.06
Method Code: H01
State Waste Code Desc: Paint sludge
Method Description:
Generator County:
Tsd Epa ID: CAD000633115
Tsd County: Santa Clara

Tanner Information

State Waste Code: 261
Year: 1984
Tons: 1.94
Method Code: UNK
State Waste Code Desc: Polychlorinated biphenyls and material containing PCBs
Method Description:
Generator County:
Tsd Epa ID: CAT080011497
Tsd County: Humboldt

Tanner Information

State Waste Code: 343
Year: 1992
Tons: 0.27
Method Code: 1
State Waste Code Desc: Unspecified organic liquid mixture
Method Description:
Generator County:
Tsd Epa ID: CAD009452657
Tsd County: Santa Clara

Tanner Information

State Waste Code:
Year: 1983
Tons: 0.16
Method Code: 14
State Waste Code Desc:
Method Description:
Generator County:
Tsd Epa ID:
Tsd County:

Tanner Information

State Waste Code: 181
Year: 1988
Tons: 0.1
Method Code: D80
State Waste Code Desc: Other inorganic solid waste
Method Description:
Generator County:
Tsd Epa ID: CAD020748125
Tsd County: Santa Barbara

Tanner Information

State Waste Code: 261
Year: 1988
Tons: 0.14
Generator County:
Tsd Epa ID: IDD073114654
Tsd County: Unknown

Map Key	Number of Records	Direction	Distance (mi/ft)	Elev/Diff (ft)	Site	DB

Method Code: D80
State Waste Code Desc: Polychlorinated biphenyls and material containing PCBs
Method Description:

Tanner Information

State Waste Code: 261
Year: 1990
Tons: 0.48
Method Code: H01
State Waste Code Desc: Polychlorinated biphenyls and material containing PCBs
Method Description:
Generator County:
Tsd Epa ID: CAT000646117
Tsd County: Kings

Tanner Information

State Waste Code: 461
Year: 1985
Tons: 0.91
Method Code: H01
State Waste Code Desc: Paint sludge
Method Description:
Generator County:
Tsd Epa ID: CAD000633115
Tsd County: Santa Clara

Tanner Information

State Waste Code: 512
Year: 1986
Tons: 0.25
Method Code: D80
State Waste Code Desc: Other empty containers 30 gallons or more
Method Description:
Generator County:
Tsd Epa ID: CAD020748125
Tsd County: Santa Barbara

657	6 of 14	NNW	0.01 / 65.85	18.13 / 13	42100 BOYCE RD FREMONT CA 945380000	HIST MANIFEST

Gen EPA ID: CAC000032482
Create Date: 8/25/1987 0:00:00
Inact Date: 10/25/2000 0:00:00
Facility Mail Street: 42100 BOYCE RD
Facility Mail City: FREMONT
Facility Mail State: CA
Facility Mail Zip: 945380000
Contact Phone(s): 4156592711
File Year(s): 1987
Contact Name(s): SCOTT HABERG

Tanner Information

State Waste Code: 241
Year: 1987
Tons: 4.17
Method Code: R01
State Waste Code Desc: Tank bottom waste
Method Description:
Generator County:
Tsd Epa ID: CAD980883177
Tsd County: Kern

657	7 of 14	NNW	0.01 / 65.85	18.13 / 13	PACIFIC GAS AND ELECTRIC COMPA 42100 BOYCE ROAD FREMONT CA 94538	EMISSIONS

1987 Criteria Data

Facility ID:	2083	***CERR Code:***	
Facility SIC Code:	4931	***TOGT:***	.5
CO:	1	***ROGT:***	.484
Air Basin:	SF	***COT:***	
District:	BA	***NOXT:***	
COID:	ALA	***SOXT:***	
DISN:	BAY AREA AQMD	***PMT:***	
CHAPIS:		***PM10T:***	

1987 Toxic Data

Facility ID:	2083	***COID:***	ALA
Facility SIC Code:	4931	***DISN:***	BAY AREA AQMD
CO:	1	***CHAPIS:***	
Air Basin:	SF	***CERR Code:***	
District:	BA		
TS:			
Health Risk Asmt:			
Non-Cancer Chronic Haz Ind:			
Non-Cancer Acute Haz Ind:			

1990 Criteria Data

Facility ID:	2083	***CERR Code:***	
Facility SIC Code:	4931	***TOGT:***	.3
CO:	1	***ROGT:***	.2904
Air Basin:	SF	***COT:***	
District:	BA	***NOXT:***	
COID:	ALA	***SOXT:***	
DISN:	BAY AREA AQMD	***PMT:***	
CHAPIS:		***PM10T:***	

1990 Toxic Data

Facility ID:	2083	***COID:***	ALA
Facility SIC Code:	4931	***DISN:***	BAY AREA AQMD
CO:	1	***CHAPIS:***	
Air Basin:	SF	***CERR Code:***	
District:	BA		
TS:			
Health Risk Asmt:			
Non-Cancer Chronic Haz Ind:			
Non-Cancer Acute Haz Ind:			

1993 Criteria Data

Facility ID:	2083	***CERR Code:***	
Facility SIC Code:	4931	***TOGT:***	.3
CO:	1	***ROGT:***	.2904
Air Basin:	SF	***COT:***	
District:	BA	***NOXT:***	
COID:	ALA	***SOXT:***	
DISN:	BAY AREA AQMD	***PMT:***	
CHAPIS:		***PM10T:***	

1993 Toxic Data

Facility ID:	2083	***COID:***	ALA
Facility SIC Code:	4931	***DISN:***	BAY AREA AQMD
CO:	1	***CHAPIS:***	
Air Basin:	SF	***CERR Code:***	

District: BA
TS:
Health Risk Asmt:
Non-Cancer Chronic Haz Ind:
Non-Cancer Acute Haz Ind:

1996 Criteria Data

Facility ID: 2083
Facility SIC Code: 4931
CO: 1
Air Basin: SF
District: BA
COID: ALA
DISN: BAY AREA AQMD
CHAPIS:
CERR Code:
TOGT: .2
ROGT: .1936
COT:
NOXT:
SOXT:
PMT:
PM10T:

1996 Toxic Data

Facility ID: 2083
Facility SIC Code: 4931
CO: 1
Air Basin: SF
District: BA
TS:
Health Risk Asmt:
Non-Cancer Chronic Haz Ind:
Non-Cancer Acute Haz Ind:
COID: ALA
DISN: BAY AREA AQMD
CHAPIS:
CERR Code:

1997 Criteria Data

Facility ID: 2083
Facility SIC Code: 4931
CO: 1
Air Basin: SF
District: BA
COID: ALA
DISN: BAY AREA AQMD
CHAPIS:
CERR Code:
TOGT: .1
ROGT: .0968
COT:
NOXT:
SOXT:
PMT:
PM10T:

1997 Toxic Data

Facility ID: 2083
Facility SIC Code: 4931
CO: 1
Air Basin: SF
District: BA
TS:
Health Risk Asmt:
Non-Cancer Chronic Haz Ind:
Non-Cancer Acute Haz Ind:
COID: ALA
DISN: BAY AREA AQMD
CHAPIS:
CERR Code:

1998 Criteria Data

Facility ID: 2083
Facility SIC Code: 4931
CO: 1
Air Basin: SF
District: BA
COID: ALA
DISN: BAY AREA AQMD
CHAPIS:
CERR Code:
TOGT: .2
ROGT: .1936
COT:
NOXT:
SOXT:
PMT:
PM10T:

1998 Toxic Data

Facility ID:	2083	***COID:***	ALA
Facility SIC Code:	4931	***DISN:***	BAY AREA AQMD
CO:	1	***CHAPIS:***	
Air Basin:	SF	***CERR Code:***	
District:	BA		
TS:			
Health Risk Asmt:			
Non-Cancer Chronic Haz Ind:			
Non-Cancer Acute Haz Ind:			

1999 Criteria Data

Facility ID:	2083	***CERR Code:***	
Facility SIC Code:	4931	***TOGT:***	.241
CO:	1	***ROGT:***	.233288
Air Basin:	SF	***COT:***	
District:	BA	***NOXT:***	
COID:	ALA	***SOXT:***	
DISN:	BAY AREA AQMD	***PMT:***	
CHAPIS:		***PM10T:***	

1999 Toxic Data

Facility ID:	2083	***COID:***	ALA
Facility SIC Code:	4931	***DISN:***	BAY AREA AQMD
CO:	1	***CHAPIS:***	
Air Basin:	SF	***CERR Code:***	
District:	BA		
TS:			
Health Risk Asmt:			
Non-Cancer Chronic Haz Ind:			
Non-Cancer Acute Haz Ind:			

2000 Criteria Data

Facility ID:	2083	***CERR Code:***	
Facility SIC Code:	4931	***TOGT:***	.241
CO:	1	***ROGT:***	.24
Air Basin:	SF	***COT:***	
District:	BA	***NOXT:***	
COID:	ALA	***SOXT:***	
DISN:	BAY AREA AQMD	***PMT:***	
CHAPIS:		***PM10T:***	

2000 Toxic Data

Facility ID:	2083	***COID:***	ALA
Facility SIC Code:	4931	***DISN:***	BAY AREA AQMD
CO:	1	***CHAPIS:***	
Air Basin:	SF	***CERR Code:***	
District:	BA		
TS:			
Health Risk Asmt:			
Non-Cancer Chronic Haz Ind:			
Non-Cancer Acute Haz Ind:			

2001 Criteria Data

Facility ID:	2083	***CERR Code:***	
Facility SIC Code:	4931	***TOGT:***	.13

CO:	1	**ROGT:**	.13
Air Basin:	SF	**COT:**	
District:	BA	**NOXT:**	
COID:	ALA	**SOXT:**	
DISN:	BAY AREA AQMD	**PMT:**	
CHAPIS:		**PM10T:**	

2001 Toxic Data

Facility ID:	2083	**COID:**	ALA
Facility SIC Code:	4931	**DISN:**	BAY AREA AQMD
CO:	1	**CHAPIS:**	
Air Basin:	SF	**CERR Code:**	
District:	BA		
TS:			
Health Risk Asmt:			
Non-Cancer Chronic Haz Ind:			
Non-Cancer Acute Haz Ind:			

2002 Toxic Data

Facility ID:	2083	**COID:**	ALA
Facility SIC Code:	4931	**DISN:**	BAY AREA AQMD
CO:	1	**CHAPIS:**	
Air Basin:	SF	**CERR Code:**	
District:	BA		
TS:			
Health Risk Asmt:			
Non-Cancer Chronic Haz Ind:			
Non-Cancer Acute Haz Ind:			

2003 Criteria Data

Facility ID:	2083	**CERR Code:**	
Facility SIC Code:	4931	**TOGT:**	.125
CO:	1	**ROGT:**	.12
Air Basin:	SF	**COT:**	0
District:	BA	**NOXT:**	0
COID:	ALA	**SOXT:**	0
DISN:	BAY AREA AQMD	**PMT:**	0
CHAPIS:		**PM10T:**	0

2003 Toxic Data

Facility ID:	2083	**COID:**	ALA
Facility SIC Code:	4931	**DISN:**	BAY AREA AQMD
CO:	1	**CHAPIS:**	
Air Basin:	SF	**CERR Code:**	
District:	BA		
TS:			
Health Risk Asmt:			
Non-Cancer Chronic Haz Ind:			
Non-Cancer Acute Haz Ind:			

2004 Criteria Data

Facility ID:	2083	**CERR Code:**	
Facility SIC Code:	4931	**TOGT:**	.127
CO:	1	**ROGT:**	.1211828
Air Basin:	SF	**COT:**	.001
District:	BA	**NOXT:**	.004
COID:	ALA	**SOXT:**	0
DISN:	BAY AREA AQMD	**PMT:**	0

CHAPIS: ***PM10T:*** 0

2004 Toxic Data

Facility ID: 2083
Facility SIC Code: 4931
CO: 1
Air Basin: SF
District: BA
TS:
Health Risk Asmt:
Non-Cancer Chronic Haz Ind:
Non-Cancer Acute Haz Ind:
COID: ALA
DISN: BAY AREA AQMD
CHAPIS:
CERR Code:

2005 Criteria Data

Facility ID: 2083
Facility SIC Code: 4931
CO: 1
Air Basin: SF
District: BA
COID: ALA
DISN: BAY AREA AQMD
CHAPIS:
CERR Code:
TOGT: .127
ROGT: .1211828
COT: .001
NOXT: .004
SOXT: 0
PMT: 0
PM10T: 0

2005 Toxic Data

Facility ID: 2083
Facility SIC Code: 4931
CO: 1
Air Basin: SF
District: BA
TS:
Health Risk Asmt:
Non-Cancer Chronic Haz Ind:
Non-Cancer Acute Haz Ind:
COID: ALA
DISN: BAY AREA AQMD
CHAPIS:
CERR Code:

2006 Criteria Data

Facility ID: 2083
Facility SIC Code: 4931
CO: 1
Air Basin: SF
District: BA
COID: ALA
DISN: BAY AREA AQMD
CHAPIS:
CERR Code:
TOGT: .034
ROGT: .0311588
COT: .001
NOXT: .005
SOXT: 0
PMT: 0
PM10T: 0

2006 Toxic Data

Facility ID: 2083
Facility SIC Code: 4931
CO: 1
Air Basin: SF
District: BA
TS:
Health Risk Asmt:
Non-Cancer Chronic Haz Ind:
Non-Cancer Acute Haz Ind:
COID: ALA
DISN: BAY AREA AQMD
CHAPIS:
CERR Code:

2007 Criteria Data

Facility ID:	2083	**CERR Code:**	
Facility SIC Code:	4931	**TOGT:**	.034
CO:	1	**ROGT:**	.0311588
Air Basin:	SF	**COT:**	.001
District:	BA	**NOXT:**	.005
COID:	ALA	**SOXT:**	0
DISN:	BAY AREA AQMD	**PMT:**	0
CHAPIS:		**PM10T:**	0

2007 Toxic Data

Facility ID:	2083	**COID:**	ALA
Facility SIC Code:	4931	**DISN:**	BAY AREA AQMD
CO:	1	**CHAPIS:**	
Air Basin:	SF	**CERR Code:**	
District:	BA		
TS:			
Health Risk Asmt:			
Non-Cancer Chronic Haz Ind:			
Non-Cancer Acute Haz Ind:			

2008 Criteria Data

Facility ID:	2083	**CERR Code:**	
Facility SIC Code:	4931	**TOGT:**	.03
CO:	1	**ROGT:**	.02904
Air Basin:	SF	**COT:**	
District:	BA	**NOXT:**	
COID:	ALA	**SOXT:**	
DISN:	BAY AREA AQMD	**PMT:**	
CHAPIS:		**PM10T:**	

2008 Toxic Data

Facility ID:	2083	**COID:**	ALA
Facility SIC Code:	4931	**DISN:**	BAY AREA AQMD
CO:	1	**CHAPIS:**	
Air Basin:	SF	**CERR Code:**	
District:	BA		
TS:			
Health Risk Asmt:			
Non-Cancer Chronic Haz Ind:			
Non-Cancer Acute Haz Ind:			

2009 Criteria Data

Facility ID:	2083	**CERR Code:**	
Facility SIC Code:	4931	**TOGT:**	.03
CO:	1	**ROGT:**	.02904
Air Basin:	SF	**COT:**	
District:	BA	**NOXT:**	
COID:	ALA	**SOXT:**	
DISN:	BAY AREA AQMD	**PMT:**	
CHAPIS:		**PM10T:**	

2009 Toxic Data

Facility ID:	2083	**COID:**	ALA
Facility SIC Code:	4931	**DISN:**	BAY AREA AQMD
CO:	1	**CHAPIS:**	
Air Basin:	SF	**CERR Code:**	
District:	BA		
TS:			

Health Risk Asmt:
Non-Cancer Chronic Haz Ind:
Non-Cancer Acute Haz Ind:

2010 Toxic Data

Facility ID:	2083	***COID:***	ALA
Facility SIC Code:	4931	***DISN:***	BAY AREA AQMD
CO:	1	***CHAPIS:***	
Air Basin:	SF	***CERR Code:***	
District:	BA		
TS:			
Health Risk Asmt:			
Non-Cancer Chronic Haz Ind:			
Non-Cancer Acute Haz Ind:			

2011 Criteria Data

Facility ID:	2083	***CERR Code:***	
Facility SIC Code:	4931	***TOGT:***	.026
CO:	1	***ROGT:***	.025168
Air Basin:	SF	***COT:***	
District:	BA	***NOXT:***	
COID:	ALA	***SOXT:***	
DISN:	BAY AREA AQMD	***PMT:***	
CHAPIS:		***PM10T:***	

2011 Toxic Data

Facility ID:	2083	***COID:***	ALA
Facility SIC Code:	4931	***DISN:***	BAY AREA AQMD
CO:	1	***CHAPIS:***	
Air Basin:	SF	***CERR Code:***	
District:	BA		
TS:			
Health Risk Asmt:			
Non-Cancer Chronic Haz Ind:			
Non-Cancer Acute Haz Ind:			

2012 Criteria Data

Facility ID:	2083	***CERR Code:***	
Facility SIC Code:	4931	***TOGT:***	.026
CO:	1	***ROGT:***	.025168
Air Basin:	SF	***COT:***	
District:	BA	***NOXT:***	
COID:	ALA	***SOXT:***	
DISN:	BAY AREA AQMD	***PMT:***	
CHAPIS:		***PM10T:***	

2012 Toxic Data

Facility ID:	2083	***COID:***	ALA
Facility SIC Code:	4931	***DISN:***	BAY AREA AQMD
CO:	1	***CHAPIS:***	
Air Basin:	SF	***CERR Code:***	
District:	BA		
TS:			
Health Risk Asmt:			
Non-Cancer Chronic Haz Ind:			
Non-Cancer Acute Haz Ind:			

Map Key	Number of Records	Direction	Distance (mi/ft)	Elev/Diff (ft)	Site	DB

2013 Criteria Data

Facility ID:	2083	***CERR Code:***	
Facility SIC Code:	4931	***TOGT:***	.026
CO:	1	***ROGT:***	.025168
Air Basin:	SF	***COT:***	
District:	BA	***NOXT:***	
COID:	ALA	***SOXT:***	
DISN:	BAY AREA AQMD	***PMT:***	
CHAPIS:		***PM10T:***	

2013 Toxic Data

Facility ID:	2083	***COID:***	ALA
Facility SIC Code:	4931	***DISN:***	BAY AREA AQMD
CO:	1	***CHAPIS:***	
Air Basin:	SF	***CERR Code:***	
District:	BA		
TS:			
Health Risk Asmt:			
Non-Cancer Chronic Haz Ind:			
Non-Cancer Acute Haz Ind:			

Map Key	Number of Records	Direction	Distance (mi/ft)	Elev/Diff (ft)	Site	DB
657	*8 of 14*	*NNW*	*0.01 / 65.85*	*18.13 / 13*	***PACIFIC GAS AND ELECTRIC COMPANY*** ***42100 BOYCE ROAD*** ***FREMONT CA 94538***	***EMISSIONS***

2014 Criteria Data

Facility ID:	2083	***CERR Code:***	
Facility SIC Code:	4931	***TOGT:***	.026267024
CO:	1	***ROGT:***	
Air Basin:	SF	***COT:***	
District:	BA	***NOXT:***	
COID:	ALA	***SOXT:***	
DISN:	BAY AREA AQMD	***PMT:***	
CHAPIS:		***PM10T:***	

2014 Toxic Data

Facility ID:	2083	***COID:***	ALA
Facility SIC Code:	4931	***DISN:***	BAY AREA AQMD
CO:	1	***CHAPIS:***	
Air Basin:	SF	***CERR Code:***	
District:	BA		
TS:			
Health Risk Asmt:			
Non-Cancer Chronic Haz Ind:			
Non-Cancer Acute Haz Ind:			

2015 Criteria Data

Facility ID:	2083	***CERR Code:***	
Facility SIC Code:	4931	***TOGT:***	.003189565
CO:	1	***ROGT:***	.003189565
Air Basin:	SF	***COT:***	
District:	BA	***NOXT:***	
COID:	ALA	***SOXT:***	
DISN:	BAY AREA AQMD	***PMT:***	
CHAPIS:		***PM10T:***	

2015 Toxic Data

Facility ID:	2083	***COID:***	ALA
Facility SIC Code:	4931	***DISN:***	BAY AREA AQMD
CO:	1	***CHAPIS:***	
Air Basin:	SF	***CERR Code:***	
District:	BA		
TS:			
Health Risk Asmt:			
Non-Cancer Chronic Haz Ind:			
Non-Cancer Acute Haz Ind:			

2016 Criteria Data

Facility ID:	2083	***CERR CODE:***	
Facility SIC Code:	4931	***TOGT:***	.003189565
CO:	1	***ROGT:***	.00308749892
Air Basin:	SF	***COT:***	
District:	BA	***NOXT:***	
COID:	ALA	***SOXT:***	
DISN:	BAY AREA AQMD	***PMT:***	
CHAPIS:		***PM10T:***	

2016 Toxic Data

Facility ID:	2083	***TS:***	
Facility SIC Code:	4931	***HRA:***	
CERR CODE:		***CH Index:***	
COID:	ALA	***AH Index:***	
CO:	1	***Air Basin:***	SF
DISN:	BAY AREA AQMD	***District:***	BA
CHAPIS:			

2017 Criteria Data

Facility ID:	2083	***CERR Code:***	
Facility SIC Code:	4931	***TOGT:***	.003189565
CO:	1	***ROGT:***	.00308749892
Air Basin:	SF	***COT:***	
District:	BA	***NOXT:***	
COID:	ALA	***SOXT:***	
DISN:	BAY AREA AQMD	***PMT:***	
CHAPIS:		***PM10T:***	

2017 Toxic Data

Facility ID:	2083	***COID:***	ALA
Facility SIC Code:	4931	***DISN:***	BAY AREA AQMD
CO:	1	***CHAPIS:***	
Air Basin:	SF	***CERR Code:***	
District:	BA		
TS:			
Health Risk Asmt:			
Non-Cancer Chronic Haz Ind:			
Non-Cancer Acute Haz Ind:			

2018 Criteria Data

Facility ID:	2083	***CERR Code:***	
Facility SIC Code:	4931	***TOGT:***	.003191682
CO:	1	***ROGT:***	.003089548176
Air Basin:	SF	***COT:***	

Map Key	Number of Records	Direction	Distance (mi/ft)	Elev/Diff (ft)	Site	DB

District:	BA	**NOXT:**	
COID:	ALA	**SOXT:**	
DISN:	BAY AREA AQMD	**PMT:**	
CHAPIS:		**PM10T:**	

2018 Toxic Data

Facility ID:	2083	**COID:**	ALA
Facility SIC Code:	4931	**DISN:**	BAY AREA AQMD
CO:	1	**CHAPIS:**	
Air Basin:	SF	**CERR Code:**	
District:	BA		
TS:			
Health Risk Asmt:			
Non-Cancer Chronic Haz Ind:			
Non-Cancer Acute Haz Ind:			

657	9 of 14	NNW	0.01 / 65.85	18.13 / 13	**G.C. GAS YARD** **42100 BOYCE RD** **FREMONT CA**	**HIST TANK**

Owner Name:	PACIFIC GAS & ELECTRIC CO	**No of Containers:**	2
Owner Street:	77 BEALE ST.	**County:**	ALAMEDA
Owner City:	SAN FRANCISCO	**Facility State:**	CA
Owner State:	CA	**Facility Zip:**	94538
Owner Zip:	94106		

657	10 of 14	NNW	0.01 / 65.85	18.13 / 13	**FREMONT GAS AND ELEC METER PLANT** **42100 BOYCE ROAD** **FREMONT CA 94538**	**RCRA LQG**

EPA Handler ID:	CAT080011505
Gen Status Universe:	Large Quantity Generator
Contact Name:	VERONICA SHANNON
Contact Address:	PO BOX 7640 , PG&E-EPA IDS , SAN FRANCISCO , CA, 94120 , US
Contact Phone No and Ext:	925-471-1104
Contact Email:	V2SM@PGE.COM
Contact Country:	US
County Name:	ALAMEDA
EPA Region:	09
Land Type:	Private
Receive Date:	20220228
Location Latitude:	37.502408
Location Longitude:	-121.979379

Violation/Evaluation Summary

Note:	NO RECORDS: As of Apr 2023, there are no Compliance Monitoring and Enforcement (violation) records associated with this facility (EPA ID).

Handler Summary

Importer Activity:	No
Mixed Waste Generator:	No
Transporter Activity:	No
Transfer Facility:	No
Onsite Burner Exemption:	No
Furnace Exemption:	No
Underground Injection Activity:	No
Commercial TSD:	No
Used Oil Transporter:	No
Used Oil Transfer Facility:	No

Used Oil Processor: No
Used Oil Refiner: No
Used Oil Burner: No
Used Oil Market Burner: No
Used Oil Spec Marketer: No

Hazardous Waste Handler Details

Sequence No: 2
Receive Date: 20090930
Handler Name: FREMONT GAS AND ELECTRIC METER PLANT
Federal Waste Generator Code: 1
Generator Code Description: Large Quantity Generator
Source Type: Notification

Waste Code Details

Hazardous Waste Code: D009
Waste Code Description: MERCURY

Hazardous Waste Code: D007
Waste Code Description: CHROMIUM

Hazardous Waste Code: F003
Waste Code Description: THE FOLLOWING SPENT NONHALOGENATED SOLVENTS: XYLENE, ACETONE, ETHYL ACETATE, ETHYL BENZENE, ETHYL ETHER, METHYL ISOBUTYL KETONE, N-BUTYL ALCOHOL, CYCLOHEXANONE, AND METHANOL; ALL SPENT SOLVENT MIXTURES/BLENDS CONTAINING, BEFORE USE, ONLY THE ABOVE SPENT NONHALOGENATED SOLVENTS; AND ALL SPENT SOLVENT MIXTURES/BLENDS CONTAINING, BEFORE USE, ONE OR MORE OF THE ABOVE NONHALOGENATED SOLVENTS, AND A TOTAL OF TEN PERCENT OR MORE (BY VOLUME) OF ONE OR MORE OF THOSE SOLVENTS LISTED IN F001, F002, F004, AND F005; AND STILL BOTTOMS FROM THE RECOVERY OF THESE SPENT SOLVENTS AND SPENT SOLVENT MIXTURES.

Hazardous Waste Code: D006
Waste Code Description: CADMIUM

Hazardous Waste Code: D005
Waste Code Description: BARIUM

Hazardous Waste Code: D001
Waste Code Description: IGNITABLE WASTE

Hazardous Waste Code: D002
Waste Code Description: CORROSIVE WASTE

Hazardous Waste Code: D008
Waste Code Description: LEAD

Hazardous Waste Handler Details

Sequence No: 3
Receive Date: 20220104
Handler Name: FREMONT GAS AND ELEC METER PLANT
Federal Waste Generator Code: 1
Generator Code Description: Large Quantity Generator
Source Type: Notification

Waste Code Details

Hazardous Waste Code: 792
Waste Code Description: Liquids with pH < 2 with metals

Hazardous Waste Code: D002
Waste Code Description: CORROSIVE WASTE

Hazardous Waste Code: 725
Waste Code Description: Liquids with mercury > 20 mg/l

Hazardous Waste Code: 181
Waste Code Description: Other inorganic solid waste

Hazardous Waste Code: D009
Waste Code Description: MERCURY

Hazardous Waste Handler Details

Sequence No: 2
Receive Date: 20220228
Handler Name: FREMONT GAS AND ELEC METER PLANT
Federal Waste Generator Code: 1
Generator Code Description: Large Quantity Generator
Source Type: Annual/Biennial Report update with Notification

Waste Code Details

Hazardous Waste Code: 181
Waste Code Description: Other inorganic solid waste

Hazardous Waste Code: D002
Waste Code Description: CORROSIVE WASTE

Hazardous Waste Code: D009
Waste Code Description: MERCURY

Hazardous Waste Code: 725
Waste Code Description: Liquids with mercury > 20 mg/l

Hazardous Waste Code: 792
Waste Code Description: Liquids with pH < 2 with metals

Hazardous Waste Handler Details

Sequence No: 1
Receive Date: 19800818
Handler Name: PG&E GAS METER REPAIR PLANT
Federal Waste Generator Code: 1
Generator Code Description: Large Quantity Generator
Source Type: Notification

Hazardous Waste Handler Details

Sequence No: 1
Receive Date: 20120229
Handler Name: FREMONT GAS AND ELEC METER PLANT
Federal Waste Generator Code: 1
Generator Code Description: Large Quantity Generator
Source Type: Annual/Biennial Report update with Notification

Waste Code Details

Hazardous Waste Code: D009
Waste Code Description: MERCURY

Hazardous Waste Code: 725
Waste Code Description: Liquids with mercury > 20 mg/l

Hazardous Waste Code: 792

Waste Code Description: Liquids with pH < 2 with metals

Hazardous Waste Code: 181
Waste Code Description: Other inorganic solid waste

Hazardous Waste Code: D002
Waste Code Description: CORROSIVE WASTE

Owner/Operator Details

Owner/Operator Ind:	Current Operator	**Street No:**	P.O.BOX
Type:	Private	**Street 1:**	77000
Name:	PACIFIC GAS & ELECTRIC (PG&E)	**Street 2:**	
Dt Became Current:	19770101	**City:**	SAN FRANCISCO
Dt Ended Current:		**State:**	CA
Phone:	925-415-6302	**Country:**	US
Source Type:	Annual/Biennial Report update with Notification	**Zip Code:**	95105

Owner/Operator Ind:	Current Operator	**Street No:**	
Type:	Private	**Street 1:**	PO BOX 7640
Name:	PACIFIC GAS & ELECTRIC COMPANY	**Street 2:**	PG&E-EPA IDS
Dt Became Current:	19770101	**City:**	SAN FRANCISCO
Dt Ended Current:		**State:**	CA
Phone:	925-597-7321	**Country:**	US
Source Type:	Notification	**Zip Code:**	94120

Owner/Operator Ind:	Current Owner	**Street No:**	77
Type:	Private	**Street 1:**	BEALE STREET
Name:	PACIFIC GAS & ELECTRIC COMPANY	**Street 2:**	
Dt Became Current:	19051010	**City:**	SAN FRANCISCO
Dt Ended Current:		**State:**	CA
Phone:	925-471-1104	**Country:**	US
Source Type:	Annual/Biennial Report update with Notification	**Zip Code:**	94105

Owner/Operator Ind:	Current Owner	**Street No:**	
Type:	Private	**Street 1:**	NOT REQUIRED
Name:	PACIFIC GAS AND ELECTRIC COMPANY	**Street 2:**	
Dt Became Current:		**City:**	NOT REQUIRED
Dt Ended Current:		**State:**	ME
Phone:	415-555-1212	**Country:**	
Source Type:	Notification	**Zip Code:**	99999

Owner/Operator Ind:	Current Operator	**Street No:**	77
Type:	Private	**Street 1:**	BEALE STREET
Name:	PACIFIC GAS & ELECTRIC COMPANY	**Street 2:**	
Dt Became Current:	19051010	**City:**	SAN FRANCISCO
Dt Ended Current:		**State:**	CA
Phone:	925-471-1104	**Country:**	US
Source Type:	Annual/Biennial Report update with Notification	**Zip Code:**	94105

Owner/Operator Ind:	Current Owner	**Street No:**	P.O.BOX
Type:	Private	**Street 1:**	77000
Name:	PACIFIC GAS & ELECTRIC (PG&E)	**Street 2:**	
Dt Became Current:	19770101	**City:**	SAN FRANCISCO
Dt Ended Current:		**State:**	CA
Phone:	925-415-6302	**Country:**	
Source Type:	Annual/Biennial Report update with Notification	**Zip Code:**	95105

Owner/Operator Ind:	Current Operator	**Street No:**	
Type:	Private	**Street 1:**	
Name:	PACIFIC GAS AND ELECTRIC CO	**Street 2:**	
Dt Became Current:	19770101	**City:**	
Dt Ended Current:		**State:**	
Phone:		**Country:**	
Source Type:	Notification	**Zip Code:**	

Owner/Operator Ind:	Current Owner	**Street No:**	
Type:	Private	**Street 1:**	77 BEALE ST

Map Key	Number of Records	Direction	Distance (mi/ft)	Elev/Diff (ft)	Site	DB

Name:	PACIFIC GAS AND ELECTRIC CO	**Street 2:**	
Dt Became Current:	19770101	**City:**	SAN FRANCISCO
Dt Ended Current:		**State:**	CA
Phone:		**Country:**	US
Source Type:	Notification	**Zip Code:**	94105
Owner/Operator Ind:	Current Owner	**Street No:**	
Type:	Private	**Street 1:**	PO BOX 7640
Name:	PACIFIC GAS & ELECTRIC COMPANY	**Street 2:**	PG&E-EPA IDS
Dt Became Current:	19770101	**City:**	SAN FRANCISCO
Dt Ended Current:		**State:**	CA
Phone:	925-597-7321	**Country:**	US
Source Type:	Notification	**Zip Code:**	94120

Historical Handler Details

Receive Dt:	20120229
Generator Code Description:	Large Quantity Generator
Handler Name:	FREMONT GAS AND ELEC METER PLANT
Receive Dt:	20220104
Generator Code Description:	Large Quantity Generator
Handler Name:	FREMONT GAS AND ELEC METER PLANT
Receive Dt:	20090930
Generator Code Description:	Large Quantity Generator
Handler Name:	FREMONT GAS AND ELECTRIC METER PLANT
Receive Dt:	19800818
Generator Code Description:	Large Quantity Generator
Handler Name:	PG&E GAS METER REPAIR PLANT

657	*11 of 14*	*NNW*	*0.01 / 65.85*	*18.13 / 13*	***PG & E FREMONT YARD*** ***42100 BOYCE ROAD*** ***FREMONT CA 94538***	***CONT ALAMEDA***

Facility Type:	LUST CLEANUP SITE	**Rel Desc:**	
Status:	COMPLETED - CASE CLOSED	**Rel Type:**	
Site Code:		**Rel T Desc:**	
Site ID:		**Program:**	
Record ID:		**Case Desc:**	
ID Type:		**ID Date:**	
Substance:			
County:	ALAMEDA		
Longitude:			
Latitude:			

Site Details

Global ID:	T0600101673	**Inv Party:**	
Fac ID:		**Inv P Type:**	
Desc:			

657	*12 of 14*	*NNW*	*0.01 / 65.85*	*18.13 / 13*	***PACIFIC GAS & ELECTRIC METER REPAIR PLT*** ***42100 BOYCE ROAD*** ***FREMONT CA 945380000***	***HAZ TSD***

EPA ID:	CAT080011505	**Facility County:**	01
Facility Street2:		**County:**	Alameda
Details DTSC HWTS:	The Department of Toxic Substances Control (DTSC) makes available a Waste Code Matrix showing each Waste Code, its description, and annual amounts in its Hazardous Waste Tracking System: https://hwts.dtsc.ca.gov/search		
Handler Profile URL:	https://hwts.dtsc.ca.gov/facility/CAT080011505		

Map Key	Number of Records	Direction	Distance (mi/ft)	Elev/Diff (ft)	Site	DB
657	13 of 14	NNW	0.01 / 65.85	18.13 / 13	PACIFIC GAS AND ELECTRIC 42100 BOYCE RD FREMONT CA 945380000	HAZ GEN

Epa ID: CAC000881008
Facility County: 01
Address 2:
County: Alameda
Details DTSC HWTS: The Department of Toxic Substances Control (DTSC) makes available a Waste Code Matrix showing each Waste Code, its description, and annual amounts in its Hazardous Waste Tracking System: https://hwts.dtsc.ca.gov/search
Handler Profile URL: https://hwts.dtsc.ca.gov/facility/CAC000881008

Map Key	Number of Records	Direction	Distance (mi/ft)	Elev/Diff (ft)	Site	DB
657	14 of 14	NNW	0.01 / 65.85	18.13 / 13	PACIFIC GAS & ELECTRIC METER REPAIR PLT 42100 BOYCE ROAD FREMONT CA 945380000	HAZ GEN

Epa ID: CAT080011505
Facility County: 01
Address 2:
County: Alameda
Details DTSC HWTS: The Department of Toxic Substances Control (DTSC) makes available a Waste Code Matrix showing each Waste Code, its description, and annual amounts in its Hazardous Waste Tracking System: https://hwts.dtsc.ca.gov/search
Handler Profile URL: https://hwts.dtsc.ca.gov/facility/CAT080011505

Map Key	Number of Records	Direction	Distance (mi/ft)	Elev/Diff (ft)	Site	DB
658	1 of 4	NNW	0.19 / 998.43	18.90 / 13	AHERN RENTALS 42251 BOSCELL ROAD FREMONT CA 94538	EMISSIONS

2003 Criteria Data

Facility ID: 16100
Facility SIC Code: 7532
CO: 1
Air Basin: SF
District: BA
COID: ALA
DISN: BAY AREA AQMD
CHAPIS:
CERR Code:
TOGT: .62
ROGT: .54
COT:
NOXT:
SOXT:
PMT:
PM10T:

2003 Toxic Data

Facility ID: 16100
Facility SIC Code: 7532
CO: 1
Air Basin: SF
District: BA
TS:
Health Risk Asmt:
Non-Cancer Chronic Haz Ind:
Non-Cancer Acute Haz Ind:
COID: ALA
DISN: BAY AREA AQMD
CHAPIS:
CERR Code:

2004 Criteria Data

Facility ID: 16100
Facility SIC Code: 7532
CO: 1
Air Basin: SF
District: BA
COID: ALA
DISN: BAY AREA AQMD
CHAPIS:
CERR Code:
TOGT: .62
ROGT: .5403144
COT:
NOXT:
SOXT:
PMT:
PM10T:

2004 Toxic Data

Facility ID:	16100	***COID:***	ALA
Facility SIC Code:	7532	***DISN:***	BAY AREA AQMD
CO:	1	***CHAPIS:***	
Air Basin:	SF	***CERR Code:***	
District:	BA		
TS:			
Health Risk Asmt:			
Non-Cancer Chronic Haz Ind:			
Non-Cancer Acute Haz Ind:			

2005 Criteria Data

Facility ID:	16100	***CERR Code:***	
Facility SIC Code:	7532	***TOGT:***	.62
CO:	1	***ROGT:***	.5403144
Air Basin:	SF	***COT:***	
District:	BA	***NOXT:***	
COID:	ALA	***SOXT:***	
DISN:	BAY AREA AQMD	***PMT:***	
CHAPIS:		***PM10T:***	

2005 Toxic Data

Facility ID:	16100	***COID:***	ALA
Facility SIC Code:	7532	***DISN:***	BAY AREA AQMD
CO:	1	***CHAPIS:***	
Air Basin:	SF	***CERR Code:***	
District:	BA		
TS:			
Health Risk Asmt:			
Non-Cancer Chronic Haz Ind:			
Non-Cancer Acute Haz Ind:			

2006 Criteria Data

Facility ID:	16100	***CERR Code:***	
Facility SIC Code:	7532	***TOGT:***	.641
CO:	1	***ROGT:***	.5904372
Air Basin:	SF	***COT:***	
District:	BA	***NOXT:***	
COID:	ALA	***SOXT:***	
DISN:	BAY AREA AQMD	***PMT:***	
CHAPIS:		***PM10T:***	

2006 Toxic Data

Facility ID:	16100	***COID:***	ALA
Facility SIC Code:	7532	***DISN:***	BAY AREA AQMD
CO:	1	***CHAPIS:***	
Air Basin:	SF	***CERR Code:***	
District:	BA		
TS:			
Health Risk Asmt:			
Non-Cancer Chronic Haz Ind:			
Non-Cancer Acute Haz Ind:			

2007 Criteria Data

Facility ID:	16100	***CERR Code:***	
Facility SIC Code:	7532	***TOGT:***	.496
CO:	1	***ROGT:***	.4548496

Air Basin:	SF	**COT:**	
District:	BA	**NOXT:**	
COID:	ALA	**SOXT:**	
DISN:	BAY AREA AQMD	**PMT:**	
CHAPIS:		**PM10T:**	

2007 Toxic Data

Facility ID:	16100	**COID:**	ALA
Facility SIC Code:	7532	**DISN:**	BAY AREA AQMD
CO:	1	**CHAPIS:**	
Air Basin:	SF	**CERR Code:**	
District:	BA		
TS:			
Health Risk Asmt:			
Non-Cancer Chronic Haz Ind:			
Non-Cancer Acute Haz Ind:			

2008 Criteria Data

Facility ID:	16100	**CERR Code:**	
Facility SIC Code:	7532	**TOGT:**	.496
CO:	1	**ROGT:**	.4548496
Air Basin:	SF	**COT:**	
District:	BA	**NOXT:**	
COID:	ALA	**SOXT:**	
DISN:	BAY AREA AQMD	**PMT:**	
CHAPIS:		**PM10T:**	

2008 Toxic Data

Facility ID:	16100	**COID:**	ALA
Facility SIC Code:	7532	**DISN:**	BAY AREA AQMD
CO:	1	**CHAPIS:**	
Air Basin:	SF	**CERR Code:**	
District:	BA		
TS:			
Health Risk Asmt:			
Non-Cancer Chronic Haz Ind:			
Non-Cancer Acute Haz Ind:			

2009 Criteria Data

Facility ID:	16100	**CERR Code:**	
Facility SIC Code:	7532	**TOGT:**	.496
CO:	1	**ROGT:**	.4548496
Air Basin:	SF	**COT:**	
District:	BA	**NOXT:**	
COID:	ALA	**SOXT:**	
DISN:	BAY AREA AQMD	**PMT:**	
CHAPIS:		**PM10T:**	

2009 Toxic Data

Facility ID:	16100	**COID:**	ALA
Facility SIC Code:	7532	**DISN:**	BAY AREA AQMD
CO:	1	**CHAPIS:**	
Air Basin:	SF	**CERR Code:**	
District:	BA		
TS:			
Health Risk Asmt:			
Non-Cancer Chronic Haz Ind:			
Non-Cancer Acute Haz Ind:			

Map Key	Number of Records	Direction	Distance (mi/ft)	Elev/Diff (ft)	Site	DB

2010 Toxic Data

Facility ID:	16100	***COID:***	ALA
Facility SIC Code:	7532	***DISN:***	BAY AREA AQMD
CO:	1	***CHAPIS:***	
Air Basin:	SF	***CERR Code:***	
District:	BA		
TS:			
Health Risk Asmt:			
Non-Cancer Chronic Haz Ind:			
Non-Cancer Acute Haz Ind:			

658	*2 of 4*	*NNW*	*0.19 / 998.43*	*18.90 / 13*	***MCCLANAHAN TRAILER AND TRUCK B*** ***42251 BOSCELL ROAD*** ***FREMONT CA 94538***	***EMISSIONS***

1990 Criteria Data

Facility ID:	5253	***CERR Code:***	
Facility SIC Code:	7532	***TOGT:***	9.6
CO:	1	***ROGT:***	8.50404
Air Basin:	SF	***COT:***	
District:	BA	***NOXT:***	
COID:	ALA	***SOXT:***	
DISN:	BAY AREA AQMD	***PMT:***	
CHAPIS:		***PM10T:***	

1990 Toxic Data

Facility ID:	5253	***COID:***	ALA
Facility SIC Code:	7532	***DISN:***	BAY AREA AQMD
CO:	1	***CHAPIS:***	
Air Basin:	SF	***CERR Code:***	
District:	BA		
TS:			
Health Risk Asmt:			
Non-Cancer Chronic Haz Ind:			
Non-Cancer Acute Haz Ind:			

1993 Criteria Data

Facility ID:	5253	***CERR Code:***	
Facility SIC Code:	7532	***TOGT:***	1.7
CO:	1	***ROGT:***	1.51378
Air Basin:	SF	***COT:***	
District:	BA	***NOXT:***	
COID:	ALA	***SOXT:***	
DISN:	BAY AREA AQMD	***PMT:***	
CHAPIS:		***PM10T:***	

1993 Toxic Data

Facility ID:	5253	***COID:***	ALA
Facility SIC Code:	7532	***DISN:***	BAY AREA AQMD
CO:	1	***CHAPIS:***	
Air Basin:	SF	***CERR Code:***	
District:	BA		
TS:			
Health Risk Asmt:			

Non-Cancer Chronic Haz Ind:
Non-Cancer Acute Haz Ind:

1995 Criteria Data

Facility ID:	5253	***CERR Code:***	
Facility SIC Code:	7532	***TOGT:***	2.5
CO:	1	***ROGT:***	2.16824
Air Basin:	SF	***COT:***	
District:	BA	***NOXT:***	
COID:	ALA	***SOXT:***	
DISN:	BAY AREA AQMD	***PMT:***	
CHAPIS:		***PM10T:***	

1995 Toxic Data

Facility ID:	5253	***COID:***	ALA
Facility SIC Code:	7532	***DISN:***	BAY AREA AQMD
CO:	1	***CHAPIS:***	
Air Basin:	SF	***CERR Code:***	
District:	BA		
TS:			
Health Risk Asmt:			
Non-Cancer Chronic Haz Ind:			
Non-Cancer Acute Haz Ind:			

1996 Criteria Data

Facility ID:	5253	***CERR Code:***	
Facility SIC Code:	7532	***TOGT:***	2.4
CO:	1	***ROGT:***	2.07378
Air Basin:	SF	***COT:***	
District:	BA	***NOXT:***	
COID:	ALA	***SOXT:***	
DISN:	BAY AREA AQMD	***PMT:***	
CHAPIS:		***PM10T:***	

1996 Toxic Data

Facility ID:	5253	***COID:***	ALA
Facility SIC Code:	7532	***DISN:***	BAY AREA AQMD
CO:	1	***CHAPIS:***	
Air Basin:	SF	***CERR Code:***	
District:	BA		
TS:			
Health Risk Asmt:			
Non-Cancer Chronic Haz Ind:			
Non-Cancer Acute Haz Ind:			

1997 Criteria Data

Facility ID:	5253	***CERR Code:***	
Facility SIC Code:	7532	***TOGT:***	2.4
CO:	1	***ROGT:***	2.07378
Air Basin:	SF	***COT:***	
District:	BA	***NOXT:***	
COID:	ALA	***SOXT:***	
DISN:	BAY AREA AQMD	***PMT:***	
CHAPIS:		***PM10T:***	

1997 Toxic Data

Facility ID:	5253	**COID:**	ALA
Facility SIC Code:	7532	**DISN:**	BAY AREA AQMD
CO:	1	**CHAPIS:**	
Air Basin:	SF	**CERR Code:**	
District:	BA		
TS:			
Health Risk Asmt:			
Non-Cancer Chronic Haz Ind:			
Non-Cancer Acute Haz Ind:			

1998 Criteria Data

Facility ID:	5253	**CERR Code:**	
Facility SIC Code:	7532	**TOGT:**	3.5
CO:	1	**ROGT:**	3.15458
Air Basin:	SF	**COT:**	
District:	BA	**NOXT:**	
COID:	ALA	**SOXT:**	
DISN:	BAY AREA AQMD	**PMT:**	
CHAPIS:		**PM10T:**	

1998 Toxic Data

Facility ID:	5253	**COID:**	ALA
Facility SIC Code:	7532	**DISN:**	BAY AREA AQMD
CO:	1	**CHAPIS:**	
Air Basin:	SF	**CERR Code:**	
District:	BA		
TS:			
Health Risk Asmt:			
Non-Cancer Chronic Haz Ind:			
Non-Cancer Acute Haz Ind:			

1999 Criteria Data

Facility ID:	5253	**CERR Code:**	
Facility SIC Code:	7537	**TOGT:**	2.692
CO:	1	**ROGT:**	2.1869144
Air Basin:	SF	**COT:**	
District:	BA	**NOXT:**	
COID:	ALA	**SOXT:**	
DISN:	BAY AREA AQMD	**PMT:**	
CHAPIS:		**PM10T:**	

1999 Toxic Data

Facility ID:	5253	**COID:**	ALA
Facility SIC Code:	7537	**DISN:**	BAY AREA AQMD
CO:	1	**CHAPIS:**	
Air Basin:	SF	**CERR Code:**	
District:	BA		
TS:			
Health Risk Asmt:			
Non-Cancer Chronic Haz Ind:			
Non-Cancer Acute Haz Ind:			

2000 Criteria Data

Facility ID:	5253	**CERR Code:**	
Facility SIC Code:	7537	**TOGT:**	2.692
CO:	1	**ROGT:**	2.19
Air Basin:	SF	**COT:**	
District:	BA	**NOXT:**	

COID:	ALA	**SOXT:**	
DISN:	BAY AREA AQMD	**PMT:**	
CHAPIS:		**PM10T:**	

2000 Toxic Data

Facility ID:	5253	**COID:**	ALA
Facility SIC Code:	7537	**DISN:**	BAY AREA AQMD
CO:	1	**CHAPIS:**	
Air Basin:	SF	**CERR Code:**	
District:	BA		
TS:			
Health Risk Asmt:			
Non-Cancer Chronic Haz Ind:			
Non-Cancer Acute Haz Ind:			

2001 Criteria Data

Facility ID:	5253	**CERR Code:**	
Facility SIC Code:	7537	**TOGT:**	.86
CO:	1	**ROGT:**	.7
Air Basin:	SF	**COT:**	
District:	BA	**NOXT:**	
COID:	ALA	**SOXT:**	
DISN:	BAY AREA AQMD	**PMT:**	
CHAPIS:		**PM10T:**	

2001 Toxic Data

Facility ID:	5253	**COID:**	ALA
Facility SIC Code:	7537	**DISN:**	BAY AREA AQMD
CO:	1	**CHAPIS:**	
Air Basin:	SF	**CERR Code:**	
District:	BA		
TS:			
Health Risk Asmt:			
Non-Cancer Chronic Haz Ind:			
Non-Cancer Acute Haz Ind:			

2002 Criteria Data

Facility ID:	5253	**CERR Code:**	
Facility SIC Code:	7532	**TOGT:**	.938
CO:	1	**ROGT:**	.7787352
Air Basin:	SF	**COT:**	
District:	BA	**NOXT:**	
COID:	ALA	**SOXT:**	
DISN:	BAY AREA AQMD	**PMT:**	
CHAPIS:		**PM10T:**	

2002 Toxic Data

Facility ID:	5253	**COID:**	ALA
Facility SIC Code:	7532	**DISN:**	BAY AREA AQMD
CO:	1	**CHAPIS:**	
Air Basin:	SF	**CERR Code:**	
District:	BA		
TS:			
Health Risk Asmt:			
Non-Cancer Chronic Haz Ind:			
Non-Cancer Acute Haz Ind:			

Map Key	Number of Records	Direction	Distance (mi/ft)	Elev/Diff (ft)	Site	DB
658	3 of 4	NNW	0.19 / 998.43	18.90 / 13	AHERN RENTAL 42251 BOSCELL RD FREMONT CA 94538	RCRA NON GEN

EPA Handler ID: CAL000262223
Gen Status Universe: No Report
Contact Name: DAVID W. FAIRCLOTH
Contact Address: 1401 MINERAL AVENUE , , LAS VEGAS , NV, 89106 ,
Contact Phone No and Ext: 702-631-4250
Contact Email: DAVIDWF@AHERN.COM
Contact Country:
County Name: ALAMEDA
EPA Region: 09
Land Type:
Receive Date: 20021114
Location Latitude: 37.507561
Location Longitude: -121.980582

Violation/Evaluation Summary

Note: NO RECORDS: As of Apr 2023, there are no Compliance Monitoring and Enforcement (violation) records associated with this facility (EPA ID).

Handler Summary

Importer Activity: No
Mixed Waste Generator: No
Transporter Activity: No
Transfer Facility: No
Onsite Burner Exemption: No
Furnace Exemption: No
Underground Injection Activity: No
Commercial TSD: No
Used Oil Transporter: No
Used Oil Transfer Facility: No
Used Oil Processor: No
Used Oil Refiner: No
Used Oil Burner: No
Used Oil Market Burner: No
Used Oil Spec Marketer: No

Hazardous Waste Handler Details

Sequence No: 1
Receive Date: 20021114
Handler Name: AHERN RENTAL
Source Type: Implementer
Federal Waste Generator Code: N
Generator Code Description: Not a Generator, Verified

Owner/Operator Details

Owner/Operator Ind: Current Owner
Type: Other
Name: AHERN RENTALS
Date Became Current:
Date Ended Current:
Phone: 702-631-4250
Source Type: Implementer
Street No:
Street 1: 1401 MINERAL AVE
Street 2:
City: LAS VEGAS
State: NV
Country:
Zip Code: 89106-4342

Owner/Operator Ind: Current Operator
Type: Other
Name: DAVID W. FAIRCLOTH
Date Became Current:
Street No:
Street 1: 1401 MINERAL AVENUE
Street 2:
City: LAS VEGAS

Map Key	Number of Records	Direction	Distance (mi/ft)	Elev/Diff (ft)	Site	DB

Date Ended Current:		**State:**	NV
Phone:	702-631-4250	**Country:**	
Source Type:	Implementer	**Zip Code:**	89106

Map Key	Number of Records	Direction	Distance (mi/ft)	Elev/Diff (ft)	Site	DB
658	4 of 4	NNW	0.19 / 998.43	18.90 / 13	FLETCHER JONES MOTORCARS 42251 BOSCELL RD FREMONT CA 94538	RCRA NON GEN

EPA Handler ID:	CAL000425345
Gen Status Universe:	No Report
Contact Name:	DAVID BIASATTI
Contact Address:	5760 CUSHING PKWY , , FREMONT , CA, 94538 ,
Contact Phone No and Ext:	510-279-2432
Contact Email:	DBIASATTI@FJFREMONT.COM
Contact Country:	
County Name:	ALAMEDA
EPA Region:	09
Land Type:	
Receive Date:	20170303
Location Latitude:	37.507561
Location Longitude:	-121.980582

Violation/Evaluation Summary

Note:	NO RECORDS: As of Apr 2023, there are no Compliance Monitoring and Enforcement (violation) records associated with this facility (EPA ID).

Handler Summary

Importer Activity:	No
Mixed Waste Generator:	No
Transporter Activity:	No
Transfer Facility:	No
Onsite Burner Exemption:	No
Furnace Exemption:	No
Underground Injection Activity:	No
Commercial TSD:	No
Used Oil Transporter:	No
Used Oil Transfer Facility:	No
Used Oil Processor:	No
Used Oil Refiner:	No
Used Oil Burner:	No
Used Oil Market Burner:	No
Used Oil Spec Marketer:	No

Hazardous Waste Handler Details

Sequence No:	1
Receive Date:	20170303
Handler Name:	FLETCHER JONES MOTORCARS
Source Type:	Implementer
Federal Waste Generator Code:	N
Generator Code Description:	Not a Generator, Verified

Owner/Operator Details

Owner/Operator Ind:	Current Owner	**Street No:**	
Type:	Other	**Street 1:**	7300 W SAHARA AVE
Name:	FLETCHER JONES JR	**Street 2:**	
Date Became Current:		**City:**	LAS VEGAS
Date Ended Current:		**State:**	NV
Phone:	702-739-9800	**Country:**	
Source Type:	Implementer	**Zip Code:**	89117-2756

Map Key	Number of Records	Direction	Distance (mi/ft)	Elev/Diff (ft)	Site	DB

Owner/Operator Ind:	Current Operator	**Street No:**	
Type:	Other	**Street 1:**	5760 CUSHING PKWY
Name:	DAVID BIASATTI	**Street 2:**	
Date Became Current:		**City:**	FREMONT
Date Ended Current:		**State:**	CA
Phone:	510-279-2432	**Country:**	
Source Type:	Implementer	**Zip Code:**	94538

659	1 of 1	NNW	0.24 / 1,248.68	18.82 / 13	DEL CONTE'S LANDSCAPING 41900 BOSCELL RD FREMONT CA 94538-0000	RCRA NON GEN

EPA Handler ID:	CAL000158034
Gen Status Universe:	No Report
Contact Name:	ANGELO ALVARADO
Contact Address:	41900 BOSCELL RD , , FREMONT , CA, 94538-0000 ,
Contact Phone No and Ext:	510-353-6030
Contact Email:	ANGELO.ALVARADO@VISIONRECYCLING.COM
Contact Country:	
County Name:	ALAMEDA
EPA Region:	09
Land Type:	
Receive Date:	19970505
Location Latitude:	37.508282
Location Longitude:	-121.981444

Violation/Evaluation Summary

Note: NO RECORDS: As of Apr 2023, there are no Compliance Monitoring and Enforcement (violation) records associated with this facility (EPA ID).

Handler Summary

Importer Activity:	No
Mixed Waste Generator:	No
Transporter Activity:	No
Transfer Facility:	No
Onsite Burner Exemption:	No
Furnace Exemption:	No
Underground Injection Activity:	No
Commercial TSD:	No
Used Oil Transporter:	No
Used Oil Transfer Facility:	No
Used Oil Processor:	No
Used Oil Refiner:	No
Used Oil Burner:	No
Used Oil Market Burner:	No
Used Oil Spec Marketer:	No

Hazardous Waste Handler Details

Sequence No:	1
Receive Date:	19970505
Handler Name:	DEL CONTE'S LANDSCAPING
Source Type:	Implementer
Federal Waste Generator Code:	N
Generator Code Description:	Not a Generator, Verified

Owner/Operator Details

Owner/Operator Ind:	Current Owner	**Street No:**	
Type:	Other	**Street 1:**	8786 AUGUSTA CT

Map Key	Number of Records	Direction	Distance (mi/ft)	Elev/Diff (ft)	Site	DB

Name:	TOM DEL CONTE	**Street 2:**	
Date Became Current:		**City:**	DUBLIN
Date Ended Current:		**State:**	CA
Phone:	510-353-6030	**Country:**	
Source Type:	Implementer	**Zip Code:**	94568
Owner/Operator Ind:	Current Operator	**Street No:**	
Type:	Other	**Street 1:**	41900 BOSCELL RD
Name:	ANGELO ALVARADO	**Street 2:**	
Date Became Current:		**City:**	FREMONT
Date Ended Current:		**State:**	CA
Phone:	510-353-6030	**Country:**	
Source Type:	Implementer	**Zip Code:**	94538-0000

660 **1 of 1** **NNW** **0.45 / 2,355.58** **22.34 / 17** **PRINTED CIRCUIT** **PFAS IND**

FREMONT CA

Status:	Active	**Fac Fips Code:**	06001
Industry:	Electronics Industry	**Fac Indian Cntry Flg:**	N
Compliance Status:	No Violation Identified	**Fac Derived Huc:**	18050003
EPA Programs:	RCRA	**Fac Derived Wbd:**	180500040702
Federal Facility:	No	**Fac Derived Cd113:**	17
Federal Agency:	-	**Fac Derived Cb2010:**	060014415031043
Fac Snc Flg:	N	**Fac Informal Count:**	0
AIR Flag:	N	**Last Informal Action:**	-
NPDES Flag:	N	**Formal Action Count:**	0
SDWIS Flag:	N	**Last Formal Action:**	-
RCRAFlag:	Y	**Fac Total Penalties:**	0
TRI Flag:	N	**Fac Penalty Count:**	-
GHG Flag:	N	**Date Last Penalty:**	-
TRI IDs:	-	**Last Penalty Amt:**	-
TRI Releases Trnsfrs:	-	**Fac Qtrs With Nc:**	0
TRI on Site Releases:	-	**Programs With Snc:**	0
TRI off Site Trnsfrs:	-	**Fac Percent Minority:**	71.526
TRI Reporter:	-	**Fac Pop Den:**	3161.05
Fac Imp Water Flg:	-	**Count:**	1
Fac Major Flag:	-	**Fac County:**	ALAMEDA
Fac Active Flag:	Y	**State Other :**	
Fac Inspection Count:	0	**Region:**	09
Date Last Inspection:	-	**Latitude:**	37.50858
Days Last Inspection:	-	**Longitude:**	-121.97586

Fac Derived Tribes:	-
AIR IDs:	-
CAA Permit Types:	-
CAA NAICS:	-
CAA SICS:	-
NPDES IDs:	-
CWA Permit Types:	-
CWA NAICS:	-
CWA SICS:	-
RCRA IDs:	CAD983617432
RCRA Permit Types:	SQG
RCRA NAICS:	334412
SDWA IDs:	-
SDWA System Types:	-
SDWA Compliance Status:	-
SDWA Snc Flag:	N
Fac Collection Meth:	ADDRESS MATCHING-HOUSE NUMBER
EJSCREEN Flag Us:	Y
EJSCREEN Report:	https://ejscreen.epa.gov/mapper/mobile/EJSCREEN_mobile.aspx?geometry=%7B%22x%22:-121.97586,%22y%22:37.50858,%22spatialReference%22:%7B%22wkid%22:4326%7D%7D&unit=9035&areatype=&areaid=&basemap=streets&distance=1
ECHO Facility Report:	https://echo.epa.gov/detailed-facility-report?fid=110002867773

Map Key	Number of Records	Direction	Distance (mi/ft)	Elev/Diff (ft)	Site	DB
661	1 of 1	NNW	0.45 / 2,350.63	22.34 / 17	ESCO INTEGRATED MFG- FREMONT OPTNS 42701 CHRISTY ST FREMONT CA 945380000	HAZ TSD

EPA ID: CA0000185280
Facility Street2:
Details DTSC HWTS: The Department of Toxic Substances Control (DTSC) makes available a Waste Code Matrix showing each Waste Code, its description, and annual amounts in its Hazardous Waste Tracking System: https://hwts.dtsc.ca.gov/search
Handler Profile URL: https://hwts.dtsc.ca.gov/facility/CA0000185280
Facility County: 01
County: Alameda

Map Key	Number of Records	Direction	Distance (mi/ft)	Elev/Diff (ft)	Site	DB
662	1 of 1	NNW	0.45 / 2,360.48	23.11 / 18	S & R PRECISION COMPANY FREMONT CA	PFAS IND

Status: Unknown
Industry: Metal Machinery Mfg
Compliance Status: -
EPA Programs: -
Federal Facility: No
Federal Agency: -
Fac Snc Flg: N
AIR Flag: N
NPDES Flag: N
SDWIS Flag: N
RCRAFlag: N
TRI Flag: N
GHG Flag: N
TRI IDs: -
TRI Releases Trnsfrs: -
TRI on Site Releases: -
TRI off Site Trnsfrs: -
TRI Reporter: -
Fac Imp Water Flg: -
Fac Major Flag: -
Fac Active Flag: -
Fac Inspection Count: 0
Date Last Inspection: -
Days Last Inspection: -
Fac Fips Code: 06001
Fac Indian Cntry Flg: N
Fac Derived Huc: 18050003
Fac Derived Wbd: 180500040702
Fac Derived Cd113: 17
Fac Derived Cb2010: 060014415031043
Fac Informal Count: 0
Last Informal Action: -
Formal Action Count: 0
Last Formal Action: -
Fac Total Penalties: 0
Fac Penalty Count: -
Date Last Penalty: -
Last Penalty Amt: -
Fac Qtrs With Nc: -
Programs With Snc: 0
Fac Percent Minority: 71.517
Fac Pop Den: 3161.93
Count: 1
Fac County: ALAMEDA
State Other :
Region: 09
Latitude: 37.50862
Longitude: -121.97589
Fac Derived Tribes: -
AIR IDs: -
CAA Permit Types: -
CAA NAICS: -
CAA SICS: -
NPDES IDs: -
CWA Permit Types: -
CWA NAICS: -
CWA SICS: -
RCRA IDs: -
RCRA Permit Types: -
RCRA NAICS: -
SDWA IDs: -
SDWA System Types: -
SDWA Compliance Status: -
SDWA Snc Flag: N
Fac Collection Meth: ADDRESS MATCHING-HOUSE NUMBER
EJSCREEN Flag Us: Y
EJSCREEN Report: https://ejscreen.epa.gov/mapper/mobile/EJSCREEN_mobile.aspx?geometry=%7B%22x%22:-121.97589,%22y%22:37.50862,%22spatialReference%22:%7B%22wkid%22:4326%7D%7D&unit=9035&areatype=&areaid=&basemap=streets&distance=1
ECHO Facility Report: https://echo.epa.gov/detailed-facility-report?fid=110021090273

Map Key	Number of Records	Direction	Distance (mi/ft)	Elev/Diff (ft)	Site	DB
663	1 of 1	NNW	0.00 / 3.43	14.77 / 9	PROJECT I-143 6330 WEBER ROAD FREMONT CA 94538	HAZNET

Map Key	Number of Records	Direction	Distance (mi/ft)	Elev/Diff (ft)	Site	DB

SIC Code:	4923,4924,4925,4931,4932,4939	**Mailing City:**	SAN FRANCISCO
NAICS Code:	22121	**Mailing State:**	CA
EPA ID:	CAC002839908	**Mailing Zip:**	94120
Create Date:	12/3/2015	**Region Code:**	1
Fac Act Ind:	No	**Owner Name:**	PG&E-EPA IDS
Inact Date:	3/4/2016	**Owner Addr 1:**	PO BOX 7640
County Code:	57	**Owner Addr 2:**	
County Name:	Yolo	**Owner City:**	SAN FRANCISCO
Mail Name:		**Owner State:**	CA
Mailing Addr 1:	PO BOX 7640	**Owner Zip:**	94120
Mailing Addr 2:		**Owner Phone:**	9254156384
Owner Fax:	9254156849		

Details DTSC HWTS: The Department of Toxic Substances Control (DTSC) makes available a Waste Code Matrix showing each Waste Code, its description, and annual amounts in its Hazardous Waste Tracking System: https://hwts.dtsc.ca.gov/search

DTSC Handler Profile url: https://hwts.dtsc.ca.gov/facility/CAC002839908

664	1 of 4	NNW	0.22 / 1,161.02	18.75 / 13	**CHAIDES CONSTRUCTION COMPANY** **42027 BOSCELL ROAD** **FREMONT CA 94538**	LUST

Global ID:	T0600102291	**Census Tract:**	6001441503
Status Date:	6/10/2014	**Match Key:**	T0600102291
Case Type:	LUST CLEANUP SITE	**County:**	ALAMEDA
Oil Field:		**Latitude:**	37.508227
Oil Field Operator:		**Longitude:**	-121.9817458
Status:	COMPLETED - CASE CLOSED	**RWQCB Region:**	

LUST Cleanup Sites from GeoTracker Cleanup Sites Data Download - Facilities Detail

CUF Case:	YES
Lead Agency:	SAN FRANCISCO BAY RWQCB (REGION 2)
Case Worker:	SZ
Local Agency:	ALAMEDA COUNTY WATER DISTRICT
RB Case No:	01-2487
Local Case No:	TT0178
File Location:	
Potential COC:	Total Petroleum Hydrocarbons (TPH)
Potential Media of Concern:	Other Groundwater (uses other than drinking water), Soil
Begin Date:	9/7/1999
How Discovered:	Tank Closure
How Discovered Description:	Tank Removal
Stop Method:	Close and Remove Tank
Stop Description:	Close tank and remove
Calwater Watershed Name:	Santa Clara - Fremont Bayside (205.20)
DWR GW Subbasin Name:	Santa Clara Valley - Niles Cone (2-009.01)
Disadvantaged Community:	
CalEnvScreen Score:	
Coordinate Source:	Google Geocode
Discharge Cause:	Physc / Mech Damage
Discharge Source:	Tank
EPA Region:	9
Leak Reported Dt:	1999-09-09 00:00:00
Military DoD Site:	No
No Further Action Dt:	2014-06-10 00:00:00
Qty Rlsd Gallons:	
Facility Project Sub Type:	
Calenviroscreen 3 Score:	51-55%
Calenviroscreen 4 Score:	40-45%
Site History:	

Chiades Construction Company operated the facility until the property was sold to Magnum Drywall in 2002. During operation of Chaides Construction Company, two underground storage tanks existed onsite to refuel company equipment.

LUST Cleanup Sites from GeoTracker Cleanup Sites Data Download - Regulatory Contacts

Contact Type: Local Agency Caseworker - Primary Caseworker
Contact Name: SELIM ZEYREK
Organization Name: ALAMEDA COUNTY WATER DISTRICT
Address: 43885 SOUTH GRIMMER BLVD
City: FREMONT
Email: selim.zeyrek@acwd.com
Phone No:

LUST Cleanup Sites from GeoTracker Cleanup Sites Data Download - Status History

Status: Open - Case Begin Date
Status Date: 9/7/1999

Status: Open - Eligible for Closure
Status Date: 1/28/2013

Status: Open - Site Assessment
Status Date: 9/7/1999

Status: Completed - Case Closed
Status Date: 6/10/2014

Status: Open - Site Assessment
Status Date: 8/10/2000

LUST Sites from GeoTracker Search - Regulatory Profile

Site Facility Name: CHAIDES CONSTRUCTION COMPANY
Site Facility Type: LUST CLEANUP SITE
Cleanup Status: COMPLETED - CASE CLOSED
Address: 42027 BOSCELL ROAD
City: FREMONT
Zip: 94538
County: ALAMEDA
Report Link: https://geotracker.waterboards.ca.gov/profile_report?global_id=T0600102291
Cleanup Status Detail: COMPLETED - CASE CLOSED AS OF 6/10/2014
Project Status:
Cleanup History Link: https://geotracker.waterboards.ca.gov/profile_report_include?global_id=T0600102291&tabname=regulatoryhistory
Potential COC: TOTAL PETROLEUM HYDROCARBONS (TPH)
Potential Media of Concern: OTHER GROUNDWATER (USES OTHER THAN DRINKING WATER), SOIL
File Location:
User Defined Beneficial Use:
Designated Beneficial Use: MUN, AGR, IND, PROC
DWR GW Sub Basin: Santa Clara Valley - Niles Cone (2-009.01)
Calwater Watershed Name: Santa Clara - Fremont Bayside (205.20)
Post Closure Site Management: NO EXCAVATION OF CONTAMINATED SOILS WITHOUT AGENCY REVIEW AND APPROVAL
NO GROUNDWATER EXTRACTION AT ANY DEPTH WITHOUT APPROVAL
NOTIFY PRIOR TO CHANGE IN LAND USE
NOTIFY PRIOR TO DEVELOPMENT
NOTIFY PRIOR TO SUBSURFACE WORK
Future Land Use:
Cleanup Oversight Agencies: ALAMEDA COUNTY WATER DISTRICT (LEAD) - CASE #: TT0178
CASEWORKER: SELIM ZEYREK
SAN FRANCISCO BAY RWQCB (REGION 2) (LEAD) - CASE #: 01-2487
San Francisco Bay RWQCB (Region 2) is the official lead agency for this case. Pursuant to a 1996 cooperative agreement (updated in 2013) between the two agencies, ACWD only provides day-to-day oversight.
CUF Claim No: 15208
CUF Priority Assig: C
CUF Amount Paid: $94,793
WDR Place Type:
WDR File No:
WDR Order No:
Project Oversight Agencies:
Facility Type:

Composting Method:
Grndwtr Monitoring Frequency: # OF WELLS MONITORED - SEMI-ANNUALLY : 6
Designated Beneficial Use Desc: Municipal and Domestic Supply, Agricultural Supply, Industrial Service Supply, Industrial Process Supply
Site History:

Chiades Construction Company operated the facility until the property was sold to Magnum Drywall in 2002. During operation of Chaides Construction Company, two underground storage tanks existed onsite to refuel company equipment.

LUST Sites from GeoTracker Search - Cleanup Status History

Status: Open - Site Assessment
Date : 8/10/2000

Status: Completed - Case Closed
Date : 6/10/2014

Status: Open - Eligible for Closure
Date : 1/28/2013

Status: Open - Site Assessment
Date : 9/7/1999

Status: Open - Case Begin Date
Date : 9/7/1999

Sites from GeoTracker Search - Cleanup Action Report (as of May 25, 2023)

Action Type: OTHER (USE DESCRIPTION FIELD)
Begin Date: 9/19/2000
End Date: 9/20/2000
Phase: Water
Contaminant Mass Removed: 0
Description: 14500 gallons of groundwater removed from the excavation pit during tank excavation activities

Action Type: EXCAVATION
Begin Date: 4/28/2000
End Date:
Phase: Soil
Contaminant Mass Removed:
Description: 406 tons of soil removed during UST removal and over-excavation activities

Action Type: OTHER (USE DESCRIPTION FIELD)
Begin Date: 9/7/1999
End Date:
Phase: Other (See Description)
Contaminant Mass Removed: 0
Description: 1480 gallons of groundwater and waste liquid removed during tank removal activities

Sites from GeoTracker Search - Regulatory Activities (as of May 25, 2023)

Action Type: Response Requested - Reports
Action: Well Destruction Report
Action Date: 6/11/2014
Received Issue Date: 5/13/2014
Doc Link: https://geotracker.waterboards.ca.gov/view_documents_all?global_id=T0600102291&doc_id=5799781
Title Description Comments:

Well Destruction Report

Action Type: Other Regulatory Actions
Action: Closure/No Further Action Letter
Action Date: 6/10/2014
Received Issue Date: 6/10/2014

Doc Link: https://geotracker.waterboards.ca.gov/view_documents?global_id=T0600102291&enforcement_id=6206598&temptable=ENFORCEMENT

Title Description Comments:

Case closure package

Action Type: Other Regulatory Actions
Action: LOP Case Closure Summary to RB
Action Date: 5/15/2014
Received Issue Date: 5/15/2014
Doc Link: https://geotracker.waterboards.ca.gov/view_documents?global_id=T0600102291&enforcement_id=6203616&temptable=ENFORCEMENT

Title Description Comments:

Recommendation for Leaking Underground Fuel Tank Case Closure

Action Type: Enforcement/Orders
Action: 13267 Requirement
Action Date: 3/11/2014
Received Issue Date: 3/11/2014
Doc Link: https://geotracker.waterboards.ca.gov/view_documents?global_id=T0600102291&enforcement_id=6195214&temptable=ENFORCEMENT

Title Description Comments:

Requirement for a Technical Report

Action Type: Notices
Action: Notification - Public Notice of Case Closure
Action Date: 12/20/2013
Received Issue Date: 12/20/2013
Doc Link: https://geotracker.waterboards.ca.gov/view_documents?global_id=T0600102291&enforcement_id=6188304&temptable=ENFORCEMENT

Title Description Comments:

Notice of Case Closure Request for 42027 Boscell Road, Fremont

Action Type: Other Regulatory Actions
Action: Clean Up Fund - Case Closure Review Summary Report (RSR)
Action Date: 2/27/2013
Received Issue Date: 2/27/2013
Doc Link: https://geotracker.waterboards.ca.gov/view_documents?global_id=T0600102291&enforcement_id=6393878&temptable=ENFORCEMENT

Title Description Comments:

USTCUF 5-yr Preliminary Review

Action Type: Other Regulatory Actions
Action: Technical Correspondence / Assistance / Other
Action Date: 1/28/2013
Received Issue Date: 1/28/2013
Doc Link: https://geotracker.waterboards.ca.gov/view_documents?global_id=T0600102291&enforcement_id=6148121&temptable=ENFORCEMENT

Title Description Comments:

Low-Threat Closure Public Notification

Action Type: Other Regulatory Actions
Action: Technical Correspondence / Assistance / Other
Action Date: 1/24/2012
Received Issue Date: 1/24/2012
Doc Link: https://geotracker.waterboards.ca.gov/view_documents?global_id=T0600102291&enforcement_id=6109607&temptable=ENFORCEMENT

Title Description Comments:

Request for Additional Soil and Groundwater Investigation and Semiannual Groundwater Monitoring

Action Type: Other Regulatory Actions
Action: Technical Correspondence / Assistance / Other
Action Date: 4/6/2011
Received Issue Date: 4/6/2011
Doc Link: https://geotracker.waterboards.ca.gov/view_documents?global_id=T0600102291&enforcement_id=6084012&temptable=ENFORCEMENT
Title Description Comments:

Cleanup Fund Annual 2011-2012 Budget Request

Action Type: Other Regulatory Actions
Action: File review
Action Date: 12/2/2009
Received Issue Date: 12/2/2009
Doc Link:
Title Description Comments:

File Review

Action Type: Other Regulatory Actions
Action: Technical Correspondence / Assistance / Other
Action Date: 7/29/2009
Received Issue Date: 7/29/2009
Doc Link: https://geotracker.waterboards.ca.gov/view_documents?global_id=T0600102291&enforcement_id=6024937&temptable=ENFORCEMENT
Title Description Comments:

Groundwater Sampling Frequency (Response to 2009-0042)

Action Type: Other Regulatory Actions
Action: Technical Correspondence / Assistance / Other
Action Date: 10/17/2008
Received Issue Date: 10/17/2008
Doc Link:
Title Description Comments:

Phone Call: Request for Continued Groundwater Monitoring and Addressing of Soil Issue

Action Type: Response Requested - Reports
Action: Monitoring Report - Quarterly
Action Date: 10/1/2008
Received Issue Date: 10/3/2008
Doc Link: https://geotracker.waterboards.ca.gov/view_documents_all?global_id=T0600102291&doc_id=5722699
Title Description Comments:

Groundwater Monitoring Report - 3rd Qtr (part 1)

Action Type: Response Requested - Reports
Action: Monitoring Report - Quarterly
Action Date: 10/1/2008
Received Issue Date: 10/3/2008
Doc Link: https://geotracker.waterboards.ca.gov/view_documents_all?global_id=T0600102291&doc_id=5722700
Title Description Comments:

Groundwater Monitoring Report - 3rd Qtr (part 2)

Action Type: Response Requested - Reports
Action: Monitoring Report - Quarterly
Action Date: 10/1/2008
Received Issue Date: 10/3/2008
Doc Link: https://geotracker.waterboards.ca.gov/view_documents_all?global_id=T0600102291&doc_id=5722701
Title Description Comments:

Groundwater Monitoring Report - 3rd Qtr (part 3)

Action Type: Other Regulatory Actions
Action: Technical Correspondence / Assistance / Other
Action Date: 2/28/2006
Received Issue Date: 2/28/2006
Doc Link: https://geotracker.waterboards.ca.gov/view_documents?global_id=T0600102291&enforcement_id=6005146&temptable=ENFORCEMENT
Title Description Comments:

Request for Additional Soil & Groundwater Investigation

Action Type: Response Requested - Reports
Action: Soil and Water Investigation Report
Action Date: 12/7/2004
Received Issue Date: 12/10/2004
Doc Link: https://geotracker.waterboards.ca.gov/view_documents_all?global_id=T0600102291&doc_id=5722761
Title Description Comments:

Supplemental Site Investigation Report

Action Type: Cleanup Action
Action: Other (Use Description Field)
Action Date: 9/19/2000
Received Issue Date:
Doc Link:
Title Description Comments:

14500 gallons of groundwater removed from the excavation pit during tank excavation activities

Action Type: Cleanup Action
Action: Excavation
Action Date: 4/28/2000
Received Issue Date:
Doc Link:
Title Description Comments:

406 tons of soil removed during UST removal and over-excavation activities

Action Type: Leak Action
Action: Leak Reported
Action Date: 9/9/1999
Received Issue Date:
Doc Link:
Title Description Comments:

Action Type: Leak Action
Action: Leak Discovery
Action Date: 9/7/1999
Received Issue Date:
Doc Link:
Title Description Comments:

Action Type: Leak Action
Action: Leak Stopped
Action Date: 9/7/1999
Received Issue Date:
Doc Link:
Title Description Comments:

Action Type: Cleanup Action
Action: Other (Use Description Field)
Action Date: 9/7/1999

Received Issue Date:
Doc Link:
Title Description Comments:

1480 gallons of groundwater and waste liquid removed during tank removal activities

Sites from GeoTracker Search - Documents (as of May 25, 2023)

Document Type: Site Documents ***Document Date:*** 6/10/2014
Type: CLOSURE/NO FURTHER ACTION LETTER ***Submitted:***
Submitted By: BARBARA SIEMINSKI (REGULATOR)
Title: CASE CLOSURE PACKAGE
Title Link: https://geotracker.waterboards.ca.gov/view_documents?global_id=T0600102291&enforcement_id=6206598

Document Type: Site Documents ***Document Date:*** 5/13/2014
Type: WELL DESTRUCTION REPORT ***Submitted:***
Submitted By: PETER MCINTYRE (AUTH_RP)
Title: WELL DESTRUCTION REPORT
Title Link: https://geotracker.waterboards.ca.gov/esi/uploads/geo_report/8942613124/T0600102291.PDF

Document Type: Site Documents ***Document Date:*** 4/6/2011
Type: TECHNICAL CORRESPONDENCE / ASSISTANCE / OTHER ***Submitted:***
Submitted By: (REGULATOR)
Title: CLEANUP FUND ANNUAL 2011-2012 BUDGET REQUEST
Title Link: https://geotracker.waterboards.ca.gov/view_documents?global_id=T0600102291&enforcement_id=6084012

Document Type: Site Documents ***Document Date:*** 7/29/2009
Type: TECHNICAL CORRESPONDENCE / ASSISTANCE / OTHER ***Submitted:***
Submitted By: (REGULATOR)
Title: GROUNDWATER SAMPLING FREQUENCY (RESPONSE TO 2009-0042)
Title Link: https://geotracker.waterboards.ca.gov/view_documents?global_id=T0600102291&enforcement_id=6024937

Document Type: Site Documents ***Document Date:*** 12/10/2004
Type: SOIL AND WATER INVESTIGATION REPORT ***Submitted:***
Submitted By: KALEY OLDANI (REGULATOR)
Title: SUPPLEMENTAL SITE INVESTIGATION REPORT - REGULATOR RESPONSE
Title Link: https://geotracker.waterboards.ca.gov/view_documents?global_id=T0600102291&document_id=5722761

Document Type: Site Documents ***Document Date:*** 12/20/2013
Type: NOTIFICATION - PUBLIC NOTICE OF CASE CLOSURE ***Submitted:***
Submitted By: ANGUS CHAN (REGULATOR)
Title: NOTICE OF CASE CLOSURE REQUEST FOR 42027 BOSCELL ROAD, FREMONT
Title Link: https://geotracker.waterboards.ca.gov/view_documents?global_id=T0600102291&enforcement_id=6188304

Document Type: Site Documents ***Document Date:*** 1/28/2013
Type: TECHNICAL CORRESPONDENCE / ASSISTANCE / OTHER ***Submitted:***
Submitted By: (REGULATOR)
Title: LOW-THREAT CLOSURE PUBLIC NOTIFICATION
Title Link: https://geotracker.waterboards.ca.gov/view_documents?global_id=T0600102291&enforcement_id=6148121

Document Type: Monitoring Reports ***Document Date:*** 10/3/2008
Type: MONITORING REPORT - QUARTERLY ***Submitted:***
Submitted By: KALEY OLDANI (REGULATOR)
Title: GROUNDWATER MONITORING REPORT - 3RD QTR (PART 1) - - REGULATOR RESPONSE
Title Link: https://geotracker.waterboards.ca.gov/regulators/deliverable_documents/6950515568/178%20Monitoring%20Report%201%2Epdf

Document Type: Monitoring Reports ***Document Date:*** 10/3/2008
Type: MONITORING REPORT - QUARTERLY ***Submitted:***
Submitted By: KALEY OLDANI (REGULATOR)
Title: GROUNDWATER MONITORING REPORT - 3RD QTR (PART 3) - - REGULATOR RESPONSE
Title Link: https://geotracker.waterboards.ca.gov/regulators/deliverable_documents/2609974503/178%20appendix%20B%

2Epdf

Document Type: Site Documents **Document Date:** 2/27/2013
Type: CLEAN UP FUND - CASE CLOSURE REVIEW SUMMARY REPORT (RSR) **Submitted:**
Submitted By: (REGULATOR)
Title: USTCUF 5-YR PRELIMINARY REVIEW
Title Link: https://geotracker.waterboards.ca.gov/view_documents?global_id=T0600102291&enforcement_id=6393878

Document Type: Site Documents **Document Date:** 2/28/2006
Type: TECHNICAL CORRESPONDENCE / ASSISTANCE / OTHER **Submitted:**
Submitted By: (REGULATOR)
Title: REQUEST FOR ADDITIONAL SOIL & GROUNDWATER INVESTIGATION
Title Link: https://geotracker.waterboards.ca.gov/view_documents?global_id=T0600102291&enforcement_id=6005146

Document Type: Monitoring Reports **Document Date:** 10/3/2008
Type: MONITORING REPORT - QUARTERLY **Submitted:**
Submitted By: KALEY OLDANI (REGULATOR)
Title: GROUNDWATER MONITORING REPORT - 3RD QTR (PART 2) - - REGULATOR RESPONSE
Title Link: https://geotracker.waterboards.ca.gov/regulators/deliverable_documents/7788007438/178%20appendix%201%2D6s%2Epdf

Document Type: Site Documents **Document Date:** 5/15/2014
Type: LOP CASE CLOSURE SUMMARY TO RB **Submitted:**
Submitted By: ANGUS CHAN (REGULATOR)
Title: RECOMMENDATION FOR LEAKING UNDERGROUND FUEL TANK CASE CLOSURE
Title Link: https://geotracker.waterboards.ca.gov/view_documents?global_id=T0600102291&enforcement_id=6203616

Document Type: Site Documents **Document Date:** 3/11/2014
Type: 13267 REQUIREMENT **Submitted:**
Submitted By: BARBARA SIEMINSKI (REGULATOR)
Title: REQUIREMENT FOR A TECHNICAL REPORT
Title Link: https://geotracker.waterboards.ca.gov/view_documents?global_id=T0600102291&enforcement_id=6195214

Document Type: Site Documents **Document Date:** 1/24/2012
Type: TECHNICAL CORRESPONDENCE / ASSISTANCE / OTHER **Submitted:**
Submitted By: KALEY OLDANI (REGULATOR)
Title: REQUEST FOR ADDITIONAL SOIL AND GROUNDWATER INVESTIGATION AND SEMIANNUAL GROUNDWATER MONITORING
Title Link: https://geotracker.waterboards.ca.gov/view_documents?global_id=T0600102291&enforcement_id=6109607

664	2 of 4	NNW	0.22 / 1,161.02	18.75 / 13	MAGNUM DRYWALL CEILING & PAINTING 42027 BOSCELL RD FREMONT CA 94538-3106	RCRA NON GEN

EPA Handler ID: CAL000341821
Gen Status Universe: No Report
Contact Name: LUIS TORRES
Contact Address: 42027 BOSCELL RD , , FREMONT , CA, 94538 ,
Contact Phone No and Ext: 510-979-0420
Contact Email: LUIS@MAGNUMDRYWALL.COM
Contact Country:
County Name: ALAMEDA
EPA Region: 09
Land Type:
Receive Date: 20090403
Location Latitude: 37.508406
Location Longitude: -121.981706

Violation/Evaluation Summary

Note: NO RECORDS: As of Apr 2023, there are no Compliance Monitoring and Enforcement (violation) records associated with this facility (EPA ID).

Handler Summary

Importer Activity:	No
Mixed Waste Generator:	No
Transporter Activity:	No
Transfer Facility:	No
Onsite Burner Exemption:	No
Furnace Exemption:	No
Underground Injection Activity:	No
Commercial TSD:	No
Used Oil Transporter:	No
Used Oil Transfer Facility:	No
Used Oil Processor:	No
Used Oil Refiner:	No
Used Oil Burner:	No
Used Oil Market Burner:	No
Used Oil Spec Marketer:	No

Hazardous Waste Handler Details

Sequence No:	1
Receive Date:	20090403
Handler Name:	MAGNUM DRYWALL CEILING & PAINTING
Source Type:	Implementer
Federal Waste Generator Code:	N
Generator Code Description:	Not a Generator, Verified

Owner/Operator Details

Owner/Operator Ind:	Current Operator	***Street No:***	
Type:	Other	***Street 1:***	42027 BOSCELL RD
Name:	LUIS TORRES	***Street 2:***	
Date Became Current:		***City:***	FREMONT
Date Ended Current:		***State:***	CA
Phone:	510-979-0420	***Country:***	
Source Type:	Implementer	***Zip Code:***	94538
Owner/Operator Ind:	Current Owner	***Street No:***	
Type:	Other	***Street 1:***	42027 BOSCELL RD
Name:	MAGNUM DRYWALL CEILING & PAINTING	***Street 2:***	
Date Became Current:		***City:***	FREMONT
Date Ended Current:		***State:***	CA
Phone:	510-979-0420	***Country:***	
Source Type:	Implementer	***Zip Code:***	94538-3106

Map Key	Number of Records	Direction	Distance (mi/ft)	Elev/Diff (ft)	Site	DB
664	3 of 4	NNW	0.22 / 1,161.02	18.75 / 13	CHAIDES CONSTRUCTION CO 42027 BOSCELL RD FREMONT CA	UST SWEEPS

C C:	A01-009-2070	***D Filename:***	SITE06A
BOE:		***Page No:***	180
Comp:	2070	***County:***	ALAMEDA
Status:	ACTIVE	***State :***	CA
No of Tanks:	2	***Zip:***	94538
Jurisdict:	CITY OF FREMONT	***Latitude:***	37.507475
Agency:	FIRE DEPARTMENT	***Longitude:***	-121.980412
Phone:		***Georesult:***	S5HPNTSCZA

Tank Details

Tank ID:	000002	***S Contain:***	
O Tank ID:	2	***Stg:***	P
SWRCB No:	01-009-002070-000002	***Storage :***	

Map Key	Number of Records	Direction	Distance (mi/ft)	Elev/Diff (ft)	Site	DB

Removed:		**Storag Type:**	PRODUCT
Installed:		**P Contain:**	
A Date:	09-18-91	**Content:**	LEADED
Capac:	12000	**ONA:**	
Tank Use:	M.V. FUEL	**D File Name:**	TANK6

Tank Details

Tank ID:	000001	**S Contain:**	
O Tank ID:	1	**Stg:**	P
SWRCB No:	01-009-002070-000001	**Storage :**	
Removed:		**Storag Type:**	PRODUCT
Installed:		**P Contain:**	
A Date:	09-18-91	**Content:**	DIESEL
Capac:	4000	**ONA:**	
Tank Use:	M.V. FUEL	**D File Name:**	TANK6

---

664 *4 of 4* | *NNW* | *0.22 / 1,161.02* | *18.75 / 13* | ***CHAIDES CONSTRUCTION COMPANY***
42027 BOSCELL ROAD
FREMONT CA 94538 | ***CONT ALAMEDA***

Facility Type:	LUST CLEANUP SITE	**Rel Desc:**	
Status:	COMPLETED - CASE CLOSED	**Rel Type:**	
Site Code:		**Rel T Desc:**	
Site ID:		**Program:**	
Record ID:		**Case Desc:**	
ID Type:		**ID Date:**	
Substance:			
County:	ALAMEDA		
Longitude:			
Latitude:			

Site Details

Global ID:	T0600102291	**Inv Party:**	
Fac ID:		**Inv P Type:**	
Desc:			

---

665 *1 of 8* | *NNW* | *0.01 / 76.13* | *17.51 / 12* | ***AT&T***
42000 BOYCE RD
FREMONT CA 945383111 | ***HAZNET***

SIC Code:	4822	**Mailing City:**	BEDMINSTER
NAICS Code:	51331	**Mailing State:**	NJ
EPA ID:	CAC002795913	**Mailing Zip:**	079212693
Create Date:	12/5/2014	**Region Code:**	2
Fac Act Ind:	No	**Owner Name:**	AT&T
Inact Date:	3/6/2015	**Owner Addr 1:**	1 ATT WAY
County Code:	01	**Owner Addr 2:**	
County Name:	Alameda	**Owner City:**	BEDMINSTER
Mail Name:		**Owner State:**	NJ
Mailing Addr 1:	1 ATT WAY	**Owner Zip:**	079212693
Mailing Addr 2:		**Owner Phone:**	9082345913
Owner Fax:			

Details DTSC HWTS: The Department of Toxic Substances Control (DTSC) makes available a Waste Code Matrix showing each Waste Code, its description, and annual amounts in its Hazardous Waste Tracking System: https://hwts.dtsc.ca.gov/search

DTSC Handler Profile url: https://hwts.dtsc.ca.gov/facility/CAC002795913

---

665 *2 of 8* | *NNW* | *0.01 / 76.13* | *17.51 / 12* | ***AT&T***
42000 BOYCE RD
FREMONT CA 94538 | ***HAZNET***

Map Key	Number of Records	Direction	Distance (mi/ft)	Elev/Diff (ft)	Site	DB

SIC Code:	4822	**Mailing City:**	BEDMINSTER
NAICS Code:	51331	**Mailing State:**	NJ
EPA ID:	CAC002726566	**Mailing Zip:**	079212693
Create Date:	4/15/2013	**Region Code:**	2
Fac Act Ind:	No	**Owner Name:**	AT&T
Inact Date:	7/15/2013	**Owner Addr 1:**	1 ATT WAY
County Code:	01	**Owner Addr 2:**	ROOM 1A111C
County Name:	Alameda	**Owner City:**	BEDMINSTER
Mail Name:		**Owner State:**	NJ
Mailing Addr 1:	1 ATT WAY	**Owner Zip:**	079212693
Mailing Addr 2:	ROOM 1A111C	**Owner Phone:**	9082345913
Owner Fax:			

Details DTSC HWTS: The Department of Toxic Substances Control (DTSC) makes available a Waste Code Matrix showing each Waste Code, its description, and annual amounts in its Hazardous Waste Tracking System: https://hwts.dtsc.ca.gov/search

DTSC Handler Profile url: https://hwts.dtsc.ca.gov/facility/CAC002726566

665	3 of 8	NNW	0.01 / 76.13	17.51 / 12	**AT&T CALIFORNIA - P51N0** **42000 BOYCE RD** **FREMONT CA 94538**	FINDS/FRS

Registry ID:	110065128828
FIPS Code:	
HUC Code:	18050003
Site Type Name:	STATIONARY
Location Description:	
Supplemental Location:	
Create Date:	10-OCT-15
Update Date:	
Interest Types:	STATE MASTER
SIC Codes:	4813
SIC Code Descriptions:	TELEPHONE COMMUNICATIONS, EXCEPT RADIOTELEPHONE
NAICS Codes:	517110
NAICS Code Descriptions:	WIRED TELECOMMUNICATIONS CARRIERS.
Conveyor:	FRS-GEOCODE
Federal Facility Code:	
Federal Agency Name:	
Tribal Land Code:	
Tribal Land Name:	
Congressional Dist No:	13
Census Block Code:	060014415031051
EPA Region Code:	09
County Name:	ALAMEDA
US/Mexico Border Ind:	
Latitude:	37.50723
Longitude:	-121.98431
Reference Point:	CENTER OF A FACILITY OR STATION
Coord Collection Method:	ADDRESS MATCHING-HOUSE NUMBER
Accuracy Value:	30
Datum:	NAD83
Source:	
Facility Detail Rprt URL:	https://ofmpub.epa.gov/frs_public2/fii_query_detail.disp_program_facility?p_registry_id=110065128828
Data Source:	Facility Registry Service - Single File
Program Acronyms:	

CA-ENVIROVIEW:7520

665	4 of 8	NNW	0.01 / 76.13	17.51 / 12	**AT&T California - P51N0** **42000 BOYCE RD** **FREMONT CA 94538**	CERS HAZ

Site ID:	385912
Latitude:	37.507244
Longitude:	-121.984261

Regulated Programs

EI ID: 10599886 ***EI Description:*** Hazardous Waste Generator

EI ID: 10599886 ***EI Description:*** Chemical Storage Facilities

Violations

Violation Date: 09/09/2020 ***Violation Source:*** CERS
Violation Program: HMRRP ***Violation Division:*** Fremont City Fire Department
Citation: HSC 6.95 25508(a)(1) - California Health and Safety Code, Chapter 6.95, Section(s) 25508(a)(1)
Violation Notes:

Returned to compliance on 09/09/2020. AT&T should consider providing local contacts or other contact options in the Facility/Owner Information section of the HMBP¿s primary, secondary and environmental contacts for the facility. The repeat use of the call center for all three contacts in the HMBP is not acceptable practice. FFD made three phone calls to the Call Center and it took over 60 days to schedule an inspection at this facility. Leaving the call center as a contact is acceptable, but other contact options should be considered for future HMBP submittals.

Violation Description:

Failure to complete and electronically submit the Business Activities Page and/or Business Owner Operator Identification Page.

Violations

Violation Date: 09/09/2020 ***Violation Source:*** CERS
Violation Program: HW ***Violation Division:*** Fremont City Fire Department
Citation: 40 CFR 1 265.174 - U.S. Code of Federal Regulations, Title 40, Chapter 1, Section(s) 265.174
Violation Notes:

Returned to compliance on 09/15/2020. Weekly waste inspections are the key to ensuring all hazardous waste storage areas are compliant, labels are complete and accumulation dates are noted or do not exceed the allowable accumulation time. Provide a copy of a weekly hazardous waste inspection for review in order to satisfy and closeout this violation.

Violation Description:

Failure to inspect hazardous waste storage areas at least weekly and look for leaking and deteriorating containers.

Violations

Violation Date: 09/09/2020 ***Violation Source:*** CERS
Violation Program: HW ***Violation Division:*** Fremont City Fire Department
Citation: HSC 6.5 25123.3(h)(1) - California Health and Safety Code, Chapter 6.5, Section(s) 25123.3(h)(1)
Violation Notes:

Returned to compliance on 09/15/2020. Universal Waste has a maximum accumulation of one year. Two containers stored on-site had August 2020 accumulation dates. Properly dispose of all universal waste exceeding accumulation of one yearand provide a copy of the manifest for re-inspection

Violation Description:

Failure to send hazardous waste offsite for treatment, storage, or disposal within 180 days (or 270 days if waste is transported over 200 miles) for a generator who generates less than 1000 kilogram per month if all of the following conditions are met:
(1) The quantity of hazardous waste accumulated onsite never exceeds 6,000 kilograms.

(2) The generator complies with the requirements of 40 Code of Federal Regulations section 262.34(d), (e) and (f).

(3) The generator does not hold acutely hazardous waste or extremely hazardous waste in an amount greater than one kilogram for more than 90 days.

Violations

Violation Date: 10/24/2016 ***Violation Source:*** CERS
Violation Program: HMRRP ***Violation Division:*** Fremont City Fire Department

Citation: HSC 6.95 25508.1(a)-(f) - California Health and Safety Code, Chapter 6.95, Section(s) 25508.1(a)-(f)
Violation Notes:

Returned to compliance on 11/21/2016.

Violation Description:

Failure to electronically update business plan within 30 days of any one of the following events:
A 100 percent or more increase in the quantity of a previously disclosed material.
Any handling of a previously undisclosed hazardous materials at or above reportable quantities.
A change of business address, business ownership, or business name.
A substantial change in the handler's operations that requires modification to any portion of the business plan.

Evaluations

Eval Date: 11/21/2016
Violations Found: No
Eval General Type: Other/Unknown
Eval Type: Other, not routine, done by local agency
Eval Division: Fremont City Fire Department
Eval Program: HMRRP
Eval Source: CERS
Eval Notes:

This is a follow inspection to the routine inspection conducted on 10/24/16 and all violations have been corrected; Note: data in [EVAL Notes] field for some records is truncated from the source.

Eval Date: 09/09/2020
Violations Found: Yes
Eval General Type: Compliance Evaluation Inspection
Eval Type: Routine done by local agency
Eval Division: Fremont City Fire Department
Eval Program: HMRRP
Eval Source: CERS
Eval Notes:

Due to the CV-19 SIP, a remote video inspection of the site was completed. This facility is a utility service center and has main UW and a power generator.; Note: data in [EVAL Notes] field for some records is truncated from the source.

Eval Date: 10/24/2016
Violations Found: No
Eval General Type: Compliance Evaluation Inspection
Eval Type: Routine done by local agency
Eval Division: Fremont City Fire Department
Eval Program: HW
Eval Source: CERS
Eval Notes:

New facility business inspection, no has waste violations noted; Note: data in [EVAL Notes] field for some records is truncated from the source.

Eval Date: 10/24/2016
Violations Found: Yes
Eval General Type: Compliance Evaluation Inspection
Eval Type: Routine done by local agency
Eval Division: Fremont City Fire Department
Eval Program: HMRRP
Eval Source: CERS
Eval Notes:

Eval Date: 09/15/2020
Violations Found: No
Eval General Type: Other/Unknown
Eval Type: Other, not routine, done by local agency
Eval Division: Fremont City Fire Department

Eval Program: HW
Eval Source: CERS
Eval Notes:

Other Inspection for CUPA permit. All violations have been corrected.; Note: data in [EVAL Notes] field for some records is truncated from the source.

Eval Date: 11/21/2016
Violations Found: No
Eval General Type: Compliance Evaluation Inspection
Eval Type: Routine done by local agency
Eval Division: Fremont City Fire Department
Eval Program: HMRRP
Eval Source: CERS
Eval Notes:

This is a follow-up inspection to the routine inspection conducted on October 24, 2016 and all violations have been corrected.; Note: data in [EVAL Notes] field for some records is truncated from the source.

Eval Date: 09/09/2020
Violations Found: Yes
Eval General Type: Compliance Evaluation Inspection
Eval Type: Routine done by local agency
Eval Division: Fremont City Fire Department
Eval Program: HW
Eval Source: CERS
Eval Notes:

Due to the CV-19 SIP, a remote video inspection of the site was completed. This facility is a SQG, generating mainly UW and absorbent/solids. Pictures of the HW storage and containers were provided and comments provided in the checklist. Last three years of waste disposal manifests were requested for review and were compliant for this section.; Note: data in [EVAL Notes] field for some records is truncated from the source.

Affiliations

Affil Type Desc: CUPA District
Entity Name: Fremont City Fire Department
Entity Title:
Address: P.O. Box 5006
City: Fremont
State: CA
Country:
Zip Code: 94537-5006
Phone: (510) 494-4279

Affil Type Desc: Parent Corporation
Entity Name: Pacific Bell Telephone Company dba AT&T California
Entity Title:
Address:
City:
State:
Country:
Zip Code:
Phone:

Affil Type Desc: Environmental Contact
Entity Name: AT&T EH&S Hotline - Option #1
Entity Title:
Address: 311 S. Akard Street, Floor 12
City: Dallas
State: TX
Country:
Zip Code: 75202
Phone:

Affil Type Desc: Document Preparer
Entity Name: Peter Burnell, Sigma Consultants, Inc.
Entity Title:

Address:	
City:	
State:	
Country:	
Zip Code:	
Phone:	

Affil Type Desc:	Legal Owner
Entity Name:	Pacific Bell Telephone Company dba AT&T California
Entity Title:	
Address:	311 S. Akard Street, Floor 12
City:	Dallas
State:	TX
Country:	United States
Zip Code:	75202
Phone:	(469) 295-2319

Affil Type Desc:	Facility Mailing Address
Entity Name:	Mailing Address
Entity Title:	
Address:	311 S. Akard Street, Floor 12
City:	Dallas
State:	TX
Country:	
Zip Code:	75202
Phone:	

Affil Type Desc:	Identification Signer
Entity Name:	Jeremy McGrue
Entity Title:	National EPCRA Manager
Address:	
City:	
State:	
Country:	
Zip Code:	
Phone:	

Affil Type Desc:	Operator
Entity Name:	AT&T California
Entity Title:	
Address:	
City:	
State:	
Country:	
Zip Code:	
Phone:	(800) 566-9347

Affil Type Desc:	Property Owner
Entity Name:	Pacific Bell Telephone Company dba AT&T California
Entity Title:	
Address:	311 S. Akard Street, Floor 12
City:	Dallas
State:	TX
Country:	United States
Zip Code:	75202
Phone:	(469) 295-2319

Coordinates

Env Int Type Code:	HMBP	**Longitude:**	-121.979630
Program ID:	10599886	**Coord Name:**	
Latitude:	37.502660	**Ref Point Type Desc:**	Center of a facility or station.

665	5 of 8	NNW	0.01 / 76.13	17.51 / 12	**AT&T** **42000 BOYCE RD** **FREMONT CA 94538**	**RCRA NON GEN**

EPA Handler ID:	CAL000402815
Gen Status Universe:	No Report
Contact Name:	DERONICA LAMB
Contact Address:	308 S. AKARD ST. , 17TH FLOOR , DALLAS , TX, 75202 ,
Contact Phone No and Ext:	214-741-0464
Contact Email:	EHSRRC@LIST.ATT.COM
Contact Country:	
County Name:	ALAMEDA
EPA Region:	09
Land Type:	
Receive Date:	20141210
Location Latitude:	37.50648
Location Longitude:	-121.984655

Violation/Evaluation Summary

Note:	NO RECORDS: As of Apr 2023, there are no Compliance Monitoring and Enforcement (violation) records associated with this facility (EPA ID).

Handler Summary

Importer Activity:	No
Mixed Waste Generator:	No
Transporter Activity:	No
Transfer Facility:	No
Onsite Burner Exemption:	No
Furnace Exemption:	No
Underground Injection Activity:	No
Commercial TSD:	No
Used Oil Transporter:	No
Used Oil Transfer Facility:	No
Used Oil Processor:	No
Used Oil Refiner:	No
Used Oil Burner:	No
Used Oil Market Burner:	No
Used Oil Spec Marketer:	No

Hazardous Waste Handler Details

Sequence No:	1
Receive Date:	20141210
Handler Name:	AT&T
Source Type:	Implementer
Federal Waste Generator Code:	N
Generator Code Description:	Not a Generator, Verified

Owner/Operator Details

Owner/Operator Ind:	Current Owner	***Street No:***	
Type:	Other	***Street 1:***	308 S. AKARD ST.
Name:	AT&T HEINZEN	***Street 2:***	17TH FLOOR
Date Became Current:		***City:***	DALLAS
Date Ended Current:		***State:***	TX
Phone:	214-741-0464	***Country:***	
Source Type:	Implementer	***Zip Code:***	75202-0000

Owner/Operator Ind:	Current Operator	***Street No:***	
Type:	Other	***Street 1:***	308 S. AKARD ST.
Name:	DERONICA LAMB	***Street 2:***	17TH FLOOR
Date Became Current:		***City:***	DALLAS
Date Ended Current:		***State:***	TX
Phone:	214-741-0464	***Country:***	
Source Type:	Implementer	***Zip Code:***	75202

Map Key	Number of Records	Direction	Distance (mi/ft)	Elev/Diff (ft)	Site	DB
665	6 of 8	NNW	0.01 / 76.13	17.51 / 12	AT&T 42000 BOYCE RD FREMONT CA 94538	FINDS/FRS

Registry ID: 110070414854
FIPS Code: 06001
HUC Code: 18050003
Site Type Name: STATIONARY
Location Description:
Supplemental Location:
Create Date: 31-DEC-18
Update Date:
Interest Types: OTHER HAZARDOUS WASTE ACTIVITIES
SIC Codes:
SIC Code Descriptions:
NAICS Codes:
NAICS Code Descriptions:
Conveyor: RCRAINFO
Federal Facility Code:
Federal Agency Name:
Tribal Land Code:
Tribal Land Name:
Congressional Dist No: 13
Census Block Code: 060014415031051
EPA Region Code: 09
County Name: ALAMEDA
US/Mexico Border Ind:
Latitude: 37.50648
Longitude: -121.984655
Reference Point: ENTRANCE POINT OF A FACILITY OR STATION
Coord Collection Method: GDT-ADDRESS MATCHING (GEOCODING)
Accuracy Value:
Datum: NAD83
Source:
Facility Detail Rprt URL: https://ofmpub.epa.gov/frs_public2/fii_query_detail.disp_program_facility?p_registry_id=110070414854
Data Source: Facility Registry Service - Single File
Program Acronyms:

RCRAINFO:CAL000402815

Map Key	Number of Records	Direction	Distance (mi/ft)	Elev/Diff (ft)	Site	DB
665	7 of 8	NNW	0.01 / 76.13	17.51 / 12	AT&T 42000 BOYCE RD FREMONT CA 94538	HAZ GEN

Epa ID: CAL000402815
Facility County: 01
Address 2:
County: Alameda
Details DTSC HWTS: The Department of Toxic Substances Control (DTSC) makes available a Waste Code Matrix showing each Waste Code, its description, and annual amounts in its Hazardous Waste Tracking System: https://hwts.dtsc.ca.gov/search
Handler Profile URL: https://hwts.dtsc.ca.gov/facility/CAL000402815

Map Key	Number of Records	Direction	Distance (mi/ft)	Elev/Diff (ft)	Site	DB
665	8 of 8	NNW	0.01 / 76.13	17.51 / 12	AT&T 42000 BOYCE RD FREMONT CA 94538	HAZ GEN

Epa ID: CAC002777862
Facility County: 01
Address 2:
County: Alameda
Details DTSC HWTS: The Department of Toxic Substances Control (DTSC) makes available a Waste Code Matrix showing each Waste Code, its description, and annual amounts in its Hazardous Waste Tracking System: https://hwts.dtsc.ca.gov/search
Handler Profile URL: https://hwts.dtsc.ca.gov/facility/CAC002777862

Map Key	Number of Records	Direction	Distance (mi/ft)	Elev/Diff (ft)	Site	DB
666	1 of 2	NNW	0.01 / 72.91	17.15 / 12	UNION SANITARY, BOYCE LIFT STATION	FINDS/FRS

Map Key	Number of Records	Direction	Distance (mi/ft)	Elev/Diff (ft)	Site	DB
					41997 BOYCE RD FREMONT CA 94538	

Registry ID:	110055814230
FIPS Code:	1
HUC Code:	18050003
Site Type Name:	STATIONARY
Location Description:	
Supplemental Location:	
Create Date:	15-SEP-13
Update Date:	14-OCT-15
Interest Types:	STATE MASTER
SIC Codes:	4952
SIC Code Descriptions:	SEWERAGE SYSTEMS
NAICS Codes:	
NAICS Code Descriptions:	
Conveyor:	FRS-GEOCODE
Federal Facility Code:	
Federal Agency Name:	
Tribal Land Code:	
Tribal Land Name:	
Congressional Dist No:	13
Census Block Code:	060014415031032
EPA Region Code:	09
County Name:	ALAMEDA
US/Mexico Border Ind:	
Latitude:	37.50686
Longitude:	-121.98568
Reference Point:	CENTER OF A FACILITY OR STATION
Coord Collection Method:	ADDRESS MATCHING-HOUSE NUMBER
Accuracy Value:	30
Datum:	NAD83
Source:	
Facility Detail Rprt URL:	https://ofmpub.epa.gov/frs_public2/fii_query_detail.disp_program_facility?p_registry_id=110055814230
Data Source:	Facility Registry Service - Single File
Program Acronyms:	

CA-CERS:10134679, CA-ENVIROVIEW:78825

Map Key	Number of Records	Direction	Distance (mi/ft)	Elev/Diff (ft)	Site	DB
666	2 of 2	NNW	0.01 / 72.91	17.15 / 12	Union Sanitary, Boyce Lift Station 41997 BOYCE RD FREMONT CA 94538	CERS HAZ

Site ID:	78825
Latitude:	37.506863
Longitude:	-121.985670

Regulated Programs

EI ID:	10134679	**EI Description:**	Chemical Storage Facilities

Evaluations

Eval Date:	04/11/2013
Violations Found:	No
Eval General Type:	Compliance Evaluation Inspection
Eval Type:	Routine done by local agency
Eval Division:	Fremont City Fire Department
Eval Program:	HMRRP
Eval Source:	CERS
Eval Notes:	

New generator install update HMBP in CERS; Note: data in [EVAL Notes] field for some records is truncated from the source.

Eval Date: 10/31/2019
Violations Found: No
Eval General Type: Compliance Evaluation Inspection
Eval Type: Routine done by local agency
Eval Division: Fremont City Fire Department
Eval Program: HMRRP
Eval Source: CERS
Eval Notes:

Initial Inspection and no violations observed requiring updates in the HMBP; Note: data in [EVAL Notes] field for some records is truncated from the source.

Eval Date: 07/11/2016
Violations Found: No
Eval General Type: Compliance Evaluation Inspection
Eval Type: Routine done by local agency
Eval Division: Fremont City Fire Department
Eval Program: HMRRP
Eval Source: CERS
Eval Notes:

Affiliations

Affil Type Desc: Document Preparer
Entity Name: Megan Hicks
Entity Title:
Address:
City:
State:
Country:
Zip Code:
Phone:

Affil Type Desc: Parent Corporation
Entity Name: Union Sanitary District
Entity Title:
Address:
City:
State:
Country:
Zip Code:
Phone:

Affil Type Desc: Identification Signer
Entity Name: Megan Hicks
Entity Title: Environmental Health and Safety Specialist
Address:
City:
State:
Country:
Zip Code:
Phone:

Affil Type Desc: Facility Mailing Address
Entity Name: Mailing Address
Entity Title:
Address: 5072 Benson Road
City: Union City
State: CA
Country:
Zip Code: 94587
Phone:

Affil Type Desc: CUPA District
Entity Name: Fremont City Fire Department

Entity Title:	
Address:	P.O. Box 5006
City:	Fremont
State:	CA
Country:	
Zip Code:	94537-5006
Phone:	(510) 494-4279
Affil Type Desc:	Legal Owner
Entity Name:	Union Sanitary District
Entity Title:	
Address:	5072 Benson Road
City:	Union City
State:	CA
Country:	United States
Zip Code:	94587
Phone:	(510) 477-7500
Affil Type Desc:	Property Owner
Entity Name:	Union Sanitary District
Entity Title:	
Address:	5072 Benson Road
City:	Union City
State:	CA
Country:	United States
Zip Code:	94587
Phone:	(510) 477-7500
Affil Type Desc:	Environmental Contact
Entity Name:	Megan Hicks
Entity Title:	
Address:	5072 Benson Road
City:	Union City
State:	CA
Country:	
Zip Code:	94587
Phone:	
Affil Type Desc:	Operator
Entity Name:	Union Sanitary District
Entity Title:	
Address:	
City:	
State:	
Country:	
Zip Code:	
Phone:	(510) 477-7500

Coordinates

Env Int Type Code:	HMBP	**Longitude:**	-121.985680
Program ID:	10134679	**Coord Name:**	
Latitude:	37.506863	**Ref Point Type Desc:**	Unknown

667	1 of 1	NNW	0.47 / 2,498.98	23.68 / 18	SPECIALIZED COATING SERVICES FREMONT CA	PFAS IND

Status:	Unknown	**Fac Fips Code:**	06001
Industry:	Electronics Industry	**Fac Indian Cntry Flg:**	N
Compliance Status:	-	**Fac Derived Huc:**	18050003
EPA Programs:	-	**Fac Derived Wbd:**	180500040702
Federal Facility:	No	**Fac Derived Cd113:**	17
Federal Agency:	-	**Fac Derived Cb2010:**	060014415031043
Fac Snc Flg:	N	**Fac Informal Count:**	0
AIR Flag:	N	**Last Informal Action:**	-

Map Key	Number of Records	Direction	Distance (mi/ft)	Elev/Diff (ft)	Site	DB

NPDES Flag:	N	**Formal Action Count:**	0
SDWIS Flag:	N	**Last Formal Action:**	-
RCRAFlag:	N	**Fac Total Penalties:**	0
TRI Flag:	N	**Fac Penalty Count:**	-
GHG Flag:	N	**Date Last Penalty:**	-
TRI IDs:	-	**Last Penalty Amt:**	-
TRI Releases Trnsfrs:	-	**Fac Qtrs With Nc:**	-
TRI on Site Releases:	-	**Programs With Snc:**	0
TRI off Site Trnsfrs:	-	**Fac Percent Minority:**	71.372
TRI Reporter:	-	**Fac Pop Den:**	3217.02
Fac Imp Water Flg:	-	**Count:**	1
Fac Major Flag:	-	**Fac County:**	ALAMEDA
Fac Active Flag:	-	**State Other :**	
Fac Inspection Count:	0	**Region:**	09
Date Last Inspection:	-	**Latitude:**	37.509629
Days Last Inspection:	-	**Longitude:**	-121.97657

Fac Derived Tribes:	-
AIR IDs:	-
CAA Permit Types:	-
CAA NAICS:	-
CAA SICS:	-
NPDES IDs:	-
CWA Permit Types:	-
CWA NAICS:	-
CWA SICS:	-
RCRA IDs:	-
RCRA Permit Types:	-
RCRA NAICS:	-
SDWA IDs:	-
SDWA System Types:	-
SDWA Compliance Status:	-
SDWA Snc Flag:	N
Fac Collection Meth:	ADDRESS MATCHING-HOUSE NUMBER
EJSCREEN Flag Us:	Y
EJSCREEN Report:	https://ejscreen.epa.gov/mapper/mobile/EJSCREEN_mobile.aspx?geometry=%7B%22x%22:-121.97657,%22y%22:37.509629,%22spatialReference%22:%7B%22wkid%22:4326%7D%7D&unit=9035&areatype=&areaid=&basemap=streets&distance=1
ECHO Facility Report:	https://echo.epa.gov/detailed-facility-report?fid=110057689176

668	*1 of 3*	*NNW*	*0.05 / 259.38*	*18.20 / 13*	***EXHIBIT GRP GILTSPUR 41480 BOYCE RD FREMONT CA 94538***	***RCRA SQG***

EPA Handler ID:	CAD983651076
Gen Status Universe:	Small Quantity Generator
Contact Name:	RENE JANSEN
Contact Address:	41480 BOYCE RD , , FREMONT , CA, 94538 , US
Contact Phone No and Ext:	510-668-2752
Contact Email:	
Contact Country:	US
County Name:	ALAMEDA
EPA Region:	09
Land Type:	Private
Receive Date:	19960927
Location Latitude:	37.502408
Location Longitude:	-121.979379

Violation/Evaluation Summary

Note:	NO RECORDS: As of Apr 2023, there are no Compliance Monitoring and Enforcement (violation) records associated with this facility (EPA ID).

Handler Summary

Importer Activity:	No

Mixed Waste Generator:	No
Transporter Activity:	No
Transfer Facility:	No
Onsite Burner Exemption:	No
Furnace Exemption:	No
Underground Injection Activity:	No
Commercial TSD:	No
Used Oil Transporter:	No
Used Oil Transfer Facility:	No
Used Oil Processor:	No
Used Oil Refiner:	No
Used Oil Burner:	No
Used Oil Market Burner:	No
Used Oil Spec Marketer:	No

Hazardous Waste Handler Details

Sequence No:	1
Receive Date:	19960927
Handler Name:	EXHIBIT GRP GILTSPUR
Federal Waste Generator Code:	2
Generator Code Description:	Small Quantity Generator
Source Type:	Notification

Owner/Operator Details

Owner/Operator Ind:	Current Owner	***Street No:***	
Type:	Private	***Street 1:***	41480 BOYCE RD
Name:	DIAL CORP	***Street 2:***	
Date Became Current:		***City:***	FREMONT
Date Ended Current:		***State:***	CA
Phone:	415-440-8300	***Country:***	
Source Type:	Notification	***Zip Code:***	94538

668	*2 of 3*	***NNW***	***0.05 / 259.38***	***18.20 / 13***	***OnTrac 41460 BOYCE RD FREMONT CA 94538***	***CERS HAZ***

Site ID:	372628
Latitude:	37.508241
Longitude:	-121.986904

Regulated Programs

EI ID:	10669294	***EI Description:***	Chemical Storage Facilities

Violations

Violation Date:	10/08/2019	***Violation Source:***	CERS
Violation Program:	HMRRP	***Violation Division:***	Fremont City Fire Department
Citation:	HSC 6.95 25505(a)(4) - California Health and Safety Code, Chapter 6.95, Section(s) 25505(a)(4)		
Violation Notes:			

Returned to compliance on 11/25/2019. The primary and secondary contacts noted in your facility information page, should include personnel that are normally on site for visit the facility regularly. Also, personnel that are primary and secondary contacts must be trained to navigate CERS and demonstrate to the responders that they can login successfully.

Violation Description:

Failure to provide initial and annual training to all employees in safety procedures in the event of a release or threatened release of a hazardous material or failure to document and maintain training records for a minimum of three years.

Violations

Violation Date: 05/26/2019
Violation Source: CERS
Violation Program: HMRRP
Violation Division: Fremont City Fire Department
Citation: HSC 6.95 25508.1(a)-(f) - California Health and Safety Code, Chapter 6.95, Section(s) 25508.1(a)-(f)
Violation Notes:

Returned to compliance on 11/25/2019. Failure to update all site contacts within 30 days of a change. Both primary and secondary contacts are no longer on site.

Violation Description:

Failure to electronically update business plan within 30 days of any one of the following events:
A 100 percent or more increase in the quantity of a previously disclosed material.
Any handling of a previously undisclosed hazardous materials at or above reportable quantities.
A change of business address, business ownership, or business name.
A substantial change in the handler's operations that requires modification to any portion of the business plan.

Evaluations

Eval Date: 07/26/2018
Violations Found: No
Eval General Type: Other/Unknown
Eval Type: Other, not routine, done by local agency
Eval Division: Fremont City Fire Department
Eval Program: HW
Eval Source: CERS
Eval Notes:

Met with facility manager Chris Maculsa to discuss spill and obtain copies of manifests and work orders. Investigation closed and all documentation will be sent to DTSC for further evaluation.; Note: data in [EVAL Notes] field for some records is truncated from the source.

Eval Date: 10/08/2019
Violations Found: Yes
Eval General Type: Compliance Evaluation Inspection
Eval Type: Routine done by local agency
Eval Division: Fremont City Fire Department
Eval Program: HMRRP
Eval Source: CERS
Eval Notes:

Initial Inspection; Note: data in [EVAL Notes] field for some records is truncated from the source.

Eval Date: 11/26/2019
Violations Found: No
Eval General Type: Other/Unknown
Eval Type: Other, not routine, done by local agency
Eval Division: Fremont City Fire Department
Eval Program: HMRRP
Eval Source: CERS
Eval Notes:

Other Inspection for CUPA permit. All violations have been corrected.; Note: data in [EVAL Notes] field for some records is truncated from the source.

Eval Date: 05/26/2016
Violations Found: No
Eval General Type: Compliance Evaluation Inspection
Eval Type: Routine done by local agency
Eval Division: Fremont City Fire Department
Eval Program: HMRRP
Eval Source: CERS
Eval Notes:

New Business; Note: data in [EVAL Notes] field for some records is truncated from the source.

Eval Date: 06/27/2018
Violations Found: No
Eval General Type: Other/Unknown
Eval Type: Other, not routine, done by local agency
Eval Division: Fremont City Fire Department
Eval Program: HW
Eval Source: CERS
Eval Notes:

Investigate a DTSC complaint to FFD regarding an illicit spill into a storm drain. Investigation revealed that a subcontractors driver had inadvertently dumped multiple containers of used oil into a municipal roll off dumpster which subsequently leak in the storm drain. Business required to provide information regarding the cleanup and waste disposal.; Note: data in [EVAL Notes] field for some records is truncated from the source.

Affiliations

Affil Type Desc: Identification Signer
Entity Name: Cindy Chavez
Entity Title: General Manager
Address:
City:
State:
Country:
Zip Code:
Phone:

Affil Type Desc: Document Preparer
Entity Name: Cindy Chavez
Entity Title:
Address:
City:
State:
Country:
Zip Code:
Phone:

Affil Type Desc: CUPA District
Entity Name: Fremont City Fire Department
Entity Title:
Address: P.O. Box 5006
City: Fremont
State: CA
Country:
Zip Code: 94537-5006
Phone: (510) 494-4279

Affil Type Desc: Environmental Contact
Entity Name: JAMES CLARK
Entity Title:
Address: 9774 Calabash Ave
City: Fontana
State: CA
Country:
Zip Code: 92335
Phone:

Affil Type Desc: Legal Owner
Entity Name: OnTrac
Entity Title:
Address: 2501 S Price Rd #201
City: Chandler
State: AZ
Country: United States
Zip Code: 85286
Phone: (800) 888-7082

Affil Type Desc: Parent Corporation

Map Key	Number of Records	Direction	Distance (mi/ft)	Elev/Diff (ft)	Site	DB

Entity Name: OnTrac
Entity Title:
Address:
City:
State:
Country:
Zip Code:
Phone:

Affil Type Desc: Operator
Entity Name: OnTrac
Entity Title:
Address:
City:
State:
Country:
Zip Code:
Phone: (800) 888-7082

Affil Type Desc: Facility Mailing Address
Entity Name: Mailing Address
Entity Title:
Address: 41460 Boyce Rd
City: Fremont
State: CA
Country:
Zip Code: 94538
Phone:

Affil Type Desc: Property Owner
Entity Name: Prologis
Entity Title:
Address: 3353 Gateway Blvd.
City: fremont
State: CA
Country: United States
Zip Code: 94538
Phone: (510) 661-4024

Coordinates

Env Int Type Code:	HMBP	**Longitude:**	-121.986900
Program ID:	10669294	**Coord Name:**	
Latitude:	37.508240	**Ref Point Type Desc:**	Center of a facility or station.

---

668 | 3 of 3 | NNW | 0.05 / 259.38 | 18.20 / 13 | **EXHIBITGROUP**
41480 BOYCE ROAD
FREMONT CA 94538 | EMISSIONS

1993 Criteria Data

Facility ID:	8202	**CERR Code:**	
Facility SIC Code:	7389	**TOGT:**	.5
CO:	1	**ROGT:**	.5
Air Basin:	SF	**COT:**	
District:	BA	**NOXT:**	
COID:	ALA	**SOXT:**	
DISN:	BAY AREA AQMD	**PMT:**	
CHAPIS:		**PM10T:**	

1993 Toxic Data

Facility ID:	8202	**COID:**	ALA
Facility SIC Code:	7389	**DISN:**	BAY AREA AQMD

CO:	1	**CHAPIS:**	
Air Basin:	SF	**CERR Code:**	
District:	BA		
TS:			
Health Risk Asmt:			
Non-Cancer Chronic Haz Ind:			
Non-Cancer Acute Haz Ind:			

1995 Criteria Data

Facility ID:	8202	**CERR Code:**	
Facility SIC Code:	7389	**TOGT:**	.2
CO:	1	**ROGT:**	.2
Air Basin:	SF	**COT:**	
District:	BA	**NOXT:**	
COID:	ALA	**SOXT:**	
DISN:	BAY AREA AQMD	**PMT:**	
CHAPIS:		**PM10T:**	

1995 Toxic Data

Facility ID:	8202	**COID:**	ALA
Facility SIC Code:	7389	**DISN:**	BAY AREA AQMD
CO:	1	**CHAPIS:**	
Air Basin:	SF	**CERR Code:**	
District:	BA		
TS:			
Health Risk Asmt:			
Non-Cancer Chronic Haz Ind:			
Non-Cancer Acute Haz Ind:			

1996 Criteria Data

Facility ID:	8202	**CERR Code:**	
Facility SIC Code:	7389	**TOGT:**	.2
CO:	1	**ROGT:**	.2
Air Basin:	SF	**COT:**	
District:	BA	**NOXT:**	
COID:	ALA	**SOXT:**	
DISN:	BAY AREA AQMD	**PMT:**	
CHAPIS:		**PM10T:**	

1996 Toxic Data

Facility ID:	8202	**COID:**	ALA
Facility SIC Code:	7389	**DISN:**	BAY AREA AQMD
CO:	1	**CHAPIS:**	
Air Basin:	SF	**CERR Code:**	
District:	BA		
TS:			
Health Risk Asmt:			
Non-Cancer Chronic Haz Ind:			
Non-Cancer Acute Haz Ind:			

1997 Criteria Data

Facility ID:	8202	**CERR Code:**	
Facility SIC Code:	7389	**TOGT:**	.2
CO:	1	**ROGT:**	.2
Air Basin:	SF	**COT:**	
District:	BA	**NOXT:**	
COID:	ALA	**SOXT:**	
DISN:	BAY AREA AQMD	**PMT:**	

CHAPIS: ***PM10T:***

1997 Toxic Data

Facility ID: 8202
Facility SIC Code: 7389
CO: 1
Air Basin: SF
District: BA
TS:
Health Risk Asmt:
Non-Cancer Chronic Haz Ind:
Non-Cancer Acute Haz Ind:
COID: ALA
DISN: BAY AREA AQMD
CHAPIS:
CERR Code:

1998 Criteria Data

Facility ID: 8202
Facility SIC Code: 7389
CO: 1
Air Basin: SF
District: BA
COID: ALA
DISN: BAY AREA AQMD
CHAPIS:
CERR Code:
TOGT: .1
ROGT: .1
COT:
NOXT:
SOXT:
PMT:
PM10T:

1998 Toxic Data

Facility ID: 8202
Facility SIC Code: 7389
CO: 1
Air Basin: SF
District: BA
TS:
Health Risk Asmt:
Non-Cancer Chronic Haz Ind:
Non-Cancer Acute Haz Ind:
COID: ALA
DISN: BAY AREA AQMD
CHAPIS:
CERR Code:

1999 Criteria Data

Facility ID: 8202
Facility SIC Code: 7389
CO: 1
Air Basin: SF
District: BA
COID: ALA
DISN: BAY AREA AQMD
CHAPIS:
CERR Code:
TOGT: .403
ROGT: .398584
COT:
NOXT:
SOXT:
PMT:
PM10T:

1999 Toxic Data

Facility ID: 8202
Facility SIC Code: 7389
CO: 1
Air Basin: SF
District: BA
TS:
Health Risk Asmt:
Non-Cancer Chronic Haz Ind:
Non-Cancer Acute Haz Ind:
COID: ALA
DISN: BAY AREA AQMD
CHAPIS:
CERR Code:

2000 Criteria Data

Facility ID:	8202	**CERR Code:**	
Facility SIC Code:	7389	**TOGT:**	.403
CO:	1	**ROGT:**	.4
Air Basin:	SF	**COT:**	
District:	BA	**NOXT:**	
COID:	ALA	**SOXT:**	
DISN:	BAY AREA AQMD	**PMT:**	
CHAPIS:		**PM10T:**	

2000 Toxic Data

Facility ID:	8202	**COID:**	ALA
Facility SIC Code:	7389	**DISN:**	BAY AREA AQMD
CO:	1	**CHAPIS:**	
Air Basin:	SF	**CERR Code:**	
District:	BA		
TS:			
Health Risk Asmt:			
Non-Cancer Chronic Haz Ind:			
Non-Cancer Acute Haz Ind:			

2001 Criteria Data

Facility ID:	8202	**CERR Code:**	
Facility SIC Code:	7389	**TOGT:**	.12
CO:	1	**ROGT:**	.12
Air Basin:	SF	**COT:**	
District:	BA	**NOXT:**	
COID:	ALA	**SOXT:**	
DISN:	BAY AREA AQMD	**PMT:**	
CHAPIS:		**PM10T:**	

2001 Toxic Data

Facility ID:	8202	**COID:**	ALA
Facility SIC Code:	7389	**DISN:**	BAY AREA AQMD
CO:	1	**CHAPIS:**	
Air Basin:	SF	**CERR Code:**	
District:	BA		
TS:			
Health Risk Asmt:			
Non-Cancer Chronic Haz Ind:			
Non-Cancer Acute Haz Ind:			

2002 Toxic Data

Facility ID:	8202	**COID:**	ALA
Facility SIC Code:	7389	**DISN:**	BAY AREA AQMD
CO:	1	**CHAPIS:**	
Air Basin:	SF	**CERR Code:**	
District:	BA		
TS:			
Health Risk Asmt:			
Non-Cancer Chronic Haz Ind:			
Non-Cancer Acute Haz Ind:			

---

669 | ***1 of 13*** | ***NNW*** | ***0.23 / 1,188.02*** | ***19.34 / 14*** | ***PG & E NEW SERVICE CENTER***
41800 BOSCELL ROAD
FREMONT CA 94538 | ***LUST***

Global ID:	T0600101075	**Census Tract:**	6001441503
Status Date:	12/30/1993	**Match Key:**	T0600101075
Case Type:	LUST CLEANUP SITE	**County:**	ALAMEDA

Oil Field:		**Latitude:**	37.5087868
Oil Field Operator:		**Longitude:**	-121.9806004
Status:	COMPLETED - CASE CLOSED	**RWQCB Region:**	

LUST Cleanup Sites from GeoTracker Cleanup Sites Data Download - Facilities Detail

CUF Case:	NO
Lead Agency:	SAN FRANCISCO BAY RWQCB (REGION 2)
Case Worker:	UUU
Local Agency:	ALAMEDA COUNTY WATER DISTRICT
RB Case No:	01-1166
Local Case No:	0090
File Location:	
Potential COC:	Gasoline
Potential Media of Concern:	Other Groundwater (uses other than drinking water)
Begin Date:	2/5/1987
How Discovered:	Tank Closure
How Discovered Description:	
Stop Method:	
Stop Description:	
Calwater Watershed Name:	Santa Clara - Fremont Bayside (205.20)
DWR GW Subbasin Name:	Santa Clara Valley - Niles Cone (2-009.01)
Disadvantaged Community:	
CalEnvScreen Score:	
Coordinate Source:	Google Geocode
Discharge Cause:	Physc / Mech Damage
Discharge Source:	Tank
EPA Region:	9
Leak Reported Dt:	1991-05-03 00:00:00
Military DoD Site:	No
No Further Action Dt:	1993-12-30 00:00:00
Qty Rlsd Gallons:	
Facility Project Sub Type:	
Calenviroscreen 3 Score:	51-55%
Calenviroscreen 4 Score:	40-45%
Site History:	

LUST Cleanup Sites from GeoTracker Cleanup Sites Data Download - Regulatory Contacts

Contact Type:	Local Agency Caseworker
Contact Name:	MICHELLE A. MYERS
Organization Name:	ALAMEDA COUNTY WATER DISTRICT
Address:	43885 SOUTH GRIMMER BOULEVARD
City:	FREMONT
Email:	michelle.myers@acwd.com
Phone No:	

Contact Type:	Regional Board Caseworker - Primary Caseworker
Contact Name:	Regional Water Board
Organization Name:	SAN FRANCISCO BAY RWQCB (REGION 2)
Address:	1515 CLAY ST SUITE 1400
City:	OAKLAND
Email:	
Phone No:	

LUST Cleanup Sites from GeoTracker Cleanup Sites Data Download - Status History

Status:	Completed - Case Closed
Status Date:	12/30/1993
Status:	Open - Case Begin Date
Status Date:	2/5/1987
Status:	Open - Site Assessment
Status Date:	2/5/1987

Status: Open - Site Assessment
Status Date: 6/25/1991

LUST Sites from GeoTracker Search - Regulatory Profile

Site Facility Name: PG & E NEW SERVICE CENTER
Site Facility Type: LUST CLEANUP SITE
Cleanup Status: COMPLETED - CASE CLOSED
Address: 41800 BOSCELL ROAD
City: FREMONT
Zip: 94538
County: ALAMEDA
Report Link: https://geotracker.waterboards.ca.gov/profile_report?global_id=T0600101075
Cleanup Status Detail: COMPLETED - CASE CLOSED AS OF 12/30/1993
Project Status:
Cleanup History Link: https://geotracker.waterboards.ca.gov/profile_report_include?global_id=T0600101075&tabname=regulatoryhistory
Potential COC: GASOLINE
Potential Media of Concern: OTHER GROUNDWATER (USES OTHER THAN DRINKING WATER)
File Location:
User Defined Beneficial Use:
Designated Beneficial Use: MUN, AGR, IND, PROC
DWR GW Sub Basin: Santa Clara Valley - Niles Cone (2-009.01)
Calwater Watershed Name: Santa Clara - Fremont Bayside (205.20)
Post Closure Site Management:
Future Land Use:
Cleanup Oversight Agencies: ALAMEDA COUNTY WATER DISTRICT (LEAD) - CASE #: 0090
CASEWORKER: MICHELLE A. MYERS
SAN FRANCISCO BAY RWQCB (REGION 2) (LEAD) - CASE #: 01-1166
CASEWORKER: Regional Water Board
San Francisco Bay RWQCB (Region 2) is the official lead agency for this case. Pursuant to a 1996 cooperative agreement (updated in 2013) between the two agencies, ACWD only provides day-to-day oversight.
CUF Claim No:
CUF Priority Assig:
CUF Amount Paid:
WDR Place Type:
WDR File No:
WDR Order No:
Project Oversight Agencies:
Facility Type:
Composting Method:
Grndwtr Monitoring Frequency:
Designated Beneficial Use Desc: Municipal and Domestic Supply, Agricultural Supply, Industrial Service Supply, Industrial Process Supply
Site History:

No site history available

LUST Sites from GeoTracker Search - Cleanup Status History

Status: Open - Case Begin Date
Date : 2/5/1987

Status: Open - Site Assessment
Date : 2/5/1987

Status: Completed - Case Closed
Date : 12/30/1993

Status: Open - Site Assessment
Date : 6/25/1991

Sites from GeoTracker Search - Cleanup Action Report (as of May 25, 2023)

Action Type: EXCAVATION

Begin Date: 11/3/1987
End Date: 11/3/1987
Phase: Soil
Contaminant Mass Removed:
Description:

Sites from GeoTracker Search - Regulatory Activities (as of May 25, 2023)

Action Type: Other Regulatory Actions
Action: Closure/No Further Action Letter
Action Date: 12/30/1993
Received Issue Date: 12/30/1993
Doc Link: https://geotracker.waterboards.ca.gov/view_documents?global_id=T0600101075&enforcement_id=6457323&temptable=ENFORCEMENT
Title Description Comments:

UST Case Closure

Action Type: Leak Action
Action: Leak Discovery
Action Date: 5/3/1991
Received Issue Date:
Doc Link:
Title Description Comments:

Action Type: Leak Action
Action: Leak Stopped
Action Date: 5/3/1991
Received Issue Date:
Doc Link:
Title Description Comments:

Action Type: Leak Action
Action: Leak Reported
Action Date: 5/3/1991
Received Issue Date:
Doc Link:
Title Description Comments:

Action Type: Cleanup Action
Action: Excavation
Action Date: 11/3/1987
Received Issue Date:
Doc Link:
Title Description Comments:

Sites from GeoTracker Search - Documents (as of May 25, 2023)

Document Type: Site Documents ***Document Date:*** 12/30/1993
Type: CLOSURE/NO FURTHER ACTION LETTER ***Submitted:***
Submitted By: MICHAEL ORJI (REGULATOR)
Title: UST CASE CLOSURE
Title Link: https://geotracker.waterboards.ca.gov/view_documents?global_id=T0600101075&enforcement_id=6457323

669	2 of 13	NNW	0.23 / 1,188.02	19.34 / 14	***FREMONT DISTRIBUTION CENTER*** ***41800 BOSCELL ROAD*** ***FREMONT CA 94538***	HHSS

County: Alameda
Tank Details Microfiche: http://geotracker.waterboards.ca.gov/ustpdfs/pdf/00036100.pdf

Map Key	Number of Records	Direction	Distance (mi/ft)	Elev/Diff (ft)	Site	DB
669	3 of 13	NNW	0.23 / 1,188.02	19.34 / 14	PG&E - Fremont Service Center 41800 Boscell Road Fremont CA 94538	UST

Facility ID: 60064
CERS ID: 10136122
County: Alameda
Latitude: 37.14814
Longitude: -119.644249
Permitting Agency: Fremont City Fire Department
Site Facility Type: PERMITTED UNDERGROUND STORAGE TANK (UST)
Note: Information related to facilities can be searched on Geo Tracker Website: https://geotracker.waterboards.ca.gov/search

Tank Details

Epa Region: 9
No. of Closed UST: 3
No. of Inuse UST:
No. of Oos UST: 0
Owner Type: Non-Government
Tank ID No.: Waste Oil
Tank Status: UST Removal
Tank Type: Double Wall
Tank Alarms: Yes
Tank Ball Float: Yes
Tank Operator Name: PG&E: Environmental Field Specialist
Tank Operator Mail Address: 41800 Boscell Road
Tank Operator Mail City: Fremont
Tank Operator Mail State: CA
Tank Operator Mail Zip: 94538
Tank Owner Name: PG&E - Environmental Management
Tank Owner Mailing Address: 77 Beale Street
Tank Owner Mailing City: San Francisco
Tank Owner Mailing State: CA
Tank Owner Mailing Zip: 94105
Tank Capacity Gallons: 520
Tank Piping Construction: Double Walled
Tank Piping Type: Gravity
Tank Pw Piping Construction: Flexible
Tank Sacrificial Anode: No
Tank Closure Date: 9/12/2017 12:00:00 AM
Tank Configuration: Stand Alone Tank
Tank Contents: Used Oil
Tank Cp Impr Curr: No
Tank Cp Shutoff: No
Tank Installatn Dt: 1/1/1990 12:00:00 AM
Tank No of Compart: 1
Tank Pc Constructn: Steel
Tank Spill Bucket: Yes
Tank Tribal Lands: No

Tank Details

Epa Region: 9
No. of Closed UST: 3
No. of Inuse UST:
No. of Oos UST: 0
Owner Type: Non-Government
Tank ID No.: Unleaded
Tank Status: UST Removal
Tank Type: Double Wall
Tank Alarms: Yes
Tank Ball Float: Yes
Tank Operator Name: PG&E: Environmental Field Specialist
Tank Operator Mail Address: 41800 Boscell Road
Tank Operator Mail City: Fremont
Tank Operator Mail State: CA
Tank Operator Mail Zip: 94538
Tank Owner Name: PG&E - Environmental Management
Tank Owner Mailing Address: 77 Beale Street
Tank Owner Mailing City: San Francisco
Tank Owner Mailing State: CA
Tank Owner Mailing Zip: 94105
Tank Capacity Gallons: 10000
Tank Piping Construction: Double Walled
Tank Piping Type: Conventional Suction
Tank Closure Date: 9/12/2017 12:00:00 AM
Tank Configuration: Stand Alone Tank
Tank Contents: Regular Unleaded
Tank Cp Impr Curr: No
Tank Cp Shutoff: No
Tank Installatn Dt: 1/1/1990 12:00:00 AM
Tank No of Compart: 1
Tank Pc Constructn: Steel
Tank Spill Bucket: Yes
Tank Tribal Lands: No

Tank Pw Piping Construction: Flexible
Tank Sacrificial Anode: No

Tank Details

Epa Region:	9	**Tank Closure Date:**	9/12/2017 12:00:00 AM
No. of Closed UST:	3	**Tank Configuration:**	Stand Alone Tank
No. of Inuse UST:		**Tank Contents:**	Diesel
No. of Oos UST:	0	**Tank Cp Impr Curr:**	No
Owner Type:	Non-Government	**Tank Cp Shutoff:**	No
Tank ID No.:	Diesel	**Tank Installatn Dt:**	1/1/1990 12:00:00 AM
Tank Status:	UST Removal	**Tank No of Compart:**	1
Tank Type:	Double Wall	**Tank Pc Constructn:**	Steel
Tank Alarms:	Yes	**Tank Spill Bucket:**	Yes
Tank Ball Float:	Yes	**Tribal Lands:**	No

Tank Operator Name: PG&E: Environmental Field Specialist
Tank Operator Mail Address: 41800 Boscell Road
Tank Operator Mail City: Fremont
Tank Operator Mail State: CA
Tank Operator Mail Zip: 94538
Tank Owner Name: PG&E - Environmental Management
Tank Owner Mailing Address: 77 Beale Street
Tank Owner Mailing City: San Francisco
Tank Owner Mailing State: CA
Tank Owner Mailing Zip: 94105
Tank Capacity Gallons: 10000
Tank Piping Construction: Double Walled
Tank Piping Type: Conventional Suction
Tank Pw Piping Construction: Flexible
Tank Sacrificial Anode: No

669	4 of 13	NNW	0.23 / 1,188.02	19.34 / 14	PACIFIC GAS AND ELECTRIC 41800 BOSCELL ROAD FREMONT CA 94538	EMISSIONS

2004 Criteria Data

Facility ID:	14165	**CERR Code:**	
Facility SIC Code:	4931	**TOGT:**	.007
CO:	1	**ROGT:**	.0058569
Air Basin:	SF	**COT:**	.019
District:	BA	**NOXT:**	.083
COID:	ALA	**SOXT:**	.001
DISN:	BAY AREA AQMD	**PMT:**	.006
CHAPIS:		**PM10T:**	.005856

2004 Toxic Data

Facility ID:	14165	**COID:**	ALA
Facility SIC Code:	4931	**DISN:**	BAY AREA AQMD
CO:	1	**CHAPIS:**	
Air Basin:	SF	**CERR Code:**	
District:	BA		
TS:			
Health Risk Asmt:			
Non-Cancer Chronic Haz Ind:			
Non-Cancer Acute Haz Ind:			

2005 Criteria Data

Facility ID:	14165	**CERR Code:**	
Facility SIC Code:	4931	**TOGT:**	.007

CO:	1	**ROGT:**	.0058569
Air Basin:	SF	**COT:**	.019
District:	BA	**NOXT:**	.083
COID:	ALA	**SOXT:**	.001
DISN:	BAY AREA AQMD	**PMT:**	.006
CHAPIS:		**PM10T:**	.005856

2005 Toxic Data

Facility ID:	14165	**COID:**	ALA
Facility SIC Code:	4931	**DISN:**	BAY AREA AQMD
CO:	1	**CHAPIS:**	
Air Basin:	SF	**CERR Code:**	
District:	BA		
TS:			
Health Risk Asmt:			
Non-Cancer Chronic Haz Ind:			
Non-Cancer Acute Haz Ind:			

2006 Criteria Data

Facility ID:	14165	**CERR Code:**	
Facility SIC Code:	4931	**TOGT:**	.017
CO:	1	**ROGT:**	.0142239
Air Basin:	SF	**COT:**	.046
District:	BA	**NOXT:**	.214
COID:	ALA	**SOXT:**	.003
DISN:	BAY AREA AQMD	**PMT:**	.015
CHAPIS:		**PM10T:**	.01464

2006 Toxic Data

Facility ID:	14165	**COID:**	ALA
Facility SIC Code:	4931	**DISN:**	BAY AREA AQMD
CO:	1	**CHAPIS:**	
Air Basin:	SF	**CERR Code:**	
District:	BA		
TS:			
Health Risk Asmt:			
Non-Cancer Chronic Haz Ind:			
Non-Cancer Acute Haz Ind:			

2007 Criteria Data

Facility ID:	14165	**CERR Code:**	
Facility SIC Code:	4931	**TOGT:**	.017
CO:	1	**ROGT:**	.0142239
Air Basin:	SF	**COT:**	.046
District:	BA	**NOXT:**	.214
COID:	ALA	**SOXT:**	.003
DISN:	BAY AREA AQMD	**PMT:**	.015
CHAPIS:		**PM10T:**	.01464

2007 Toxic Data

Facility ID:	14165	**COID:**	ALA
Facility SIC Code:	4931	**DISN:**	BAY AREA AQMD
CO:	1	**CHAPIS:**	
Air Basin:	SF	**CERR Code:**	
District:	BA		
TS:			
Health Risk Asmt:			
Non-Cancer Chronic Haz Ind:			

Non-Cancer Acute Haz Ind:

2008 Criteria Data

Facility ID:	14165	***CERR Code:***	
Facility SIC Code:	4931	***TOGT:***	.017
CO:	1	***ROGT:***	.0142239
Air Basin:	SF	***COT:***	.074
District:	BA	***NOXT:***	.095
COID:	ALA	***SOXT:***	0
DISN:	BAY AREA AQMD	***PMT:***	.011
CHAPIS:		***PM10T:***	.010736

2008 Toxic Data

Facility ID:	14165	***COID:***	ALA
Facility SIC Code:	4931	***DISN:***	BAY AREA AQMD
CO:	1	***CHAPIS:***	
Air Basin:	SF	***CERR Code:***	
District:	BA		
TS:			
Health Risk Asmt:			
Non-Cancer Chronic Haz Ind:			
Non-Cancer Acute Haz Ind:			

2009 Criteria Data

Facility ID:	14165	***CERR Code:***	
Facility SIC Code:	4931	***TOGT:***	.017
CO:	1	***ROGT:***	.0142239
Air Basin:	SF	***COT:***	.074
District:	BA	***NOXT:***	.095
COID:	ALA	***SOXT:***	0
DISN:	BAY AREA AQMD	***PMT:***	.011270491803278688524590163934426229508282
CHAPIS:		***PM10T:***	.011

2009 Toxic Data

Facility ID:	14165	***COID:***	ALA
Facility SIC Code:	4931	***DISN:***	BAY AREA AQMD
CO:	1	***CHAPIS:***	
Air Basin:	SF	***CERR Code:***	
District:	BA		
TS:			
Health Risk Asmt:			
Non-Cancer Chronic Haz Ind:			
Non-Cancer Acute Haz Ind:			

2010 Toxic Data

Facility ID:	14165	***COID:***	ALA
Facility SIC Code:	4931	***DISN:***	BAY AREA AQMD
CO:	1	***CHAPIS:***	
Air Basin:	SF	***CERR Code:***	
District:	BA		
TS:			
Health Risk Asmt:			
Non-Cancer Chronic Haz Ind:			
Non-Cancer Acute Haz Ind:			

2011 Criteria Data

Facility ID:	14165	***CERR Code:***	
Facility SIC Code:	4931	***TOGT:***	0
CO:	1	***ROGT:***	0
Air Basin:	SF	***COT:***	.005
District:	BA	***NOXT:***	.005
COID:	ALA	***SOXT:***	0
DISN:	BAY AREA AQMD	***PMT:***	0
CHAPIS:		***PM10T:***	0

2011 Toxic Data

Facility ID:	14165	***COID:***	ALA
Facility SIC Code:	4931	***DISN:***	BAY AREA AQMD
CO:	1	***CHAPIS:***	
Air Basin:	SF	***CERR Code:***	
District:	BA		
TS:			
Health Risk Asmt:			
Non-Cancer Chronic Haz Ind:			
Non-Cancer Acute Haz Ind:			

2012 Criteria Data

Facility ID:	14165	***CERR Code:***	
Facility SIC Code:	4931	***TOGT:***	0
CO:	1	***ROGT:***	0
Air Basin:	SF	***COT:***	.005
District:	BA	***NOXT:***	.005
COID:	ALA	***SOXT:***	0
DISN:	BAY AREA AQMD	***PMT:***	0
CHAPIS:		***PM10T:***	0

2012 Toxic Data

Facility ID:	14165	***COID:***	ALA
Facility SIC Code:	4931	***DISN:***	BAY AREA AQMD
CO:	1	***CHAPIS:***	
Air Basin:	SF	***CERR Code:***	
District:	BA		
TS:			
Health Risk Asmt:			
Non-Cancer Chronic Haz Ind:			
Non-Cancer Acute Haz Ind:			

2013 Criteria Data

Facility ID:	14165	***CERR Code:***	
Facility SIC Code:	4931	***TOGT:***	0
CO:	1	***ROGT:***	0
Air Basin:	SF	***COT:***	.005
District:	BA	***NOXT:***	.005
COID:	ALA	***SOXT:***	0
DISN:	BAY AREA AQMD	***PMT:***	0
CHAPIS:		***PM10T:***	0

2013 Toxic Data

Facility ID:	14165	***COID:***	ALA
Facility SIC Code:	4931	***DISN:***	BAY AREA AQMD
CO:	1	***CHAPIS:***	
Air Basin:	SF	***CERR Code:***	

District: BA
TS:
Health Risk Asmt:
Non-Cancer Chronic Haz Ind:
Non-Cancer Acute Haz Ind:

2014 Criteria Data

Facility ID:	14165	**CERR Code:**	
Facility SIC Code:	4931	**TOGT:**	.001568447
CO:	1	**ROGT:**	
Air Basin:	SF	**COT:**	.008855515
District:	BA	**NOXT:**	.01012332
COID:	ALA	**SOXT:**	.000010516
DISN:	BAY AREA AQMD	**PMT:**	.001127744
CHAPIS:		**PM10T:**	.001082634

2014 Toxic Data

Facility ID:	14165	**COID:**	ALA
Facility SIC Code:	4931	**DISN:**	BAY AREA AQMD
CO:	1	**CHAPIS:**	
Air Basin:	SF	**CERR Code:**	
District:	BA		
TS:			
Health Risk Asmt:			
Non-Cancer Chronic Haz Ind:			
Non-Cancer Acute Haz Ind:			

2015 Criteria Data

Facility ID:	14165	**CERR Code:**	
Facility SIC Code:	4931	**TOGT:**	.001568447
CO:	1	**ROGT:**	.001525315
Air Basin:	SF	**COT:**	.008855515
District:	BA	**NOXT:**	.01012332
COID:	ALA	**SOXT:**	.000010516
DISN:	BAY AREA AQMD	**PMT:**	.001127744
CHAPIS:		**PM10T:**	.001082634

2015 Toxic Data

Facility ID:	14165	**COID:**	ALA
Facility SIC Code:	4931	**DISN:**	BAY AREA AQMD
CO:	1	**CHAPIS:**	
Air Basin:	SF	**CERR Code:**	
District:	BA		
TS:			
Health Risk Asmt:			
Non-Cancer Chronic Haz Ind:			
Non-Cancer Acute Haz Ind:			

2016 Criteria Data

Facility ID:	14165	**CERR CODE:**	
Facility SIC Code:	4931	**TOGT:**	.003948463
CO:	1	**ROGT:**	.0034687247455
Air Basin:	SF	**COT:**	.022762166
District:	BA	**NOXT:**	.025530453
COID:	ALA	**SOXT:**	.000026521
DISN:	BAY AREA AQMD	**PMT:**	.000689098
CHAPIS:		**PM10T:**	.000661533

2016 Toxic Data

Facility ID:	14165	***TS:***	
Facility SIC Code:	4931	***HRA:***	
CERR CODE:		***CH Index:***	
COID:	ALA	***AH Index:***	
CO:	1	***Air Basin:***	SF
DISN:	BAY AREA AQMD	***District:***	BA
CHAPIS:			

2017 Criteria Data

Facility ID:	14165	***CERR Code:***	
Facility SIC Code:	4931	***TOGT:***	.003948463
CO:	1	***ROGT:***	.0034687247455
Air Basin:	SF	***COT:***	.022762166
District:	BA	***NOXT:***	.025530453
COID:	ALA	***SOXT:***	.000026521
DISN:	BAY AREA AQMD	***PMT:***	.000689098
CHAPIS:		***PM10T:***	.000661533

2017 Toxic Data

Facility ID:	14165	***COID:***	ALA
Facility SIC Code:	4931	***DISN:***	BAY AREA AQMD
CO:	1	***CHAPIS:***	
Air Basin:	SF	***CERR Code:***	
District:	BA		
TS:			
Health Risk Asmt:			
Non-Cancer Chronic Haz Ind:			
Non-Cancer Acute Haz Ind:			

2018 Criteria Data

Facility ID:	14165	***CERR Code:***	
Facility SIC Code:	4931	***TOGT:***	.004386343
CO:	1	***ROGT:***	.0038534023255
Air Basin:	SF	***COT:***	.025020147
District:	BA	***NOXT:***	.028335824
COID:	ALA	***SOXT:***	.000029435
DISN:	BAY AREA AQMD	***PMT:***	.000767832
CHAPIS:		***PM10T:***	.000737118

2018 Toxic Data

Facility ID:	14165	***COID:***	ALA
Facility SIC Code:	4931	***DISN:***	BAY AREA AQMD
CO:	1	***CHAPIS:***	
Air Basin:	SF	***CERR Code:***	
District:	BA		
TS:			
Health Risk Asmt:			
Non-Cancer Chronic Haz Ind:			
Non-Cancer Acute Haz Ind:			

2019 Criteria Data

CO:	1	***CHAPIS:***	
Air Basin:	SF	***CERR Code:***	
Facility ID:	14165	***ROGT:***	.0038534023255
District:	BA	***COT:***	.025020147

Map Key	Number of Records	Direction	Distance (mi/ft)	Elev/Diff (ft)	Site	DB

Facility SIC Code:	4931	**NOXT:**	.028335824
CO ID:	ALA	**SOXT:**	.000029435
DISN:	BAY AREA AQMD		
PM10T:	.000737118		
TOGT:	.004386343		
PMT:	.000767832		

2019 Toxic Data

CO:	1	**DISN:**	BAY AREA AQMD
Air Basin:	SF	**CHAPIS:**	
Faccility ID:	14165	**CERR Code:**	
District:	BA	**TS:**	
Facility SIC Code:	4931	**Health Risk Asmt:**	
COID:	ALA		
Non-Cancer Chronic Haz Ind:			
Non-Cancer Acute Haz Ind:			

2020 Criteria Data

CO:	1	**CHAPIS:**	
Air Basin:	SF	**CERR Code:**	
Facility ID:	14165	**ROGT:**	.009179708293
District:	BA	**COT:**	.057913382
Facility SIC Code:	4931	**NOXT:**	.067338043
CO ID:	ALA	**SOXT:**	.00006995
DISN:	BAY AREA AQMD		
TOGT:	.010449298		
PMT:	.001843842		
PM10T:	.001770088		

2020 Toxic Data

CO:	1	**DISN:**	BAY AREA AQMD
Air Basin:	SF	**CHAPIS:**	
Facility ID:	14165	**CHERR Code:**	
District:	BA	**TS:**	
Facility SIC Code:	4931	**Health Risk Asmt:**	
COID:	ALA		
Non-Cancer Chronic Haz Ind:			
Non-Cancer Acute Haz Ind:			

669	*5 of 13*	*NNW*	*0.23 / 1,188.02*	*19.34 / 14*	***PACIFIC GAS AND ELECTRIC COMPA*** ***41800 BOSCELL ROAD*** ***FREMONT CA 94538***	***EMISSIONS***

1990 Criteria Data

Facility ID:	3163	**CERR Code:**	
Facility SIC Code:	4939	**TOGT:**	.1
CO:	1	**ROGT:**	.04
Air Basin:	SF	**COT:**	
District:	BA	**NOXT:**	
COID:	ALA	**SOXT:**	
DISN:	BAY AREA AQMD	**PMT:**	
CHAPIS:		**PM10T:**	

1990 Toxic Data

Facility ID:	3163	**COID:**	ALA

Map Key	Number of Records	Direction	Distance (mi/ft)	Elev/Diff (ft)	Site	DB

Facility SIC Code:	4939	**DISN:**	BAY AREA AQMD
CO:	1	**CHAPIS:**	
Air Basin:	SF	**CERR Code:**	
District:	BA		
TS:			
Health Risk Asmt:			
Non-Cancer Chronic Haz Ind:			
Non-Cancer Acute Haz Ind:			

Map Key	Number of Records	Direction	Distance (mi/ft)	Elev/Diff (ft)	Site	DB
669	6 of 13	NNW	0.23 / 1,188.02	19.34 / 14	FREMONT DISTRIBUTION CENTER 41800 BOSCELL ROAD FREMONT CA	HIST TANK

Owner Name:	LOUISIANA-PACIFIC CORPORATION	**No of Containers:**	2
Owner Street:	111 S.W. FIFTH AVENUE	**County:**	ALAMEDA
Owner City:	PORTLAND	**Facility State:**	CA
Owner State:	CA	**Facility Zip:**	94538
Owner Zip:	97204		

Map Key	Number of Records	Direction	Distance (mi/ft)	Elev/Diff (ft)	Site	DB
669	7 of 13	NNW	0.23 / 1,188.02	19.34 / 14	PG & E FREMONT SERVICE CENTER 41800 BOSCELL RD FREMONT CA 94538	EMISSIONS

2017 Criteria Data

Facility ID:	108782	**CERR Code:**	
Facility SIC Code:	5411	**TOGT:**	.0077373
CO:	1	**ROGT:**	.0077373
Air Basin:	SF	**COT:**	
District:	BA	**NOXT:**	
COID:	ALA	**SOXT:**	
DISN:	BAY AREA AQMD	**PMT:**	
CHAPIS:		**PM10T:**	

2017 Toxic Data

Facility ID:	108782	**COID:**	ALA
Facility SIC Code:	5411	**DISN:**	BAY AREA AQMD
CO:	1	**CHAPIS:**	
Air Basin:	SF	**CERR Code:**	
District:	BA		
TS:			
Health Risk Asmt:			
Non-Cancer Chronic Haz Ind:			
Non-Cancer Acute Haz Ind:			

2018 Criteria Data

Facility ID:	108782	**CERR Code:**	
Facility SIC Code:	4931	**TOGT:**	.0077373
CO:	1	**ROGT:**	.0077373
Air Basin:	SF	**COT:**	
District:	BA	**NOXT:**	
COID:	ALA	**SOXT:**	
DISN:	BAY AREA AQMD	**PMT:**	
CHAPIS:		**PM10T:**	

2018 Toxic Data

Map Key	Number of Records	Direction	Distance (mi/ft)	Elev/Diff (ft)	Site	DB

Facility ID:	108782	**COID:**	ALA
Facility SIC Code:	4931	**DISN:**	BAY AREA AQMD
CO:	1	**CHAPIS:**	
Air Basin:	SF	**CERR Code:**	
District:	BA		
TS:			
Health Risk Asmt:			
Non-Cancer Chronic Haz Ind:			
Non-Cancer Acute Haz Ind:			

2019 Criteria Data

CO:	1	**CHAPIS:**	
Air Basin:	SF	**CERR Code:**	
Facility ID:	108782	**ROGT:**	.0077373
District:	BA	**COT:**	
Facility SIC Code:	4931	**NOXT:**	
CO ID:	ALA	**SOXT:**	
DISN:	BAY AREA AQMD		
PM10T:			
TOGT:	.0077373		
PMT:			

2019 Toxic Data

CO:	1	**DISN:**	BAY AREA AQMD
Air Basin:	SF	**CHAPIS:**	
Faccility ID:	108782	**CERR Code:**	
District:	BA	**TS:**	
Facility SIC Code:	4931	**Health Risk Asmt:**	
COID:	ALA		
Non-Cancer Chronic Haz Ind:			
Non-Cancer Acute Haz Ind:			

2020 Criteria Data

CO:	1	**CHAPIS:**	
Air Basin:	SF	**CERR Code:**	
Facility ID:	108782	**ROGT:**	.0077373
District:	BA	**COT:**	
Facility SIC Code:	4931	**NOXT:**	
CO ID:	ALA	**SOXT:**	
DISN:	BAY AREA AQMD		
TOGT:	.0077373		
PMT:			
PM10T:			

2020 Toxic Data

CO:	1	**DISN:**	BAY AREA AQMD
Air Basin:	SF	**CHAPIS:**	
Facility ID:	108782	**CHERR Code:**	
District:	BA	**TS:**	
Facility SIC Code:	4931	**Health Risk Asmt:**	
COID:	ALA		
Non-Cancer Chronic Haz Ind:			
Non-Cancer Acute Haz Ind:			

669	*8 of 13*	*NNW*	*0.23 / 1,188.02*	*19.34 / 14*	***P G & E SERVICE CENTER 41800 BOSCELL RD FREMONT CA***	***UST SWEEPS***

C C:	A01-009-1673	***D Filename:***	SITE06A

Map Key	Number of Records	Direction	Distance (mi/ft)	Elev/Diff (ft)	Site	DB

BOE:		**Page No:**	180
Comp:	1673	**County:**	ALAMEDA
Status:	ACTIVE	**State :**	CA
No of Tanks:	3	**Zip:**	94538
Jurisdict:	CITY OF FREMONT	**Latitude:**	37.508481
Agency:	FIRE DEPARTMENT	**Longitude:**	-121.981569
Phone:		**Georesult:**	S5HPNTSCZA

Tank Details

Tank ID:	000002	**S Contain:**	
O Tank ID:	2	**Stg:**	P
SWRCB No:	01-009-001673-000002	**Storage :**	
Removed:		**Storag Type:**	PRODUCT
Installed:		**P Contain:**	
A Date:	09-18-91	**Content:**	DIESEL
Capac:	10000	**ONA:**	
Tank Use:	M.V. FUEL	**D File Name:**	TANK6

Tank Details

Tank ID:	000003	**S Contain:**	
O Tank ID:	3	**Stg:**	W
SWRCB No:	01-009-001673-000003	**Storage :**	
Removed:		**Storag Type:**	WASTE
Installed:		**P Contain:**	
A Date:	09-18-91	**Content:**	WASTE OIL
Capac:	500	**ONA:**	
Tank Use:	OIL	**D File Name:**	TANK6

Tank Details

Tank ID:	000001	**S Contain:**	
O Tank ID:	1	**Stg:**	P
SWRCB No:	01-009-001673-000001	**Storage :**	
Removed:		**Storag Type:**	PRODUCT
Installed:		**P Contain:**	
A Date:	09-18-91	**Content:**	REG UNLEADED
Capac:	10000	**ONA:**	
Tank Use:	M.V. FUEL	**D File Name:**	TANK6

Map Key	Number of Records	Direction	Distance (mi/ft)	Elev/Diff (ft)	Site	DB
669	9 of 13	NNW	0.23 / 1,188.02	19.34 / 14	PG & E NEW SERVICE CENTER 41800 BOSCELL ROAD FREMONT CA 94538	CONT ALAMEDA

Facility Type:	LUST CLEANUP SITE	**Rel Desc:**	
Status:	COMPLETED - CASE CLOSED	**Rel Type:**	
Site Code:		**Rel T Desc:**	
Site ID:		**Program:**	
Record ID:		**Case Desc:**	
ID Type:		**ID Date:**	
Substance:			
County:	ALAMEDA		
Longitude:			
Latitude:			

Site Details

Global ID:	T0600101075	**Inv Party:**	
Fac ID:		**Inv P Type:**	
Desc:			

Map Key	Number of Records	Direction	Distance (mi/ft)	Elev/Diff (ft)	Site	DB
669	10 of 13	NNW	0.23 / 1,188.02	19.34 / 14	PG&E - FREMONT SERVICE CENTER 41800 BOSCELL ROAD FREMONT CA 94538	CONT ALAMEDA

Facility Type: PERMITTED UNDERGROUND STORAGE TANK (UST)
Status:
Site Code:
Site ID:
Record ID:
ID Type:
Substance:
County: ALAMEDA
Longitude:
Latitude:

Rel Desc:
Rel Type:
Rel T Desc:
Program:
Case Desc:
ID Date:

Site Details

Global ID:
Fac ID: C90001673
Desc:

Inv Party:
Inv P Type:

Map Key	Number of Records	Direction	Distance (mi/ft)	Elev/Diff (ft)	Site	DB
669	11 of 13	NNW	0.23 / 1,188.02	19.34 / 14	PG&E - Fremont Service Center 41800 BOSCELL ROAD FREMONT CA 94538	CERS TANK

Site ID: 56688
Latitude: 37.508950
Longitude: -121.980890

Regulated Programs

EI ID: 10136122
EI Description: Chemical Storage Facilities

EI ID: 110055672632
EI Description: US EPA Air Emission Inventory System (EIS)

EI ID: 10136122
EI Description: Aboveground Petroleum Storage

EI ID: 10136122
EI Description: RCRA LQ HW Generator

EI ID: 10136122
EI Description: Hazardous Waste Generator

Violations

Violation Date: 03/22/2019
Violation Program: HW
Citation: HSC 6.5 Multiple - California Health and Safety Code, Chapter 6.5, Section(s) Multiple
Violation Notes:

Violation Source: CERS
Violation Division: Fremont City Fire Department

Returned to compliance on 04/22/2019. Hazardous Waste Generator Program - Administration/Documentation - General Identify the "end-route" of the exterior floor drain and label to ensure an accidental discharge does not occur. Ex: "Flows to Sanitary"

Violation Description:

Hazardous Waste Generator Program - Administration/Documentation - General

Violations

Violation Date: 10/26/2016 ***Violation Source:*** CERS
Violation Program: APSA ***Violation Division:*** Fremont City Fire Department
Citation: HSC 6.67 25270.4.5(a) - California Health and Safety Code, Chapter 6.67, Section(s) 25270.4.5(a)
Violation Notes:

Returned to compliance on 11/22/2016. Provide an additional map showing all the qualified point sources outlined in the SPCC. The existing map in the plan is confusing and over detailed with information that is not applicable

Violation Description:

Failure to include in the SPCC Plan an adequate facility diagram, or no facility diagram included.

The facility diagram is not required on a Tier I qualified facility SPCC Plan.

Violations

Violation Date: 02/10/2015 ***Violation Source:*** CERS
Violation Program: UST ***Violation Division:*** Fremont City Fire Department
Citation: 23 CCR 16 2715(c)(2) - California Code of Regulations, Title 23, Chapter 16, Section(s) 2715(c)(2)
Violation Notes:

Returned to compliance on 04/02/2015. diesel overspill bucket fail. retested and passed 4/2

Violation Description:

Failure to comply with one or more of the following: maintain the spill bucket in good condition, containment free of debris/liquid, and/or to remove the contents of the spill bucket when a release/leak/spill was observed.

Violations

Violation Date: 02/02/2017 ***Violation Source:*** CERS
Violation Program: UST ***Violation Division:*** Fremont City Fire Department
Citation: 23 CCR 16 2665 - California Code of Regulations, Title 23, Chapter 16, Section(s) 2665
Violation Notes:

Returned to compliance on 03/08/2017. Failure to comply with one or more of the following: Failure to install or maintain a liquid-tight spill bucket. Have a minimum capacity of five gallons. Have a functional drain valve or other method for the removal of liquid from the spill bucket/spill container. Be resistant to galvanic corrosion.

Violation Description:

Failure to comply with one or more of the following:

Failure to install or maintain a liquid-tight spill bucket.

Have a minimum capacity of five gallons.

Have a functional drain valve or other method for the removal of liquid from the spill bucket/spill container.

Be resistant to galvanic corrosion.

Violations

Violation Date: 10/26/2016 ***Violation Source:*** CERS
Violation Program: APSA ***Violation Division:*** Fremont City Fire Department
Citation: HSC 6.67 Multiple - California Health and Safety Code, Chapter 6.67, Section(s) Multiple
Violation Notes:

Returned to compliance on 11/22/2016. UST's are not required to be reported in the SP cc plan and should be removed if not applicable

Violation Description:

APSA Program - Administration/Documentation - General

Violations

Violation Date: 10/26/2016 ***Violation Source:*** CERS
Violation Program: APSA ***Violation Division:*** Fremont City Fire Department
Citation: HSC 6.67 25270.4.5(a) - California Health and Safety Code, Chapter 6.67, Section(s) 25270.4.5(a)
Violation Notes:

Returned to compliance on 11/22/2016.

Violation Description:

Failure to state reasons for nonconformance and describe equivalent methods in detail if claiming equivalent environmental protection for SPCC requirements other than secondary containment.

Violations

Violation Date: 10/26/2016 ***Violation Source:*** CERS
Violation Program: APSA ***Violation Division:*** Fremont City Fire Department
Citation: HSC 6.67 25270.4.5(a) - California Health and Safety Code, Chapter 6.67, Section(s) 25270.4.5(a)
Violation Notes:

Returned to compliance on 11/22/2016. . Alternate or secondary contact name and phone number are not applicable

Violation Description:

Failure to designate person who reports to management as accountable for discharge prevention at facility.

Violations

Violation Date: 03/22/2019 ***Violation Source:*** CERS
Violation Program: HW ***Violation Division:*** Fremont City Fire Department
Citation: 22 CCR 12 66262.34(f) - California Code of Regulations, Title 22, Chapter 12, Section(s) 66262.34(f)
Violation Notes:

Returned to compliance on 04/22/2019. Failure to properly label hazardous waste accumulation containers and portable tanks with the following requirements: Hazardous Waste , name and address of the generator, physical and chemical characteristics of the Hazardous Waste, and starting accumulation date. Place label on used oil tank drain sink, to ensure it is emptied regularly.

Violation Description:

Failure to properly label hazardous waste accumulation containers and portable tanks with the following requirements: "Hazardous Waste", name and address of the generator, physical and chemical characteristics of the Hazardous Waste, and starting accumulation date.

Violations

Violation Date: 04/09/2019 ***Violation Source:*** CERS
Violation Program: HW ***Violation Division:*** Fremont City Fire Department
Citation: 22 CCR 15 66265.52 - California Code of Regulations, Title 22, Chapter 15, Section(s) 66265.52
Violation Notes:

Returned to compliance on 04/09/2019. Contingency Plan contained incorrect UPA phone number. Corrected at the time of inspection.

Violation Description:

Failure to include all of the following in the Contingency Plan: description of actions personnel will take in response to a release or emergency, arrangements with local authorities, list of emergency coordinators including name, addresses & phone numbers, list of emergency equipment and their physical description, location and capabilities, evacuation plan, and OES phone number. (If the owner or operator has already prepared a Spill Prevention, Control, and Countermeasures (SPCC) Plan or some other emergency or contingency plan, the owner or operator need only amend that plan to incorporate hazardous waste management provisions.)

Violations

Violation Date: 10/26/2016 ***Violation Source:*** CERS
Violation Program: HMRRP ***Violation Division:*** Fremont City Fire Department
Citation: 19 CCR 6.95 25508(a)(1) - California Code of Regulations, Title 19, Chapter 6.95, Section(s) 25508(a)(1)
Violation Notes:

Returned to compliance on 10/26/2016.

Violation Description:

Failure to complete and electronically submit the Business Activities Page and/or Business Owner Operator Identification Page.

Violations

Violation Date: 10/26/2016 ***Violation Source:*** CERS
Violation Program: APSA ***Violation Division:*** Fremont City Fire Department
Citation: HSC 6.67 25270.8 - California Health and Safety Code, Chapter 6.67, Section(s) 25270.8
Violation Notes:

Returned to compliance on 11/22/2016. On page 3 –5, the local CUPA should be added to the agency contact list for reporting any spills

Violation Description:

Failure to report immediately upon discovery spills or other releases of one barrel (42 gallons) or more of petroleum to Cal OES and UPA or 911.

Violations

Violation Date: 02/12/2014 ***Violation Source:*** CERS
Violation Program: HW ***Violation Division:*** Fremont City Fire Department
Citation: HSC 6.67 Multiple - California Health and Safety Code, Chapter 6.67, Section(s) Multiple
Violation Notes:

Returned to compliance on 03/12/2014. One drum no label, corrected during inspection

Violation Description:

Haz Waste Generator Program - Administration/Documentation - General

Evaluations

Eval Date: 10/26/2016
Violations Found: Yes
Eval General Type: Compliance Evaluation Inspection
Eval Type: Routine done by local agency
Eval Division: Fremont City Fire Department
Eval Program: APSA
Eval Source: CERS
Eval Notes:

Eval Date: 02/12/2014
Violations Found: Yes
Eval General Type: Compliance Evaluation Inspection
Eval Type: Routine done by local agency
Eval Division: Fremont City Fire Department
Eval Program: HW
Eval Source: CERS
Eval Notes:

Eval Date: 02/11/2013
Violations Found: No
Eval General Type: Compliance Evaluation Inspection

Eval Type: Routine done by local agency
Eval Division: Fremont City Fire Department
Eval Program: UST
Eval Source: CERS
Eval Notes:

Annual UST inspection. Certification late over 30 day required submittal (3/11/13); Note: data in [EVAL Notes] field for some records is truncated from the source.

Eval Date: 11/22/2016
Violations Found: No
Eval General Type: Other/Unknown
Eval Type: Other, not routine, done by local agency
Eval Division: Fremont City Fire Department
Eval Program: APSA
Eval Source: CERS
Eval Notes:

This is a follow-up inspection to the routine inspection conducted on October 26, 2016 and all violations have been corrected in the APSA program; Note: data in [EVAL Notes] field for some records is truncated from the source.

Eval Date: 03/22/2019
Violations Found: No
Eval General Type: Other/Unknown
Eval Type: Other, not routine, done by local agency
Eval Division: Fremont City Fire Department
Eval Program: APSA
Eval Source: CERS
Eval Notes:

New construction inspection for the installation of (1) new 10,000 gallon AST (7000 gallon Diesel/3000 gallon gas)and (1) 500 gallon used oil AST. Business required to submit for review, an updated SPCC and update CERS, before fueling will be allowed.; Note: data in [EVAL Notes] field for some records is truncated from the source.

Eval Date: 05/13/2022
Violations Found: No
Eval General Type: Compliance Evaluation Inspection
Eval Type: Routine done by local agency
Eval Division: Fremont City Fire Department
Eval Program: HMRRP
Eval Source: CERS
Eval Notes:

Routine Inspection for CUPA permit and no violations cited in this Program.; Note: data in [EVAL Notes] field for some records is truncated from the source.

Eval Date: 04/22/2019
Violations Found: No
Eval General Type: Other/Unknown
Eval Type: Other, not routine, done by local agency
Eval Division: Fremont City Fire Department
Eval Program: HW
Eval Source: CERS
Eval Notes:

This is a follow-up inspection to the other inspection conducted on March 22, 2019 the 2 hazardous waste violations cited were corrected; Note: data in [EVAL Notes] field for some records is truncated from the source.

Eval Date: 09/10/2020
Violations Found: No
Eval General Type: Compliance Evaluation Inspection
Eval Type: Routine done by local agency
Eval Division: Fremont City Fire Department
Eval Program: HMRRP
Eval Source: CERS

Eval Notes:

Initial Inspection Due to the CV-19 pandemic and shelter in place order, most inspections are being conducted remotely. The HMBP program for PG&E is the only outstanding program at this time that is overdue. Since this facility has been in good general compliance across all CUPA Programs and submit to FFD any changes through CERS within 30 days; the review was performed using CERS only. PG&E has been diligent and submitting their HMBP annually prior to March 1 and their HMBP for this year was submitted on February 28, 2020 and reviewed and approved by FFD on March 25, 2020. No violations were noted for this program.; Note: data in [EVAL Notes] field for some records is truncated from the source.

Eval Date: 10/05/2017
Violations Found: No
Eval General Type: Other/Unknown
Eval Type: Other, not routine, done by local agency
Eval Division: Fremont City Fire Department
Eval Program: UST
Eval Source: CERS
Eval Notes:

Sampling was completed along the remote fill pipe trench from the old waste oil tank location to the repair garage. Samples were taken from the trench at 4 feet below grade surface. Approximately 100 feet of double wall remote fill line was allowed to be left in place after rinsing and slurring in order to prevent major disruption to building. Two 2 samples were also taken at the remote fill inside the garage at approximately 3 1/2 feet below grade surface. Closure plan was received, reviewed and no further action is being required by FFD; Note: data in [EVAL Notes] field for some records is truncated from the source.

Eval Date: 02/12/2014
Violations Found: No
Eval General Type: Compliance Evaluation Inspection
Eval Type: Routine done by local agency
Eval Division: Fremont City Fire Department
Eval Program: UST
Eval Source: CERS
Eval Notes:

Eval Date: 02/09/2016
Violations Found: No
Eval General Type: Compliance Evaluation Inspection
Eval Type: Routine done by local agency
Eval Division: Fremont City Fire Department
Eval Program: HMRRP
Eval Source: CERS
Eval Notes:

Eval Date: 02/11/2013
Violations Found: No
Eval General Type: Compliance Evaluation Inspection
Eval Type: Routine done by local agency
Eval Division: Fremont City Fire Department
Eval Program: HW
Eval Source: CERS
Eval Notes:

Eval Date: 03/08/2017
Violations Found: No
Eval General Type: Other/Unknown
Eval Type: Other, not routine, done by local agency
Eval Division: Fremont City Fire Department
Eval Program: UST
Eval Source: CERS
Eval Notes:

This is a follow-up inspection to the routine inspection conducted on February 2, 2017 to replace the 87 5 gallon spill bucket and retest. The spill bucket passed and no further action is required for the UST; Note: data in [EVAL Notes] field for some records is truncated from the source.

Eval Date: 04/09/2019
Violations Found: Yes

Eval General Type: Compliance Evaluation Inspection
Eval Type: Routine done by local agency
Eval Division: Fremont City Fire Department
Eval Program: HW
Eval Source: CERS
Eval Notes:

On site for routine HW inspection. No outstanding violations; Note: data in [EVAL Notes] field for some records is truncated from the source.

Eval Date: 02/09/2016
Violations Found: No
Eval General Type: Compliance Evaluation Inspection
Eval Type: Routine done by local agency
Eval Division: Fremont City Fire Department
Eval Program: UST
Eval Source: CERS
Eval Notes:

Eval Date: 10/26/2016
Violations Found: Yes
Eval General Type: Compliance Evaluation Inspection
Eval Type: Routine done by local agency
Eval Division: Fremont City Fire Department
Eval Program: HMRRP
Eval Source: CERS
Eval Notes:

Eval Date: 02/02/2017
Violations Found: Yes
Eval General Type: Compliance Evaluation Inspection
Eval Type: Routine done by local agency
Eval Division: Fremont City Fire Department
Eval Program: UST
Eval Source: CERS
Eval Notes:

Eval Date: 02/11/2013
Violations Found: No
Eval General Type: Compliance Evaluation Inspection
Eval Type: Routine done by local agency
Eval Division: Fremont City Fire Department
Eval Program: HMRRP
Eval Source: CERS
Eval Notes:

Eval Date: 02/10/2015
Violations Found: No
Eval General Type: Compliance Evaluation Inspection
Eval Type: Routine done by local agency
Eval Division: Fremont City Fire Department
Eval Program: HMRRP
Eval Source: CERS
Eval Notes:

Eval Date: 05/13/2022
Violations Found: No
Eval General Type: Compliance Evaluation Inspection
Eval Type: Routine done by local agency
Eval Division: Fremont City Fire Department
Eval Program: HWLQG
Eval Source: CERS
Eval Notes:

Routine Inspection for CUPA permit and PG&E maintains an excellent Hazardous Waste Management Program for both handling, storage and

recordkeeping. No HW or RCRA-LQG HW violations were cited in this Program. handling; Note: data in [EVAL Notes] field for some records is truncated from the source.

Eval Date: 02/10/2015
Violations Found: Yes
Eval General Type: Compliance Evaluation Inspection
Eval Type: Routine done by local agency
Eval Division: Fremont City Fire Department
Eval Program: UST
Eval Source: CERS
Eval Notes:

Eval Date: 04/22/2019
Violations Found: No
Eval General Type: Compliance Evaluation Inspection
Eval Type: Routine done by local agency
Eval Division: Fremont City Fire Department
Eval Program: HMRRP
Eval Source: CERS
Eval Notes:

HMBP approved for April 22, 2019 and no violations cited in this program; Note: data in [EVAL Notes] field for some records is truncated from the source.

Eval Date: 04/22/2019
Violations Found: No
Eval General Type: Compliance Evaluation Inspection
Eval Type: Routine done by local agency
Eval Division: Fremont City Fire Department
Eval Program: APSA
Eval Source: CERS
Eval Notes:

Initial Inspection APSA violations noted. SPCC was updated to reflect the new gasoline/diesel AST and used oil tank.; Note: data in [EVAL Notes] field for some records is truncated from the source.

Eval Date: 02/10/2015
Violations Found: No
Eval General Type: Compliance Evaluation Inspection
Eval Type: Routine done by local agency
Eval Division: Fremont City Fire Department
Eval Program: HW
Eval Source: CERS
Eval Notes:

Eval Date: 05/13/2022
Violations Found: No
Eval General Type: Compliance Evaluation Inspection
Eval Type: Routine done by local agency
Eval Division: Fremont City Fire Department
Eval Program: APSA
Eval Source: CERS
Eval Notes:

On site for routine inspection on this date.; Note: data in [EVAL Notes] field for some records is truncated from the source.

Eval Date: 09/12/2017
Violations Found: No
Eval General Type: Other/Unknown
Eval Type: Other, not routine, done by local agency
Eval Division: Fremont City Fire Department
Eval Program: UST
Eval Source: CERS
Eval Notes:

2 10,000 gallon double wall steel modern welding diesel and gasoline tanks were removed as well as 1 500 gallon double wall steel modern welding. PG&E made the decision to remove all the tanks due to a suspected failure of the outer wall of the diesel tank. The failure was never verified by testing and when the tanks removed all looked intact, no corrosion or signs of a release. Tanks were cleaned on site and sent to recycling at Schnitzer steel in Oakland. Samples were taken from each of the tank ends at the soil water interface and one water sample was also taken. Sampling was a observed by FFD and ACWD.; Note: data in [EVAL Notes] field for some records is truncated from the source.

Eval Date: 03/22/2019
Violations Found: Yes
Eval General Type: Other/Unknown
Eval Type: Other, not routine, done by local agency
Eval Division: Fremont City Fire Department
Eval Program: HW
Eval Source: CERS
Eval Notes:

Eval Date: 02/12/2014
Violations Found: No
Eval General Type: Compliance Evaluation Inspection
Eval Type: Routine done by local agency
Eval Division: Fremont City Fire Department
Eval Program: HMRRP
Eval Source: CERS
Eval Notes:

Eval Date: 02/02/2017
Violations Found: No
Eval General Type: Compliance Evaluation Inspection
Eval Type: Routine done by local agency
Eval Division: Fremont City Fire Department
Eval Program: HMRRP
Eval Source: CERS
Eval Notes:

Affiliations

Affil Type Desc: Facility Mailing Address
Entity Name: Mailing Address
Entity Title:
Address: PO Box 7640
City: San Francisco
State: CA
Country:
Zip Code: 94120
Phone:

Affil Type Desc: Regional Board Caseworker
Entity Name: CHERIE MCCAULOU SAN FRANCISCO BAY RWQCB REGN
Entity Title:
Address: 1515 CLAY STREETNA SUITE 1400
City: OAKLAND
State:
Country:
Zip Code:
Phone:

Affil Type Desc: Environmental Contact
Entity Name: Brian Graham
Entity Title: Supervisor
Address:
City:
State:
Country:
Zip Code:
Phone:

Affil Type Desc: Environmental Contact
Entity Name: Lin Leung
Entity Title:
Address: 111 Almaden Blvd
City: San Jose
State: CA
Country:
Zip Code: 95113
Phone:

Affil Type Desc: Parent Corporation
Entity Name: PG&E
Entity Title:
Address:
City:
State:
Country:
Zip Code:
Phone:

Affil Type Desc: Property Owner
Entity Name: PAC GAS & AMP ELEC
Entity Title:
Address: C/O ENVIRONMENTAL SERVICESNA 3401 CROW CANYON ROAD
City: SANRAMON
State:
Country:
Zip Code:
Phone:

Affil Type Desc: Operator
Entity Name: Pacific Gas & Electric Company
Entity Title:
Address:
City:
State:
Country:
Zip Code:
Phone: (510) 760-4586

Affil Type Desc: Property Owner
Entity Name: Pacific Gas & Electric Company
Entity Title:
Address: PO Box 7640
City: San Francisco
State: CA
Country: United States
Zip Code: 94120
Phone: (415) 973-7000

Affil Type Desc: CUPA District
Entity Name: Fremont City Fire Department
Entity Title:
Address: P.O. Box 5006
City: Fremont
State: CA
Country:
Zip Code: 94537-5006
Phone: (510) 494-4279

Affil Type Desc: Document Preparer
Entity Name: Lin Leung, Environmental Field Specialist
Entity Title:
Address:
City:
State:
Country:
Zip Code:

Phone:

Affil Type Desc: Environmental Contact
Entity Name: ANDREA RICCI
Entity Title: ENVIRONMENTAL SUPERVISOR
Address:
City:
State:
Country:
Zip Code:
Phone:

Affil Type Desc: Facility Owner
Entity Name: PACIFIC GAS AND ELEC
Entity Title: OWNER
Address: C/O ENVIRONMENTAL SERVICES 3401 CROW CANYON ROAD
City: SANRAMON
State: CA
Country:
Zip Code:
Phone:

Affil Type Desc: Identification Signer
Entity Name: Larry Jeffris
Entity Title: Senior Manager
Address:
City:
State:
Country:
Zip Code:
Phone:

Affil Type Desc: Environmental Contact
Entity Name: ANN MARIE CARDOSO
Entity Title: ENVIRONMENTAL CONTACT
Address: 24300 CLAWITER ROAD
City: HAYWARD
State: CA
Country:
Zip Code:
Phone:

Affil Type Desc: Local Agency Caseworker
Entity Name: STEVEN D INN ALAMEDA CNTY WTR DIST
Entity Title:
Address: 43885 SOUTH GRIMMER BOULEVARD
City: FREMONT
State:
Country:
Zip Code:
Phone:

Affil Type Desc: UST PO Name
Entity Name: PG & AMP E ATTN DESMOND BELL
Entity Title:
Address: 77 BEALE STREET
City: SANFRANCISCO
State:
Country:
Zip Code:
Phone:

Affil Type Desc: Operator
Entity Name: PACIFIC GAS AND ELEC
Entity Title: OPERATOR
Address: POBOX 7640
City: SANFRANCISCO
State: CA
Country:

Zip Code:
Phone:

Affil Type Desc:	Legal Owner
Entity Name:	Pacific Gas & Electric Company
Entity Title:	
Address:	PO Box 7640
City:	San Francisco
State:	CA
Country:	United States
Zip Code:	94120
Phone:	(415) 973-7000

Map Key	Number of Records	Direction	Distance (mi/ft)	Elev/Diff (ft)	Site	DB
669	12 of 13	NNW	0.23 / 1,188.02	19.34 / 14	PACIFIC GAS & ELECTRIC FREMONT SERVICE 41800 BOSCELL ROAD FREMONT CA 94538-3105	RCRA LQG

EPA Handler ID:	CAD982355521
Gen Status Universe:	Large Quantity Generator
Contact Name:	VERONICA SHANNON
Contact Address:	PO BOX 7640 , PG&E-EPA IDS , SAN FRANCISCO , CA, 94120 , US
Contact Phone No and Ext:	925-471-1104
Contact Email:	
Contact Country:	US
County Name:	ALAMEDA
EPA Region:	09
Land Type:	Private
Receive Date:	20220228
Location Latitude:	
Location Longitude:	

Violation/Evaluation Summary

Note: NO RECORDS: As of Apr 2023, there are no Compliance Monitoring and Enforcement (violation) records associated with this facility (EPA ID).

Handler Summary

Importer Activity:	No
Mixed Waste Generator:	No
Transporter Activity:	No
Transfer Facility:	No
Onsite Burner Exemption:	No
Furnace Exemption:	No
Underground Injection Activity:	No
Commercial TSD:	No
Used Oil Transporter:	No
Used Oil Transfer Facility:	No
Used Oil Processor:	No
Used Oil Refiner:	No
Used Oil Burner:	No
Used Oil Market Burner:	No
Used Oil Spec Marketer:	No

Hazardous Waste Handler Details

Sequence No:	1
Receive Date:	20180227
Handler Name:	PACIFIC GAS & ELECTRIC FREMONT SERVICE
Federal Waste Generator Code:	N
Generator Code Description:	Not a Generator, Verified
Source Type:	Annual/Biennial Report update with Notification

Waste Code Details

Hazardous Waste Code: 343
Waste Code Description: Unspecified organic liquid mixture

Hazardous Waste Code: 281
Waste Code Description: Adhesives

Hazardous Waste Code: D035
Waste Code Description: METHYL ETHYL KETONE

Hazardous Waste Code: D001
Waste Code Description: IGNITABLE WASTE

Hazardous Waste Code: 352
Waste Code Description: Other organic solids

Hazardous Waste Code: D018
Waste Code Description: BENZENE

Hazardous Waste Handler Details

Sequence No: 2
Receive Date: 20220228
Handler Name: PACIFIC GAS & ELECTRIC FREMONT SERVICE
Federal Waste Generator Code: 1
Generator Code Description: Large Quantity Generator
Source Type: Annual/Biennial Report update with Notification

Waste Code Details

Hazardous Waste Code: 343
Waste Code Description: Unspecified organic liquid mixture

Hazardous Waste Code: 281
Waste Code Description: Adhesives

Hazardous Waste Code: 352
Waste Code Description: Other organic solids

Hazardous Waste Code: D035
Waste Code Description: METHYL ETHYL KETONE

Hazardous Waste Code: D018
Waste Code Description: BENZENE

Hazardous Waste Code: D001
Waste Code Description: IGNITABLE WASTE

Hazardous Waste Handler Details

Sequence No: 1
Receive Date: 20220104
Handler Name: PACIFIC GAS & ELECTRIC FREMONT SERVICE
Federal Waste Generator Code: 1
Generator Code Description: Large Quantity Generator
Source Type: Notification

Waste Code Details

Hazardous Waste Code: 352
Waste Code Description: Other organic solids

Hazardous Waste Code: 343

Waste Code Description: Unspecified organic liquid mixture

Hazardous Waste Code: D001
Waste Code Description: IGNITABLE WASTE

Hazardous Waste Code: D018
Waste Code Description: BENZENE

Hazardous Waste Code: D035
Waste Code Description: METHYL ETHYL KETONE

Hazardous Waste Code: 281
Waste Code Description: Adhesives

Hazardous Waste Handler Details

Sequence No: 2
Receive Date: 19920225
Handler Name: P G & E FREMONT SERVICE CENTER
Federal Waste Generator Code: 1
Generator Code Description: Large Quantity Generator
Source Type: Annual/Biennial Report

Hazardous Waste Handler Details

Sequence No: 1
Receive Date: 19900419
Handler Name: PG & E
Federal Waste Generator Code: 1
Generator Code Description: Large Quantity Generator
Source Type: Annual/Biennial Report

Owner/Operator Details

Owner/Operator Ind: Current Owner
Type: Private
Name: PACIFIC GAS AND ELECTRIC COMPANY
Dt Became Current: 19051010
Dt Ended Current:
Phone: 925-471-1104
Source Type: Annual/Biennial Report update with Notification
Street No: 77
Street 1: BEALE STREET
Street 2:
City: SAN FRANCISCO
State: CA
Country: US
Zip Code: 94105

Owner/Operator Ind: Current Operator
Type: Private
Name: PACIFIC GAS AND ELECTRIC COMPANY
Dt Became Current: 19051010
Dt Ended Current:
Phone: 925-471-1104
Source Type: Annual/Biennial Report update with Notification
Street No: 77
Street 1: BEALE STREET
Street 2:
City: SAN FRANCISCO
State: CA
Country: US
Zip Code: 94105

Owner/Operator Ind: Current Owner
Type: Private
Name: PACIFIC GAS AND ELECTRIC COMPANY
Dt Became Current: 19060101
Dt Ended Current:
Phone: 925-597-7321
Source Type: Notification
Street No:
Street 1: PO BOX 7640
Street 2: PG&E-EPA IDS
City: SAN FRANCISCO
State: CA
Country: US
Zip Code: 94120

Owner/Operator Ind: Current Owner
Type: Private
Name: PACIFIC GAS AND ELECTRIC COMPANY
Dt Became Current: 19060101
Dt Ended Current:
Phone: 209-323-9617
Source Type: Annual/Biennial Report update with Notification
Street No: 77
Street 1: BEALE STREET
Street 2:
City: SAN FRANCISCO
State: CA
Country: US
Zip Code: 95105

Owner/Operator Ind:	Current Operator	**Street No:**	77
Type:	Private	**Street 1:**	BEALE STREET
Name:	PACIFIC GAS AND ELECTRIC COMPANY	**Street 2:**	
Dt Became Current:	19060101	**City:**	SAN FRANCISCO
Dt Ended Current:		**State:**	CA
Phone:	209-323-9617	**Country:**	US
Source Type:	Annual/Biennial Report update with Notification	**Zip Code:**	95105

Owner/Operator Ind:	Current Operator	**Street No:**	
Type:	Private	**Street 1:**	PO BOX 7640
Name:	PACIFIC GAS AND ELECTRIC COMPANY	**Street 2:**	PG&E-EPA IDS
Dt Became Current:	19060101	**City:**	SAN FRANCISCO
Dt Ended Current:		**State:**	CA
Phone:	925-597-7321	**Country:**	US
Source Type:	Notification	**Zip Code:**	94120

Historical Handler Details

Receive Dt:	20220104
Generator Code Description:	Large Quantity Generator
Handler Name:	PACIFIC GAS & ELECTRIC FREMONT SERVICE

Receive Dt:	19920225
Generator Code Description:	Large Quantity Generator
Handler Name:	P G & E FREMONT SERVICE CENTER

Receive Dt:	20180227
Generator Code Description:	Not a Generator, Verified
Handler Name:	PACIFIC GAS & ELECTRIC FREMONT SERVICE

Receive Dt:	19900419
Generator Code Description:	Large Quantity Generator
Handler Name:	PG & E

---

669 | ***13 of 13*** | ***NNW*** | ***0.23 / 1,188.02*** | ***19.34 / 14*** | ***PACIFIC GAS & ELECTRIC FREMONT SERVICE 41800 BOSCELL RD FREMONT CA 945383105*** | ***HAZ TSD***

EPA ID:	CAD982355521	**Facility County:**	01
Facility Street2:		**County:**	Alameda

Details DTSC HWTS: The Department of Toxic Substances Control (DTSC) makes available a Waste Code Matrix showing each Waste Code, its description, and annual amounts in its Hazardous Waste Tracking System: https://hwts.dtsc.ca.gov/search

Handler Profile URL: https://hwts.dtsc.ca.gov/facility/CAD982355521

---

670 | ***1 of 1*** | ***NNW*** | ***0.07 / 355.82*** | ***17.09 / 12*** | ***RECARO North America, Inc. 41470 BOYCE RD FREMONT CA 94538*** | ***DELISTED HAZ***

Siteid:	274755
Latitude:	37.508219
Longitude:	-121.986877
Original Source:	CHAZ
Record Date:	20-OCT-2017

---

671 | ***1 of 1*** | ***NNW*** | ***0.07 / 395.33*** | ***17.51 / 12*** | ***Mohawk Industries Inc Fremont, CA 41494 BOYCE RD FREMONT CA 94538*** | ***CERS HAZ***

Site ID:	358479
Latitude:	37.508168

Longitude: -121.986810

Regulated Programs

EI ID: 10636750 ***EI Description:*** Chemical Storage Facilities

Violations

Violation Date: 05/15/2020 ***Violation Source:*** CERS
Violation Program: HMRRP ***Violation Division:*** Fremont City Fire Department
Citation: HSC 6.95 25508(a)(1) - California Health and Safety Code, Chapter 6.95, Section(s) 25508(a)(1)
Violation Notes:

Returned to compliance on 05/22/2020. Update inventory to reduce the amount of aerosols reported and add fork lift batteries to report electrolyte (sulfuric acid) in your HMIS inventory.

Violation Description:

Failure to complete and electronically submit hazardous material inventory information for all reportable hazardous materials on site at or above reportable quantities.

Evaluations

Eval Date: 05/15/2020
Violations Found: Yes
Eval General Type: Compliance Evaluation Inspection
Eval Type: Routine done by local agency
Eval Division: Fremont City Fire Department
Eval Program: HMRRP
Eval Source: CERS
Eval Notes:

Initial Inspection and see summary for HMBP corrections; Note: data in [EVAL Notes] field for some records is truncated from the source.

Eval Date: 10/18/2016
Violations Found: No
Eval General Type: Compliance Evaluation Inspection
Eval Type: Routine done by local agency
Eval Division: Fremont City Fire Department
Eval Program: HMRRP
Eval Source: CERS
Eval Notes:

New business; Note: data in [EVAL Notes] field for some records is truncated from the source.

Affiliations

Affil Type Desc: Document Preparer
Entity Name: Tyler Saunders
Entity Title:
Address:
City:
State:
Country:
Zip Code:
Phone:

Affil Type Desc: Legal Owner
Entity Name: Elpidio Gomez
Entity Title:
Address: 41494 Boyce Rd
City: Fremont

State:	CA
Country:	United States
Zip Code:	94538
Phone:	(510) 440-8790
Affil Type Desc:	Property Owner
Entity Name:	Julia Johnson
Entity Title:	
Address:	3353 Gateway Blvd
City:	Fremont
State:	CA
Country:	United States
Zip Code:	94538
Phone:	(510) 667-4025
Affil Type Desc:	Identification Signer
Entity Name:	Tyler Saunders
Entity Title:	Environmental Manager
Address:	
City:	
State:	
Country:	
Zip Code:	
Phone:	
Affil Type Desc:	Facility Mailing Address
Entity Name:	Mailing Address
Entity Title:	
Address:	41494 Boyce Rd
City:	Fremont
State:	CA
Country:	
Zip Code:	94538
Phone:	
Affil Type Desc:	Operator
Entity Name:	Chris Senjem
Entity Title:	
Address:	
City:	
State:	
Country:	
Zip Code:	
Phone:	(909) 356-7308
Affil Type Desc:	Parent Corporation
Entity Name:	MOHAWK INDUSTRIES INC
Entity Title:	
Address:	
City:	
State:	
Country:	
Zip Code:	
Phone:	
Affil Type Desc:	CUPA District
Entity Name:	Fremont City Fire Department
Entity Title:	
Address:	P.O. Box 5006
City:	Fremont
State:	CA
Country:	
Zip Code:	94537-5006
Phone:	(510) 494-4279
Affil Type Desc:	Environmental Contact
Entity Name:	Tyler Saunders
Entity Title:	
Address:	PO Box 1448

Map Key	Number of Records	Direction	Distance (mi/ft)	Elev/Diff (ft)	Site	DB

City: Dalton
State: GA
Country:
Zip Code: 30722
Phone:

Coordinates

Env Int Type Code: HMBP
Program ID: 10636750
Latitude: 37.502660
Longitude: -121.979630
Coord Name:
Ref Point Type Desc: Center of a facility or station.

---

672 | 1 of 10 | NNW | 0.12 / 628.79 | 15.29 / 10 | **CHICAGO BRIDGE & IRON CO**
41777 BOYCE RD
FREMONT CA 94538 | RCRA SQG

EPA Handler ID: CAD073926974
Gen Status Universe: Small Quantity Generator
Contact Name:
Contact Address: US
Contact Phone No and Ext:
Contact Email:
Contact Country: US
County Name: ALAMEDA
EPA Region: 09
Land Type:
Receive Date: 19960901
Location Latitude: 37.507692
Location Longitude: -121.98659

Violation/Evaluation Summary

Note: NO RECORDS: As of Apr 2023, there are no Compliance Monitoring and Enforcement (violation) records associated with this facility (EPA ID).

Handler Summary

Importer Activity: No
Mixed Waste Generator: No
Transporter Activity: No
Transfer Facility: No
Onsite Burner Exemption: No
Furnace Exemption: No
Underground Injection Activity: No
Commercial TSD: No
Used Oil Transporter: No
Used Oil Transfer Facility: No
Used Oil Processor: No
Used Oil Refiner: No
Used Oil Burner: No
Used Oil Market Burner: No
Used Oil Spec Marketer: No

Hazardous Waste Handler Details

Sequence No: 1
Receive Date: 19960901
Handler Name: CHICAGO BRIDGE & IRON CO
Federal Waste Generator Code: 2
Generator Code Description: Small Quantity Generator
Source Type: Implementer

Map Key	Number of Records	Direction	Distance (mi/ft)	Elev/Diff (ft)	Site	DB

Hazardous Waste Handler Details

Sequence No:	1
Receive Date:	19800815
Handler Name:	CHICAGO BRIDGE & IRON CO
Federal Waste Generator Code:	1
Generator Code Description:	Large Quantity Generator
Source Type:	Notification

Owner/Operator Details

Owner/Operator Ind:	Current Operator	***Street No:***	
Type:	Private	***Street 1:***	PO BOX 5005
Name:	CHICAGO BRIDGE & IRON COMPANY	***Street 2:***	
Date Became Current:		***City:***	CITY NOT REPORTED
Date Ended Current:		***State:***	CA
Phone:	415-657-1600	***Country:***	
Source Type:	Implementer	***Zip Code:***	99999
Owner/Operator Ind:	Current Owner	***Street No:***	
Type:	Private	***Street 1:***	PO BOX 5005
Name:	CHICAGO BRIDGE & IRON COMPANY	***Street 2:***	
Date Became Current:		***City:***	FREMONT
Date Ended Current:		***State:***	CA
Phone:	415-657-1600	***Country:***	
Source Type:	Notification	***Zip Code:***	94538

Historical Handler Details

Receive Dt:	19800815
Generator Code Description:	Large Quantity Generator
Handler Name:	CHICAGO BRIDGE & IRON CO

672	***2 of 10***	***NNW***	***0.12 / 628.79***	***15.29 / 10***	***CBI SERVICES 41777 BOYCE ROAD FREMONT CA 94538***	***LUST***

Global ID:	T0600100272	***Census Tract:***	6001441503
Status Date:	4/28/1997	***Match Key:***	T0600100272
Case Type:	LUST CLEANUP SITE	***County:***	ALAMEDA
Oil Field:		***Latitude:***	37.5074813
Oil Field Operator:		***Longitude:***	-121.9882113
Status:	COMPLETED - CASE CLOSED	***RWQCB Region:***	

LUST Cleanup Sites from GeoTracker Cleanup Sites Data Download - Facilities Detail

CUF Case:	NO
Lead Agency:	SAN FRANCISCO BAY RWQCB (REGION 2)
Case Worker:	UUU
Local Agency:	ALAMEDA COUNTY WATER DISTRICT
RB Case No:	01-0293
Local Case No:	0133
File Location:	
Potential COC:	Gasoline
Potential Media of Concern:	Other Groundwater (uses other than drinking water)
Begin Date:	1/14/1985
How Discovered:	Tank Closure
How Discovered Description:	
Stop Method:	
Stop Description:	
Calwater Watershed Name:	Santa Clara - Fremont Bayside (205.20)
DWR GW Subbasin Name:	Santa Clara Valley - Niles Cone (2-009.01)
Disadvantaged Community:	
CalEnvScreen Score:	

Coordinate Source:	Google Geocode
Discharge Cause:	Physc / Mech Damage
Discharge Source:	Tank
EPA Region:	9
Leak Reported Dt:	1986-10-16 00:00:00
Military DoD Site:	No
No Further Action Dt:	1997-04-28 00:00:00
Qty Rlsd Gallons:	
Facility Project Sub Type:	
Calenviroscreen 3 Score:	51-55%
Calenviroscreen 4 Score:	40-45%
Site History:	

LUST Cleanup Sites from GeoTracker Cleanup Sites Data Download - Regulatory Contacts

Contact Type:	Local Agency Caseworker
Contact Name:	MICHELLE A. MYERS
Organization Name:	ALAMEDA COUNTY WATER DISTRICT
Address:	43885 SOUTH GRIMMER BOULEVARD
City:	FREMONT
Email:	michelle.myers@acwd.com
Phone No:	

Contact Type:	Regional Board Caseworker - Primary Caseworker
Contact Name:	Regional Water Board
Organization Name:	SAN FRANCISCO BAY RWQCB (REGION 2)
Address:	1515 CLAY ST SUITE 1400
City:	OAKLAND
Email:	
Phone No:	

LUST Cleanup Sites from GeoTracker Cleanup Sites Data Download - Status History

Status:	Completed - Case Closed
Status Date:	4/28/1997

Status:	Open - Case Begin Date
Status Date:	1/14/1985

Status:	Open - Site Assessment
Status Date:	1/14/1985

Status:	Open - Site Assessment
Status Date:	11/5/1992

Status:	Open - Site Assessment
Status Date:	1/27/1986

Status:	Open - Site Assessment
Status Date:	6/5/1986

LUST Sites from GeoTracker Search - Regulatory Profile

Site Facility Name:	CBI SERVICES
Site Facility Type:	LUST CLEANUP SITE
Cleanup Status:	COMPLETED - CASE CLOSED
Address:	41777 BOYCE ROAD
City:	FREMONT
Zip:	94538
County:	ALAMEDA
Report Link:	https://geotracker.waterboards.ca.gov/profile_report?global_id=T0600100272
Cleanup Status Detail:	COMPLETED - CASE CLOSED AS OF 4/28/1997
Project Status:	
Cleanup History Link:	https://geotracker.waterboards.ca.gov/profile_report_include?global_id=T0600100272&tabname=regulatoryhistory
Potential COC:	GASOLINE

Potential Media of Concern: OTHER GROUNDWATER (USES OTHER THAN DRINKING WATER)
File Location:
User Defined Beneficial Use:
Designated Beneficial Use: MUN, AGR, IND, PROC
DWR GW Sub Basin: Santa Clara Valley - Niles Cone (2-009.01)
Calwater Watershed Name: Santa Clara - Fremont Bayside (205.20)
Post Closure Site Management:
Future Land Use:
Cleanup Oversight Agencies: ALAMEDA COUNTY WATER DISTRICT (LEAD) - CASE #: 0133
CASEWORKER: MICHELLE A. MYERS
SAN FRANCISCO BAY RWQCB (REGION 2) (LEAD) - CASE #: 01-0293
CASEWORKER: Regional Water Board
San Francisco Bay RWQCB (Region 2) is the official lead agency for this case. Pursuant to a 1996 cooperative agreement (updated in 2013) between the two agencies, ACWD only provides day-to-day oversight.
CUF Claim No:
CUF Priority Assig:
CUF Amount Paid:
WDR Place Type:
WDR File No:
WDR Order No:
Project Oversight Agencies:
Facility Type:
Composting Method:
Grndwtr Monitoring Frequency:
Designated Beneficial Use Desc: Municipal and Domestic Supply, Agricultural Supply, Industrial Service Supply, Industrial Process Supply
Site History:

No site history available

LUST Sites from GeoTracker Search - Cleanup Status History

Status: Open - Site Assessment
Date : 1/14/1985

Status: Open - Case Begin Date
Date : 1/14/1985

Status: Open - Site Assessment
Date : 11/5/1992

Status: Open - Site Assessment
Date : 6/5/1986

Status: Open - Site Assessment
Date : 1/27/1986

Status: Completed - Case Closed
Date : 4/28/1997

Sites from GeoTracker Search - Cleanup Action Report (as of May 25, 2023)

Action Type: EXCAVATION
Begin Date: 5/1/1991
End Date: 5/1/1991
Phase: Soil
Contaminant Mass Removed:
Description:

Sites from GeoTracker Search - Regulatory Activities (as of May 25, 2023)

Action Type: Response Requested - Other
Action: Unauthorized Release Form
Action Date: 5/15/1991
Received Issue Date: 5/15/1991

Doc Link: https://geotracker.waterboards.ca.gov/view_documents_all?global_id=T0600100272&doc_id=6031356
Title Description Comments:

Unauthorized Release Report

Action Type: Cleanup Action
Action: Excavation
Action Date: 5/1/1991
Received Issue Date:
Doc Link:
Title Description Comments:

Action Type: Response Requested - Other
Action: Other Report / Document
Action Date: 4/15/1987
Received Issue Date: 4/15/1987
Doc Link: https://geotracker.waterboards.ca.gov/view_documents_all?global_id=T0600100272&doc_id=6031354
Title Description Comments:

Groundwater Monitoring Well Sampling Program Lab Analytical Results

Action Type: Leak Action
Action: Leak Discovery
Action Date: 10/16/1986
Received Issue Date:
Doc Link:
Title Description Comments:

Action Type: Leak Action
Action: Leak Stopped
Action Date: 10/16/1986
Received Issue Date:
Doc Link:
Title Description Comments:

Action Type: Leak Action
Action: Leak Reported
Action Date: 10/16/1986
Received Issue Date:
Doc Link:
Title Description Comments:

Action Type: Response Requested - Other
Action: Other Report / Document
Action Date: 10/13/1986
Received Issue Date: 10/13/1986
Doc Link: https://geotracker.waterboards.ca.gov/view_documents_all?global_id=T0600100272&doc_id=6031353
Title Description Comments:

Groundwater Monitoring Well Installation

Action Type: Other Regulatory Actions
Action: Closure/No Further Action Letter
Action Date: 4/28/1997
Received Issue Date: 4/28/1997
Doc Link: https://geotracker.waterboards.ca.gov/view_documents?global_id=T0600100272&enforcement_id=6059059&temptable=ENFORCEMENT
Title Description Comments:

Case Closure Letter

Action Type: Other Regulatory Actions
Action: Closure Summary

Action Date: 4/14/1997
Received Issue Date: 4/14/1997
Doc Link: https://geotracker.waterboards.ca.gov/view_documents?global_id=T0600100272&enforcement_id=6447151&temptable=ENFORCEMENT
Title Description Comments:

Case Closure Summary

Action Type: Other Regulatory Actions
Action: Technical Correspondence / Assistance / Other
Action Date: 4/14/1997
Received Issue Date: 4/14/1997
Doc Link: https://geotracker.waterboards.ca.gov/view_documents?global_id=T0600100272&enforcement_id=6447153&temptable=ENFORCEMENT
Title Description Comments:

Recommendation for Closure

Action Type: Response Requested - Other
Action: Other Report / Document
Action Date: 6/27/1996
Received Issue Date: 6/27/1996
Doc Link: https://geotracker.waterboards.ca.gov/view_documents_all?global_id=T0600100272&doc_id=6031357
Title Description Comments:

Cooperative Agreement

Action Type: Response Requested - Other
Action: Other Report / Document
Action Date: 6/19/1992
Received Issue Date: 6/19/1992
Doc Link: https://geotracker.waterboards.ca.gov/view_documents_all?global_id=T0600100272&doc_id=6031350
Title Description Comments:

Site Plan

Action Type: Other Regulatory Actions
Action: Technical Correspondence / Assistance / Other
Action Date: 6/25/1991
Received Issue Date: 6/25/1991
Doc Link: https://geotracker.waterboards.ca.gov/view_documents?global_id=T0600100272&enforcement_id=6447154&temptable=ENFORCEMENT
Title Description Comments:

Hydrocarbon Contamination

Sites from GeoTracker Search - Documents (as of May 25, 2023)

Document Type: Site Documents ***Document Date:*** 4/28/1997
Type: CLOSURE/NO FURTHER ACTION LETTER ***Submitted:***
Submitted By: (REGULATOR)
Title: CASE CLOSURE LETTER
Title Link: https://geotracker.waterboards.ca.gov/view_documents?global_id=T0600100272&enforcement_id=6059059

Document Type: Site Documents ***Document Date:*** 4/14/1997
Type: TECHNICAL CORRESPONDENCE / ASSISTANCE / OTHER ***Submitted:***
Submitted By: TORREN CAMPBELL (REGULATOR)
Title: RECOMMENDATION FOR CLOSURE
Title Link: https://geotracker.waterboards.ca.gov/view_documents?global_id=T0600100272&enforcement_id=6447153

Document Type: Site Documents ***Document Date:*** 10/13/1986
Type: OTHER REPORT / DOCUMENT ***Submitted:***
Submitted By: TORREN CAMPBELL (REGULATOR)

Map Key	Number of Records	Direction	Distance (mi/ft)	Elev/Diff (ft)	Site	DB

Title: GROUNDWATER MONITORING WELL INSTALLATION
Title Link: https://geotracker.waterboards.ca.gov/view_documents?global_id=T0600100272&document_id=6031353

Document Type: Site Documents **Document Date:** 6/25/1991
Type: TECHNICAL CORRESPONDENCE / ASSISTANCE / OTHER **Submitted:**
Submitted By: TORREN CAMPBELL (REGULATOR)
Title: HYDROCARBON CONTAMINATION
Title Link: https://geotracker.waterboards.ca.gov/view_documents?global_id=T0600100272&enforcement_id=6447154

Document Type: Site Documents **Document Date:** 4/14/1997
Type: CLOSURE SUMMARY **Submitted:**
Submitted By: TORREN CAMPBELL (REGULATOR)
Title: CASE CLOSURE SUMMARY
Title Link: https://geotracker.waterboards.ca.gov/view_documents?global_id=T0600100272&enforcement_id=6447151

Document Type: Site Documents **Document Date:** 6/19/1992
Type: OTHER REPORT / DOCUMENT **Submitted:**
Submitted By: TORREN CAMPBELL (REGULATOR)
Title: SITE PLAN
Title Link: https://geotracker.waterboards.ca.gov/view_documents?global_id=T0600100272&document_id=6031350

Document Type: Site Documents **Document Date:** 5/15/1991
Type: UNAUTHORIZED RELEASE FORM **Submitted:**
Submitted By: TORREN CAMPBELL (REGULATOR)
Title: UNAUTHORIZED RELEASE REPORT
Title Link: https://geotracker.waterboards.ca.gov/view_documents?global_id=T0600100272&document_id=6031356

Document Type: Site Documents **Document Date:** 4/15/1987
Type: OTHER REPORT / DOCUMENT **Submitted:**
Submitted By: TORREN CAMPBELL (REGULATOR)
Title: GROUNDWATER MONITORING WELL SAMPLING PROGRAM LAB ANALYTICAL RESULTS
Title Link: https://geotracker.waterboards.ca.gov/view_documents?global_id=T0600100272&document_id=6031354

Document Type: Site Documents **Document Date:** 6/27/1996
Type: OTHER REPORT / DOCUMENT **Submitted:**
Submitted By: TORREN CAMPBELL (REGULATOR)
Title: COOPERATIVE AGREEMENT
Title Link: https://geotracker.waterboards.ca.gov/view_documents?global_id=T0600100272&document_id=6031357

672	3 of 10	NNW	0.12 / 628.79	15.29 / 10	**WALTERS & WOLF PRECAST** **41777 BOYCE RD** **FREMONT CA 94538**	AST

Total Capacity(Gal): 4,500 **Owner Name:** WALTERS & WOLF PRECAST
CUPA: Fremont **County:** Alameda

672	4 of 10	NNW	0.12 / 628.79	15.29 / 10	**CBI SERVICES INC** **41777 BOYCE ROAD** **FREMONT CA 94537**	HHSS

County:
Tank Details Microfiche: http://geotracker.waterboards.ca.gov/ustpdfs/pdf/00035df7.pdf

---

672	5 of 10	NNW	0.12 / 628.79	15.29 / 10	**Walters & Wolf Precast** **41777 BOYCE RD.** **FREMONT CA 94538**	CERS TANK

Site ID: 407362
Latitude: 37.506940
Longitude: -121.988240

Regulated Programs

EI ID: 10169311
EI Description: Aboveground Petroleum Storage

EI ID: 10169311
EI Description: Chemical Storage Facilities

EI ID: 10169311
EI Description: Hazardous Waste Generator

Violations

Violation Date: 02/20/2019 ***Violation Source:*** CERS
Violation Program: APSA ***Violation Division:*** Fremont City Fire Department
Citation: HSC 6.67 Multiple - California Health and Safety Code, Chapter 6.67, Section(s) Multiple
Violation Notes:

Returned to compliance on 03/29/2019. APSA Program - Administration/Documentation - General This section was cited as a general violation under the APSA inspection checklist which covered no overfill protection for the AST on site. A 3rd party inspection was conducted after the routine inspection and overfill and was ordered and installed on March 29, 2019

Violation Description:

APSA Program - Administration/Documentation - General

Violations

Violation Date: 05/11/2022 ***Violation Source:*** CERS
Violation Program: APSA ***Violation Division:*** Fremont City Fire Department
Citation: HSC 6.67 25270.4.5(a) - California Health and Safety Code, Chapter 6.67, Section(s) 25270.4.5(a)
Violation Notes:

Returned to compliance on 07/07/2022.

Violation Description:

Failure to provide the following training to all oil-handling personnel:

1. Operation and maintenance of equipment to prevent discharges.

2. Discharge procedure protocols.

3. Applicable pollution control laws, rules, and regulations.

4. General facility operations.

5. Contents of the SPCC Plan.

Violations

Violation Date: 05/11/2022 ***Violation Source:*** CERS
Violation Program: APSA ***Violation Division:*** Fremont City Fire Department
Citation: HSC 6.67 25270.4.5 (a) - California Health and Safety Code, Chapter 6.67, Section(s) 25270.4.5 (a)
Violation Notes:

Returned to compliance on 07/26/2022.

Violation Description:

Failure to amend the SPCC Plan within 6 months:
1. When the facility has had a change in design, construction, operation, or maintenance which affects the facility's discharge potential. AND/OR
2. To include more effective proven technology at the time of the 5-year SPCC Plan review and evaluation.

Violations

Violation Date: 06/22/2022 ***Violation Source:*** CERS
Violation Program: HW ***Violation Division:*** Fremont City Fire Department
Citation: 40 CFR 1 262.34(d)(5)(iii) - U.S. Code of Federal Regulations, Title 40, Chapter 1, Section(s) 262.34(d)(5)(iii)
Violation Notes:

Returned to compliance on 07/07/2022.

Violation Description:

Failure to ensure that all employees are thoroughly familiar with proper waste handling and emergency procedures, relevant to their responsibilities during normal facility operations and emergencies.

Violations

Violation Date: 05/11/2022 ***Violation Source:*** CERS
Violation Program: HMRRP ***Violation Division:*** Fremont City Fire Department
Citation: HSC 6.95 25505(a)(4) - California Health and Safety Code, Chapter 6.95, Section(s) 25505(a)(4)
Violation Notes:

Returned to compliance on 05/12/2022. For all personnel that are Primary, secondary and Env Contacts in the HMBP

Violation Description:

Failure to provide initial and annual training to all employees in safety procedures in the event of a release or threatened release of a hazardous material or failure to document and maintain training records for a minimum of three years.

Violations

Violation Date: 03/23/2016 ***Violation Source:*** CERS
Violation Program: HW ***Violation Division:*** Fremont City Fire Department
Citation: 40 CFR 1 265.35 - U.S. Code of Federal Regulations, Title 40, Chapter 1, Section(s) 265.35
Violation Notes:

Returned to compliance on 05/09/2016.

Violation Description:

Failure to maintain aisle space to allow the unobstructed movement of personnel, fire protection, spill control equipment, and decontamination equipment to any area of facility operation in an emergency, unless it can be demonstrated to the Department that aisle space is not needed for any of these purposes.

Violations

Violation Date: 03/23/2016 ***Violation Source:*** CERS
Violation Program: HW ***Violation Division:*** Fremont City Fire Department
Citation: 22 CCR 12 66262.40(a) - California Code of Regulations, Title 22, Chapter 12, Section(s) 66262.40(a)
Violation Notes:

Returned to compliance on 05/18/2016. Business compliled all manifest/receipts and organized a system to manage waste paperwork for future inspection.

Violation Description:

Failure to maintain uniform hazardous waste manifest, consolidated manifest, or bills of lading copies for three years.

Violations

Violation Date: 05/11/2022 ***Violation Source:*** CERS
Violation Program: APSA ***Violation Division:*** Fremont City Fire Department
Citation: HSC 6.67 25270.4.5(a) - California Health and Safety Code, Chapter 6.67, Section(s) 25270.4.5(a)

Violation Notes:

Returned to compliance on 06/22/2022.

Violation Description:

Failure to test or inspect each aboveground container for integrity based on industry standards as discussed in the SPCC Plan:
1. On a regular schedule.
2. After making material repairs.
3. Use non-destructive testing.
4. Inspect each container's supports, foundations, and outside for signs of deterioration, discharges, or accumulation of oil inside diked areas.

Violations

Violation Date: 02/20/2019 ***Violation Source:*** CERS
Violation Program: HMRRP ***Violation Division:*** Fremont City Fire Department
Citation: HSC 6.95 25508(a)(1) - California Health and Safety Code, Chapter 6.95, Section(s) 25508(a)(1)
Violation Notes:

Returned to compliance on 03/14/2019. Failure to complete and electronically submit hazardous material inventory information for all reportable hazardous materials on site at or above reportable quantities.

Violation Description:

Failure to complete and electronically submit hazardous material inventory information for all reportable hazardous materials on site at or above reportable quantities.

Violations

Violation Date: 05/11/2022 ***Violation Source:*** CERS
Violation Program: APSA ***Violation Division:*** Fremont City Fire Department
Citation: HSC 6.67 25270.4.5(a) - California Health and Safety Code, Chapter 6.67, Section(s) 25270.4.5(a)
Violation Notes:

Returned to compliance on 07/11/2022.

Violation Description:

Failure to properly design pipe supports to minimize abrasion and corrosion, and allow for expansion and contraction.

Violations

Violation Date: 04/07/2022 ***Violation Source:*** CERS
Violation Program: APSA ***Violation Division:*** Fremont City Fire Department
Citation: HSC 6.67 25270.4.5 (a) - California Health and Safety Code, Chapter 6.67, Section(s) 25270.4.5 (a)
Violation Notes:

Returned to compliance on 07/26/2022. Update to add and remove materials no longer on site including aviation fuel, compressors etc. Update site drainage map, most of the information is not readable. Update emergency contact list: Evergreen is no longer in business, FFD contact # (510) 494-4200, add ACWD and check all others.

Violation Description:

Failure to amend the SPCC Plan within 6 months:
1. When the facility has had a change in design, construction, operation, or maintenance which affects the facility's discharge potential. AND/OR
2. To include more effective proven technology at the time of the 5-year SPCC Plan review and evaluation.

Violations

Violation Date: 05/11/2022 ***Violation Source:*** CERS
Violation Program: HW ***Violation Division:*** Fremont City Fire Department
Citation: 22 CCR 12 66262.34(f) - California Code of Regulations, Title 22, Chapter 12, Section(s) 66262.34(f)

Violation Notes:

Returned to compliance on 06/22/2022. Containers with no HW label were found in: the compressor pad (55-gallon drum of solids), in the main Pre-cast accumulation area (55-gallon drum) and 2-5gallon buckets on compressor pad. . As mentioned, identify all waste accumulation areas to ensure that during weekly inspections, all HW areas are inspected

Violation Description:

Failure to properly label hazardous waste accumulation containers and portable tanks with the following requirements: "Hazardous Waste", name and address of the generator, physical and chemical characteristics of the Hazardous Waste, and starting accumulation date.

Violations

Violation Date: 06/22/2022 ***Violation Source:*** CERS
Violation Program: HW ***Violation Division:*** Fremont City Fire Department
Citation: 22 CCR 12 66262.34(f) - California Code of Regulations, Title 22, Chapter 12, Section(s) 66262.34(f)
Violation Notes:

Returned to compliance on 06/28/2022.

Violation Description:

Failure to properly label hazardous waste accumulation containers and portable tanks with the following requirements: "Hazardous Waste", name and address of the generator, physical and chemical characteristics of the Hazardous Waste, and starting accumulation date.

Violations

Violation Date: 03/23/2016 ***Violation Source:*** CERS
Violation Program: HW ***Violation Division:*** Fremont City Fire Department
Citation: 22 CCR 12 66262.34(f) - California Code of Regulations, Title 22, Chapter 12, Section(s) 66262.34(f)
Violation Notes:

Returned to compliance on 05/18/2016. This is a follow-up inspection or re-inspection to the routine inspection dated 03/23/2016. All violations documented were not corrected.

Violation Description:

Failure to properly label hazardous waste accumulation containers with the following requirements: "Hazardous Waste", name and address of the generator, physical and chemical characteristics of the Hazardous Waste, and starting accumulation date.

Violations

Violation Date: 03/23/2016 ***Violation Source:*** CERS
Violation Program: HW ***Violation Division:*** Fremont City Fire Department
Citation: HSC 6.5 25250.19(c) - California Health and Safety Code, Chapter 6.5, Section(s) 25250.19(c)
Violation Notes:

Returned to compliance on 05/18/2016. Gaps were found in paperwork see 3010010 violation comment for details

Violation Description:

Failure to retain paperwork documenting disposal of used oil for three years.

Violations

Violation Date: 04/07/2022 ***Violation Source:*** CERS
Violation Program: HW ***Violation Division:*** Fremont City Fire Department
Citation: 40 CFR 1 262.34(d)(5)(iii) - U.S. Code of Federal Regulations, Title 40, Chapter 1, Section(s) 262.34(d)(5)(iii)
Violation Notes:

Returned to compliance on 07/07/2022. Provide a evidence that employees who handle HW and managers overseeing the program have a minimum of a 4 hour HW Management training.

Violation Description:

Failure to ensure that all employees are thoroughly familiar with proper waste handling and emergency procedures, relevant to their responsibilities during normal facility operations and emergencies.

Violations

Violation Date: 05/11/2022 ***Violation Source:*** CERS
Violation Program: HW ***Violation Division:*** Fremont City Fire Department
Citation: 40 CFR 1 265.31 - U.S. Code of Federal Regulations, Title 40, Chapter 1, Section(s) 265.31
Violation Notes:

Returned to compliance on 06/28/2022. Clean up oil, oil residuals and absorbent on compressor pad.

Violation Description:

Failure to maintain and operate the facility to minimize the possibility of a fire, explosion, or any unplanned sudden or non-sudden release of hazardous waste or hazardous waste constituents to air, soil, or surface water which could threaten human health or the environment.

Violations

Violation Date: 03/23/2016 ***Violation Source:*** CERS
Violation Program: APSA ***Violation Division:*** Fremont City Fire Department
Citation: HSC 6.67 25270.4.5(a) - California Health and Safety Code, Chapter 6.67, Section(s) 25270.4.5(a)
Violation Notes:

Returned to compliance on 05/18/2016.

Violation Description:

Failure to obtain facility management approval to fully implement the SPCC Plan.

Violations

Violation Date: 04/07/2022 ***Violation Source:*** CERS
Violation Program: APSA ***Violation Division:*** Fremont City Fire Department
Citation: HSC 6.67 25270.4.5(a) - California Health and Safety Code, Chapter 6.67, Section(s) 25270.4.5(a)
Violation Notes:

Returned to compliance on 05/09/2022. No one on site could locate or provide SPCC during the routine inspection.

Violation Description:

Failure to maintain a complete copy of the SPCC Plan at the facility if the facility is normally attended at least four hours per day, or at the nearest field office if the facility is not so attended.

Violations

Violation Date: 04/07/2022 ***Violation Source:*** CERS
Violation Program: APSA ***Violation Division:*** Fremont City Fire Department
Citation: HSC 6.67 25270.4.5(a) - California Health and Safety Code, Chapter 6.67, Section(s) 25270.4.5(a)
Violation Notes:

Returned to compliance on 06/22/2022. Maintain records of all service and integrity tests of tank equipment and overfill devices

Violation Description:

Failure to comply with one or more of the following requirements:

1. Have record of inspections and tests, including integrity tests, signed by the appropriate supervisor or inspector.

2. Keep written procedures and records of inspections and tests, including integrity tests, for at least three years.

3. Keep comparison records.

Violations

Violation Date: 02/20/2019 ***Violation Source:*** CERS
Violation Program: APSA ***Violation Division:*** Fremont City Fire Department
Citation: HSC 6.67 25270.4.5(a) - California Health and Safety Code, Chapter 6.67, Section(s) 25270.4.5(a)
Violation Notes:

Returned to compliance on 03/26/2019. Failure to regularly inspect aboveground valves, piping, and appurtenances.

Violation Description:

Failure to regularly inspect aboveground valves, piping, and appurtenances.

Violations

Violation Date: 02/20/2019 ***Violation Source:*** CERS
Violation Program: APSA ***Violation Division:*** Fremont City Fire Department
Citation: HSC 6.67 25270.4.5(a) - California Health and Safety Code, Chapter 6.67, Section(s) 25270.4.5(a)
Violation Notes:

Returned to compliance on 03/26/2019. Failure to adequately and accurately describe in the SPCC Plan the physical layout of the facility.

Violation Description:

Failure to adequately and accurately describe in the SPCC Plan the physical layout of the facility.

Violations

Violation Date: 06/28/2022 ***Violation Source:*** CERS
Violation Program: APSA ***Violation Division:*** Fremont City Fire Department
Citation: HSC 6.67 25270.4.5(a) - California Health and Safety Code, Chapter 6.67, Section(s) 25270.4.5(a)
Violation Notes:

Returned to compliance on 07/07/2022.

Violation Description:

Failure to conduct spill prevention briefing for oil-handling personnel at least once a year to assure adequate understanding of the SPCC Plan.

Violations

Violation Date: 04/07/2022 ***Violation Source:*** CERS
Violation Program: HW ***Violation Division:*** Fremont City Fire Department
Citation: 22 CCR 12 66262.34(f) - California Code of Regulations, Title 22, Chapter 12, Section(s) 66262.34(f)
Violation Notes:

Returned to compliance on 06/22/2022. Waste are generated and accumulated in multiple areas. Most drums have Safetykleen pre-printed labels. Some drums were found without HW labels or HW Labels could not be identified. Identify all HW areas, check HW Labels to ensure they are complete, dates are noted and within allowable accumulation time of 180 days

Violation Description:

Failure to properly label hazardous waste accumulation containers and portable tanks with the following requirements: "Hazardous Waste", name and address of the generator, physical and chemical characteristics of the Hazardous Waste, and starting accumulation date.

Violations

Violation Date: 04/07/2022 ***Violation Source:*** CERS
Violation Program: HMRRP ***Violation Division:*** Fremont City Fire Department
Citation: HSC 6.95 25508.2 - California Health and Safety Code, Chapter 6.95, Section(s) 25508.2
Violation Notes:

Returned to compliance on 05/12/2022. Business must report and submit all applicable CUPA Programs (APSA not submitted since 2019), when submitting the HMBP for annual recertification

Violation Description:

Failure to annually review and electronically certify that the business plan is complete and accurate on or before the annual due date.

Violations

Violation Date: 04/07/2022 ***Violation Source:*** CERS
Violation Program: HW ***Violation Division:*** Fremont City Fire Department
Citation: 40 CFR 1 265.174 - U.S. Code of Federal Regulations, Title 40, Chapter 1, Section(s) 265.174
Violation Notes:

Returned to compliance on 06/22/2022. Waste are generated and accumulated in multiple areas. Most drums have Safetykleen pre-printed labels. Some drums were found without HW labels or HW Labels could not be identified. Identify all HW areas, check HW Labels to ensure they are complete, dates are noted and within allowable accumulation time of 180 days. Create a weekly waste inspection form that identifies all HW storage areas.

Violation Description:

Failure to inspect hazardous waste storage areas at least weekly and look for leaking and deteriorating containers.

Violations

Violation Date: 03/23/2016 ***Violation Source:*** CERS
Violation Program: HW ***Violation Division:*** Fremont City Fire Department
Citation: 22 CCR 12 66262.34(f) - California Code of Regulations, Title 22, Chapter 12, Section(s) 66262.34(f)
Violation Notes:

Returned to compliance on 05/18/2016.

Violation Description:

Failure to properly label hazardous waste accumulation containers with the following requirements: "Hazardous Waste", name and address of the generator, physical and chemical characteristics of the Hazardous Waste, and starting accumulation date.

Violations

Violation Date: 04/07/2022 ***Violation Source:*** CERS
Violation Program: APSA ***Violation Division:*** Fremont City Fire Department
Citation: HSC 6.67 25270.4.5(a) - California Health and Safety Code, Chapter 6.67, Section(s) 25270.4.5(a)
Violation Notes:

Returned to compliance on 07/26/2022. Update, information and details not legible

Violation Description:

Failure to include in the SPCC Plan an adequate facility diagram, or no facility diagram included.

The facility diagram is not required on a Tier I qualified facility SPCC Plan.

Violations

Violation Date: 06/28/2022 ***Violation Source:*** CERS
Violation Program: APSA ***Violation Division:*** Fremont City Fire Department
Citation: HSC 6.67 25270.4.5 (a) - California Health and Safety Code, Chapter 6.67, Section(s) 25270.4.5 (a)

Violation Notes:

Returned to compliance on 07/07/2022.

Violation Description:

Failure to include in the SPCC plan an adequate description of employee training. Training shall address, at a minimum: operation and maintenance of equipment to prevent discharges; discharge procedure protocols; applicable pollution control laws, rules, and regulations; general facility operations; content of the facility SPCC plan; and annual discharge prevention briefings for oil-handling personnel to assure adequate understanding of the SPCC plan.

Violations

Violation Date: 05/11/2022 ***Violation Source:*** CERS
Violation Program: APSA ***Violation Division:*** Fremont City Fire Department
Citation: HSC 6.67 25270.4.5(a) - California Health and Safety Code, Chapter 6.67, Section(s) 25270.4.5(a)
Violation Notes:

Returned to compliance on 07/26/2022.

Violation Description:

Failure to include in the SPCC Plan an adequate facility diagram, or no facility diagram included.

The facility diagram is not required on a Tier I qualified facility SPCC Plan.

Violations

Violation Date: 05/11/2022 ***Violation Source:*** CERS
Violation Program: APSA ***Violation Division:*** Fremont City Fire Department
Citation: HSC 6.67 25270.4.5(a) - California Health and Safety Code, Chapter 6.67, Section(s) 25270.4.5(a)
Violation Notes:

Returned to compliance on 06/22/2022.

Violation Description:

Failure to adequately describe in the SPCC Plan, overfill prevention methods, including a description of the systems or procedures used to prevent overfills for each container.

Violations

Violation Date: 05/11/2022 ***Violation Source:*** CERS
Violation Program: HW ***Violation Division:*** Fremont City Fire Department
Citation: 40 CFR 1 265.174 - U.S. Code of Federal Regulations, Title 40, Chapter 1, Section(s) 265.174
Violation Notes:

Returned to compliance on 06/22/2022.

Violation Description:

Failure to inspect hazardous waste storage areas at least weekly and look for leaking and deteriorating containers.

Violations

Violation Date: 06/28/2022 ***Violation Source:*** CERS
Violation Program: APSA ***Violation Division:*** Fremont City Fire Department
Citation: HSC 6.67 25270.4.5(a) - California Health and Safety Code, Chapter 6.67, Section(s) 25270.4.5(a)
Violation Notes:

Returned to compliance on 07/26/2022.

Violation Description:

Failure to include in the SPCC Plan an adequate facility diagram, or no facility diagram included.

The facility diagram is not required on a Tier I qualified facility SPCC Plan.

Violations

Violation Date: 04/07/2022 ***Violation Source:*** CERS
Violation Program: APSA ***Violation Division:*** Fremont City Fire Department
Citation: HSC 6.67 25270.4.5(a) - California Health and Safety Code, Chapter 6.67, Section(s) 25270.4.5(a)
Violation Notes:

Returned to compliance on 07/07/2022.

Violation Description:

Failure to conduct spill prevention briefing for oil-handling personnel at least once a year to assure adequate understanding of the SPCC Plan.

Violations

Violation Date: 02/20/2019 ***Violation Source:*** CERS
Violation Program: APSA ***Violation Division:*** Fremont City Fire Department
Citation: HSC 6.67 25270.4.5(a) - California Health and Safety Code, Chapter 6.67, Section(s) 25270.4.5(a)
Violation Notes:

Returned to compliance on 03/07/2019. Failure to ensure the following before allowing drainage of uncontaminated rainwater from diked area into a storm drain or discharge of an effluent into an open watercourse, lake, or pond, bypassing the facility treatment system: 1. Keep bypass valve normally sealed closed. 2. Inspect the retained rainwater. 3. Open and reseal bypass valves under responsible supervision.

Violation Description:

Failure to ensure the following before allowing drainage of uncontaminated rainwater from diked area into a storm drain or discharge of an effluent into an open watercourse, lake, or pond, bypassing the facility treatment system:

1. Keep bypass valve normally sealed closed.

2. Inspect the retained rainwater

3. Open and reseal bypass valves under responsible supervision.

Violations

Violation Date: 04/07/2022 ***Violation Source:*** CERS
Violation Program: HW ***Violation Division:*** Fremont City Fire Department
Citation: HSC 6.5 25201.16(f) - California Health and Safety Code, Chapter 6.5, Section(s) 25201.16(f)
Violation Notes:

Returned to compliance on 04/07/2022. Aerosol drums have Safetykleen pre-printed labels, but no dates were noted.

Violation Description:

Failure to comply with the applicable requirements related to accumulation and containment standards for universal waste aerosol cans.

Violations

Violation Date: 03/23/2016 ***Violation Source:*** CERS
Violation Program: HW ***Violation Division:*** Fremont City Fire Department
Citation: 40 CFR 1 262.34(d)(5)(iii) - U.S. Code of Federal Regulations, Title 40, Chapter 1, Section(s) 262.34(d)(5)(iii)
Violation Notes:

Returned to compliance on 05/18/2016.

Violation Description:

Failure to ensure employees are familiar with the handling and compliance of hazardous waste regulations and emergency response.

Violations

Violation Date: 04/07/2022 ***Violation Source:*** CERS
Violation Program: HMRRP ***Violation Division:*** Fremont City Fire Department
Citation: HSC 6.95 25505(a)(4) - California Health and Safety Code, Chapter 6.95, Section(s) 25505(a)(4)
Violation Notes:

Returned to compliance on 05/12/2022.

Violation Description:

Failure to provide initial and annual training to all employees in safety procedures in the event of a release or threatened release of a hazardous material or failure to document and maintain training records for a minimum of three years.

Violations

Violation Date: 02/20/2019 ***Violation Source:*** CERS
Violation Program: APSA ***Violation Division:*** Fremont City Fire Department
Citation: HSC 6.67 Multiple - California Health and Safety Code, Chapter 6.67, Section(s) Multiple
Violation Notes:

Returned to compliance on 03/26/2019. APSA Program - Administration/Documentation - General the general section was cited since violation number 4010011 is no longer in the violation library. The SPCC expired in 2017 and no 5 year review was done.

Violation Description:

APSA Program - Administration/Documentation - General

Violations

Violation Date: 03/23/2016 ***Violation Source:*** CERS
Violation Program: HW ***Violation Division:*** Fremont City Fire Department
Citation: 40 CFR 1 265.174 - U.S. Code of Federal Regulations, Title 40, Chapter 1, Section(s) 265.174
Violation Notes:

Returned to compliance on 05/09/2016.

Violation Description:

Failure to inspect hazardous waste storage areas at least weekly.

Violations

Violation Date: 04/07/2022 ***Violation Source:*** CERS
Violation Program: APSA ***Violation Division:*** Fremont City Fire Department
Citation: HSC 6.67 25270.4.5(a) - California Health and Safety Code, Chapter 6.67, Section(s) 25270.4.5(a)
Violation Notes:

Returned to compliance on 06/22/2022. Complete a third party inspection of all tank sensors and overfill/overspill equipment.

Violation Description:

Failure to test or inspect each aboveground container for integrity based on industry standards as discussed in the SPCC Plan:
1. On a regular schedule.
2. After making material repairs.
3. Use non-destructive testing.
4. Inspect each container's supports, foundations, and outside for signs of deterioration, discharges, or accumulation of oil inside diked areas.

Violations

Violation Date: 04/07/2022 ***Violation Source:*** CERS
Violation Program: APSA ***Violation Division:*** Fremont City Fire Department
Citation: HSC 6.67 25270.4.5(a) - California Health and Safety Code, Chapter 6.67, Section(s) 25270.4.5(a)
Violation Notes:

Returned to compliance on 05/11/2022. Repair hose reel support to ensure the fuel delivery hose is properly supported.

Violation Description:

Failure to properly design pipe supports to minimize abrasion and corrosion, and allow for expansion and contraction.

Violations

Violation Date: 04/07/2022 ***Violation Source:*** CERS
Violation Program: HW ***Violation Division:*** Fremont City Fire Department
Citation: HSC 6.5 25250.22 - California Health and Safety Code, Chapter 6.5, Section(s) 25250.22
Violation Notes:

Returned to compliance on 05/11/2022. Oil filters are allowed one year max accumulation time and current date on HW Label has 2-2019 date. Dispose and provide a receipt for reinspection.

Violation Description:

Failure to properly manage used oil and/or fuel filters in accordance with the requirements.

Violations

Violation Date: 05/11/2022 ***Violation Source:*** CERS
Violation Program: HW ***Violation Division:*** Fremont City Fire Department
Citation: 40 CFR 1 262.34(d)(5)(iii) - U.S. Code of Federal Regulations, Title 40, Chapter 1, Section(s) 262.34(d)(5)(iii)
Violation Notes:

Returned to compliance on 07/07/2022.

Violation Description:

Failure to ensure that all employees are thoroughly familiar with proper waste handling and emergency procedures, relevant to their responsibilities during normal facility operations and emergencies.

Violations

Violation Date: 05/11/2022 ***Violation Source:*** CERS
Violation Program: HW ***Violation Division:*** Fremont City Fire Department
Citation: 40 CFR 1 265.171 - U.S. Code of Federal Regulations, Title 40, Chapter 1, Section(s) 265.171
Violation Notes:

Returned to compliance on 06/28/2022. Compressor blow-by tanks on the compressor pad need to be inspected for service to ensure they are functioning properly. The compressor oil accumulated in 5- gallon buckets need HW labels. Emptied weekly ok

Violation Description:

Failure to accumulate hazardous waste in a container that is in good condition.

Violations

Violation Date: 04/07/2022 ***Violation Source:*** CERS
Violation Program: APSA ***Violation Division:*** Fremont City Fire Department
Citation: HSC 6.67 25270.4.5(a) - California Health and Safety Code, Chapter 6.67, Section(s) 25270.4.5(a)

Violation Notes:

Returned to compliance on 07/07/2022. Training employees who operate the fueling system to understand safe fueling, spill reporting and clean up, safety provisions outlined in the SPCC and how to perform monthly inspections.

Violation Description:

Failure to provide the following training to all oil-handling personnel:

1. Operation and maintenance of equipment to prevent discharges.

2. Discharge procedure protocols.

3. Applicable pollution control laws, rules, and regulations.

4. General facility operations.

5. Contents of the SPCC Plan.

Violations

Violation Date: 05/11/2022 ***Violation Source:*** CERS
Violation Program: HW ***Violation Division:*** Fremont City Fire Department
Citation: HSC 6.5 25201.16(j) - California Health and Safety Code, Chapter 6.5, Section(s) 25201.16(j)
Violation Notes:

Returned to compliance on 06/28/2022. All aerosol can drums must be closed when not adding waste and note an accumulation date on the safety-kleen preprinted HW label.

Violation Description:

Failure to notify the CUPA of aerosol can processing procedures prior to commencement of operations

Violations

Violation Date: 04/07/2022 ***Violation Source:*** CERS
Violation Program: APSA ***Violation Division:*** Fremont City Fire Department
Citation: HSC 6.67 25270.4.5(a) - California Health and Safety Code, Chapter 6.67, Section(s) 25270.4.5(a)
Violation Notes:

Returned to compliance on 06/22/2022. Complete a third party inspection of all tank sensors and overfill/overspill equipment.

Violation Description:

Failure to ensure that tanks are inspected and tested by an appropriately qualified person in accordance with industry standards.

Violations

Violation Date: 05/11/2022 ***Violation Source:*** CERS
Violation Program: HMRRP ***Violation Division:*** Fremont City Fire Department
Citation: HSC 6.95 25508(a)(3) - California Health and Safety Code, Chapter 6.95, Section(s) 25508(a)(3)
Violation Notes:

Returned to compliance on 06/20/2022. Update inventory as cited during the 4-7-22 inspection

Violation Description:

Failure to complete and electronically submit hazardous material inventory information for all reportable hazardous materials on site at or above reportable quantities.

Violations

Violation Date: 04/07/2022 **Violation Source:** CERS
Violation Program: HMRRP **Violation Division:** Fremont City Fire Department
Citation: HSC 6.95 25508.1(a)-(f) - California Health and Safety Code, Chapter 6.95, Section(s) 25508.1(a)-(f)
Violation Notes:

Returned to compliance on 06/20/2022.

Violation Description:

Failure to electronically update business plan within 30 days of any one of the following events:
A 100 percent or more increase in the quantity of a previously disclosed material.
Any handling of a previously undisclosed hazardous materials at or above reportable quantities.
A change of business address, business ownership, or business name.
A substantial change in the handler's operations that requires modification to any portion of the business plan.

Violations

Violation Date: 02/20/2019 **Violation Source:** CERS
Violation Program: APSA **Violation Division:** Fremont City Fire Department
Citation: HSC 6.67 25270.4.5 (a) - California Health and Safety Code, Chapter 6.67, Section(s) 25270.4.5 (a)
Violation Notes:

Returned to compliance on 03/07/2019. Failure to maintain adequate records of drainage when there is drainage of uncontaminated rainwater from liked areas into a storm drain or open watercourse; for example, records required under NPDES permit.

Violation Description:

Failure to maintain adequate records of drainage when there is drainage of uncontaminated rainwater from liked areas into a storm drain or open watercourse; for example, records required under NPDES permit.

Violations

Violation Date: 05/11/2022 **Violation Source:** CERS
Violation Program: APSA **Violation Division:** Fremont City Fire Department
Citation: HSC 6.67 25270.4.5 (a) - California Health and Safety Code, Chapter 6.67, Section(s) 25270.4.5 (a)
Violation Notes:

Returned to compliance on 07/07/2022.

Violation Description:

Failure to include in the SPCC plan an adequate description of employee training. Training shall address, at a minimum: operation and maintenance of equipment to prevent discharges; discharge procedure protocols; applicable pollution control laws, rules, and regulations; general facility operations; content of the facility SPCC plan; and annual discharge prevention briefings for oil-handling personnel to assure adequate understanding of the SPCC plan.

Violations

Violation Date: 04/07/2022 **Violation Source:** CERS
Violation Program: APSA **Violation Division:** Fremont City Fire Department
Citation: HSC 6.67 25270.4.5(a) - California Health and Safety Code, Chapter 6.67, Section(s) 25270.4.5(a)
Violation Notes:

Returned to compliance on 06/22/2022. Test overfill prevention to ensure it is functional and at 95% or less.

Violation Description:

Failure to adequately describe in the SPCC Plan, overfill prevention methods, including a description of the systems or procedures used to prevent overfills for each container.

Violations

Violation Date: 02/20/2019 ***Violation Source:*** CERS
Violation Program: HW ***Violation Division:*** Fremont City Fire Department
Citation: 22 CCR 11 66261.7 - California Code of Regulations, Title 22, Chapter 11, Section(s) 66261.7
Violation Notes:

Returned to compliance on 03/26/2019. Failure to manage empty containers greater than 5 gallons in capacity that previously held a hazardous material/waste in accordance with 22 CCR 11 66261.7 including but not limited to the following:

Violation Description:

Failure to manage empty containers greater than 5 gallons in capacity that previously held a hazardous material/waste in accordance with 22 CCR 11 66261.7 including but not limited to the following:

(e)(2)By reclaiming its scrap value onsite or shipping the container or inner liner to a person who reclaims its scrap value; or

(3) By reconditioning or re manufacturing the container or inner liner onsite for subsequent reuse, or shipping the container or inner liner to a person who reconditions or re-manufactures the container or inner liner; or

(4) By shipping the container or inner liner to a supplier or to another intermediate collection location for accumulation prior to managing the container or inner liner pursuant to subsections (e)(2) or (e)(3) of 22 CCR 11 66261.7; or

(i) By shipping the container or inner liner back to the supplier for the purpose of being refilled.

(f) A container or an inner liner removed from a container larger than five gallons in capacity which is managed pursuant to subsection (e) of 22 CCR 11 66261.7 shall be marked with the date it has been emptied and shall be managed within one year of being emptied.

Violations

Violation Date: 04/07/2022 ***Violation Source:*** CERS
Violation Program: HW ***Violation Division:*** Fremont City Fire Department
Citation: 40 CFR 1 265.31 - U.S. Code of Federal Regulations, Title 40, Chapter 1, Section(s) 265.31
Violation Notes:

Returned to compliance on 06/28/2022. The outside compressor area has multiple oil leaks, which has run off the pad and onto ground. Repair and clean area.

Violation Description:

Failure to maintain and operate the facility to minimize the possibility of a fire, explosion, or any unplanned sudden or non-sudden release of hazardous waste or hazardous waste constituents to air, soil, or surface water which could threaten human health or the environment.

Violations

Violation Date: 04/07/2022 ***Violation Source:*** CERS
Violation Program: APSA ***Violation Division:*** Fremont City Fire Department
Citation: HSC 6.67 25270.4.5 (a) - California Health and Safety Code, Chapter 6.67, Section(s) 25270.4.5 (a)
Violation Notes:

Returned to compliance on 07/07/2022.

Violation Description:

Failure to include in the SPCC plan an adequate description of employee training. Training shall address, at a minimum: operation and maintenance of equipment to prevent discharges; discharge procedure protocols; applicable pollution control laws, rules, and regulations; general facility operations; content of the facility SPCC plan; and annual discharge prevention briefings for oil-handling personnel to assure adequate understanding of the SPCC plan.

Violations

Violation Date: 02/20/2019 ***Violation Source:*** CERS
Violation Program: HW ***Violation Division:*** Fremont City Fire Department
Citation: 40 CFR 1 262.34(d)(5)(iii) - U.S. Code of Federal Regulations, Title 40, Chapter 1, Section(s) 262.34(d)(5)(iii)
Violation Notes:

Returned to compliance on 03/26/2019. Failure to ensure that all employees are thoroughly familiar with proper waste handling and emergency procedures, relevant to their responsibilities during normal facility operations and emergencies.

Violation Description:

Failure to ensure that all employees are thoroughly familiar with proper waste handling and emergency procedures, relevant to their responsibilities during normal facility operations and emergencies.

Violations

Violation Date: 05/11/2022 ***Violation Source:*** CERS
Violation Program: APSA ***Violation Division:*** Fremont City Fire Department
Citation: HSC 6.67 25270.4.5(a) - California Health and Safety Code, Chapter 6.67, Section(s) 25270.4.5(a)
Violation Notes:

Returned to compliance on 07/07/2022.

Violation Description:

Failure to conduct spill prevention briefing for oil-handling personnel at least once a year to assure adequate understanding of the SPCC Plan.

Violations

Violation Date: 04/07/2022 ***Violation Source:*** CERS
Violation Program: HMRRP ***Violation Division:*** Fremont City Fire Department
Citation: HSC 6.95 25508(a)(1) - California Health and Safety Code, Chapter 6.95, Section(s) 25508(a)(1)
Violation Notes:

Returned to compliance on 05/12/2022. The 2021 HMBP not submitted until August and due March 1. No 2022 HMBP has been submitted by the March 1, 2022 recertification period .

Violation Description:

Failure to complete and electronically submit a business plan when storing/handling a hazardous material at or above reportable quantities.

Violations

Violation Date: 02/20/2019 ***Violation Source:*** CERS
Violation Program: HW ***Violation Division:*** Fremont City Fire Department
Citation: 22 CCR 12 66262.34(f) - California Code of Regulations, Title 22, Chapter 12, Section(s) 66262.34(f)
Violation Notes:

Returned to compliance on 03/26/2019. Failure to properly label hazardous waste accumulation containers and portable tanks with the following requirements: Hazardous Waste , name and address of the generator, physical and chemical characteristics of the Hazardous Waste, and starting accumulation date.

Violation Description:

Failure to properly label hazardous waste accumulation containers and portable tanks with the following requirements: "Hazardous Waste", name and address of the generator, physical and chemical characteristics of the Hazardous Waste, and starting accumulation date.

Violations

Violation Date: 05/11/2022 ***Violation Source:*** CERS
Violation Program: APSA ***Violation Division:*** Fremont City Fire Department
Citation: HSC 6.67 25270.4.5(a) - California Health and Safety Code, Chapter 6.67, Section(s) 25270.4.5(a)
Violation Notes:

Returned to compliance on 06/28/2022.

Violation Description:

Failure to regularly test liquid level sensing devices to ensure proper operation.

Violations

Violation Date: 03/23/2016 ***Violation Source:*** CERS
Violation Program: HW ***Violation Division:*** Fremont City Fire Department
Citation: 22 CCR 12 66262.40(a) - California Code of Regulations, Title 22, Chapter 12, Section(s) 66262.40(a)
Violation Notes:

Returned to compliance on 05/18/2016. Business did not provide for 5-9-2016 inspection. This is a follow-up inspection or re-inspection to the routine inspection dated 03/23/2016. All violations documented were not corrected.

Violation Description:

Failure to maintain uniform hazardous waste manifest, consolidated manifest, or bills of lading copies for three years.

Violations

Violation Date: 04/07/2022 ***Violation Source:*** CERS
Violation Program: HMRRP ***Violation Division:*** Fremont City Fire Department
Citation: HSC 6.95 25508(a)(3) - California Health and Safety Code, Chapter 6.95, Section(s) 25508(a)(3)
Violation Notes:

Returned to compliance on 06/20/2022. Complete a full site inventory to check material and waste counts, check container sizes. At a minimum, update inventory to reflect increase in acetone, isopropyl alcohol and add waste absorbent, waste aerosols, waste rags/solids.

Violation Description:

Failure to complete and electronically submit hazardous material inventory information for all reportable hazardous materials on site at or above reportable quantities.

Violations

Violation Date: 02/20/2019 ***Violation Source:*** CERS
Violation Program: APSA ***Violation Division:*** Fremont City Fire Department
Citation: HSC 6.67 25270.4.5(a) - California Health and Safety Code, Chapter 6.67, Section(s) 25270.4.5(a)
Violation Notes:

Returned to compliance on 03/26/2019. Failure to include in the SPCC Plan an adequate facility diagram, or no facility diagram included. The facility diagram is not required on a Tier I qualified facility SPCC Plan.

Violation Description:

Failure to include in the SPCC Plan an adequate facility diagram, or no facility diagram included.

The facility diagram is not required on a Tier I qualified facility SPCC Plan.

Violations

Violation Date: 06/22/2022 ***Violation Source:*** CERS
Violation Program: HW ***Violation Division:*** Fremont City Fire Department
Citation: 40 CFR 1 265.174 - U.S. Code of Federal Regulations, Title 40, Chapter 1, Section(s) 265.174
Violation Notes:

Returned to compliance on 06/22/2022.

Violation Description:

Failure to inspect hazardous waste storage areas at least weekly and look for leaking and deteriorating containers.

Violations

Violation Date: 04/07/2022 ***Violation Source:*** CERS
Violation Program: APSA ***Violation Division:*** Fremont City Fire Department
Citation: HSC 6.67 25270.4.5(a) - California Health and Safety Code, Chapter 6.67, Section(s) 25270.4.5(a)
Violation Notes:

Returned to compliance on 06/22/2022. Complete a third party inspection of all tank sensors and overfill/overspill equipment.

Violation Description:

Failure to regularly test liquid level sensing devices to ensure proper operation.

Violations

Violation Date: 05/11/2022 ***Violation Source:*** CERS
Violation Program: APSA ***Violation Division:*** Fremont City Fire Department
Citation: HSC 6.67 25270.4.5(a) - California Health and Safety Code, Chapter 6.67, Section(s) 25270.4.5(a)
Violation Notes:

Returned to compliance on 06/22/2022.

Violation Description:

Failure to ensure that tanks are inspected and tested by an appropriately qualified person in accordance with industry standards.

Violations

Violation Date: 06/22/2022 ***Violation Source:*** CERS
Violation Program: HW ***Violation Division:*** Fremont City Fire Department
Citation: 40 CFR 1 265.173 - U.S. Code of Federal Regulations, Title 40, Chapter 1, Section(s) 265.173
Violation Notes:

Returned to compliance on 06/28/2022.

Violation Description:

Failure to meet the following container management requirements:
(a) A container holding hazardous waste must always be closed during storage, except when it is necessary to add or remove waste.
(b) A container holding hazardous waste must not be opened, handled, or stored in a manner which may rupture the container or cause it to leak.

Violations

Violation Date: 02/20/2019 ***Violation Source:*** CERS
Violation Program: HMRRP ***Violation Division:*** Fremont City Fire Department
Citation: HSC 6.95 25508(a)(1) - California Health and Safety Code, Chapter 6.95, Section(s) 25508(a)(1)
Violation Notes:

Returned to compliance on 03/14/2019. Failure to annually review and electronically certify that the business plan is complete and accurate on or before the annual due date.

Violation Description:

Failure to annually review and electronically certify that the business plan is complete and accurate on or before the annual due date.

Violations

Violation Date: 06/28/2022 ***Violation Source:*** CERS
Violation Program: APSA ***Violation Division:*** Fremont City Fire Department
Citation: HSC 6.67 25270.4.5 (a) - California Health and Safety Code, Chapter 6.67, Section(s) 25270.4.5 (a)
Violation Notes:

Returned to compliance on 07/26/2022.

Violation Description:

Failure to amend the SPCC Plan within 6 months:
1. When the facility has had a change in design, construction, operation, or maintenance which affects the facility's discharge potential. AND/OR
2. To include more effective proven technology at the time of the 5-year SPCC Plan review and evaluation.

Violations

Violation Date: 04/07/2022 ***Violation Source:*** CERS
Violation Program: APSA ***Violation Division:*** Fremont City Fire Department
Citation: HSC 6.67 25270.4.5(a) - California Health and Safety Code, Chapter 6.67, Section(s) 25270.4.5(a)
Violation Notes:

Update, information and details not legible

Violation Description:

Failure to include in the SPCC Plan an adequate facility diagram, or no facility diagram included.

The facility diagram is not required on a Tier I qualified facility SPCC Plan.

Violations

Violation Date: 06/22/2022 ***Violation Source:*** CERS
Violation Program: HW ***Violation Division:*** Fremont City Fire Department
Citation: 40 CFR 1 265.31 - U.S. Code of Federal Regulations, Title 40, Chapter 1, Section(s) 265.31
Violation Notes:

Returned to compliance on 06/28/2022.

Violation Description:

Failure to maintain and operate the facility to minimize the possibility of a fire, explosion, or any unplanned sudden or non-sudden release of hazardous waste or hazardous waste constituents to air, soil, or surface water which could threaten human health or the environment.

Violations

Violation Date: 04/07/2022 ***Violation Source:*** CERS
Violation Program: HW ***Violation Division:*** Fremont City Fire Department
Citation: 40 CFR 1 265.173 - U.S. Code of Federal Regulations, Title 40, Chapter 1, Section(s) 265.173
Violation Notes:

Returned to compliance on 05/11/2022.

Violation Description:

Failure to meet the following container management requirements:
(a) A container holding hazardous waste must always be closed during storage, except when it is necessary to add or remove waste.
(b) A container holding hazardous waste must not be opened, handled, or stored in a manner which may rupture the container or cause it to leak.

Violations

Violation Date: 02/20/2019 ***Violation Source:*** CERS
Violation Program: HW ***Violation Division:*** Fremont City Fire Department
Citation: 40 CFR 1 262.34(d)(5)(ii) - U.S. Code of Federal Regulations, Title 40, Chapter 1, Section(s) 262.34(d)(5)(ii)
Violation Notes:

Returned to compliance on 03/26/2019. Failure to post the following information next to the telephone: (A) The name and telephone number of the emergency coordinator; (B) Location of fire extinguishers and spill control material, and, if present, fire alarm; and (C) The telephone number of the fire department, unless the facility has a direct alarm.

Violation Description:

Failure to post the following information next to the telephone:
(A) The name and telephone number of the emergency coordinator;
(B) Location of fire extinguishers and spill control material, and, if present, fire alarm; and
(C) The telephone number of the fire department, unless the facility has a direct alarm.

Violations

Violation Date: 05/11/2022 ***Violation Source:*** CERS
Violation Program: APSA ***Violation Division:*** Fremont City Fire Department
Citation: HSC 6.67 25270.4.5(a) - California Health and Safety Code, Chapter 6.67, Section(s) 25270.4.5(a)
Violation Notes:

Returned to compliance on 06/22/2022.

Violation Description:

Failure to comply with one or more of the following requirements:

1. Have record of inspections and tests, including integrity tests, signed by the appropriate supervisor or inspector.

2. Keep written procedures and records of inspections and tests, including integrity tests, for at least three years.

3. Keep comparison records.

Violations

Violation Date: 03/23/2016 ***Violation Source:*** CERS
Violation Program: HW ***Violation Division:*** Fremont City Fire Department
Citation: 22 CCR 12 66262.34(d) - California Code of Regulations, Title 22, Chapter 12, Section(s) 66262.34(d)
Violation Notes:

Returned to compliance on 05/18/2016.

Violation Description:

Failure to dispose of hazardous waste within 180 days (or 270 if waste is transported over 200 miles) for the generator who generates less than 1000 kilogram per month, but more than 100 kilograms per month.

Violations

Violation Date: 06/28/2022 ***Violation Source:*** CERS
Violation Program: APSA ***Violation Division:*** Fremont City Fire Department
Citation: HSC 6.67 25270.4.5(a) - California Health and Safety Code, Chapter 6.67, Section(s) 25270.4.5(a)
Violation Notes:

Returned to compliance on 07/07/2022.

Violation Description:

Failure to provide the following training to all oil-handling personnel:

1. Operation and maintenance of equipment to prevent discharges.

2. Discharge procedure protocols.

3. Applicable pollution control laws, rules, and regulations.

4. General facility operations.

5. Contents of the SPCC Plan.

Evaluations

Eval Date: 05/11/2022
Violations Found: Yes
Eval General Type: Other/Unknown
Eval Type: Other, not routine, done by local agency
Eval Division: Fremont City Fire Department
Eval Program: HW
Eval Source: CERS
Eval Notes:

Other Inspection for CUPA permit. Additional violations cited during the re-inspection and not all violations have not been corrected from the routine inspection on 4-7-2022.; Note: data in [EVAL Notes] field for some records is truncated from the source.

Eval Date: 04/07/2022
Violations Found: Yes
Eval General Type: Compliance Evaluation Inspection
Eval Type: Routine done by local agency
Eval Division: Fremont City Fire Department
Eval Program: HW
Eval Source: CERS
Eval Notes:

On site for routine inspection on this date.; Note: data in [EVAL Notes] field for some records is truncated from the source.

Eval Date: 04/07/2022
Violations Found: Yes
Eval General Type: Compliance Evaluation Inspection
Eval Type: Routine done by local agency
Eval Division: Fremont City Fire Department
Eval Program: APSA
Eval Source: CERS
Eval Notes:

On site for routine inspection on this date. Note: A copy of the SPCC was provided to FFD on May 5, 2022 and additional violations were cited in this Program.; Note: data in [EVAL Notes] field for some records is truncated from the source.

Eval Date: 06/20/2022
Violations Found: No
Eval General Type: Other/Unknown
Eval Type: Other, not routine, done by local agency
Eval Division: Fremont City Fire Department
Eval Program: HMRRP
Eval Source: CERS
Eval Notes:

Other Inspection for CUPA permit. All violations have been corrected.; Note: data in [EVAL Notes] field for some records is truncated from the source.

Eval Date: 02/20/2019
Violations Found: Yes
Eval General Type: Compliance Evaluation Inspection
Eval Type: Routine done by local agency
Eval Division: Fremont City Fire Department
Eval Program: APSA
Eval Source: CERS
Eval Notes:

Initial Inspection; Note: data in [EVAL Notes] field for some records is truncated from the source.

Eval Date: 07/26/2022
Violations Found: No
Eval General Type: Other/Unknown
Eval Type: Other, not routine, done by local agency
Eval Division: Fremont City Fire Department

Eval Program: APSA
Eval Source: CERS
Eval Notes:

Other Inspection for CUPA permit. All violations have been corrected.; Note: data in [EVAL Notes] field for some records is truncated from the source.

Eval Date: 03/26/2019
Violations Found: No
Eval General Type: Other/Unknown
Eval Type: Other, not routine, done by local agency
Eval Division: Fremont City Fire Department
Eval Program: HW
Eval Source: CERS
Eval Notes:

This is a follow-up inspection to the routine Hazardous waste inspection conducted on February 20 2019 and all violations were corrected; Note: data in [EVAL Notes] field for some records is truncated from the source.

Eval Date: 04/07/2022
Violations Found: Yes
Eval General Type: Compliance Evaluation Inspection
Eval Type: Routine done by local agency
Eval Division: Fremont City Fire Department
Eval Program: HMRRP
Eval Source: CERS
Eval Notes:

On site for routine inspection on this date.; Note: data in [EVAL Notes] field for some records is truncated from the source.

Eval Date: 07/07/2022
Violations Found: No
Eval General Type: Other/Unknown
Eval Type: Other, not routine, done by local agency
Eval Division: Fremont City Fire Department
Eval Program: HW
Eval Source: CERS
Eval Notes:

Other Inspection for CUPA permit. All violations have been corrected.; Note: data in [EVAL Notes] field for some records is truncated from the source.

Eval Date: 02/20/2019
Violations Found: Yes
Eval General Type: Compliance Evaluation Inspection
Eval Type: Routine done by local agency
Eval Division: Fremont City Fire Department
Eval Program: HMRRP
Eval Source: CERS
Eval Notes:

Initial Inspection; Note: data in [EVAL Notes] field for some records is truncated from the source.

Eval Date: 02/20/2019
Violations Found: Yes
Eval General Type: Compliance Evaluation Inspection
Eval Type: Routine done by local agency
Eval Division: Fremont City Fire Department
Eval Program: HW
Eval Source: CERS
Eval Notes:

Initial Inspection; Note: data in [EVAL Notes] field for some records is truncated from the source.

Eval Date: 03/23/2016
Violations Found: No

Eval General Type: Compliance Evaluation Inspection
Eval Type: Routine done by local agency
Eval Division: Fremont City Fire Department
Eval Program: HMRRP
Eval Source: CERS
Eval Notes:

Eval Date: 03/23/2016
Violations Found: Yes
Eval General Type: Compliance Evaluation Inspection
Eval Type: Routine done by local agency
Eval Division: Fremont City Fire Department
Eval Program: HW
Eval Source: CERS
Eval Notes:

Eval Date: 03/26/2019
Violations Found: No
Eval General Type: Other/Unknown
Eval Type: Other, not routine, done by local agency
Eval Division: Fremont City Fire Department
Eval Program: APSA
Eval Source: CERS
Eval Notes:

This is a follow-up inspection to the routine inspection conducted on February 20, 2019 and all APSA related violations were corrected.; Note: data in [EVAL Notes] field for some records is truncated from the source.

Eval Date: 03/26/2019
Violations Found: No
Eval General Type: Other/Unknown
Eval Type: Other, not routine, done by local agency
Eval Division: Fremont City Fire Department
Eval Program: HMRRP
Eval Source: CERS
Eval Notes:

All HMBP revisions and updates made and approved on March 14, 2019; Note: data in [EVAL Notes] field for some records is truncated from the source.

Eval Date: 03/23/2016
Violations Found: Yes
Eval General Type: Compliance Evaluation Inspection
Eval Type: Routine done by local agency
Eval Division: Fremont City Fire Department
Eval Program: APSA
Eval Source: CERS
Eval Notes:

Eval Date: 06/22/2022
Violations Found: Yes
Eval General Type: Other/Unknown
Eval Type: Other, not routine, done by local agency
Eval Division: Fremont City Fire Department
Eval Program: APSA
Eval Source: CERS
Eval Notes:

On site to meet and discuss outstanding CUPA Program violations and status of the updated SPCC and scheduled training. W&W has hired a contractor to update the SPCC and training by a third party contractor has been delayed until July 7th.; Note: data in [EVAL Notes] field for some records is truncated from the source.

Eval Date: 06/22/2022
Violations Found: Yes
Eval General Type: Other/Unknown

Eval Type: Other, not routine, done by local agency
Eval Division: Fremont City Fire Department
Eval Program: HW
Eval Source: CERS
Eval Notes:

This was a third reinspection to verify compliance with violations cited during the routine inspection on 4-7-22 and the 5-11-22 Other inspection. Although violations were corrected for labeling and open containers, the same violations were discovered in other areas. The 55-gallon waste solid drum on the compressor pad, found during the reinspection, had not been removed and no HW label had been placed on the drum. The the 5-gallon waste water/oil from the compressors in the same condition as observed during the 5-11-22 insp. W&W was advised to immediately create a Weekly Waste inspection form that covers ALL HW storage areas and to train employees who inspect waste storage areas. Based on past history and continual failure to mange the HW storage areas, Class I violations were cited. Immediate action to obtain compliance and correct these violations is necessary in order to avoid formal enforcement. HW training has been delayed until 7-7-2022.; Note: data in [EVAL Notes] field for some records is truncated from the source.

Eval Date: 05/11/2022
Violations Found: Yes
Eval General Type: Other/Unknown
Eval Type: Other, not routine, done by local agency
Eval Division: Fremont City Fire Department
Eval Program: APSA
Eval Source: CERS
Eval Notes:

Only one APSA Violation cited during the 4-7Note: A copy of the SPCC was provided to FFD on May 5, 2022 and additional violations were cited in this Program.-22 inspection was corrected.; Note: data in [EVAL Notes] field for some records is truncated from the source.

Eval Date: 05/11/2022
Violations Found: Yes
Eval General Type: Other/Unknown
Eval Type: Other, not routine, done by local agency
Eval Division: Fremont City Fire Department
Eval Program: HMRRP
Eval Source: CERS
Eval Notes:

Other Inspection for CUPA permit. All violations have not been corrected.; Note: data in [EVAL Notes] field for some records is truncated from the source.

Affiliations

Affil Type Desc: CUPA District
Entity Name: Fremont City Fire Department
Entity Title:
Address: P.O. Box 5006
City: Fremont
State: CA
Country:
Zip Code: 94537-5006
Phone: (510) 494-4279

Affil Type Desc: Legal Owner
Entity Name: Randall A Wolf
Entity Title:
Address: 41450 Boscell Rd
City: Fremont
State: CA
Country: United States
Zip Code: 94538
Phone: (510) 226-9800

Affil Type Desc: Operator
Entity Name: Randall A Wolf
Entity Title:
Address:
City:

Map Key	Number of Records	Direction	Distance (mi/ft)	Elev/Diff (ft)	Site	DB

State:
Country:
Zip Code:
Phone: (510) 490-1115

Affil Type Desc: Facility Mailing Address
Entity Name: Mailing Address
Entity Title:
Address: 41777 Boyce RD
City: Fremont
State: CA
Country:
Zip Code: 94538
Phone:

Affil Type Desc: Parent Corporation
Entity Name: Walters & Wolf Precast
Entity Title:
Address:
City:
State:
Country:
Zip Code:
Phone:

Affil Type Desc: Environmental Contact
Entity Name: Dan Barbee
Entity Title:
Address: 41777 Boyce Road
City: Fremont
State: CA
Country:
Zip Code: 94538-3190
Phone:

Affil Type Desc: Identification Signer
Entity Name: Stan Llaban
Entity Title: Director of Safety
Address:
City:
State:
Country:
Zip Code:
Phone:

Affil Type Desc: Document Preparer
Entity Name: Stan Llaban
Entity Title:
Address:
City:
State:
Country:
Zip Code:
Phone:

Affil Type Desc: Property Owner
Entity Name: Walters & Wolf Precast
Entity Title:
Address: 41450 Boscell Rd.
City: Fremont
State: CA
Country: United States
Zip Code: 94538
Phone: (510) 490-1115

672	*6 of 10*	*NNW*	*0.12 / 628.79*	*15.29 / 10*	***CBI SERVICES, INC 41777 BOYCE ROAD FREMONT CA 94537***	***EMISSIONS***

1987 Criteria Data

Facility ID:	2767	***CERR Code:***	
Facility SIC Code:	3479	***TOGT:***	.3
CO:	1	***ROGT:***	.2336
Air Basin:	SF	***COT:***	
District:	BA	***NOXT:***	
COID:	ALA	***SOXT:***	
DISN:	BAY AREA AQMD	***PMT:***	
CHAPIS:		***PM10T:***	

1987 Toxic Data

Facility ID:	2767	***COID:***	ALA
Facility SIC Code:	3479	***DISN:***	BAY AREA AQMD
CO:	1	***CHAPIS:***	
Air Basin:	SF	***CERR Code:***	
District:	BA		
TS:			
Health Risk Asmt:			
Non-Cancer Chronic Haz Ind:			
Non-Cancer Acute Haz Ind:			

1990 Criteria Data

Facility ID:	2767	***CERR Code:***	
Facility SIC Code:	3479	***TOGT:***	.7
CO:	1	***ROGT:***	.4536
Air Basin:	SF	***COT:***	
District:	BA	***NOXT:***	
COID:	ALA	***SOXT:***	
DISN:	BAY AREA AQMD	***PMT:***	
CHAPIS:		***PM10T:***	

1990 Toxic Data

Facility ID:	2767	***COID:***	ALA
Facility SIC Code:	3479	***DISN:***	BAY AREA AQMD
CO:	1	***CHAPIS:***	
Air Basin:	SF	***CERR Code:***	
District:	BA		
TS:			
Health Risk Asmt:			
Non-Cancer Chronic Haz Ind:			
Non-Cancer Acute Haz Ind:			

1993 Criteria Data

Facility ID:	2767	***CERR Code:***	
Facility SIC Code:	3479	***TOGT:***	.2
CO:	1	***ROGT:***	.08
Air Basin:	SF	***COT:***	
District:	BA	***NOXT:***	
COID:	ALA	***SOXT:***	
DISN:	BAY AREA AQMD	***PMT:***	
CHAPIS:		***PM10T:***	

1993 Toxic Data

Facility ID:	2767	***COID:***	ALA

Map Key	Number of Records	Direction	Distance (mi/ft)	Elev/Diff (ft)	Site	DB

Facility SIC Code:	3479	**DISN:**	BAY AREA AQMD
CO:	1	**CHAPIS:**	
Air Basin:	SF	**CERR Code:**	
District:	BA		
TS:			
Health Risk Asmt:			
Non-Cancer Chronic Haz Ind:			
Non-Cancer Acute Haz Ind:			

672	7 of 10	NNW	0.12 / 628.79	15.29 / 10	**WALTERS & WOLF PRECAST** **41777 BOYCE ROAD** **FREMONT CA 94538**	EMISSIONS

1997 Criteria Data

Facility ID:	10865	**CERR Code:**	
Facility SIC Code:	3272	**TOGT:**	1.7
CO:	1	**ROGT:**	1.18762
Air Basin:	SF	**COT:**	
District:	BA	**NOXT:**	
COID:	ALA	**SOXT:**	
DISN:	BAY AREA AQMD	**PMT:**	
CHAPIS:		**PM10T:**	

1997 Toxic Data

Facility ID:	10865	**COID:**	ALA
Facility SIC Code:	3272	**DISN:**	BAY AREA AQMD
CO:	1	**CHAPIS:**	
Air Basin:	SF	**CERR Code:**	
District:	BA		
TS:			
Health Risk Asmt:			
Non-Cancer Chronic Haz Ind:			
Non-Cancer Acute Haz Ind:			

1998 Criteria Data

Facility ID:	10865	**CERR Code:**	
Facility SIC Code:	3272	**TOGT:**	1.3
CO:	1	**ROGT:**	.90818
Air Basin:	SF	**COT:**	
District:	BA	**NOXT:**	
COID:	ALA	**SOXT:**	
DISN:	BAY AREA AQMD	**PMT:**	
CHAPIS:		**PM10T:**	

1998 Toxic Data

Facility ID:	10865	**COID:**	ALA
Facility SIC Code:	3272	**DISN:**	BAY AREA AQMD
CO:	1	**CHAPIS:**	
Air Basin:	SF	**CERR Code:**	
District:	BA		
TS:			
Health Risk Asmt:			
Non-Cancer Chronic Haz Ind:			
Non-Cancer Acute Haz Ind:			

1999 Criteria Data

Facility ID:	10865	**CERR Code:**	
Facility SIC Code:	3272	**TOGT:**	2.69
CO:	1	**ROGT:**	2.636048
Air Basin:	SF	**COT:**	
District:	BA	**NOXT:**	
COID:	ALA	**SOXT:**	
DISN:	BAY AREA AQMD	**PMT:**	
CHAPIS:		**PM10T:**	

1999 Toxic Data

Facility ID:	10865	**COID:**	ALA
Facility SIC Code:	3272	**DISN:**	BAY AREA AQMD
CO:	1	**CHAPIS:**	
Air Basin:	SF	**CERR Code:**	
District:	BA		
TS:			
Health Risk Asmt:			
Non-Cancer Chronic Haz Ind:			
Non-Cancer Acute Haz Ind:			

2000 Criteria Data

Facility ID:	10865	**CERR Code:**	
Facility SIC Code:	3272	**TOGT:**	2.69
CO:	1	**ROGT:**	2.63
Air Basin:	SF	**COT:**	
District:	BA	**NOXT:**	
COID:	ALA	**SOXT:**	
DISN:	BAY AREA AQMD	**PMT:**	
CHAPIS:		**PM10T:**	

2000 Toxic Data

Facility ID:	10865	**COID:**	ALA
Facility SIC Code:	3272	**DISN:**	BAY AREA AQMD
CO:	1	**CHAPIS:**	
Air Basin:	SF	**CERR Code:**	
District:	BA		
TS:			
Health Risk Asmt:			
Non-Cancer Chronic Haz Ind:			
Non-Cancer Acute Haz Ind:			

2001 Criteria Data

Facility ID:	10865	**CERR Code:**	
Facility SIC Code:	3272	**TOGT:**	2.01
CO:	1	**ROGT:**	1.95
Air Basin:	SF	**COT:**	
District:	BA	**NOXT:**	
COID:	ALA	**SOXT:**	
DISN:	BAY AREA AQMD	**PMT:**	
CHAPIS:		**PM10T:**	

2001 Toxic Data

Facility ID:	10865	**COID:**	ALA
Facility SIC Code:	3272	**DISN:**	BAY AREA AQMD
CO:	1	**CHAPIS:**	
Air Basin:	SF	**CERR Code:**	
District:	BA		
TS:			

Health Risk Asmt:
Non-Cancer Chronic Haz Ind:
Non-Cancer Acute Haz Ind:

2002 Criteria Data

Facility ID:	10865	***CERR Code:***	
Facility SIC Code:	3272	***TOGT:***	2.006
CO:	1	***ROGT:***	1.952048
Air Basin:	SF	***COT:***	
District:	BA	***NOXT:***	
COID:	ALA	***SOXT:***	
DISN:	BAY AREA AQMD	***PMT:***	
CHAPIS:		***PM10T:***	

2002 Toxic Data

Facility ID:	10865	***COID:***	ALA
Facility SIC Code:	3272	***DISN:***	BAY AREA AQMD
CO:	1	***CHAPIS:***	
Air Basin:	SF	***CERR Code:***	
District:	BA		
TS:			
Health Risk Asmt:			
Non-Cancer Chronic Haz Ind:			
Non-Cancer Acute Haz Ind:			

2003 Criteria Data

Facility ID:	10865	***CERR Code:***	
Facility SIC Code:	3272	***TOGT:***	1.219
CO:	1	***ROGT:***	1.19
Air Basin:	SF	***COT:***	
District:	BA	***NOXT:***	
COID:	ALA	***SOXT:***	
DISN:	BAY AREA AQMD	***PMT:***	
CHAPIS:		***PM10T:***	

2003 Toxic Data

Facility ID:	10865	***COID:***	ALA
Facility SIC Code:	3272	***DISN:***	BAY AREA AQMD
CO:	1	***CHAPIS:***	
Air Basin:	SF	***CERR Code:***	
District:	BA		
TS:			
Health Risk Asmt:			
Non-Cancer Chronic Haz Ind:			
Non-Cancer Acute Haz Ind:			

2004 Criteria Data

Facility ID:	10865	***CERR Code:***	
Facility SIC Code:	3272	***TOGT:***	1.219
CO:	1	***ROGT:***	1.183736
Air Basin:	SF	***COT:***	
District:	BA	***NOXT:***	
COID:	ALA	***SOXT:***	
DISN:	BAY AREA AQMD	***PMT:***	
CHAPIS:		***PM10T:***	

2004 Toxic Data

Facility ID: 10865
Facility SIC Code: 3272
CO: 1
Air Basin: SF
District: BA
TS:
Health Risk Asmt:
Non-Cancer Chronic Haz Ind:
Non-Cancer Acute Haz Ind:
COID: ALA
DISN: BAY AREA AQMD
CHAPIS:
CERR Code:

2005 Criteria Data

Facility ID: 10865
Facility SIC Code: 3272
CO: 1
Air Basin: SF
District: BA
COID: ALA
DISN: BAY AREA AQMD
CHAPIS:
CERR Code:
TOGT: .918
ROGT: .892368
COT:
NOXT:
SOXT:
PMT:
PM10T:

2005 Toxic Data

Facility ID: 10865
Facility SIC Code: 3272
CO: 1
Air Basin: SF
District: BA
TS:
Health Risk Asmt:
Non-Cancer Chronic Haz Ind:
Non-Cancer Acute Haz Ind:
COID: ALA
DISN: BAY AREA AQMD
CHAPIS:
CERR Code:

2006 Criteria Data

Facility ID: 10865
Facility SIC Code: 3272
CO: 1
Air Basin: SF
District: BA
COID: ALA
DISN: BAY AREA AQMD
CHAPIS:
CERR Code:
TOGT: 1.047
ROGT: 1.016696
COT:
NOXT:
SOXT:
PMT:
PM10T:

2006 Toxic Data

Facility ID: 10865
Facility SIC Code: 3272
CO: 1
Air Basin: SF
District: BA
TS:
Health Risk Asmt:
Non-Cancer Chronic Haz Ind:
Non-Cancer Acute Haz Ind:
COID: ALA
DISN: BAY AREA AQMD
CHAPIS:
CERR Code:

2007 Criteria Data

Facility ID: 10865
Facility SIC Code: 3272
CO: 1
Air Basin: SF
CERR Code:
TOGT: 1.047
ROGT: 1.016696
COT:

District:	BA	**NOXT:**	
COID:	ALA	**SOXT:**	
DISN:	BAY AREA AQMD	**PMT:**	
CHAPIS:		**PM10T:**	

2007 Toxic Data

Facility ID:	10865	**COID:**	ALA
Facility SIC Code:	3272	**DISN:**	BAY AREA AQMD
CO:	1	**CHAPIS:**	
Air Basin:	SF	**CERR Code:**	
District:	BA		
TS:			
Health Risk Asmt:			
Non-Cancer Chronic Haz Ind:			
Non-Cancer Acute Haz Ind:			

2008 Criteria Data

Facility ID:	10865	**CERR Code:**	
Facility SIC Code:	3272	**TOGT:**	1.047
CO:	1	**ROGT:**	1.016696
Air Basin:	SF	**COT:**	
District:	BA	**NOXT:**	
COID:	ALA	**SOXT:**	
DISN:	BAY AREA AQMD	**PMT:**	
CHAPIS:		**PM10T:**	

2008 Toxic Data

Facility ID:	10865	**COID:**	ALA
Facility SIC Code:	3272	**DISN:**	BAY AREA AQMD
CO:	1	**CHAPIS:**	
Air Basin:	SF	**CERR Code:**	
District:	BA		
TS:			
Health Risk Asmt:			
Non-Cancer Chronic Haz Ind:			
Non-Cancer Acute Haz Ind:			

2009 Criteria Data

Facility ID:	10865	**CERR Code:**	
Facility SIC Code:	3272	**TOGT:**	1.047
CO:	1	**ROGT:**	1.016696
Air Basin:	SF	**COT:**	
District:	BA	**NOXT:**	
COID:	ALA	**SOXT:**	
DISN:	BAY AREA AQMD	**PMT:**	
CHAPIS:		**PM10T:**	

2009 Toxic Data

Facility ID:	10865	**COID:**	ALA
Facility SIC Code:	3272	**DISN:**	BAY AREA AQMD
CO:	1	**CHAPIS:**	
Air Basin:	SF	**CERR Code:**	
District:	BA		
TS:			
Health Risk Asmt:			
Non-Cancer Chronic Haz Ind:			
Non-Cancer Acute Haz Ind:			

2010 Toxic Data

Facility ID:	10865	***COID:***	ALA
Facility SIC Code:	3272	***DISN:***	BAY AREA AQMD
CO:	1	***CHAPIS:***	
Air Basin:	SF	***CERR Code:***	
District:	BA		
TS:			
Health Risk Asmt:			
Non-Cancer Chronic Haz Ind:			
Non-Cancer Acute Haz Ind:			

2011 Criteria Data

Facility ID:	10865	***CERR Code:***	
Facility SIC Code:	3272	***TOGT:***	.222
CO:	1	***ROGT:***	.21704
Air Basin:	SF	***COT:***	
District:	BA	***NOXT:***	
COID:	ALA	***SOXT:***	
DISN:	BAY AREA AQMD	***PMT:***	
CHAPIS:		***PM10T:***	

2011 Toxic Data

Facility ID:	10865	***COID:***	ALA
Facility SIC Code:	3272	***DISN:***	BAY AREA AQMD
CO:	1	***CHAPIS:***	
Air Basin:	SF	***CERR Code:***	
District:	BA		
TS:			
Health Risk Asmt:			
Non-Cancer Chronic Haz Ind:			
Non-Cancer Acute Haz Ind:			

2012 Criteria Data

Facility ID:	10865	***CERR Code:***	
Facility SIC Code:	3272	***TOGT:***	.222
CO:	1	***ROGT:***	.21704
Air Basin:	SF	***COT:***	
District:	BA	***NOXT:***	
COID:	ALA	***SOXT:***	
DISN:	BAY AREA AQMD	***PMT:***	
CHAPIS:		***PM10T:***	

2012 Toxic Data

Facility ID:	10865	***COID:***	ALA
Facility SIC Code:	3272	***DISN:***	BAY AREA AQMD
CO:	1	***CHAPIS:***	
Air Basin:	SF	***CERR Code:***	
District:	BA		
TS:			
Health Risk Asmt:			
Non-Cancer Chronic Haz Ind:			
Non-Cancer Acute Haz Ind:			

2013 Criteria Data

Facility ID:	10865	***CERR Code:***	
Facility SIC Code:	3272	***TOGT:***	.222

CO:	1	**ROGT:**	.21704
Air Basin:	SF	**COT:**	
District:	BA	**NOXT:**	
COID:	ALA	**SOXT:**	
DISN:	BAY AREA AQMD	**PMT:**	
CHAPIS:		**PM10T:**	

2013 Toxic Data

Facility ID:	10865	**COID:**	ALA
Facility SIC Code:	3272	**DISN:**	BAY AREA AQMD
CO:	1	**CHAPIS:**	
Air Basin:	SF	**CERR Code:**	
District:	BA		
TS:			
Health Risk Asmt:			
Non-Cancer Chronic Haz Ind:			
Non-Cancer Acute Haz Ind:			

2014 Criteria Data

Facility ID:	10865	**CERR Code:**	
Facility SIC Code:	3272	**TOGT:**	.221786099
CO:	1	**ROGT:**	
Air Basin:	SF	**COT:**	
District:	BA	**NOXT:**	
COID:	ALA	**SOXT:**	
DISN:	BAY AREA AQMD	**PMT:**	
CHAPIS:		**PM10T:**	

2014 Toxic Data

Facility ID:	10865	**COID:**	ALA
Facility SIC Code:	3272	**DISN:**	BAY AREA AQMD
CO:	1	**CHAPIS:**	
Air Basin:	SF	**CERR Code:**	
District:	BA		
TS:			
Health Risk Asmt:			
Non-Cancer Chronic Haz Ind:			
Non-Cancer Acute Haz Ind:			

2015 Criteria Data

Facility ID:	10865	**CERR Code:**	
Facility SIC Code:	3272	**TOGT:**	1.1357623
CO:	1	**ROGT:**	1.1357623
Air Basin:	SF	**COT:**	
District:	BA	**NOXT:**	
COID:	ALA	**SOXT:**	
DISN:	BAY AREA AQMD	**PMT:**	
CHAPIS:		**PM10T:**	

2015 Toxic Data

Facility ID:	10865	**COID:**	ALA
Facility SIC Code:	3272	**DISN:**	BAY AREA AQMD
CO:	1	**CHAPIS:**	
Air Basin:	SF	**CERR Code:**	
District:	BA		
TS:			
Health Risk Asmt:			
Non-Cancer Chronic Haz Ind:			

Non-Cancer Acute Haz Ind:

2016 Criteria Data

Facility ID: 10865
Facility SIC Code: 3272
CO: 1
Air Basin: SF
District: BA
COID: ALA
DISN: BAY AREA AQMD
CHAPIS:
CERR CODE:
TOGT: .680373932
ROGT: .662887031296
COT:
NOXT:
SOXT:
PMT:
PM10T:

2016 Toxic Data

Facility ID: 10865
Facility SIC Code: 3272
CERR CODE:
COID: ALA
CO: 1
DISN: BAY AREA AQMD
CHAPIS:
TS:
HRA:
CH Index:
AH Index:
Air Basin: SF
District: BA

2017 Criteria Data

Facility ID: 10865
Facility SIC Code: 3272
CO: 1
Air Basin: SF
District: BA
COID: ALA
DISN: BAY AREA AQMD
CHAPIS:
CERR Code:
TOGT: .680373932
ROGT: .662887031296
COT:
NOXT:
SOXT:
PMT:
PM10T:

2017 Toxic Data

Facility ID: 10865
Facility SIC Code: 3272
CO: 1
Air Basin: SF
District: BA
TS:
Health Risk Asmt:
Non-Cancer Chronic Haz Ind:
Non-Cancer Acute Haz Ind:
COID: ALA
DISN: BAY AREA AQMD
CHAPIS:
CERR Code:

2018 Criteria Data

Facility ID: 10865
Facility SIC Code: 3272
CO: 1
Air Basin: SF
District: BA
COID: ALA
DISN: BAY AREA AQMD
CHAPIS:
CERR Code:
TOGT: .6808254
ROGT: .663326895712
COT:
NOXT:
SOXT:
PMT:
PM10T:

2018 Toxic Data

Facility ID: 10865
Facility SIC Code: 3272
CO: 1
COID: ALA
DISN: BAY AREA AQMD
CHAPIS:

Air Basin: SF
District: BA
TS:
Health Risk Asmt:
Non-Cancer Chronic Haz Ind:
Non-Cancer Acute Haz Ind:
CERR Code:

2019 Criteria Data

CO: 1
Air Basin: SF
Facility ID: 10865
District: BA
Facility SIC Code: 3272
CO ID: ALA
DISN: BAY AREA AQMD
PM10T:
TOGT: 1.446219095
PMT:
CHAPIS:
CERR Code:
ROGT: .674086708712
COT:
NOXT:
SOXT:

2019 Toxic Data

CO: 1
Air Basin: SF
Faccility ID: 10865
District: BA
Facility SIC Code: 3272
COID: ALA
Non-Cancer Chronic Haz Ind:
Non-Cancer Acute Haz Ind:
DISN: BAY AREA AQMD
CHAPIS:
CERR Code:
TS:
Health Risk Asmt:

2020 Criteria Data

CO: 1
Air Basin: SF
Facility ID: 10865
District: BA
Facility SIC Code: 3272
CO ID: ALA
DISN: BAY AREA AQMD
TOGT: 2.2272724
PMT:
PM10T:
CHAPIS:
CERR Code:
ROGT: 1.430146307952
COT:
NOXT:
SOXT:

2020 Toxic Data

CO: 1
Air Basin: SF
Facility ID: 10865
District: BA
Facility SIC Code: 3272
COID: ALA
Non-Cancer Chronic Haz Ind:
Non-Cancer Acute Haz Ind:
DISN: BAY AREA AQMD
CHAPIS:
CHERR Code:
TS:
Health Risk Asmt:

---

672 | ***8 of 10*** | ***NNW*** | ***0.12 / 628.79*** | ***15.29 / 10*** | ***CBI SERVICES, INC. 41777 BOYCE ROAD FREMONT CA*** | ***HIST TANK***

Owner Name: CBI SERVICES, INC.
Owner Street: 800 JORIE BOULEVARD
Owner City: OAK BROOK
Owner State: IL
No of Containers: 5
County: ALAMEDA
Facility State: CA
Facility Zip: 94537

Map Key	Number of Records	Direction	Distance (mi/ft)	Elev/Diff (ft)	Site	DB
Owner Zip:	60522					

672	9 of 10	NNW	0.12 / 628.79	15.29 / 10	WALTERS & WOLF PRECAST 41777 BOYCE RD FREMONT CA 94538-3108	RCRA NON GEN

EPA Handler ID: CAL000168521
Gen Status Universe: No Report
Contact Name: ANNA ROBBINS
Contact Address: 41777 BOYCE RD , , FREMONT , CA, 94538 ,
Contact Phone No and Ext: 510-226-5271
Contact Email: PATM@WALTERSANDWOLF.COM
Contact Country:
County Name: ALAMEDA
EPA Region: 09
Land Type:
Receive Date: 19961203
Location Latitude: 37.507692
Location Longitude: -121.98659

Violation/Evaluation Summary

Note: NO RECORDS: As of Apr 2023, there are no Compliance Monitoring and Enforcement (violation) records associated with this facility (EPA ID).

Handler Summary

Importer Activity: No
Mixed Waste Generator: No
Transporter Activity: No
Transfer Facility: No
Onsite Burner Exemption: No
Furnace Exemption: No
Underground Injection Activity: No
Commercial TSD: No
Used Oil Transporter: No
Used Oil Transfer Facility: No
Used Oil Processor: No
Used Oil Refiner: No
Used Oil Burner: No
Used Oil Market Burner: No
Used Oil Spec Marketer: No

Hazardous Waste Handler Details

Sequence No: 1
Receive Date: 19961203
Handler Name: WALTERS & WOLF PRECAST
Source Type: Implementer
Federal Waste Generator Code: N
Generator Code Description: Not a Generator, Verified

Owner/Operator Details

Owner/Operator Ind: Current Owner
Type: Other
Name: RA WOLF INC
Date Became Current:
Date Ended Current:
Phone: 510-490-1115
Source Type: Implementer

Street No:
Street 1: 41450 BOSCELL RD
Street 2:
City: FREMONT
State: CA
Country:
Zip Code: 94538-3103

Map Key	Number of Records	Direction	Distance (mi/ft)	Elev/Diff (ft)	Site	DB

Owner/Operator Ind:	Current Operator	**Street No:**	
Type:	Other	**Street 1:**	41777 BOYCE RD
Name:	ANNA ROBBINS	**Street 2:**	
Date Became Current:		**City:**	FREMONT
Date Ended Current:		**State:**	CA
Phone:	510-226-5271	**Country:**	
Source Type:	Implementer	**Zip Code:**	94538

---

672 *10 of 10* *NNW* *0.12 / 628.79* *15.29 / 10*

CBI SERVICES
41777 BOYCE ROAD
FREMONT CA 94538

CONT
ALAMEDA

Facility Type:	LUST CLEANUP SITE	**Rel Desc:**	
Status:	COMPLETED - CASE CLOSED	**Rel Type:**	
Site Code:		**Rel T Desc:**	
Site ID:		**Program:**	
Record ID:		**Case Desc:**	
ID Type:		**ID Date:**	
Substance:			
County:	ALAMEDA		
Longitude:			
Latitude:			

Site Details

Global ID:	T0600100272	**Inv Party:**	
Fac ID:		**Inv P Type:**	
Desc:			

---

673 *1 of 2* *NNW* *0.42 / 2,193.64* *20.62 / 15*

PRUDENTIAL INSURANCE (41707)
41707 CHRISTY ST
FREMONT CA 94538

LUST

Global ID:	T0600101844	**Census Tract:**	6001441503
Status Date:	3/7/1996	**Match Key:**	T0600101844
Case Type:	LUST CLEANUP SITE	**County:**	ALAMEDA
Oil Field:		**Latitude:**	37.5103
Oil Field Operator:		**Longitude:**	-121.979309
Status:	COMPLETED - CASE CLOSED	**RWQCB Region:**	

LUST Cleanup Sites from GeoTracker Cleanup Sites Data Download - Facilities Detail

CUF Case:	NO
Lead Agency:	SAN FRANCISCO BAY RWQCB (REGION 2)
Case Worker:	UUU
Local Agency:	ALAMEDA COUNTY WATER DISTRICT
RB Case No:	01-1997
Local Case No:	0414
File Location:	
Potential COC:	Diesel
Potential Media of Concern:	Other Groundwater (uses other than drinking water)
Begin Date:	7/14/1994
How Discovered:	Tank Closure
How Discovered Description:	
Stop Method:	
Stop Description:	
Calwater Watershed Name:	Santa Clara - Fremont Bayside (205.20)
DWR GW Subbasin Name:	Santa Clara Valley - Niles Cone (2-009.01)
Disadvantaged Community:	
CalEnvScreen Score:	
Coordinate Source:	Google Geocode
Discharge Cause:	Unknown
Discharge Source:	Other
EPA Region:	9
Leak Reported Dt:	1994-08-24 00:00:00

Military DoD Site: No
No Further Action Dt: 1996-03-07 00:00:00
Qty Rlsd Gallons:
Facility Project Sub Type:
Calenviroscreen 3 Score: 51-55%
Calenviroscreen 4 Score: 40-45%
Site History:

LUST Cleanup Sites from GeoTracker Cleanup Sites Data Download - Regulatory Contacts

Contact Type: Regional Board Caseworker
Contact Name: Regional Water Board
Organization Name: SAN FRANCISCO BAY RWQCB (REGION 2)
Address: 1515 CLAY ST SUITE 1400
City: OAKLAND
Email:
Phone No:

Contact Type: Local Agency Caseworker - Primary Caseworker
Contact Name: SELIM ZEYREK
Organization Name: ALAMEDA COUNTY WATER DISTRICT
Address: 43885 SOUTH GRIMMER BLVD
City: FREMONT
Email: selim.zeyrek@acwd.com
Phone No:

LUST Cleanup Sites from GeoTracker Cleanup Sites Data Download - Status History

Status: Completed - Case Closed
Status Date: 3/7/1996

Status: Open - Case Begin Date
Status Date: 7/14/1994

Status: Open - Site Assessment
Status Date: 8/8/1994

LUST Sites from GeoTracker Search - Regulatory Profile

Site Facility Name: PRUDENTIAL INSURANCE (41707)
Site Facility Type: LUST CLEANUP SITE
Cleanup Status: COMPLETED - CASE CLOSED
Address: 41707 CHRISTY ST
City: FREMONT
Zip: 94538
County: ALAMEDA
Report Link: https://geotracker.waterboards.ca.gov/profile_report?global_id=T0600101844
Cleanup Status Detail: COMPLETED - CASE CLOSED AS OF 3/7/1996
Project Status:
Cleanup History Link: https://geotracker.waterboards.ca.gov/profile_report_include?global_id=T0600101844&tabname=regulatoryhistory
Potential COC: DIESEL
Potential Media of Concern: OTHER GROUNDWATER (USES OTHER THAN DRINKING WATER)
File Location:
User Defined Beneficial Use:
Designated Beneficial Use: MUN, AGR, IND, PROC
DWR GW Sub Basin: Santa Clara Valley - Niles Cone (2-009.01)
Calwater Watershed Name: Santa Clara - Fremont Bayside (205.20)
Post Closure Site Management:
Future Land Use:
Cleanup Oversight Agencies: ALAMEDA COUNTY WATER DISTRICT (LEAD) - CASE #: 0414
CASEWORKER: SELIM ZEYREK
SAN FRANCISCO BAY RWQCB (REGION 2) (LEAD) - CASE #: 01-1997
CASEWORKER: Regional Water Board
San Francisco Bay RWQCB (Region 2) is the official lead agency for this case. Pursuant to a 1996 cooperative agreement (updated in 2013) between the two agencies, ACWD only provides day-to-day oversight.

CUF Claim No:
CUF Priority Assig:
CUF Amount Paid:
WDR Place Type:
WDR File No:
WDR Order No:
Project Oversight Agencies:
Facility Type:
Composting Method:
Grndwtr Monitoring Frequency:
Designated Beneficial Use Desc: Municipal and Domestic Supply, Agricultural Supply, Industrial Service Supply, Industrial Process Supply
Site History:

No site history available

LUST Sites from GeoTracker Search - Cleanup Status History

Status: Open - Case Begin Date
Date : 7/14/1994

Status: Open - Site Assessment
Date : 8/8/1994

Status: Completed - Case Closed
Date : 3/7/1996

Sites from GeoTracker Search - Regulatory Activities (as of May 25, 2023)

Action Type: Other Regulatory Actions
Action: Closure/No Further Action Letter
Action Date: 3/7/1996
Received Issue Date: 3/7/1996
Doc Link: https://geotracker.waterboards.ca.gov/view_documents?global_id=T0600101844&enforcement_id=6472710&temptable=ENFORCEMENT
Title Description Comments:

Case Closure Letter

Action Type: Leak Action
Action: Leak Reported
Action Date: 8/24/1994
Received Issue Date:
Doc Link:
Title Description Comments:

Action Type: Leak Action
Action: Leak Discovery
Action Date: 8/8/1994
Received Issue Date:
Doc Link:
Title Description Comments:

Action Type: Leak Action
Action: Leak Stopped
Action Date: 7/14/1994
Received Issue Date:
Doc Link:
Title Description Comments:

Sites from GeoTracker Search - Documents (as of May 25, 2023)

Map Key	Number of Records	Direction	Distance (mi/ft)	Elev/Diff (ft)	Site	DB

Document Type: Site Documents
Document Date: 3/7/1996
Type: CLOSURE/NO FURTHER ACTION LETTER
Submitted:
Submitted By: TORREN CAMPBELL (REGULATOR)
Title: CASE CLOSURE LETTER
Title Link: https://geotracker.waterboards.ca.gov/view_documents?global_id=T0600101844&enforcement_id=6472710

---

673 | 2 of 2 | NNW | 0.42 / 2,193.64 | 20.62 / 15 | **PRUDENTIAL INSURANCE (41707)**
41707 CHRISTY ST
FREMONT CA 94538 | CONT ALAMEDA

Facility Type: LUST CLEANUP SITE
Status: COMPLETED - CASE CLOSED
Site Code:
Site ID:
Record ID:
ID Type:
Substance:
County: ALAMEDA
Longitude:
Latitude:
Rel Desc:
Rel Type:
Rel T Desc:
Program:
Case Desc:
ID Date:

Site Details

Global ID: T0600101844
Fac ID:
Desc:
Inv Party:
Inv P Type:

---

674 | 1 of 1 | NNW | 0.49 / 2,590.86 | 21.99 / 17 | **Legacy Systems Inc**
41980 CHRISTY ST
FREMONT CA 94538 | DELISTED HAZ

Siteid: 396389
Latitude: 37.511857
Longitude: -121.979058
Original Source: CHAZ
Record Date: 30-MAY-2017

---

675 | 1 of 4 | NNW | 0.16 / 867.74 | 17.38 / 12 | **RAYMOND HANDLING**
41400 BOYCE ROAD
FREMONT CA 94538 | EMISSIONS

2014 Criteria Data

Facility ID: 22338
Facility SIC Code: 7532
CO: 1
Air Basin: SF
District: BA
COID: ALA
DISN: BAY AREA AQMD
CHAPIS:
CERR Code:
TOGT: .050165642
ROGT:
COT:
NOXT:
SOXT:
PMT:
PM10T:

2014 Toxic Data

Facility ID: 22338
Facility SIC Code: 7532
CO: 1
Air Basin: SF
District: BA
TS:
COID: ALA
DISN: BAY AREA AQMD
CHAPIS:
CERR Code:

Map Key	Number of Records	Direction	Distance (mi/ft)	Elev/Diff (ft)	Site	DB

Health Risk Asmt:
Non-Cancer Chronic Haz Ind:
Non-Cancer Acute Haz Ind:

2015 Criteria Data

Facility ID:	22338	**CERR Code:**	
Facility SIC Code:	7532	**TOGT:**	.050165641
CO:	1	**ROGT:**	.050165637
Air Basin:	SF	**COT:**	
District:	BA	**NOXT:**	
COID:	ALA	**SOXT:**	
DISN:	BAY AREA AQMD	**PMT:**	
CHAPIS:		**PM10T:**	

2015 Toxic Data

Facility ID:	22338	**COID:**	ALA
Facility SIC Code:	7532	**DISN:**	BAY AREA AQMD
CO:	1	**CHAPIS:**	
Air Basin:	SF	**CERR Code:**	
District:	BA		
TS:			

Health Risk Asmt:
Non-Cancer Chronic Haz Ind:
Non-Cancer Acute Haz Ind:

675	2 of 4	NNW	0.16 / 867.74	17.38 / 12	**RAYMOND HANDLING CONCEPTS CORP** **41400 BOYCE RD** **FREMONT CA 94538**	**RCRA NON GEN**

EPA Handler ID:	CAL000438869
Gen Status Universe:	No Report
Contact Name:	KEARY SISCO
Contact Address:	41400 BOYCE ROAD , , FREMONT , CA, 94538 ,
Contact Phone No and Ext:	510-279-1377
Contact Email:	KEARYSISCO@RAYMONDHANDLING.COM
Contact Country:	
County Name:	ALAMEDA
EPA Region:	09
Land Type:	
Receive Date:	20180905
Location Latitude:	37.508523
Location Longitude:	-121.987301

Violation/Evaluation Summary

Note: NO RECORDS: As of Apr 2023, there are no Compliance Monitoring and Enforcement (violation) records associated with this facility (EPA ID).

Handler Summary

Importer Activity:	No
Mixed Waste Generator:	No
Transporter Activity:	No
Transfer Facility:	No
Onsite Burner Exemption:	No
Furnace Exemption:	No
Underground Injection Activity:	No
Commercial TSD:	No
Used Oil Transporter:	No
Used Oil Transfer Facility:	No

Used Oil Processor:	No
Used Oil Refiner:	No
Used Oil Burner:	No
Used Oil Market Burner:	No
Used Oil Spec Marketer:	No

Hazardous Waste Handler Details

Sequence No:	1
Receive Date:	20180905
Handler Name:	RAYMOND HANDLING CONCEPTS CORP
Source Type:	Implementer
Federal Waste Generator Code:	N
Generator Code Description:	Not a Generator, Verified

Owner/Operator Details

Owner/Operator Ind:	Current Owner	**Street No:**	
Type:	Other	**Street 1:**	SOUTH CANAL ST
Name:	THE RAYMOND CORPORATION	**Street 2:**	
Date Became Current:		**City:**	GREENE
Date Ended Current:		**State:**	NY
Phone:	607-656-2669	**Country:**	
Source Type:	Implementer	**Zip Code:**	13778
Owner/Operator Ind:	Current Operator	**Street No:**	
Type:	Other	**Street 1:**	41400 BOYCE ROAD
Name:	KEARY SISCO	**Street 2:**	
Date Became Current:		**City:**	FREMONT
Date Ended Current:		**State:**	CA
Phone:	510-279-1377	**Country:**	
Source Type:	Implementer	**Zip Code:**	94538

Map Key	Number of Records	Direction	Distance (mi/ft)	Elev/Diff (ft)	Site	DB
675	3 of 4	NNW	0.16 / 867.74	17.38 / 12	RAYMOND HANDLING CONCEPTS CORP 41400 BOYCE RD FREMONT CA 94538	RCRA NON GEN

EPA Handler ID:	CAL000269483
Gen Status Universe:	No Report
Contact Name:	JOAN FRANCIS
Contact Address:	41400 BOYCE ROAD , , FREMONT , CA, 94538 ,
Contact Phone No and Ext:	510-279-1370
Contact Email:	JOAN.FRANCIS@RAYMONDHANDLING.COM
Contact Country:	
County Name:	ALAMEDA
EPA Region:	09
Land Type:	
Receive Date:	20030424
Location Latitude:	37.508523
Location Longitude:	-121.987301

Violation/Evaluation Summary

Note:	NO RECORDS: As of Apr 2023, there are no Compliance Monitoring and Enforcement (violation) records associated with this facility (EPA ID).

Handler Summary

Importer Activity:	No
Mixed Waste Generator:	No
Transporter Activity:	No
Transfer Facility:	No

Onsite Burner Exemption:	No
Furnace Exemption:	No
Underground Injection Activity:	No
Commercial TSD:	No
Used Oil Transporter:	No
Used Oil Transfer Facility:	No
Used Oil Processor:	No
Used Oil Refiner:	No
Used Oil Burner:	No
Used Oil Market Burner:	No
Used Oil Spec Marketer:	No

Hazardous Waste Handler Details

Sequence No:	1
Receive Date:	20030424
Handler Name:	RAYMOND HANDLING CONCEPTS CORP
Source Type:	Implementer
Federal Waste Generator Code:	N
Generator Code Description:	Not a Generator, Verified

Owner/Operator Details

Owner/Operator Ind:	Current Owner	**Street No:**	
Type:	Other	**Street 1:**	41400 BOYCE RD
Name:	STEPHEN RAYMOND	**Street 2:**	
Date Became Current:		**City:**	FREMONT
Date Ended Current:		**State:**	CA
Phone:	510-745-7500	**Country:**	
Source Type:	Implementer	**Zip Code:**	94538-3113
Owner/Operator Ind:	Current Operator	**Street No:**	
Type:	Other	**Street 1:**	41400 BOYCE ROAD
Name:	JOAN FRANCIS	**Street 2:**	
Date Became Current:		**City:**	FREMONT
Date Ended Current:		**State:**	CA
Phone:	510-279-1370	**Country:**	
Source Type:	Implementer	**Zip Code:**	94538

Map Key	Number of Records	Direction	Distance (mi/ft)	Elev/Diff (ft)	Site	DB
675	4 of 4	NNW	0.16 / 867.74	17.38 / 12	RAYMOND HANDLING 41400 BOYCE RD FREMONT CA 94538	EMISSIONS

2017 Toxic Data

Facility ID:	22338	**COID:**	ALA
Facility SIC Code:	7532	**DISN:**	BAY AREA AQMD
CO:	1	**CHAPIS:**	
Air Basin:	SF	**CERR Code:**	
District:	BA		
TS:			
Health Risk Asmt:			
Non-Cancer Chronic Haz Ind:			
Non-Cancer Acute Haz Ind:			

2018 Criteria Data

Facility ID:	22338	**CERR Code:**	
Facility SIC Code:	7532	**TOGT:**	.024000001
CO:	1	**ROGT:**	.0237096009879
Air Basin:	SF	**COT:**	
District:	BA	**NOXT:**	

Map Key	Number of Records	Direction	Distance (mi/ft)	Elev/Diff (ft)	Site	DB

COID:	ALA	**SOXT:**	
DISN:	BAY AREA AQMD	**PMT:**	
CHAPIS:		**PM10T:**	

2018 Toxic Data

Facility ID:	22338	**COID:**	ALA
Facility SIC Code:	7532	**DISN:**	BAY AREA AQMD
CO:	1	**CHAPIS:**	
Air Basin:	SF	**CERR Code:**	
District:	BA		
TS:			
Health Risk Asmt:			
Non-Cancer Chronic Haz Ind:			
Non-Cancer Acute Haz Ind:			

2020 Criteria Data

CO:	1	**CHAPIS:**	
Air Basin:	SF	**CERR Code:**	
Facility ID:	22338	**ROGT:**	.00829836
District:	BA	**COT:**	
Facility SIC Code:	7532	**NOXT:**	
CO ID:	ALA	**SOXT:**	
DISN:	BAY AREA AQMD		
TOGT:	.0084		
PMT:			
PM10T:			

2020 Toxic Data

CO:	1	**DISN:**	BAY AREA AQMD
Air Basin:	SF	**CHAPIS:**	
Facility ID:	22338	**CHERR Code:**	
District:	BA	**TS:**	
Facility SIC Code:	7532	**Health Risk Asmt:**	
COID:	ALA		
Non-Cancer Chronic Haz Ind:			
Non-Cancer Acute Haz Ind:			

Map Key	Number of Records	Direction	Distance (mi/ft)	Elev/Diff (ft)	Site	DB
676	1 of 1	NNW	0.24 / 1,254.47	19.62 / 14	Menlo Logistics Inc 41660 BOSCELL RD. FREMONT CA 94538	DELISTED HAZ

Siteid:	48015
Latitude:	37.508770
Longitude:	-121.982060
Original Source:	CHAZ
Record Date:	30-MAY-2017

Map Key	Number of Records	Direction	Distance (mi/ft)	Elev/Diff (ft)	Site	DB
677	1 of 3	NNW	0.49 / 2,580.67	21.85 / 16	PRUDENTIAL INSURANCE (41893) 41893 CHRISTY ST FREMONT CA 94538	LUST

Global ID:	T0600101964	**Census Tract:**	6001441503
Status Date:	3/7/1996	**Match Key:**	T0600101964
Case Type:	LUST CLEANUP SITE	**County:**	ALAMEDA
Oil Field:		**Latitude:**	37.5115705
Oil Field Operator:		**Longitude:**	-121.9787988
Status:	COMPLETED - CASE CLOSED	**RWQCB Region:**	

LUST Cleanup Sites from GeoTracker Cleanup Sites Data Download - Facilities Detail

CUF Case: NO
Lead Agency: SAN FRANCISCO BAY RWQCB (REGION 2)
Case Worker: UUU
Local Agency: ALAMEDA COUNTY WATER DISTRICT
RB Case No: 01-2138
Local Case No: 0403
File Location:
Potential COC: Diesel
Potential Media of Concern: Soil
Begin Date: 3/6/1996
How Discovered: Tank Closure
How Discovered Description:
Stop Method:
Stop Description:
Calwater Watershed Name: Santa Clara - Fremont Bayside (205.20)
DWR GW Subbasin Name: Santa Clara Valley - Niles Cone (2-009.01)
Disadvantaged Community:
CalEnvScreen Score:
Coordinate Source: Google Geocode
Discharge Cause: Unknown
Discharge Source: Other
EPA Region: 9
Leak Reported Dt: 1996-03-07 00:00:00
Military DoD Site: No
No Further Action Dt: 1996-03-07 00:00:00
Qty Rlsd Gallons:
Facility Project Sub Type:
Calenviroscreen 3 Score: 41-45%
Calenviroscreen 4 Score: 40-45%
Site History:

LUST Cleanup Sites from GeoTracker Cleanup Sites Data Download - Regulatory Contacts

Contact Type: Regional Board Caseworker
Contact Name: Regional Water Board
Organization Name: SAN FRANCISCO BAY RWQCB (REGION 2)
Address: 1515 CLAY ST SUITE 1400
City: OAKLAND
Email:
Phone No:

Contact Type: Local Agency Caseworker - Primary Caseworker
Contact Name: SELIM ZEYREK
Organization Name: ALAMEDA COUNTY WATER DISTRICT
Address: 43885 SOUTH GRIMMER BLVD
City: FREMONT
Email: selim.zeyrek@acwd.com
Phone No:

LUST Cleanup Sites from GeoTracker Cleanup Sites Data Download - Status History

Status: Open - Case Begin Date
Status Date: 3/6/1996

Status: Open - Site Assessment
Status Date: 3/6/1996

Status: Completed - Case Closed
Status Date: 3/7/1996

LUST Sites from GeoTracker Search - Regulatory Profile

Site Facility Name: PRUDENTIAL INSURANCE (41893)
Site Facility Type: LUST CLEANUP SITE

Cleanup Status:	COMPLETED - CASE CLOSED
Address:	41893 CHRISTY ST
City:	FREMONT
Zip:	94538
County:	ALAMEDA
Report Link:	https://geotracker.waterboards.ca.gov/profile_report?global_id=T0600101964
Cleanup Status Detail:	COMPLETED - CASE CLOSED AS OF 3/7/1996
Project Status:	
Cleanup History Link:	https://geotracker.waterboards.ca.gov/profile_report_include?global_id=T0600101964&tabname=regulatoryhistory
Potential COC:	DIESEL
Potential Media of Concern:	SOIL
File Location:	
User Defined Beneficial Use:	
Designated Beneficial Use:	MUN, AGR, IND, PROC
DWR GW Sub Basin:	Santa Clara Valley - Niles Cone (2-009.01)
Calwater Watershed Name:	Santa Clara - Fremont Bayside (205.20)
Post Closure Site Management:	
Future Land Use:	
Cleanup Oversight Agencies:	ALAMEDA COUNTY WATER DISTRICT (LEAD) - CASE #: 0403 CASEWORKER: SELIM ZEYREK SAN FRANCISCO BAY RWQCB (REGION 2) (LEAD) - CASE #: 01-2138 CASEWORKER: Regional Water Board SAN FRANCISCO BAY RWQCB (REGION 2) (LEAD) - CASE #: 01-2011 CASEWORKER: Regional Water Board San Francisco Bay RWQCB (Region 2) is the official lead agency for this case. Pursuant to a 1996 cooperative agreement (updated in 2013) between the two agencies, ACWD only provides day-to-day oversight.
CUF Claim No:	
CUF Priority Assig:	
CUF Amount Paid:	
WDR Place Type:	
WDR File No:	
WDR Order No:	
Project Oversight Agencies:	
Facility Type:	
Composting Method:	
Grndwtr Monitoring Frequency:	
Designated Beneficial Use Desc:	Municipal and Domestic Supply, Agricultural Supply, Industrial Service Supply, Industrial Process Supply
Site History:	

No site history available

LUST Sites from GeoTracker Search - Cleanup Status History

Status:	Open - Site Assessment
Date :	3/6/1996
Status:	Completed - Case Closed
Date :	3/7/1996
Status:	Open - Case Begin Date
Date :	3/6/1996

Sites from GeoTracker Search - Regulatory Activities (as of May 25, 2023)

Action Type:	Notices
Action:	Letter - Notice
Action Date:	6/27/1996
Received Issue Date:	6/27/1996
Doc Link:	https://geotracker.waterboards.ca.gov/view_documents?global_id=T0600101964&enforcement_id=6473699&temptable=ENFORCEMENT
Title Description Comments:	

Cooperative Agreement Notice

Action Type: Other Regulatory Actions
Action: Closure/No Further Action Letter
Action Date: 3/7/1996
Received Issue Date: 3/7/1996
Doc Link: https://geotracker.waterboards.ca.gov/view_documents?global_id=T0600101964&enforcement_id=6478145&temptable=ENFORCEMENT
Title Description Comments:

UST Case Closure

Action Type: Leak Action
Action: Leak Reported
Action Date: 3/7/1996
Received Issue Date:
Doc Link:
Title Description Comments:

Action Type: Leak Action
Action: Leak Stopped
Action Date: 3/7/1996
Received Issue Date:
Doc Link:
Title Description Comments:

Action Type: Leak Action
Action: Leak Discovery
Action Date: 3/7/1996
Received Issue Date:
Doc Link:
Title Description Comments:

Action Type: Other Regulatory Actions
Action: Technical Correspondence / Assistance / Other
Action Date: 10/12/1994
Received Issue Date: 10/12/1994
Doc Link: https://geotracker.waterboards.ca.gov/view_documents?global_id=T0600101964&enforcement_id=6473700&temptable=ENFORCEMENT
Title Description Comments:

Fuel Leak Investigation

Sites from GeoTracker Search - Documents (as of May 25, 2023)

Document Type: Site Documents ***Document Date:*** 6/27/1996
Type: LETTER - NOTICE ***Submitted:***
Submitted By: TORREN CAMPBELL (REGULATOR)
Title: COOPERATIVE AGREEMENT NOTICE
Title Link: https://geotracker.waterboards.ca.gov/view_documents?global_id=T0600101964&enforcement_id=6473699

Document Type: Site Documents ***Document Date:*** 3/7/1996
Type: CLOSURE/NO FURTHER ACTION LETTER ***Submitted:***
Submitted By: MICHAEL ORJI (REGULATOR)
Title: UST CASE CLOSURE
Title Link: https://geotracker.waterboards.ca.gov/view_documents?global_id=T0600101964&enforcement_id=6478145

Document Type: Site Documents ***Document Date:*** 10/12/1994
Type: TECHNICAL CORRESPONDENCE / ASSISTANCE / OTHER ***Submitted:***
Submitted By: TORREN CAMPBELL (REGULATOR)
Title: FUEL LEAK INVESTIGATION
Title Link: https://geotracker.waterboards.ca.gov/view_documents?global_id=T0600101964&enforcement_id=6473700

Map Key	Number of Records	Direction	Distance (mi/ft)	Elev/Diff (ft)	Site	DB
677	2 of 3	NNW	0.49 / 2,580.67	21.85 / 16	WAYMO LLC 41893 CHRISTY ST FREMONT CA 94538	RCRA TSD

EPA Handler ID: CAL000445214
Gen Status Universe: No Report
Contact Name: BRUCE SMITH
Contact Address: 1600 AMPHITHEATRE PKWY , , MOUNTAIN VIEW , CA, 94043 ,
Contact Phone No and Ext: 415-736-1888
Contact Email:
Contact Country:
Land Type:
County Name: ALAMEDA
EPA Region: 09
Receive Date: 20190415
Location Latitude: 37.511465
Location Longitude: -121.978662

Violation/Evaluation Summary

Note: NO RECORDS: As of Apr 2023, there are no Compliance Monitoring and Enforcement (violation) records associated with this facility (EPA ID).

Handler Summary

Importer Activity: No
Mixed Waste Generator: No
Transporter Activity: No
Transfer Facility: No
Onsite Burner Exemption: No
Smelting, Melting and Refining: No
Underground Injection Control: No
Commercial TSD: No
Used Oil Transporter: No
Used Oil Transfer Facility: No
Used Oil Processor: No
Used Oil Refiner: No
Used Oil Burner: No
Used Oil Market Burner: No
Used Oil Spec Marketer: No

Hazardous Waste Handler Details

Sequence No: 1
Receive Date: 20190415
Handler Name: WAYMO LLC
Federal Waste Generator Code: N
Generator Code Description: Not a Generator, Verified
Source Type: Implementer

Owner/Operator Details

Owner/Operator Ind: Current Operator
Type: Other
Name: BRUCE SMITH
Date Became Current:
Date Ended Current:
Phone: 415-736-1888
Source Type: Implementer
Street No:
Street 1: 1600 AMPHITHEATRE PKWY
Street 2:
City: MOUNTAIN VIEW
State: CA
Country:
Zip Code: 94043

Owner/Operator Ind: Current Owner
Type: Other
Name: WAYMO LLC
Date Became Current:
Street No:
Street 1: 1600 AMPHITHEATRE PKWY
Street 2:
City: MOUNTAIN VIEW

Map Key	Number of Records	Direction	Distance (mi/ft)	Elev/Diff (ft)	Site	DB

Date Ended Current:		**State:**	CA
Phone:	650-253-0000	**Country:**	
Source Type:	Implementer	**Zip Code:**	94043

677 *3 of 3* | *NNW* | *0.49 / 2,580.67* | *21.85 / 16* | ***PRUDENTIAL INSURANCE (41893)***
41893 CHRISTY ST
FREMONT CA 94538 | ***CONT ALAMEDA***

Facility Type:	LUST CLEANUP SITE	**Rel Desc:**	
Status:	COMPLETED - CASE CLOSED	**Rel Type:**	
Site Code:		**Rel T Desc:**	
Site ID:		**Program:**	
Record ID:		**Case Desc:**	
ID Type:		**ID Date:**	
Substance:			
County:	ALAMEDA		
Longitude:			
Latitude:			

Site Details

Global ID:	T0600101964	**Inv Party:**	
Fac ID:		**Inv P Type:**	
Desc:			

678 *1 of 18* | *S* | *0.48 / 2,547.59* | *18.11 / 13* | ***HALO INDUSTRIES INC***
SANTA CLARA CA | ***PFAS IND***

Status:	Inactive	**Fac Fips Code:**	-
Industry:	Electronics Industry	**Fac Indian Cntry Flg:**	N
Compliance Status:	No Violation Identified	**Fac Derived Huc:**	-
EPA Programs:	RCRA	**Fac Derived Wbd:**	-
Federal Facility:	No	**Fac Derived Cd113:**	-
Federal Agency:	-	**Fac Derived Cb2010:**	-
Fac Snc Flg:	N	**Fac Informal Count:**	0
AIR Flag:	N	**Last Informal Action:**	-
NPDES Flag:	N	**Formal Action Count:**	0
SDWIS Flag:	N	**Last Formal Action:**	-
RCRAFlag:	Y	**Fac Total Penalties:**	0
TRI Flag:	N	**Fac Penalty Count:**	-
GHG Flag:	N	**Date Last Penalty:**	-
TRI IDs:	-	**Last Penalty Amt:**	-
TRI Releases Trnsfrs:	-	**Fac Qtrs With Nc:**	0
TRI on Site Releases:	-	**Programs With Snc:**	0
TRI off Site Trnsfrs:	-	**Fac Percent Minority:**	-
TRI Reporter:	-	**Fac Pop Den:**	-
Fac Imp Water Flg:	-	**Count:**	1
Fac Major Flag:	-	**Fac County:**	SANTA CLARA
Fac Active Flag:	-	**State Other :**	
Fac Inspection Count:	0	**Region:**	09
Date Last Inspection:	-	**Latitude:**	37.39569
Days Last Inspection:	-	**Longitude:**	-121.963516
Fac Derived Tribes:	-		
AIR IDs:	-		
CAA Permit Types:	-		
CAA NAICS:	-		
CAA SICS:	-		
NPDES IDs:	-		
CWA Permit Types:	-		
CWA NAICS:	-		
CWA SICS:	-		
RCRA IDs:	CAL000476660		
RCRA Permit Types:	Other		
RCRA NAICS:	334413		
SDWA IDs:	-		

Map Key	Number of Records	Direction	Distance (mi/ft)	Elev/Diff (ft)	Site	DB

SDWA System Types:	-
SDWA Compliance Status:	-
SDWA Snc Flag:	N
Fac Collection Meth:	Zip Code Centroid
EJSCREEN Flag Us:	-
EJSCREEN Report:	https://ejscreen.epa.gov/mapper/mobile/EJSCREEN_mobile.aspx?geometry=%7B%22x%22:-121.963516,%22y%22:37.39569,%22spatialReference%22:%7B%22wkid%22:4326%7D%7D&unit=9035&areatype=&areaid=&basemap=streets&distance=1
ECHO Facility Report:	https://echo.epa.gov/detailed-facility-report?fid=CAL000476660

678	2 of 18	S	0.48 / 2,547.59	18.11 / 13	**IMG INTA LLC** **SANTA CLARA CA**	PFAS IND

Status:	Inactive	**Fac Fips Code:**	06085
Industry:	Metal Coating	**Fac Indian Cntry Flg:**	N
Compliance Status:	No Violation Identified	**Fac Derived Huc:**	-
EPA Programs:	RCRA	**Fac Derived Wbd:**	-
Federal Facility:	No	**Fac Derived Cd113:**	-
Federal Agency:	-	**Fac Derived Cb2010:**	-
Fac Snc Flg:	N	**Fac Informal Count:**	0
AIR Flag:	N	**Last Informal Action:**	-
NPDES Flag:	N	**Formal Action Count:**	0
SDWIS Flag:	N	**Last Formal Action:**	-
RCRAFlag:	Y	**Fac Total Penalties:**	0
TRI Flag:	N	**Fac Penalty Count:**	-
GHG Flag:	N	**Date Last Penalty:**	-
TRI IDs:	-	**Last Penalty Amt:**	-
TRI Releases Trnsfrs:	-	**Fac Qtrs With Nc:**	0
TRI on Site Releases:	-	**Programs With Snc:**	0
TRI off Site Trnsfrs:	-	**Fac Percent Minority:**	-
TRI Reporter:	-	**Fac Pop Den:**	-
Fac Imp Water Flg:	-	**Count:**	1
Fac Major Flag:	-	**Fac County:**	SANTA CLARA
Fac Active Flag:	-	**State Other :**	
Fac Inspection Count:	0	**Region:**	09
Date Last Inspection:	-	**Latitude:**	37.39569
Days Last Inspection:	-	**Longitude:**	-121.963516

Fac Derived Tribes:	-
AIR IDs:	-
CAA Permit Types:	-
CAA NAICS:	-
CAA SICS:	-
NPDES IDs:	-
CWA Permit Types:	-
CWA NAICS:	-
CWA SICS:	-
RCRA IDs:	CAL000462833
RCRA Permit Types:	Other
RCRA NAICS:	332813
SDWA IDs:	-
SDWA System Types:	-
SDWA Compliance Status:	-
SDWA Snc Flag:	N
Fac Collection Meth:	Zip Code Centroid
EJSCREEN Flag Us:	-
EJSCREEN Report:	https://ejscreen.epa.gov/mapper/mobile/EJSCREEN_mobile.aspx?geometry=%7B%22x%22:-121.963516,%22y%22:37.39569,%22spatialReference%22:%7B%22wkid%22:4326%7D%7D&unit=9035&areatype=&areaid=&basemap=streets&distance=1
ECHO Facility Report:	https://echo.epa.gov/detailed-facility-report?fid=110071137707

678	3 of 18	S	0.48 / 2,547.59	18.11 / 13	**OVJP CORPORATION** **SANTA CLARA CA**	PFAS IND

Map Key	Number of Records	Direction	Distance (mi/ft)	Elev/Diff (ft)	Site	DB

Status:	Inactive	**Fac Fips Code:**	06085
Industry:	Electronics Industry	**Fac Indian Cntry Flg:**	N
Compliance Status:	No Violation Identified	**Fac Derived Huc:**	-
EPA Programs:	RCRA	**Fac Derived Wbd:**	-
Federal Facility:	No	**Fac Derived Cd113:**	-
Federal Agency:	-	**Fac Derived Cb2010:**	-
Fac Snc Flg:	N	**Fac Informal Count:**	0
AIR Flag:	N	**Last Informal Action:**	-
NPDES Flag:	N	**Formal Action Count:**	0
SDWIS Flag:	N	**Last Formal Action:**	-
RCRAFlag:	Y	**Fac Total Penalties:**	0
TRI Flag:	N	**Fac Penalty Count:**	-
GHG Flag:	N	**Date Last Penalty:**	-
TRI IDs:	-	**Last Penalty Amt:**	-
TRI Releases Trnsfrs:	-	**Fac Qtrs With Nc:**	0
TRI on Site Releases:	-	**Programs With Snc:**	0
TRI off Site Trnsfrs:	-	**Fac Percent Minority:**	-
TRI Reporter:	-	**Fac Pop Den:**	-
Fac Imp Water Flg:	-	**Count:**	1
Fac Major Flag:	-	**Fac County:**	SANTA CLARA
Fac Active Flag:	-	**State Other :**	
Fac Inspection Count:	0	**Region:**	09
Date Last Inspection:	-	**Latitude:**	37.39569
Days Last Inspection:	-	**Longitude:**	-121.963516

Fac Derived Tribes:	-
AIR IDs:	-
CAA Permit Types:	-
CAA NAICS:	-
CAA SICS:	-
NPDES IDs:	-
CWA Permit Types:	-
CWA NAICS:	-
CWA SICS:	-
RCRA IDs:	CAL000466894
RCRA Permit Types:	Other
RCRA NAICS:	334413
SDWA IDs:	-
SDWA System Types:	-
SDWA Compliance Status:	-
SDWA Snc Flag:	N
Fac Collection Meth:	Zip Code Centroid
EJSCREEN Flag Us:	-
EJSCREEN Report:	https://ejscreen.epa.gov/mapper/mobile/EJSCREEN_mobile.aspx?geometry=%7B%22x%22:-121.963516,%22y%22:37.39569,%22spatialReference%22:%7B%22wkid%22:4326%7D%7D&unit=9035&areatype=&areaid=&basemap=streets&distance=1
ECHO Facility Report:	https://echo.epa.gov/detailed-facility-report?fid=110071191608

678	4 of 18	S	0.48 / 2,547.59	18.11 / 13	EOTECH SANTA CLARA CA	PFAS IND

Status:	Active	**Fac Fips Code:**	06085
Industry:	Electronics Industry	**Fac Indian Cntry Flg:**	N
Compliance Status:	No Violation Identified	**Fac Derived Huc:**	-
EPA Programs:	RCRA	**Fac Derived Wbd:**	-
Federal Facility:	No	**Fac Derived Cd113:**	-
Federal Agency:	-	**Fac Derived Cb2010:**	-
Fac Snc Flg:	N	**Fac Informal Count:**	0
AIR Flag:	N	**Last Informal Action:**	-
NPDES Flag:	N	**Formal Action Count:**	0
SDWIS Flag:	N	**Last Formal Action:**	-
RCRAFlag:	Y	**Fac Total Penalties:**	0
TRI Flag:	N	**Fac Penalty Count:**	-
GHG Flag:	N	**Date Last Penalty:**	-
TRI IDs:	-	**Last Penalty Amt:**	-
TRI Releases Trnsfrs:	-	**Fac Qtrs With Nc:**	0
TRI on Site Releases:	-	**Programs With Snc:**	0

Map Key	Number of Records	Direction	Distance (mi/ft)	Elev/Diff (ft)	Site	DB

TRI off Site Trnsfrs:	-	**Fac Percent Minority:**	-
TRI Reporter:	-	**Fac Pop Den:**	-
Fac Imp Water Flg:	-	**Count:**	1
Fac Major Flag:	-	**Fac County:**	SANTA CLARA
Fac Active Flag:	Y	**State Other :**	
Fac Inspection Count:	0	**Region:**	09
Date Last Inspection:	-	**Latitude:**	37.39569
Days Last Inspection:	-	**Longitude:**	-121.963516

Fac Derived Tribes:	-
AIR IDs:	-
CAA Permit Types:	-
CAA NAICS:	-
CAA SICS:	-
NPDES IDs:	-
CWA Permit Types:	-
CWA NAICS:	-
CWA SICS:	-
RCRA IDs:	CAR000333203
RCRA Permit Types:	LQG
RCRA NAICS:	334413
SDWA IDs:	-
SDWA System Types:	-
SDWA Compliance Status:	-
SDWA Snc Flag:	N
Fac Collection Meth:	Zip Code Centroid
EJSCREEN Flag Us:	-
EJSCREEN Report:	https://ejscreen.epa.gov/mapper/mobile/EJSCREEN_mobile.aspx?geometry=%7B%22x%22:-121.963516,%22y%22:37.39569,%22spatialReference%22:%7B%22wkid%22:4326%7D%7D&unit=9035&areatype=&areaid=&basemap=streets&distance=1
ECHO Facility Report:	https://echo.epa.gov/detailed-facility-report?fid=110071213629

678	*5 of 18*	*S*	*0.48 / 2,547.59*	*18.11 / 13*	***PUBLIC STORAGE INC*** ***SANTA CLARA CA***	***PFAS IND***

Status:	Inactive	**Fac Fips Code:**	06085
Industry:	Electronics Industry	**Fac Indian Cntry Flg:**	N
Compliance Status:	No Violation Identified	**Fac Derived Huc:**	-
EPA Programs:	RCRA	**Fac Derived Wbd:**	-
Federal Facility:	No	**Fac Derived Cd113:**	-
Federal Agency:	-	**Fac Derived Cb2010:**	-
Fac Snc Flg:	N	**Fac Informal Count:**	0
AIR Flag:	N	**Last Informal Action:**	-
NPDES Flag:	N	**Formal Action Count:**	0
SDWIS Flag:	N	**Last Formal Action:**	-
RCRAFlag:	Y	**Fac Total Penalties:**	0
TRI Flag:	N	**Fac Penalty Count:**	-
GHG Flag:	N	**Date Last Penalty:**	-
TRI IDs:	-	**Last Penalty Amt:**	-
TRI Releases Trnsfrs:	-	**Fac Qtrs With Nc:**	0
TRI on Site Releases:	-	**Programs With Snc:**	0
TRI off Site Trnsfrs:	-	**Fac Percent Minority:**	-
TRI Reporter:	-	**Fac Pop Den:**	-
Fac Imp Water Flg:	-	**Count:**	1
Fac Major Flag:	-	**Fac County:**	SANTA CLARA
Fac Active Flag:	-	**State Other :**	
Fac Inspection Count:	0	**Region:**	09
Date Last Inspection:	-	**Latitude:**	37.39569
Days Last Inspection:	-	**Longitude:**	-121.963516

Fac Derived Tribes:	-
AIR IDs:	-
CAA Permit Types:	-
CAA NAICS:	-
CAA SICS:	-
NPDES IDs:	-
CWA Permit Types:	-
CWA NAICS:	-

Map Key	Number of Records	Direction	Distance (mi/ft)	Elev/Diff (ft)	Site	DB

CWA SICS:	-
RCRA IDs:	CAP000147249
RCRA Permit Types:	Other
RCRA NAICS:	334413
SDWA IDs:	-
SDWA System Types:	-
SDWA Compliance Status:	-
SDWA Snc Flag:	N
Fac Collection Meth:	Zip Code Centroid
EJSCREEN Flag Us:	-
EJSCREEN Report:	https://ejscreen.epa.gov/mapper/mobile/EJSCREEN_mobile.aspx?geometry=%7B%22x%22:-121.963516,%22y%22:37.39569,%22spatialReference%22:%7B%22wkid%22:4326%7D%7D&unit=9035&areatype=&areaid=&basemap=streets&distance=1
ECHO Facility Report:	https://echo.epa.gov/detailed-facility-report?fid=110070800069

678	6 of 18	S	0.48 / 2,547.59	18.11 / 13	**LUMINOUS COMPUTING INC** **SANTA CLARA CA**	PFAS IND

Status:	Inactive	**Fac Fips Code:**	06085
Industry:	Electronics Industry	**Fac Indian Cntry Flg:**	N
Compliance Status:	No Violation Identified	**Fac Derived Huc:**	-
EPA Programs:	RCRA	**Fac Derived Wbd:**	-
Federal Facility:	No	**Fac Derived Cd113:**	-
Federal Agency:	-	**Fac Derived Cb2010:**	-
Fac Snc Flg:	N	**Fac Informal Count:**	0
AIR Flag:	N	**Last Informal Action:**	-
NPDES Flag:	N	**Formal Action Count:**	0
SDWIS Flag:	N	**Last Formal Action:**	-
RCRAFlag:	Y	**Fac Total Penalties:**	0
TRI Flag:	N	**Fac Penalty Count:**	-
GHG Flag:	N	**Date Last Penalty:**	-
TRI IDs:	-	**Last Penalty Amt:**	-
TRI Releases Trnsfrs:	-	**Fac Qtrs With Nc:**	0
TRI on Site Releases:	-	**Programs With Snc:**	0
TRI off Site Trnsfrs:	-	**Fac Percent Minority:**	-
TRI Reporter:	-	**Fac Pop Den:**	-
Fac Imp Water Flg:	-	**Count:**	1
Fac Major Flag:	-	**Fac County:**	SANTA CLARA
Fac Active Flag:	-	**State Other :**	
Fac Inspection Count:	0	**Region:**	09
Date Last Inspection:	-	**Latitude:**	37.39569
Days Last Inspection:	-	**Longitude:**	-121.963516

Fac Derived Tribes:	-
AIR IDs:	-
CAA Permit Types:	-
CAA NAICS:	-
CAA SICS:	-
NPDES IDs:	-
CWA Permit Types:	-
CWA NAICS:	-
CWA SICS:	-
RCRA IDs:	CAL000472502
RCRA Permit Types:	Other
RCRA NAICS:	334413
SDWA IDs:	-
SDWA System Types:	-
SDWA Compliance Status:	-
SDWA Snc Flag:	N
Fac Collection Meth:	Zip Code Centroid
EJSCREEN Flag Us:	-
EJSCREEN Report:	https://ejscreen.epa.gov/mapper/mobile/EJSCREEN_mobile.aspx?geometry=%7B%22x%22:-121.963516,%22y%22:37.39569,%22spatialReference%22:%7B%22wkid%22:4326%7D%7D&unit=9035&areatype=&areaid=&basemap=streets&distance=1
ECHO Facility Report:	https://echo.epa.gov/detailed-facility-report?fid=110071318573

Map Key	Number of Records	Direction	Distance (mi/ft)	Elev/Diff (ft)	Site	DB
678	7 of 18	S	0.48 / 2,547.59	18.11 / 13	IRVINE COMPANY OFFICE PROPERTIES SANTA CLARA CA	PFAS IND

Status:	Inactive	**Fac Fips Code:**	06085
Industry:	Textiles and Leather	**Fac Indian Cntry Flg:**	N
Compliance Status:	No Violation Identified	**Fac Derived Huc:**	-
EPA Programs:	RCRA	**Fac Derived Wbd:**	-
Federal Facility:	No	**Fac Derived Cd113:**	-
Federal Agency:	-	**Fac Derived Cb2010:**	-
Fac Snc Flg:	N	**Fac Informal Count:**	0
AIR Flag:	N	**Last Informal Action:**	-
NPDES Flag:	N	**Formal Action Count:**	0
SDWIS Flag:	N	**Last Formal Action:**	-
RCRAFlag:	Y	**Fac Total Penalties:**	0
TRI Flag:	N	**Fac Penalty Count:**	-
GHG Flag:	N	**Date Last Penalty:**	-
TRI IDs:	-	**Last Penalty Amt:**	-
TRI Releases Trnsfrs:	-	**Fac Qtrs With Nc:**	0
TRI on Site Releases:	-	**Programs With Snc:**	0
TRI off Site Trnsfrs:	-	**Fac Percent Minority:**	-
TRI Reporter:	-	**Fac Pop Den:**	-
Fac Imp Water Flg:	-	**Count:**	1
Fac Major Flag:	-	**Fac County:**	SANTA CLARA
Fac Active Flag:	-	**State Other :**	
Fac Inspection Count:	0	**Region:**	09
Date Last Inspection:	-	**Latitude:**	37.39569
Days Last Inspection:	-	**Longitude:**	-121.963516

Fac Derived Tribes:	-
AIR IDs:	-
CAA Permit Types:	-
CAA NAICS:	-
CAA SICS:	-
NPDES IDs:	-
CWA Permit Types:	-
CWA NAICS:	-
CWA SICS:	-
RCRA IDs:	CAC003089415
RCRA Permit Types:	Other
RCRA NAICS:	313310
SDWA IDs:	-
SDWA System Types:	-
SDWA Compliance Status:	-
SDWA Snc Flag:	N
Fac Collection Meth:	Zip Code Centroid
EJSCREEN Flag Us:	-
EJSCREEN Report:	https://ejscreen.epa.gov/mapper/mobile/EJSCREEN_mobile.aspx?geometry=%7B%22x%22:-121.963516,%22y%22:37.39569,%22spatialReference%22:%7B%22wkid%22:4326%7D%7D&unit=9035&areatype=&areaid=&basemap=streets&distance=1
ECHO Facility Report:	https://echo.epa.gov/detailed-facility-report?fid=110070904991

Map Key	Number of Records	Direction	Distance (mi/ft)	Elev/Diff (ft)	Site	DB
678	8 of 18	S	0.48 / 2,547.59	18.11 / 13	APPLE INC SANTA CLARA CA	PFAS IND

Status:	Inactive	**Fac Fips Code:**	06085
Industry:	Textiles and Leather	**Fac Indian Cntry Flg:**	N
Compliance Status:	No Violation Identified	**Fac Derived Huc:**	-
EPA Programs:	RCRA	**Fac Derived Wbd:**	-
Federal Facility:	No	**Fac Derived Cd113:**	-
Federal Agency:	-	**Fac Derived Cb2010:**	-
Fac Snc Flg:	N	**Fac Informal Count:**	0
AIR Flag:	N	**Last Informal Action:**	-
NPDES Flag:	N	**Formal Action Count:**	0
SDWIS Flag:	N	**Last Formal Action:**	-

Map Key	Number of Records	Direction	Distance (mi/ft)	Elev/Diff (ft)	Site	DB

RCRAFlag:	Y	**Fac Total Penalties:**	0
TRI Flag:	N	**Fac Penalty Count:**	-
GHG Flag:	N	**Date Last Penalty:**	-
TRI IDs:	-	**Last Penalty Amt:**	-
TRI Releases Trnsfrs:	-	**Fac Qtrs With Nc:**	0
TRI on Site Releases:	-	**Programs With Snc:**	0
TRI off Site Trnsfrs:	-	**Fac Percent Minority:**	-
TRI Reporter:	-	**Fac Pop Den:**	-
Fac Imp Water Flg:	-	**Count:**	1
Fac Major Flag:	-	**Fac County:**	SANTA CLARA
Fac Active Flag:	-	**State Other :**	
Fac Inspection Count:	0	**Region:**	09
Date Last Inspection:	-	**Latitude:**	37.39569
Days Last Inspection:	-	**Longitude:**	-121.963516

Fac Derived Tribes:	-
AIR IDs:	-
CAA Permit Types:	-
CAA NAICS:	-
CAA SICS:	-
NPDES IDs:	-
CWA Permit Types:	-
CWA NAICS:	-
CWA SICS:	-
RCRA IDs:	CAL000450535
RCRA Permit Types:	Other
RCRA NAICS:	316110
SDWA IDs:	-
SDWA System Types:	-
SDWA Compliance Status:	-
SDWA Snc Flag:	N
Fac Collection Meth:	Zip Code Centroid
EJSCREEN Flag Us:	-
EJSCREEN Report:	https://ejscreen.epa.gov/mapper/mobile/EJSCREEN_mobile.aspx?geometry=%7B%22x%22:-121.963516,%22y%22:37.39569,%22spatialReference%22:%7B%22wkid%22:4326%7D%7D&unit=9035&areatype=&areaid=&basemap=streets&distance=1
ECHO Facility Report:	https://echo.epa.gov/detailed-facility-report?fid=110070676349

678	*9 of 18*	*S*	*0.48 / 2,547.59*	*18.11 / 13*	***NVIDIA CORPORATION*** ***SANTA CLARA CA***	***PFAS IND***

Status:	Inactive	**Fac Fips Code:**	06085
Industry:	Electronics Industry	**Fac Indian Cntry Flg:**	N
Compliance Status:	No Violation Identified	**Fac Derived Huc:**	-
EPA Programs:	RCRA	**Fac Derived Wbd:**	-
Federal Facility:	No	**Fac Derived Cd113:**	-
Federal Agency:	-	**Fac Derived Cb2010:**	-
Fac Snc Flg:	N	**Fac Informal Count:**	0
AIR Flag:	N	**Last Informal Action:**	-
NPDES Flag:	N	**Formal Action Count:**	0
SDWIS Flag:	N	**Last Formal Action:**	-
RCRAFlag:	Y	**Fac Total Penalties:**	0
TRI Flag:	N	**Fac Penalty Count:**	-
GHG Flag:	N	**Date Last Penalty:**	-
TRI IDs:	-	**Last Penalty Amt:**	-
TRI Releases Trnsfrs:	-	**Fac Qtrs With Nc:**	0
TRI on Site Releases:	-	**Programs With Snc:**	0
TRI off Site Trnsfrs:	-	**Fac Percent Minority:**	-
TRI Reporter:	-	**Fac Pop Den:**	-
Fac Imp Water Flg:	-	**Count:**	1
Fac Major Flag:	-	**Fac County:**	SANTA CLARA
Fac Active Flag:	-	**State Other :**	
Fac Inspection Count:	0	**Region:**	09
Date Last Inspection:	-	**Latitude:**	37.39569
Days Last Inspection:	-	**Longitude:**	-121.963516

Fac Derived Tribes:	-
AIR IDs:	-

Map Key	Number of Records	Direction	Distance (mi/ft)	Elev/Diff (ft)	Site	DB

CAA Permit Types:	-
CAA NAICS:	-
CAA SICS:	-
NPDES IDs:	-
CWA Permit Types:	-
CWA NAICS:	-
CWA SICS:	-
RCRA IDs:	CAL000471435
RCRA Permit Types:	Other
RCRA NAICS:	334413
SDWA IDs:	-
SDWA System Types:	-
SDWA Compliance Status:	-
SDWA Snc Flag:	N
Fac Collection Meth:	Zip Code Centroid
EJSCREEN Flag Us:	-
EJSCREEN Report:	https://ejscreen.epa.gov/mapper/mobile/EJSCREEN_mobile.aspx?geometry=%7B%22x%22:-121.963516,%22y%22:37.39569,%22spatialReference%22:%7B%22wkid%22:4326%7D%7D&unit=9035&areatype=&areaid=&basemap=streets&distance=1
ECHO Facility Report:	https://echo.epa.gov/detailed-facility-report?fid=110071307068

Map Key	Number of Records	Direction	Distance (mi/ft)	Elev/Diff (ft)	Site	DB
678	10 of 18	S	0.48 / 2,547.59	18.11 / 13	CITY OF SANTA CLARA - FIRE STATION 08 SANTA CLARA CA	PFAS IND

Status:	Inactive	**Fac Fips Code:**	06085
Industry:	Fire Protection	**Fac Indian Cntry Flg:**	N
Compliance Status:	No Violation Identified	**Fac Derived Huc:**	-
EPA Programs:	RCRA	**Fac Derived Wbd:**	-
Federal Facility:	No	**Fac Derived Cd113:**	-
Federal Agency:	-	**Fac Derived Cb2010:**	-
Fac Snc Flg:	N	**Fac Informal Count:**	0
AIR Flag:	N	**Last Informal Action:**	-
NPDES Flag:	N	**Formal Action Count:**	0
SDWIS Flag:	N	**Last Formal Action:**	-
RCRAFlag:	Y	**Fac Total Penalties:**	0
TRI Flag:	N	**Fac Penalty Count:**	-
GHG Flag:	N	**Date Last Penalty:**	-
TRI IDs:	-	**Last Penalty Amt:**	-
TRI Releases Trnsfrs:	-	**Fac Qtrs With Nc:**	0
TRI on Site Releases:	-	**Programs With Snc:**	0
TRI off Site Trnsfrs:	-	**Fac Percent Minority:**	-
TRI Reporter:	-	**Fac Pop Den:**	-
Fac Imp Water Flg:	-	**Count:**	1
Fac Major Flag:	-	**Fac County:**	SANTA CLARA
Fac Active Flag:	-	**State Other :**	
Fac Inspection Count:	0	**Region:**	09
Date Last Inspection:	-	**Latitude:**	37.39569
Days Last Inspection:	-	**Longitude:**	-121.963516

Fac Derived Tribes:	-
AIR IDs:	-
CAA Permit Types:	-
CAA NAICS:	-
CAA SICS:	-
NPDES IDs:	-
CWA Permit Types:	-
CWA NAICS:	-
CWA SICS:	-
RCRA IDs:	CAC003062249 CAC003174398
RCRA Permit Types:	Other
RCRA NAICS:	922160 921110
SDWA IDs:	-
SDWA System Types:	-
SDWA Compliance Status:	-
SDWA Snc Flag:	N
Fac Collection Meth:	Zip Code Centroid

Map Key	Number of Records	Direction	Distance (mi/ft)	Elev/Diff (ft)	Site	DB

EJSCREEN Flag Us: -
EJSCREEN Report: https://ejscreen.epa.gov/mapper/mobile/EJSCREEN_mobile.aspx?geometry=%7B%22x%22:-121.963516,%22y%22:37.39569,%22spatialReference%22:%7B%22wkid%22:4326%7D%7D&unit=9035&areatype=&areaid=&basemap=streets&distance=1
ECHO Facility Report: https://echo.epa.gov/detailed-facility-report?fid=110070803281

---

678 | 11 of 18 | S | 0.48 / 2,547.59 | 18.11 / 13 | **IRVINE COMPANY OFFICE PROPERTIES**
SANTA CLARA CA | PFAS IND

Status:	Inactive	**Fac Fips Code:**	06085
Industry:	Textiles and Leather	**Fac Indian Cntry Flg:**	N
Compliance Status:	No Violation Identified	**Fac Derived Huc:**	-
EPA Programs:	RCRA	**Fac Derived Wbd:**	-
Federal Facility:	No	**Fac Derived Cd113:**	-
Federal Agency:	-	**Fac Derived Cb2010:**	-
Fac Snc Flg:	N	**Fac Informal Count:**	0
AIR Flag:	N	**Last Informal Action:**	-
NPDES Flag:	N	**Formal Action Count:**	0
SDWIS Flag:	N	**Last Formal Action:**	-
RCRAFlag:	Y	**Fac Total Penalties:**	0
TRI Flag:	N	**Fac Penalty Count:**	-
GHG Flag:	N	**Date Last Penalty:**	-
TRI IDs:	-	**Last Penalty Amt:**	-
TRI Releases Trnsfrs:	-	**Fac Qtrs With Nc:**	0
TRI on Site Releases:	-	**Programs With Snc:**	0
TRI off Site Trnsfrs:	-	**Fac Percent Minority:**	-
TRI Reporter:	-	**Fac Pop Den:**	-
Fac Imp Water Flg:	-	**Count:**	1
Fac Major Flag:	-	**Fac County:**	SANTA CLARA
Fac Active Flag:	-	**State Other :**	
Fac Inspection Count:	0	**Region:**	09
Date Last Inspection:	-	**Latitude:**	37.39569
Days Last Inspection:	-	**Longitude:**	-121.963516

Fac Derived Tribes: -
AIR IDs: -
CAA Permit Types: -
CAA NAICS: -
CAA SICS: -
NPDES IDs: -
CWA Permit Types: -
CWA NAICS: -
CWA SICS: -
RCRA IDs: CAC003102172
RCRA Permit Types: Other
RCRA NAICS: 313310
SDWA IDs: -
SDWA System Types: -
SDWA Compliance Status: -
SDWA Snc Flag: N
Fac Collection Meth: Zip Code Centroid
EJSCREEN Flag Us: -
EJSCREEN Report: https://ejscreen.epa.gov/mapper/mobile/EJSCREEN_mobile.aspx?geometry=%7B%22x%22:-121.963516,%22y%22:37.39569,%22spatialReference%22:%7B%22wkid%22:4326%7D%7D&unit=9035&areatype=&areaid=&basemap=streets&distance=1
ECHO Facility Report: https://echo.epa.gov/detailed-facility-report?fid=110071057637

---

678 | 12 of 18 | S | 0.48 / 2,547.59 | 18.11 / 13 | **GOLDEN CAJUN LLC**
SANTA CLARA CA | PFAS IND

Status:	Unknown	**Fac Fips Code:**	06085
Industry:	Paper Mills and Products	**Fac Indian Cntry Flg:**	N
Compliance Status:	-	**Fac Derived Huc:**	-

Map Key	Number of Records	Direction	Distance (mi/ft)	Elev/Diff (ft)	Site	DB

EPA Programs:	-	**Fac Derived Wbd:**	-
Federal Facility:	No	**Fac Derived Cd113:**	-
Federal Agency:	-	**Fac Derived Cb2010:**	-
Fac Snc Flg:	N	**Fac Informal Count:**	0
AIR Flag:	N	**Last Informal Action:**	-
NPDES Flag:	N	**Formal Action Count:**	0
SDWIS Flag:	N	**Last Formal Action:**	-
RCRAFlag:	N	**Fac Total Penalties:**	0
TRI Flag:	N	**Fac Penalty Count:**	-
GHG Flag:	N	**Date Last Penalty:**	-
TRI IDs:	-	**Last Penalty Amt:**	-
TRI Releases Trnsfrs:	-	**Fac Qtrs With Nc:**	-
TRI on Site Releases:	-	**Programs With Snc:**	0
TRI off Site Trnsfrs:	-	**Fac Percent Minority:**	-
TRI Reporter:	-	**Fac Pop Den:**	-
Fac Imp Water Flg:	-	**Count:**	1
Fac Major Flag:	-	**Fac County:**	SANTA CLARA
Fac Active Flag:	-	**State Other :**	
Fac Inspection Count:	0	**Region:**	09
Date Last Inspection:	-	**Latitude:**	37.39569
Days Last Inspection:	-	**Longitude:**	-121.963516

Fac Derived Tribes:	-
AIR IDs:	-
CAA Permit Types:	-
CAA NAICS:	-
CAA SICS:	-
NPDES IDs:	-
CWA Permit Types:	-
CWA NAICS:	-
CWA SICS:	-
RCRA IDs:	-
RCRA Permit Types:	-
RCRA NAICS:	-
SDWA IDs:	-
SDWA System Types:	-
SDWA Compliance Status:	-
SDWA Snc Flag:	N
Fac Collection Meth:	Zip Code Centroid
EJSCREEN Flag Us:	-
EJSCREEN Report:	https://ejscreen.epa.gov/mapper/mobile/EJSCREEN_mobile.aspx?geometry=%7B%22x%22:-121.963516,%22y%22:37.39569,%22spatialReference%22:%7B%22wkid%22:4326%7D%7D&unit=9035&areatype=&areaid=&basemap=streets&distance=1
ECHO Facility Report:	https://echo.epa.gov/detailed-facility-report?fid=110071174907

Map Key	Number of Records	Direction	Distance (mi/ft)	Elev/Diff (ft)	Site	DB
678	13 of 18	S	0.48 / 2,547.59	18.11 / 13	MIMOSA NETWORKS BY AIRSPAN SANTA CLARA CA	PFAS IND

Status:	Inactive	**Fac Fips Code:**	06085
Industry:	Electronics Industry	**Fac Indian Cntry Flg:**	N
Compliance Status:	No Violation Identified	**Fac Derived Huc:**	-
EPA Programs:	RCRA	**Fac Derived Wbd:**	-
Federal Facility:	No	**Fac Derived Cd113:**	-
Federal Agency:	-	**Fac Derived Cb2010:**	-
Fac Snc Flg:	N	**Fac Informal Count:**	0
AIR Flag:	N	**Last Informal Action:**	-
NPDES Flag:	N	**Formal Action Count:**	0
SDWIS Flag:	N	**Last Formal Action:**	-
RCRAFlag:	Y	**Fac Total Penalties:**	0
TRI Flag:	N	**Fac Penalty Count:**	-
GHG Flag:	N	**Date Last Penalty:**	-
TRI IDs:	-	**Last Penalty Amt:**	-
TRI Releases Trnsfrs:	-	**Fac Qtrs With Nc:**	0
TRI on Site Releases:	-	**Programs With Snc:**	0
TRI off Site Trnsfrs:	-	**Fac Percent Minority:**	-
TRI Reporter:	-	**Fac Pop Den:**	-

Map Key	Number of Records	Direction	Distance (mi/ft)	Elev/Diff (ft)	Site	DB

Fac Imp Water Flg:	-	**Count:**	1
Fac Major Flag:	-	**Fac County:**	SANTA CLARA
Fac Active Flag:	-	**State Other :**	
Fac Inspection Count:	0	**Region:**	09
Date Last Inspection:	-	**Latitude:**	37.39569
Days Last Inspection:	-	**Longitude:**	-121.963516
Fac Derived Tribes:	-		
AIR IDs:	-		
CAA Permit Types:	-		
CAA NAICS:	-		
CAA SICS:	-		
NPDES IDs:	-		
CWA Permit Types:	-		
CWA NAICS:	-		
CWA SICS:	-		
RCRA IDs:	CAC003137405		
RCRA Permit Types:	Other		
RCRA NAICS:	334220		
SDWA IDs:	-		
SDWA System Types:	-		
SDWA Compliance Status:	-		
SDWA Snc Flag:	N		
Fac Collection Meth:	Zip Code Centroid		
EJSCREEN Flag Us:	-		
EJSCREEN Report:	https://ejscreen.epa.gov/mapper/mobile/EJSCREEN_mobile.aspx?geometry=%7B%22x%22:-121.963516,%22y%22:37.39569,%22spatialReference%22:%7B%22wkid%22:4326%7D%7D&unit=9035&areatype=&areaid=&basemap=streets&distance=1		
ECHO Facility Report:	https://echo.epa.gov/detailed-facility-report?fid=110071126842		

678	*14 of 18*	*S*	*0.48 / 2,547.59*	*18.11 / 13*	***VARENTEC, INC.*** ***SANTA CLARA CA***	***PFAS IND***

Status:	Inactive	**Fac Fips Code:**	06085
Industry:	Electronics Industry	**Fac Indian Cntry Flg:**	N
Compliance Status:	No Violation Identified	**Fac Derived Huc:**	-
EPA Programs:	RCRA	**Fac Derived Wbd:**	-
Federal Facility:	No	**Fac Derived Cd113:**	-
Federal Agency:	-	**Fac Derived Cb2010:**	-
Fac Snc Flg:	N	**Fac Informal Count:**	0
AIR Flag:	N	**Last Informal Action:**	-
NPDES Flag:	N	**Formal Action Count:**	0
SDWIS Flag:	N	**Last Formal Action:**	-
RCRAFlag:	Y	**Fac Total Penalties:**	0
TRI Flag:	N	**Fac Penalty Count:**	-
GHG Flag:	N	**Date Last Penalty:**	-
TRI IDs:	-	**Last Penalty Amt:**	-
TRI Releases Trnsfrs:	-	**Fac Qtrs With Nc:**	0
TRI on Site Releases:	-	**Programs With Snc:**	0
TRI off Site Trnsfrs:	-	**Fac Percent Minority:**	-
TRI Reporter:	-	**Fac Pop Den:**	-
Fac Imp Water Flg:	-	**Count:**	1
Fac Major Flag:	-	**Fac County:**	SANTA CLARA
Fac Active Flag:	-	**State Other :**	
Fac Inspection Count:	0	**Region:**	09
Date Last Inspection:	-	**Latitude:**	37.39569
Days Last Inspection:	-	**Longitude:**	-121.963516
Fac Derived Tribes:	-		
AIR IDs:	-		
CAA Permit Types:	-		
CAA NAICS:	-		
CAA SICS:	-		
NPDES IDs:	-		
CWA Permit Types:	-		
CWA NAICS:	-		
CWA SICS:	-		
RCRA IDs:	CAC003085415		

Map Key	Number of Records	Direction	Distance (mi/ft)	Elev/Diff (ft)	Site	DB

RCRA Permit Types:	Other
RCRA NAICS:	335999
SDWA IDs:	-
SDWA System Types:	-
SDWA Compliance Status:	-
SDWA Snc Flag:	N
Fac Collection Meth:	Zip Code Centroid
EJSCREEN Flag Us:	-
EJSCREEN Report:	https://ejscreen.epa.gov/mapper/mobile/EJSCREEN_mobile.aspx?geometry=%7B%22x%22:-121.963516,%22y%22:37.39569,%22spatialReference%22:%7B%22wkid%22:4326%7D%7D&unit=9035&areatype=&areaid=&basemap=streets&distance=1
ECHO Facility Report:	https://echo.epa.gov/detailed-facility-report?fid=110070901098

Map Key	Number of Records	Direction	Distance (mi/ft)	Elev/Diff (ft)	Site	DB
678	15 of 18	S	0.48 / 2,547.59	18.11 / 13	IRVINE COMPANY OFFICE PROPERTIES SANTA CLARA CA	PFAS IND

Status:	Inactive	**Fac Fips Code:**	06085
Industry:	Textiles and Leather	**Fac Indian Cntry Flg:**	N
Compliance Status:	No Violation Identified	**Fac Derived Huc:**	-
EPA Programs:	RCRA	**Fac Derived Wbd:**	-
Federal Facility:	No	**Fac Derived Cd113:**	-
Federal Agency:	-	**Fac Derived Cb2010:**	-
Fac Snc Flg:	N	**Fac Informal Count:**	0
AIR Flag:	N	**Last Informal Action:**	-
NPDES Flag:	N	**Formal Action Count:**	0
SDWIS Flag:	N	**Last Formal Action:**	-
RCRAFlag:	Y	**Fac Total Penalties:**	0
TRI Flag:	N	**Fac Penalty Count:**	-
GHG Flag:	N	**Date Last Penalty:**	-
TRI IDs:	-	**Last Penalty Amt:**	-
TRI Releases Trnsfrs:	-	**Fac Qtrs With Nc:**	0
TRI on Site Releases:	-	**Programs With Snc:**	0
TRI off Site Trnsfrs:	-	**Fac Percent Minority:**	-
TRI Reporter:	-	**Fac Pop Den:**	-
Fac Imp Water Flg:	-	**Count:**	1
Fac Major Flag:	-	**Fac County:**	SANTA CLARA
Fac Active Flag:	-	**State Other :**	
Fac Inspection Count:	0	**Region:**	09
Date Last Inspection:	-	**Latitude:**	37.39569
Days Last Inspection:	-	**Longitude:**	-121.963516

Fac Derived Tribes:	-
AIR IDs:	-
CAA Permit Types:	-
CAA NAICS:	-
CAA SICS:	-
NPDES IDs:	-
CWA Permit Types:	-
CWA NAICS:	-
CWA SICS:	-
RCRA IDs:	CAC003074196 CAC003124201
RCRA Permit Types:	Other
RCRA NAICS:	313310 812320
SDWA IDs:	-
SDWA System Types:	-
SDWA Compliance Status:	-
SDWA Snc Flag:	N
Fac Collection Meth:	Zip Code Centroid
EJSCREEN Flag Us:	-
EJSCREEN Report:	https://ejscreen.epa.gov/mapper/mobile/EJSCREEN_mobile.aspx?geometry=%7B%22x%22:-121.963516,%22y%22:37.39569,%22spatialReference%22:%7B%22wkid%22:4326%7D%7D&unit=9035&areatype=&areaid=&basemap=streets&distance=1
ECHO Facility Report:	https://echo.epa.gov/detailed-facility-report?fid=110070860407

Map Key	Number of Records	Direction	Distance (mi/ft)	Elev/Diff (ft)	Site	DB
678	16 of 18	S	0.48 / 2,547.59	18.11 / 13	HARVEST PROPERTIES SANTA CLARA CA	PFAS IND

Status:	Inactive	**Fac Fips Code:**	06085
Industry:	Textiles and Leather	**Fac Indian Cntry Flg:**	N
Compliance Status:	No Violation Identified	**Fac Derived Huc:**	-
EPA Programs:	RCRA	**Fac Derived Wbd:**	-
Federal Facility:	No	**Fac Derived Cd113:**	-
Federal Agency:	-	**Fac Derived Cb2010:**	-
Fac Snc Flg:	N	**Fac Informal Count:**	0
AIR Flag:	N	**Last Informal Action:**	-
NPDES Flag:	N	**Formal Action Count:**	0
SDWIS Flag:	N	**Last Formal Action:**	-
RCRAFlag:	Y	**Fac Total Penalties:**	0
TRI Flag:	N	**Fac Penalty Count:**	-
GHG Flag:	N	**Date Last Penalty:**	-
TRI IDs:	-	**Last Penalty Amt:**	-
TRI Releases Trnsfrs:	-	**Fac Qtrs With Nc:**	0
TRI on Site Releases:	-	**Programs With Snc:**	0
TRI off Site Trnsfrs:	-	**Fac Percent Minority:**	-
TRI Reporter:	-	**Fac Pop Den:**	-
Fac Imp Water Flg:	-	**Count:**	1
Fac Major Flag:	-	**Fac County:**	SANTA CLARA
Fac Active Flag:	-	**State Other :**	
Fac Inspection Count:	0	**Region:**	09
Date Last Inspection:	-	**Latitude:**	37.39569
Days Last Inspection:	-	**Longitude:**	-121.963516

Fac Derived Tribes:	-
AIR IDs:	-
CAA Permit Types:	-
CAA NAICS:	-
CAA SICS:	-
NPDES IDs:	-
CWA Permit Types:	-
CWA NAICS:	-
CWA SICS:	-
RCRA IDs:	CAC003173640 CAC003187722
RCRA Permit Types:	Other
RCRA NAICS:	313310 56299
SDWA IDs:	-
SDWA System Types:	-
SDWA Compliance Status:	-
SDWA Snc Flag:	N
Fac Collection Meth:	Zip Code Centroid
EJSCREEN Flag Us:	-
EJSCREEN Report:	https://ejscreen.epa.gov/mapper/mobile/EJSCREEN_mobile.aspx?geometry=%7B%22x%22:-121.963516,%22y%22:37.39569,%22spatialReference%22:%7B%22wkid%22:4326%7D%7D&unit=9035&areatype=&areaid=&basemap=streets&distance=1
ECHO Facility Report:	https://echo.epa.gov/detailed-facility-report?fid=110071267454

Map Key	Number of Records	Direction	Distance (mi/ft)	Elev/Diff (ft)	Site	DB
678	17 of 18	S	0.48 / 2,547.59	18.11 / 13	ADVANCED MICRO DEVICES INC SANTA CLARA CA	PFAS IND

Status:	Inactive	**Fac Fips Code:**	06085
Industry:	Electronics Industry	**Fac Indian Cntry Flg:**	N
Compliance Status:	No Violation Identified	**Fac Derived Huc:**	-
EPA Programs:	RCRA	**Fac Derived Wbd:**	-
Federal Facility:	No	**Fac Derived Cd113:**	-
Federal Agency:	-	**Fac Derived Cb2010:**	-
Fac Snc Flg:	N	**Fac Informal Count:**	0
AIR Flag:	N	**Last Informal Action:**	-
NPDES Flag:	N	**Formal Action Count:**	0
SDWIS Flag:	N	**Last Formal Action:**	-
RCRAFlag:	Y	**Fac Total Penalties:**	0
TRI Flag:	N	**Fac Penalty Count:**	-

Map Key	Number of Records	Direction	Distance (mi/ft)	Elev/Diff (ft)	Site	DB

GHG Flag:	N	**Date Last Penalty:**	-
TRI IDs:	-	**Last Penalty Amt:**	-
TRI Releases Trnsfrs:	-	**Fac Qtrs With Nc:**	0
TRI on Site Releases:	-	**Programs With Snc:**	0
TRI off Site Trnsfrs:	-	**Fac Percent Minority:**	-
TRI Reporter:	-	**Fac Pop Den:**	-
Fac Imp Water Flg:	-	**Count:**	1
Fac Major Flag:	-	**Fac County:**	SANTA CLARA
Fac Active Flag:	-	**State Other :**	
Fac Inspection Count:	0	**Region:**	09
Date Last Inspection:	-	**Latitude:**	37.39569
Days Last Inspection:	-	**Longitude:**	-121.963516

Fac Derived Tribes:	-
AIR IDs:	-
CAA Permit Types:	-
CAA NAICS:	-
CAA SICS:	-
NPDES IDs:	-
CWA Permit Types:	-
CWA NAICS:	-
CWA SICS:	-
RCRA IDs:	CAL000466980
RCRA Permit Types:	Other
RCRA NAICS:	334413
SDWA IDs:	-
SDWA System Types:	-
SDWA Compliance Status:	-
SDWA Snc Flag:	N
Fac Collection Meth:	Zip Code Centroid
EJSCREEN Flag Us:	-
EJSCREEN Report:	https://ejscreen.epa.gov/mapper/mobile/EJSCREEN_mobile.aspx?geometry=%7B%22x%22:-121.963516,%22y%22:37.39569,%22spatialReference%22:%7B%22wkid%22:4326%7D%7D&unit=9035&areatype=&areaid=&basemap=streets&distance=1
ECHO Facility Report:	https://echo.epa.gov/detailed-facility-report?fid=110071190958

Map Key	Number of Records	Direction	Distance (mi/ft)	Elev/Diff (ft)	Site	DB
678	18 of 18	S	0.48 / 2,547.59	18.11 / 13	THE MALASTER COMPNAY SANTA CLARA CA	PFAS IND

Status:	Inactive	**Fac Fips Code:**	06085
Industry:	Chemical Mfg	**Fac Indian Cntry Flg:**	N
Compliance Status:	No Violation Identified	**Fac Derived Huc:**	-
EPA Programs:	RCRA	**Fac Derived Wbd:**	-
Federal Facility:	No	**Fac Derived Cd113:**	-
Federal Agency:	-	**Fac Derived Cb2010:**	-
Fac Snc Flg:	N	**Fac Informal Count:**	0
AIR Flag:	N	**Last Informal Action:**	-
NPDES Flag:	N	**Formal Action Count:**	0
SDWIS Flag:	N	**Last Formal Action:**	-
RCRAFlag:	Y	**Fac Total Penalties:**	0
TRI Flag:	N	**Fac Penalty Count:**	-
GHG Flag:	N	**Date Last Penalty:**	-
TRI IDs:	-	**Last Penalty Amt:**	-
TRI Releases Trnsfrs:	-	**Fac Qtrs With Nc:**	0
TRI on Site Releases:	-	**Programs With Snc:**	0
TRI off Site Trnsfrs:	-	**Fac Percent Minority:**	-
TRI Reporter:	-	**Fac Pop Den:**	-
Fac Imp Water Flg:	-	**Count:**	1
Fac Major Flag:	-	**Fac County:**	SANTA CLARA
Fac Active Flag:	-	**State Other :**	
Fac Inspection Count:	0	**Region:**	09
Date Last Inspection:	-	**Latitude:**	37.39569
Days Last Inspection:	-	**Longitude:**	-121.963516

Fac Derived Tribes:	-
AIR IDs:	-
CAA Permit Types:	-
CAA NAICS:	-

Map Key	Number of Records	Direction	Distance (mi/ft)	Elev/Diff (ft)	Site	DB

CAA SICS:	-
NPDES IDs:	-
CWA Permit Types:	-
CWA NAICS:	-
CWA SICS:	-
RCRA IDs:	CAC003153509
RCRA Permit Types:	Other
RCRA NAICS:	325998
SDWA IDs:	-
SDWA System Types:	-
SDWA Compliance Status:	-
SDWA Snc Flag:	N
Fac Collection Meth:	Zip Code Centroid
EJSCREEN Flag Us:	-
EJSCREEN Report:	https://ejscreen.epa.gov/mapper/mobile/EJSCREEN_mobile.aspx?geometry=%7B%22x%22:-121.963516,%22y%22:37.39569,%22spatialReference%22:%7B%22wkid%22:4326%7D%7D&unit=9035&areatype=&areaid=&basemap=streets&distance=1
ECHO Facility Report:	https://echo.epa.gov/detailed-facility-report?fid=110071190026

679	1 of 1	NNW	0.21 / 1,088.43	18.36 / 13	**WALTERS & WOLF GLASS CO** **41450 BOSCELL RD # 62** **FREMONT CA 94538**	**DELISTED TNK**

Delisted Storage Tanks

Facility ID:	300762	**County:**	Alameda
Latitude:	37.50976	**Original Source:**	UST
Longitude:	-121.98349	**Record Date:**	30-JAN-2017
Permitting Agency:	FREMONT, CITY OF		

680	1 of 1	S	0.49 / 2,572.77	19.73 / 14	**AT&T Mobility - NORTH LAFAYETTE (USID48713)** **2308 SAWYER CT** **SANTA CLARA CA 95054**	**DELISTED HAZ**

Siteid:	373204
Latitude:	37.395451
Longitude:	-121.965050
Original Source:	CHAZ
Record Date:	30-MAY-2017

681	1 of 2	N	0.96 / 5,059.31	32.59 / 27	**EARLY EDUCATION CENTER** **43100 ISLE ROYAL STREET** **FREMONT CA 94538**	**ENVIROSTOR**

Estor/EPA ID:	60002707	**Assembly District:**	24
Site Code:	204307	**Senate District:**	10
Nat Priority List:	NO	**Permit Renewal Lead:**	
APN:	525 130411700	**Public Partici Spclst:**	
Census Tract:	6001442900	**Project Manager:**	
Site Type:	SCHOOL	**County:**	ALAMEDA
Address Description:	43100 ISLE ROYAL STREET	**Latitude:**	37.513541
Office:	NORTHERN CALIFORNIA SCHOOLS & SANTA SUSANA	**Longitude:**	-121.968852
Special Program:		**Acres:**	2.56 ACRES
Funding:	SCHOOL DISTRICT	**Supervisor:**	JOSE SALCEDO
Cleanup Status:	NO FURTHER ACTION AS OF 5/28/2019		
Cleanup Oversight Agencies:	DTSC - SITE CLEANUP PROGRAM - LEAD AGENCY		
School District:	FREMONT UNIFIED SCHOOL DISTRICT		
Past Use that Caused Contam:	AGRICULTURAL - ROW CROPS, SCHOOL - ELEMENTARY		
Potential Media Affected:	SOIL		
Potential Contamin of Concern:			

METALS
ORGANOCHLORINE PESTICIDES (8081 OCPS)
POLYCHLORINATED BIPHENYLS (PCBS)
UNCATEGORIZED

Site History:

DTSC received via email an Environmental Oversight Agreement Application (EOAA) from the Fremont Unified School District (FUSD) for the acquisition of a property located at 43100 Isle Royal Street in the City of Fremont, Alameda County.

According to the EOAA, the property currently operates as the Tri-Cities Children's Center/Kidango, Inc. The site previously was used for agricultural purposes (row crops) from at least 1939 until the early 1960s. In the early 1960s the Timothy Rix Elementary School was constructed by the Irvington School District. The school operated until 1977. Ownership of the property was transferred to Tri-Cities Children's Center (subsequently Kidango, Inc.) in approximately 1985 and an early education and family services center was operated at the site. Kindango, Inc. was the property owner until the site was conveyed to FUSD on June 21, 2017.

A Phase I Environmental Site Assessment conducted in 2016 identified the potential for impacts to shallow soil at the site for/from: organochlorine pesticides (OCPs) and arsenic based on previous agricultural use; OCPs from termiticide use and lead-based paint from/around the existing buildings; proximity to naturally occurring asbestos formations; and poly-chlorinated biphenyls near a pad-mounted transformer.

Status: NO FURTHER ACTION
Program Type: SCHOOL EVALUATION
CalEnviroScreen Score: 30-35%
Summary Link: https://www.envirostor.dtsc.ca.gov/public/profile_report?global_id=60002707

Completed Activities

Title: Preliminary Environmental Assessment Work Plan
Title Link: https://www.envirostor.dtsc.ca.gov/public/final_documents2?global_id=60002707&doc_id=60455459
Area Name:
Area Link:
Sub Area:
Sub Area Link:
Document Type: Preliminary Endangerment Assessment Workplan
Date Completed: 1/25/2019
Comments: DTSC issued letter approving the PEA Work Plan.

Title: Proposed Sampling Plan
Title Link: https://www.envirostor.dtsc.ca.gov/public/final_documents2?global_id=60002707&doc_id=60449833
Area Name:
Area Link:
Sub Area:
Sub Area Link:
Document Type: Technical Workplan
Date Completed: 12/11/2018
Comments: DTSC approved the sampling plan.

Title: Environmental Oversight Agreement
Title Link: https://www.envirostor.dtsc.ca.gov/public/final_documents2?global_id=60002707&enforcement_id=60449828
Area Name:
Area Link:
Sub Area:
Sub Area Link:
Document Type: Environmental Oversight Agreement
Date Completed: 9/6/2018
Comments: Fully executed Environmental Oversight Agreement

Title: Preliminary Environmental Assessment Report
Title Link: https://www.envirostor.dtsc.ca.gov/public/final_documents2?global_id=60002707&doc_id=60458546
Area Name:
Area Link:
Sub Area:
Sub Area Link:
Document Type: Preliminary Endangerment Assessment Report
Date Completed: 5/28/2019
Comments: DTSC issued a letter approving the PEA Report with a No Further Action determination.

Map Key	Number of Records	Direction	Distance (mi/ft)	Elev/Diff (ft)	Site	DB
681	2 of 2	N	0.96 / 5,059.31	32.59 / 27	EARLY EDUCATION CENTER 43100 ISLE ROYAL STREET FREMONT CA 94538	SCH

Estor/EPA ID: 60002707
Nat Priority List: NO
Census Tract: 6001442900
Permit Renewl Lead:
Project Manager:
Acres: 2.56 ACRES
Supervisor: JOSE SALCEDO
County: ALAMEDA
Latitude: 37.513541
Longitude: -121.968852
Site Code: 204307
Cleanup Status: NO FURTHER ACTION AS OF 5/28/2019
Cleanup Oversight Agencies: DTSC - SITE CLEANUP PROGRAM - LEAD AGENCY
Assembly District: 24
Senate District: 10
School District: FREMONT UNIFIED SCHOOL DISTRICT
Office: NORTHERN CALIFORNIA SCHOOLS & SANTA SUSANA
Public Participatn Spclst:
Special Program:
Funding: SCHOOL DISTRICT
Site Type: SCHOOL
APN: 525 130411700
Past Use that Caused Contam: AGRICULTURAL - ROW CROPS, SCHOOL - ELEMENTARY
Potential Media Affected: SOIL
Potential Contamin of Concern:

METALS
ORGANOCHLORINE PESTICIDES (8081 OCPS)
POLYCHLORINATED BIPHENYLS (PCBS)
UNCATEGORIZED

SITE HISTORY:

DTSC received via email an Environmental Oversight Agreement Application (EOAA) from the Fremont Unified School District (FUSD) for the acquisition of a property located at 43100 Isle Royal Street in the City of Fremont, Alameda County.

According to the EOAA, the property currently operates as the Tri-Cities Children's Center/Kidango, Inc. The site previously was used for agricultural purposes (row crops) from at least 1939 until the early 1960s. In the early 1960s the Timothy Rix Elementary School was constructed by the Irvington School District. The school operated until 1977. Ownership of the property was transferred to Tri-Cities Children's Center (subsequently Kidango, Inc.) in approximately 1985 and an early education and family services center was operated at the site. Kindango, Inc. was the property owner until the site was conveyed to FUSD on June 21, 2017.

A Phase I Environmental Site Assessment conducted in 2016 identified the potential for impacts to shallow soil at the site for/from: organochlorine pesticides (OCPs) and arsenic based on previous agricultural use; OCPs from termiticide use and lead-based paint from/around the existing buildings; proximity to naturally occurring asbestos formations; and poly-chlorinated biphenyls near a pad-mounted transformer.

Status: NO FURTHER ACTION
Program Type: SCHOOL EVALUATION
CalEnviroScreen Score: 30-35%
Summary Link: https://www.envirostor.dtsc.ca.gov/public/profile_report?global_id=60002707

Completed Activities

Title: Preliminary Environmental Assessment Report
Title Link: https://www.envirostor.dtsc.ca.gov/public/final_documents2?global_id=60002707&doc_id=60458546
Area Name:
Area Link:
Sub Area:
Sub Area Link:
Document Type: Preliminary Endangerment Assessment Report
Date Completed: 5/28/2019
Comments: DTSC issued a letter approving the PEA Report with a No Further Action determination.

Title: Proposed Sampling Plan
Title Link: https://www.envirostor.dtsc.ca.gov/public/final_documents2?global_id=60002707&doc_id=60449833
Area Name:
Area Link:
Sub Area:

Map Key	Number of Records	Direction	Distance (mi/ft)	Elev/Diff (ft)	Site	DB

Sub Area Link:	
Document Type:	Technical Workplan
Date Completed:	12/11/2018
Comments:	DTSC approved the sampling plan.
Title:	Environmental Oversight Agreement
Title Link:	https://www.envirostor.dtsc.ca.gov/public/final_documents2?global_id=60002707&enforcement_id=60449828
Area Name:	
Area Link:	
Sub Area:	
Sub Area Link:	
Document Type:	Environmental Oversight Agreement
Date Completed:	9/6/2018
Comments:	Fully executed Environmental Oversight Agreement
Title:	Preliminary Environmental Assessment Work Plan
Title Link:	https://www.envirostor.dtsc.ca.gov/public/final_documents2?global_id=60002707&doc_id=60455459
Area Name:	
Area Link:	
Sub Area:	
Sub Area Link:	
Document Type:	Preliminary Endangerment Assessment Workplan
Date Completed:	1/25/2019
Comments:	DTSC issued letter approving the PEA Work Plan.

Map Key	Number of Records	Direction	Distance (mi/ft)	Elev/Diff (ft)	Site	DB
682	1 of 1	NNW	0.48 / 2,560.17	20.99 / 16	QUANTA COMPUTERS USA FREMONT CA	PFAS IND

Status:	Active	**Fac Fips Code:**	06001
Industry:	Electronics Industry	**Fac Indian Cntry Flg:**	N
Compliance Status:	No Violation Identified	**Fac Derived Huc:**	18050003
EPA Programs:	CWA; RCRA	**Fac Derived Wbd:**	180500040702
Federal Facility:	No	**Fac Derived Cd113:**	17
Federal Agency:	-	**Fac Derived Cb2010:**	060014415031042
Fac Snc Flg:	N	**Fac Informal Count:**	1
AIR Flag:	N	**Last Informal Action:**	10/18/2021
NPDES Flag:	Y	**Formal Action Count:**	0
SDWIS Flag:	N	**Last Formal Action:**	-
RCRAFlag:	Y	**Fac Total Penalties:**	0
TRI Flag:	N	**Fac Penalty Count:**	-
GHG Flag:	N	**Date Last Penalty:**	-
TRI IDs:	-	**Last Penalty Amt:**	-
TRI Releases Trnsfrs:	-	**Fac Qtrs With Nc:**	1
TRI on Site Releases:	-	**Programs With Snc:**	0
TRI off Site Trnsfrs:	-	**Fac Percent Minority:**	71.224
TRI Reporter:	-	**Fac Pop Den:**	3315.27
Fac Imp Water Flg:	-	**Count:**	1
Fac Major Flag:	-	**Fac County:**	ALAMEDA
Fac Active Flag:	Y	**State Other :**	
Fac Inspection Count:	0	**Region:**	09
Date Last Inspection:	-	**Latitude:**	37.51168
Days Last Inspection:	-	**Longitude:**	-121.97908

Fac Derived Tribes:	-
AIR IDs:	-
CAA Permit Types:	-
CAA NAICS:	-
CAA SICS:	-
NPDES IDs:	CAZ509724
CWA Permit Types:	Minor
CWA NAICS:	-
CWA SICS:	4225
RCRA IDs:	CAC003214220 CAL000440265
RCRA Permit Types:	Other
RCRA NAICS:	56299 334220
SDWA IDs:	-
SDWA System Types:	-
SDWA Compliance Status:	-

Map Key	Number of Records	Direction	Distance (mi/ft)	Elev/Diff (ft)	Site	DB

SDWA Snc Flag:	N
Fac Collection Meth:	-
EJSCREEN Flag Us:	Y
EJSCREEN Report:	https://ejscreen.epa.gov/mapper/mobile/EJSCREEN_mobile.aspx?geometry=%7B%22x%22:-121.97908,%22y%22:37.51168,%22spatialReference%22:%7B%22wkid%22:4326%7D%7D&unit=9035&areatype=&areaid=&basemap=streets&distance=1
ECHO Facility Report:	https://echo.epa.gov/detailed-facility-report?fid=110070490233

---

683 | *1 of 1* | *NNW* | *0.26 / 1,380.06* | *18.32 / 13* | ***Black Diamond Paving, Inc***
41550 BOSCELL RD.
FREMONT CA 94538 | ***DELISTED HAZ***

Siteid:	99051
Latitude:	37.509260
Longitude:	-121.982710
Original Source:	CHAZ
Record Date:	30-MAY-2017

---

684 | *1 of 3* | *NNW* | *0.26 / 1,360.81* | *16.85 / 11* | ***HEXION SPECIALTIY CHEMICALS INC - FREMONT***
FREMONT CA | ***PFAS IND***

Status:	Active	**Fac Fips Code:**	06001
Industry:	Petroleum	**Fac Indian Cntry Flg:**	N
Compliance Status:	No Violation Identified	**Fac Derived Huc:**	18050003
EPA Programs:	RCRA	**Fac Derived Wbd:**	180500040702
Federal Facility:	No	**Fac Derived Cd113:**	17
Federal Agency:	-	**Fac Derived Cb2010:**	060014415031037
Fac Snc Flg:	N	**Fac Informal Count:**	0
AIR Flag:	N	**Last Informal Action:**	-
NPDES Flag:	N	**Formal Action Count:**	0
SDWIS Flag:	N	**Last Formal Action:**	-
RCRAFlag:	Y	**Fac Total Penalties:**	0
TRI Flag:	N	**Fac Penalty Count:**	-
GHG Flag:	N	**Date Last Penalty:**	-
TRI IDs:	94538BRDNN41100	**Last Penalty Amt:**	-
TRI Releases Trnsfrs:	-	**Fac Qtrs With Nc:**	0
TRI on Site Releases:	-	**Programs With Snc:**	0
TRI off Site Trnsfrs:	-	**Fac Percent Minority:**	70.822
TRI Reporter:	-	**Fac Pop Den:**	3177.47
Fac Imp Water Flg:	-	**Count:**	1
Fac Major Flag:	-	**Fac County:**	ALAMEDA
Fac Active Flag:	Y	**State Other :**	
Fac Inspection Count:	0	**Region:**	09
Date Last Inspection:	2/15/1991	**Latitude:**	37.5095
Days Last Inspection:	11747	**Longitude:**	-121.98866

Fac Derived Tribes:	-
AIR IDs:	-
CAA Permit Types:	-
CAA NAICS:	-
CAA SICS:	-
NPDES IDs:	-
CWA Permit Types:	-
CWA NAICS:	-
CWA SICS:	-
RCRA IDs:	CAD086167384
RCRA Permit Types:	SQG
RCRA NAICS:	325199
SDWA IDs:	-
SDWA System Types:	-
SDWA Compliance Status:	-
SDWA Snc Flag:	N
Fac Collection Meth:	ADDRESS MATCHING-HOUSE NUMBER
EJSCREEN Flag Us:	Y

Map Key	Number of Records	Direction	Distance (mi/ft)	Elev/Diff (ft)	Site	DB

EJSCREEN Report: https://ejscreen.epa.gov/mapper/mobile/EJSCREEN_mobile.aspx?geometry=%7B%22x%22:-121.98866,%22y%22:37.5095,%22spatialReference%22:%7B%22wkid%22:4326%7D%7D&unit=9035&areatype=&areaid=&basemap=streets&distance=1

ECHO Facility Report: https://echo.epa.gov/detailed-facility-report?fid=110000482861

---

684 **2 of 3** **NNW** **0.26 / 1,360.81** **16.85 / 11** **HEXION SPECIALTIY CHEMICALS INC - FREMONT** **PFAS IND**

FREMONT CA

Status:	Active	**Fac Fips Code:**	06001
Industry:	Plastics and Resins	**Fac Indian Cntry Flg:**	N
Compliance Status:	No Violation Identified	**Fac Derived Huc:**	18050003
EPA Programs:	RCRA	**Fac Derived Wbd:**	180500040702
Federal Facility:	No	**Fac Derived Cd113:**	17
Federal Agency:	-	**Fac Derived Cb2010:**	060014415031037
Fac Snc Flg:	N	**Fac Informal Count:**	0
AIR Flag:	N	**Last Informal Action:**	-
NPDES Flag:	N	**Formal Action Count:**	0
SDWIS Flag:	N	**Last Formal Action:**	-
RCRAFlag:	Y	**Fac Total Penalties:**	0
TRI Flag:	N	**Fac Penalty Count:**	-
GHG Flag:	N	**Date Last Penalty:**	-
TRI IDs:	94538BRDNN41100	**Last Penalty Amt:**	-
TRI Releases Trnsfrs:	-	**Fac Qtrs With Nc:**	0
TRI on Site Releases:	-	**Programs With Snc:**	0
TRI off Site Trnsfrs:	-	**Fac Percent Minority:**	70.822
TRI Reporter:	-	**Fac Pop Den:**	3177.47
Fac Imp Water Flg:	-	**Count:**	1
Fac Major Flag:	-	**Fac County:**	ALAMEDA
Fac Active Flag:	Y	**State Other :**	
Fac Inspection Count:	0	**Region:**	09
Date Last Inspection:	2/15/1991	**Latitude:**	37.5095
Days Last Inspection:	11747	**Longitude:**	-121.98866

Fac Derived Tribes:	-
AIR IDs:	-
CAA Permit Types:	-
CAA NAICS:	-
CAA SICS:	-
NPDES IDs:	-
CWA Permit Types:	-
CWA NAICS:	-
CWA SICS:	-
RCRA IDs:	CAD086167384
RCRA Permit Types:	SQG
RCRA NAICS:	325199
SDWA IDs:	-
SDWA System Types:	-
SDWA Compliance Status:	-
SDWA Snc Flag:	N
Fac Collection Meth:	ADDRESS MATCHING-HOUSE NUMBER
EJSCREEN Flag Us:	Y
EJSCREEN Report:	https://ejscreen.epa.gov/mapper/mobile/EJSCREEN_mobile.aspx?geometry=%7B%22x%22:-121.98866,%22y%22:37.5095,%22spatialReference%22:%7B%22wkid%22:4326%7D%7D&unit=9035&areatype=&areaid=&basemap=streets&distance=1
ECHO Facility Report:	https://echo.epa.gov/detailed-facility-report?fid=110000482861

---

684 **3 of 3** **NNW** **0.26 / 1,360.81** **16.85 / 11** **HEXION SPECIALTIY CHEMICALS INC - FREMONT** **PFAS IND**

FREMONT CA

Status:	Active	**Fac Fips Code:**	06001
Industry:	Chemical Mfg	**Fac Indian Cntry Flg:**	N
Compliance Status:	No Violation Identified	**Fac Derived Huc:**	18050003

Map Key	Number of Records	Direction	Distance (mi/ft)	Elev/Diff (ft)	Site	DB

EPA Programs:	RCRA	**Fac Derived Wbd:**	180500040702
Federal Facility:	No	**Fac Derived Cd113:**	17
Federal Agency:	-	**Fac Derived Cb2010:**	060014415031037
Fac Snc Flg:	N	**Fac Informal Count:**	0
AIR Flag:	N	**Last Informal Action:**	-
NPDES Flag:	N	**Formal Action Count:**	0
SDWIS Flag:	N	**Last Formal Action:**	-
RCRAFlag:	Y	**Fac Total Penalties:**	0
TRI Flag:	N	**Fac Penalty Count:**	-
GHG Flag:	N	**Date Last Penalty:**	-
TRI IDs:	94538BRDNN41100	**Last Penalty Amt:**	-
TRI Releases Trnsfrs:	-	**Fac Qtrs With Nc:**	0
TRI on Site Releases:	-	**Programs With Snc:**	0
TRI off Site Trnsfrs:	-	**Fac Percent Minority:**	70.822
TRI Reporter:	-	**Fac Pop Den:**	3177.47
Fac Imp Water Flg:	-	**Count:**	1
Fac Major Flag:	-	**Fac County:**	ALAMEDA
Fac Active Flag:	Y	**State Other :**	
Fac Inspection Count:	0	**Region:**	09
Date Last Inspection:	2/15/1991	**Latitude:**	37.5095
Days Last Inspection:	11747	**Longitude:**	-121.98866

Fac Derived Tribes:	-
AIR IDs:	-
CAA Permit Types:	-
CAA NAICS:	-
CAA SICS:	-
NPDES IDs:	-
CWA Permit Types:	-
CWA NAICS:	-
CWA SICS:	-
RCRA IDs:	CAD086167384
RCRA Permit Types:	SQG
RCRA NAICS:	325199
SDWA IDs:	-
SDWA System Types:	-
SDWA Compliance Status:	-
SDWA Snc Flag:	N
Fac Collection Meth:	ADDRESS MATCHING-HOUSE NUMBER
EJSCREEN Flag Us:	Y
EJSCREEN Report:	https://ejscreen.epa.gov/mapper/mobile/EJSCREEN_mobile.aspx?geometry=%7B%22x%22:-121.98866,%22y%22:37.5095,%22spatialReference%22:%7B%22wkid%22:4326%7D%7D&unit=9035&areatype=&areaid=&basemap=streets&distance=1
ECHO Facility Report:	https://echo.epa.gov/detailed-facility-report?fid=110000482861

685	1 of 1	NNW	0.50 / 2,621.37	25.50 / 20	FINISAR CORPORATION FREMONT CA	PFAS IND

Status:	Active	**Fac Fips Code:**	06001
Industry:	Electronics Industry	**Fac Indian Cntry Flg:**	N
Compliance Status:	No Violation Identified	**Fac Derived Huc:**	18050003
EPA Programs:	CWA; RCRA	**Fac Derived Wbd:**	180500040702
Federal Facility:	No	**Fac Derived Cd113:**	17
Federal Agency:	-	**Fac Derived Cb2010:**	060014415031043
Fac Snc Flg:	N	**Fac Informal Count:**	0
AIR Flag:	N	**Last Informal Action:**	-
NPDES Flag:	Y	**Formal Action Count:**	0
SDWIS Flag:	N	**Last Formal Action:**	-
RCRAFlag:	Y	**Fac Total Penalties:**	0
TRI Flag:	N	**Fac Penalty Count:**	-
GHG Flag:	N	**Date Last Penalty:**	-
TRI IDs:	-	**Last Penalty Amt:**	-
TRI Releases Trnsfrs:	-	**Fac Qtrs With Nc:**	0
TRI on Site Releases:	-	**Programs With Snc:**	0
TRI off Site Trnsfrs:	-	**Fac Percent Minority:**	71.297
TRI Reporter:	-	**Fac Pop Den:**	3407.68
Fac Imp Water Flg:	-	**Count:**	1

Map Key	Number of Records	Direction	Distance (mi/ft)	Elev/Diff (ft)	Site	DB

Fac Major Flag:	-	**Fac County:**	ALAMEDA
Fac Active Flag:	Y	**State Other :**	
Fac Inspection Count:	1	**Region:**	09
Date Last Inspection:	9/11/2019	**Latitude:**	37.51259
Days Last Inspection:	1312	**Longitude:**	-121.9801
Fac Derived Tribes:	-		
AIR IDs:	-		
CAA Permit Types:	-		
CAA NAICS:	-		
CAA SICS:	-		
NPDES IDs:	CAZ464939		
CWA Permit Types:	Minor		
CWA NAICS:	-		
CWA SICS:	3661		
RCRA IDs:	CAR000060137		
RCRA Permit Types:	LQG		
RCRA NAICS:	334413		
SDWA IDs:	-		
SDWA System Types:	-		
SDWA Compliance Status:	-		
SDWA Snc Flag:	N		
Fac Collection Meth:	ADDRESS MATCHING-HOUSE NUMBER		
EJSCREEN Flag Us:	Y		
EJSCREEN Report:	https://ejscreen.epa.gov/mapper/mobile/EJSCREEN_mobile.aspx?geometry=%7B%22x%22:-121.9801,%22y%22:37.51259,%22spatialReference%22:%7B%22wkid%22:4326%7D%7D&unit=9035&areatype=&areaid=&basemap=streets&distance=1		
ECHO Facility Report:	https://echo.epa.gov/detailed-facility-report?fid=110018966920		

---

686 *1 of 1* | *NNW* | *0.50 / 2,630.57* | *23.00 / 18* | ***FINISAR*** ***41762 CHRISTY STREET*** ***FREMONT CA 94538*** | ***ENVIROSTOR***

Estor/EPA ID:	71003743	**Assembly District:**	24
Site Code:		**Senate District:**	10
Nat Priority List:	NO	**Permit Renewal Lead:**	
APN:	NONE SPECIFIED	**Public Partici Spclst:**	
Census Tract:	6001441503	**Project Manager:**	
Site Type:	TIERED PERMIT	**County:**	ALAMEDA
Address Description:	41762 CHRISTY STREET	**Latitude:**	37.5131951
Office:	CLEANUP BERKELEY	**Longitude:**	-121.9787438
Special Program:		**Acres:**	NONE SPECIFIED
Funding:		**Supervisor:**	
Cleanup Status:	INACTIVE - NEEDS EVALUATION AS OF		
Cleanup Oversight Agencies:	NONE SPECIFIED		
School District:			
Past Use that Caused Contam:	NONE SPECIFIED		
Potential Media Affected:	NONE SPECIFIED		
Potential Contamin of Concern:			

NONE SPECIFIED

Site History:

Status:	INACTIVE - NEEDS EVALUATION
Program Type:	TIERED PERMIT
CalEnviroScreen Score:	40-45%
Summary Link:	https://www.envirostor.dtsc.ca.gov/public/profile_report?global_id=71003743

---

687 *1 of 1* | *NNW* | *0.31 / 1,636.28* | *18.29 / 13* | ***WALTERS & WOLF GLASS*** ***41450 BOSCELL RD.*** ***FREMONT CA 94538*** | ***CONT ALAMEDA***

Facility Type:	PERMITTED UNDERGROUND STORAGE TANK (UST)	**Rel Desc:**	
Status:		**Rel Type:**	
Site Code:		**Rel T Desc:**	

Map Key	Number of Records	Direction	Distance (mi/ft)	Elev/Diff (ft)	Site	DB

Site ID:
Record ID:
ID Type:
Substance:
County: ALAMEDA
Longitude:
Latitude:

Program:
Case Desc:
ID Date:

Site Details

Global ID:
Fac ID: C90001567
Desc:

Inv Party:
Inv P Type:

---

688 *1 of 1* | *NNW* | *0.29 / 1,546.74* | *18.20 / 13* | ***ANATEC TECHNOLGIES, INC.***
6082 STEWART AVE
FREMONT CA 94538 | ***LOP ALAMEDA***

Record ID: RO0002707
Alt Record ID: SD0002697
Program: SLIC
Release Type: OTH
Site Contact: LOGAN, MADHULLA
RP Identification Date: 9/9/9999 12:00:00 AM
GIS Latitude: 37.5110653221
GIS Longitude: -121.9864714755
Data Source: Local Oversight Program Detailed Inventory; Local Oversight Program Inventory

--Details--

Program Element: 5502
Status: 9
Status Desc: Case closed
Substance: 7439921
Org Name: SANMINA CORPORATE ENVIRONMENTAL AFFAIRS
Description 1: Case Closed
Description 2: Unknown
Description 3: Lead
Description 4: RP Identified & Solvent
Description 5: Soil only affected
Description 6: Other type of release

Program Element: 5502
Status: 9
Status Desc: Case closed
Substance: 7439921
Org Name: ALAMEDA COUNTY LOP
Description 1: Case Closed
Description 2: Not Applicable
Description 3: Lead
Description 4: RP Identified & Solvent
Description 5: Soil only affected
Description 6: Other type of release

---

689 *1 of 2* | *NNW* | *0.29 / 1,555.10* | *18.20 / 13* | ***ANATEC TECHNOLGIES, INC.***
6082 STEWART
FREMONT CA 94538 | ***CLEANUP SITES***

Global ID: T06019795194
Status: COMPLETED - CASE CLOSED
Status Date: 8/12/1998
Site Facility Type: CLEANUP PROGRAM SITE
Data Source: Cleanup Program Sites from GeoTracker Search; Cleanup Sites from GeoTracker Cleanup Sites Data Download

County: ALAMEDA
Latitude: 37.510936
Longitude: -121.986738
RWQCB Region:

Cleanup Sites from GeoTracker Cleanup Sites Data Download - Facilities Detail

RB Case No:	NA
Local Case No:	RO0002707
Begin Date:	1/27/1998
Lead Agency:	ALAMEDA COUNTY LOP
Local Agency:	
CUF Case:	NO
CalEnvScreen Score:	
EPA Region:	9
Qty Rlsd Gallons:	
Potential COC:	Lead
How Discovered:	* SA
Stop Method:	Other Means
Stop Description:	
Case Worker:	
Military DoD Site:	No
Leak Reported Dt:	1998-01-27 00:00:00
No Further Action Dt:	1998-08-12 00:00:00
Potential Media of Concern:	Soil
How Discovered Description:	
Calwater Watershed Name:	Santa Clara - Fremont Bayside (205.20)
DWR GW Subbasin Name:	Santa Clara Valley - Niles Cone (2-009.01)
Disadvantaged Community:	
Coordinate Source:	Google Geocode
Discharge Cause:	
Discharge Source:	
Facility Project Sub Type:	
Calenviroscreen 3 Score:	51-55%
Calenviroscreen 4 Score:	40-45%
File Location:	All Files are on GeoTracker or in the Local Agency Database
Site History:	

Cleanup Sites from GeoTracker Cleanup Sites Data Download - Status History

Status:	Completed - Case Closed
Status Date:	1998-08-12 00:00:00
Status:	Open - Case Begin Date
Status Date:	1998-01-27 00:00:00

Cleanup Program Sites from GeoTracker Search - Regulatory Profile

Project Status:	
Cuf Claim No:	
CUF Priority Assign:	
CUF Amount Paid:	
Composting Method:	
Facility Type:	
WDR Place Type:	
WDR File No:	
WDR Order No:	
File Location:	ALL FILES ARE ON GEOTRACKER OR IN THE LOCAL AGENCY DATABASE
User Defined Beneficial Use:	
Designated Beneficial Use:	MUN, AGR, IND, PROC
Designated Benefcl Use Desc:	Municipal and Domestic Supply, Agricultural Supply, Industrial Service Supply, Industrial Process Supply
Project Oversight Agencies:	
Report Link:	https://geotracker.waterboards.ca.gov/profile_report?global_id=T06019795194
Cleanup Status Detail:	COMPLETED - CASE CLOSED AS OF 8/12/1998
Potential COC:	LEAD
Potential Media of Concern:	SOIL
Groundwater Monitoring Freq:	
DWR GW Sub Basin:	Santa Clara Valley - Niles Cone (2-009.01)
CalWater Watershed Name:	Santa Clara - Fremont Bayside (205.20)
Post Closure Site Management:	

Future Land Use:
Cleanup Oversight Agencies: ALAMEDA COUNTY LOP (LEAD) - CASE #: RO0002707
SAN FRANCISCO BAY RWQCB (REGION 2) - CASE #: NA
Cleanup History Link: https://geotracker.waterboards.ca.gov/profile_report_include?global_id=T06019795194&tabname=regulatoryhistory
Site History:

No site history available

Sites from GeoTracker Search - Regulatory Activities (as of May 25, 2023)

Action Type: Leak Action
Action: Leak Discovery
Action Date: 1/27/1998
Received Issue Date:
Doc Link:
Title Description Comments:

Action Type: Leak Action
Action: Leak Reported
Action Date: 1/27/1998
Received Issue Date:
Doc Link:
Title Description Comments:

Sites from GeoTracker Search - Cleanup Status History (as of May 25, 2023)

Status: Completed - Case Closed
Date: 8/12/1998

Status: Open - Case Begin Date
Date: 1/27/1998

---

689 *2 of 2* *NNW* *0.29 / 1,555.10* *18.20 / 13* ***ANATEC TECHNOLGIES, INC.***
6082 STEWART
FREMONT CA 94538
CONT ALAMEDA

Facility Type: CLEANUP PROGRAM SITE
Status: COMPLETED - CASE CLOSED
Site Code:
Site ID: SD0002697
Record ID: RO0002707
ID Type: RP Identified & Solvent
Substance: 7439921
County: ALAMEDA
Longitude:
Latitude:

Rel Desc: Lead
Rel Type: OTH
Rel T Desc: Other type of release
Program: SLIC
Case Desc: Soil only affected
ID Date: 9/9/9999 12:00:00 AM

Site Details

Global ID: T06019795194
Fac ID:
Desc: CASE CLOSED

Inv Party: ALAMEDA COUNTY LOP
Inv P Type: NOT APPLICABLE

---

690 *1 of 1* *NW* *0.48 / 2,520.53* *12.57 / 7* ***QUIKRETE OF NORTHERN CA***
6950 STEVENSON BLVD.
FREMONT CA 94538
CONT ALAMEDA

Facility Type: PERMITTED UNDERGROUND STORAGE TANK (UST)
Status:

Rel Desc:
Rel Type:

Map Key	Number of Records	Direction	Distance (mi/ft)	Elev/Diff (ft)	Site	DB

Site Code:		**Rel T Desc:**	
Site ID:		**Program:**	
Record ID:		**Case Desc:**	
ID Type:		**ID Date:**	
Substance:			
County:	ALAMEDA		
Longitude:			
Latitude:			

Site Details

Global ID:		**Inv Party:**	
Fac ID:	C90550463	**Inv P Type:**	
Desc:			

Map Key	Number of Records	Direction	Distance (mi/ft)	Elev/Diff (ft)	Site	DB
691	1 of 1	NW	0.46 / 2,439.44	14.04 / 9	OLDCASTLE BUILDING ENVELOPE FREMONT CA	PFAS IND

Status:	Active	**Fac Fips Code:**	06001
Industry:	Glass Products	**Fac Indian Cntry Flg:**	N
Compliance Status:	No Violation Identified	**Fac Derived Huc:**	18050003
EPA Programs:	RCRA	**Fac Derived Wbd:**	180500040702
Federal Facility:	No	**Fac Derived Cd113:**	17
Federal Agency:	-	**Fac Derived Cb2010:**	060014415031032
Fac Snc Flg:	N	**Fac Informal Count:**	0
AIR Flag:	N	**Last Informal Action:**	-
NPDES Flag:	N	**Formal Action Count:**	0
SDWIS Flag:	N	**Last Formal Action:**	-
RCRAFlag:	Y	**Fac Total Penalties:**	0
TRI Flag:	N	**Fac Penalty Count:**	-
GHG Flag:	N	**Date Last Penalty:**	-
TRI IDs:	-	**Last Penalty Amt:**	-
TRI Releases Trnsfrs:	-	**Fac Qtrs With Nc:**	0
TRI on Site Releases:	-	**Programs With Snc:**	0
TRI off Site Trnsfrs:	-	**Fac Percent Minority:**	71.071
TRI Reporter:	-	**Fac Pop Den:**	3225.38
Fac Imp Water Flg:	-	**Count:**	1
Fac Major Flag:	-	**Fac County:**	ALAMEDA
Fac Active Flag:	Y	**State Other :**	
Fac Inspection Count:	0	**Region:**	09
Date Last Inspection:	-	**Latitude:**	37.5084
Days Last Inspection:	-	**Longitude:**	-121.9956

Fac Derived Tribes:	-
AIR IDs:	-
CAA Permit Types:	-
CAA NAICS:	-
CAA SICS:	-
NPDES IDs:	-
CWA Permit Types:	-
CWA NAICS:	-
CWA SICS:	-
RCRA IDs:	CAL000309884
RCRA Permit Types:	Other
RCRA NAICS:	327215
SDWA IDs:	-
SDWA System Types:	-
SDWA Compliance Status:	-
SDWA Snc Flag:	N
Fac Collection Meth:	INTERPOLATION-MAP
EJSCREEN Flag Us:	Y
EJSCREEN Report:	https://ejscreen.epa.gov/mapper/mobile/EJSCREEN_mobile.aspx?geometry=%7B%22x%22:-121.9956,%22y%22:37.5084,%22spatialReference%22:%7B%22wkid%22:4326%7D%7D&unit=9035&areatype=&areaid=&basemap=streets&distance=1
ECHO Facility Report:	https://echo.epa.gov/detailed-facility-report?fid=110070469643

Map Key	Number of Records	Direction	Distance (mi/ft)	Elev/Diff (ft)	Site	DB
692	1 of 3	NNW	0.38 / 2,005.35	18.55 / 13	Fremont Recycling and Transfer Station 41149 Boyce road Fremont CA 94538	SWF/LF

SWIS No: 01-AA-0297
Site ID: 4506
EPA Fed Regist ID:
Site Op Status: Active
Regulatory Status: Permitted
Site is Archived: No
Absorbed on:
Absorbed by:
Site Inert Debris Eng Fill: No
Closed Illegal Aband: No
Closed Illegal Aband Cat:
Finance Assuran Responsible: No
Incorporated City: Fremont
Local Government: Fremont
Reporting Agency Legal Name: County of Alameda
Reporting Agency Department: Department of Environmental Health
Enforcing Agency Legal Name: County of Alameda
Enforcing Agency Department: Department of Environmental Health

ARB District: Bay Area
SWRCB Region: San Francisco Bay
Site Point of Cont: Alyssa Williams
Site ZIP: 94538
County: Alameda
Latitude: 37.50955
Longitude: -121.98976

Site Owners

Site ID: 4506
Site Type: Non-Disposal Only
Contact Name:
Contact First Name:
Contact Last Name:
Contact Title:
Contact Email:
Owner Name: BLT Enterprises of Fremont, Inc.
Owner Address: 501 Spectrum Cir Shawn Guttersen V

Started On:
Owner City: Oxnard
Owner State: CA
Owner ZIP Code: 93030
Owner Phone: (916) 379-0500

Site Activities (Search Result)

Site ID: 4506
Act Opl Status: Active
Site Name: Fremont Recycling and Transfer Station
Activity: Large Volume Transfer/Processing Facility

Act Regulat Stat: Permitted
Activity Category: Transfer/Processing

Site Operators

Site ID: 4506
Site Type: Non-Disposal Only
Is Archived: No
Contact Name:
Contact First Name:
Contact Last Name:
Contact Title:
Contact Email:
Operator Name: BLT Enterprises of Fremont, Inc.
Operator Address: Shawn Guttersen V.P. 501 Spectrum Circle

Started on:
Operator City: Oxnard
Operator State: CA
Operator ZIP Code: 93030
Operator Phone: (916) 379-0500

Site Waste

Site ID: 4506
Site Type: Non-Disposal Only
Waste Type: Food Wastes
Activity Oper Stat: Active

Act Regulat Stat: Permitted
Activity Category: Transfer/Processing
Act Classification: Solid Waste Facility
Act Is Archived: No

Activity: Large Volume Transfer/Processing Facility

Site ID: 4506 | **Act Regulat Stat:** Permitted
Site Type: Non-Disposal Only | **Activity Category:** Transfer/Processing
Waste Type: Tires | **Act Classification:** Solid Waste Facility
Activity Oper Stat: Active | **Act Is Archived:** No
Activity: Large Volume Transfer/Processing Facility

Site ID: 4506 | **Act Regulat Stat:** Permitted
Site Type: Non-Disposal Only | **Activity Category:** Transfer/Processing
Waste Type: Green Materials | **Act Classification:** Solid Waste Facility
Activity Oper Stat: Active | **Act Is Archived:** No
Activity: Large Volume Transfer/Processing Facility

Site ID: 4506 | **Act Regulat Stat:** Permitted
Site Type: Non-Disposal Only | **Activity Category:** Transfer/Processing
Waste Type: Mixed Municipal | **Act Classification:** Solid Waste Facility
Activity Oper Stat: Active | **Act Is Archived:** No
Activity: Large Volume Transfer/Processing Facility

Site ID: 4506 | **Act Regulat Stat:** Permitted
Site Type: Non-Disposal Only | **Activity Category:** Transfer/Processing
Waste Type: Construction/demolition | **Act Classification:** Solid Waste Facility
Activity Oper Stat: Active | **Act Is Archived:** No
Activity: Large Volume Transfer/Processing Facility

Site ID: 4506 | **Act Regulat Stat:** Permitted
Site Type: Non-Disposal Only | **Activity Category:** Transfer/Processing
Waste Type: Inert | **Act Classification:** Solid Waste Facility
Activity Oper Stat: Active | **Act Is Archived:** No
Activity: Large Volume Transfer/Processing Facility

Site ID: 4506 | **Act Regulat Stat:** Permitted
Site Type: Non-Disposal Only | **Activity Category:** Transfer/Processing
Waste Type: Other hazardous | **Act Classification:** Solid Waste Facility
Activity Oper Stat: Active | **Act Is Archived:** No
Activity: Large Volume Transfer/Processing Facility

Extra Details

Site ID: 4506 | **Enforc Agency:**
EPA Fed Reg ID: | **Absorbed By:**
Regulatory Status: Permitted | **Absorbed On:**
Operational Status: Active | **Point of Contact:** Alyssa Williams
Is Archived: No | **County:** Alameda
Fin Assuran Resp: No
Site Name: Fremont Recycling and Transfer Station
Enforc Agncy Dept: Department of Environmental Health
Enforc Agncy Lgl Nm: County of Alameda
Closed Illegal Aband: No
Inert Debris Eng Fill: No
Local Government: Fremont

Site Activities (Export)

Site ID: 4506 | **Remaining Capacity:**
WDR Landfill Class: | **Remaining Cap Dt:**
Act is Archived: No | **Max Permit Cap:**
Act Opl Status: Active | **Capacity UOM:**
Act Regulat Stat: Permitted | **Total Acreage:** 13.50
Activity Category: Transfer/Processing | **Disposal Acreage:**
Act Classification: Solid Waste Facility | **Permitted Elev :**
Cease Operation: | **Permitted Elev Tp:**
Cease Operation Tp: | **Permitted Depth:**
Insp Frequency: Monthly | **Permitted Depth Tp:**
Throughput UOM: Tons per day | **Site Point of Cont:** Alyssa Williams
Site Name: Fremont Recycling and Transfer Station

Map Key	Number of Records	Direction	Distance (mi/ft)	Elev/Diff (ft)	Site	DB
Activity:		Large Volume Transfer/Processing Facility				
Incorporated City:		Fremont				
Waste Discharge Req Nu:						
Max Permitted Throughput:		2400				
692	2 of 3	NNW	0.38 / 2,005.35	18.55 / 13	FREMONT RECYCLING AND TRANSFER STATION 41149 BOYCE RD FREMONT CA 94538	C&D DEBRIS RECY
County:		ALAMEDA				
Activity Type:		C&D PROCESSING CARPET COLLECTION HHW/E-WASTE COLLECTION MATERIAL RECOVERY FACILITY MEDICATION COLLECTION SHARPS COLLECTION TRANSFER STATION				
Phone No:		(510) 252-0500				
692	3 of 3	NNW	0.38 / 2,005.35	18.55 / 13	Fremont Recycling And Transfer Station 41149 Boyce Rd Fremont CA 94538	PROCESSORS

Cert ID:	PR0434	**Organization:**	Blt Enterprises Of Fremont Llc
Phone No:	(510) 252-0500	**Mailing Address:**	41149 Boyce Rd
Website:		**Mailing City:**	Fremont
Email:		**Mailing State:**	CA
Operation Begin Dt:	6/30/2006	**Mailing Zip:**	94538
By Appt Only:	No	**Facility County:**	Alameda
Rural:	N/A		
Hours of Operation:	Mon - Fri 5:00 am - 5:00 pm; Sat 8:00 am - 5:00 pm; Sun Closed		

Map Key	Number of Records	Direction	Distance (mi/ft)	Elev/Diff (ft)	Site	DB
693	1 of 1	NNW	0.40 / 2,097.75	17.84 / 12	UNION SANITARY DIST BOYCE LS FREMONT CA	PFAS IND

Status:	Unknown	**Fac Fips Code:**	06001
Industry:	Waste Management	**Fac Indian Cntry Flg:**	N
Compliance Status:	-	**Fac Derived Huc:**	18050003
EPA Programs:	-	**Fac Derived Wbd:**	180500040702
Federal Facility:	No	**Fac Derived Cd113:**	17
Federal Agency:	-	**Fac Derived Cb2010:**	060014415031032
Fac Snc Flg:	N	**Fac Informal Count:**	0
AIR Flag:	N	**Last Informal Action:**	-
NPDES Flag:	N	**Formal Action Count:**	0
SDWIS Flag:	N	**Last Formal Action:**	-
RCRAFlag:	N	**Fac Total Penalties:**	0
TRI Flag:	N	**Fac Penalty Count:**	-
GHG Flag:	N	**Date Last Penalty:**	-
TRI IDs:	-	**Last Penalty Amt:**	-
TRI Releases Trnsfrs:	-	**Fac Qtrs With Nc:**	-
TRI on Site Releases:	-	**Programs With Snc:**	0
TRI off Site Trnsfrs:	-	**Fac Percent Minority:**	71.207
TRI Reporter:	-	**Fac Pop Den:**	3333.92
Fac Imp Water Flg:	-	**Count:**	1
Fac Major Flag:	-	**Fac County:**	ALAMEDA
Fac Active Flag:	-	**State Other :**	
Fac Inspection Count:	0	**Region:**	09
Date Last Inspection:	-	**Latitude:**	37.5108
Days Last Inspection:	-	**Longitude:**	-121.9907
Fac Derived Tribes:	-		
AIR IDs:	-		
CAA Permit Types:	-		
CAA NAICS:	-		
CAA SICS:	-		
NPDES IDs:	-		

Map Key	Number of Records	Direction	Distance (mi/ft)	Elev/Diff (ft)	Site	DB

CWA Permit Types:	-
CWA NAICS:	-
CWA SICS:	-
RCRA IDs:	-
RCRA Permit Types:	-
RCRA NAICS:	-
SDWA IDs:	-
SDWA System Types:	-
SDWA Compliance Status:	-
SDWA Snc Flag:	N
Fac Collection Meth:	-
EJSCREEN Flag Us:	Y
EJSCREEN Report:	https://ejscreen.epa.gov/mapper/mobile/EJSCREEN_mobile.aspx?geometry=%7B%22x%22:-121.9907,%22y%22:37.5108,%22spatialReference%22:%7B%22wkid%22:4326%7D%7D&unit=9035&areatype=&areaid=&basemap=streets&distance=1
ECHO Facility Report:	https://echo.epa.gov/detailed-facility-report?fid=110054198266

694	1 of 2	NNW	0.39 / 2,084.54	17.08 / 12	**HEXION SPECIALTY CHEMICALS (FORMERLY BORDEN PACKAGING)** **41100 BOYCE ROAD** **FREMONT CA 94538**	CONT ALAMEDA

Facility Type:	CLEANUP PROGRAM SITE	**Rel Desc:**	
Status:	OPEN - REMEDIATION	**Rel Type:**	
Site Code:		**Rel T Desc:**	
Site ID:		**Program:**	
Record ID:		**Case Desc:**	
ID Type:		**ID Date:**	
Substance:			
County:	ALAMEDA		
Longitude:			
Latitude:			

Site Details

Global ID:	SL18229627	**Inv Party:**	
Fac ID:		**Inv P Type:**	
Desc:			

694	2 of 2	NNW	0.39 / 2,084.54	17.08 / 12	**BORDEN CHEMICAL** **41100 BOYCE ROAD** **FREMONT CA 94538**	CALSITES

ID No:	01280009	**Assembly:**	
Status Date:	11/02/1992	**Senate:**	
NPL:		**Region:**	2
Tier:		**Region Name:**	BERKELEY
Fund:		**County Co:**	01
Access :		**Facility County:**	ALAMEDA
Access Code:	NOT REPORTED	**Lat Deg:**	0
Cortese:		**Lat Min:**	0
Hrscore:		**Lat Sec:**	0
Hrsdate:		**Lat Dir:**	
Groundwater Contam:		**Long Deg:**	0
GW Code:	NOT REPORTED	**Long Min:**	0
No Sources:	0	**Long Sec:**	0
RWQCB Name:	SAN FRANCISCO BAY	**Long Dir:**	
Branch Name:	NORTH COAST	**Llmethod:**	
Staff:		**Lldesc:**	
Senior:			
Status Name:	PROPERTY/SITE REFERRED TO RWQCB		
Type Name:	N/A		
Lead Name:	N/A		
SIC Name:	MANU - CHEMICALS & ALLIED PRODUCTS		

Filename:
Comments:

QUESTIONNAIRE SENT QUESTIONNAIRE RECEIVED. HAULER: OAKLAND SCAGENGER, 2601 PERALTA, OAKLAND PERMIT: NPDES 402 - 0027812 INSPECTION(STATE) SITE INSPECTION & INTERVIEW INSPECTION(STATE) SITE INSPECTION-SAMPLE COLLECTED SAMPLE RESULTS INSPECTION RESULT NO PROBLEM. Removal Action. This activity was originally counted as a site certification. The 01/01/84 date was selected because it provided the earliest statute of limitations date. DTSC oversaw the removal of 6,100 gallons of contaminated liquids, 350 drums, and 8 cubic yards of contaminated soil. INSPECTION(OTHER) E&E REP C(84)C403 ON SI. NO RECOM MADE IN REP. 2 SPILL AREAS TESTED. RESULTS -ELAVATED HEAVY METALS. AREAS HAVE BEEN EXCAVATED, CON ACCEPTABLE. Region 2 staff received Groundwater Technology/Character-ization and Feasibility Study for this site. The submittal outlined proposed remedial work on groundwater solvent plumes required under a RWQCB order. There are three major areas of soil and groundwater contamination: 1) a clorinated organics plume near the center of the facility; 2) a methanol plume near the southern portion of the site; and 3) a diesel plume which overlaps the methanol plume. The plumes are not flowing off-site. A groundwater extraction and treatment system is being planned. Extraction by a network of shallow wells will be followed by a fixed-film bioreactor treating 60 lbs/day organics. Waste discharge requirements of 1 ppm of VOCs will be met. Ketones have been diminished but acetone and MEK are still present at 100 mg/l and PCBs at 12 mg/l. Due to the presence of contamination, DTSC will delete this site from the list of Certified Sites and show the site as referred to the RWQCB.

Background:

695	*1 of 2*	*NW*	*0.49 / 2,589.84*	*12.95 / 8*	***FERALLOY RELIANCE STEEL COMPANY*** ***6850 STEVENSON BLVD*** ***FREMONT CA 94538***	***CLEANUP SITES***

Global ID:	T0600102269	***County:***	ALAMEDA
Status:	COMPLETED - CASE CLOSED	***Latitude:***	37.508079
Status Date:	7/8/2003	***Longitude:***	-121.995051
Site Facility Type:	CLEANUP PROGRAM SITE	***RWQCB Region:***	
Data Source:	Cleanup Program Sites from GeoTracker Search; Cleanup Sites from GeoTracker Cleanup Sites Data Download		

Cleanup Sites from GeoTracker Cleanup Sites Data Download - Facilities Detail

RB Case No:	01-2461
Local Case No:	0394
Begin Date:	1/29/1999
Lead Agency:	ALAMEDA COUNTY WATER DISTRICT
Local Agency:	ALAMEDA COUNTY WATER DISTRICT
CUF Case:	NO
CalEnvScreen Score:	
EPA Region:	9
Qty Rlsd Gallons:	
Potential COC:	Gasoline
How Discovered:	Tank Closure
Stop Method:	
Stop Description:	
Case Worker:	SZ
Military DoD Site:	No
Leak Reported Dt:	1999-04-06 00:00:00
No Further Action Dt:	2003-07-08 00:00:00
Potential Media of Concern:	Other Groundwater (uses other than drinking water)
How Discovered Description:	
Calwater Watershed Name:	Santa Clara - Fremont Bayside (205.20)
DWR GW Subbasin Name:	Santa Clara Valley - Niles Cone (2-009.01)
Disadvantaged Community:	
Coordinate Source:	Google Geocode
Discharge Cause:	Unknown
Discharge Source:	Other
Facility Project Sub Type:	
Calenviroscreen 3 Score:	51-55%
Calenviroscreen 4 Score:	40-45%
File Location:	
Site History:	

Cleanup Sites from GeoTracker Cleanup Sites Data Download - Status History

Status: Open - Site Assessment
Status Date: 1999-02-09 00:00:00

Status: Open - Case Begin Date
Status Date: 1999-01-29 00:00:00

Status: Completed - Case Closed
Status Date: 2003-07-08 00:00:00

Cleanup Sites from GeoTracker Cleanup Sites Data Download - Regulatory Contacts

Contact Type: Regional Board Caseworker
Contact Name: Regional Water Board
Organization Name: SAN FRANCISCO BAY RWQCB (REGION 2)
Address: 1515 CLAY ST SUITE 1400
City: OAKLAND
Email:
Phone No:

Contact Type: Local Agency Caseworker - Primary Caseworker
Contact Name: SELIM ZEYREK
Organization Name: ALAMEDA COUNTY WATER DISTRICT
Address: 43885 SOUTH GRIMMER BLVD
City: FREMONT
Email: selim.zeyrek@acwd.com
Phone No:

Cleanup Program Sites from GeoTracker Search - Regulatory Profile

Project Status:
Cuf Claim No:
CUF Priority Assign:
CUF Amount Paid:
Composting Method:
Facility Type:
WDR Place Type:
WDR File No:
WDR Order No:
File Location:
User Defined Beneficial Use:
Designated Beneficial Use: MUN, AGR, IND, PROC
Designated Beneficl Use Desc: Municipal and Domestic Supply, Agricultural Supply, Industrial Service Supply, Industrial Process Supply
Project Oversight Agencies:
Report Link: https://geotracker.waterboards.ca.gov/profile_report?global_id=T0600102269
Cleanup Status Detail: COMPLETED - CASE CLOSED AS OF 7/8/2003
Potential COC: GASOLINE
Potential Media of Concern: OTHER GROUNDWATER (USES OTHER THAN DRINKING WATER)
Groundwater Monitoring Freq:
DWR GW Sub Basin: Santa Clara Valley - Niles Cone (2-009.01)
CalWater Watershed Name: Santa Clara - Fremont Bayside (205.20)
Post Closure Site Management:
Future Land Use:
Cleanup Oversight Agencies: ALAMEDA COUNTY WATER DISTRICT (LEAD) - CASE #: 0394
CASEWORKER: SELIM ZEYREK
SAN FRANCISCO BAY RWQCB (REGION 2) - CASE #: 01-2461
CASEWORKER: Regional Water Board
Cleanup History Link: https://geotracker.waterboards.ca.gov/profile_report_include?global_id=T0600102269&tabname=regulatoryhistory
Site History:

No site history available

Sites from GeoTracker Search - Regulatory Activities (as of May 25, 2023)

Action Type: Other Regulatory Actions

Action: Closure Summary
Action Date: 5/27/2003
Received Issue Date: 5/27/2003
Doc Link: https://geotracker.waterboards.ca.gov/view_documents?global_id=T0600102269&enforcement_id=6402768&temptable=ENFORCEMENT
Title Description Comments:

Case Closure Letter and Summary (ACVWD)

Action Type: Response Requested - Reports
Action: Remedial Progress Report
Action Date: 8/17/1999
Received Issue Date: 8/17/1999
Doc Link: https://geotracker.waterboards.ca.gov/view_documents_all?global_id=T0600102269&doc_id=5700010
Title Description Comments:

Request for Quarterly Monitoring Reports

Action Type: Leak Action
Action: Leak Reported
Action Date: 4/6/1999
Received Issue Date:
Doc Link:
Title Description Comments:

Action Type: Leak Action
Action: Leak Discovery
Action Date: 2/9/1999
Received Issue Date:
Doc Link:
Title Description Comments:

Action Type: Leak Action
Action: Leak Stopped
Action Date: 1/29/1999
Received Issue Date:
Doc Link:
Title Description Comments:

Sites from GeoTracker Search - Documents (as of May 25, 2023)

Document Type: Site Documents **Document Date:** 5/27/2003
Type: CLOSURE SUMMARY **Submitted:**
Submitted By: MADELEINE LITTLE (REGULATOR)
Title: CASE CLOSURE LETTER AND SUMMARY (ACVWD)
Title Link: https://geotracker.waterboards.ca.gov/view_documents?global_id=T0600102269&enforcement_id=6402768

Document Type: Site Documents **Document Date:** 8/17/1999
Type: REMEDIAL PROGRESS REPORT **Submitted:**
Submitted By: (REGULATOR)
Title: REQUEST FOR QUARTERLY MONITORING REPORTS - REGULATOR RESPONSE
Title Link: https://geotracker.waterboards.ca.gov/view_documents?global_id=T0600102269&document_id=5700010

Sites from GeoTracker Search - Cleanup Status History (as of May 25, 2023)

Status: Open - Site Assessment
Date: 2/9/1999

Status: Completed - Case Closed
Date: 7/8/2003

Status: Open - Case Begin Date
Date: 1/29/1999

Map Key	Number of Records	Direction	Distance (mi/ft)	Elev/Diff (ft)	Site	DB
695	2 of 2	NW	0.49 / 2,589.84	12.95 / 8	FERALLOY RELIANCE STEEL COMPANY 6850 STEVENSON BLVD FREMONT CA 94538	CONT ALAMEDA

Facility Type: CLEANUP PROGRAM SITE
Status: COMPLETED - CASE CLOSED
Site Code:
Site ID:
Record ID:
ID Type:
Substance:
County: ALAMEDA
Longitude:
Latitude:

Rel Desc:
Rel Type:
Rel T Desc:
Program:
Case Desc:
ID Date:

Site Details

Global ID: T0600102269
Fac ID:
Desc:

Inv Party:
Inv P Type:

Map Key	Number of Records	Direction	Distance (mi/ft)	Elev/Diff (ft)	Site	DB
696	1 of 4	NNW	0.41 / 2,176.75	17.86 / 12	CROWN CORK & SEAL 41099 BOYCE ROAD FREMONT CA 94538	CLEANUP SITES

Global ID: SL0600183196
Status: COMPLETED - CASE CLOSED
Status Date: 11/29/1999
Site Facility Type: CLEANUP PROGRAM SITE
Data Source: Cleanup Program Sites from GeoTracker Search; Cleanup Sites from GeoTracker Cleanup Sites Data Download

County: ALAMEDA
Latitude: 37.5101061
Longitude: -121.9917687
RWQCB Region:

Cleanup Sites from GeoTracker Cleanup Sites Data Download - Facilities Detail

RB Case No:
Local Case No: 0651
Begin Date: 11/29/1999
Lead Agency: ALAMEDA COUNTY WATER DISTRICT
Local Agency:
CUF Case: NO
CalEnvScreen Score:
EPA Region: 9
Qty Rlsd Gallons:
Potential COC:
How Discovered:
Stop Method:
Stop Description:
Case Worker:
Military DoD Site: No
Leak Reported Dt:
No Further Action Dt: 1999-11-29 00:00:00
Potential Media of Concern:
How Discovered Description:
Calwater Watershed Name: Santa Clara - Fremont Bayside (205.20)
DWR GW Subbasin Name: Santa Clara Valley - Niles Cone (2-009.01)
Disadvantaged Community:
Coordinate Source: Google Geocode
Discharge Cause:
Discharge Source:
Facility Project Sub Type:
Calenviroscreen 3 Score: 51-55%
Calenviroscreen 4 Score: 40-45%
File Location:
Site History:

Cleanup Sites from GeoTracker Cleanup Sites Data Download - Status History

Status: Open - Case Begin Date
Status Date: 1999-11-29 00:00:00

Status: Completed - Case Closed
Status Date: 1999-11-29 00:00:00

Cleanup Sites from GeoTracker Cleanup Sites Data Download - Regulatory Contacts

Contact Type: Regional Board Caseworker
Contact Name: Regional Water Board
Organization Name: SAN FRANCISCO BAY RWQCB (REGION 2)
Address: 1515 CLAY ST SUITE 1400
City: OAKLAND
Email:
Phone No:

Cleanup Program Sites from GeoTracker Search - Regulatory Profile

Project Status:
Cuf Claim No:
CUF Priority Assign:
CUF Amount Paid:
Composting Method:
Facility Type:
WDR Place Type:
WDR File No:
WDR Order No:
File Location:
User Defined Beneficial Use:
Designated Beneficial Use: MUN, AGR, IND, PROC
Designated Beneficl Use Desc: Municipal and Domestic Supply, Agricultural Supply, Industrial Service Supply, Industrial Process Supply
Project Oversight Agencies:
Report Link: https://geotracker.waterboards.ca.gov/profile_report?global_id=SL0600183196
Cleanup Status Detail: COMPLETED - CASE CLOSED AS OF 11/29/1999
Potential COC: NONE SPECIFIED
Potential Media of Concern: NONE SPECIFIED
Groundwater Monitoring Freq:
DWR GW Sub Basin: Santa Clara Valley - Niles Cone (2-009.01)
CalWater Watershed Name: Santa Clara - Fremont Bayside (205.20)
Post Closure Site Management:
Future Land Use:
Cleanup Oversight Agencies: ALAMEDA COUNTY WATER DISTRICT (LEAD) - CASE #: 0651
SAN FRANCISCO BAY RWQCB (REGION 2)
CASEWORKER: Regional Water Board
Cleanup History Link: https://geotracker.waterboards.ca.gov/profile_report_include?global_id=SL0600183196&tabname=regulatoryhistory
Site History:

No site history available

Sites from GeoTracker Search - Cleanup Status History (as of May 25, 2023)

Status: Open - Case Begin Date
Date: 11/29/1999

Status: Completed - Case Closed
Date: 11/29/1999

Map Key	Number of Records	Direction	Distance (mi/ft)	Elev/Diff (ft)	Site	DB
696	2 of 4	NNW	0.41 / 2,176.75	17.86 / 12	CROWN CORK & SEAL COMPANY, INC. 41099 BOYCE ROAD FREMONT CA 94538	CLEANUP SITES

Global ID:	SL0600153608	**County:**	ALAMEDA
Status:	OPEN - ELIGIBLE FOR CLOSURE	**Latitude:**	37.5101061
Status Date:	8/25/2021	**Longitude:**	-121.9917687
Site Facility Type:	CLEANUP PROGRAM SITE	**RWQCB Region:**	
Data Source:	Cleanup Program Sites from GeoTracker Search; Cleanup Sites from GeoTracker Cleanup Sites Data Download		

Cleanup Sites from GeoTracker Cleanup Sites Data Download - Facilities Detail

RB Case No:	01S0618
Local Case No:	0680
Begin Date:	8/7/2003
Lead Agency:	ALAMEDA COUNTY WATER DISTRICT
Local Agency:	ALAMEDA COUNTY WATER DISTRICT
CUF Case:	NO
CalEnvScreen Score:	
EPA Region:	9
Qty Rlsd Gallons:	
Potential COC:	Tetrachloroethylene (PCE), Diesel, Ethylbenzene, Heating Oil / Fuel Oil, Naphthalene, Toluene, Total Petroleum Hydrocarbons (TPH), Xylene
How Discovered:	
Stop Method:	
Stop Description:	
Case Worker:	SZ
Military DoD Site:	No
Leak Reported Dt:	
No Further Action Dt:	
Potential Media of Concern:	Other Groundwater (uses other than drinking water)
How Discovered Description:	
Calwater Watershed Name:	Santa Clara - Fremont Bayside (205.20)
DWR GW Subbasin Name:	Santa Clara Valley - Niles Cone (2-009.01)
Disadvantaged Community:	
Coordinate Source:	Google Geocode
Discharge Cause:	
Discharge Source:	
Facility Project Sub Type:	
Calenviroscreen 3 Score:	41-45%
Calenviroscreen 4 Score:	40-45%
File Location:	All Files are on GeoTracker or in the Local Agency Database
Site History:	

The Crown Cork & Seal (CC&S) property is located on an approximately 27-acre parcel in an industrial area of Fremont, California. The facility was used for the manufacturing of sanitary food cans since 1963 until its closure in 2000. In 1999, a diesel release from a ruptured truck fuel tank occurred in 1999 near the far southern corner of the paved area behind the main Manufacturing/Warehouse Building. Cleanup of the site included soil and asphalt removal and disposal as hazardous waste. Groundwater monitoring has continued around areas of the facility where contaminants of concern (COC) were used.

Cleanup Sites from GeoTracker Cleanup Sites Data Download - Status History

Status:	Open - Verification Monitoring
Status Date:	2003-08-07 00:00:00
Status:	Open
Status Date:	2003-08-07 00:00:00
Status:	Open - Case Begin Date
Status Date:	2003-08-07 00:00:00
Status:	Open - Eligible for Closure
Status Date:	2021-08-25 00:00:00

Cleanup Sites from GeoTracker Cleanup Sites Data Download - Regulatory Contacts

Contact Type: Regional Board Caseworker
Contact Name: Cherie McCaulou
Organization Name: SAN FRANCISCO BAY RWQCB (REGION 2)
Address: 1515 CLAY STREET, SUITE 1400
City: OAKLAND
Email: cherie.mccaulou@waterboards.ca.gov
Phone No:

Contact Type: Local Agency Caseworker - Primary Caseworker
Contact Name: SELIM ZEYREK
Organization Name: ALAMEDA COUNTY WATER DISTRICT
Address: 43885 SOUTH GRIMMER BLVD
City: FREMONT
Email: selim.zeyrek@acwd.com
Phone No:

Cleanup Program Sites from GeoTracker Search - Regulatory Profile

Project Status:
Cuf Claim No:
CUF Priority Assign:
CUF Amount Paid:
Composting Method:
Facility Type:
WDR Place Type:
WDR File No:
WDR Order No:
File Location: ALL FILES ARE ON GEOTRACKER OR IN THE LOCAL AGENCY DATABASE
User Defined Beneficial Use:
Designated Beneficial Use: MUN, AGR, IND, PROC
Designated Beneficl Use Desc: Municipal and Domestic Supply, Agricultural Supply, Industrial Service Supply, Industrial Process Supply
Project Oversight Agencies:
Report Link: https://geotracker.waterboards.ca.gov/profile_report?global_id=SL0600153608
Cleanup Status Detail: OPEN - ELIGIBLE FOR CLOSURE AS OF 8/25/2021
Potential COC: DIESEL, ETHYLBENZENE, HEATING OIL / FUEL OIL, NAPHTHALENE, TETRACHLOROETHYLENE (PCE), TOLUENE, TOTAL PETROLEUM HYDROCARBONS (TPH), XYLENE
Potential Media of Concern: OTHER GROUNDWATER (USES OTHER THAN DRINKING WATER)
Groundwater Monitoring Freq:
DWR GW Sub Basin: Santa Clara Valley - Niles Cone (2-009.01)
CalWater Watershed Name: Santa Clara - Fremont Bayside (205.20)
Post Closure Site Management:
Future Land Use:
Cleanup Oversight Agencies: ALAMEDA COUNTY WATER DISTRICT (LEAD) - CASE #: 0680
CASEWORKER: SELIM ZEYREK
SAN FRANCISCO BAY RWQCB (REGION 2) - CASE #: 01S0618
CASEWORKER: Cherie McCaulou
Cleanup History Link: https://geotracker.waterboards.ca.gov/profile_report_include?global_id=SL0600153608&tabname=regulatoryhistory
Site History:

The Crown Cork & Seal (CC&S) property is located on an approximately 27-acre parcel in an industrial area of Fremont, California. The facility was used for the manufacturing of sanitary food cans since 1963 until its closure in 2000. In 1999, a diesel release from a ruptured truck fuel tank occurred in 1999 near the far southern corner of the paved area behind the main Manufacturing/Warehouse Building. Cleanup of the site included soil and asphalt removal and disposal as hazardous waste. Groundwater monitoring has continued around areas of the facility where contaminants of concern (COC) were used.

Sites from GeoTracker Search - Cleanup Action Report (as of May 25, 2023)

Action Type: EXCAVATION
Begin Date: 4/1/2001
End Date: 4/1/2001
Phase: Soil
Contaminant Mass Removed: 762 Tons
Description: 762 tons of contaminated soil was excavated from the site. 24,000 gallons of contaminated water was pumped

from the excavation pit.

Sites from GeoTracker Search - Regulatory Activities (as of May 25, 2023)

Action Type: Other Regulatory Actions
Action: File Review - Closure
Action Date: 6/9/2015
Received Issue Date: 6/9/2015
Doc Link:
Title Description Comments:

Reviewing case for SCP closure

Action Type: Other Regulatory Actions
Action: File Review - Closure
Action Date: 6/23/2014
Received Issue Date: 6/23/2014
Doc Link:
Title Description Comments:

Action Type: Other Regulatory Actions
Action: Technical Correspondence / Assistance / Other
Action Date: 9/1/2011
Received Issue Date: 9/1/2011
Doc Link:
Title Description Comments:

Phone Call - ACWD with Consultant: Request Report

Action Type: Other Regulatory Actions
Action: Technical Correspondence / Assistance / Other
Action Date: 10/5/2010
Received Issue Date: 10/5/2010
Doc Link:
Title Description Comments:

Phone Call - Consultant and RP with ACWD: Request Report

Action Type: Other Regulatory Actions
Action: Technical Correspondence / Assistance / Other
Action Date: 8/11/2008
Received Issue Date: 8/11/2008
Doc Link:
Title Description Comments:

Phone Call: Request for Continued Monitoring

Action Type: Other Regulatory Actions
Action: Technical Correspondence / Assistance / Other
Action Date: 6/28/2005
Received Issue Date: 6/28/2005
Doc Link: https://geotracker.waterboards.ca.gov/view_documents?global_id=SL0600153608&enforcement_id=6010333&temptable=ENFORCEMENT
Title Description Comments:

Closure Denial and Change in Monitoring Schedule

Action Type: Cleanup Action
Action: Excavation
Action Date: 4/1/2001
Received Issue Date:
Doc Link:
Title Description Comments:

762 tons of contaminated soil was excavated from the site. 24,000 gallons of contaminated water was pumped from the excavation pit.

Sites from GeoTracker Search - Documents (as of May 25, 2023)

Document Type: Monitoring Reports ***Document Date:*** 3/6/2012
Type: MONITORING REPORT - ANNUALLY ***Submitted:***
Submitted By: ERIK SKOV (AUTH_RP)
Title: 2011 FREMONT GROUNDWATER MONITORING REPORT
Title Link: https://geotracker.waterboards.ca.gov/esi/uploads/geo_report/1330870866/SL0600153608.PDF

Document Type: Monitoring Reports ***Document Date:*** 9/27/2010
Type: MONITORING REPORT - ANNUALLY ***Submitted:***
Submitted By: ERIK SKOV (AUTH_RP)
Title: FINAL 2010 ANNUAL MONITORING REPORT
Title Link: https://geotracker.waterboards.ca.gov/esi/uploads/geo_report/8478608131/SL0600153608.PDF

Document Type: Site Documents ***Document Date:*** 2/24/2014*
Type: REQUEST FOR CLOSURE ***Submitted:***
Submitted By: ERIK SKOV (AUTH_RP)
Title: REQUEST FOR SITE CLOSURE FORMER CROWN CORK AND SEAL FACILITY 41009 BOYCE ROAD FREEMONT CALIFORNIA
Title Link: https://geotracker.waterboards.ca.gov/esi/uploads/geo_report/1198093473/SL0600153608.PDF

Document Type: Site Documents ***Document Date:*** 6/28/2005
Type: TECHNICAL CORRESPONDENCE / ASSISTANCE / OTHER ***Submitted:***
Submitted By: (REGULATOR)
Title: CLOSURE DENIAL AND CHANGE IN MONITORING SCHEDULE
Title Link: https://geotracker.waterboards.ca.gov/view_documents?global_id=SL0600153608&enforcement_id=6010333

Document Type: Monitoring Reports ***Document Date:*** 3/6/2012
Type: MONITORING REPORT - ANNUALLY ***Submitted:***
Submitted By: ERIK SKOV (AUTH_RP)
Title: 2010 UNION CITY GROUNDWATER MONITORING REPORT - REVISED
Title Link: https://geotracker.waterboards.ca.gov/esi/uploads/geo_report/7054776787/SL0600153608.PDF

Document Type: Monitoring Reports ***Document Date:*** 4/30/2012
Type: MONITORING REPORT - ANNUALLY ***Submitted:***
Submitted By: ERIK SKOV (AUTH_RP)
Title: 2012 ANNUAL GROUNDWATER MONITORING REPORT 41099 BOYCE ROAD
Title Link: https://geotracker.waterboards.ca.gov/esi/uploads/geo_report/1411924004/SL0600153608.PDF

Document Type: Monitoring Reports ***Document Date:*** 3/6/2012
Type: MONITORING REPORT - ANNUALLY ***Submitted:***
Submitted By: ERIK SKOV (AUTH_RP)
Title: 2011 UNION CITY GROUNDWATER MONITORING REPORT
Title Link: https://geotracker.waterboards.ca.gov/esi/uploads/geo_report/1273055315/SL0600153608.PDF

Document Type: Monitoring Reports ***Document Date:*** 4/20/2011
Type: MONITORING REPORT - ANNUALLY ***Submitted:***
Submitted By: ERIK SKOV (AUTH_RP)
Title: ANNUAL GROUNDWATER MONITORING 41099 BOYCE ROAD
Title Link: https://geotracker.waterboards.ca.gov/esi/uploads/geo_report/9623413026/SL0600153608.PDF

Document Type: Monitoring Reports ***Document Date:*** 5/28/2013
Type: MONITORING REPORT - ANNUALLY ***Submitted:***
Submitted By: ERIK SKOV (AUTH_RP)
Title: 2013 ANNUAL GROUNDWATER MONITORING
Title Link: https://geotracker.waterboards.ca.gov/esi/uploads/geo_report/9743259489/SL0600153608.PDF

Document Type: Monitoring Reports ***Document Date:*** 10/23/2007
Type: MONITORING REPORT - ANNUALLY ***Submitted:***
Submitted By: ERIK SKOV (AUTH_RP)
Title: ANNUAL GROUNDWATER MONITORING (JULY 2007)
Title Link: https://geotracker.waterboards.ca.gov/esi/uploads/geo_report/7574269175/SL0600153608.PDF

Map Key	Number of Records	Direction	Distance (mi/ft)	Elev/Diff (ft)	Site	DB

Sites from GeoTracker Search - Cleanup Status History (as of May 25, 2023)

Status: Open - Verification Monitoring
Date: 8/7/2003

Status: Open
Date: 8/7/2003

Status: Open - Eligible for Closure
Date: 8/25/2021

Status: Open - Case Begin Date
Date: 8/7/2003

---

696 | ***3 of 4*** | ***NNW*** | ***0.41 / 2,176.75*** | ***17.86 / 12*** | ***CROWN CORK & SEAL COMPANY, INC.***
41099 BOYCE ROAD
FREMONT CA 94538 | ***CONT ALAMEDA***

Facility Type: CLEANUP PROGRAM SITE
Status: OPEN - VERIFICATION MONITORING
Site Code:
Site ID:
Record ID:
ID Type:
Substance:
County: ALAMEDA
Longitude:
Latitude:

Rel Desc:
Rel Type:
Rel T Desc:
Program:
Case Desc:
ID Date:

Site Details

Global ID: SL0600153608
Fac ID:
Desc:

Inv Party:
Inv P Type:

---

696 | ***4 of 4*** | ***NNW*** | ***0.41 / 2,176.75*** | ***17.86 / 12*** | ***CROWN CORK & SEAL***
41099 BOYCE ROAD
FREMONT CA 94538 | ***CONT ALAMEDA***

Facility Type: CLEANUP PROGRAM SITE
Status: COMPLETED - CASE CLOSED
Site Code:
Site ID:
Record ID:
ID Type:
Substance:
County: ALAMEDA
Longitude:
Latitude:

Rel Desc:
Rel Type:
Rel T Desc:
Program:
Case Desc:
ID Date:

Site Details

Global ID: SL0600183196
Fac ID:
Desc:

Inv Party:
Inv P Type:

---

697 | ***1 of 9*** | ***NNW*** | ***0.41 / 2,161.98*** | ***19.35 / 14*** | ***BORDEN INC- FREMONT***
ADHESIVES AND CHEM
41100 BOYCE RD
FREMONT CA 94538 | ***CERCLIS***

Site ID: 0901637 ***RNPL Status Code:*** N

Site EPA ID:	CAD086167384	**NPL Status:**	Not on the NPL
Site Street Address 2:		**RFED Facility Code:**	N
Site County Name:	ALAMEDA	**RFED Facility Desc:**	Not a Federal Facility
Site FIPS Code:	06001	**USGS Hydro Unit No.:**	18050003
Region Code:	09	**Site Cong. Dist. Code:**	10
Site SMSA No.:	7360	**ROT Desc:**	Unknown
Site Prim. Latitude:	37D30M40S	**FR NPL Update No.:**	
Site Prim. Longitude:	121D59M18S	**RFRA Code:**	
Lat Long Source:			

RNON NPL Status Desc: NFRAP-Site does not qualify for the NPL based on existing information

CERCLIS Assess History

OU ID:	00	**RALT Short Name:**	EPA Fund
Act Code ID:	001	**Act Start Date:**	
RAT Code:	DS	**Act Complete Date:**	11/1/1979 00:00:00
RAT Short Name:	DISCVRY	**AGT Order No.:**	10
RAT Name:	DISCOVERY	**SH OU:**	
RAT Hist. Only Flag:		**SH Code:**	
RAT NSI Indicator:	B	**SH Seq:**	
RAT Level:	1	**SH Start Date:**	
RAT DEF OU:	00	**SH Complete Date:**	
RFBS Code:		**SH Lead:**	
SPA Code:	13		

RAT Def: The process by which a potential hazardous waste site is brought to the attention of the EPA. The process can occur through the use of several mechanisms such as a phone call or referral by another government agency.

Site Desc:
Site Alias:

CERCLIS Assess History

OU ID:	00	**RALT Short Name:**	EPA Fund
Act Code ID:	001	**Act Start Date:**	
RAT Code:	SI	**Act Complete Date:**	3/1/1985 00:00:00
RAT Short Name:	SI	**AGT Order No.:**	160
RAT Name:	SITE INSPECTION	**SH OU:**	
RAT Hist. Only Flag:		**SH Code:**	
RAT NSI Indicator:	B	**SH Seq:**	
RAT Level:	1	**SH Start Date:**	
RAT DEF OU:	00	**SH Complete Date:**	
RFBS Code:	P	**SH Lead:**	
SPA Code:	13		

RAT Def: The process of collecting site data and samples to characterize the severity of the hazard for the hazard ranking score and/or enforcement support.

Site Desc:
Site Alias:

CERCLIS Assess History

OU ID:	00	**RALT Short Name:**	EPA Fund
Act Code ID:	001	**Act Start Date:**	
RAT Code:	PA	**Act Complete Date:**	4/1/1980 00:00:00
RAT Short Name:	PA	**AGT Order No.:**	130
RAT Name:	PRELIMINARY ASSESSMENT	**SH OU:**	
RAT Hist. Only Flag:		**SH Code:**	
RAT NSI Indicator:	B	**SH Seq:**	
RAT Level:	1	**SH Start Date:**	
RAT DEF OU:	00	**SH Complete Date:**	
RFBS Code:	P	**SH Lead:**	
SPA Code:	13		

RAT Def: Collection of diverse existing information about the source and nature of the site hazard. It is EPA policy to complete the preliminary assessment within one year of site discovery.

Site Desc:
Site Alias:

Map Key	Number of Records	Direction	Distance (mi/ft)	Elev/Diff (ft)	Site	DB

CERCLIS Assess History

OU ID:	00	***RALT Short Name:***	EPA In-House
Act Code ID:	001	***Act Start Date:***	
RAT Code:	VS	***Act Complete Date:***	3/1/1985 00:00:00
RAT Short Name:	ARCH SITE	***AGT Order No.:***	1500
RAT Name:	ARCHIVE SITE	***SH OU:***	
RAT Hist. Only Flag:		***SH Code:***	
RAT NSI Indicator:	B	***SH Seq:***	
RAT Level:	1	***SH Start Date:***	
RAT DEF OU:	00	***SH Complete Date:***	
RFBS Code:		***SH Lead:***	
SPA Code:	13		
RAT Def:	The decision is made that no further activity is planned at the site.		
Site Desc:			
Site Alias:			

CERCLIS Assess History

OU ID:	00	***RALT Short Name:***	
Act Code ID:		***Act Start Date:***	
RAT Code:		***Act Complete Date:***	
RAT Short Name:		***AGT Order No.:***	0
RAT Name:		***SH OU:***	
RAT Hist. Only Flag:		***SH Code:***	
RAT NSI Indicator:		***SH Seq:***	
RAT Level:		***SH Start Date:***	
RAT DEF OU:		***SH Complete Date:***	
RFBS Code:		***SH Lead:***	
SPA Code:			
RAT Def:			
Site Desc:	No description available .		
Site Alias:	FREMONT ADHESIVES AND CHEM,,,CA,;		

697	***2 of 9***	***NNW***	***0.41 / 2,161.98***	***19.35 / 14***	***BORDEN INC- FREMONT ADHESIVES AND CHEM 41100 BOYCE RD FREMONT CA 94538***	***CERCLIS NFRAP***

Site ID:	901637	***Site FIPS Code:***	6001
Site EPA ID:	CAD086167384	***Region Code:***	9
Site Parent ID:		***Site Cong. Dist. Code:***	10
Site County Name:	ALAMEDA	***Federal Facility:***	
Parent Site Name:			

CERCLIS-NFRAP Assess History

OU ID:	0	***Act Start Date:***	
Act Code ID:	1	***Act Complete Date:***	4/1/1980
RAT Code:	PA	***AGT Order No.:***	130
RAT Short Name:	PA	***SH OU:***	
RAT Name:	PRELIMINARY ASSESSMENT	***SH Code:***	
RAT Hist. Only Flag:		***SH Seq:***	
RAT NSI Indicator:	B	***SH Start Date:***	
RAT Level:	1	***SH Complete Date:***	
RAT DEF OU:	00	***SH Lead:***	
RFBS Code:	P	***SH Qual:***	
SPA Code:	13	***RAQ Act. Qual Short:***	Low priority
RALT Short Name:	EPA Fund	***RNPL Status Code:***	N
RAT Def:	Collection of diverse existing information about the source and nature of the site hazard. It is EPA policy to complete the preliminary assessment within one year of site discovery.		
RNON NPL Status Desc:	NFRAP-Site does not qualify for the NPL based on existing information		

Map Key	Number of Records	Direction	Distance (mi/ft)	Elev/Diff (ft)	Site	DB

CERCLIS-NFRAP Assess History

OU ID:	0	***Act Start Date:***	
Act Code ID:	1	***Act Complete Date:***	11/1/1979
RAT Code:	DS	***AGT Order No.:***	10
RAT Short Name:	DISCVRY	***SH OU:***	
RAT Name:	DISCOVERY	***SH Code:***	
RAT Hist. Only Flag:		***SH Seq:***	
RAT NSI Indicator:	B	***SH Start Date:***	
RAT Level:	1	***SH Complete Date:***	
RAT DEF OU:	00	***SH Lead:***	
RFBS Code:		***SH Qual:***	
SPA Code:	13	***RAQ Act. Qual Short:***	
RALT Short Name:	EPA Fund	***RNPL Status Code:***	N
RAT Def:	The process by which a potential hazardous waste site is brought to the attention of the EPA. The process can occur through the use of several mechanisms such as a phone call or referral by another government agency.		
RNON NPL Status Desc:	NFRAP-Site does not qualify for the NPL based on existing information		

CERCLIS-NFRAP Assess History

OU ID:	0	***Act Start Date:***	
Act Code ID:	1	***Act Complete Date:***	3/1/1985
RAT Code:	VS	***AGT Order No.:***	1500
RAT Short Name:	ARCH SITE	***SH OU:***	
RAT Name:	ARCHIVE SITE	***SH Code:***	
RAT Hist. Only Flag:		***SH Seq:***	
RAT NSI Indicator:	B	***SH Start Date:***	
RAT Level:	1	***SH Complete Date:***	
RAT DEF OU:	00	***SH Lead:***	
RFBS Code:		***SH Qual:***	
SPA Code:	13	***RAQ Act. Qual Short:***	
RALT Short Name:	EPA In-House	***RNPL Status Code:***	N
RAT Def:	The decision is made that no further activity is planned at the site.		
RNON NPL Status Desc:	NFRAP-Site does not qualify for the NPL based on existing information		

CERCLIS-NFRAP Assess History

OU ID:	0	***Act Start Date:***	
Act Code ID:	1	***Act Complete Date:***	3/1/1985
RAT Code:	SI	***AGT Order No.:***	160
RAT Short Name:	SI	***SH OU:***	
RAT Name:	SITE INSPECTION	***SH Code:***	
RAT Hist. Only Flag:		***SH Seq:***	
RAT NSI Indicator:	B	***SH Start Date:***	
RAT Level:	1	***SH Complete Date:***	
RAT DEF OU:	00	***SH Lead:***	
RFBS Code:	P	***SH Qual:***	
SPA Code:	13	***RAQ Act. Qual Short:***	NFRAP
RALT Short Name:	EPA Fund	***RNPL Status Code:***	N
RAT Def:	The process of collecting site data and samples to characterize the severity of the hazard for the hazard ranking score and/or enforcement support.		
RNON NPL Status Desc:	NFRAP-Site does not qualify for the NPL based on existing information		

Map Key	Number of Records	Direction	Distance (mi/ft)	Elev/Diff (ft)	Site	DB
697	3 of 9	NNW	0.41 / 2,161.98	19.35 / 14	***HEXION SPECIALTY CHEMICALS (FORMERLY BORDEN PACKAGING)*** ***41100 BOYCE ROAD*** ***FREMONT CA 94538***	***CLEANUP SITES***

Global ID:	SL18229627	***County:***	ALAMEDA
Status:	OPEN - REMEDIATION	***Latitude:***	37.512701
Status Date:	4/3/2009	***Longitude:***	-121.988608
Site Facility Type:	CLEANUP PROGRAM SITE	***RWQCB Region:***	
Data Source:	Cleanup Program Sites from GeoTracker Search; Cleanup Sites from GeoTracker Cleanup Sites Data Download		

Cleanup Sites from GeoTracker Cleanup Sites Data Download - Facilities Detail

RB Case No: 01S0259
Local Case No: 0024
Begin Date: 1/1/1983
Lead Agency: SAN FRANCISCO BAY RWQCB (REGION 2)
Local Agency: ALAMEDA COUNTY WATER DISTRICT
CUF Case: NO
CalEnvScreen Score:
EPA Region: 9
Qty Rlsd Gallons:
Potential COC:
How Discovered: * RBD, Groundwater Monitoring, Tank Closure
Stop Method: Close and Remove Tank
Stop Description: Tank removed
Case Worker: KW
Military DoD Site: No
Leak Reported Dt: 1983-01-01 00:00:00
No Further Action Dt:
Potential Media of Concern: Other Groundwater (uses other than drinking water), Soil, Soil Vapor
How Discovered Description: tank removals
Calwater Watershed Name: Santa Clara - Fremont Bayside (205.20)
DWR GW Subbasin Name: Santa Clara Valley - Niles Cone (2-009.01)
Disadvantaged Community:
Coordinate Source: Google Geocode
Discharge Cause: Corrosion
Discharge Source: Tank
Facility Project Sub Type:
Calenviroscreen 3 Score: 41-45%
Calenviroscreen 4 Score: 40-45%
File Location: Regional Board
Site History:

The Regional Water Quality Control Board, San Francisco Region (Water Board) provides regulatory oversight of environmental investigation and cleanup activities at the property located at 41100 Boyce Road, Fremont, California (Case Number 01S0259) under Order Number R2-2009-0003. The site, formerly owned by Hexion, Inc. (Hexion) (formerly Momentive Specialty Chemicals, formerly Hexion Specialty Chemicals, formerly Borden Chemical) is subject to ongoing soil and groundwater remediation. In 2014, the property was sold to Prologis (41100 Boyce Road LLC). Prologis has redeveloped the property as the Silicon Valley Logistics Park, comprised of two warehouse buildings separated by a truck court. Representatives of Hexion and Prologis, and ARCADIS, their environmental engineering consultant, have met with the Water Board on several occasions to discuss integration of the proposed buildings and site development with planned remediation activities. Ongoing remediation and monitoring are required on a portion of the site. The planned facility has been designed specifically to accommodate ongoing cleanup activities. The proposed site plan will not impede the longer-term remedial activities.

Cleanup Sites from GeoTracker Cleanup Sites Data Download - Regulatory Activity

Date: 2023-06-19 00:00:00
Action: Annual Estimation Letter
Action Type: ENFORCEMENT

Cleanup Sites from GeoTracker Cleanup Sites Data Download - Status History

Status: Open - Remediation
Status Date: 2009-04-03 00:00:00

Status: Open - Remediation
Status Date: 1994-01-01 00:00:00

Status: Open - Case Begin Date
Status Date: 1983-01-01 00:00:00

Status: Open - Remediation
Status Date: 2001-03-30 00:00:00

Cleanup Sites from GeoTracker Cleanup Sites Data Download - Regulatory Contacts

Contact Type:	Regional Board Caseworker - Primary Caseworker
Contact Name:	KATHERINE WARD
Organization Name:	SAN FRANCISCO BAY RWQCB (REGION 2)
Address:	1515 Clay Street, Suite 1400
City:	OAKLAND
Email:	katherine.ward@waterboards.ca.gov
Phone No:	5106222444

Contact Type:	Local Agency Caseworker
Contact Name:	SELIM ZEYREK
Organization Name:	ALAMEDA COUNTY WATER DISTRICT
Address:	43885 SOUTH GRIMMER BLVD
City:	FREMONT
Email:	selim.zeyrek@acwd.com
Phone No:	

Cleanup Program Sites from GeoTracker Search - Regulatory Profile

Project Status:	
Cuf Claim No:	
CUF Priority Assign:	
CUF Amount Paid:	
Composting Method:	
Facility Type:	
WDR Place Type:	
WDR File No:	
WDR Order No:	
File Location:	REGIONAL BOARD
User Defined Beneficial Use:	
Designated Beneficial Use:	MUN, AGR, IND, PROC
Designated Beneficl Use Desc:	Municipal and Domestic Supply, Agricultural Supply, Industrial Service Supply, Industrial Process Supply
Project Oversight Agencies:	
Report Link:	https://geotracker.waterboards.ca.gov/profile_report?global_id=SL18229627
Cleanup Status Detail:	OPEN - REMEDIATION AS OF 4/3/2009
Potential COC:	PETROLEUM/FUELS/OILS, VOLATILE ORGANIC COMPOUNDS
Potential Media of Concern:	OTHER GROUNDWATER (USES OTHER THAN DRINKING WATER), SOIL, SOIL VAPOR
Groundwater Monitoring Freq:	
DWR GW Sub Basin:	Santa Clara Valley - Niles Cone (2-009.01)
CalWater Watershed Name:	Santa Clara - Fremont Bayside (205.20)
Post Closure Site Management:	
Future Land Use:	
Cleanup Oversight Agencies:	SAN FRANCISCO BAY RWQCB (REGION 2) (LEAD) - CASE #: 01S0259 CASEWORKER: KATHERINE WARD ALAMEDA COUNTY WATER DISTRICT - CASE #: 0024 CASEWORKER: SELIM ZEYREK
Cleanup History Link:	https://geotracker.waterboards.ca.gov/profile_report_include?global_id=SL18229627&tabname=regulatoryhistory
Site History:	

The Regional Water Quality Control Board, San Francisco Region (Water Board) provides regulatory oversight of environmental investigation and cleanup activities at the property located at 41100 Boyce Road, Fremont, California (Case Number 01S0259) under Order Number R2-2009-0003. The site, formerly owned by Hexion, Inc. (Hexion) (formerly Momentive Specialty Chemicals, formerly Hexion Specialty Chemicals, formerly Borden Chemical) is subject to ongoing soil and groundwater remediation. In 2014, the property was sold to Prologis (41100 Boyce Road LLC). Prologis has redeveloped the property as the Silicon Valley Logistics Park, comprised of two warehouse buildings separated by a truck court.

Representatives of Hexion and Prologis, and ARCADIS, their environmental engineering consultant, have met with the Water Board on several occasions to discuss integration of the proposed buildings and site development with planned remediation activities. Ongoing remediation and monitoring are required on a portion of the site. The planned facility has been designed specifically to accommodate ongoing cleanup activities. The proposed site plan will not impede the longer-term remedial activities.

Sites from GeoTracker Search - Cleanup Action Report (as of May 25, 2023)

Action Type:	EXCAVATION
Begin Date:	1/1/1983
End Date:	12/1/1990
Phase:	Soil, Water
Contaminant Mass Removed:	

Description: Eleven USTs were removed between and one was closed in place. An undoucmented amount of soil and groundwater was removed during excavation.

Action Type: EXCAVATION
Begin Date: 4/1/2014
End Date: 6/25/2014
Phase: Soil
Contaminant Mass Removed: 6,000 Tons
Description: (Update 6/26/2014) In the past few months over 6,000 cubic yards of diesel-impacted soil was excavated and disposed of offsite. Additionally, an old UST was removed and soil beneath the tank excavated below the water table. The UST was closed in-place in the 1980's. Groundwater remediation is ongoing. Molasses has been used in the past. ISCO is being considered and will be evaulated based on bench scale and pilot test results.

Action Type: PUMP & TREAT (P&T) GROUNDWATER
Begin Date: 6/1/1994
End Date: 9/1/2000
Phase: Water, Water
Contaminant Mass Removed: 964 Pounds
Description: Two groundater excation systems onsiet ...one for the VOC plume and one for the methanol diesel plume.

Sites from GeoTracker Search - Regulatory Activities (as of May 25, 2023)

Action Type: Response Requested - Reports
Action: NPDES / WDR Reports
Action Date: 5/19/2014
Received Issue Date: 5/19/2014
Doc Link: https://geotracker.waterboards.ca.gov/view_documents_all?global_id=SL18229627&doc_id=6002896
Title Description Comments:

April 2014 GW Discharge Report

Action Type: Response Requested - Reports
Action: NPDES / WDR Reports
Action Date: 4/14/2014
Received Issue Date: 4/14/2014
Doc Link: https://geotracker.waterboards.ca.gov/view_documents_all?global_id=SL18229627&doc_id=6002891
Title Description Comments:

March 2014 GW Discharge Permit Report

Action Type: Cleanup Action
Action: Excavation
Action Date: 4/1/2014
Received Issue Date:
Doc Link:
Title Description Comments:

(Update 6/26/2014) In the past few months over 6,000 cubic yards of diesel-impacted soil was excavated and disposed of offsite. Additionally, an old UST was removed and soil beneath the tank excavated below the water table. The UST was closed in-place in the 1980's. Groundwater remediation is ongoing. Molasses has been used in the past. ISCO is being considered and will be evaulated based on bench scale and pilot test results.

Action Type: Enforcement/Orders
Action: 13267 Requirement
Action Date: 3/14/2014
Received Issue Date: 3/14/2014
Doc Link: https://geotracker.waterboards.ca.gov/view_documents?global_id=SL18229627&enforcement_id=6196244&temptable=ENFORCEMENT
Title Description Comments:

Conditional Approval of Work Plan for UST (diesel) Removal and Remedial Excavation Activities at former Momentive Specialty Chemicals, 41100 Boyce Road, Fremont, Alameda County.

Action Type: Response Requested - Reports
Action: NPDES / WDR Reports
Action Date: 2/6/2014

Received Issue Date: 2/6/2014
Doc Link: https://geotracker.waterboards.ca.gov/view_documents_all?global_id=SL18229627&doc_id=6002888
Title Description Comments:

January 2014 GW Discharge Permit Report

Action Type: Response Requested - Reports
Action: NPDES / WDR Reports
Action Date: 1/14/2014
Received Issue Date: 1/14/2014
Doc Link: https://geotracker.waterboards.ca.gov/view_documents_all?global_id=SL18229627&doc_id=6002885
Title Description Comments:

December 2013 GW Discharge Permit Report

Action Type: Response Requested - Reports
Action: Progress Report (Soil/GW/ Updates)
Action Date: 12/31/2013
Received Issue Date: 12/31/2013
Doc Link:
Title Description Comments:

Monthly Summary Report November-December 2013

Action Type: Response Requested - Workplans
Action: Tank Removal Workplan
Action Date: 12/23/2013
Received Issue Date: 12/23/2013
Doc Link: https://geotracker.waterboards.ca.gov/view_documents_all?global_id=SL18229627&doc_id=6002913
Title Description Comments:

Workplan for UST Removal and Remedial Excavation Activities

Action Type: Response Requested - Other
Action: Other Report / Document
Action Date: 12/17/2013
Received Issue Date: 12/17/2013
Doc Link: https://geotracker.waterboards.ca.gov/view_documents_all?global_id=SL18229627&doc_id=5995207
Title Description Comments:

November 2013 GW Discharge Permit Report Regarding Permit GW-08-005

Action Type: Other Regulatory Actions
Action: Staff Letter
Action Date: 11/19/2013
Received Issue Date: 11/19/2013
Doc Link: https://geotracker.waterboards.ca.gov/view_documents?global_id=SL18229627&enforcement_id=6183074&temptable=ENFORCEMENT
Title Description Comments:

Conditional Approval of Well Abandonment, 41000 Boyce Road, Fremont, Alameda County

Action Type: Response Requested - Reports
Action: NPDES / WDR Reports
Action Date: 11/6/2013
Received Issue Date: 11/6/2013
Doc Link: https://geotracker.waterboards.ca.gov/view_documents_all?global_id=SL18229627&doc_id=6002909
Title Description Comments:

October 2013 GW Discharge Permit Report

Action Type: Response Requested - Reports
Action: NPDES / WDR Reports
Action Date: 10/8/2013

Received Issue Date: 10/8/2013
Doc Link: https://geotracker.waterboards.ca.gov/view_documents_all?global_id=SL18229627&doc_id=6002907
Title Description Comments:

September 2013 GW Discharge Report

Action Type: Response Requested - Reports
Action: Progress Report (Soil/GW/ Updates)
Action Date: 9/24/2013
Received Issue Date: 9/24/2013
Doc Link: https://geotracker.waterboards.ca.gov/view_documents_all?global_id=SL18229627&doc_id=6002906
Title Description Comments:

Monthly Summary Report August 2013

Action Type: Response Requested - Reports
Action: NPDES / WDR Reports
Action Date: 9/23/2013
Received Issue Date: 9/23/2013
Doc Link: https://geotracker.waterboards.ca.gov/view_documents_all?global_id=SL18229627&doc_id=6002903
Title Description Comments:

August 2013 GW Discharge Report

Action Type: Response Requested - Reports
Action: NPDES / WDR Reports
Action Date: 4/11/2013
Received Issue Date: 4/11/2013
Doc Link: https://geotracker.waterboards.ca.gov/view_documents_all?global_id=SL18229627&doc_id=6002895
Title Description Comments:

March 2013 GW Discharge Permit Report

Action Type: Response Requested - Reports
Action: NPDES / WDR Reports
Action Date: 3/20/2013
Received Issue Date: 3/20/2013
Doc Link: https://geotracker.waterboards.ca.gov/view_documents_all?global_id=SL18229627&doc_id=6002893
Title Description Comments:

February 2013 GW Discharge Permit Report

Action Type: Response Requested - Reports
Action: NPDES / WDR Reports
Action Date: 8/20/2013
Received Issue Date: 8/20/2013
Doc Link: https://geotracker.waterboards.ca.gov/view_documents_all?global_id=SL18229627&doc_id=6002902
Title Description Comments:

July 2013 GW Discharge Permit Report

Action Type: Other Regulatory Actions
Action: Site Visit / Inspection / Sampling
Action Date: 7/23/2013
Received Issue Date: 7/23/2013
Doc Link:
Title Description Comments:

Regional Board and ACWD staff meet with Arcadis staff for project update, facility closure activities, and future cleanup actions for the site.

Action Type: Response Requested - Reports
Action: NPDES / WDR Reports
Action Date: 7/18/2013

Received Issue Date: 7/18/2013
Doc Link: https://geotracker.waterboards.ca.gov/view_documents_all?global_id=SL18229627&doc_id=6002955
Title Description Comments:

June 2013 GW Discharge Permit Report

Action Type: Agreements
Action: Cost Recovery Agreement / N. of Reimbursement
Action Date: 7/3/2013
Received Issue Date: 7/3/2013
Doc Link: https://geotracker.waterboards.ca.gov/view_documents?global_id=SL18229627&enforcement_id=6166470&temptable=ENFORCEMENT
Title Description Comments:

Annual Estimate Letter for Cost Recovery

Action Type: Response Requested - Reports
Action: NPDES / WDR Reports
Action Date: 6/20/2013
Received Issue Date: 6/20/2013
Doc Link: https://geotracker.waterboards.ca.gov/view_documents_all?global_id=SL18229627&doc_id=6002897
Title Description Comments:

May 2013 GW Discharge Permit Report

Action Type: Other Regulatory Actions
Action: Meeting
Action Date: 4/16/2013
Received Issue Date: 4/16/2013
Doc Link: https://geotracker.waterboards.ca.gov/view_documents?global_id=SL18229627&enforcement_id=6155721&temptable=ENFORCEMENT
Title Description Comments:

Meeting Agenda - April 16, 2013 - For Momentive Site (Formerly Hexion Specialty Chemicals)

Action Type: Response Requested - Reports
Action: NPDES / WDR Reports
Action Date: 2/19/2013
Received Issue Date: 2/19/2013
Doc Link: https://geotracker.waterboards.ca.gov/view_documents_all?global_id=SL18229627&doc_id=6002889
Title Description Comments:

January 2013 GW Discharge Permit Report

Action Type: Response Requested - Reports
Action: NPDES / WDR Reports
Action Date: 1/17/2013
Received Issue Date: 1/17/2013
Doc Link: https://geotracker.waterboards.ca.gov/view_documents_all?global_id=SL18229627&doc_id=6002951
Title Description Comments:

December 2012 GW Discharge Permit Report

Action Type: Response Requested - Reports
Action: NPDES / WDR Reports
Action Date: 1/14/2013
Received Issue Date: 1/14/2013
Doc Link: https://geotracker.waterboards.ca.gov/view_documents_all?global_id=SL18229627&doc_id=6002886
Title Description Comments:

November 2012 GW Discharge Report

Action Type: Response Requested - Reports
Action: NPDES / WDR Reports

Action Date: 11/26/2012
Received Issue Date: 11/26/2012
Doc Link: https://geotracker.waterboards.ca.gov/view_documents_all?global_id=SL18229627&doc_id=6002911
Title Description Comments:

October 2012 GW Discharge Report

Action Type: Response Requested - Reports
Action: NPDES / WDR Reports
Action Date: 10/19/2012
Received Issue Date: 10/19/2012
Doc Link: https://geotracker.waterboards.ca.gov/view_documents_all?global_id=SL18229627&doc_id=6002908
Title Description Comments:

September 2012 GW Discharge Report

Action Type: Response Requested - Reports
Action: NPDES / WDR Reports
Action Date: 9/21/2012
Received Issue Date: 9/21/2012
Doc Link: https://geotracker.waterboards.ca.gov/view_documents_all?global_id=SL18229627&doc_id=6002904
Title Description Comments:

August 2012 GW Discharge Report

Action Type: Response Requested - Reports
Action: NPDES / WDR Reports
Action Date: 8/15/2012
Received Issue Date: 8/15/2012
Doc Link: https://geotracker.waterboards.ca.gov/view_documents_all?global_id=SL18229627&doc_id=6002901
Title Description Comments:

July 2012 GW Discharge Permit Report

Action Type: Response Requested - Reports
Action: NPDES / WDR Reports
Action Date: 7/19/2012
Received Issue Date: 7/19/2012
Doc Link: https://geotracker.waterboards.ca.gov/view_documents_all?global_id=SL18229627&doc_id=6002900
Title Description Comments:

June 2012 GW Discharge Permit Report

Action Type: Response Requested - Reports
Action: NPDES / WDR Reports
Action Date: 7/13/2012
Received Issue Date: 7/13/2012
Doc Link: https://geotracker.waterboards.ca.gov/view_documents_all?global_id=SL18229627&doc_id=6002899
Title Description Comments:

May 2012 GW Discharge Permit Report

Action Type: Response Requested - Workplans
Action: Other Workplan
Action Date: 3/29/2012
Received Issue Date: 3/29/2012
Doc Link: https://geotracker.waterboards.ca.gov/view_documents_all?global_id=SL18229627&doc_id=6002894
Title Description Comments:

(Draft) Closure Plan for Momentive Specialty Chemicals, Inc.

Action Type: Response Requested - Other
Action: Correspondence

Action Date: 2/29/2012
Received Issue Date: 2/29/2012
Doc Link: https://geotracker.waterboards.ca.gov/view_documents_all?global_id=SL18229627&doc_id=6002890
Title Description Comments:

Response to Conditional Approval on Results of VOC Soil Excavation and ERD Pilot Testing and WPs

Action Type: Enforcement/Orders
Action: Clean-up and Abatement Order
Action Date: 2/6/2012
Received Issue Date: 2/6/2012
Doc Link: https://geotracker.waterboards.ca.gov/view_documents?global_id=SL18229627&enforcement_id=6112787&temptable=ENFORCEMENT
Title Description Comments:

Results of VOC Soil Excavation, Results of ERD Pilot Testing, Work Plans for TPH Soil Excavation and Full-Scale ERD (Oct. 28, 2011 Report) Conditional Approval and Requirement for Technical Reports. Revised Soil and Groundwater cleanup plans for diesel and methanol to be submitted by March 1, 2012. Grants time extension until Aug. 15, 2012, for Full-Scale ERD Implemenation report.

Action Type: Other Regulatory Actions
Action: Site Visit / Inspection / Sampling
Action Date: 7/20/2011
Received Issue Date: 7/20/2011
Doc Link:
Title Description Comments:

Site inspection cross training by Regional Board staff. Toxics Division staff present to observe soil excavation actions remove VOC impacted soil. Stormwater staff present to inspect compliance with the Industrial General Storm Water Permit, Order No. 97-03-DWQ.

Action Type: Other Regulatory Actions
Action: Staff Letter
Action Date: 3/30/2011
Received Issue Date: 3/30/2011
Doc Link: https://geotracker.waterboards.ca.gov/view_documents?global_id=SL18229627&enforcement_id=6082916&temptable=ENFORCEMENT
Title Description Comments:

Approval of Work Plan for Well Installation for ERD Pilot Testing

Action Type: Response Requested - Other
Action: Correspondence
Action Date: 10/27/2010
Received Issue Date: 10/27/2010
Doc Link: https://geotracker.waterboards.ca.gov/view_documents_all?global_id=SL18229627&doc_id=5698109
Title Description Comments:

Letter Notification for Business Name Change

Action Type: Other Regulatory Actions
Action: Staff Letter
Action Date: 6/10/2010
Received Issue Date: 6/10/2010
Doc Link: https://geotracker.waterboards.ca.gov/view_documents?global_id=SL18229627&enforcement_id=6053467&temptable=ENFORCEMENT
Title Description Comments:

Approval of Work Plan for Soil Excavation, ERD Pilot Testing, and Diesel ARea Investigation

Action Type: Other Regulatory Actions
Action: Staff Letter
Action Date: 6/8/2010
Received Issue Date: 6/8/2010
Doc Link: https://geotracker.waterboards.ca.gov/view_documents?global_id=SL18229627&enforcement_id=6053263&temptable=ENFORCEMENT
Title Description Comments:

Approval of Pre-Remediation Investigation Report

Action Type: Response Requested - Workplans
Action: Other Workplan
Action Date: 3/11/2010
Received Issue Date: 3/11/2010
Doc Link: https://geotracker.waterboards.ca.gov/view_documents_all?global_id=SL18229627&doc_id=6002892
Title Description Comments:

Revised Risk Mitigation Plan

Action Type: Other Regulatory Actions
Action: Staff Letter
Action Date: 9/10/2009
Received Issue Date: 9/10/2009
Doc Link: https://geotracker.waterboards.ca.gov/view_documents?global_id=SL18229627&enforcement_id=6029750&temptable=ENFORCEMENT
Title Description Comments:

Conditional Approval of Pre-Remediation Investigation Work Plan

Action Type: Response Requested - Workplans
Action: Remedial Investigation Workplan
Action Date: 7/1/2009
Received Issue Date: 7/1/2009
Doc Link:
Title Description Comments:

Task C.5 - Data Gap and Pre-Remediation Investigation WorkPlan

Action Type: Other Regulatory Actions
Action: Staff Letter
Action Date: 4/3/2009
Received Issue Date: 4/3/2009
Doc Link: https://geotracker.waterboards.ca.gov/view_documents?global_id=SL18229627&enforcement_id=6008604&temptable=ENFORCEMENT
Title Description Comments:

Approval of Technical Report on 2008 Annual Groundwater Monitoring and Sampling< hexion Specialty Chemicals

Action Type: Response Requested - Other
Action: Other Report / Document
Action Date: 4/1/2009
Received Issue Date: 4/1/2009
Doc Link:
Title Description Comments:

Task C.3 - Proposed Insitutional Constraints - Hexion Submitted a draft instiutional controls plan on 4/1/2009, via e-mail.

Action Type: Other Regulatory Actions
Action: Staff Letter
Action Date: 5/28/2015
Received Issue Date: 5/28/2015
Doc Link: https://geotracker.waterboards.ca.gov/view_documents?global_id=SL18229627&enforcement_id=6246964&temptable=ENFORCEMENT
Title Description Comments:

Developability Letter for 41100 Boyce Road, Fremont, Alameda County

Action Type: Other Regulatory Actions
Action: Meeting
Action Date: 5/21/2015
Received Issue Date: 5/21/2015

Doc Link: https://geotracker.waterboards.ca.gov/view_documents?global_id=SL18229627&enforcement_id=6246453&temptable=ENFORCEMENT
Title Description Comments:

Regional Board staff met with Arcadis (environmental consultant), Prologis (developer and new property owner) and Hexion (named discharger)to discuss vapor intrusion mitigation designs to be incorporated into the commercial redevelopment building plans to protect human health.

Action Type: Other Regulatory Actions
Action: Meeting
Action Date: 5/19/2015
Received Issue Date: 5/19/2015
Doc Link:
Title Description Comments:

Regional Board staff met with Arcadis the environmental consultant to discuss potential vapor intrusion mitigation designs in preparation for the May 21, 2015 meeting with Prologis, the developer and new property owner, and Hexion the named discharger.

Action Type: Response Requested - Workplans
Action: Other Workplan
Action Date: 4/14/2015
Received Issue Date: 4/14/2015
Doc Link: https://geotracker.waterboards.ca.gov/view_documents_all?global_id=SL18229627&doc_id=5837880
Title Description Comments:

Interim Well Modification Work Plan for the Hexion Site

Action Type: Other Regulatory Actions
Action: Staff Letter
Action Date: 4/7/2015
Received Issue Date: 4/7/2015
Doc Link: https://geotracker.waterboards.ca.gov/view_documents?global_id=SL18229627&enforcement_id=6241229&temptable=ENFORCEMENT
Title Description Comments:

Conditional Approval of 2015 Well Abandonment Work Plan and Requirement for Well Abandonment Report and Proposal for a Revised Self-Monitoring Plan

Action Type: Other Regulatory Actions
Action: Staff Letter
Action Date: 4/3/2015
Received Issue Date: 4/3/2015
Doc Link: https://geotracker.waterboards.ca.gov/view_documents?global_id=SL18229627&enforcement_id=6241330&temptable=ENFORCEMENT
Title Description Comments:

Revised Annual Estimate for SCP Cost Recovery Oversight for Hexion Fremont (FY 2014-2015)

Action Type: Enforcement/Orders
Action: 13267 Requirement
Action Date: 10/23/2014
Received Issue Date: 10/23/2014
Doc Link: https://geotracker.waterboards.ca.gov/view_documents?global_id=SL18229627&enforcement_id=6225678&temptable=ENFORCEMENT
Title Description Comments:

Approval of Technical Memo on Soil Vapor Investigation and August/September Monthly Status Report and Requirement for Pilot Test Status Report. Deadline for Pilot Test Status Report is December 15, 2014.

Action Type: Other Regulatory Actions
Action: Technical Correspondence / Assistance / Other
Action Date: 9/16/2014
Received Issue Date: 9/16/2014
Doc Link: https://geotracker.waterboards.ca.gov/view_documents?global_id=SL18229627&enforcement_id=6221058&temptable=ENFORCEMENT
Title Description Comments:

SOIL VAPOR SAMPLING WORK PLAN VERBALLY APPROVED ON 9/9/2014 DURING A MEETING WITH RB STAFF, ARCADIS, MOMENTIVE, ACWD, AND PROLOGIS

Action Type: Other Regulatory Actions
Action: Site Visit / Inspection / Sampling
Action Date: 9/11/2014
Received Issue Date: 9/11/2014
Doc Link:
Title Description Comments:

SITE VISIT -SOIL VAPOR SAMPLING

Action Type: Other Regulatory Actions
Action: Meeting
Action Date: 9/9/2014
Received Issue Date: 9/9/2014
Doc Link: https://geotracker.waterboards.ca.gov/view_documents?global_id=SL18229627&enforcement_id=6221031&temptable=ENFORCEMENT
Title Description Comments:

aGENDA FOR MEETING WITH Regional Board Staff, Arcadis, Momentive and Prologis AGENDA ATTACHED

Action Type: Other Regulatory Actions
Action: Staff Letter
Action Date: 8/5/2014
Received Issue Date: 8/5/2014
Doc Link: https://geotracker.waterboards.ca.gov/view_documents?global_id=SL18229627&enforcement_id=6215276&temptable=ENFORCEMENT
Title Description Comments:

Approval of Work Plan for In-Situ Chemical Oxidation Pilot Testing at Momentive Site, (formerly Hexion and Borden), 41100 Boyce Road, Fremont, Alameda County

Action Type: Response Requested - Reports
Action: Monitoring Report - Semi-Annually
Action Date: 2/14/2009
Received Issue Date: 2/23/2009
Doc Link:
Title Description Comments:

2008 Annual Groundwater Monitoirng and Sampling Report

Action Type: Response Requested - Reports
Action: CAP/RAP - Other Report
Action Date: 2/14/2009
Received Issue Date: 2/23/2009
Doc Link:
Title Description Comments:

Task C.1 - Groundwater Extraction and Treatment System Operation (Area 1) - Report submitted 2/12/09 as part of the 2008 Annual Groundwater Monitoring and Sampling Report, for Complaince with Task C.1 of Order R2-2009-0003

Action Type: Response Requested - Workplans
Action: Other Workplan
Action Date: 2/14/2009
Received Issue Date: 2/23/2009
Doc Link:
Title Description Comments:

Task C.2 - Work Plan for Batch Extraction for Remediation of Diesel/Methanol (Area 2) - Report submitted 2/12/09 as part of the 2008 Annual Groundwater Monitoring and Sampling Report, for Complaince with Task C.2 of Order R2-2009-0003

Action Type: Enforcement/Orders

Action: Clean-up and Abatement Order
Action Date: 1/14/2009
Received Issue Date: 1/14/2009
Doc Link: https://geotracker.waterboards.ca.gov/view_documents?global_id=SL18229627&enforcement_id=6000146&temptable=ENFORCEMENT
Title Description Comments:

Final Site Cleanup Requirements

Action Type: Response Requested - Other
Action: Correspondence
Action Date: 12/19/2008
Received Issue Date: 12/19/2008
Doc Link: https://geotracker.waterboards.ca.gov/view_documents_all?global_id=SL18229627&doc_id=5627188
Title Description Comments:

Comments on Tentative Order - Site Cleanup Requirements for Hexion Specialty Chemicals

Action Type: Notices
Action: Notification - Public Participation Document
Action Date: 12/3/2008
Received Issue Date: 12/3/2008
Doc Link: https://geotracker.waterboards.ca.gov/view_documents?global_id=SL18229627&enforcement_id=5995589&temptable=ENFORCEMENT
Title Description Comments:

Public Notice - Final Cleanup Plan Proposed, Hexion Specialty Chemicals, 41100 Boyce Road, Fremont

Action Type: Response Requested - Workplans
Action: CAP/RAP - Final Remediation / Design Plan
Action Date: 2/5/2008
Received Issue Date: 2/5/2008
Doc Link: https://geotracker.waterboards.ca.gov/view_documents_all?global_id=SL18229627&doc_id=6002887
Title Description Comments:

Final Remedial Action Plan for Hexion Specialty Chemicals

Action Type: Other Regulatory Actions
Action: Annual Estimation Letter - #01S0259
Action Date: 7/30/2014
Received Issue Date: 7/30/2014
Doc Link: https://geotracker.waterboards.ca.gov/view_documents?global_id=SL18229627&enforcement_id=6216320&temptable=ENFORCEMENT
Title Description Comments:

Annual Estimate for SCP Cost Recovery Oversight - Momentive Specialty Chemicals, Inc., (Formerly Hexion Specialty Chemicals, Inc. and Borden Packaging and Industrial Products), 41100 Boyce Road, Fremont, Alameda County

Action Type: Other Regulatory Actions
Action: Meeting
Action Date: 7/16/2014
Received Issue Date: 7/16/2014
Doc Link: https://geotracker.waterboards.ca.gov/view_documents?global_id=SL18229627&enforcement_id=6212674&temptable=ENFORCEMENT
Title Description Comments:

Meeting with Regional Board - Status of Remediation and Planned ISCO Pilot Testing

Action Type: Other Regulatory Actions
Action: Technical Correspondence / Assistance / Other
Action Date: 6/26/2014
Received Issue Date: 6/26/2014
Doc Link: https://geotracker.waterboards.ca.gov/view_documents?global_id=SL18229627&enforcement_id=6209909&temptable=ENFORCEMENT
Title Description Comments:

Deadline Extension - Excavation Completion Report Submittal

Action Type: Response Requested - Reports
Action: Progress Report (Soil/GW/ Updates)
Action Date: 6/17/2014
Received Issue Date: 6/17/2014
Doc Link:
Title Description Comments:

Monthly Summary Report May-June 2014

Action Type: Response Requested - Reports
Action: Progress Report (Soil/GW/ Updates)
Action Date: 6/17/2014
Received Issue Date: 6/17/2014
Doc Link: https://geotracker.waterboards.ca.gov/view_documents_all?global_id=SL18229627&doc_id=6002898
Title Description Comments:

Monthly Summary Report May-June 2014

Action Type: Response Requested - Other
Action: Other Report / Document
Action Date: 2/1/2008
Received Issue Date:
Doc Link:
Title Description Comments:

Data Gap Completion Report - Data Gap Completion report duedate 2/1/2008, to satisfy the requirements of Task C.1.k of the SCR Order No. R2-2005-0024

Action Type: Other Regulatory Actions
Action: Staff Letter
Action Date: 1/2/2008
Received Issue Date: 1/2/2008
Doc Link: https://geotracker.waterboards.ca.gov/view_documents?global_id=SL18229627&enforcement_id=5995584&temptable=ENFORCEMENT
Title Description Comments:

Response to Remedial Action Plan Conceptual Addendum, Hexion Specialty Chemicals

Action Type: Other Regulatory Actions
Action: Staff Letter
Action Date: 12/5/2007
Received Issue Date: 12/5/2007
Doc Link: https://geotracker.waterboards.ca.gov/view_documents?global_id=SL18229627&enforcement_id=5995610&temptable=ENFORCEMENT
Title Description Comments:

Approval of Wrok Plan for Additional Chacterization

Action Type: Enforcement/Orders
Action: Notice of Violation
Action Date: 10/5/2007
Received Issue Date: 10/5/2007
Doc Link: https://geotracker.waterboards.ca.gov/view_documents?global_id=SL18229627&enforcement_id=5995614&temptable=ENFORCEMENT
Title Description Comments:

NOV

Action Type: Other Regulatory Actions
Action: Staff Letter
Action Date: 4/28/2006

Received Issue Date: 4/28/2006
Doc Link: https://geotracker.waterboards.ca.gov/view_documents?global_id=SL18229627&enforcement_id=5995612&temptable=ENFORCEMENT
Title Description Comments:

Deadline for Submittal of Technical Report on Data Gap Investigation and Revised Action Plan

Action Type: Notices
Action: Notification - Public Participation Document
Action Date: 1/5/2006
Received Issue Date: 1/5/2006
Doc Link: https://geotracker.waterboards.ca.gov/view_documents?global_id=SL18229627&enforcement_id=5995592&temptable=ENFORCEMENT
Title Description Comments:

Notification of Site Cleanup Oversight

Action Type: Enforcement/Orders
Action: Clean-up and Abatement Order
Action Date: 6/17/2005
Received Issue Date: 6/17/2005
Doc Link: https://geotracker.waterboards.ca.gov/view_documents?global_id=SL18229627&enforcement_id=5995606&temptable=ENFORCEMENT
Title Description Comments:

Order No. R2005-0024 Amending SCR Order No. 91-134

Action Type: Response Requested - Other
Action: Correspondence
Action Date: 10/9/1997
Received Issue Date: 10/9/1997
Doc Link: https://geotracker.waterboards.ca.gov/view_documents_all?global_id=SL18229627&doc_id=5843921
Title Description Comments:

Groundwater Remediation at 41100 Boyce Road, Fremont

Action Type: Response Requested - Other
Action: Correspondence
Action Date: 9/15/1997
Received Issue Date: 9/15/1997
Doc Link: https://geotracker.waterboards.ca.gov/view_documents_all?global_id=SL18229627&doc_id=5843923
Title Description Comments:

Response to Staff Letter of Final Performance Evaluation Report 6.17.1997

Action Type: Cleanup Action
Action: Pump & Treat (P&T) Groundwater
Action Date: 6/1/1994
Received Issue Date:
Doc Link:
Title Description Comments:

Two groundater excation systems onsiet ...one for the VOC plume and one for the methanol diesel plume.

Action Type: Leak Action
Action: Leak Stopped
Action Date: 1/1/1993
Received Issue Date:
Doc Link:
Title Description Comments:

Action Type: Enforcement/Orders
Action: Clean-up and Abatement Order - #91-134
Action Date: 1/1/1991

Received Issue Date: 1/1/1991
Doc Link:
Title Description Comments:

Site Cleanup Requirements Order for Groundwater Characterization, Revision of the Self Monitoring Program from Order No. 87-03

Action Type: Leak Action
Action: Leak Discovery
Action Date: 1/1/1983
Received Issue Date:
Doc Link:
Title Description Comments:

Action Type: Cleanup Action
Action: Excavation
Action Date: 1/1/1983
Received Issue Date:
Doc Link:
Title Description Comments:

Eleven USTs were removed between and one was closed in place. An undoucmented amount of soil and groundwater was removed during excavation.

Action Type: Leak Action
Action: Leak Reported
Action Date: 1/1/1983
Received Issue Date:
Doc Link:
Title Description Comments:

Action Type: Enforcement - Other
Action: UNK
Action Date:
Received Issue Date:
Doc Link:
Title Description Comments:

Action Type: Other Regulatory Actions
Action: Technical Correspondence / Assistance / Other
Action Date: 3/25/2020
Received Issue Date: 3/25/2020
Doc Link: https://geotracker.waterboards.ca.gov/view_documents?global_id=SL18229627&enforcement_id=6430993&temptable=ENFORCEMENT
Title Description Comments:

Email regarding compliance sampling schedule.

Action Type: Other Regulatory Actions
Action: Verbal Communication
Action Date: 10/16/2019
Received Issue Date: 10/16/2019
Doc Link: https://geotracker.waterboards.ca.gov/view_documents?global_id=SL18229627&enforcement_id=6418479&temptable=ENFORCEMENT
Title Description Comments:

Hexion Fremont Update

Action Type: Other Regulatory Actions
Action: Technical Correspondence / Assistance / Other
Action Date: 10/8/2019
Received Issue Date: 10/8/2019
Doc Link: https://geotracker.waterboards.ca.gov/view_documents?global_id=SL18229627&enforcement_id=6418482&temptable=ENFORCEMENT
Title Description Comments:

Email - Hexion contact person for SB cost recovery billing

Action Type: Response Requested - Other
Action: Correspondence
Action Date: 6/4/2019
Received Issue Date: 6/4/2019
Doc Link: https://geotracker.waterboards.ca.gov/view_documents_all?global_id=SL18229627&doc_id=5995128
Title Description Comments:

Planned actions for FY 19-20 at Hexion Site

Action Type: Response Requested - Other
Action: Other Report / Document
Action Date: 4/15/2019
Received Issue Date: 4/15/2019
Doc Link: https://geotracker.waterboards.ca.gov/view_documents_all?global_id=SL18229627&doc_id=5990502
Title Description Comments:

Easement, Remediation and Environmental Restriction Agreement between 41100 Boyce Road LLC and Momentive Specialty Chemicals, Inc. - Regional Water Board's Executive Officer is not a signature on this environmental deed restriction.

Action Type: Other Regulatory Actions
Action: Annual Estimation Letter
Action Date: 7/5/2018
Received Issue Date: 7/5/2018
Doc Link: https://geotracker.waterboards.ca.gov/view_documents?global_id=SL18229627&enforcement_id=6363186&temptable=ENFORCEMENT
Title Description Comments:

Annual Estimate Letter for FY 18-19 for Former Hexion-Borden Chemical Site at 41100 Boyce Road, Fremont.

Action Type: Other Regulatory Actions
Action: Annual Estimation Letter
Action Date: 7/7/2017
Received Issue Date: 7/7/2017
Doc Link: https://geotracker.waterboards.ca.gov/view_documents?global_id=SL18229627&enforcement_id=6325782&temptable=ENFORCEMENT
Title Description Comments:

Annual Estimate Letter for 41000 Boyce Road, Fremont.

Action Type: Response Requested - Reports
Action: Soil Vapor Intrusion Investigation Report
Action Date: 3/31/2017
Received Issue Date: 3/31/2017
Doc Link: https://geotracker.waterboards.ca.gov/view_documents_all?global_id=SL18229627&doc_id=5916447
Title Description Comments:

FIRST SEMI-ANNUAL INDOOR AIR QULAITY MONITORING REPORT

Action Type: Other Regulatory Actions
Action: Annual Estimation Letter - #01S0259
Action Date: 6/30/2016
Received Issue Date: 6/30/2016
Doc Link: https://geotracker.waterboards.ca.gov/view_documents?global_id=SL18229627&enforcement_id=6290395&temptable=ENFORCEMENT
Title Description Comments:

Annual Estimate for SCP Cost Recovery Oversight for Hexion Inc., (aka: Momentive Specialty Chemicals Inc., Hexion Specialty Chemicals Inc., and Borden Packaging and Industrial Products Inc.) at 41100 Boyce Road, Fremont, Alameda County

Action Type: Other Regulatory Actions
Action: Technical Correspondence / Assistance / Other
Action Date: 6/3/2016

Received Issue Date: 6/3/2016
Doc Link: https://geotracker.waterboards.ca.gov/view_documents?global_id=SL18229627&enforcement_id=6286775&temptable=ENFORCEMENT
Title Description Comments:

Email Approval for Remedial Implementation Work Plan for ISCO Treatment at 41100 Boyce Road, Fremont

Action Type: Other Regulatory Actions
Action: Site Visit / Inspection / Sampling
Action Date: 12/3/2015
Received Issue Date: 12/3/2015
Doc Link:
Title Description Comments:

Storm water inspection.

Action Type: Other Regulatory Actions
Action: Site Visit / Inspection / Sampling
Action Date: 10/26/2015
Received Issue Date: 10/26/2015
Doc Link:
Title Description Comments:

RWB caseworker site inspection - repairing Steggo Wrap vapor barrier damaged by backhoe during construction.

Action Type: Other Regulatory Actions
Action: Technical Correspondence / Assistance / Other
Action Date: 10/23/2015
Received Issue Date: 10/23/2015
Doc Link: https://geotracker.waterboards.ca.gov/view_documents?global_id=SL18229627&enforcement_id=6286776&temptable=ENFORCEMENT
Title Description Comments:

Email approves the installation of 45 wells for injection and monitoring (Section 4.2.2 of July 20, 2015 report titled I"n-Situ Chemical Oxidation Pilot Test Report and Work Plan for Remedial Implementation."

Action Type: Other Regulatory Actions
Action: Technical Correspondence / Assistance / Other
Action Date: 10/23/2015
Received Issue Date: 10/23/2015
Doc Link: https://geotracker.waterboards.ca.gov/view_documents?global_id=SL18229627&enforcement_id=6265384&temptable=ENFORCEMENT
Title Description Comments:

Email approval to install 45 new wells for ISCO remediation and groundwater monitoring.

Action Type: Other Regulatory Actions
Action: Annual Estimation Letter - #01S0259
Action Date: 7/15/2015
Received Issue Date: 7/15/2015
Doc Link: https://geotracker.waterboards.ca.gov/view_documents?global_id=SL18229627&enforcement_id=6252667&temptable=ENFORCEMENT
Title Description Comments:

Annual Estimate for SCP Cost Recovery Oversight for Hexion Inc., (aka: Momentive Specialty Chemicals Inc., Hexion Specialty Chemicals Inc., and Borden Packaging and Industrial Products Inc.) at 41100 Boyce Road, Fremont, Alameda County

Action Type: Other Regulatory Actions
Action: Email Correspondence
Action Date: 7/1/2015
Received Issue Date: 7/1/2015
Doc Link: https://geotracker.waterboards.ca.gov/view_documents?global_id=SL18229627&enforcement_id=6250615&temptable=ENFORCEMENT
Title Description Comments:

Regional Board staff email to Fremont Fire Department - Residual Contamination, Vapor Intrusion Mitigation and Developmentatbility for Hexion Site, 41100 Boyce Road, Fremont.

Action Type: Response Requested - Reports
Action: Five Year Review Complete
Action Date: 11/17/2023
Received Issue Date:
Doc Link:
Title Description Comments:

Groundwater FYR and VIMS FYR, can be submitted under separate cover

Action Type: Response Requested - Reports
Action: Technical Memos
Action Date: 2/21/2023
Received Issue Date: 2/21/2023
Doc Link: https://geotracker.waterboards.ca.gov/view_documents_all?global_id=SL18229627&doc_id=6090359
Title Description Comments:

Vapor Barrier Repair Report

Action Type: Other Regulatory Actions
Action: Staff Letter
Action Date: 1/19/2023
Received Issue Date: 1/19/2023
Doc Link: https://geotracker.waterboards.ca.gov/view_documents?global_id=SL18229627&enforcement_id=6523721&temptable=ENFORCEMENT
Title Description Comments:

Request for Five-Year Review

Action Type: Other Regulatory Actions
Action: Staff Letter
Action Date: 1/19/2023
Received Issue Date: 1/19/2023
Doc Link: https://geotracker.waterboards.ca.gov/view_documents?global_id=SL18229627&enforcement_id=6523722&temptable=ENFORCEMENT
Title Description Comments:

Approve VIMS Construction Completion Report and Revised VIMS Monitoring Plan

Action Type: Other Regulatory Actions
Action: Email Correspondence
Action Date: 1/5/2023
Received Issue Date: 1/5/2023
Doc Link: https://geotracker.waterboards.ca.gov/view_documents?global_id=SL18229627&enforcement_id=6521420&temptable=ENFORCEMENT
Title Description Comments:

Email regarding five-year review and response to comments

Action Type: Response Requested - Workplans
Action: Other Workplan
Action Date: 12/16/2022
Received Issue Date: 12/16/2022
Doc Link: https://geotracker.waterboards.ca.gov/view_documents_all?global_id=SL18229627&doc_id=6085786
Title Description Comments:

Revised VIMS Monitoring Plan

Action Type: Other Regulatory Actions
Action: Staff Letter
Action Date: 11/16/2022
Received Issue Date: 11/16/2022

Doc Link: https://geotracker.waterboards.ca.gov/view_documents?global_id=SL18229627&enforcement_id=6513945&temptable=ENFORCEMENT
Title Description Comments:

Request for Revised VIMS Monitoring Plan

Action Type: Response Requested - Workplans
Action: Other Workplan
Action Date: 11/14/2022
Received Issue Date: 10/17/2022
Doc Link: https://geotracker.waterboards.ca.gov/view_documents_all?global_id=SL18229627&doc_id=6082366
Title Description Comments:

VIMS Monitoring Plan VIMS Construction Completion Report

Action Type: Other Regulatory Actions
Action: Email Correspondence
Action Date: 9/6/2022
Received Issue Date: 9/6/2022
Doc Link: https://geotracker.waterboards.ca.gov/view_documents?global_id=SL18229627&enforcement_id=6504338&temptable=ENFORCEMENT
Title Description Comments:

Email agreement for submittal of VIMS documents in parallel with planned geotechnical

Action Type: Other Regulatory Actions
Action: Email Correspondence
Action Date: 9/2/2022
Received Issue Date: 9/2/2022
Doc Link: https://geotracker.waterboards.ca.gov/view_documents?global_id=SL18229627&enforcement_id=6504149&temptable=ENFORCEMENT
Title Description Comments:

Email to tenant regarding proposed vapor barrier penetration and repair work

Action Type: Other Regulatory Actions
Action: Staff Letter
Action Date: 8/16/2022
Received Issue Date: 8/16/2022
Doc Link: https://geotracker.waterboards.ca.gov/view_documents?global_id=SL18229627&enforcement_id=6502284&temptable=ENFORCEMENT
Title Description Comments:

Follow-up to July 5 2022 Meeting - Request for VIMS Reports and Additional Groundwater Treatment Options

Action Type: Other Regulatory Actions
Action: Email Correspondence
Action Date: 7/27/2022
Received Issue Date: 7/27/2022
Doc Link:
Title Description Comments:

Email regarding Correction to Figure 7 from the February 2022 Monitoring Report - requested to reupload the corrected 2022 Groundwater Monitoring Report

Action Type: Other Regulatory Actions
Action: Meeting
Action Date: 7/5/2022
Received Issue Date: 7/5/2022
Doc Link:
Title Description Comments:

Case Orientation Meeting

Action Type: Other Regulatory Actions
Action: File review
Action Date: 6/22/2022
Received Issue Date: 6/22/2022
Doc Link:
Title Description Comments:

File Review

Action Type: Other Regulatory Actions
Action: Annual Estimation Letter
Action Date: 6/20/2022
Received Issue Date: 6/20/2022
Doc Link: https://geotracker.waterboards.ca.gov/view_documents?global_id=SL18229627&enforcement_id=6497258&temptable=ENFORCEMENT
Title Description Comments:

Annual Estimate Letter 2022-2023

Action Type: Other Regulatory Actions
Action: Annual Estimation Letter
Action Date: 7/9/2021
Received Issue Date: 7/9/2021
Doc Link: https://geotracker.waterboards.ca.gov/view_documents?global_id=SL18229627&enforcement_id=6470840&temptable=ENFORCEMENT
Title Description Comments:

Regional Water Board Oversight Annual Estimate Letter for FY 21-22

Action Type: Other Regulatory Actions
Action: Annual Estimation Letter
Action Date: 6/12/2020
Received Issue Date: 6/12/2020
Doc Link: https://geotracker.waterboards.ca.gov/view_documents?global_id=SL18229627&enforcement_id=6438151&temptable=ENFORCEMENT
Title Description Comments:

FY 20-21 ANNUAL ESTIMATION LETTER

Sites from GeoTracker Search - Documents (as of May 25, 2023)

Document Type: Site Documents ***Document Date:*** 6/18/2014
Type: STATUS / PROGRESS REPORTS ***Submitted:***
Submitted By: ARCADIS (AUTH_RP)
Title: MONTHLY STATUS REPORT -MAY/JUNE 2013
Title Link: https://geotracker.waterboards.ca.gov/esi/uploads/geo_report/3205858349/SL18229627.PDF

Document Type: Site Documents ***Document Date:*** 9/24/2013
Type: STATUS / PROGRESS REPORTS ***Submitted:***
Submitted By: ARCADIS (AUTH_RP)
Title: MONTHLY STATUS REPORT - SEPTEMBER 2013
Title Link: https://geotracker.waterboards.ca.gov/esi/uploads/geo_report/1044710278/SL18229627.PDF

Document Type: Site Documents ***Document Date:*** 8/29/2013
Type: WELL DESTRUCTION WORKPLAN ***Submitted:***
Submitted By: ARCADIS (AUTH_RP)
Title: MOMENTIVE WELL DESTRUCTION WORK PLAN
Title Link: https://geotracker.waterboards.ca.gov/esi/uploads/geo_report/2458513379/SL18229627.PDF

Document Type: Monitoring Reports ***Document Date:*** 8/13/2021*
Type: MONITORING REPORT - SEMI-ANNUALLY ***Submitted:***
Submitted By: ARCADIS (AUTH_RP)
Title: 2021 FIRST SEMIANNUAL GROUNDWATER MONITORING AND STATUS REPORT
Title Link: https://geotracker.waterboards.ca.gov/esi/uploads/geo_report/4131274640/SL18229627.PDF

Document Type: Monitoring Reports **Document Date:** 8/18/2014
Type: MONITORING REPORT - SEMI-ANNUALLY **Submitted:**
Submitted By: ARCADIS (AUTH_RP)
Title: FIRST HALF 2014 SEMI-ANNUAL STATUS REPORT
Title Link: https://geotracker.waterboards.ca.gov/esi/uploads/geo_report/8360116183/SL18229627.PDF

Document Type: Site Documents **Document Date:** 8/15/2012
Type: NPDES / WDR REPORTS **Submitted:**
Submitted By: MADELEINE LITTLE (REGULATOR)
Title: JULY 2012 GW DISCHARGE PERMIT REPORT
Title Link: https://geotracker.waterboards.ca.gov/view_documents?global_id=SL18229627&document_id=6002901

Document Type: Site Documents **Document Date:** 8/30/2022
Type: SOIL VAPOR INTRUSION INVESTIGATION WORKPLAN **Submitted:**
Submitted By: ARCADIS (AUTH_RP)
Title: DETAILS OF PROPOSED STEGO VAPOR BARRIER PENETRATION AND REPAIR
Title Link: https://geotracker.waterboards.ca.gov/esi/uploads/geo_report/2344820976/SL18229627.PDF

Document Type: Site Documents **Document Date:** 7/7/2017
Type: ANNUAL ESTIMATION LETTER **Submitted:**
Submitted By: CHERIE MCCAULOU (REGULATOR)
Title: ANNUAL ESTIMATE LETTER FOR 41000 BOYCE ROAD, FREMONT.
Title Link: https://geotracker.waterboards.ca.gov/view_documents?global_id=SL18229627&enforcement_id=6325782

Document Type: Site Documents **Document Date:** 10/23/2015
Type: TECHNICAL CORRESPONDENCE / ASSISTANCE / OTHER **Submitted:**
Submitted By: CHERIE MCCAULOU (REGULATOR)
Title: EMAIL APPROVES THE INSTALLATION OF 45 WELLS FOR INJECTION AND MONITORING (SECTION 4.2.2 OF JULY 20, 2015 REPORT TITLED I"N-SITU CHEMICAL OXIDATION PILOT TEST REPORT AND WORK PLAN FOR REMEDIAL IMPLEMENTATION."
Title Link: https://geotracker.waterboards.ca.gov/view_documents?global_id=SL18229627&enforcement_id=6286776

Document Type: Site Documents **Document Date:** 5/28/2015
Type: STAFF LETTER **Submitted:**
Submitted By: CHERIE MCCAULOU (REGULATOR)
Title: DEVELOPABILITY LETTER FOR 41100 BOYCE ROAD, FREMONT, ALAMEDA COUNTY
Title Link: https://geotracker.waterboards.ca.gov/view_documents?global_id=SL18229627&enforcement_id=6246964

Document Type: Site Documents **Document Date:** 5/21/2015
Type: MEETING **Submitted:**
Submitted By: CHERIE MCCAULOU (REGULATOR)
Title: MEETING
Title Link: https://geotracker.waterboards.ca.gov/view_documents?global_id=SL18229627&enforcement_id=6246453

Document Type: Site Documents **Document Date:** 12/3/2008
Type: NOTIFICATION - PUBLIC PARTICIPATION DOCUMENT **Submitted:**
Submitted By: CHERIE MCCAULOU (REGULATOR)
Title: PUBLIC NOTICE - FINAL CLEANUP PLAN PROPOSED, HEXION SPECIALTY CHEMICALS, 41100 BOYCE ROAD, FREMONT
Title Link: https://geotracker.waterboards.ca.gov/view_documents?global_id=SL18229627&enforcement_id=5995589

Document Type: Site Documents **Document Date:** 10/23/2015
Type: TECHNICAL CORRESPONDENCE / ASSISTANCE / OTHER **Submitted:**
Submitted By: CHERIE MCCAULOU (REGULATOR)
Title: EMAIL APPROVAL TO INSTALL 45 NEW WELLS FOR ISCO REMEDIATION AND GROUNDWATER MONITORING.
Title Link: https://geotracker.waterboards.ca.gov/view_documents?global_id=SL18229627&enforcement_id=6265384

Document Type: Site Documents **Document Date:** 8/18/2015
Type: SOIL VAPOR INTRUSION INVESTIGATION WORKPLAN **Submitted:**
Submitted By: ARCADIS (AUTH_RP)
Title: SOIL VAPOR MANAGEMENT SYSTEM, PROLOGIS, SILICON VALLEY LOGISTICS PARK
Title Link: https://geotracker.waterboards.ca.gov/esi/uploads/geo_report/1125522017/SL18229627.PDF

Document Type: Site Documents **Document Date:** 6/24/2015
Type: WELL DESTRUCTION REPORT **Submitted:**
Submitted By: ARCADIS (AUTH_RP)
Title: WELL ABANDONMENT REPORT
Title Link: https://geotracker.waterboards.ca.gov/esi/uploads/geo_report/1085563004/SL18229627.PDF

Document Type: Site Documents **Document Date:** 4/3/2015
Type: STAFF LETTER **Submitted:**
Submitted By: CHERIE MCCAULOU (REGULATOR)
Title: REVISED ANNUAL ESTIMATE FOR SCP COST RECOVERY OVERSIGHT FOR HEXION FREMONT (FY 2014-2015)
Title Link: https://geotracker.waterboards.ca.gov/view_documents?global_id=SL18229627&enforcement_id=6241330

Document Type: Site Documents **Document Date:** 10/23/2014
Type: 13267 REQUIREMENT **Submitted:**
Submitted By: CHERIE MCCAULOU (REGULATOR)
Title: APPROVAL OF TECHNICAL MEMO ON SOIL VAPOR INVESTIGATION AND AUGUST/SEPTEMBER MONTHLY STATUS REPORT AND REQUIREMENT FOR PILOT TEST STATUS REPORT.
Title Link: https://geotracker.waterboards.ca.gov/view_documents?global_id=SL18229627&enforcement_id=6225678

Document Type: Site Documents **Document Date:** 9/9/2014
Type: MEETING **Submitted:**
Submitted By: CHERIE MCCAULOU (REGULATOR)
Title: AGENDA FOR MEETING WITH REGIONAL BOARD STAFF, ARCADIS, MOMENTIVE AND PROLOGIS
Title Link: https://geotracker.waterboards.ca.gov/view_documents?global_id=SL18229627&enforcement_id=6221031

Document Type: Site Documents **Document Date:** 6/26/2014
Type: TECHNICAL CORRESPONDENCE / ASSISTANCE / OTHER **Submitted:**
Submitted By: CHERIE MCCAULOU (REGULATOR)
Title: DEADLINE EXTENSION - EXCAVATION COMPLETION REPORT SUBMITTAL
Title Link: https://geotracker.waterboards.ca.gov/view_documents?global_id=SL18229627&enforcement_id=6209909

Document Type: Site Documents **Document Date:** 11/6/2013
Type: NPDES / WDR REPORTS **Submitted:**
Submitted By: MADELEINE LITTLE (REGULATOR)
Title: OCTOBER 2013 GW DISCHARGE PERMIT REPORT
Title Link: https://geotracker.waterboards.ca.gov/view_documents?global_id=SL18229627&document_id=6002909

Document Type: Site Documents **Document Date:** 8/20/2013
Type: NPDES / WDR REPORTS **Submitted:**
Submitted By: MADELEINE LITTLE (REGULATOR)
Title: JULY 2013 GW DISCHARGE PERMIT REPORT
Title Link: https://geotracker.waterboards.ca.gov/view_documents?global_id=SL18229627&document_id=6002902

Document Type: Site Documents **Document Date:** 4/16/2013
Type: MEETING **Submitted:**
Submitted By: CHERIE MCCAULOU (REGULATOR)
Title: MEETING AGENDA - APRIL 16, 2013 - FOR MOMENTIVE SITE (FORMERLY HEXION SPECIALTY CHEMICALS)
Title Link: https://geotracker.waterboards.ca.gov/view_documents?global_id=SL18229627&enforcement_id=6155721

Document Type: Site Documents **Document Date:** 2/19/2013
Type: NPDES / WDR REPORTS **Submitted:**
Submitted By: MADELEINE LITTLE (REGULATOR)
Title: JANUARY 2013 GW DISCHARGE PERMIT REPORT
Title Link: https://geotracker.waterboards.ca.gov/view_documents?global_id=SL18229627&document_id=6002889

Document Type: Site Documents **Document Date:** 9/21/2012
Type: NPDES / WDR REPORTS **Submitted:**
Submitted By: MADELEINE LITTLE (REGULATOR)
Title: AUGUST 2012 GW DISCHARGE REPORT
Title Link: https://geotracker.waterboards.ca.gov/view_documents?global_id=SL18229627&document_id=6002904

Document Type: Site Documents **Document Date:** 4/1/2009
Type: OTHER REPORT / DOCUMENT **Submitted:**
Submitted By: ARCADIS (AUTH_RP)
Title: INSTITUTIONAL CONSTRAINTS PLAN
Title Link: https://geotracker.waterboards.ca.gov/esi/uploads/geo_report/6592950284/SL18229627.PDF

Document Type: Site Documents **Document Date:** 12/19/2008
Type: CORRESPONDENCE **Submitted:**
Submitted By: CHERIE MCCAULOU (REGULATOR)
Title: COMMENTS ON TENTATIVE ORDER - SITE CLEANUP REQUIREMENTS FOR HEXION SPECIALTY CHEMICALS - REGULATOR RESPONSE
Title Link: https://geotracker.waterboards.ca.gov/view_documents?global_id=SL18229627&document_id=5627188

Document Type: Site Documents **Document Date:** 12/5/2008
Type: UPDATES AND INFORMATION - FACT SHEET **Submitted:**
Submitted By: CHERIE MCCAULOU (REGULATOR)
Title: Hexion Fact Sheet 2.pdfFINAL CLEANUP PLAN PROPOED FOR HEXION SPECIALTY CHEMICALS, INC. FACILITY
Title Link: https://geotracker.waterboards.ca.gov/community_involvement/4477140128/Hexion%20Fact%20Sheet%202%2Epdf

Document Type: Site Documents **Document Date:** 5/31/2007
Type: REPORTS - INVESTIGATION RPT. **Submitted:**
Submitted By: JENNIFER GARNER (AUTH_RP)
Title: DATA GAP INVESTIGATION REPORT-PART 4
Title Link: https://geotracker.waterboards.ca.gov/esi/uploads/geo_report/1977284312/SL18229627.PDF

Document Type: Site Documents **Document Date:** 5/31/2007
Type: REPORTS - INVESTIGATION RPT. **Submitted:**
Submitted By: JENNIFER GARNER (AUTH_RP)
Title: TECHNICAL SUMMARY AND DATA GAP WORKPLAN-PART 2
Title Link: https://geotracker.waterboards.ca.gov/esi/uploads/geo_report/3948423624/SL18229627.PDF

Document Type: Site Documents **Document Date:** 4/28/2006
Type: STAFF LETTER **Submitted:**
Submitted By: CHERIE MCCAULOU (REGULATOR)
Title: DEADLINE FOR SUBMITTAL OF TECHNICAL REPORT ON DATA GAP INVESTIGATION AND REVISED ACTION PLAN
Title Link: https://geotracker.waterboards.ca.gov/view_documents?global_id=SL18229627&enforcement_id=5995612

Document Type: Monitoring Reports **Document Date:** 2/12/2010
Type: MONITORING REPORT - SEMI-ANNUALLY **Submitted:**
Submitted By: ARCADIS (AUTH_RP)
Title: 2009 SECOND SEMIANNUAL GROUNDWATER MONITORING REPORT
Title Link: https://geotracker.waterboards.ca.gov/esi/uploads/geo_report/4483361780/SL18229627.PDF

Document Type: Monitoring Reports **Document Date:** 2/12/2009
Type: MONITORING REPORT - SEMI-ANNUALLY **Submitted:**
Submitted By: ARCADIS (AUTH_RP)
Title: 2008 SECOND SEMIANNUAL GROUNDWATER MONITORING REPORT
Title Link: https://geotracker.waterboards.ca.gov/esi/uploads/geo_report/3113297462/SL18229627.PDF

Document Type: Monitoring Reports **Document Date:** 8/22/2008
Type: MONITORING REPORT - SEMI-ANNUALLY **Submitted:**
Submitted By: ARCADIS (AUTH_RP)
Title: 2008 FIRST SEMIANNUAL GROUNDWATER MONITORING REPORT
Title Link: https://geotracker.waterboards.ca.gov/esi/uploads/geo_report/5000591456/SL18229627.PDF

Document Type: Site Documents **Document Date:** 9/2/2022
Type: EMAIL CORRESPONDENCE **Submitted:**
Submitted By: KATHERINE WARD (REGULATOR)
Title: EMAIL TO TENANT REGARDING PROPOSED VAPOR BARRIER PENETRATION AND REPAIR WORK
Title Link: https://geotracker.waterboards.ca.gov/view_documents?global_id=SL18229627&enforcement_id=6504149

Document Type: Site Documents **Document Date:** 6/30/2016
Type: ANNUAL ESTIMATION LETTER **Submitted:**
Submitted By: HOLLUND RUDOLPH (REGULATOR)
Title: ANNUAL ESTIMATE FOR SCP COST RECOVERY OVERSIGHT FOR HEXION INC., (AKA: MOMENTIVE SPECIALTY CHEMICALS INC., HEXION SPECIALTY CHEMICALS INC., AND BORDEN PACKAGING AND INDUSTRIAL PRODUCTS INC.) AT 41100 BOYCE ROAD, FREMONT, ALAMEDA COUNTY
Title Link: https://geotracker.waterboards.ca.gov/view_documents?global_id=SL18229627&enforcement_id=6290395

Document Type: Site Documents **Document Date:** 6/3/2016

Type: TECHNICAL CORRESPONDENCE / ASSISTANCE / OTHER **Submitted:**
Submitted By: CHERIE MCCAULOU (REGULATOR)
Title: EMAIL APPROVAL FOR REMEDIAL IMPLEMENTATION WORK PLAN FOR ISCO TREATMENT AT 41100 BOYCE ROAD, FREMONT
Title Link: https://geotracker.waterboards.ca.gov/view_documents?global_id=SL18229627&enforcement_id=6286775

Document Type: Site Documents **Document Date:** 10/13/2014
Type: REMEDIAL PROGRESS REPORT **Submitted:**
Submitted By: ARCADIS (AUTH_RP)
Title: MOMENTIVE STATUS REPORT - OCTOBER 2014
Title Link: https://geotracker.waterboards.ca.gov/esi/uploads/geo_report/2655443310/SL18229627.PDF

Document Type: Site Documents **Document Date:** 9/16/2014
Type: TECHNICAL CORRESPONDENCE / ASSISTANCE / OTHER **Submitted:**
Submitted By: CHERIE MCCAULOU (REGULATOR)
Title: SOIL VAPOR SAMPLING
Title Link: https://geotracker.waterboards.ca.gov/view_documents?global_id=SL18229627&enforcement_id=6221058

Document Type: Site Documents **Document Date:** 9/3/2014
Type: SOIL VAPOR INTRUSION INVESTIGATION WORKPLAN **Submitted:**
Submitted By: ARCADIS (AUTH_RP)
Title: SOIL VAPOR WORK PLAN
Title Link: https://geotracker.waterboards.ca.gov/esi/uploads/geo_report/7285653293/SL18229627.PDF

Document Type: Site Documents **Document Date:** 7/30/2014
Type: REMOVAL ACTION COMPLETE **Submitted:**
Submitted By: ARCADIS (AUTH_RP)
Title: UST REMOVAL AND REMEDIAL SOIL EXCAVATION ACTIVITIES REPORT
Title Link: https://geotracker.waterboards.ca.gov/esi/uploads/geo_report/8322531998/SL18229627.PDF

Document Type: Site Documents **Document Date:** 2/6/2012
Type: CLEAN-UP AND ABATEMENT ORDER **Submitted:**
Submitted By: CHERIE MCCAULOU (REGULATOR)
Title: RESULTS OF VOC SOIL EXCAVATION, RESULTS OF ERD PILOT TESTING, WORK PLANS FOR TPH SOIL EXCAVATION AND FULL-SCALE ERD (OCT. 28, 2011 REPORT) CONDITIONAL APPROVAL AND REQUIREMENT FOR TECHNICAL REPORTS.
Title Link: https://geotracker.waterboards.ca.gov/view_documents?global_id=SL18229627&enforcement_id=6112787

Document Type: Site Documents **Document Date:** 6/10/2010
Type: STAFF LETTER **Submitted:**
Submitted By: CHERIE MCCAULOU (REGULATOR)
Title: APPROVAL OF WORK PLAN FOR SOIL EXCAVATION, ERD PILOT TESTING, AND DIESEL AREA INVESTIGATION
Title Link: https://geotracker.waterboards.ca.gov/view_documents?global_id=SL18229627&enforcement_id=6053467

Document Type: Site Documents **Document Date:** 5/15/2014*
Type: SITE INVESTIGATION **Submitted:**
Submitted By: ARCADIS (AUTH_RP)
Title: ADDITIONAL SITE INVESTIGATION REPORT
Title Link: https://geotracker.waterboards.ca.gov/esi/uploads/geo_report/8791551113/SL18229627.PDF

Document Type: Site Documents **Document Date:** 3/12/2014
Type: STATUS / PROGRESS REPORTS **Submitted:**
Submitted By: ARCADIS (AUTH_RP)
Title: MONTHLY STATUS REPORT - FIRST QUARTER 2014
Title Link: https://geotracker.waterboards.ca.gov/esi/uploads/geo_report/1589011490/SL18229627.PDF

Document Type: Site Documents **Document Date:** 1/14/2009
Type: CLEAN-UP AND ABATEMENT ORDER **Submitted:**
Submitted By: CHERIE MCCAULOU (REGULATOR)
Title: FINAL SITE CLEANUP REQUIREMENTS
Title Link: https://geotracker.waterboards.ca.gov/view_documents?global_id=SL18229627&enforcement_id=6000146

Document Type: Site Documents **Document Date:** 2/5/2008
Type: CAP/RAP - FINAL REMEDIATION / DESIGN PLAN **Submitted:**

Submitted By: MADELEINE LITTLE (REGULATOR)
Title: FINAL REMEDIAL ACTION PLAN FOR HEXION SPECIALTY CHEMICALS
Title Link: https://geotracker.waterboards.ca.gov/view_documents?global_id=SL18229627&document_id=6002887

Document Type: Site Documents **Document Date:** 12/5/2007
Type: LETTER **Submitted:**
Submitted By: CHERIE MCCAULOU (REGULATOR)
Title: APPROVAL OF WORK PLAN FOR ADDITIONAL CHARACTERIZATION
Title Link: https://geotracker.waterboards.ca.gov/site_documents/6691944718/Hexion%20RI%20workplan%20letter%2012%2D5%2D07%2Epdf

Document Type: Site Documents **Document Date:** 10/5/2007
Type: NOTICE OF VIOLATION **Submitted:**
Submitted By: CHERIE MCCAULOU (REGULATOR)
Title: NOV
Title Link: https://geotracker.waterboards.ca.gov/view_documents?global_id=SL18229627&enforcement_id=5995614

Document Type: Site Documents **Document Date:** 5/31/2007
Type: REPORTS - INVESTIGATION RPT. **Submitted:**
Submitted By: JENNIFER GARNER (AUTH_RP)
Title: DATA GAP INVESTIGATION REPORT-PART 1
Title Link: https://geotracker.waterboards.ca.gov/esi/uploads/geo_report/3413348138/SL18229627.PDF

Document Type: Site Documents **Document Date:** 5/31/2007
Type: REPORTS - INVESTIGATION RPT. **Submitted:**
Submitted By: JENNIFER GARNER (AUTH_RP)
Title: TECHNICAL SUMMARY AND DATA GAP WORKPLAN-PART 3
Title Link: https://geotracker.waterboards.ca.gov/esi/uploads/geo_report/8942474186/SL18229627.PDF

Document Type: Site Documents **Document Date:** 2/21/2023
Type: TECHNICAL MEMOS **Submitted:**
Submitted By: KATHERINE WARD (REGULATOR)
Title: VAPOR BARRIER REPAIR REPORT
Title Link: https://geotracker.waterboards.ca.gov/view_documents?global_id=SL18229627&document_id=6090359

Document Type: Site Documents **Document Date:** 7/14/2005
Type: **Submitted:**
Submitted By: (REGULATOR)
Title: BORDEN ANNUAL REPORT 2003
Title Link: https://geotracker.waterboards.ca.gov/site_documents/8841145157/Borden%20Annual%20Report%202003%2Epdf

Document Type: Monitoring Reports **Document Date:** 10/10/2017
Type: MONITORING REPORT - SEMI-ANNUALLY **Submitted:**
Submitted By: ARCADIS (AUTH_RP)
Title: SECOND 2017 SEMIANNUAL INDOOR AIR QUALITY MONITORING REPORT
Title Link: https://geotracker.waterboards.ca.gov/esi/uploads/geo_report/4805755257/SL18229627.PDF

Document Type: Monitoring Reports **Document Date:** 2/12/2015*
Type: MONITORING REPORT - SEMI-ANNUALLY **Submitted:**
Submitted By: ARCADIS (AUTH_RP)
Title: SECOND HALF 2014 SEMIANNUAL GROUNDWATER REPORT
Title Link: https://geotracker.waterboards.ca.gov/esi/uploads/geo_report/4896516919/SL18229627.PDF

Document Type: Site Documents **Document Date:** 7/20/2015
Type: CAP/RAP - FINAL REMEDIATION / DESIGN PLAN **Submitted:**
Submitted By: ARCADIS (AUTH_RP)
Title: REMEDIAL IMPLEMENTATION WORK PLAN (RIWP)
Title Link: https://geotracker.waterboards.ca.gov/esi/uploads/geo_report/8342981696/SL18229627.PDF

Document Type: Site Documents **Document Date:** 10/10/2014
Type: SOIL VAPOR INTRUSION INVESTIGATION REPORT **Submitted:**
Submitted By: ARCADIS (AUTH_RP)
Title: SOIL VAPOR INVESTIGATION MEMO
Title Link: https://geotracker.waterboards.ca.gov/esi/uploads/geo_report/6988588452/SL18229627.PDF

Document Type: Site Documents **Document Date:** 12/5/2008

Type: UPDATES AND INFORMATION - FACT SHEET **Submitted:**
Submitted By: CHERIE MCCAULOU (REGULATOR)
Title: Oversight Mailer Jan 2006.pdfNOTIFICATION OF SITE CLEANUP OVERSIGHT
Title Link: https://geotracker.waterboards.ca.gov/community_involvement/4592908561/Oversight%20Mailer%20Jan%202006%2Epdf

Document Type: Site Documents **Document Date:** 1/2/2008
Type: STAFF LETTER **Submitted:**
Submitted By: CHERIE MCCAULOU (REGULATOR)
Title: RESPONSE TO REMEDIAL ACTION PLAN CONCEPTUAL ADDENDUM, HEXION SPECIALTY CHEMICALS
Title Link: https://geotracker.waterboards.ca.gov/view_documents?global_id=SL18229627&enforcement_id=5995584

Document Type: Site Documents **Document Date:** 5/31/2007
Type: REPORTS - INVESTIGATION RPT. **Submitted:**
Submitted By: JENNIFER GARNER (AUTH_RP)
Title: DATA GAP INVESTIGATION REPORT-PART 3
Title Link: https://geotracker.waterboards.ca.gov/esi/uploads/geo_report/4346760630/SL18229627.PDF

Document Type: Site Documents **Document Date:** 5/31/2007
Type: REPORTS - INVESTIGATION RPT. **Submitted:**
Submitted By: JENNIFER GARNER (AUTH_RP)
Title: DATA GAP INVESTIGATION REPORT-PART 2
Title Link: https://geotracker.waterboards.ca.gov/esi/uploads/geo_report/7147092521/SL18229627.PDF

Document Type: Site Documents **Document Date:** 5/31/2007
Type: REPORTS - INVESTIGATION RPT. **Submitted:**
Submitted By: JENNIFER GARNER (AUTH_RP)
Title: TECHNICAL SUMMARY AND DATA GAP WORKPLAN-PART 4
Title Link: https://geotracker.waterboards.ca.gov/esi/uploads/geo_report/5130373895/SL18229627.PDF

Document Type: Site Documents **Document Date:** 5/31/2007
Type: REPORTS - INVESTIGATION RPT. **Submitted:**
Submitted By: JENNIFER GARNER (AUTH_RP)
Title: TECHNICAL SUMMARY AND DATA GAP WORKPLAN-PART 1
Title Link: https://geotracker.waterboards.ca.gov/esi/uploads/geo_report/1831866204/SL18229627.PDF

Document Type: Site Documents **Document Date:** 10/10/2006
Type: LETTER **Submitted:**
Submitted By: CHERIE MCCAULOU (REGULATOR)
Title: ELECTRONIC SUBMITTAL OF INFORMATION
Title Link: https://geotracker.waterboards.ca.gov/site_documents/4061797916/e%2Ddocs%20%2D%20Hexion%2Epdf

Document Type: Site Documents **Document Date:** 1/28/2014
Type: WELL DESTRUCTION REPORT **Submitted:**
Submitted By: ARCADIS (AUTH_RP)
Title: MOMENTIVE WELL ABANDONMENT REPORT
Title Link: https://geotracker.waterboards.ca.gov/esi/uploads/geo_report/6193474948/SL18229627.PDF

Document Type: Site Documents **Document Date:** 10/25/2013
Type: STATUS / PROGRESS REPORTS **Submitted:**
Submitted By: ARCADIS (AUTH_RP)
Title: MONTHLY STATUS REPORT - OCTOBER 2013
Title Link: https://geotracker.waterboards.ca.gov/esi/uploads/geo_report/3053901016/SL18229627.PDF

Document Type: Monitoring Reports **Document Date:** 2/14/2020*
Type: MONITORING REPORT - SEMI-ANNUALLY **Submitted:**
Submitted By: ARCADIS (AUTH_RP)
Title: 2019 SECOND SEMIANNUAL GROUNDWATER MONITORING AND STATUS REPORT
Title Link: https://geotracker.waterboards.ca.gov/esi/uploads/geo_report/7308663427/SL18229627.PDF

Document Type: Monitoring Reports **Document Date:** 8/29/2018
Type: MONITORING REPORT - SEMI-ANNUALLY **Submitted:**
Submitted By: ARCADIS (AUTH_RP)
Title: FIRST SEMI-ANNUAL 2018 GROUNDWATER MONITORING AND SAMPLING REPORT
Title Link: https://geotracker.waterboards.ca.gov/esi/uploads/geo_report/8626172006/SL18229627.PDF

Document Type: Monitoring Reports **Document Date:** 8/14/2017*
Type: MONITORING REPORT - SEMI-ANNUALLY **Submitted:**

Submitted By: ARCADIS (AUTH_RP)
Title: SEMI-ANNUAL GROUNDWATER MONITORING AND STATUS REPORT JAN - JUNE 2017
Title Link: https://geotracker.waterboards.ca.gov/esi/uploads/geo_report/4472658157/SL18229627.PDF

Document Type: Site Documents **Document Date:** 9/23/2013
Type: NPDES / WDR REPORTS **Submitted:**
Submitted By: MADELEINE LITTLE (REGULATOR)
Title: AUGUST 2013 GW DISCHARGE REPORT
Title Link: https://geotracker.waterboards.ca.gov/view_documents?global_id=SL18229627&document_id=6002903

Document Type: Monitoring Reports **Document Date:** 2/14/2012*
Type: MONITORING REPORT - SEMI-ANNUALLY **Submitted:**
Submitted By: ARCADIS (AUTH_RP)
Title: SECOND SEMI-ANNUAL 2011 GROUNDWATER MONITORING REPORT
Title Link: https://geotracker.waterboards.ca.gov/esi/uploads/geo_report/2490354418/SL18229627.PDF

Document Type: Site Documents **Document Date:** 7/16/2013
Type: STATUS / PROGRESS REPORTS **Submitted:**
Submitted By: ARCADIS (AUTH_RP)
Title: MONTHLY STATUS REPORT - JULY 2013
Title Link: https://geotracker.waterboards.ca.gov/esi/uploads/geo_report/2316657781/SL18229627.PDF

Document Type: Site Documents **Document Date:** 2/29/2012
Type: CORRESPONDENCE **Submitted:**
Submitted By: MADELEINE LITTLE (REGULATOR)
Title: RESPONSE TO CONDITIONAL APPROVAL ON RESULTS OF VOC SOIL EXCAVATION AND ERD PILOT TESTING AND WPS
Title Link: https://geotracker.waterboards.ca.gov/view_documents?global_id=SL18229627&document_id=6002890

Document Type: Site Documents **Document Date:** 1/19/2023
Type: STAFF LETTER **Submitted:**
Submitted By: KATHERINE WARD (REGULATOR)
Title: APPROVE VIMS CONSTRUCTION COMPLETION REPORT AND REVISED VIMS MONITORING PLAN
Title Link: https://geotracker.waterboards.ca.gov/view_documents?global_id=SL18229627&enforcement_id=6523722

Document Type: Site Documents **Document Date:** 10/14/2022
Type: SOIL VAPOR INTRUSION INVESTIGATION WORKPLAN **Submitted:**
Submitted By: ARCADIS (AUTH_RP)
Title: VAPOR INTRUSION MITIGATION SYSTEM MONITORING PLAN
Title Link: https://geotracker.waterboards.ca.gov/esi/uploads/geo_report/5479358255/SL18229627.PDF

Document Type: Site Documents **Document Date:** 10/14/2022
Type: WELL INSTALLATION REPORT **Submitted:**
Submitted By: ARCADIS (AUTH_RP)
Title: VAPOR INTRUSION MITIGATION SYSTEM CONSTRUCTION COMPLETION REPORT
Title Link: https://geotracker.waterboards.ca.gov/esi/uploads/geo_report/2999617397/SL18229627.PDF

Document Type: Site Documents **Document Date:** 7/9/2021
Type: ANNUAL ESTIMATION LETTER **Submitted:**
Submitted By: CHERIE MCCAULOU (REGULATOR)
Title: REGIONAL WATER BOARD OVERSIGHT ANNUAL ESTIMATE LETTER FOR FY 21-22
Title Link: https://geotracker.waterboards.ca.gov/view_documents?global_id=SL18229627&enforcement_id=6470840

Document Type: Site Documents **Document Date:** 3/16/2015
Type: WELL DESTRUCTION WORKPLAN **Submitted:**
Submitted By: ARCADIS (AUTH_RP)
Title: WELL ABANDONMENT WORK PLAN
Title Link: https://geotracker.waterboards.ca.gov/esi/uploads/geo_report/4131181836/SL18229627.PDF

Document Type: Site Documents **Document Date:** 4/28/2006
Type: LETTER **Submitted:**
Submitted By: CHERIE MCCAULOU (REGULATOR)
Title: DEADLINE FOR SUBMITTAL OF DATA GAP REPORT AND REMEDIAL ACTION PLAN
Title Link: https://geotracker.waterboards.ca.gov/site_documents/9246795475/Hexion%5Fdeadline%20ext%2Epdf

Document Type: Site Documents **Document Date:** 10/9/1997
Type: CORRESPONDENCE **Submitted:**
Submitted By: CAROLYN LAM (REGULATOR)

Title: GROUNDWATER REMEDIATION AT 41100 BOYCE ROAD, FREMONT
Title Link: https://geotracker.waterboards.ca.gov/view_documents?global_id=SL18229627&document_id=5843921

Document Type: Monitoring Reports **Document Date:** 2/15/2022
Type: MONITORING REPORT - SEMI-ANNUALLY **Submitted:**
Submitted By: ARCADIS (AUTH_RP)
Title: 2021 SECOND SEMIANNUAL GROUNDWATER MONITORING AND STATUS REPORT
Title Link: https://geotracker.waterboards.ca.gov/esi/uploads/geo_report/2169116437/SL18229627.PDF

Document Type: Monitoring Reports **Document Date:** 2/15/2022
Type: MONITORING REPORT - SEMI-ANNUALLY **Submitted:**
Submitted By: ARCADIS (AUTH_RP)
Title: 2021 SECOND SEMIANNUAL GROUNDWATER MONITORING AND STATUS REPORT
Title Link: https://geotracker.waterboards.ca.gov/esi/uploads/geo_report/7696536600/SL18229627.PDF

Document Type: Monitoring Reports **Document Date:** 2/14/2018*
Type: MONITORING REPORT - SEMI-ANNUALLY **Submitted:**
Submitted By: ARCADIS (AUTH_RP)
Title: SEMI-ANNUAL GROUNDWATER MONITORING AND STATUS REPORT JUNE 2017 - JANUARY 2018
Title Link: https://geotracker.waterboards.ca.gov/esi/uploads/geo_report/9291090548/SL18229627.PDF

Document Type: Site Documents **Document Date:** 3/14/2014
Type: 13267 REQUIREMENT **Submitted:**
Submitted By: CHERIE MCCAULOU (REGULATOR)
Title: CONDITIONAL APPROVAL OF WORK PLAN FOR UST (DIESEL) REMOVAL AND REMEDIAL EXCAVATION ACTIVITIES AT FORMER MOMENTIVE SPECIALTY CHEMICALS, 41100 BOYCE ROAD, FREMONT, ALAMEDA COUNTY.
Title Link: https://geotracker.waterboards.ca.gov/view_documents?global_id=SL18229627&enforcement_id=6196244

Document Type: Site Documents **Document Date:** 2/21/2014*
Type: FIVE YEAR REVIEW COMPLETE **Submitted:**
Submitted By: ARCADIS (AUTH_RP)
Title: MOMENTIVE FIVE YEAR STATUS REPORT
Title Link: https://geotracker.waterboards.ca.gov/esi/uploads/geo_report/6232454419/SL18229627.PDF

Document Type: Site Documents **Document Date:** 11/27/2013
Type: STATUS / PROGRESS REPORTS **Submitted:**
Submitted By: ARCADIS (AUTH_RP)
Title: MONTHLY STATUS REPORT - NOVEMBER 2013
Title Link: https://geotracker.waterboards.ca.gov/esi/uploads/geo_report/3773780167/SL18229627.PDF

Document Type: Monitoring Reports **Document Date:** 8/12/2011*
Type: MONITORING REPORT - SEMI-ANNUALLY **Submitted:**
Submitted By: ARCADIS (AUTH_RP)
Title: 2011 SEMI-ANNUAL GROUNDWATER REPORT
Title Link: https://geotracker.waterboards.ca.gov/esi/uploads/geo_report/6510752379/SL18229627.PDF

Document Type: Monitoring Reports **Document Date:** 8/12/2010*
Type: MONITORING REPORT - SEMI-ANNUALLY **Submitted:**
Submitted By: ARCADIS (AUTH_RP)
Title: FIRST SEMI-ANNUAL 2010 GMR_20100812
Title Link: https://geotracker.waterboards.ca.gov/esi/uploads/geo_report/3497786760/SL18229627.PDF

Document Type: Site Documents **Document Date:** 5/13/2013*
Type: STATUS / PROGRESS REPORTS **Submitted:**
Submitted By: ARCADIS (AUTH_RP)
Title: MONTHLY STATUS REPORT - APRIL 2013
Title Link: https://geotracker.waterboards.ca.gov/esi/uploads/geo_report/5197385668/SL18229627.PDF

Document Type: Site Documents **Document Date:** 5/7/2013*
Type: SITE ASSESSMENT REPORT **Submitted:**
Submitted By: ARCADIS (AUTH_RP)
Title: SUPPLEMENTAL PHASE I-II SITE ASSESSMENT REPORTS
Title Link: https://geotracker.waterboards.ca.gov/esi/uploads/geo_report/5498293042/SL18229627.PDF

Document Type: Site Documents **Document Date:** 3/20/2013
Type: NPDES / WDR REPORTS **Submitted:**
Submitted By: MADELEINE LITTLE (REGULATOR)
Title: FEBRUARY 2013 GW DISCHARGE PERMIT REPORT

Title Link: https://geotracker.waterboards.ca.gov/view_documents?global_id=SL18229627&document_id=6002893

Document Type: Site Documents **Document Date:** 10/27/2010
Type: CORRESPONDENCE **Submitted:**
Submitted By: CHERIE MCCAULOU (REGULATOR)
Title: LETTER NOTIFICATION FOR BUSINESS NAME CHANGE
Title Link: https://geotracker.waterboards.ca.gov/view_documents?global_id=SL18229627&document_id=5698109

Document Type: Site Documents **Document Date:** 1/29/2010
Type: PILOT STUDY / TREATABILITY WORKPLAN **Submitted:**
Submitted By: ARCADIS (AUTH_RP)
Title: PRE-REMEDIATION INVESTIGATION SUMMARY REPORT WORK PLAN
Title Link: https://geotracker.waterboards.ca.gov/esi/uploads/geo_report/7840310513/SL18229627.PDF

Document Type: Site Documents **Document Date:** 6/30/2009
Type: REMEDIAL INVESTIGATION WORKPLAN **Submitted:**
Submitted By: ARCADIS (AUTH_RP)
Title: PRE-REMEDY INVESTIGATION WORK PLAN
Title Link: https://geotracker.waterboards.ca.gov/esi/uploads/geo_report/7207147181/SL18229627.PDF

Document Type: Site Documents **Document Date:** 1/5/2023
Type: EMAIL CORRESPONDENCE **Submitted:**
Submitted By: KATHERINE WARD (REGULATOR)
Title: EMAIL REGARDING FIVE-YEAR REVIEW AND RESPONSE TO COMMENTS
Title Link: https://geotracker.waterboards.ca.gov/view_documents?global_id=SL18229627&enforcement_id=6521420

Document Type: Site Documents **Document Date:** 9/6/2022
Type: EMAIL CORRESPONDENCE **Submitted:**
Submitted By: KATHERINE WARD (REGULATOR)
Title: EMAIL AGREEMENT FOR SUBMITTAL OF VIMS DOCUMENTS IN PARALLEL WITH PLANNED GEOTECHNICAL
Title Link: https://geotracker.waterboards.ca.gov/view_documents?global_id=SL18229627&enforcement_id=6504338

Document Type: Site Documents **Document Date:** 6/20/2022
Type: ANNUAL ESTIMATION LETTER **Submitted:**
Submitted By: KATHERINE WARD (REGULATOR)
Title: ANNUAL ESTIMATE LETTER 2022-2023
Title Link: https://geotracker.waterboards.ca.gov/view_documents?global_id=SL18229627&enforcement_id=6497258

Document Type: Site Documents **Document Date:** 6/5/2007
Type: REPORTS - REMEDIAL ACTION RPT. **Submitted:**
Submitted By: JENNIFER GARNER (AUTH_RP)
Title: REVISED DRAFT REMEDIAL ACTION PLAN, PART 2
Title Link: https://geotracker.waterboards.ca.gov/esi/uploads/geo_report/1551696598/SL18229627.PDF

Document Type: Site Documents **Document Date:** 5/31/2007
Type: REPORTS - INVESTIGATION RPT. **Submitted:**
Submitted By: JENNIFER GARNER (AUTH_RP)
Title: DATA GAP INVESTIGATION REPORT-PART 5
Title Link: https://geotracker.waterboards.ca.gov/esi/uploads/geo_report/3653399407/SL18229627.PDF

Document Type: Site Documents **Document Date:** 6/20/2013
Type: NPDES / WDR REPORTS **Submitted:**
Submitted By: MADELEINE LITTLE (REGULATOR)
Title: MAY 2013 GW DISCHARGE PERMIT REPORT
Title Link: https://geotracker.waterboards.ca.gov/view_documents?global_id=SL18229627&document_id=6002897

Document Type: Site Documents **Document Date:** 4/11/2013
Type: NPDES / WDR REPORTS **Submitted:**
Submitted By: MADELEINE LITTLE (REGULATOR)
Title: MARCH 2013 GW DISCHARGE PERMIT REPORT
Title Link: https://geotracker.waterboards.ca.gov/view_documents?global_id=SL18229627&document_id=6002895

Document Type: Site Documents **Document Date:** 1/14/2013
Type: NPDES / WDR REPORTS **Submitted:**
Submitted By: MADELEINE LITTLE (REGULATOR)
Title: NOVEMBER 2012 GW DISCHARGE REPORT
Title Link: https://geotracker.waterboards.ca.gov/view_documents?global_id=SL18229627&document_id=6002886

Document Type: Site Documents **Document Date:** 10/19/2012
Type: NPDES / WDR REPORTS **Submitted:**
Submitted By: MADELEINE LITTLE (REGULATOR)
Title: SEPTEMBER 2012 GW DISCHARGE REPORT
Title Link: https://geotracker.waterboards.ca.gov/view_documents?global_id=SL18229627&document_id=6002908

Document Type: Site Documents **Document Date:** 7/19/2012
Type: NPDES / WDR REPORTS **Submitted:**
Submitted By: MADELEINE LITTLE (REGULATOR)
Title: JUNE 2012 GW DISCHARGE PERMIT REPORT
Title Link: https://geotracker.waterboards.ca.gov/view_documents?global_id=SL18229627&document_id=6002900

Document Type: Site Documents **Document Date:** 7/13/2012
Type: NPDES / WDR REPORTS **Submitted:**
Submitted By: MADELEINE LITTLE (REGULATOR)
Title: MAY 2012 GW DISCHARGE PERMIT REPORT
Title Link: https://geotracker.waterboards.ca.gov/view_documents?global_id=SL18229627&document_id=6002899

Document Type: Site Documents **Document Date:** 3/29/2012
Type: OTHER WORKPLAN **Submitted:**
Submitted By: MADELEINE LITTLE (REGULATOR)
Title: (DRAFT) CLOSURE PLAN FOR MOMENTIVE SPECIALTY CHEMICALS, INC.
Title Link: https://geotracker.waterboards.ca.gov/view_documents?global_id=SL18229627&document_id=6002894

Document Type: Site Documents **Document Date:** 10/28/2011
Type: PILOT STUDY/ TREATABILITY REPORT **Submitted:**
Submitted By: ARCADIS (AUTH_RP)
Title: PILOT TEST REPORT, EXCAVATION AND DESIGN WORK PLAN
Title Link: https://geotracker.waterboards.ca.gov/esi/uploads/geo_report/2883850038/SL18229627.PDF

Document Type: Site Documents **Document Date:** 3/30/2011
Type: STAFF LETTER **Submitted:**
Submitted By: CHERIE MCCAULOU (REGULATOR)
Title: APPROVAL OF WORK PLAN FOR WELL INSTALLATION FOR ERD PILOT TESTING
Title Link: https://geotracker.waterboards.ca.gov/view_documents?global_id=SL18229627&enforcement_id=6082916

Document Type: Site Documents **Document Date:** 6/8/2010
Type: STAFF LETTER **Submitted:**
Submitted By: CHERIE MCCAULOU (REGULATOR)
Title: APPROVAL OF PRE-REMEDIATION INVESTIGATION REPORT
Title Link: https://geotracker.waterboards.ca.gov/view_documents?global_id=SL18229627&enforcement_id=6053263

Document Type: Site Documents **Document Date:** 3/11/2010
Type: OTHER WORKPLAN **Submitted:**
Submitted By: MADELEINE LITTLE (REGULATOR)
Title: REVISED RISK MITIGATION PLAN
Title Link: https://geotracker.waterboards.ca.gov/view_documents?global_id=SL18229627&document_id=6002892

Document Type: Site Documents **Document Date:** 1/13/2016*
Type: WELL DESTRUCTION REPORT **Submitted:**
Submitted By: ARCADIS (AUTH_RP)
Title: WELL ABANDONMENT ADDENDUM REPORT
Title Link: https://geotracker.waterboards.ca.gov/esi/uploads/geo_report/1476389288/SL18229627.PDF

Document Type: Site Documents **Document Date:** 12/19/2014*
Type: PILOT STUDY/ TREATABILITY REPORT **Submitted:**
Submitted By: ARCADIS (AUTH_RP)
Title: IN-SITU CHEMICAL OXIDATION PILOT TEST STATUS REPORT
Title Link: https://geotracker.waterboards.ca.gov/esi/uploads/geo_report/2140371739/SL18229627.PDF

Document Type: Site Documents **Document Date:** 1/31/2008
Type: CAP/RAP - FINAL REMEDIATION / DESIGN PLAN **Submitted:**
Submitted By: ARCADIS (AUTH_RP)
Title: FINAL REMEDIAL ACTION PLAN
Title Link: https://geotracker.waterboards.ca.gov/esi/uploads/geo_report/3391183435/SL18229627.PDF

Document Type: Site Documents **Document Date:** 8/11/2006
Type: LETTER **Submitted:**

Submitted By: CHERIE MCCAULOU (REGULATOR)
Title: APPROVAL OF SOIL VAPOR SURVEY WORK PLAN FOR HEXION SPECIALTY CHEMICALS, INC.
Title Link: https://geotracker.waterboards.ca.gov/site_documents/3861591935/hexion%202%2Epdf

Document Type: Site Documents **Document Date:** 8/5/2014
Type: STAFF LETTER **Submitted:**
Submitted By: CHERIE MCCAULOU (REGULATOR)
Title: APPROVAL OF WORK PLAN FOR IN-SITU CHEMICAL OXIDATION PILOT TESTING AT MOMENTIVE SITE, (FORMERLY HEXION AND BORDEN), 41100 BOYCE ROAD, FREMONT, ALAMEDA COUNTY
Title Link: https://geotracker.waterboards.ca.gov/view_documents?global_id=SL18229627&enforcement_id=6215276

Document Type: Site Documents **Document Date:** 7/16/2014
Type: MEETING **Submitted:**
Submitted By: CHERIE MCCAULOU (REGULATOR)
Title: MEETING WITH REGIONAL BOARD - STATUS OF REMEDIATION AND PLANNED ISCO PILOT TESTING
Title Link: https://geotracker.waterboards.ca.gov/view_documents?global_id=SL18229627&enforcement_id=6212674

Document Type: Site Documents **Document Date:** 7/14/2005
Type: **Submitted:**
Submitted By: (REGULATOR)
Title: B-5 SUPPLEMENTAL INVESTIGATION REPORT
Title Link: https://geotracker.waterboards.ca.gov/site_documents/4624592423/B%2D5%20Supplemental%20Investigation%20Report%2Epdf

Document Type: Site Documents **Document Date:** 6/17/2005
Type: CLEAN-UP AND ABATEMENT ORDER **Submitted:**
Submitted By: CHERIE MCCAULOU (REGULATOR)
Title: ORDER NO. R2005-0024 AMENDING SCR ORDER NO. 91-134
Title Link: https://geotracker.waterboards.ca.gov/view_documents?global_id=SL18229627&enforcement_id=5995606

Document Type: Site Documents **Document Date:** 9/15/1997
Type: CORRESPONDENCE **Submitted:**
Submitted By: CAROLYN LAM (REGULATOR)
Title: RESPONSE TO STAFF LETTER OF FINAL PERFORMANCE EVALUATION REPORT 6.17.1997
Title Link: https://geotracker.waterboards.ca.gov/view_documents?global_id=SL18229627&document_id=5843923

Document Type: Monitoring Reports **Document Date:** 2/14/2023
Type: MONITORING REPORT - SEMI-ANNUALLY **Submitted:**
Submitted By: ARCADIS (AUTH_RP)
Title: 2022 SECOND SEMIANNUAL GROUNDWATER MONITORING AND STATUS REPORT
Title Link: https://geotracker.waterboards.ca.gov/esi/uploads/geo_report/2783172249/SL18229627.PDF

Document Type: Monitoring Reports **Document Date:** 2/15/2021*
Type: MONITORING REPORT - SEMI-ANNUALLY **Submitted:**
Submitted By: ARCADIS (AUTH_RP)
Title: 2020 SECOND SEMIANNUAL GROUNDWATER MONITORING AND STATUS REPORT
Title Link: https://geotracker.waterboards.ca.gov/esi/uploads/geo_report/6836647748/SL18229627.PDF

Document Type: Monitoring Reports **Document Date:** 8/14/2020*
Type: MONITORING REPORT - SEMI-ANNUALLY **Submitted:**
Submitted By: ARCADIS (AUTH_RP)
Title: 2020 FIRST SEMIANNUAL GROUNDWATER MONITORING AND STATUS REPORT
Title Link: https://geotracker.waterboards.ca.gov/esi/uploads/geo_report/2558254539/SL18229627.PDF

Document Type: Monitoring Reports **Document Date:** 8/15/2019*
Type: MONITORING REPORT - SEMI-ANNUALLY **Submitted:**
Submitted By: ARCADIS (AUTH_RP)
Title: FIRST SEMI-ANNUAL 2019 GROUNDWATER MONITORING AND SAMPLING REPORT
Title Link: https://geotracker.waterboards.ca.gov/esi/uploads/geo_report/6332888126/SL18229627.PDF

Document Type: Monitoring Reports **Document Date:** 2/15/2019*
Type: MONITORING REPORT - SEMI-ANNUALLY **Submitted:**
Submitted By: ARCADIS (AUTH_RP)
Title: SECOND HALF 2018 MONITORING REPORT
Title Link: https://geotracker.waterboards.ca.gov/esi/uploads/geo_report/6279904305/SL18229627.PDF

Document Type: Monitoring Reports **Document Date:** 8/14/2012*
Type: MONITORING REPORT - SEMI-ANNUALLY **Submitted:**
Submitted By: ARCADIS (AUTH_RP)

Title: FIRST HALF 2012 SEMI-ANNUAL MONITORING REPORT
Title Link: https://geotracker.waterboards.ca.gov/esi/uploads/geo_report/4080762743/SL18229627.PDF

Document Type: Site Documents **Document Date:** 7/1/2014
Type: PILOT STUDY / TREATABILITY WORKPLAN **Submitted:**
Submitted By: ARCADIS (AUTH_RP)
Title: MOMENTIVE WORK PLAN FOR IN-SITU CHEMICAL OXIDATION PILOT TESTING
Title Link: https://geotracker.waterboards.ca.gov/esi/uploads/geo_report/6899879217/SL18229627.PDF

Document Type: Site Documents **Document Date:** 1/14/2014
Type: NPDES / WDR REPORTS **Submitted:**
Submitted By: MADELEINE LITTLE (REGULATOR)
Title: DECEMBER 2013 GW DISCHARGE PERMIT REPORT
Title Link: https://geotracker.waterboards.ca.gov/view_documents?global_id=SL18229627&document_id=6002885

Document Type: Site Documents **Document Date:** 12/31/2013
Type: STATUS / PROGRESS REPORTS **Submitted:**
Submitted By: ARCADIS (AUTH_RP)
Title: MONTHLY STATUS REPORT - DECEMBER 2013
Title Link: https://geotracker.waterboards.ca.gov/esi/uploads/geo_report/5383353948/SL18229627.PDF

Document Type: Site Documents **Document Date:** 11/19/2013
Type: STAFF LETTER **Submitted:**
Submitted By: CHERIE MCCAULOU (REGULATOR)
Title: CONDITIONAL APPROVAL OF WELL ABANDONMENT, 41000 BOYCE ROAD, FREMONT, ALAMEDA COUNTY
Title Link: https://geotracker.waterboards.ca.gov/view_documents?global_id=SL18229627&enforcement_id=6183074

Document Type: Site Documents **Document Date:** 9/24/2013
Type: PROGRESS REPORT (SOIL/GW/ UPDATES) **Submitted:**
Submitted By: MADELEINE LITTLE (REGULATOR)
Title: MONTHLY SUMMARY REPORT AUGUST 2013
Title Link: https://geotracker.waterboards.ca.gov/view_documents?global_id=SL18229627&document_id=6002906

Document Type: Site Documents **Document Date:** 1/19/2023
Type: STAFF LETTER **Submitted:**
Submitted By: KATHERINE WARD (REGULATOR)
Title: REQUEST FOR FIVE-YEAR REVIEW
Title Link: https://geotracker.waterboards.ca.gov/view_documents?global_id=SL18229627&enforcement_id=6523721

Document Type: Site Documents **Document Date:** 6/12/2020
Type: ANNUAL ESTIMATION LETTER **Submitted:**
Submitted By: FEI ZHAO (REGULATOR)
Title: FY 20-21 ANNUAL ESTIMATION LETTER
Title Link: https://geotracker.waterboards.ca.gov/view_documents?global_id=SL18229627&enforcement_id=6438151

Document Type: Site Documents **Document Date:** 4/13/2020*
Type: RISK ASSESSMENT REPORT **Submitted:**
Submitted By: ARCADIS (AUTH_RP)
Title: HUMAN HEALTH RISK ASSESSMENT
Title Link: https://geotracker.waterboards.ca.gov/esi/uploads/geo_report/8289846599/SL18229627.PDF

Document Type: Site Documents **Document Date:** 3/25/2020
Type: TECHNICAL CORRESPONDENCE / ASSISTANCE / OTHER **Submitted:**
Submitted By: CHERIE MCCAULOU (REGULATOR)
Title: EMAIL REGARDING COMPLIANCE SAMPLING SCHEDULE.
Title Link: https://geotracker.waterboards.ca.gov/view_documents?global_id=SL18229627&enforcement_id=6430993

Document Type: Site Documents **Document Date:** 10/16/2019
Type: OTHER REPORT / DOCUMENT **Submitted:**
Submitted By: ARCADIS (AUTH_RP)
Title: REVISED 2019 FYR COVER LETTER.DOCX
Title Link: https://geotracker.waterboards.ca.gov/esi/uploads/geo_report/7057049691/SL18229627.PDF

Document Type: Site Documents **Document Date:** 11/30/2016*
Type: REMEDIAL PROGRESS REPORT **Submitted:**
Submitted By: ARCADIS (AUTH_RP)
Title: 2016 ISCO FULL-SCALE CONSTRUCTION COMPLETION REPORT
Title Link: https://geotracker.waterboards.ca.gov/esi/uploads/geo_report/9116752326/SL18229627.PDF

Document Type: Site Documents **Document Date:** 7/15/2015
Type: ANNUAL ESTIMATION LETTER **Submitted:**
Submitted By: ASHA TURMAN (REGULATOR)
Title: ANNUAL ESTIMATE FOR SCP COST RECOVERY OVERSIGHT FOR HEXION INC., (AKA: MOMENTIVE SPECIALTY CHEMICALS INC., HEXION SPECIALTY CHEMICALS INC., AND BORDEN PACKAGING AND INDUSTRIAL PRODUCTS INC.) AT 41100 BOYCE ROAD, FREMONT, ALAMEDA COUNTY
Title Link: https://geotracker.waterboards.ca.gov/view_documents?global_id=SL18229627&enforcement_id=6252667

Document Type: Site Documents **Document Date:** 7/1/2015
Type: EMAIL CORRESPONDENCE **Submitted:**
Submitted By: CHERIE MCCAULOU (REGULATOR)
Title: REGIONAL BOARD STAFF EMAIL TO FREMONT FIRE DEPARTMENT - RESIDUAL CONTAMINATION, VAPOR INTRUSION MITIGATION AND DEVELOPMENTATBILITY FOR HEXION SITE, 41100 BOYCE ROAD, FREMONT.
Title Link: https://geotracker.waterboards.ca.gov/view_documents?global_id=SL18229627&enforcement_id=6250615

Document Type: Site Documents **Document Date:** 4/14/2015
Type: OTHER WORKPLAN **Submitted:**
Submitted By: CHERIE MCCAULOU (REGULATOR)
Title: INTERIM WELL MODIFICATION WORK PLAN FOR THE HEXION SITE
Title Link: https://geotracker.waterboards.ca.gov/view_documents?global_id=SL18229627&document_id=5837880

Document Type: Site Documents **Document Date:** 4/7/2015
Type: STAFF LETTER **Submitted:**
Submitted By: CHERIE MCCAULOU (REGULATOR)
Title: CONDITIONAL APPROVAL OF 2015 WELL ABANDONMENT WORK PLAN AND REQUIREMENT FOR WELL ABANDONMENT REPORT AND PROPOSAL FOR A REVISED SELF-MONITORING PLAN
Title Link: https://geotracker.waterboards.ca.gov/view_documents?global_id=SL18229627&enforcement_id=6241229

Document Type: Site Documents **Document Date:** 1/17/2013
Type: NPDES / WDR REPORTS **Submitted:**
Submitted By: MADELEINE LITTLE (REGULATOR)
Title: DECEMBER 2012 GW DISCHARGE PERMIT REPORT
Title Link: https://geotracker.waterboards.ca.gov/view_documents?global_id=SL18229627&document_id=6002951

Document Type: Site Documents **Document Date:** 11/26/2012
Type: NPDES / WDR REPORTS **Submitted:**
Submitted By: MADELEINE LITTLE (REGULATOR)
Title: OCTOBER 2012 GW DISCHARGE REPORT
Title Link: https://geotracker.waterboards.ca.gov/view_documents?global_id=SL18229627&document_id=6002911

Document Type: Site Documents **Document Date:** 1/21/2009
Type: CORRESPONDENCE **Submitted:**
Submitted By: ARCADIS (AUTH_RP)
Title: FINAL SITE CLEANUP REQUIREMENTS ORDER
Title Link: https://geotracker.waterboards.ca.gov/esi/uploads/geo_report/1076203703/SL18229627.PDF

Document Type: Site Documents **Document Date:** 12/5/2007
Type: STAFF LETTER **Submitted:**
Submitted By: CHERIE MCCAULOU (REGULATOR)
Title: APPROVAL OF WROK PLAN FOR ADDITIONAL CHACTERIZATION
Title Link: https://geotracker.waterboards.ca.gov/view_documents?global_id=SL18229627&enforcement_id=5995610

Document Type: Site Documents **Document Date:** 11/30/2007
Type: CORRECTIVE ACTION PLAN / REMEDIAL ACTION PLAN - ADDENDUM **Submitted:**
Submitted By: ARCADIS (AUTH_RP)
Title: CONCEPTUAL DESIGN REPORT
Title Link: https://geotracker.waterboards.ca.gov/esi/uploads/geo_report/7922982633/SL18229627.PDF

Document Type: Site Documents **Document Date:** 11/16/2022
Type: STAFF LETTER **Submitted:**
Submitted By: KATHERINE WARD (REGULATOR)
Title: REQUEST FOR REVISED VIMS MONITORING PLAN
Title Link: https://geotracker.waterboards.ca.gov/view_documents?global_id=SL18229627&enforcement_id=6513945

Document Type: Site Documents **Document Date:** 10/8/2019
Type: TECHNICAL CORRESPONDENCE / **Submitted:**

ASSISTANCE / OTHER
Submitted By: CHERIE MCCAULOU (REGULATOR)
Title: EMAIL - HEXION CONTACT PERSON FOR SB COST RECOVERY BILLING
Title Link: https://geotracker.waterboards.ca.gov/view_documents?global_id=SL18229627&enforcement_id=6418482

Document Type: Site Documents **Document Date:** 4/15/2019
Type: OTHER REPORT / DOCUMENT **Submitted:**
Submitted By: CHERIE MCCAULOU (REGULATOR)
Title: EASEMENT, REMEDIATION AND ENVIRONMENTAL RESTRICTION AGREEMENT BETWEEN 41100 BOYCE ROAD LLC AND MOMENTIVE SPECIALTY CHEMICALS, INC.
Title Link: https://geotracker.waterboards.ca.gov/view_documents?global_id=SL18229627&document_id=5990502

Document Type: Site Documents **Document Date:** 7/5/2018
Type: ANNUAL ESTIMATION LETTER **Submitted:**
Submitted By: CHERIE MCCAULOU (REGULATOR)
Title: ANNUAL ESTIMATE LETTER FOR FY 18-19 FOR FORMER HEXION-BORDEN CHEMICAL SITE AT 41100 BOYCE ROAD, FREMONT.
Title Link: https://geotracker.waterboards.ca.gov/view_documents?global_id=SL18229627&enforcement_id=6363186

Document Type: Site Documents **Document Date:** 1/5/2006
Type: NOTIFICATION - PUBLIC PARTICIPATION DOCUMENT **Submitted:**
Submitted By: CHERIE MCCAULOU (REGULATOR)
Title: NOTIFICATION OF SITE CLEANUP OVERSIGHT
Title Link: https://geotracker.waterboards.ca.gov/view_documents?global_id=SL18229627&enforcement_id=5995592

Document Type: Site Documents **Document Date:** 3/22/2005
Type: **Submitted:**
Submitted By: CHERIE MCCAULOU (REGULATOR)
Title: DATA GAP INVESTIGATION 3/16/05
Title Link: https://geotracker.waterboards.ca.gov/site_documents/8923993766/borden%20datagap%20wp%2Epdf

Document Type: Monitoring Reports **Document Date:** 8/15/2022
Type: MONITORING REPORT - SEMI-ANNUALLY **Submitted:**
Submitted By: ARCADIS (AUTH_RP)
Title: 2022 FIRST SEMIANNUAL GROUNDWATER MONITORING AND STATUS REPORT
Title Link: https://geotracker.waterboards.ca.gov/esi/uploads/geo_report/9665286600/SL18229627.PDF

Document Type: Monitoring Reports **Document Date:** 2/15/2016
Type: MONITORING REPORT - SEMI-ANNUALLY **Submitted:**
Submitted By: ARCADIS (AUTH_RP)
Title: SECOND SEMI-ANNUAL 2015 GROUNDWTER MONITORING REPORT
Title Link: https://geotracker.waterboards.ca.gov/esi/uploads/geo_report/7949144363/SL18229627.PDF

Document Type: Monitoring Reports **Document Date:** 2/14/2014
Type: MONITORING REPORT - SEMI-ANNUALLY **Submitted:**
Submitted By: ARCADIS (AUTH_RP)
Title: 2ND HALF 2013 SEMI-ANNUAL GROUNDWATER MONITORING REPORT
Title Link: https://geotracker.waterboards.ca.gov/esi/uploads/geo_report/6899049878/SL18229627.PDF

Document Type: Monitoring Reports **Document Date:** 8/14/2013
Type: MONITORING REPORT - SEMI-ANNUALLY **Submitted:**
Submitted By: ARCADIS (AUTH_RP)
Title: FIRST HALF 2013 SEMI-ANNUAL MONITORING AND STATUS REPORT
Title Link: https://geotracker.waterboards.ca.gov/esi/uploads/geo_report/7356736660/SL18229627.PDF

Document Type: Site Documents **Document Date:** 6/17/2014
Type: PROGRESS REPORT (SOIL/GW/ UPDATES) **Submitted:**
Submitted By: MADELEINE LITTLE (REGULATOR)
Title: MONTHLY SUMMARY REPORT MAY-JUNE 2014
Title Link: https://geotracker.waterboards.ca.gov/view_documents?global_id=SL18229627&document_id=6002898

Document Type: Site Documents **Document Date:** 2/6/2014
Type: NPDES / WDR REPORTS **Submitted:**
Submitted By: MADELEINE LITTLE (REGULATOR)
Title: JANUARY 2014 GW DISCHARGE PERMIT REPORT
Title Link: https://geotracker.waterboards.ca.gov/view_documents?global_id=SL18229627&document_id=6002888

Document Type: Site Documents **Document Date:** 7/3/2013

Type: COST RECOVERY AGREEMENT / N. OF REIMBURSEMENT **Submitted:**
Submitted By: MICHAEL WRIGLEY (REGULATOR)
Title: ANNUAL ESTIMATE LETTER FOR COST RECOVERY
Title Link: https://geotracker.waterboards.ca.gov/view_documents?global_id=SL18229627&enforcement_id=6166470

Document Type: Monitoring Reports **Document Date:** 6/5/2007
Type: MONITORING REPORT - ANNUALLY **Submitted:**
Submitted By: JENNIFER GARNER (AUTH_RP)
Title: 2006 ANNUAL GROUNDWATER MONITORING AND SAMPLING REPORT
Title Link: https://geotracker.waterboards.ca.gov/esi/uploads/geo_report/8284960687/SL18229627.PDF

Document Type: Site Documents **Document Date:** 12/15/2022
Type: SOIL VAPOR INTRUSION INVESTIGATION WORKPLAN **Submitted:**
Submitted By: ARCADIS (AUTH_RP)
Title: REVISED VAPOR INTRUSION MITIGATION SYSTEM MONITORING PLAN
Title Link: https://geotracker.waterboards.ca.gov/esi/uploads/geo_report/6156950771/SL18229627.PDF

Document Type: Site Documents **Document Date:** 8/16/2022
Type: STAFF LETTER **Submitted:**
Submitted By: KATHERINE WARD (REGULATOR)
Title: FOLLOW-UP TO JULY 5 2022 MEETING - REQUEST FOR VIMS REPORTS AND ADDITIONAL GROUNDWATER TREATMENT OPTIONS
Title Link: https://geotracker.waterboards.ca.gov/view_documents?global_id=SL18229627&enforcement_id=6502284

Document Type: Site Documents **Document Date:** 10/16/2019
Type: FIVE YEAR REVIEW COMPLETE **Submitted:**
Submitted By: ARCADIS (AUTH_RP)
Title: HEXION 2019 FIVE YEAR REPORT_2019-06-14_REVISED
Title Link: https://geotracker.waterboards.ca.gov/esi/uploads/geo_report/3774191081/SL18229627.PDF

Document Type: Site Documents **Document Date:** 10/16/2019
Type: VERBAL COMMUNICATION **Submitted:**
Submitted By: CHERIE MCCAULOU (REGULATOR)
Title: HEXION FREMONT UPDATE
Title Link: https://geotracker.waterboards.ca.gov/view_documents?global_id=SL18229627&enforcement_id=6418479

Document Type: Site Documents **Document Date:** 6/4/2019
Type: CORRESPONDENCE **Submitted:**
Submitted By: CHERIE MCCAULOU (REGULATOR)
Title: PLANNED ACTIONS FOR FY 19-20 AT HEXION SITE
Title Link: https://geotracker.waterboards.ca.gov/view_documents?global_id=SL18229627&document_id=5995128

Document Type: Site Documents **Document Date:** 3/31/2017
Type: SOIL VAPOR INTRUSION INVESTIGATION REPORT **Submitted:**
Submitted By: CHERIE MCCAULOU (REGULATOR)
Title: FIRST SEMI-ANNUAL INDOOR AIR QULAITY MONITORING REPORT
Title Link: https://geotracker.waterboards.ca.gov/view_documents?global_id=SL18229627&document_id=5916447

Document Type: Site Documents **Document Date:** 4/24/2015
Type: OTHER WORKPLAN **Submitted:**
Submitted By: ARCADIS (AUTH_RP)
Title: WELL HEAD MODIFICATION WORK PLAN
Title Link: https://geotracker.waterboards.ca.gov/esi/uploads/geo_report/8031927525/SL18229627.PDF

Document Type: Site Documents **Document Date:** 7/30/2014
Type: ANNUAL ESTIMATION LETTER **Submitted:**
Submitted By: ASHA TURMAN (REGULATOR)
Title: ANNUAL ESTIMATE FOR SCP COST RECOVERY OVERSIGHT – MOMENTIVE SPECIALTY CHEMICALS, INC., (FORMERLY HEXION SPECIALTY CHEMICALS, INC. AND BORDEN PACKAGING AND INDUSTRIAL PRODUCTS), 41100 BOYCE ROAD, FREMONT, ALAMEDA COUNTY
Title Link: https://geotracker.waterboards.ca.gov/view_documents?global_id=SL18229627&enforcement_id=6216320

Document Type: Site Documents **Document Date:** 4/3/2009
Type: STAFF LETTER **Submitted:**
Submitted By: CHERIE MCCAULOU (REGULATOR)
Title: APPROVAL OF TECHNICAL REPORT ON 2008 ANNUAL GROUNDWATER MONITORING AND SAMPLING<

HEXION SPECIALTY CHEMICALS
Title Link: https://geotracker.waterboards.ca.gov/view_documents?global_id=SL18229627&enforcement_id=6008604

Document Type: Site Documents **Document Date:** 1/3/2008
Type: LETTER **Submitted:**
Submitted By: CHERIE MCCAULOU (REGULATOR)
Title: RESPONSE TO REMEDIAL ACTION PLAN (RAP) CONCEPTUAL ADDENDUM
Title Link: https://geotracker.waterboards.ca.gov/site_documents/8587360978/Hexion%20RAP%20Conceptual%20Addendum%201%2D2%2D08%2Epdf

Document Type: Site Documents **Document Date:** 6/5/2007
Type: REPORTS - REMEDIAL ACTION RPT. **Submitted:**
Submitted By: JENNIFER GARNER (AUTH_RP)
Title: REVISED DRAFT REMEDIAL ACTION PLAN, PART 1
Title Link: https://geotracker.waterboards.ca.gov/esi/uploads/geo_report/8359237492/SL18229627.PDF

Document Type: Monitoring Reports **Document Date:** 2/15/2013
Type: MONITORING REPORT - SEMI-ANNUALLY **Submitted:**
Submitted By: ARCADIS (AUTH_RP)
Title: 2012 2ND SEMI-ANNUAL REPORT 021513
Title Link: https://geotracker.waterboards.ca.gov/esi/uploads/geo_report/4511432707/SL18229627.PDF

Document Type: Site Documents **Document Date:** 5/19/2014
Type: NPDES / WDR REPORTS **Submitted:**
Submitted By: MADELEINE LITTLE (REGULATOR)
Title: APRIL 2014 GW DISCHARGE REPORT
Title Link: https://geotracker.waterboards.ca.gov/view_documents?global_id=SL18229627&document_id=6002896

Document Type: Site Documents **Document Date:** 4/14/2014
Type: NPDES / WDR REPORTS **Submitted:**
Submitted By: MADELEINE LITTLE (REGULATOR)
Title: MARCH 2014 GW DISCHARGE PERMIT REPORT
Title Link: https://geotracker.waterboards.ca.gov/view_documents?global_id=SL18229627&document_id=6002891

Document Type: Site Documents **Document Date:** 1/29/2014
Type: SOIL AND WATER INVESTIGATION WORKPLAN **Submitted:**
Submitted By: ARCADIS (AUTH_RP)
Title: MOMENTIVE ADDITIONAL SITE INVESTIGATION WORK PLAN
Title Link: https://geotracker.waterboards.ca.gov/esi/uploads/geo_report/4262534439/SL18229627.PDF

Document Type: Site Documents **Document Date:** 12/30/2013*
Type: OTHER REPORT / DOCUMENT **Submitted:**
Submitted By: ARCADIS (AUTH_RP)
Title: MOMENTIVE - RECENT INVESTIGATION ANALYSIS AND PROPOSED PATH FORWARD
Title Link: https://geotracker.waterboards.ca.gov/esi/uploads/geo_report/1236855685/SL18229627.PDF

Document Type: Site Documents **Document Date:** 12/23/2013
Type: TANK REMOVAL WORKPLAN **Submitted:**
Submitted By: MADELEINE LITTLE (REGULATOR)
Title: WORKPLAN FOR UST REMOVAL AND REMEDIAL EXCAVATION ACTIVITIES
Title Link: https://geotracker.waterboards.ca.gov/view_documents?global_id=SL18229627&document_id=6002913

Document Type: Site Documents **Document Date:** 12/17/2013
Type: OTHER REPORT / DOCUMENT **Submitted:**
Submitted By: MADELEINE LITTLE (REGULATOR)
Title: NOVEMBER 2013 GW DISCHARGE PERMIT REPORT REGARDING PERMIT GW-08-005
Title Link: https://geotracker.waterboards.ca.gov/view_documents?global_id=SL18229627&document_id=5995207

Document Type: Site Documents **Document Date:** 10/8/2013
Type: NPDES / WDR REPORTS **Submitted:**
Submitted By: MADELEINE LITTLE (REGULATOR)
Title: SEPTEMBER 2013 GW DISCHARGE REPORT
Title Link: https://geotracker.waterboards.ca.gov/view_documents?global_id=SL18229627&document_id=6002907

Document Type: Site Documents **Document Date:** 8/16/2013
Type: STATUS / PROGRESS REPORTS **Submitted:**
Submitted By: ARCADIS (AUTH_RP)
Title: MONTHLY STATUS REPORT - AUGUST 2013

Title Link: https://geotracker.waterboards.ca.gov/esi/uploads/geo_report/1602288424/SL18229627.PDF

Document Type: Site Documents **Document Date:** 7/18/2013
Type: NPDES / WDR REPORTS **Submitted:**
Submitted By: MADELEINE LITTLE (REGULATOR)
Title: JUNE 2013 GW DISCHARGE PERMIT REPORT
Title Link: https://geotracker.waterboards.ca.gov/view_documents?global_id=SL18229627&document_id=6002955

Document Type: Monitoring Reports **Document Date:** 2/14/2011*
Type: MONITORING REPORT - SEMI-ANNUALLY **Submitted:**
Submitted By: ARCADIS (AUTH_RP)
Title: SECOND SEMI-ANNUAL 2010 GMR_20110214
Title Link: https://geotracker.waterboards.ca.gov/esi/uploads/geo_report/1647171974/SL18229627.PDF

Document Type: Monitoring Reports **Document Date:** 8/13/2009
Type: MONITORING REPORT - SEMI-ANNUALLY **Submitted:**
Submitted By: ARCADIS (AUTH_RP)
Title: 2009 FIRST SEMIANNUAL GROUNDWATER MONITORING REPORT
Title Link: https://geotracker.waterboards.ca.gov/esi/uploads/geo_report/3484643399/SL18229627.PDF

Document Type: Site Documents **Document Date:** 1/29/2010
Type: PILOT STUDY/ TREATABILITY REPORT **Submitted:**
Submitted By: ARCADIS (AUTH_RP)
Title: PRE-REMEDY SUMMARY REPORT
Title Link: https://geotracker.waterboards.ca.gov/esi/uploads/geo_report/1445390999/SL18229627.PDF

Document Type: Site Documents **Document Date:** 9/10/2009
Type: STAFF LETTER **Submitted:**
Submitted By: CHERIE MCCAULOU (REGULATOR)
Title: CONDITIONAL APPROVAL OF PRE-REMEDIATION INVESTIGATION WORK PLAN
Title Link: https://geotracker.waterboards.ca.gov/view_documents?global_id=SL18229627&enforcement_id=6029750

Sites from GeoTracker Search - Site Maps (as of May 25, 2023)

Submitted: 4/25/2011*
Submitted By: ARCADIS (AUTH_RP)
Title: RW-01 (RW-01)
Link: https://geotracker.waterboards.ca.gov/esi/uploads/geo_bore/7050627946/SL18229627.PDF

Submitted: 4/29/2011*
Submitted By: ARCADIS (AUTH_RP)
Title: TEMP-10SE (TEMP-10SE)
Link: https://geotracker.waterboards.ca.gov/esi/uploads/geo_bore/6764958202/SL18229627.PDF

Submitted: 4/29/2011*
Submitted By: ARCADIS (AUTH_RP)
Title: TEMP-30S (TEMP-30S)
Link: https://geotracker.waterboards.ca.gov/esi/uploads/geo_bore/5682595670/SL18229627.PDF

Submitted: 4/29/2011*
Submitted By: ARCADIS (AUTH_RP)
Title: TEMP-30W (TEMP-30W)
Link: https://geotracker.waterboards.ca.gov/esi/uploads/geo_bore/9558359801/SL18229627.PDF

Submitted: 4/29/2011*
Submitted By: ARCADIS (AUTH_RP)
Title: SB-03 (SB-3)
Link: https://geotracker.waterboards.ca.gov/esi/uploads/geo_bore/9001282691/SL18229627.PDF

Submitted: 4/29/2011*
Submitted By: ARCADIS (AUTH_RP)
Title: SB-07 (SB-7)
Link: https://geotracker.waterboards.ca.gov/esi/uploads/geo_bore/3746179163/SL18229627.PDF

Submitted: 4/29/2011*
Submitted By: ARCADIS (AUTH_RP)
Title: SB-13 (SB-13)
Link: https://geotracker.waterboards.ca.gov/esi/uploads/geo_bore/8901513636/SL18229627.PDF

Submitted: 4/29/2011*
Submitted By: ARCADIS (AUTH_RP)
Title: RZ-2C (RZ-2C)
Link: https://geotracker.waterboards.ca.gov/esi/uploads/geo_bore/7183664977/SL18229627.PDF

Submitted: 4/29/2011*
Submitted By: ARCADIS (AUTH_RP)
Title: SB-26 (SB-26)
Link: https://geotracker.waterboards.ca.gov/esi/uploads/geo_bore/8003529369/SL18229627.PDF

Submitted: 4/25/2011*
Submitted By: ARCADIS (AUTH_RP)
Title: B-02 (B-02)
Link: https://geotracker.waterboards.ca.gov/esi/uploads/geo_bore/6410914123/SL18229627.PDF

Submitted: 4/25/2011*
Submitted By: ARCADIS (AUTH_RP)
Title: GEW-14 (GEW-14)
Link: https://geotracker.waterboards.ca.gov/esi/uploads/geo_bore/9759198784/SL18229627.PDF

Submitted: 4/29/2011*
Submitted By: ARCADIS (AUTH_RP)
Title: TEMP-10SW (TEMP-10SW)
Link: https://geotracker.waterboards.ca.gov/esi/uploads/geo_bore/7746366143/SL18229627.PDF

Submitted: 4/29/2011*
Submitted By: ARCADIS (AUTH_RP)
Title: TEMP-20S (TEMP-20S)
Link: https://geotracker.waterboards.ca.gov/esi/uploads/geo_bore/1408798158/SL18229627.PDF

Submitted: 4/29/2011*
Submitted By: ARCADIS (AUTH_RP)
Title: TEMP-20W (TEMP-20W)
Link: https://geotracker.waterboards.ca.gov/esi/uploads/geo_bore/5512267351/SL18229627.PDF

Submitted: 4/29/2011*
Submitted By: ARCADIS (AUTH_RP)
Title: SB-05 (SB-5)
Link: https://geotracker.waterboards.ca.gov/esi/uploads/geo_bore/1535491228/SL18229627.PDF

Submitted: 4/29/2011*
Submitted By: ARCADIS (AUTH_RP)
Title: SB-06 (SB-6)
Link: https://geotracker.waterboards.ca.gov/esi/uploads/geo_bore/8296305358/SL18229627.PDF

Submitted: 5/31/2007
Submitted By: JENNIFER GARNER (AUTH_RP)
Title: GEO_MAP
Link: https://geotracker.waterboards.ca.gov/esi/uploads/geo_map/8025547623/SL18229627.pdf

Submitted: 4/29/2011*
Submitted By: ARCADIS (AUTH_RP)
Title: TEMP-30SW (TEMP-30SW)
Link: https://geotracker.waterboards.ca.gov/esi/uploads/geo_bore/2107981383/SL18229627.PDF

Submitted: 4/29/2011*
Submitted By: ARCADIS (AUTH_RP)
Title: RZ-2B (RZ-2B)
Link: https://geotracker.waterboards.ca.gov/esi/uploads/geo_bore/2220600903/SL18229627.PDF

Submitted: 4/29/2011*
Submitted By: ARCADIS (AUTH_RP)
Title: SB-02 (SB-2)
Link: https://geotracker.waterboards.ca.gov/esi/uploads/geo_bore/5571557581/SL18229627.PDF

Submitted: 6/11/2007
Submitted By: JENNIFER GARNER (AUTH_RP)
Title: GEO_MAP

Link: https://geotracker.waterboards.ca.gov/esi/uploads/geo_map/4872881829/SL18229627.pdf

Submitted: 4/29/2011*
Submitted By: ARCADIS (AUTH_RP)
Title: SB-28 (SB-28)
Link: https://geotracker.waterboards.ca.gov/esi/uploads/geo_bore/8295407891/SL18229627.PDF

Submitted: 4/29/2011*
Submitted By: ARCADIS (AUTH_RP)
Title: SB-36 (SB-36)
Link: https://geotracker.waterboards.ca.gov/esi/uploads/geo_bore/6664834558/SL18229627.PDF

Submitted: 4/29/2011*
Submitted By: ARCADIS (AUTH_RP)
Title: SB-37 (SB-37)
Link: https://geotracker.waterboards.ca.gov/esi/uploads/geo_bore/4001337707/SL18229627.PDF

Submitted: 4/25/2011*
Submitted By: ARCADIS (AUTH_RP)
Title: OB-01 (OB-01)
Link: https://geotracker.waterboards.ca.gov/esi/uploads/geo_bore/1824259459/SL18229627.PDF

Submitted: 4/29/2011*
Submitted By: ARCADIS (AUTH_RP)
Title: TEMP-5SE (TEMP-5SE)
Link: https://geotracker.waterboards.ca.gov/esi/uploads/geo_bore/7299637794/SL18229627.PDF

Submitted: 4/29/2011*
Submitted By: ARCADIS (AUTH_RP)
Title: SB-01 (SB-1)
Link: https://geotracker.waterboards.ca.gov/esi/uploads/geo_bore/8978041887/SL18229627.PDF

Submitted: 4/29/2011*
Submitted By: ARCADIS (AUTH_RP)
Title: SB-04 (SB-4)
Link: https://geotracker.waterboards.ca.gov/esi/uploads/geo_bore/7896499574/SL18229627.PDF

Submitted: 4/29/2011*
Submitted By: ARCADIS (AUTH_RP)
Title: SB-35 (SB-35)
Link: https://geotracker.waterboards.ca.gov/esi/uploads/geo_bore/7825333595/SL18229627.PDF

Sites from GeoTracker Search - Cleanup Status History (as of May 25, 2023)

Status: Open - Remediation
Date: 4/3/2009

Status: Open - Remediation
Date: 3/30/2001

Status: Open - Case Begin Date
Date: 1/1/1983

Status: Open - Remediation
Date: 1/1/1994

697	4 of 9	NNW	0.41 / 2,161.98	19.35 / 14	**BORDEN CHEMICAL** **41100 BOYCE ROAD** **FREMONT CA 94538**	ENVIROSTOR

Estor/EPA ID:	01280009	**Assembly District:**	24
Site Code:		**Senate District:**	10
Nat Priority List:	NO	**Permit Renewal Lead:**	
APN:	NONE SPECIFIED	**Public Partici Spclst:**	
Census Tract:	6001441503	**Project Manager:**	
Site Type:	* HISTORICAL	**County:**	ALAMEDA
Address Description:	41100 BOYCE ROAD	**Latitude:**	37.512701

Map Key	Number of Records	Direction	Distance (mi/ft)	Elev/Diff (ft)	Site	DB

Office: CLEANUP BERKELEY
Special Program:
Funding:
Cleanup Status: REFER: RWQCB AS OF 11/2/1992
Cleanup Oversight Agencies: NONE SPECIFIED
School District:
Past Use that Caused Contam: NONE SPECIFIED
Potential Media Affected: NONE SPECIFIED
Potential Contamin of Concern:

POLYMERIC RESIN WASTE
UNSPECIFIED ORGANIC LIQUID MIXTURE

Site History:

Longitude: -121.988608
Acres: NONE SPECIFIED
Supervisor:

Status: REFER: RWQCB
Program Type: HISTORICAL
CalEnviroScreen Score: 40-45%
Summary Link: https://www.envirostor.dtsc.ca.gov/public/profile_report?global_id=01280009

Completed Activities

Title: Removal Action Completion Report
Title Link:
Area Name:
Area Link:
Sub Area:
Sub Area Link:
Document Type: Removal Action Completion Report
Date Completed: 1/1/1984
Comments: Removal Action. This activity was originally counted as a site certification. The 01/01/84 date was selected because it provided the earliest statute of limitations date. DTSC oversaw the removal of 6,100 gallons of contaminated liquids, 350 drums, and 8 cubic yards of contaminated soil.

Title: Site Screening
Title Link:
Area Name:
Area Link:
Sub Area:
Sub Area Link:
Document Type: Site Screening
Date Completed: 11/2/1992
Comments: Region 2 staff received Groundwater Technology/Character- ization and Feasibility Study for this site. The submittal outlined proposed remedial work on groundwater solvent plumes required under a RWQCB order. There are three major areas of soil and groundwater contamination: 1) a clorinated organics plume near the center of the facility; 2) a methanol plume near the southern portion of the site; and 3) a diesel plume which overlaps the methanol plume. The plumes are not flowing off-site. A groundwater extraction and treatment system is being planned. Extraction by a network of shallow wells will be followed by a fixed-film bioreactor treating 60 lbs/day organics. Waste discharge requirements of 1 ppm of VOCs will be met. Ketones have been diminished but acetone and MEK are still present at 100 mg/l and PCBs at 12 mg/l. Due to the presence of contamination, DTSC will delete this site from the list of Certified Sites and show the site as referred to the RWQCB.

697	5 of 9	NNW	0.41 / 2,161.98	19.35 / 14	**BORDEN INC- FREMONT ADHESIVES AND CHEM** **41100 BOYCE RD** **FREMONT CA 94538**	SEMS ARCHIVE

Site ID: 0901637
EPA ID: CAD086167384
Superfund Alt Agmt: No
Federal Facility: No
FF Docket: No
NPL: Not on the NPL
Non NPL Status: NFRAP-Site does not qualify for the NPL based on existing information

FIPS Code: 06001
Cong District: 10
Region: 09
County: ALAMEDA

Action Information

Operable Units:	00	**Qual:**	
Action Code:	VS	**SEQ:**	1
Action Name:	ARCH SITE	**FF:**	N
Start Actual:		**FF Docket:**	N
Finish Actual:	03/01/1985	**Region:**	09
Curr Action Lead:	EPA Perf In-Hse		

Operable Units:	00	**Qual:**	N
Action Code:	SI	**SEQ:**	1
Action Name:	SI	**FF:**	N
Start Actual:		**FF Docket:**	N
Finish Actual:	03/01/1985	**Region:**	09
Curr Action Lead:	EPA Perf		

Operable Units:	00	**Qual:**	L
Action Code:	PA	**SEQ:**	1
Action Name:	PA	**FF:**	N
Start Actual:		**FF Docket:**	N
Finish Actual:	04/01/1980	**Region:**	09
Curr Action Lead:	EPA Perf		

Operable Units:	00	**Qual:**	
Action Code:	DS	**SEQ:**	1
Action Name:	DISCVRY	**FF:**	N
Start Actual:	11/01/1979	**FF Docket:**	N
Finish Actual:	11/01/1979	**Region:**	09
Curr Action Lead:	EPA Perf		

---

697 **6 of 9** **NNW** **0.41 / 2,161.98** **19.35 / 14** **Borden Chemical**
41100 Boyce
Fremont CA 94538 **CDO/CAO**

Facility ID:	210059	**Design Flow:**	
Facility Type:	Industrial	**Complexity:**	
Status:		**Pretreatment:**	
Status Date:		**Fee Code:**	
Place Type:	Facility	**SIC Code 1:**	2891
Place Sub Type:		**SIC Desc 1:**	Adhesives and Sealants
Agency Type:		**SIC Code 2:**	
No of Agencies:		**SIC Desc 2:**	
Program:		**SIC Code 3:**	
No of Programs:		**SIC Desc 3:**	
WD ID:		**NAICS Code 1:**	
Reg Measure ID:		**NAICS Desc 1:**	
Region 1:		**NAICS Code 2:**	
Order No:		**NAICS Desc 2:**	
NPDES No Cano:		**NAICS Code 3:**	
Major Minor:		**NAICS Desc 3:**	
NPDES Type:		**No of Places:**	1
Reclamation:		**Staff Assigned:**	
Dredge Fill Fee:		**Place County:**	Alameda
A301H:		**Place Latitude:**	37.510976
Effective Date:		**Place Longitude:**	-121.990691
Region:	2	**Source of Facility:**	Enf Action
Agency Name:			
Status 1:	Active		
Facility Waste Type:			
Facility Waste Type 3:			
Facility Waste Type 4:			
Facility Waste Type 2:			
Title:	Enforcement - 2 019125N02		
Description:	SCR-		
Threat to Water Quality:			
Reg Measure Type:			
Program 1:	ENFCAO		
No of Programs 1:	1		
Enforcement ID EID:	222411		

Order Resolution No:	91-134
Enforcement Action Type:	Clean-up and Abatement Order
Effective Date 1:	9/18/1991
Year Effective:	
Adoption Issuance Date:	
Achieve Date:	
Year Effective2:	
ACL Issuance Date:	
EPL Issuance Date:	
Latest Milestone Completion Da:	
Total Assessment Amount:	0
Initial Assessed Amount:	0
Liability Amount:	0
Project Amount:	0
Application Fee Amt Received:	
Liability Paid:	0
Project Completed:	0
Total Paid Completed Amount:	0
Agency Issuing Enf:	
Date of Oldest Violation Linke:	
Rank 1 Violations:	0
Rank 2 Violations:	0
Rank 3 Violations:	0
Unclassified Violations:	0
Atox Violations No:	0
Expiration Review Date:	
Termination Date:	
WDR Review Amend:	
WDR Review Revise Renew:	
WDR Review Resc Ind:	
WDR Review No Action Required:	
WDR Review Pending:	
WDR Review Planned:	
Status Enrollee:	
Individual General:	
No of Staff Assigned:	
Supervisor:	
No of Supervisors:	
Direction Voice:	
Region 2:	2
Assigned Staff:	
No of Assigned Staff:	
Supervisor2:	
No of Supervisors 1:	1

Program Category:		**Tot No of VIO Linked :**	0
Program Category 1:	UNREGS	**Ctox Violations No:**	0
Late Report VIO No:	0	**Dfcnt Monitor VIO No:**	0
OEV VIO No:	0	**Dfcnt Report VIO No:**	0
Other Codes VIO No:	0	**Enfcmt Act VIO No:**	0
Permit Condit VIO No:	0	**Fees Violations No:**	0
Pretreatment VIO No:	0	**Groundwater VIO No:**	0
SSO Violations No:	0	**Hydro Mod VIO No:**	0
Surface Wtr VIO No:	0	**Effluent MMP Serious:**	0
SWPPP Violations No:	0	**Chronic MMP:**	0
Total MMP VIO No:	0	**Report MMP Serious:**	0
Priority Violations:	0	**Economic Benefit:**	
BMP Violations No:	0	**Staff Cost:**	
Cat1 Violations No:	0	**Max Pot Liability:**	
Cat2 Violations No:	0	**Termination Date 1:**	
Reporting F to Notify VIO No:	0		
Unauthorized Discharge VIO No:	0		
Basin Plan Prohibition VIO:	0		

Map Key	Number of Records	Direction	Distance (mi/ft)	Elev/Diff (ft)	Site	DB
697	7 of 9	NNW	0.41 / 2,161.98	19.35 / 14	MOMENTIVE SPECIALTY CHEMICALS INC 41100 BOYCE ROAD FREMONT CA 94538	PCB

Site ID:	CAD086167384	**Mail Address 1:**	41100 BOYCE ROAD
Receive Date:		**Mail Address 2:**	
Generator:	Yes	**Mail Street No:**	
Storer:	No	**Mail City:**	FREMONT
Transporter:	No	**Mail State:**	CA
Disposer:	No	**Mail Zip:**	94538
Research:	No	**Mail Country:**	US
Smelter:	No	**Contact Name:**	DAVE SCHWARTZ
Cert Title:		**Contact Title:**	PRODUCTION ENGINEER
Cert Date:	11/9/2010 12:00:00 AM	**Contact Phone:**	510-492-0765
Cert Name:		**Contact Phone Ext:**	
Location Country:	US	**Contact Email:**	
State Name:	CALIFORNIA	**Owner Name:**	MOMENTIVE SPECIALTY CHEMICALS INC
Region:	09		

Map Key	Number of Records	Direction	Distance (mi/ft)	Elev/Diff (ft)	Site	DB
697	8 of 9	NNW	0.41 / 2,161.98	19.35 / 14	Borden Chemical 41100 Boyce Rd. Alameda CA 99999	SWF/LF

SWIS No:	01-CR-0009	**ARB District:**	Bay Area
Site ID:	40	**SWRCB Region:**	San Francisco Bay
EPA Fed Regist ID:		**Site Point of Cont:**	Sabra Ambrose
Site Op Status:	Closed	**Site ZIP:**	99999
Regulatory Status:	Pre-regulation	**County:**	Alameda
Site is Archived:	Yes	**Latitude:**	37.76667
Absorbed on:		**Longitude:**	-122.23333
Absorbed by:			
Site Inert Debris Eng Fill:	No		
Closed Illegal Aband:	Yes		
Closed Illegal Aband Cat:			
Finance Assuran Responsible:	No		
Incorporated City:	Alameda		
Local Government:	Alameda		
Reporting Agency Legal Name:	County of Alameda		
Reporting Agency Department:	Department of Environmental Health		
Enforcing Agency Legal Name:	County of Alameda		
Enforcing Agency Department:	Department of Environmental Health		

Extra Details

Site ID:	40	**Enforc Agency:**	
EPA Fed Reg ID:		**Absorbed By:**	
Regulatory Status:	Pre-regulation	**Absorbed On:**	
Operational Status:	Closed	**Point of Contact:**	Sabra Ambrose
Is Archived:	Yes	**County:**	Alameda
Fin Assuran Resp:	No		
Site Name:	Borden Chemical		
Enforc Agncy Dept:	Department of Environmental Health		
Enforc Agncy Lgl Nm:	County of Alameda		
Closed Illegal Aband:	Yes		
Inert Debris Eng Fill:	No		
Local Government:	Alameda		

Map Key	Number of Records	Direction	Distance (mi/ft)	Elev/Diff (ft)	Site	DB
697	9 of 9	NNW	0.41 / 2,161.98	19.35 / 14	WDR-BORDEN CHEMICAL 41100 BOYCE ROAD FREMONT CA 94538	WMUD

Wmu ID No:	2 019125002	**Npid:**	
Wds ID No:	2 019125002	**Rptf:**	Q
Swis ID No:		**Sic1:**	2891

Reg ID No:		**Sic2:**	
Edit Date:		**Swat Anms:**	BORDEN CHEMICAL
Last Edit:		**Swat Fnms:**	
Region:	2	**Atyp:**	PR
County:	01	**Anms:**	BORDEN INC.
Wds:	TRUE	**Adep:**	PLANT MANAGER
Msw:	FALSE	**A Street:**	41100 BOYCE ROAD
Superorder:		**A City:**	FREMONT ,CA
Sc15:	TRUE	**A Zip:**	94538
Swat:	TRUE	**A County:**	FRANK TEJERA
Tpca:	FALSE	**Afon:**	4156574500
Rcra:	FALSE	**Lnms:**	
Dod:		**Ldep:**	
Rbpo:	RRR	**L Street:**	
Openpub:	FALSE	**L City:**	
Waste List:		**L State:**	CA
Tot Wmus:	1	**L Zip:**	
Secrange:		**L County:**	
Basemer:		**Lfon:**	
Fcnt:	FRANK TEJERA	**Ttwq:**	2
Fdep:		**Toxi:**	N
F State:	CA	**Cplx:**	B
Ffon:	4156574500	**Wdrs:**	A
Ftyp:	IND	**Wtp1:**	DPROCES
Tonnage:	0	**Wtp2:**	DSLDWST
Fac Comment:			

WMU Details

Wmu ID:	2 019125002-01	**G Monitor:**	TRUE
Edit Date:	21-Jan-1992	**S Monitor:**	FALSE
Last Edit:	SVMSVMSVM	**V Monitor:**	FALSE
Wmu Type:	SURF. IMP.	**G Back:**	2
Wmu Name:	BORDEN CHEMICAL	**S Back:**	0
Wmustatus:	UNDER CLOSURE	**V Back:**	0
Wmu Size:	.83	**G Nonback:**	7
Listed:		**S Nonback:**	0
Printed:		**V Nonback:**	0
Msw:	FALSE	**G Date:**	
Superorder:		**S Date:**	
Sc15:	TRUE	**V Date:**	
Swat:	TRUE	**Perm Test:**	
Tpca:	FALSE	**Gw Depth:**	40
Rcra:	FALSE	**Precip:**	16
Dod:	FALSE	**Site Alt:**	FALSE
Old Class:		**Site Alta:**	FALSE
Old Waste:		**Line Alt:**	FALSE
Old First:	17-May-1977	**Line Alta:**	FALSE
New Class:		**Lcrs Alt:**	FALSE
New Waste:	DESIGNATED	**Lcrs Alta:**	FALSE
New First:		**Composite:**	
Stat Date:	29-Jul-1982	**Line Des:**	FALSE
Cap Year:		**Liner1:**	TRUE
Closeplan:	FALSE	**Line1 Type:**	CONCRETE
Township:		**Liner2:**	FALSE
Fault Name:	UNKNOWN	**Line2 Type:**	
Fault Distance:		**Liner3:**	FALSE
Withquake:	FALSE	**Line3 Type:**	
Type Op:			

Gen Com1:	FACILITY HAS THREE OTHER SURFACE IMPOUNDMENTS THAT ARE UNDER CLOSURE.
Gen Com2:	
Gen Com3:	
Gen Com4:	
Formation:	UNKNOWN
Form Type:	OTHER
Form Permit:	UNKNOWN
Form Com1:	SITE IS UNDERLAIN BY INTERBEDDED LAYERS OF SILTY CLAYS, CLAYS, AND
Form Com2:	CLAYEY SILTS.

Map Key	Number of Records	Direction	Distance (mi/ft)	Elev/Diff (ft)	Site	DB

Form Com3:	
Form Com4:	
Liner Com:	
Lcrs:	FALSE
Lcrs Type:	
Lcrs Des:	FALSE
Cons Com1:	
Cons Com2:	
Cons Com3:	
Cons Com4:	

698 *1 of 2* *NNW* *0.49 / 2,610.30* *21.09 / 16* ***FLEMING FREMONT DIVISION***
5900 STEWART AVENUE
FREMONT CA 94538 ***LUST***

Global ID:	T0600100596	**Census Tract:**	6001441503
Status Date:	5/28/2013	**Match Key:**	T0600100596
Case Type:	LUST CLEANUP SITE	**County:**	ALAMEDA
Oil Field:		**Latitude:**	37.512802
Oil Field Operator:		**Longitude:**	-121.982527
Status:	OPEN - ELIGIBLE FOR CLOSURE	**RWQCB Region:**	

LUST Cleanup Sites from GeoTracker Cleanup Sites Data Download - Facilities Detail

CUF Case:	YES
Lead Agency:	SAN FRANCISCO BAY RWQCB (REGION 2)
Case Worker:	SZ
Local Agency:	ALAMEDA COUNTY WATER DISTRICT
RB Case No:	01-0646
Local Case No:	TT0047
File Location:	Local Agency
Potential COC:	Diesel
Potential Media of Concern:	Other Groundwater (uses other than drinking water)
Begin Date:	8/12/1988
How Discovered:	Tank Closure
How Discovered Description:	
Stop Method:	
Stop Description:	
Calwater Watershed Name:	Santa Clara - Fremont Bayside (205.20)
DWR GW Subbasin Name:	Santa Clara Valley - Niles Cone (2-009.01)
Disadvantaged Community:	
CalEnvScreen Score:	
Coordinate Source:	Google Geocode
Discharge Cause:	Physc / Mech Damage
Discharge Source:	Tank
EPA Region:	9
Leak Reported Dt:	1988-08-12 00:00:00
Military DoD Site:	No
No Further Action Dt:	
Qty Rlsd Gallons:	
Facility Project Sub Type:	
Calenviroscreen 3 Score:	41-45%
Calenviroscreen 4 Score:	40-45%
Site History:	

The subject 23-acre property (Site) is completely developed with asphalt pavement and a single, oversize industrial warehouse with a 10-acre footprint. Sysco San Francisco (Sysco), a commercial food stuff delivery company currently operates on Site. The nature and extent of petroleum hydrocarbons at the former Fleming Site have been extensively monitored. The former Fleming underground fuel storage tanks (UST), and area of affected groundwater, generally on the eastern portion of the property, is defined by interior wells MW-2 through MW-4, MW-10 through MW-12, MW-18, MW-19, and well CET-4. Down gradient wells from the former USTs and area of affected groundwater is defined by wells MW-5 through MW-8, and wells MW-14 through MW-17. Benzene was detected in CET-4 at a concentration of 11 micrograms per liter (ìg/L); minor levels of Toluene at 2.1 ìg/L; Ethyl benzene was detected in CET-4 at 15 ìg/L; and Total Xylenes were detected in CET-4 at 2.2 ìg/L. Total Petroleum Hydrocarbons as gasoline (TPH-G) were detected in CET-4 at 2,500 ìg/L and MW-12 at 460 ìg/L. Detections for TPH as diesel (TPH-D) were found in all wells sampled this quarter. The highest concentration was found in MW-10 at 6,300 ìg/L. Detections of methyl tert-butyl ether (MTBE) were found only in wells MW-10 at 1.8 ìg/L, and MW-11 at 1.5 ìg/L.

LUST Cleanup Sites from GeoTracker Cleanup Sites Data Download - Regulatory Activity

Action Type: ENFORCEMENT
Date : 6/29/2023
Action: Deadline Extension

LUST Cleanup Sites from GeoTracker Cleanup Sites Data Download - Regulatory Contacts

Contact Type: Local Agency Caseworker - Primary Caseworker
Contact Name: SELIM ZEYREK
Organization Name: ALAMEDA COUNTY WATER DISTRICT
Address: 43885 SOUTH GRIMMER BLVD
City: FREMONT
Email: selim.zeyrek@acwd.com
Phone No:

Contact Type: Regional Board Caseworker
Contact Name: LAUREN KAHAPEA
Organization Name: SAN FRANCISCO BAY RWQCB (REGION 2)
Address: 1515 Clay Street
City: OAKLAND
Email: lauren.kahapea@waterboards.ca.gov
Phone No: 5106222343

LUST Cleanup Sites from GeoTracker Cleanup Sites Data Download - Status History

Status: Open - Case Begin Date
Status Date: 8/12/1988

Status: Open - Site Assessment
Status Date: 4/1/1989

Status: Open - Site Assessment
Status Date: 8/19/1988

Status: Open - Eligible for Closure
Status Date: 5/28/2013

LUST Sites from GeoTracker Search - Regulatory Profile

Site Facility Name: FLEMING FREMONT DIVISION
Site Facility Type: LUST CLEANUP SITE
Cleanup Status: OPEN - ELIGIBLE FOR CLOSURE
Address: 5900 STEWART AVENUE
City: FREMONT
Zip: 94538
County: ALAMEDA
Report Link: https://geotracker.waterboards.ca.gov/profile_report?global_id=T0600100596
Cleanup Status Detail: OPEN - ELIGIBLE FOR CLOSURE AS OF 5/28/2013
Project Status:
Cleanup History Link: https://geotracker.waterboards.ca.gov/profile_report_include?global_id=T0600100596&tabname=regulatoryhistory
Potential COC: DIESEL
Potential Media of Concern: OTHER GROUNDWATER (USES OTHER THAN DRINKING WATER)
File Location: LOCAL AGENCY
User Defined Beneficial Use:
Designated Beneficial Use: MUN, AGR, IND, PROC
DWR GW Sub Basin: Santa Clara Valley - Niles Cone (2-009.01)
Calwater Watershed Name: Santa Clara - Fremont Bayside (205.20)
Post Closure Site Management:
Future Land Use:
Cleanup Oversight Agencies: ALAMEDA COUNTY WATER DISTRICT (LEAD) - CASE #: TT0047
CASEWORKER: SELIM ZEYREK
SAN FRANCISCO BAY RWQCB (REGION 2) (LEAD) - CASE #: 01-0646
CASEWORKER: LAUREN KAHAPEA
San Francisco Bay RWQCB (Region 2) is the official lead agency for this case. Pursuant to a 1996 cooperative

agreement (updated in 2013) between the two agencies, ACWD only provides day-to-day oversight.

CUF Claim No: 2860
CUF Priority Assig: D
CUF Amount Paid: $702,262
WDR Place Type:
WDR File No:
WDR Order No:
Project Oversight Agencies:
Facility Type:
Composting Method:
Grndwtr Monitoring Frequency: # OF WELLS MONITORED - SEMI-ANNUALLY : 16
Designated Beneficial Use Desc: Municipal and Domestic Supply, Agricultural Supply, Industrial Service Supply, Industrial Process Supply
Site History:

The subject 23-acre property (Site) is completely developed with asphalt pavement and a single, oversize industrial warehouse with a 10-acre footprint. Sysco San Francisco (Sysco), a commercial food stuff delivery company currently operates on Site. The nature and extent of petroleum hydrocarbons at the former Fleming Site have been extensively monitored. The former Fleming underground fuel storage tanks (UST), and area of affected groundwater, generally on the eastern portion of the property, is defined by interior wells MW-2 through MW-4, MW-10 through MW-12, MW-18, MW-19, and well CET-4. Down gradient wells from the former USTs and area of affected groundwater is defined by wells MW-5 through MW-8, and wells MW-14 through MW-17. Benzene was detected in CET-4 at a concentration of 11 micrograms per liter (□g/L); minor levels of Toluene at 2.1 □g/L; Ethyl benzene was detected in CET-4 at 15 □g/L; and Total Xylenes were detected in CET-4 at 2.2 □g/L. Total Petroleum Hydrocarbons as gasoline (TPH-G) were detected in CET-4 at 2,500 □g/L and MW-12 at 460 □g/L. Detections for TPH as diesel (TPH-D) were found in all wells sampled this quarter. The highest concentration was found in MW-10 at 6,300 □g/L. Detections of methyl tert-butyl ether (MTBE) were found only in wells MW-10 at 1.8 □g/L, and MW-11 at 1.5 □g/L.

LUST Sites from GeoTracker Search - Cleanup Status History

Status: Open - Eligible for Closure
Date : 5/28/2013

Status: Open - Case Begin Date
Date : 8/12/1988

Status: Open - Site Assessment
Date : 8/19/1988

Status: Open - Site Assessment
Date : 4/1/1989

Sites from GeoTracker Search - Regulatory Activities (as of May 25, 2023)

Action Type: Enforcement/Orders
Action: Deadline Extension
Action Date: 4/27/2023
Received Issue Date: 4/27/2023
Doc Link: https://geotracker.waterboards.ca.gov/view_documents?global_id=T0600100596&enforcement_id=6539237&temptable=ENFORCEMENT
Title Description Comments:

Approval of Request for Deadline Extension

Action Type: Other Regulatory Actions
Action: Technical Correspondence / Assistance / Other
Action Date: 2/22/2023
Received Issue Date: 2/22/2023
Doc Link: https://geotracker.waterboards.ca.gov/view_documents?global_id=T0600100596&enforcement_id=6530790&temptable=ENFORCEMENT
Title Description Comments:

Well Destruction Request Letter

Action Type: Notices
Action: Notification - Public Notice of Case Closure

Action Date: 2/10/2022
Received Issue Date: 2/10/2022
Doc Link: https://geotracker.waterboards.ca.gov/view_documents?global_id=T0600100596&enforcement_id=6487509&temptable=ENFORCEMENT
Title Description Comments:

0047 Notice of Intent to Issue a Uniform Closure Letter 2-10-2022

Action Type: Other Regulatory Actions
Action: File review
Action Date: 6/21/2021
Received Issue Date: 6/21/2021
Doc Link:
Title Description Comments:

LTCP Checklist and Path to Closure Plan

Action Type: Other Regulatory Actions
Action: File review
Action Date: 6/25/2020
Received Issue Date: 6/25/2020
Doc Link:
Title Description Comments:

LTCP Checklist and Path to Closure Plan

Action Type: Other Regulatory Actions
Action: File Review - Closure
Action Date: 4/30/2014
Received Issue Date: 4/30/2014
Doc Link:
Title Description Comments:

File review to prepare case closure summary

Action Type: Other Regulatory Actions
Action: Clean Up Fund - Case Closure Review Summary Report (RSR)
Action Date: 4/2/2013
Received Issue Date: 4/2/2013
Doc Link: https://geotracker.waterboards.ca.gov/view_documents?global_id=T0600100596&enforcement_id=6394857&temptable=ENFORCEMENT
Title Description Comments:

USTCF 5-yr Preliminary Review

Action Type: Other Regulatory Actions
Action: File review
Action Date: 11/16/2011
Received Issue Date: 11/16/2011
Doc Link:
Title Description Comments:

File review to determine path moving forward

Action Type: Other Regulatory Actions
Action: Meeting
Action Date: 9/21/2009
Received Issue Date: 9/21/2009
Doc Link:
Title Description Comments:

Meeting with Consultant, Lawyer, and RP / Discuss future scope of work for site since funding ends in November

Action Type: Response Requested - Other

Action: Correspondence
Action Date: 4/20/1990
Received Issue Date: 4/20/1990
Doc Link: https://geotracker.waterboards.ca.gov/view_documents_all?global_id=T0600100596&doc_id=6040377
Title Description Comments:

response to letter requesting clarification of requirements, ACWD

Action Type: Response Requested - Other
Action: Correspondence
Action Date: 3/27/1990
Received Issue Date: 3/27/1990
Doc Link:
Title Description Comments:

Response to BioRemediation Report

Action Type: Response Requested - Other
Action: Correspondence
Action Date: 3/27/1990
Received Issue Date: 3/27/1990
Doc Link: https://geotracker.waterboards.ca.gov/view_documents_all?global_id=T0600100596&doc_id=6040359
Title Description Comments:

response to bioremediation report, ACWD

Action Type: Response Requested - Other
Action: Correspondence
Action Date: 3/13/1990
Received Issue Date: 3/13/1990
Doc Link: https://geotracker.waterboards.ca.gov/view_documents_all?global_id=T0600100596&doc_id=6040358
Title Description Comments:

status of investigation, ACWD

Action Type: Response Requested - Reports
Action: Soil and Water Investigation Report
Action Date: 3/13/1990
Received Issue Date: 3/13/1990
Doc Link:
Title Description Comments:

Investigative Report and Remediation

Action Type: Response Requested - Other
Action: Other Report / Document
Action Date: 1/3/1990
Received Issue Date: 1/3/1990
Doc Link:
Title Description Comments:

Hydrocarbon Contamination

Action Type: Response Requested - Other
Action: Correspondence
Action Date: 1/3/1990
Received Issue Date: 1/3/1990
Doc Link: https://geotracker.waterboards.ca.gov/view_documents_all?global_id=T0600100596&doc_id=6040423
Title Description Comments:

hydrocarbon contamination

Action Type: Response Requested - Other

Action: Correspondence
Action Date: 12/26/1989
Received Issue Date: 12/26/1989
Doc Link: https://geotracker.waterboards.ca.gov/view_documents_all?global_id=T0600100596&doc_id=6040417
Title Description Comments:

hydrocarbon contamination, ACWD

Action Type: Response Requested - Other
Action: Other Report / Document
Action Date: 12/26/1989
Received Issue Date: 12/26/1989
Doc Link:
Title Description Comments:

Hydrocarbon Contamination

Action Type: Response Requested - Other
Action: Request for Closure
Action Date: 5/5/1989
Received Issue Date: 5/5/1989
Doc Link:
Title Description Comments:

Tank Closure Report

Action Type: Other Regulatory Actions
Action: Technical Correspondence / Assistance / Other
Action Date: 7/31/2009
Received Issue Date: 7/31/2009
Doc Link: https://geotracker.waterboards.ca.gov/view_documents?global_id=T0600100596&enforcement_id=6025647&temptable=ENFORCEMENT
Title Description Comments:

LUFT Groundwater Monitoring & Sampling Frequency

Action Type: Other Regulatory Actions
Action: Technical Correspondence / Assistance / Other
Action Date: 2/27/2009
Received Issue Date: 2/27/2009
Doc Link:
Title Description Comments:

Requested work plan for proposed ozone sparge system

Action Type: Response Requested - Other
Action: Correspondence
Action Date: 12/13/1996
Received Issue Date: 12/13/1996
Doc Link: https://geotracker.waterboards.ca.gov/view_documents_all?global_id=T0600100596&doc_id=6040416
Title Description Comments:

comments regarding to first and second quarter 1996 groundwater monitoring reports

Action Type: Response Requested - Reports
Action: Monitoring Report - Quarterly
Action Date: 12/13/1996
Received Issue Date: 12/13/1996
Doc Link:
Title Description Comments:

Quarterly Monitoring Report

Action Type: Response Requested - Other

Action: Other Report / Document
Action Date: 6/27/1996
Received Issue Date: 6/27/1996
Doc Link:
Title Description Comments:

Case Availability at ACWD

Action Type: Other Regulatory Actions
Action: Clean Up Fund - Letter to RP
Action Date: 4/29/1996
Received Issue Date: 4/29/1996
Doc Link:
Title Description Comments:

Correspondence

Action Type: Response Requested - Other
Action: Other Report / Document
Action Date: 4/29/1996
Received Issue Date: 4/29/1996
Doc Link: https://geotracker.waterboards.ca.gov/view_documents_all?global_id=T0600100596&doc_id=6040381
Title Description Comments:

underground storage tank cleanup fund program

Action Type: Other Regulatory Actions
Action: Clean Up Fund - Letter to RP
Action Date: 11/15/1995
Received Issue Date: 11/15/1995
Doc Link:
Title Description Comments:

UST Clean Up fund

Action Type: Response Requested - Other
Action: Other Report / Document
Action Date: 11/15/1995
Received Issue Date: 11/15/1995
Doc Link: https://geotracker.waterboards.ca.gov/view_documents_all?global_id=T0600100596&doc_id=6040415
Title Description Comments:

underground storage tank cleanup fund

Action Type: Response Requested - Other
Action: Correspondence
Action Date: 4/3/1992
Received Issue Date: 4/3/1992
Doc Link: https://geotracker.waterboards.ca.gov/view_documents_all?global_id=T0600100596&doc_id=6040360
Title Description Comments:

status of investigation and remediation, ACWD

Action Type: Notices
Action: Letter - Notice
Action Date: 8/8/1991
Received Issue Date: 8/8/1991
Doc Link:
Title Description Comments:

Quarterly report Deficiency Notice

Action Type: Response Requested - Other

Action: Verbal Communication
Action Date: 8/8/1991
Received Issue Date: 8/8/1991
Doc Link: https://geotracker.waterboards.ca.gov/view_documents_all?global_id=T0600100596&doc_id=6040414
Title Description Comments:

internal memo

Action Type: Response Requested - Other
Action: Correspondence
Action Date: 5/23/1991
Received Issue Date: 5/23/1991
Doc Link: https://geotracker.waterboards.ca.gov/view_documents_all?global_id=T0600100596&doc_id=6040395
Title Description Comments:

status of investigation and remediation, ACWD

Action Type: Response Requested - Reports
Action: Site Assessment Report
Action Date: 3/23/1991
Received Issue Date: 3/23/1991
Doc Link:
Title Description Comments:

Investigative Report and Remediation

Action Type: Response Requested - Other
Action: Correspondence
Action Date: 4/20/1990
Received Issue Date: 4/20/1990
Doc Link:
Title Description Comments:

Request for Clarification of Requirement

Action Type: Response Requested - Other
Action: Correspondence
Action Date: 5/2/1989
Received Issue Date: 5/2/1989
Doc Link: https://geotracker.waterboards.ca.gov/view_documents_all?global_id=T0600100596&doc_id=6040502
Title Description Comments:

transmittal letter

Action Type: Response Requested - Other
Action: Other Report / Document
Action Date: 12/22/1988
Received Issue Date: 12/22/1988
Doc Link: https://geotracker.waterboards.ca.gov/view_documents_all?global_id=T0600100596&doc_id=6040421
Title Description Comments:

file review memo

Action Type: Response Requested - Other
Action: Other Report / Document
Action Date: 12/22/1988
Received Issue Date: 12/22/1988
Doc Link:
Title Description Comments:

Handwritten Notes- file Review

Action Type: Leak Action

Action: Leak Discovery
Action Date: 8/12/1988
Received Issue Date:
Doc Link:
Title Description Comments:

Action Type: Leak Action
Action: Leak Stopped
Action Date: 8/12/1988
Received Issue Date:
Doc Link:
Title Description Comments:

Action Type: Leak Action
Action: Leak Reported
Action Date: 8/12/1988
Received Issue Date:
Doc Link:
Title Description Comments:

Action Type: Response Requested - Other
Action: Unauthorized Release Form
Action Date: 8/10/1988
Received Issue Date: 8/10/1988
Doc Link:
Title Description Comments:

Underground Contamination Report

Action Type: Response Requested - Other
Action: Unauthorized Release Form
Action Date: 8/8/1988
Received Issue Date: 8/8/1988
Doc Link: https://geotracker.waterboards.ca.gov/view_documents_all?global_id=T0600100596&doc_id=6040411
Title Description Comments:

underground storage tank unauthorized release/ contamination site report

Action Type: Response Requested - Other
Action: Unauthorized Release Form
Action Date: 8/8/1988
Received Issue Date: 8/8/1988
Doc Link:
Title Description Comments:

underground storage tank unauthorized release/ contamination site report

Sites from GeoTracker Search - Site Maps (as of May 25, 2023)

Submitted: 1/16/2002
Submitted By: AARON STESSMAN (AUTH_RP)
Title: GEO_MAP
Link: https://geotracker.waterboards.ca.gov/esi/uploads/geo_map/4995557487/T0600100596.tif

Sites from GeoTracker Search - Documents (as of May 25, 2023)

Document Type: Site Documents
Document Date: 2/10/2022
Type: NOTIFICATION - PUBLIC NOTICE OF CASE CLOSURE
Submitted:
Submitted By: M. SELIM ZEYREK (REGULATOR)
Title: 0047 NOTICE OF INTENT TO ISSUE A UNIFORM CLOSURE LETTER 2-10-2022
Title Link: https://geotracker.waterboards.ca.gov/view_documents?global_id=T0600100596&enforcement_id=6487509

Document Type: Site Documents **Document Date:** 12/13/1996
Type: CORRESPONDENCE **Submitted:**
Submitted By: FEI ZHAO (REGULATOR)
Title: COMMENTS REGARDING TO FIRST AND SECOND QUARTER 1996 GROUNDWATER MONITORING REPORTS
Title Link: https://geotracker.waterboards.ca.gov/view_documents?global_id=T0600100596&document_id=6040416

Document Type: Site Documents **Document Date:** 4/3/1992
Type: CORRESPONDENCE **Submitted:**
Submitted By: FEI ZHAO (REGULATOR)
Title: STATUS OF INVESTIGATION AND REMEDIATION, ACWD
Title Link: https://geotracker.waterboards.ca.gov/view_documents?global_id=T0600100596&document_id=6040360

Document Type: Site Documents **Document Date:** 5/2/1989
Type: CORRESPONDENCE **Submitted:**
Submitted By: FEI ZHAO (REGULATOR)
Title: TRANSMITTAL LETTER
Title Link: https://geotracker.waterboards.ca.gov/view_documents?global_id=T0600100596&document_id=6040502

Document Type: Site Documents **Document Date:** 4/2/2013
Type: CLEAN UP FUND - CASE CLOSURE REVIEW SUMMARY REPORT (RSR) **Submitted:**
Submitted By: (REGULATOR)
Title: USTCF 5-YR PRELIMINARY REVIEW
Title Link: https://geotracker.waterboards.ca.gov/view_documents?global_id=T0600100596&enforcement_id=6394857

Document Type: Site Documents **Document Date:** 3/27/1990
Type: CORRESPONDENCE **Submitted:**
Submitted By: FEI ZHAO (REGULATOR)
Title: RESPONSE TO BIOREMEDIATION REPORT, ACWD
Title Link: https://geotracker.waterboards.ca.gov/view_documents?global_id=T0600100596&document_id=6040359

Document Type: Site Documents **Document Date:** 1/3/1990
Type: CORRESPONDENCE **Submitted:**
Submitted By: FEI ZHAO (REGULATOR)
Title: HYDROCARBON CONTAMINATION
Title Link: https://geotracker.waterboards.ca.gov/view_documents?global_id=T0600100596&document_id=6040423

Document Type: Site Documents **Document Date:** 2/22/2023
Type: TECHNICAL CORRESPONDENCE / ASSISTANCE / OTHER **Submitted:**
Submitted By: M. SELIM ZEYREK (REGULATOR)
Title: WELL DESTRUCTION REQUEST LETTER
Title Link: https://geotracker.waterboards.ca.gov/view_documents?global_id=T0600100596&enforcement_id=6530790

Document Type: Site Documents **Document Date:** 4/20/1990
Type: CORRESPONDENCE **Submitted:**
Submitted By: FEI ZHAO (REGULATOR)
Title: RESPONSE TO LETTER REQUESTING CLARIFICATION OF REQUIREMENTS, ACWD
Title Link: https://geotracker.waterboards.ca.gov/view_documents?global_id=T0600100596&document_id=6040377

Document Type: Site Documents **Document Date:** 3/13/1990
Type: CORRESPONDENCE **Submitted:**
Submitted By: FEI ZHAO (REGULATOR)
Title: STATUS OF INVESTIGATION, ACWD
Title Link: https://geotracker.waterboards.ca.gov/view_documents?global_id=T0600100596&document_id=6040358

Document Type: Monitoring Reports **Document Date:** 12/15/2006
Type: MONITORING REPORT - QUARTERLY **Submitted:**
Submitted By: AARON STESSMAN (AUTH_RP)
Title: 2ND QTR 06 GWM REPORT
Title Link: https://geotracker.waterboards.ca.gov/esi/uploads/geo_report/2234006583/T0600100596.PDF

Document Type: Site Documents **Document Date:** 4/29/1996
Type: OTHER REPORT / DOCUMENT **Submitted:**
Submitted By: FEI ZHAO (REGULATOR)
Title: UNDERGROUND STORAGE TANK CLEANUP FUND PROGRAM
Title Link: https://geotracker.waterboards.ca.gov/view_documents?global_id=T0600100596&document_id=6040381

Document Type: Monitoring Reports **Document Date:** 6/2/2008
Type: MONITORING REPORT - QUARTERLY **Submitted:**
Submitted By: AARON STESSMAN (AUTH_RP)
Title: 3RD QTR 2007 GWM REPORT
Title Link: https://geotracker.waterboards.ca.gov/esi/uploads/geo_report/1474988639/T0600100596.PDF

Document Type: Monitoring Reports **Document Date:** 12/15/2006
Type: MONITORING REPORT - QUARTERLY **Submitted:**
Submitted By: AARON STESSMAN (AUTH_RP)
Title: 3RD QRT 06 GWM REPORT
Title Link: https://geotracker.waterboards.ca.gov/esi/uploads/geo_report/6473439097/T0600100596.PDF

Document Type: Monitoring Reports **Document Date:** 9/23/2005
Type: MONITORING REPORT - QUARTERLY **Submitted:**
Submitted By: AARON STESSMAN (AUTH_RP)
Title: 1ST QUARTER 2005 GROUNDWATER MONITORING REPORT
Title Link: https://geotracker.waterboards.ca.gov/esi/uploads/geo_report/6541412174/T0600100596.PDF

Document Type: Site Documents **Document Date:** 12/22/1988
Type: OTHER REPORT / DOCUMENT **Submitted:**
Submitted By: FEI ZHAO (REGULATOR)
Title: FILE REVIEW MEMO
Title Link: https://geotracker.waterboards.ca.gov/view_documents?global_id=T0600100596&document_id=6040421

Document Type: Monitoring Reports **Document Date:** 2/26/2009
Type: MONITORING REPORT - QUARTERLY **Submitted:**
Submitted By: AARON STESSMAN (AUTH_RP)
Title: 4TH QTR 08 GWM REPORT
Title Link: https://geotracker.waterboards.ca.gov/esi/uploads/geo_report/1105263829/T0600100596.PDF

Document Type: Monitoring Reports **Document Date:** 6/2/2008
Type: MONITORING REPORT - QUARTERLY **Submitted:**
Submitted By: AARON STESSMAN (AUTH_RP)
Title: 4TH QTR 2007 GWM REPORT
Title Link: https://geotracker.waterboards.ca.gov/esi/uploads/geo_report/6930470347/T0600100596.PDF

Document Type: Monitoring Reports **Document Date:** 4/21/2007
Type: MONITORING REPORT - QUARTERLY **Submitted:**
Submitted By: AARON STESSMAN (AUTH_RP)
Title: 4TH QTR 06 GWM REPORT
Title Link: https://geotracker.waterboards.ca.gov/esi/uploads/geo_report/1869625270/T0600100596.PDF

Document Type: Site Documents **Document Date:** 4/27/2023
Type: DEADLINE EXTENSION **Submitted:**
Submitted By: M. SELIM ZEYREK (REGULATOR)
Title: APPROVAL OF REQUEST FOR DEADLINE EXTENSION
Title Link: https://geotracker.waterboards.ca.gov/view_documents?global_id=T0600100596&enforcement_id=6539237

Document Type: Site Documents **Document Date:** 7/31/2009
Type: TECHNICAL CORRESPONDENCE / ASSISTANCE / OTHER **Submitted:**
Submitted By: RANGARAJAN SAMPATH (REGULATOR)
Title: LUFT GROUNDWATER MONITORING & SAMPLING FREQUENCY
Title Link: https://geotracker.waterboards.ca.gov/view_documents?global_id=T0600100596&enforcement_id=6025647

Document Type: Site Documents **Document Date:** 5/23/1991
Type: CORRESPONDENCE **Submitted:**
Submitted By: FEI ZHAO (REGULATOR)
Title: STATUS OF INVESTIGATION AND REMEDIATION, ACWD
Title Link: https://geotracker.waterboards.ca.gov/view_documents?global_id=T0600100596&document_id=6040395

Document Type: Site Documents **Document Date:** 8/8/1991
Type: VERBAL COMMUNICATION **Submitted:**
Submitted By: FEI ZHAO (REGULATOR)
Title: INTERNAL MEMO
Title Link: https://geotracker.waterboards.ca.gov/view_documents?global_id=T0600100596&document_id=6040414

Document Type: Monitoring Reports **Document Date:** 6/2/2008

Type: MONITORING REPORT - QUARTERLY **Submitted:**
Submitted By: AARON STESSMAN (AUTH_RP)
Title: 2ND QTR 2007 GWM REPORT
Title Link: https://geotracker.waterboards.ca.gov/esi/uploads/geo_report/9709187388/T0600100596.PDF

Document Type: Monitoring Reports **Document Date:** 1/10/2006
Type: MONITORING REPORT - QUARTERLY **Submitted:**
Submitted By: AARON STESSMAN (AUTH_RP)
Title: 3RD QTR 2005 GROUNDWATER MONITORING REPORT
Title Link: https://geotracker.waterboards.ca.gov/esi/uploads/geo_report/2985059976/T0600100596.PDF

Document Type: Site Documents **Document Date:** 12/26/1989
Type: CORRESPONDENCE **Submitted:**
Submitted By: FEI ZHAO (REGULATOR)
Title: HYDROCARBON CONTAMINATION, ACWD
Title Link: https://geotracker.waterboards.ca.gov/view_documents?global_id=T0600100596&document_id=6040417

Document Type: Site Documents **Document Date:** 8/8/1988
Type: UNAUTHORIZED RELEASE FORM **Submitted:**
Submitted By: FEI ZHAO (REGULATOR)
Title: UNDERGROUND STORAGE TANK UNAUTHORIZED RELEASE/ CONTAMINATION SITE REPORT
Title Link: https://geotracker.waterboards.ca.gov/view_documents?global_id=T0600100596&document_id=6040411

Document Type: Monitoring Reports **Document Date:** 12/5/2008
Type: MONITORING REPORT - QUARTERLY **Submitted:**
Submitted By: AARON STESSMAN (AUTH_RP)
Title: 3RD QTR 08 GWM REPORT
Title Link: https://geotracker.waterboards.ca.gov/esi/uploads/geo_report/3112740635/T0600100596.PDF

Document Type: Site Documents **Document Date:** 11/15/1995
Type: OTHER REPORT / DOCUMENT **Submitted:**
Submitted By: FEI ZHAO (REGULATOR)
Title: UNDERGROUND STORAGE TANK CLEANUP FUND
Title Link: https://geotracker.waterboards.ca.gov/view_documents?global_id=T0600100596&document_id=6040415

Document Type: Monitoring Reports **Document Date:** 9/29/2008
Type: MONITORING REPORT - QUARTERLY **Submitted:**
Submitted By: AARON STESSMAN (AUTH_RP)
Title: 2ND QTR 2008 GWM REPORT
Title Link: https://geotracker.waterboards.ca.gov/esi/uploads/geo_report/8069072902/T0600100596.PDF

Document Type: Monitoring Reports **Document Date:** 7/11/2006
Type: MONITORING REPORT - QUARTERLY **Submitted:**
Submitted By: AARON STESSMAN (AUTH_RP)
Title: 1ST QTR 06 GROUNDWATER MONITORING REPORT
Title Link: https://geotracker.waterboards.ca.gov/esi/uploads/geo_report/4327824234/T0600100596.PDF

Document Type: Monitoring Reports **Document Date:** 12/30/2005
Type: MONITORING REPORT - QUARTERLY **Submitted:**
Submitted By: AARON STESSMAN (AUTH_RP)
Title: 2ND QUARTER 2005 GROUNDWATER MONITORING REPORT
Title Link: https://geotracker.waterboards.ca.gov/esi/uploads/geo_report/9199750602/T0600100596.PDF

698	2 of 2	NNW	0.49 / 2,610.30	21.09 / 16	FLEMING FREMONT DIVISION 5900 STEWART AVENUE FREMONT CA 94538	CONT ALAMEDA

Facility Type: LUST CLEANUP SITE **Rel Desc:**
Status: OPEN - ELIGIBLE FOR CLOSURE **Rel Type:**
Site Code: **Rel T Desc:**
Site ID: **Program:**
Record ID: **Case Desc:**
ID Type: **ID Date:**
Substance:
County: ALAMEDA
Longitude:
Latitude:

Map Key	Number of Records	Direction	Distance (mi/ft)	Elev/Diff (ft)	Site	DB

Site Details

Global ID: T0600100596
Fac ID:
Desc:
Inv Party:
Inv P Type:

---

699 *1 of 1* *NNW* *0.65 / 3,440.87* *25.86 / 20* ***SANTUR CORPORATION***
40931 ENCYCLOPEDIA CIRCLE
FREMONT CA 94538 ***ENVIROSTOR***

Estor/EPA ID: 71003783
Site Code:
Nat Priority List: NO
APN: NONE SPECIFIED
Census Tract: 6001441503
Site Type: TIERED PERMIT
Address Description: 40931 ENCYCLOPEDIA CIRCLE
Office: CLEANUP BERKELEY
Special Program:
Funding:
Assembly District: 24
Senate District: 10
Permit Renewal Lead:
Public Partici Spclst:
Project Manager:
County: ALAMEDA
Latitude: 37.516203
Longitude: -121.9846636
Acres: NONE SPECIFIED
Supervisor:
Cleanup Status: INACTIVE - NEEDS EVALUATION AS OF
Cleanup Oversight Agencies: NONE SPECIFIED
School District:
Past Use that Caused Contam: NONE SPECIFIED
Potential Media Affected: NONE SPECIFIED
Potential Contamin of Concern:

NONE SPECIFIED

Site History:

Status: INACTIVE - NEEDS EVALUATION
Program Type: TIERED PERMIT
CalEnviroScreen Score: 40-45%
Summary Link: https://www.envirostor.dtsc.ca.gov/public/profile_report?global_id=71003783

Completed Activities

Title: Phase 1 Environmental Assessment Checklist
Title Link: https://www.envirostor.dtsc.ca.gov/public/final_documents2?global_id=71003783&doc_id=60288762
Area Name:
Area Link:
Sub Area:
Sub Area Link:
Document Type: Phase 1
Date Completed: 11/9/2004
Comments: Phase 1 checklist indicates no releases at site.

---

700 *1 of 1* *S* *0.90 / 4,740.19* *24.69 / 19* ***EG&G AMORPHOUS SILICON***
2175 MISSION COLLEGE BOULEVARD
SANTA CLARA CA 95054 ***ENVIROSTOR***

Estor/EPA ID: 71003454
Site Code:
Nat Priority List: NO
APN: NONE SPECIFIED
Census Tract: 6085505001
Site Type: TIERED PERMIT
Address Description: 2175 MISSION COLLEGE BOULEVARD
Office: CLEANUP BERKELEY
Special Program:
Funding:
Assembly District: 26
Senate District: 10
Permit Renewal Lead:
Public Partici Spclst:
Project Manager:
County: SANTA CLARA
Latitude: 37.389598
Longitude: -121.963927
Acres: NONE SPECIFIED
Supervisor:
Cleanup Status: INACTIVE - NEEDS EVALUATION AS OF

Cleanup Oversight Agencies: NONE SPECIFIED
School District:
Past Use that Caused Contam: NONE SPECIFIED
Potential Media Affected: NONE SPECIFIED
Potential Contamin of Concern:

NONE SPECIFIED

Site History:

Status: INACTIVE - NEEDS EVALUATION
Program Type: TIERED PERMIT
CalEnviroScreen Score: 40-45%
Summary Link: https://www.envirostor.dtsc.ca.gov/public/profile_report?global_id=71003454

---

701 | ***1 of 1*** | ***NNW*** | ***0.67 / 3,546.47*** | ***18.01 / 13*** | ***GREENBRIAR FUDENNA II***
33939 STEVENSON BOULEVARD
FREMONT CA 94537 | ***ENVIROSTOR***

Estor/EPA ID: 01010002
Site Code: 200209
Nat Priority List: NO
APN: NONE SPECIFIED
Census Tract: 6001441503
Site Type: EVALUATION
Address Description: 33939 STEVENSON BOULEVARD
Office: CLEANUP BERKELEY
Special Program:
Funding:
Assembly District: 24
Senate District: 10
Permit Renewal Lead:
Public Partici Spclst:
Project Manager:
County: ALAMEDA
Latitude: 37.5133
Longitude: -121.9948
Acres: NONE SPECIFIED
Supervisor: BARBARA COOK
Cleanup Status: NO FURTHER ACTION AS OF 7/29/1994
Cleanup Oversight Agencies: DTSC - SITE CLEANUP PROGRAM - LEAD AGENCY
School District:
Past Use that Caused Contam: AGRICULTURAL - ORCHARD
Potential Media Affected: SOIL
Site History:

The Site was a former agricultural area and golf course.

Potential Contamin of Concern:

DDT

Status: NO FURTHER ACTION
Program Type: EVALUATION
CalEnviroScreen Score: 40-45%
Summary Link: https://www.envirostor.dtsc.ca.gov/public/profile_report?global_id=01010002

Completed Activities

Title: Removal Action Completion Report
Title Link: https://www.envirostor.dtsc.ca.gov/public/final_documents2?global_id=01010002&doc_id=5000256
Area Name:
Area Link:
Sub Area:
Sub Area Link:
Document Type: Removal Action Completion Report
Date Completed: 5/6/1991
Comments: Completed RA. Soil was contaminated with DDT. Early agreement with DHS over remediation via mixing low (roughly 3 ppm) DDT was acted on. PEA and risk assessment negotiated and ultimately approved for proposed condo development. Ultimately, excavation and mixing was completed and statistical sampling achieved cleanup goal of <.9 ppm.

---

702 | ***1 of 1*** | ***NNW*** | ***0.89 / 4,690.52*** | ***31.56 / 26*** | ***SOBEX INCORPORATED***
6000 STEVENSON BOULEVARD
FREMONT CA 94538 | ***ENVIROSTOR***

Map Key	Number of Records	Direction	Distance (mi/ft)	Elev/Diff (ft)	Site	DB

Estor/EPA ID: 01280082
Site Code: 200227
Nat Priority List: NO
APN: 531-240-32
Census Tract: 6001441503
Site Type: * HISTORICAL
Address Description: 6000 STEVENSON BOULEVARD
Office: CLEANUP BERKELEY
Special Program: * CERC2
Funding:
Cleanup Status: REFER: RWQCB AS OF 6/10/1994
Cleanup Oversight Agencies: NONE SPECIFIED
School District:
Past Use that Caused Contam: NONE SPECIFIED
Potential Media Affected: NONE SPECIFIED
Potential Contamin of Concern:

Assembly District: 24
Senate District: 10
Permit Renewal Lead:
Public Partici Spclst:
Project Manager:
County: ALAMEDA
Latitude: 37.5193968934101
Longitude: -121.988959314132
Acres: NONE SPECIFIED
Supervisor:

METALS
POLYCHLORINATED BIPHENYLS (PCBS)
UNCATEGORIZED

Site History:

Status: REFER: RWQCB
Program Type: HISTORICAL
CalEnviroScreen Score: 40-45%
Summary Link: https://www.envirostor.dtsc.ca.gov/public/profile_report?global_id=01280082

Completed Activities

Title: Preliminary Assessment Report
Title Link:
Area Name:
Area Link:
Sub Area:
Sub Area Link:
Document Type: Preliminary Assessment Report
Date Completed: 2/19/1988
Comments: Preliminary assessment Done: Facility is part of a shop- ping complex, Sobex Warehouse still present. Though not active, facility may reactivate at anytime.

Title: Site Screening
Title Link:
Area Name:
Area Link:
Sub Area:
Sub Area Link:
Document Type: Site Screening
Date Completed: 10/16/1987
Comments: Site Screening Done: Site contaminated with PCBs. Owner is being prosecuted for illegally transporting hazardous waste from his Fremont facility and disposing of it at his ranch in Tehama County.

Title: Discovery
Title Link:
Area Name:
Area Link:
Sub Area:
Sub Area Link:
Document Type: * Discovery
Date Completed: 8/1/1983
Comments: Facility identified: Mr. Sobek illegally transported & disposed of hazardous waste at his ranch near Paskenta, Tehama County. Also, Violations on operators.

Unplottable Summary

Total: 29 Unplottable sites

DB	Company Name/Site Name	Address	City	Zip	ERIS ID
CERCLIS	INTERNATIONAL DSPL CORP NEWBY IS LDFL	FT OF DIXON LANDING RD W END ***Site EPA ID:*** CAD980637318	MILPITAS CA	95035	805415366
CERCLIS NFRAP	INTERNATIONAL DSPL CORP NEWBY IS LDFL	FT OF DIXON LANDING RD W END ***Site EPA ID:*** CAD980637318	MILPITAS CA	95035	805489199
CHMIRS	EPA RGN 9	In and around Fremont. ***Control No*** **|** ***Notified Date:*** 08-6677 |	Fremont CA		821834253
CHMIRS	City of San Jose	Sewage Treatment plant off of Zanker Road ***Control No*** **|** ***Notified Date:*** 1/25/199706:38:06 PM	San Jose CA		821758258
CHMIRS	Union Pacific RR	Fremont at Clark Dr mpm 31 ***Control No*** **|** ***Notified Date:*** 2/9/199902:41:34 PM	Fremont CA		821787945
CHMIRS	UPRR	Railroad 33, near Fremont Blvd and Maple Blvd ***Control No*** **|** ***Notified Date:*** 11/21/199802:44:38 PM	Fremont CA		821813637
CHMIRS	UPRR	Fremont, MPM 7.0, Warm Springs Sub Division ***Control No*** **|** ***Notified Date:*** 08-6082 |	Fremont CA	94538	821789583
CONT ALAMEDA	BACCARAT/FREMONT-CUSHING PLAZA PROJECT	FREMONT BOULEVARD	FREMONT CA	94538	891048978
EMISSIONS	CITY OF SANTA CLARA	LAFAYETTE STREET	SANTA CLARA CA	95050	861255029
EMISSIONS	TCSP LLC	W TASMAN DRIVE	SAN JOSE CA	95134	875706174

EMISSIONS	CISCO SYSTEMS	W TASMAN DRIVE	SAN JOSE CA	95134	884305106
ERNS		ZANKER CROSSING ***NRC Report No:*** 942243	SAN JOSE CA		806618403
HAZ GEN	SAN JOSE POLICE DEPT/CRIME EVIDENCE UNIT	DIXON LANDING RD 1/2 MI FROM	MILPITAS CA	950350000	900409452
HAZNET	1X STATE OF CALIF DEPT OF TRANSPORTATION	RT 237 EAST BOUND SHOULDER	SUNNYVALE CA	940880000	826918796
HAZNET	SANTA CLARA VALLEY TRANSPORTATION AUTHORITY	SOUTH OF DIXON LANDING ROAD VTA ROW STA 193+00 TO STA 194+50	MILPITAS CA	95035	826863139
HAZNET	SANTA CLARA VALLEY TRANSPORTATION AUTHORITY	SOUTH OF DIXON LANDING ROAD VTA ROW (STA 209 - STA 270)	MILPITAS CA	95035	827040589
HAZNET	SANTA CLARA VALLEY TRANSPORTATION AUTHORITY	NORTH OF DIXON LANDING ROAD VTA ROW STA 191+40 - STA 192+10	MILPITAS CA	95035	826284466
HIST CHMIRS	LAIDLAW ENVIRONMETNAL	E/B DIXON LANDING RD W/OF 880	MILPITAS CA		826017364
HIST MANIFEST		RT 237 EAST BOUND SHOULDER	SUNNYVALE CA	940880000	827493033
HIST TANK	KINGSFORD COMPANY	WEST DIXON LANDING ROAD	MILPITAS CA		865081914
HIST TANK	SUNNY HILLS SHOPPING CENTER	DIXON LANDING ROAD	MILPITAS CA		865084369
HSOL SANTACLARA	Newby Island Sanitary Landfill	Dixon Landing Rd	CA		855820163
HSOL SANTACLARA	Doudell Trucking	Dixon Landing Rd	CA		855820108

ICIS	SOUTH BAY ASBESTOS AREA SITE	ALONG HIGHWAY 237 NEAR ALVISO ***Registry ID:*** 110010731217	SAN JOSE CA	95136	828516791
SEMS ARCHIVE	INTERNATIONAL DSPL CORP NEWBY IS LDFL	FT OF DIXON LANDING RD W END ***EPA ID:*** CAD980637318	MILPITAS CA	95035	828872024
SWAT	SANTA CLARA ALL PURPOSE LANDFILL	SOUTH OF HWY 237 OFF LAFAYETTE SANTA CLARA, CA 95050	CA		822570359
UST SWEEPS	SUNNY HILLS SHOPPING CENTER	DIXON LANDING RD ***C C	Status:*** I43-011-47927	INACTIVE ***Tank ID:*** 000001	MILPITAS CA		888204074
WMUD	ALL PURPOSE LANDFILL	LAFAYETTE ST SOUTH OF HWY 237	SANTA CLARA CA		895464032
WMUD	SANTOS LANDFILL	NORTH FIRST ST.	ALVISO CA	95002	895464034

Unplottable Report

Site: ***INTERNATIONAL DSPL CORP NEWBY IS LDFL***
FT OF DIXON LANDING RD W END MILPITAS CA 95035

CERCLIS

Site ID:	0901891	***RNPL Status Code:***	N
Site EPA ID:	CAD980637318	***NPL Status:***	Not on the NPL
Site Street Address 2:		***RFED Facility Code:***	N
Site County Name:	SANTA CLARA	***RFED Facility Desc:***	Not a Federal Facility
Site FIPS Code:	06085	***USGS Hydro Unit No.:***	18050003
Region Code:	09	***Site Cong. Dist. Code:***	10
Site SMSA No.:	7400	***ROT Desc:***	Unknown
Site Prim. Latitude:	37D27M35S	***FR NPL Update No.:***	
Site Prim. Longitude:	121D56M55S	***RFRA Code:***	
Lat Long Source:			

RNON NPL Status Desc: NFRAP-Site does not qualify for the NPL based on existing information

CERCLIS Assess History

OU ID:	00	***RALT Short Name:***	EPA In-House
Act Code ID:	001	***Act Start Date:***	
RAT Code:	VS	***Act Complete Date:***	9/1/1987 00:00:00
RAT Short Name:	ARCH SITE	***AGT Order No.:***	1500
RAT Name:	ARCHIVE SITE	***SH OU:***	
RAT Hist. Only Flag:		***SH Code:***	
RAT NSI Indicator:	B	***SH Seq:***	
RAT Level:	1	***SH Start Date:***	
RAT DEF OU:	00	***SH Complete Date:***	
RFBS Code:		***SH Lead:***	
SPA Code:	13		

RAT Def: The decision is made that no further activity is planned at the site.
Site Desc:
Site Alias:

CERCLIS Assess History

OU ID:	00	***RALT Short Name:***	EPA Fund
Act Code ID:	001	***Act Start Date:***	
RAT Code:	DS	***Act Complete Date:***	11/1/1979 00:00:00
RAT Short Name:	DISCVRY	***AGT Order No.:***	10
RAT Name:	DISCOVERY	***SH OU:***	
RAT Hist. Only Flag:		***SH Code:***	
RAT NSI Indicator:	B	***SH Seq:***	
RAT Level:	1	***SH Start Date:***	
RAT DEF OU:	00	***SH Complete Date:***	
RFBS Code:		***SH Lead:***	
SPA Code:	13		

RAT Def: The process by which a potential hazardous waste site is brought to the attention of the EPA. The process can occur through the use of several mechanisms such as a phone call or referral by another government agency.
Site Desc:
Site Alias:

CERCLIS Assess History

OU ID:	00	***RALT Short Name:***	
Act Code ID:		***Act Start Date:***	
RAT Code:		***Act Complete Date:***	
RAT Short Name:		***AGT Order No.:***	0
RAT Name:		***SH OU:***	
RAT Hist. Only Flag:		***SH Code:***	
RAT NSI Indicator:		***SH Seq:***	

RAT Level:
RAT DEF OU:
RFBS Code:
SPA Code:
RAT Def:
SH Start Date:
SH Complete Date:
SH Lead:

Site Desc: No description available
.

Site Alias: BROWNING-FERRIS IND,DIXON LANDING RD AT HWY 17,MILPITAS,CA,95035;MILPITAS GARBAGE DUMP, 1/2 MI W OF MILPITAS,MILPITAS,CA,95035;NEWBY ISLAND,,,CA,;

CERCLIS Assess History

OU ID:	00	***RALT Short Name:***	State (Fund)
Act Code ID:	001	***Act Start Date:***	9/1/1986 00:00:00
RAT Code:	PA	***Act Complete Date:***	9/1/1987 00:00:00
RAT Short Name:	PA	***AGT Order No.:***	130
RAT Name:	PRELIMINARY ASSESSMENT	***SH OU:***	
RAT Hist. Only Flag:		***SH Code:***	
RAT NSI Indicator:	B	***SH Seq:***	
RAT Level:	1	***SH Start Date:***	
RAT DEF OU:	00	***SH Complete Date:***	
RFBS Code:	P	***SH Lead:***	
SPA Code:	13		

RAT Def: Collection of diverse existing information about the source and nature of the site hazard. It is EPA policy to complete the preliminary assessment within one year of site discovery.

Site Desc:
Site Alias:

Site: ***INTERNATIONAL DSPL CORP NEWBY IS LDFL***
FT OF DIXON LANDING RD W END MILPITAS CA 95035

CERCLIS NFRAP

Site ID:	901891	***Site FIPS Code:***	6085
Site EPA ID:	CAD980637318	***Region Code:***	9
Site Parent ID:		***Site Cong. Dist. Code:***	10
Site County Name:	SANTA CLARA	***Federal Facility:***	
Parent Site Name:			

CERCLIS-NFRAP Assess History

OU ID:	0	***Act Start Date:***	9/1/1986
Act Code ID:	1	***Act Complete Date:***	9/1/1987
RAT Code:	PA	***AGT Order No.:***	130
RAT Short Name:	PA	***SH OU:***	
RAT Name:	PRELIMINARY ASSESSMENT	***SH Code:***	
RAT Hist. Only Flag:		***SH Seq:***	
RAT NSI Indicator:	B	***SH Start Date:***	
RAT Level:	1	***SH Complete Date:***	
RAT DEF OU:	00	***SH Lead:***	
RFBS Code:	P	***SH Qual:***	
SPA Code:	13	***RAQ Act. Qual Short:***	NFRAP
RALT Short Name:	State (Fund)	***RNPL Status Code:***	N

RAT Def: Collection of diverse existing information about the source and nature of the site hazard. It is EPA policy to complete the preliminary assessment within one year of site discovery.

RNON NPL Status Desc: NFRAP-Site does not qualify for the NPL based on existing information

CERCLIS-NFRAP Assess History

OU ID:	0	***Act Start Date:***	
Act Code ID:	1	***Act Complete Date:***	11/1/1979
RAT Code:	DS	***AGT Order No.:***	10
RAT Short Name:	DISCVRY	***SH OU:***	
RAT Name:	DISCOVERY	***SH Code:***	
RAT Hist. Only Flag:		***SH Seq:***	
RAT NSI Indicator:	B	***SH Start Date:***	
RAT Level:	1	***SH Complete Date:***	
RAT DEF OU:	00	***SH Lead:***	
RFBS Code:		***SH Qual:***	
SPA Code:	13	***RAQ Act. Qual Short:***	

RALT Short Name: EPA Fund ***RNPL Status Code:*** N
RAT Def: The process by which a potential hazardous waste site is brought to the attention of the EPA. The process can occur through the use of several mechanisms such as a phone call or referral by another government agency.
RNON NPL Status Desc: NFRAP-Site does not qualify for the NPL based on existing information

CERCLIS-NFRAP Assess History

OU ID:	0	***Act Start Date:***	
Act Code ID:	1	***Act Complete Date:***	9/1/1987
RAT Code:	VS	***AGT Order No.:***	1500
RAT Short Name:	ARCH SITE	***SH OU:***	
RAT Name:	ARCHIVE SITE	***SH Code:***	
RAT Hist. Only Flag:		***SH Seq:***	
RAT NSI Indicator:	B	***SH Start Date:***	
RAT Level:	1	***SH Complete Date:***	
RAT DEF OU:	00	***SH Lead:***	
RFBS Code:		***SH Qual:***	
SPA Code:	13	***RAQ Act. Qual Short:***	
RALT Short Name:	EPA In-House	***RNPL Status Code:***	N

RAT Def: The decision is made that no further activity is planned at the site.
RNON NPL Status Desc: NFRAP-Site does not qualify for the NPL based on existing information

---

Site: ***EPA RGN 9***
In and around Fremont. Fremont CA

CHMIRS

Control No:	08-6677	***Notified Date:***	
County:	Alameda County	***Notified Date Time:***	
Year:	2008		

URL: https://w3.calema.ca.gov/operational/malhaz.nsf/f1841a103c102734882563e200760c4a/2275f0b3a21d003b882574c20063eb99?OpenDocument

California Hazardous Material Incident Report System (as of 2006 to 2015)

Contained:	Yes	***3 Ves >= 300 Tons:***	
1 Substance:	Silicone	***Incident Date:***	9/10/2008
1 Measure:	Gal(s)	***Incident Time:***	800
1 Other:		***Spill Site:***	Other
1 Quantity:	5	***Injuries?:***	
1 Type:	CHEMICAL	***No of Injuries:***	0
1 Pipeline:		***Fatals?:***	
1 Vessel >= 300 Tons:		***No of Fatals:***	0
2 Substance:		***Evacs?:***	
2 Quantity:		***No of Evacs:***	0
2 Measure:		***Cleanup:***	Unknown
2 Type:		***Site:***	
2 Other:		***Cause:***	
2 Pipeline:		***Cause Other:***	
2 Vessel >= 300 Tons:		***Dog No:***	
3 Substance:		***Water:***	Unknown
3 Quantity:		***Water Way:***	
3 Measure:		***City:***	Fremont
3 Type:		***County:***	Alameda County
3 Other:		***ZIP:***	
3 Pipeline:			
Admin Agency:			

Notification Area: AA/CUPA,DFG-OSPR,DTSC,RWQCB,US EPA,USFWS,COASTAL COM,LANDS,PARKS & REC,USCG
Location: In and around Fremont.
Description: *** HISTORICAL *** RP states the release was to the inside of a delivery truck, dripping eventually into the cab of the vehicle, and possibly to the street. The vehicle was used for deliveries for quite a while before the release was discovered, therefore caller is unsure if any of it may have entered any water - the vehicle was used for deliveries around town. The UPS delivery truck number was 110203. Caller states there was a delay in hosing down the vehicle. Caller states the report was originally received from an anonymous concerned citizen.

Spill Report View

Amount 1:		***Creation Date:***	09/12/2008 11:11 AM
Amount 2:		***Received By:***	
Amount 3:		***Admin Agency:***	

Water:
On Scene:
Other on Scene:
Other Notified:
Document Title: SPILL Report
Spill Site: Other
Type: CHEMICAL
Cause Desc for Other:
Person Notifying Cal OES:

Admin Agency 2:
Additional County:
Phone No:
Ext:
Pag Cell:

Hazardous Materials Spill Report

Date : 09/12/2008
Time: 1111
Incident Date: 09/10/2008
Incident Time: 0800
Control Cal OES: 08-6677
Control NRC:
Contained: Yes
Waterway:
Received By:
Cleanup By: Unknown
Incident Location: In and around Fremont.
Additional County:
1 Substance: Silicone
1 Qty: =
1 Amount : 5
1 Measure: Gal(s)
1 Type: CHEMICAL
1 Other:
1 Pipeline: No
1 Ves >= 300 Tons: No
2 Substance:
2 Qty: =
2 Amount:
2 Measure:
2 Type:
2 Other:
2 Pipeline: No
2 Ves >= 300 Tns: No
3 Substance:
3 Qty: =
3 Amount:
3 Measure:
3 Type:
3 Other:
3 Pipeline: No
3 Ves >= 300 Tons: No
Injuries: No
Fatality: No
Evacuation: No
Known Impact:
Name:
Agency: EPA RGN 9
Phone:
Ext:
Pag Cell:
PRS Name:
PRS Agency:
PRS Phone:
PRS Ext:
PRS Pag Cell:
Sec Agency:
Admin Agency:
Admin Agency 2:
Notification Info:
Notification List:
On Scene:
Other on Scene:
Other Notified:

Water Involved: Unknown
Drink Wtr Impact:
Detail for Other:
UPRR Rim No:
DOG Unit:
RWQCB Unit: 2

Header Unknown: BAY AREA AQMD
Incident Desc:
Site: Other
Description for Other :
Reported Cause:
R R Crssing < 50 Ft:
Description: *** HISTORICAL *** RP states the release was to the inside of a delivery truck, dripping eventually into the cab of the vehicle, and possibly to the street. The vehicle was used for deliveries for quite a while before the release was discovered, therefore caller is unsure if any of it may have entered any water - the vehicle was used for deliveries around town. The UPS delivery truck number was 110203. Caller states there was a delay in hosing down the vehicle. Caller states the report was originally received from an anonymous concerned citizen.

Site: ***City of San Jose***
Sewage Treatment plant off of Zanker Road San Jose CA CHMIRS

Control No:
County: Santa Clara County
Year: 1997
URL:
Notified Date: 1/25/199706:38:06 PM
Notified Date Time:

California Hazardous Material Incident Report System (as of 1997 to 2005)

Contained:	Yes	***Bbls:***	0
Substance:	Raw Sewage	***Cups:***	0
Incident Date:	1/25/199712:00:00 AM	***Cu Ft:***	0
No of Injuries:	0	***Gals:***	unknown
No of Fatals:	0	***Grams:***	0
No of Evacs:	0	***Lbs:***	0
Cleanup:		***Liters:***	0
Water:	No	***Oz:***	0
Water Way:		***Pts:***	0
City:	San Jose	***Qts:***	0
County:	Santa Clara County	***Sheen:***	0
ZIP:		***Tons:***	0
Site:	Other	***Unknown:***	0

Admin Agency:
Location: Sewage Treatment plant off of Zanker Road
Description: A line overflowed behind a sewage treatment plant into a field. The spill is contained to the field only. The source has been contained. The Fire Dept is on scene.

Site: ***Union Pacific RR***
Fremont at Clark Dr mpm 31 Fremont CA CHMIRS

Control No:
County: Alameda County
Year: 1999
URL:
Notified Date: 2/9/199902:41:34 PM
Notified Date Time:

California Hazardous Material Incident Report System (as of 1997 to 2005)

Contained:	Yes	***Bbls:***	0
Substance:	None	***Cups:***	0
Incident Date:	2/9/199912:00:00 AM	***Cu Ft:***	0
No of Injuries:	0	***Gals:***	0
No of Fatals:	0	***Grams:***	0
No of Evacs:	0	***Lbs:***	0
Cleanup:	Non Required	***Liters:***	0
Water:	No	***Oz:***	0
Water Way:		***Pts:***	0
City:	Fremont	***Qts:***	0
County:	Alameda County	***Sheen:***	0
ZIP:		***Tons:***	0
Site:	Rail Road	***Unknown:***	0

Admin Agency: Fremont City Fire Department
Location: Fremont at Clark Dr mpm 31
Description: Tresspasser hit by train, train # IG2OS odf the 6th. Non Fatal

---

Site: ***UPRR***
Railroad 33, near Fremont Blvd and Maple Blvd Fremont CA

CHMIRS

Control No:		***Notified Date:***	11/21/199802:44:38 PM
County:	Alameda County	***Notified Date Time:***	
Year:	1998		
URL:			

California Hazardous Material Incident Report System (as of 1997 to 2005)

Contained:	Yes	***Bbls:***	0
Substance:	n/a	***Cups:***	0
Incident Date:	11/21/199812:00:00 AM	***Cu Ft:***	0
No of Injuries:	1	***Gals:***	0.000000
No of Fatals:	0	***Grams:***	0
No of Evacs:	0	***Lbs:***	0
Cleanup:	Reporting Party	***Liters:***	0
Water:	No	***Oz:***	0
Water Way:		***Pts:***	0
City:	Fremont	***Qts:***	0
County:	Alameda County	***Sheen:***	0
ZIP:		***Tons:***	0
Site:	Rail Road	***Unknown:***	0
Admin Agency:	Fremont City Fire Department		
Location:	Railroad 33, near Fremont Blvd and Maple Blvd		
Description:	Train struck a juvenile - unknown extent of injury. No derailment or spill reported. Train # MOAWS - locomotive UP 676		

Site: ***UPRR***
Fremont, MPM 7.0, Warm Springs Sub Division Fremont CA 94538

CHMIRS

Control No:	08-6082	***Notified Date:***	
County:	Alameda County	***Notified Date Time:***	
Year:	2008		
URL:	https://w3.calema.ca.gov/operational/malhaz.nsf/f1841a103c102734882563e200760c4a/4e8b82e3ff7bcde1882574ab007b2d0f?OpenDocument		

California Hazardous Material Incident Report System (as of 2006 to 2015)

Contained:	Yes	***3 Ves >= 300 Tons:***	
1 Substance:	Derailment	***Incident Date:***	8/20/2008
1 Measure:	N/A	***Incident Time:***	1500
1 Other:		***Spill Site:***	Rail Road
1 Quantity:	N/A	***Injuries?:***	
1 Type:	RAILROAD	***No of Injuries:***	0
1 Pipeline:		***Fatals?:***	
1 Vessel >= 300 Tons:		***No of Fatals:***	0
2 Substance:		***Evacs?:***	
2 Quantity:		***No of Evacs:***	0
2 Measure:		***Cleanup:***	Reporting Party
2 Type:		***Site:***	
2 Other:		***Cause:***	
2 Pipeline:		***Cause Other:***	
2 Vessel >= 300 Tons:		***Dog No:***	
3 Substance:		***Water:***	No
3 Quantity:		***Water Way:***	
3 Measure:		***City:***	Fremont
3 Type:		***County:***	Alameda County
3 Other:		***ZIP:***	94538
3 Pipeline:			
Admin Agency:	Fremont City Fire Department		
Notification Area:	AA/CUPA,DFG-OSPR,DTSC,RWQCB,US EPA,USFWS,PUC,SFM		
Location:	Fremont, MPM 7.0, Warm Springs Sub Division		
Description:	An empty single auto car derailed upright. No HazMat release, no injuries reported. The cause of the derailment is still under investigation. Caller states no threat to public safety.		

Spill Report View

Amount 1:		***Creation Date:***	08/20/2008 03:25 PM
Amount 2:		***Received By:***	
Amount 3:		***Admin Agency:***	
Water:		***Admin Agency 2:***	
On Scene:		***Additional County:***	
Other on Scene:		***Phone No:***	
Other Notified:		***Ext:***	
Document Title:	SPILL Report	***Pag Cell:***	
Spill Site:	Rail Road		
Type:	RAILROAD		
Cause Desc for Other:			
Person Notifying Cal OES:			

Hazardous Materials Spill Report

Date :	08/20/2008	***Water Involved:***	No
Time:	1525	***Drink Wtr Impact:***	
Incident Date:	08/20/2008	***Detail for Other:***	
Incident Time:	1500	***UPRR Rim No:***	
Control Cal OES:	08-6082	***DOG Unit:***	
Control NRC:		***RWQCB Unit:***	2
Contained:	Yes		
Waterway:			
Received By:			
Cleanup By:	Reporting Party		
Incident Location:	Fremont, MPM 7.0, Warm Springs Sub Division		
Additional County:			
1 Substance:	Derailment		
1 Qty:	=		
1 Amount :	N/A		
1 Measure:	N/A		
1 Type:	RAILROAD		
1 Other:			
1 Pipeline:	No		
1 Ves >= 300 Tons:	No		
2 Substance:			
2 Qty:	=		
2 Amount:			
2 Measure:			
2 Type:			
2 Other:			
2 Pipeline:	No		
2 Ves >= 300 Tns:	No		
3 Substance:			
3 Qty:	=		
3 Amount:			
3 Measure:			
3 Type:			
3 Other:			
3 Pipeline:	No		
3 Ves >= 300 Tons:	No		
Injuries:	No		
Fatality:	No		
Evacuation:	No		
Known Impact:			
Name:			
Agency:	UPRR		
Phone:			
Ext:			
Pag Cell:			
PRS Name:			
PRS Agency:			
PRS Phone:			
PRS Ext:			
PRS Pag Cell:			
Sec Agency:	Alameda County Environmental Health		
Admin Agency:	Fremont City Fire Department		
Admin Agency 2:			
Notification Info:			
Notification List:			

On Scene:	Police Dept.
Other on Scene:	
Other Notified:	PUC, CHP
Header Unknown:	BAY AREA AQMD
Incident Desc:	
Site:	Rail Road
Reported Cause:	
R R Crssing < 50 Ft:	
Description:	An empty single auto car derailed upright. No HazMat release, no injuries reported. The cause of the derailment is still under investigation. Caller states no threat to public safety.

Site: ***BACCARAT/FREMONT-CUSHING PLAZA PROJECT***
FREMONT BOULEVARD FREMONT CA 94538

CONT ALAMEDA

Facility Type:	CLEANUP PROGRAM SITE	***Rel Desc:***	
Status:	OPEN - INACTIVE	***Rel Type:***	
Site Code:		***Rel T Desc:***	
Site ID:		***Program:***	
Record ID:		***Case Desc:***	
ID Type:		***ID Date:***	
Substance:			
County:	ALAMEDA		
Longitude:			
Latitude:			

Site Details

Global ID:	T10000003279	***Inv Party:***	
Fac ID:		***Inv P Type:***	
Desc:			

Site: ***CITY OF SANTA CLARA***
LAFAYETTE STREET SANTA CLARA CA 95050

EMISSIONS

2015 Criteria Data

Facility ID:	3464	***CERR Code:***	
Facility SIC Code:	4953	***TOGT:***	343.512555
CO:	43	***ROGT:***	20.07762981
Air Basin:	SF	***COT:***	1.132419
District:	BA	***NOXT:***	.23199643
COID:	SCL	***SOXT:***	.03059706
DISN:	BAY AREA AQMD	***PMT:***	.0178803
CHAPIS:		***PM10T:***	.0178803

2015 Toxic Data

Facility ID:	3464	***COID:***	SCL
Facility SIC Code:	4953	***DISN:***	BAY AREA AQMD
CO:	43	***CHAPIS:***	
Air Basin:	SF	***CERR Code:***	
District:	BA		
TS:			
Health Risk Asmt:	.9		
Non-Cancer Chronic Haz Ind:	.09		
Non-Cancer Acute Haz Ind:			

2016 Criteria Data

Facility ID:	3464	***CERR CODE:***	
Facility SIC Code:	4953	***TOGT:***	458.568210498
CO:	43	***ROGT:***	6.4559265989965
Air Basin:	SF	***COT:***	5.734213256
District:	BA	***NOXT:***	1.20745484
COID:	SCL	***SOXT:***	.154604137

DISN: BAY AREA AQMD
CHAPIS:
PMT: .091891848
PM10T: .09185305

2016 Toxic Data

Facility ID: 3464
Facility SIC Code: 4953
CERR CODE:
COID: SCL
CO: 43
DISN: BAY AREA AQMD
CHAPIS:
TS:
HRA: .9
CH Index: .09
AH Index:
Air Basin: SF
District: BA

2017 Criteria Data

Facility ID: 3464
Facility SIC Code: 4953
CO: 43
Air Basin: SF
District: BA
COID: SCL
DISN: BAY AREA AQMD
CHAPIS:
CERR Code:
TOGT: 386.119289204
ROGT: 7.1318749612462
COT: 7.658380404
NOXT: 1.544892818
SOXT: .206691596
PMT: .121886721
PM10T: .121860897

2017 Toxic Data

Facility ID: 3464
Facility SIC Code: 4953
CO: 43
Air Basin: SF
District: BA
TS:
Health Risk Asmt: .9
Non-Cancer Chronic Haz Ind: .09
Non-Cancer Acute Haz Ind:
COID: SCL
DISN: BAY AREA AQMD
CHAPIS:
CERR Code:

2018 Criteria Data

Facility ID: 3464
Facility SIC Code: 4953
CO: 43
Air Basin: SF
District: BA
COID: SCL
DISN: BAY AREA AQMD
CHAPIS:
CERR Code:
TOGT: 32.538450566
ROGT: 4.7040274355324
COT: 7.499976474
NOXT: 1.328166337
SOXT: .865588055
PMT: .119250339
PM10T: .119211462

2018 Toxic Data

Facility ID: 3464
Facility SIC Code: 4953
CO: 43
Air Basin: SF
District: BA
TS:
Health Risk Asmt: .9
Non-Cancer Chronic Haz Ind: .09
Non-Cancer Acute Haz Ind:
COID: SCL
DISN: BAY AREA AQMD
CHAPIS:
CERR Code:

2019 Criteria Data

CO: 43
Air Basin: SF
Facility ID: 3464
District: BA
Facility SIC Code: 4953
CHAPIS:
CERR Code:
ROGT: 1.6355511548938
COT: 2.444651839
NOXT: .426434834

CO ID:	SCL	***SOXT:***	.282461339
DISN:	BAY AREA AQMD		
PM10T:	.038599744		
TOGT:	25.933833575		
PMT:	.038599744		

2019 Toxic Data

CO:	43	***DISN:***	BAY AREA AQMD
Air Basin:	SF	***CHAPIS:***	
Faccility ID:	3464	***CERR Code:***	
District:	BA	***TS:***	
Facility SIC Code:	4953	***Health Risk Asmt:***	.9
COID:	SCL		
Non-Cancer Chronic Haz Ind:	.09		
Non-Cancer Acute Haz Ind:			

2020 Criteria Data

CO:	43	***CHAPIS:***	
Air Basin:	SF	***CERR Code:***	
Facility ID:	3464	***ROGT:***	1.290072530568
District:	BA	***COT:***	1.885793925
Facility SIC Code:	4953	***NOXT:***	.559893251
CO ID:	SCL	***SOXT:***	.212810705
DISN:	BAY AREA AQMD		
TOGT:	26.581449852		
PMT:	.032261364		
PM10T:	.03213335		

2020 Toxic Data

CO:	43	***DISN:***	BAY AREA AQMD
Air Basin:	SF	***CHAPIS:***	
Facility ID:	3464	***CHERR Code:***	
District:	BA	***TS:***	
Facility SIC Code:	4953	***Health Risk Asmt:***	.9
COID:	SCL		
Non-Cancer Chronic Haz Ind:	.09		
Non-Cancer Acute Haz Ind:			

Site: ***TCSP LLC***
W TASMAN DRIVE SAN JOSE CA 95134

EMISSIONS

2017 Criteria Data

Facility ID:	23967	***CERR Code:***	
Facility SIC Code:	3576	***TOGT:***	.001047092
CO:	43	***ROGT:***	.000919870322
Air Basin:	SF	***COT:***	.003162001
District:	BA	***NOXT:***	.014544531
COID:	SCL	***SOXT:***	.000006742
DISN:	BAY AREA AQMD	***PMT:***	.000207716
CHAPIS:		***PM10T:***	.000199407

2017 Toxic Data

Facility ID:	23967	***COID:***	SCL
Facility SIC Code:	3576	***DISN:***	BAY AREA AQMD
CO:	43	***CHAPIS:***	
Air Basin:	SF	***CERR Code:***	
District:	BA		
TS:			
Health Risk Asmt:			
Non-Cancer Chronic Haz Ind:			

Non-Cancer Acute Haz Ind:

2018 Criteria Data

Facility ID: 23967
Facility SIC Code: 3577
CO: 43
Air Basin: SF
District: BA
COID: SCL
DISN: BAY AREA AQMD
CHAPIS:
CERR Code:
TOGT: .03464309
ROGT: .015539382092
COT: .060365727
NOXT: .353266981
SOXT: .001953924
PMT: .034442564
PM10T: .0344372

2018 Toxic Data

Facility ID: 23967
Facility SIC Code: 3577
CO: 43
Air Basin: SF
District: BA
TS:
Health Risk Asmt:
Non-Cancer Chronic Haz Ind:
Non-Cancer Acute Haz Ind:
COID: SCL
DISN: BAY AREA AQMD
CHAPIS:
CERR Code:

2019 Criteria Data

CO: 43
Air Basin: SF
Facility ID: 23967
District: BA
Facility SIC Code: 3577
CO ID: SCL
DISN: BAY AREA AQMD
PM10T: .0344372
TOGT: .03464309
PMT: .034442564
CHAPIS:
CERR Code:
ROGT: .015539382092
COT: .060365727
NOXT: .353266981
SOXT: .001953924

2019 Toxic Data

CO: 43
Air Basin: SF
Faccility ID: 23967
District: BA
Facility SIC Code: 3577
COID: SCL
Non-Cancer Chronic Haz Ind:
Non-Cancer Acute Haz Ind:
DISN: BAY AREA AQMD
CHAPIS:
CERR Code:
TS:
Health Risk Asmt:

2020 Criteria Data

CO: 43
Air Basin: SF
Facility ID: 23967
District: BA
Facility SIC Code: 3577
CO ID: SCL
DISN: BAY AREA AQMD
TOGT: .03464309
PMT: .034442564
PM10T: .0344372
CHAPIS:
CERR Code:
ROGT: .015539382092
COT: .060365727
NOXT: .353266981
SOXT: .001953924

2020 Toxic Data

CO: 43
Air Basin: SF
DISN: BAY AREA AQMD
CHAPIS:

Facility ID:	23967	***CHERR Code:***	
District:	BA	***TS:***	
Facility SIC Code:	3577	***Health Risk Asmt:***	
COID:	SCL		
Non-Cancer Chronic Haz Ind:			
Non-Cancer Acute Haz Ind:			

Site: ***CISCO SYSTEMS***
W TASMAN DRIVE SAN JOSE CA 95134

EMISSIONS

2018 Criteria Data

Facility ID:	14350	***CERR Code:***	
Facility SIC Code:	3669	***TOGT:***	.000125364
CO:	43	***ROGT:***	.000110132274
Air Basin:	SF	***COT:***	.001047048
District:	BA	***NOXT:***	.002019215
COID:	SCL	***SOXT:***	.000003847
DISN:	BAY AREA AQMD	***PMT:***	.000038392
CHAPIS:		***PM10T:***	.000036858

2018 Toxic Data

Facility ID:	14350	***COID:***	SCL
Facility SIC Code:	3669	***DISN:***	BAY AREA AQMD
CO:	43	***CHAPIS:***	
Air Basin:	SF	***CERR Code:***	
District:	BA		
TS:			
Health Risk Asmt:			
Non-Cancer Chronic Haz Ind:			
Non-Cancer Acute Haz Ind:			

Site:
ZANKER CROSSING SAN JOSE CA

ERNS

NRC Report No:	942243	***Latitude Degrees:***	
Type of Incident:	RAILROAD NON-RELEASE	***Latitude Minutes:***	
Incident Cause:	DERAILMENT	***Latitude Seconds:***	
Incident Date:	5/30/2010 9:52:00 AM	***Longitude Degrees:***	
Incident Location:	82C-4.80 CROSSING	***Longitude Minutes:***	
Incident Dtg:	OCCURRED	***Longitude Seconds:***	
Distance from City:		***Lat Quad:***	
Distance Units:		***Long Quad:***	
Direction from City:		***Location Section:***	
Location County:	SANTA CLARA	***Location Township:***	
Potential Flag:	No	***Location Range:***	
Year:	Year 2010 Reports		

Description of Incident: CALLER IS REPORTING A 1 CAR DERAILMENT OF A LIGHT RAIL PASSENGER TRAIN. CALLER STATED THAT A CAR RAN A LIGHT AT A GRADE CROSSING CAUSING THE DERAILMENT. NO SPILLS AT THIS TIME.

Calls Information

Date Time Received:	5/30/2010 8:16:49 PM	***Responsible City:***	
Date Time Complete:	5/30/2010 8:22:01 PM	***Responsible State:***	XX
Call Type:	INC	***Responsible Zip:***	
Resp Company:		***Source:***	TELEPHONE
Resp Org Type:	UNKNOWN		

Incident Information

Tank ID:		***Building ID:***	
Tank Regulated:	U	***Location Area ID:***	
Tank Regulated By:		***Location Block ID:***	

Capacity of Tank:		***OCSG No:***	
Capacity Tank Units:		***OCSP No:***	
Description of Tank:		***State Lease No:***	
Actual Amount:		***Pier Dock No:***	
Actual Amount Units:		***Berth Slip No:***	
Tank Above Ground:	ABOVE	***Brake Failure:***	U
NPDES:		***Airbag Deployed:***	U
NPDES Compliance:	U	***Transport Contain:***	U
Init Contin Rel No:		***Location Subdiv:***	N/A
Contin Rel Permit:		***Platform Rig Name:***	
Contin Release Type:		***Platform Letter:***	
Aircraft ID:		***Allision:***	U
Aircraft Runway No:		***Type of Structure:***	
Aircraft Spot No:		***Structure Name:***	
Aircraft Type:		***Structure Oper:***	U
Aircraft Model:		***Transit Bus Flag:***	
Aircraft Fuel Cap:		***Date Time Norm Serv:***	
Aircraft Fuel Cap U:		***Serv Disrupt Time:***	
Aircraft Fuel on Brd:		***Serv Disrupt Units:***	
Aircraft Fuel OB U:		***CR Begin Date:***	
Aircraft Hanger:		***CR End Date:***	
Road Mile Marker:		***CR Change Date:***	
Power Gen Facility:	U	***FBI Contact:***	
Generating Capacity:		***FBI Contact Dt Tm:***	
Type of Fixed Obj:		***Passenger Handling:***	BUS BRIDGE ESTABLISHED.
Type of Fuel:		***Passenger Route:***	YES
DOT Crossing No:		***Passenger Delay:***	YES
DOT Regulated:	U	***Sub Part C Test Req:***	UNK
Pipeline Type:		***Conductor Test:***	
Pipeline Abv Ground:	ABOVE	***Engineer Test:***	
Pipeline Covered:	U	***Trainman Test:***	
Exposed Underwater:	N	***Yard Foreman Test:***	
Railroad Hotline:		***RCL Operator Test:***	
Railroad Milepost:	4.80	***Brakeman Test:***	
Grade Crossing:	U	***Train Dispat Test:***	
Crossing Device Ty:		***Signalman Test:***	
Ty Vehicle Involved:		***Oth Employee Test:***	
Device Operational:	U	***Unknown Test:***	

Incident Details Information

Release Secured:	U	***State Agen Report No:***	NONE
Release Rate:		***State Agen on Scene:***	SHERIFF'S OFFICE
Release Rate Unit:		***State Agen Notified:***	SHERIFF'S OFFICE, PUBLIC UTILITIES
Release Rate Rate:		***Fed Agency Notified:***	NONE
Est Duration of Rel:		***Oth Agency Notified:***	
Desc Remedial Act:	TRAIN WAS RE-RAILED AND THE SHERIFF'S OFFICE IS INVESTIGATING THE INCIDENT.	***Body of Water:***	
Fire Involved:	N	***Tributary of:***	
Fire Extinguished:	U	***Near River Mile Make:***	
Any Evacuations:	N	***Near River Mile Mark:***	
No Evacuated:		***Offshore:***	N
Who Evacuated:		***Weather Conditions:***	CLEAR
Radius of Evacu:		***Air Temperature:***	
Any Injuries:	Y	***Wind Direction:***	
No. Injured:	2	***Wind Speed:***	
No. Hospitalized:		***Wind Speed Unit:***	
No. Fatalities:		***Water Supp Contam:***	U
Any Fatalities:	N	***Water Temperature:***	
Any Damages:	N	***Wave Condition:***	
Damage Amount:		***Current Speed:***	
Air Corridor Closed:	N	***Current Direction:***	
Air Corridor Desc:		***Current Speed Unit:***	
Air Closure Time:		***EMPL Fatality:***	
Waterway Closed:	N	***Pass Fatality:***	
Waterway Desc:		***Community Impact:***	
Waterway Close Time:		***Passengers Transfer:***	NO
Road Closed:	N	***Passenger Injuries:***	
Road Desc:		***Employee Injuries:***	

Road Closure Time:		***Occupant Fatality:***	
Road Closure Units:		***Sheen Size:***	
Closure Direction:		***Sheen Size Units:***	
Major Artery:	No	***Sheen Size Length:***	
Track Closed:	N	***Sheen Size Length U:***	
Track Desc:		***Sheen Size Width:***	
Track Closure Time:		***Sheen Size Width U:***	
Track Closure Units:		***Sheen Color:***	
Track Close Dir:		***Dir of Sheen Travel:***	
Media Interest:	NONE	***Sheen Odor Desc:***	
Medium Desc:	NON-RELEASE (N/A)	***Duration Unit:***	
Addl Medium Info:		***Additional Info:***	CALLER HAD NO ADDITIONAL INFORMATION.

Site: ***SAN JOSE POLICE DEPT/CRIME EVIDENCE UNIT***
DIXON LANDING RD 1/2 MI FROM MILPITAS CA 950350000

HAZ GEN

Epa ID:	CAC002332113	***Facility County:***	43
Address 2:		***County:***	Santa Clara

Details DTSC HWTS: The Department of Toxic Substances Control (DTSC) makes available a Waste Code Matrix showing each Waste Code, its description, and annual amounts in its Hazardous Waste Tracking System: https://hwts.dtsc.ca.gov/search

Handler Profile URL: https://hwts.dtsc.ca.gov/facility/CAC002332113

Site: ***1X STATE OF CALIF DEPT OF TRANSPORTATION***
RT 237 EAST BOUND SHOULDER SUNNYVALE CA 940880000

HAZNET

SIC Code:		***Mailing City:***	SUNNYVALE
NAICS Code:		***Mailing State:***	CA
EPA ID:	CAX000024109	***Mailing Zip:***	940880000
Create Date:	9/19/1983	***Region Code:***	2
Fac Act Ind:	No	***Owner Name:***	--
Inact Date:	4/30/1986	***Owner Addr 1:***	--
County Code:	43	***Owner Addr 2:***	
County Name:	Santa Clara	***Owner City:***	--
Mail Name:		***Owner State:***	99
Mailing Addr 1:	RT 237 E BOUND SHLD 1 MI W 101	***Owner Zip:***	--
Mailing Addr 2:		***Owner Phone:***	0000000000
Owner Fax:			

Details DTSC HWTS: The Department of Toxic Substances Control (DTSC) makes available a Waste Code Matrix showing each Waste Code, its description, and annual amounts in its Hazardous Waste Tracking System: https://hwts.dtsc.ca.gov/search

DTSC Handler Profile url: https://hwts.dtsc.ca.gov/facility/CAX000024109

Site: ***SANTA CLARA VALLEY TRANSPORTATION AUTHORITY***
SOUTH OF DIXON LANDING ROAD VTA ROW STA 193+00 TO STA 194+50 MILPITAS CA 95035

HAZNET

SIC Code:	9999	***Mailing City:***	MILPITAS
NAICS Code:	99999	***Mailing State:***	CA
EPA ID:	CAC002784474	***Mailing Zip:***	95035
Create Date:	9/3/2014	***Region Code:***	2
Fac Act Ind:	No	***Owner Name:***	SANTA CLARA VALLEY TRANSPORTATION A
Inact Date:	12/3/2014	***Owner Addr 1:***	1436 CALIFORNIA CIRCLE
County Code:	43	***Owner Addr 2:***	
County Name:	Santa Clara	***Owner City:***	MILPITAS
Mail Name:		***Owner State:***	CA
Mailing Addr 1:	1436 CALIFORNIA CIRCLE	***Owner Zip:***	95035
Mailing Addr 2:		***Owner Phone:***	4089426161
Owner Fax:			

Details DTSC HWTS: The Department of Toxic Substances Control (DTSC) makes available a Waste Code Matrix showing each Waste Code, its description, and annual amounts in its Hazardous Waste Tracking System: https://hwts.dtsc.ca.gov/search

DTSC Handler Profile url: https://hwts.dtsc.ca.gov/facility/CAC002784474

Site: ***SANTA CLARA VALLEY TRANSPORTATION AUTHORITY***

SOUTH OF DIXON LANDING ROAD VTA ROW (STA 209 - STA 270) MILPITAS CA 95035 HAZNET

SIC Code:	9999	***Mailing City:***	MILPITAS
NAICS Code:	99999	***Mailing State:***	CA
EPA ID:	CAC002746224	***Mailing Zip:***	950353022
Create Date:	10/3/2013	***Region Code:***	2
Fac Act Ind:	No	***Owner Name:***	SANTA CLARA VALLEY TRANSPORTATION A
Inact Date:	1/2/2014	***Owner Addr 1:***	1436 CALIFORNIA CIR
County Code:	43	***Owner Addr 2:***	
County Name:	Santa Clara	***Owner City:***	MILPITAS
Mail Name:		***Owner State:***	CA
Mailing Addr 1:	1436 CALIFORNIA CIR	***Owner Zip:***	950353022
Mailing Addr 2:		***Owner Phone:***	4089426161
Owner Fax:			

Details DTSC HWTS: The Department of Toxic Substances Control (DTSC) makes available a Waste Code Matrix showing each Waste Code, its description, and annual amounts in its Hazardous Waste Tracking System: https://hwts.dtsc.ca.gov/search

DTSC Handler Profile url: https://hwts.dtsc.ca.gov/facility/CAC002746224

Site: ***SANTA CLARA VALLEY TRANSPORTATION AUTHORITY***
NORTH OF DIXON LANDING ROAD VTA ROW STA 191+40 - STA 192+10 MILPITAS CA 95035 HAZNET

SIC Code:	9999	***Mailing City:***	MILPITAS
NAICS Code:	99999	***Mailing State:***	CA
EPA ID:	CAC002776599	***Mailing Zip:***	950353022
Create Date:	6/30/2014	***Region Code:***	2
Fac Act Ind:	No	***Owner Name:***	SANTA CLARA VALLEY TRANSPORTATION A
Inact Date:	9/29/2014	***Owner Addr 1:***	1436 CALIFORNIA CIR
County Code:	43	***Owner Addr 2:***	
County Name:	Santa Clara	***Owner City:***	MILPITAS
Mail Name:		***Owner State:***	CA
Mailing Addr 1:	1436 CALIFORNIA CIR	***Owner Zip:***	950353022
Mailing Addr 2:		***Owner Phone:***	4089426161
Owner Fax:			

Details DTSC HWTS: The Department of Toxic Substances Control (DTSC) makes available a Waste Code Matrix showing each Waste Code, its description, and annual amounts in its Hazardous Waste Tracking System: https://hwts.dtsc.ca.gov/search

DTSC Handler Profile url: https://hwts.dtsc.ca.gov/facility/CAC002776599

Site: ***LAIDLAW ENVIRONMETNAL***
E/B DIXON LANDING RD W/OF 880 MILPITAS CA HIST CHMIRS

OES Control NO:	9225524	***Incident Date:***	9/25/1992
Release Factors:	Design/Const/install/deficient	***Date Reported:***	9/25/1992
Release Text:		***Fatalities:***	0
Equipm Involved:	Waste Recovery Equip	***Other Injury:***	0
Action Taken Text:		***Other Decon:***	0
Chemicals:	HYDRAULIC FLUID	***Other Fatal:***	0
Case Number:		***Vehicle:***	1982 PETERBUILT
HazMat Other:		***State:***	CA
HM Injury:	0	***CA DOT PUC ICC:***	15021
Decon:	0	***Company Name:***	LAIDLAW ENVIRONMETNAL
Agency Name:	MILIPITAS FD	***County:***	SANTA CLARA
HazMat Pers:	On-site Fire Services		
Action Taken:	Establish Safe Area,Remove Hazard (Neutralize),Traffic Control		
More than three involved?:	2		

Site:
RT 237 EAST BOUND SHOULDER SUNNYVALE CA 940880000 HIST MANIFEST

Gen EPA ID:	CAX000024109
Create Date:	9/19/1983 0:00:00
Inact Date:	4/30/1986 0:00:00
Facility Mail Street:	RT 237 E BOUND SHLD 1 MI W 101

Facility Mail City: SUNNYVALE
Facility Mail State: CA
Facility Mail Zip: 940880000
Contact Phone(s): 4152285100
File Year(s): 1983
Contact Name(s): JACK DRIDGE, DISPATCHER IT CO

Tanner Information

State Waste Code: 611
Year: 1983
Tons: 0.01
Method Code: H01
State Waste Code Desc: Contaminated soil from site clean-up
Method Description:

Generator County: San Mateo
Tsd Epa ID: CAD000633115
Tsd County: Santa Clara

Site: ***KINGSFORD COMPANY***
WEST DIXON LANDING ROAD MILPITAS CA

HIST TANK

Owner Name: THE KINGSFORD COMPANY
Owner Street: 1221 BROADWAY
Owner City: OAKLAND
Owner State: CA
Owner Zip: (NOT LEGIBLE)

No of Containers: 1
County: SANTA CLARA
Facility State: CA
Facility Zip: 95035

Site: ***SUNNY HILLS SHOPPING CENTER***
DIXON LANDING ROAD MILPITAS CA

HIST TANK

Owner Name: MILPITAS GREENS, G. KASOLAS
Owner Street: 1901 S. BASCOM AVE. #1220
Owner City: CAMPBELL
Owner State: CA
Owner Zip: 95008

No of Containers: 1
County: SANTA CLARA
Facility State: CA
Facility Zip: 95035

Site: ***Newby Island Sanitary Landfill***
Dixon Landing Rd CA

HSOL SANTACLARA

SCVWD ID: 05S1W35B01s
Solvent Files: http://cf.valleywater.org/Zim/Zim%20Files/05/05S1W35B01s/
County: Santa Clara

Site: ***Doudell Trucking***
Dixon Landing Rd CA

HSOL SANTACLARA

SCVWD ID: 05S1W36L02s
Solvent Files: http://cf.valleywater.org/Zim/Zim%20Files/05/05S1W36L02s/
County: Santa Clara

Site: ***SOUTH BAY ASBESTOS AREA SITE***
ALONG HIGHWAY 237 NEAR ALVISO SAN JOSE CA 95136

ICIS

EPA Region: 09
Registry ID: 110010731217
Pgm Sys ID: 31029
Pgm Sys Acrnm: ICIS
Permit Type:

Federal Fac ID:
Tribal Land Code:
County: Santa Clara
Latitude 83:
Longitude 83:

Site: ***INTERNATIONAL DSPL CORP NEWBY IS LDFL***
FT OF DIXON LANDING RD W END MILPITAS CA 95035

SEMS ARCHIVE

Site ID: 0901891
FIPS Code: 06085

EPA ID:	CAD980637318	***Cong District:***	10
Superfund Alt Agmt:	No	***Region:***	09
Federal Facility:	No	***County:***	SANTA CLARA
FF Docket:	No		
NPL:	Not on the NPL		
Non NPL Status:	NFRAP-Site does not qualify for the NPL based on existing information		

Action Information

Operable Units:	00	***Qual:***	N
Action Code:	PA	***SEQ:***	1
Action Name:	PA	***FF:***	N
Start Actual:	09/01/1986	***FF Docket:***	N
Finish Actual:	09/01/1987	***Region:***	09
Curr Action Lead:	St Perf		

Operable Units:	00	***Qual:***	
Action Code:	DS	***SEQ:***	1
Action Name:	DISCVRY	***FF:***	N
Start Actual:	11/01/1979	***FF Docket:***	N
Finish Actual:	11/01/1979	***Region:***	09
Curr Action Lead:	EPA Perf		

Operable Units:	00	***Qual:***	
Action Code:	VS	***SEQ:***	1
Action Name:	ARCH SITE	***FF:***	N
Start Actual:		***FF Docket:***	N
Finish Actual:	09/01/1987	***Region:***	09
Curr Action Lead:	EPA Perf In-Hse		

Site: ***SANTA CLARA ALL PURPOSE LANDFILL***
SOUTH OF HWY 237 OFF LAFAYETTE SANTA CLARA, CA 95050 CA

SWAT

Site Leak:	
Rank:	2
SWIS Number:	43-AO-0001
Report Status Code:	P
Report Status:	PENDING
Site Classification Code:	
Transcribe Source:	Solid Waste Assessment Test (SWAT) Program Report to the Legislature 1989-1990
Site Classification:	
Activity Status Code:	
Activity Description:	
Character of Site Code:	
Character of Site:	
Size of Site Code:	
Size of Site:	
Proposal Status:	
Site Leak Desc:	
Type of Leak:	
Enforce Action:	
Enforce Action Desc:	
Waste Management Unit:	
Waste Discharger Sys NO:	2 438026001
Initial Notif Date:	
Proposal Due Date:	
Report Due Date:	07/01/88
Anticipated Rprt Submit Dt:	
Report Received Date:	07/01/88
Report Target Review Date:	
Report Resubmitted Due Date:	
Report Resubmitted Rcvd Dt:	
Report Approval Date:	
Anticip Proposal Submit Dt:	
Proposal Received Date:	
Proposal Target Review Date:	
Proposal Status Code:	
Proposal Resubmitted Due Dt:	
Proposal Resubmitted	

Received Due Date:
Proposal Accepted Date:
Exemption Questionnaire
Approved Date:
Waiver Approved Date:
Type of Leak Code:
DHS & CWMB Notif Date:
Report Summ Sent Date:
Monitor Program Revise Date:
Revise WDR Target Date:
Hazardous Waste Surface:
Above Reg Level Surface:
Below Reg Level Surface:
Hazardous Waste Ground:
Above Reg Level Ground:
Below Reg Level Ground:
Hazardous Waste Vadose:
Above Reg Level Vadose:
Below Reg Level Vadose:
Surface:
Ground:
Vadose:
Operator Name: CITY OF SANTA CLARA, CITY HALL
Agency Name:
County Number:
County Name: SANTA CLARA
Regional Board Contact:
Region: SAN FRANCISCO BAY REGION 2
Remarks:

Site: ***SUNNY HILLS SHOPPING CENTER***
DIXON LANDING RD MILPITAS CA

UST SWEEPS

C C:	I43-011-47927	***D Filename:***	NSITE6
BOE:		***Page No:***	192
Comp:	47927	***County:***	SANTA CLARA
Status:	INACTIVE	***State :***	CA
No of Tanks:	1	***Zip:***	95035
Jurisdict:	CITY OF MILPITAS	***Latitude:***	0
Agency:	BUREAU OF FIRE PREVENTION	***Longitude:***	0
Phone:	(408) 371-9000	***Georesult:***	N

Tank Details

Tank ID:	000001	***S Contain:***	NONE
O Tank ID:		***Stg:***	
SWRCB No:	43-011-047927-000001	***Storage :***	PRODUCT
Removed:	04-26-88	***Storag Type:***	PRODUCT
Installed:	01-01-01	***P Contain:***	UNKNOWN
A Date:		***Content:***	SAND
Capac:	10000	***ONA:***	
Tank Use:	UNKNOWN	***D File Name:***	NTANK6

Site: ***ALL PURPOSE LANDFILL***
LAFAYETTE ST SOUTH OF HWY 237 SANTA CLARA CA

WMUD

Wmu ID No:	2 438026001	***Npid:***	
Wds ID No:	2 438026001	***Rptf:***	Q
Swis ID No:	43-AO-0001	***Sic1:***	4953
Reg ID No:	2189.8026A	***Sic2:***	
Edit Date:	21-Feb-1995	***Swat Anms:***	CITY OF SANTA CLARA, CITY HALL
Last Edit:	JHMJHMJHM	***Swat Fnms:***	ALL PURPOSE LANDFILL
Region:	2	***Atyp:***	CI
County:	43	***Anms:***	SANTA CLARA, CITY OF
Wds:	TRUE	***Adep:***	STREET DEPARTMENT
Msw:	TRUE	***A Street:***	1500 WARBURTON AVE
Superorder:	TRUE	***A City:***	SANTA CLARA CA

Sc15:	TRUE	***A Zip:***	95050
Swat:	TRUE	***A County:***	RICHARD MAUCK
Tpca:	FALSE	***Afon:***	4089843151
Rcra:	FALSE	***Lnms:***	CITY OF SANTA CLARA
Dod:		***Ldep:***	
Rbpo:	CSF	***L Street:***	1500 WARBURTON ST
Openpub:	FALSE	***L City:***	SANTA CLARA
Waste List:		***L State:***	CA
Tot Wmus:	1	***L Zip:***	95050
Secrange:	05S01W	***L County:***	
Basemer:	MD	***Lfon:***	4089843080
Fcnt:	RICHARD MAUCK	***Ttwq:***	2
Fdep:		***Toxi:***	N
F State:	CA	***Cplx:***	B
Ffon:		***Wdrs:***	A
Ftyp:	SW3	***Wtp1:***	NSLDWST
Tonnage:	497	***Wtp2:***	ISLDWST
Fac Comment:			

WMU Details

Wmu ID:	2 438026001-01	***G Monitor:***	FALSE
Edit Date:	21-Jun-1996	***S Monitor:***	FALSE
Last Edit:	JHMJHMJHM	***V Monitor:***	FALSE
Wmu Type:	LANDFILL	***G Back:***	0
Wmu Name:	SANTA CLARA ALL PURPOSE LANDFILL	***S Back:***	0
Wmustatus:	CEASE DISCHARGE	***V Back:***	0
Wmu Size:	45	***G Nonback:***	0
Listed:	Yes	***S Nonback:***	0
Printed:	Yes	***V Nonback:***	0
Msw:	TRUE	***G Date:***	
Superorder:		***S Date:***	
Sc15:	TRUE	***V Date:***	
Swat:	TRUE	***Perm Test:***	
Tpca:	FALSE	***Gw Depth:***	10
Rcra:	FALSE	***Precip:***	12
Dod:	FALSE	***Site Alt:***	FALSE
Old Class:	II-2	***Site Alta:***	FALSE
Old Waste:	NON-HAZARD	***Line Alt:***	FALSE
Old First:	01-Jan-1934	***Line Alta:***	FALSE
New Class:	III	***Lcrs Alt:***	FALSE
New Waste:	NON-HAZARD	***Lcrs Alta:***	FALSE
New First:		***Composite:***	
Stat Date:		***Line Des:***	FALSE
Cap Year:		***Liner1:***	FALSE
Closeplan:	TRUE	***Line1 Type:***	
Township:		***Liner2:***	FALSE
Fault Name:	UNKNOWN	***Line2 Type:***	
Fault Distance:		***Liner3:***	FALSE
Withquake:	FALSE	***Line3 Type:***	
Type Op:	AREA		
Gen Com1:	OPENED AS BURN DUMP IN 1934. ACTUALLY 4 PARCELS (210 ACRE TOTAL).		
Gen Com2:	PARCEL 1&3 IN USE; PAR. 1 CONVERTED TO GOLF COURSE. REC'D MUNI WASTES		
Gen Com3:	SOME REFERENCE TO SOLVENTS & METALS		
Gen Com4:			
Formation:	BAY MUDS WITH SANDY INTERBEDS		
Form Type:	MARINE SEDIMENT		
Form Permit:	6*10^-6,2*10^-8		
Form Com1:			
Form Com2:			
Form Com3:			
Form Com4:			
Liner Com:			
Lcrs:	TRUE		
Lcrs Type:	BLANKET-TYPE LCRS IN PARCEL #3.		
Lcrs Des:	FALSE		
Cons Com1:	PARCELS 1 & 2 HAVE A TOTAL OF FOUR LEACHATE WELLS.		
Cons Com2:			
Cons Com3:			
Cons Com4:			

Site: ***SANTOS LANDFILL***
NORTH FIRST ST. ALVISO CA 95002

WMUD

Wmu ID No:	2 438261001	***Npid:***	
Wds ID No:	2 438261001	***Rptf:***	N
Swis ID No:		***Sic1:***	4953
Reg ID No:		***Sic2:***	
Edit Date:		***Swat Anms:***	HOXIE ENTERPRISES
Last Edit:		***Swat Fnms:***	
Region:	2	***Atyp:***	PR
County:	43	***Anms:***	TONY P. SANTOS
Wds:	TRUE	***Adep:***	
Msw:	FALSE	***A Street:***	PO BOX 201
Superorder:		***A City:***	ALVISO CA
Sc15:	FALSE	***A Zip:***	95002
Swat:	TRUE	***A County:***	TONY P. SANTOS
Tpca:	FALSE	***Afon:***	4082622656
Rcra:	FALSE	***Lnms:***	
Dod:		***Ldep:***	
Rbpo:	T S	***L Street:***	1777 SARATOGA AVENUE, NO. 210
Openpub:	FALSE	***L City:***	SAN JOSE
Waste List:		***L State:***	CA
Tot Wmus:	1	***L Zip:***	95129
Secrange:		***L County:***	TONY T. & DORTHY SANTOS
Basemer:		***Lfon:***	
Fcnt:	TONY P. SANTOS	***Ttwq:***	
Fdep:		***Toxi:***	N
F State:	CA	***Cplx:***	
Ffon:		***Wdrs:***	A
Ftyp:	MUN	***Wtp1:***	NSLDWST
Tonnage:	0	***Wtp2:***	
Fac Comment:			

WMU Details

Wmu ID:	2 438261001-01	***G Monitor:***	FALSE
Edit Date:	15-Aug-1989	***S Monitor:***	FALSE
Last Edit:	JHM	***V Monitor:***	FALSE
Wmu Type:	LANDFILL	***G Back:***	0
Wmu Name:	SANTOS	***S Back:***	0
Wmustatus:	CEASE DISCHARGE	***V Back:***	0
Wmu Size:	<100	***G Nonback:***	0
Listed:		***S Nonback:***	0
Printed:		***V Nonback:***	0
Msw:	FALSE	***G Date:***	
Superorder:		***S Date:***	
Sc15:	FALSE	***V Date:***	
Swat:	TRUE	***Perm Test:***	
Tpca:	FALSE	***Gw Depth:***	0
Rcra:	FALSE	***Precip:***	12
Dod:	FALSE	***Site Alt:***	FALSE
Old Class:	UNKN	***Site Alta:***	FALSE
Old Waste:		***Line Alt:***	FALSE
Old First:		***Line Alta:***	FALSE
New Class:	UNK	***Lcrs Alt:***	FALSE
New Waste:		***Lcrs Alta:***	FALSE
New First:		***Composite:***	
Stat Date:		***Line Des:***	FALSE
Cap Year:		***Liner1:***	FALSE
Closeplan:	FALSE	***Line1 Type:***	
Township:		***Liner2:***	FALSE
Fault Name:	UNKNOWN	***Line2 Type:***	
Fault Distance:		***Liner3:***	FALSE
Withquake:	FALSE	***Line3 Type:***	
Type Op:			
Gen Com1:			
Gen Com2:			
Gen Com3:			

Gen Com4:	
Formation:	UNKNOWN
Form Type:	UNKNOWN
Form Permit:	UNKNOWN
Form Com1:	
Form Com2:	
Form Com3:	
Form Com4:	
Liner Com:	
Lcrs:	FALSE
Lcrs Type:	
Lcrs Des:	FALSE
Cons Com1:	
Cons Com2:	
Cons Com3:	
Cons Com4:	

Appendix: Database Descriptions

Environmental Risk Information Services (ERIS) can search the following databases. The extent of historical information varies with each database and current information is determined by what is publicly available to ERIS at the time of update. ERIS updates databases as set out in ASTM Standard E1527-13 and E1527-21, Section 8.1.8 Sources of Standard Source Information:

"Government information from nongovernmental sources may be considered current if the source updates the information at least every 90 days, or, for information that is updated less frequently than quarterly by the government agency, within 90 days of the date the government agency makes the information available to the public."

Standard Environmental Record Sources

Federal

National Priority List: NPL

Sites on the United States Environmental Protection Agency (EPA)'s National Priorities List of the most serious uncontrolled or abandoned hazardous waste sites identified for possible long-term remedial action under the Superfund program. The NPL, which EPA is required to update at least once a year, is based primarily on the score a site receives from EPA's Hazard Ranking System. A site must be on the NPL to receive money from the Superfund Trust Fund for remedial action. Sites are represented by boundaries where available in the EPA Superfund Site Boundaries maintained by the Shared Enterprise Geodata and Services (SEGS). Site boundaries represent the footprint of a whole site, the sum of all of the Operable Units and the current understanding of the full extent of contamination; for Federal Facility sites, the total site polygon may be the Facility boundary. Where there is no polygon boundary data available for a given site, the site is represented as a point.

Government Publication Date: May 25, 2023

National Priority List - Proposed: PROPOSED NPL

Sites proposed by the United States Environmental Protection Agency (EPA), the state agency, or concerned citizens for addition to the National Priorities List (NPL) due to contamination by hazardous waste and identified by the EPA as a candidate for cleanup because it poses a risk to human health and/or the environment. Sites are represented by boundaries where available in the EPA Superfund Site Boundaries maintained by the Shared Enterprise Geodata and Services (SEGS). Site boundaries represent the footprint of a whole site, the sum of all of the Operable Units and the current understanding of the full extent of contamination; for Federal Facility sites, the total site polygon may be the Facility boundary. Where there is no polygon boundary data available for a given site, the site is represented as a point.

Government Publication Date: May 25, 2023

Deleted NPL: DELETED NPL

Sites deleted from the United States Environmental Protection Agency (EPA)'s National Priorities List. The National Oil and Hazardous Substances Pollution Contingency Plan (NCP) establishes the criteria that the EPA uses to delete sites from the NPL. In accordance with 40 CFR 300.425.(e), sites may be deleted from the NPL where no further response is appropriate. Sites are represented by boundaries where available in the EPA Superfund Site Boundaries maintained by the Shared Enterprise Geodata and Services (SEGS). Site boundaries represent the footprint of a whole site, the sum of all of the Operable Units and the current understanding of the full extent of contamination; for Federal Facility sites, the total site polygon may be the Facility boundary. Where there is no polygon boundary data available for a given site, the site is represented as a point.

Government Publication Date: May 25, 2023

SEMS List 8R Active Site Inventory: SEMS

The U.S. Environmental Protection Agency's (EPA) Superfund Program has deployed the Superfund Enterprise Management System (SEMS), which integrates multiple legacy systems into a comprehensive tracking and reporting tool. This inventory contains active sites evaluated by the Superfund program that are either proposed to be or are on the National Priorities List (NPL) as well as sites that are in the screening and assessment phase for possible inclusion on the NPL. The Active Site Inventory Report displays site and location information at active SEMS sites. An active site is one at which site assessment, removal, remedial, enforcement, cost recovery, or oversight activities are being planned or conducted. This data includes SEMS sites from the List 8R Active file as well as applicable sites from the SEMS GIS/REST file layer obtained from EPA's Facility Registry Service.

Government Publication Date: Mar 23, 2023

SEMS List 8R Archive Sites: SEMS ARCHIVE

The U.S. Environmental Protection Agency's (EPA) Superfund Enterprise Management System (SEMS) Archived Site Inventory displays site and location information at sites archived from SEMS. An archived site is one at which EPA has determined that assessment has been completed and no further remedial action is planned under the Superfund program at this time. This data includes sites from the List 8R Archived site file.

Government Publication Date: Mar 23, 2023

Inventory of Open Dumps, June 1985: ODI

The Resource Conservation and Recovery Act (RCRA) provides for publication of an inventory of open dumps. The Act defines "open dumps" as facilities which do not comply with EPA's "Criteria for Classification of Solid Waste Disposal Facilities and Practices" (40 CFR 257).

Government Publication Date: Jun 1985

Comprehensive Environmental Response, Compensation and Liability Information System - CERCLIS: CERCLIS

Superfund is a program administered by the United States Environmental Protection Agency (EPA) to locate, investigate, and clean up the worst hazardous waste sites throughout the United States. CERCLIS is a database of potential and confirmed hazardous waste sites at which the EPA Superfund program has some involvement. It contains sites that are either proposed to be or are on the National Priorities List (NPL) as well as sites that are in the screening and assessment phase for possible inclusion on the NPL. The EPA administers the Superfund program in cooperation with individual states and tribal governments; this database is made available by the EPA.

Government Publication Date: Oct 25, 2013

EPA Report on the Status of Open Dumps on Indian Lands: IODI

Public Law 103-399, The Indian Lands Open Dump Cleanup Act of 1994, enacted October 22, 1994, identified congressional concerns that solid waste open dump sites located on American Indian or Alaska Native (AI/AN) lands threaten the health and safety of residents of those lands and contiguous areas. The purpose of the Act is to identify the location of open dumps on Indian lands, assess the relative health and environment hazards posed by those sites, and provide financial and technical assistance to Indian tribal governments to close such dumps in compliance with Federal standards and regulations or standards promulgated by Indian Tribal governments or Alaska Native entities.

Government Publication Date: Dec 31, 1998

CERCLIS - No Further Remedial Action Planned: CERCLIS NFRAP

An archived site is one at which EPA has determined that assessment has been completed and no further remedial action is planned under the Superfund program at this time. The Archive designation means that, to the best of EPA's knowledge, assessment at a site has been completed and that EPA has determined no further steps will be taken to list this site on the National Priorities List (NPL). This decision does not necessarily mean that there is no hazard associated with a given site; it only means that, based upon available information, the location is not judged to be a potential NPL site.

Government Publication Date: Oct 25, 2013

CERCLIS Liens: CERCLIS LIENS

A Federal Superfund lien exists at any property where EPA has incurred Superfund costs to address contamination ("Superfund site") and has provided notice of liability to the property owner. A Federal CERCLA ("Superfund") lien can exist by operation of law at any site or property at which EPA has spent Superfund monies. This database is made available by the United States Environmental Protection Agency (EPA). This database was provided by the United States Environmental Protection Agency (EPA). Refer to SEMS LIEN as the current data source for Superfund Liens.

Government Publication Date: Jan 30, 2014

RCRA CORRACTS-Corrective Action: RCRA CORRACTS

RCRA Info is the U.S. Environmental Protection Agency's (EPA) comprehensive information system, providing access to data supporting the Resource Conservation and Recovery Act (RCRA) of 1976 and the Hazardous and Solid Waste Amendments (HSWA) of 1984. At these sites, the Corrective Action Program ensures that cleanups occur. EPA and state regulators work with facilities and communities to design remedies based on the contamination, geology, and anticipated use unique to each site.

Government Publication Date: Apr 24, 2023

RCRA non-CORRACTS TSD Facilities: RCRA TSD

RCRA Info is the U.S. Environmental Protection Agency's (EPA) comprehensive information system, providing access to data supporting the Resource Conservation and Recovery Act (RCRA) of 1976 and the Hazardous and Solid Waste Amendments (HSWA) of 1984. This database includes Non-Corrective Action sites listed as treatment, storage and/or disposal facilities of hazardous waste as defined by RCRA.

Government Publication Date: Apr 24, 2023

RCRA Generator List: RCRA LQG

RCRA Info is the U.S. Environmental Protection Agency's (EPA) comprehensive information system, providing access to data supporting the Resource Conservation and Recovery Act (RCRA) of 1976 and the Hazardous and Solid Waste Amendments (HSWA) of 1984. RCRA Info replaces the data recording and reporting abilities of the Resource Conservation and Recovery Information System (RCRIS) and the Biennial Reporting System (BRS). A hazardous waste generator is any person or site whose processes and actions create hazardous waste (see 40 CFR 260.10). Large Quantity Generators (LQGs) generate 1,000 kilograms per month or more of hazardous waste or more than one kilogram per month of acutely hazardous waste.

Government Publication Date: Apr 24, 2023

RCRA Small Quantity Generators List: RCRA SQG

RCRA Info is the U.S. Environmental Protection Agency's (EPA) comprehensive information system, providing access to data supporting the Resource Conservation and Recovery Act (RCRA) of 1976 and the Hazardous and Solid Waste Amendments (HSWA) of 1984. RCRA Info replaces the data recording and reporting abilities of the Resource Conservation and Recovery Information System (RCRIS) and the Biennial Reporting System (BRS). A hazardous waste generator is any person or site whose processes and actions create hazardous waste (see 40 CFR 260.10). Small Quantity Generators (SQGs) generate more than 100 kilograms, but less than 1,000 kilograms, of hazardous waste per month.

Government Publication Date: Apr 24, 2023

RCRA Very Small Quantity Generators List: RCRA VSQG

RCRA Info is the U.S. Environmental Protection Agency's (EPA) comprehensive information system, providing access to data supporting the Resource Conservation and Recovery Act (RCRA) of 1976 and the Hazardous and Solid Waste Amendments (HSWA) of 1984. A hazardous waste generator is any person or site whose processes and actions create hazardous waste (see 40 CFR 260.10). Very Small Quantity Generators (VSQG) generate 100 kilograms or less per month of hazardous waste, or one kilogram or less per month of acutely hazardous waste. Additionally, VSQG may not accumulate more than 1,000 kilograms of hazardous waste at any time.

Government Publication Date: Apr 24, 2023

RCRA Non-Generators: RCRA NON GEN

RCRA Info is the U.S. Environmental Protection Agency's (EPA) comprehensive information system, providing access to data supporting the Resource Conservation and Recovery Act (RCRA) of 1976 and the Hazardous and Solid Waste Amendments (HSWA) of 1984. RCRA Info replaces the data recording and reporting abilities of the Resource Conservation and Recovery Information System (RCRIS) and the Biennial Reporting System (BRS). A hazardous waste generator is any person or site whose processes and actions create hazardous waste (see 40 CFR 260.10). Non-Generators do not presently generate hazardous waste.

Government Publication Date: Apr 24, 2023

RCRA Sites with Controls: RCRA CONTROLS

List of Resource Conservation and Recovery Act (RCRA) facilities with institutional controls in place. RCRA gives the U.S. Environmental Protection Agency (EPA) the authority to control hazardous waste from the "cradle-to-grave." This includes the generation, transportation, treatment, storage, and disposal of hazardous waste. RCRA also set forth a framework for the management of non-hazardous solid wastes. The 1986 amendments to RCRA enabled EPA to address environmental problems that could result from underground tanks storing petroleum and other hazardous substances.

Government Publication Date: Apr 24, 2023

Federal Engineering Controls-ECs: FED ENG

This list of Engineering controls (ECs) is provided by the United States Environmental Protection Agency (EPA). ECs encompass a variety of engineered and constructed physical barriers (e.g., soil capping, sub-surface venting systems, mitigation barriers, fences) to contain and/or prevent exposure to contamination on a property. The EC listing includes remedy component data from Superfund decision documents issued in fiscal years 1982-2021 for applicable sites on the final or deleted on the National Priorities List (NPL); and sites with a Superfund Alternative Approach (SAA) Agreement in place. The only sites included that are not on the NPL; proposed for NPL; or removed from proposed NPL, are those with an SAA Agreement in place.

Government Publication Date: Jun 22, 2023

Federal Institutional Controls- ICs: FED INST

This list of Institutional controls (ICs) is provided by the United States Environmental Protection Agency (EPA). ICs are non-engineered instruments, such as administrative and legal controls, that help minimize the potential for human exposure to contamination and/or protect the integrity of the remedy. Although it is EPA's expectation that treatment or engineering controls will be used to address principal threat wastes and that groundwater will be returned to its beneficial use whenever practicable, ICs play an important role in site remedies because they reduce exposure to contamination by limiting land or resource use and guide human behavior at a site. The IC listing includes remedy component data from Superfund decision documents issued in fiscal years 1982-2021 for applicable sites on the final or deleted on the National Priorities List (NPL); and sites with a Superfund Alternative Approach (SAA) Agreement in place. The only sites included that are not on the NPL; proposed for NPL; or removed from proposed NPL, are those with an SAA Agreement in place.

Government Publication Date: Jun 22, 2023

Land Use Control Information System: LUCIS

The LUCIS database is maintained by the U.S. Department of the Navy and contains information for former Base Realignment and Closure (BRAC) properties across the United States.

Government Publication Date: Sep 1, 2006

Institutional Control Boundaries at NPL sites: NPL IC

Boundaries of Institutional Control areas at sites on the United States Environmental Protection Agency (EPA)'s National Priorities List, or Proposed or Deleted, made available by the EPA's Shared Enterprise Geodata and Services (SEGS). United States Environmental Protection Agency (EPA)'s National Priorities List of the most serious uncontrolled or abandoned hazardous waste sites identified for possible long-term remedial action under the Superfund program. Institutional controls are non-engineered instruments such as administrative and legal controls that help minimize the potential for human exposure to contamination and/or protect the integrity of the remedy.

Government Publication Date: May 25, 2023

Emergency Response Notification System: ERNS 1982 TO 1986

Database of oil and hazardous substances spill reports controlled by the National Response Center. The primary function of the National Response Center is to serve as the sole national point of contact for reporting oil, chemical, radiological, biological, and etiological discharges into the environment anywhere in the United States and its territories.

Government Publication Date: 1982-1986

Emergency Response Notification System: ERNS 1987 TO 1989

Database of oil and hazardous substances spill reports controlled by the National Response Center. The primary function of the National Response Center is to serve as the sole national point of contact for reporting oil, chemical, radiological, biological, and etiological discharges into the environment anywhere in the United States and its territories.

Government Publication Date: 1987-1989

Emergency Response Notification System: ERNS

Database of oil and hazardous substances spill reports made available by the United States Coast Guard National Response Center (NRC). The NRC fields initial reports for pollution and railroad incidents and forwards that information to appropriate federal/state agencies for response. These data contain initial incident data that has not been validated or investigated by a federal/state response agency.

Government Publication Date: Jan 16, 2023

The Assessment, Cleanup and Redevelopment Exchange System (ACRES) Brownfield Database: FED BROWNFIELDS

Brownfields are real property, the expansion, redevelopment, or reuse of which may be complicated by the presence or potential presence of a hazardous substance, pollutant, or contaminant. Cleaning up and reinvesting in these properties protects the environment, reduces blight, and takes development pressures off greenspaces and working lands. This data is provided by the United States Environmental Protection Agency (EPA) and includes Brownfield sites from the Cleanups in My Community (CIMC) web application.

Government Publication Date: Sep 13, 2022

FEMA Underground Storage Tank Listing: FEMA UST

The Federal Emergency Management Agency (FEMA) of the Department of Homeland Security maintains a list of FEMA owned underground storage tanks.

Government Publication Date: Dec 31, 2017

Facility Response Plan: FRP

This listing contains facilities that have submitted Facility Response Plans (FRPs) to the U.S. Environmental Protection Agency (EPA). Facilities that could reasonably be expected to cause "substantial harm" to the environment by discharging oil into or on navigable waters are required to prepare and submit FRPs. Harm is determined based on total oil storage capacity, secondary containment and age of tanks, oil transfer activities, history of discharges, proximity to a public drinking water intake or sensitive environments. This listing includes FRP facilities from an applicable EPA FOIA file and Homeland Infrastructure Foundation-Level Data (HIFLD) data file.

Government Publication Date: Aug 8, 2022

Delisted Facility Response Plans: DELISTED FRP

Facilities that once appeared in - and have since been removed from - the list of facilities that have submitted Facility Response Plans (FRP) to EPA. Facilities that could reasonably be expected to cause "substantial harm" to the environment by discharging oil into or on navigable waters are required to prepare and submit Facility Response Plans (FRPs). Harm is determined based on total oil storage capacity, secondary containment and age of tanks, oil transfer activities, history of discharges, proximity to a public drinking water intake or sensitive environments.

Government Publication Date: Aug 8, 2022

Historical Gas Stations: HIST GAS STATIONS

This historic directory of service stations is provided by the Cities Service Company. The directory includes Cities Service filling stations that were located throughout the United States in 1930.

Government Publication Date: Jul 1, 1930

Petroleum Refineries: REFN

List of petroleum refineries from the U.S. Energy Information Administration (EIA) Refinery Capacity Report. Includes operating and idle petroleum refineries (including new refineries under construction) and refineries shut down during the previous year located in the 50 States, the District of Columbia, Puerto Rico, the Virgin Islands, Guam, and other U.S. possessions. Survey locations adjusted using public data.

Government Publication Date: Aug 30, 2022

Petroleum Product and Crude Oil Rail Terminals: BULK TERMINAL

List of petroleum product and crude oil rail terminals made available by the U.S. Energy Information Administration (EIA). Includes operable bulk petroleum product terminals located in the 50 States and the District of Columbia with a total bulk shell storage capacity of 50,000 barrels or more, and/or the ability to receive volumes from tanker, barge, or pipeline; also rail terminals handling the loading and unloading of crude oil that were active between 2017 and 2018. Petroleum product terminals comes from the EIA-815 Bulk Terminal and Blender Report, which includes working, shell in operation, and shell idle for several major product groupings. Survey locations adjusted using public data.

Government Publication Date: Jun 29, 2022

LIEN on Property: SEMS LIEN

The U.S. Environmental Protection Agency's (EPA) Superfund Enterprise Management System (SEMS) provides Lien details on applicable properties, such as the Superfund lien on property activity, the lien property information, and the parties associated with the lien.

Government Publication Date: Mar 23, 2023

Superfund Decision Documents: SUPERFUND ROD

This database contains a list of decision documents for Superfund sites. Decision documents serve to provide the reasoning for the choice of (or) changes to a Superfund Site cleanup plan. The decision documents include completed Records of Decision (ROD), ROD Amendments, Explanations of Significant Differences (ESD) for active and archived sites stored in the Superfund Enterprise Management System (SEMS), along with other associated memos and files. This information is maintained and made available by the U.S. Environmental Protection Agency.

Government Publication Date: Mar 23, 2023

Formerly Utilized Sites Remedial Action Program: DOE FUSRAP

The U.S. Department of Energy (DOE) established the Formerly Utilized Sites Remedial Action Program (FUSRAP) in 1974 to remediate sites where radioactive contamination remained from the Manhattan Project and early U.S. Atomic Energy Commission (AEC) operations. The DOE Office of Legacy Management (LM) established long-term surveillance and maintenance (LTS&M) requirements for remediated FUSRAP sites. DOE evaluates the final site conditions of a remediated site on the basis of risk for different future uses. DOE then confirms that LTS&M requirements will maintain protectiveness.

Government Publication Date: Mar 4, 2017

State

State Response Sites: RESPONSE

A list of identified confirmed release sites where the Department of Toxic Substances Control (DTSC) is involved in remediation, either in a lead or oversight capacity. These confirmed release sites are generally high-priority and high potential risk. This database is state equivalent NPL.

Government Publication Date: Jun 1, 2023

EnviroStor Database: ENVIROSTOR

The EnviroStor Data Management System is made available by the Department of Toxic Substances Control (DTSC). Includes Corrective Action sites, Tiered Permit sites, Historical Sites and Evaluation/Investigation sites. This database is state equivalent CERCLIS.

Government Publication Date: Jun 1, 2023

Delisted State Response Sites: DELISTED ENVS

Sites removed from the list of State Response Sites made available by the EnviroStor Data Management System, Department of Toxic Substances Control (DTSC).

Government Publication Date: Jun 1, 2023

Solid Waste Information System (SWIS): SWF/LF

The Solid Waste Information System (SWIS) database made available by the Department of Resources Recycling and Recovery (CalRecycle) contains information on solid waste facilities, operations, and disposal sites throughout the State of California. The types of facilities found in this database include landfills, transfer stations, material recovery facilities, composting sites, transformation facilities, waste tire sites, and closed disposal sites.

Government Publication Date: May 9, 2023

Solid Waste Disposal Sites with Waste Constituents Above Hazardous Waste Levels: SWRCB SWF

This is a list of solid waste disposal sites identified by California State Water Resources Control Board with waste constituents above hazardous waste levels outside the waste management unit.

Government Publication Date: Sep 20, 2006

Waste Management Unit Database: WMUD

The Waste Management Unit Database System tracks and inventories waste management units. CCR Title 27 contains criteria stating that Waste Management Units are classified according to their ability to contain wastes. Containment shall be determined by geology, hydrology, topography, climatology, and other factors relating to the ability of the Unit to protect water quality. Water Code Section 13273.1 requires that operators submit a water quality solid waste assessment test (SWAT) report to address leak status. The WMUDS was last updated by the State Water Resources control board in 2000.

Government Publication Date: Jan 1, 2000

EnviroStor Hazardous Waste Facilities: HWP

A list of hazardous waste facilities including permitted, post-closure and historical facilities found in the Department of Toxic Substances Control (DTSC) EnviroStor database.

Government Publication Date: Jun 1, 2023

Sites Listed in the Solid Waste Assessment Test (SWAT) Program Report: SWAT

In a 1993 Memorandum of Understanding, the State Water Resources Control Board (SWRCB) agreed to submit a comprehensive report on the Solid Waste Assessment Test (SWAT) Program to the California Integrated Waste Management Board (CIWMB). This report summarizes the work completed to date on the SWAT Program, and addresses both the impacts that leakage from solid waste disposal sites (SWDS) may have upon waters of the State and the actions taken to address such leakage.

Government Publication Date: Dec 31, 1995

Construction and Demolition Debris Recyclers: C&D DEBRIS RECY

This listing of Construction and Demolition Debris Recyclers is maintained by the California Intergrated Waste Management Board-common C&D materials include lumber, drywall, metals, masonry (brick, concrete, etc.), carpet, plastic, pipe, rocks, dirt, paper, cardboard, or green waste related to land development.

Government Publication Date: Jun 20, 2018

Recycling Centers: RECYCLING

This list of Certified Recycling Centers that are operating under the state of California's Beverage Container Recycling Program is maintained by the California Department of Resources Recycling and Recovery.

Government Publication Date: Jul 10, 2023

Listing of Certified Processors: PROCESSORS

This list of Certified Processors that are operating under the state of California's Beverage Container Recycling Program is maintained by the California Department of Resources Recycling and Recovery.

Government Publication Date: Jul 10, 2023

Listing of Certified Dropoff, Collection, and Community Service Programs: CONTAINER RECY

This list of Certified Dropoff, Collection, and Community Service Programs (non-buyback) operating under the state of California's Beverage Container Recycling Program is maintained by the California Department of Resources Recycling and Recovery.

Government Publication Date: Jul 17, 2023

Land Disposal Sites: LDS

Land Disposal Sites in GeoTracker, the State Water Resources Control Board (SWRCB)'s data management system. The Land Disposal program regulates of waste discharge to land for treatment, storage and disposal in waste management units. Waste management units include waste piles, surface impoundments, and landfills.

Government Publication Date: Jul 13, 2023

Leaking Underground Fuel Tank Reports: LUST

List of Leaking Underground Storage Tanks within the Cleanup Sites data in GeoTracker database. GeoTracker is the State Water Resources Control Board's (SWRCB) data management system for managing sites that impact groundwater, especially those that require groundwater cleanup (Underground Storage Tanks, Department of Defense and Site Cleanup Program) as well as permitted facilities such as operating Underground Storage Tanks. The Leak Prevention Program that overlooks LUST sites is the SWRCB in California's Environmental Protection Agency.

Government Publication Date: Jul 13, 2023

Delisted Leaking Storage Tanks: DELISTED LST

List of Leaking Underground Storage Tanks (LUST) cleanup sites removed from GeoTracker, the State Water Resources Control Board (SWRCB)'s database system, as well as sites removed from the SWRCB's list of UST Case closures.

Government Publication Date: Jul 13, 2023

Permitted Underground Storage Tank (UST) in GeoTracker: UST

List of Permitted Underground Storage Tank (UST) sites made available by the State Water Resources Control Board (SWRCB) in California's Environmental Protection Agency (EPA).

Government Publication Date: Jan 17, 2023

Proposed Closure of Underground Storage Tank Cases: UST CLOSURE

This listing includes Proposed Closure of Underground Storage Tank (UST) Cases which are being considered for closure by either the State Water Resources Control Board at a Future Board Meeting or the Executive Director that have been posted for a 60-day public comment period, and Closure of UST Cases with Closure Denials and Approved Orders. The lists are provided by the California Water Boards.

Government Publication Date: Jun 13, 2023

Historical Hazardous Substance Storage Information Database: HHSS

The Historical Hazardous Substance Storage database contains information collected in the 1980s from facilities that stored hazardous substances. The information was originally collected on paper forms, was later transferred to microfiche, and recently indexed as a searchable database. When using this database, please be aware that it is based upon self-reported information submitted by facilities which has not been independently verified. It is unlikely that every facility responded to the survey and the database should not be expected to be a complete inventory of all facilities that were operating at that time. This database is maintained by the California State Water Resources Control Board's (SWRCB) Geotracker.

Government Publication Date: Aug 27, 2015

Statewide Environmental Evaluation and Planning System: UST SWEEPS

The Statewide Environmental Evaluation and Planning System (SWEEPS) is a historical listing of active and inactive underground storage tanks made available by the California State Water Resources Control Board (SWRCB).

Government Publication Date: Oct 1, 1994

Aboveground Storage Tanks: AST

A statewide list from 2009 of aboveground storage tanks (ASTs) made available by the Cal FIRE Office of the State Fire Marshal (OSFM). This list is no longer maintained or updated by the Cal FIRE OSFM.

Government Publication Date: Aug 31, 2009

SWRCB Historical Aboveground Storage Tanks: AST SWRCB

A list of aboveground storage tanks made available by the California State Water Resources Control Board (SWRCB). Effective January 1, 2008, the Certified Unified Program Agencies (CUPAs) are vested with the responsibility and authority to implement the Aboveground Petroleum Storage Act (APSA).

Government Publication Date: Dec 1, 2007

Oil and Gas Facility Tanks: TANK OIL GAS

Locations of oil and gas tanks that fall under the jurisdiction of the Geologic Energy Management Division of the California Department of Conservation (CalGEM) (CCR 1760). CalGEM was formerly the Division of Oil, Gas, and Geothermal Resources (DOGGR).

Government Publication Date: Apr 12, 2023

Delisted Storage Tanks: DELISTED TNK

This database contains a list of storage tank sites that were removed by the State Water Resources Control Board (SWRCB) in California's Environmental Protection Agency (EPA) and the Cal FIRE Office of State Fire Marshal (OSFM).

Government Publication Date: Aug 2, 2023

California Environmental Reporting System (CERS) Tanks: CERS TANK

List of sites in the California Environmental Protection Agency (CalEPA) Regulated Site Portal which fall under the Aboveground Petroleum Storage and Underground Storage Tank regulatory programs. The CalEPA oversees the statewide implementation of the Unified Program which applies regulatory standards to protect Californians from hazardous waste and materials.

Government Publication Date: Apr 12, 2023

Delisted California Environmental Reporting System (CERS) Tanks: DELISTED CTNK

This database contains a list of Aboveground Petroleum Storage and Underground Storage Tank sites that were removed from in the California Environmental Protection Agency (CalEPA) Regulated Site Portal.

Government Publication Date: Apr 12, 2023

Historical Hazardous Substance Storage Container Information - Facility Summary: HIST TANK

The State Water Resources Control Board maintained the Hazardous Substance Storage Containers listing and inventory in th 1980s. This facility summary lists historic tank sites where the following container types were present: farm motor vehicle fuel tanks; waste tanks; sumps; pits, ponds, lagoons, and others; and all other product tanks. This set, published in May 1988, lists facility and owner information, as well as the number of containers. This data is historic and will not be updated.

Government Publication Date: May 27, 1988

Site Mitigation and Brownfields Reuse Program Facility Sites with Land Use Restrictions: LUR

The Department of Toxic Substances Control (DTSC) Site Mitigation and Brownfields Reuse Program (SMBRP) list includes sites cleaned up under the program's oversight and generally does not include current or former hazardous waste facilities that required a hazardous waste facility permit. The list represents land use restrictions that are active. Some sites have multiple land use restrictions.

Government Publication Date: Jun 1, 2023

CALSITES Database: CALSITES

This historical database was maintained by the Department of Toxic Substance Control (DTSC) for more than a decade. CALSITES contains information on Brownfield properties with confirmed or potential hazardous contamination. In 2006, DTSC introduced EnviroStor as the latest Brownfields site database.

Government Publication Date: May 1, 2004

Hazardous Waste Management Program Facility Sites with Deed / Land Use Restrictions: HLUR

The Department of Toxic Substances Control (DTSC) Hazardous Waste Management Program (HWMP) has developed a list of current or former hazardous waste facilities that have a recorded land use restriction at the local county recorder's office. The land use restrictions on this list were required by the DTSC HWMP as a result of the presence of hazardous substances that remain on site after the facility (or part of the facility) has been closed or cleaned up. The types of land use restriction include deed notice, deed restriction, or a land use restriction that binds current and future owners.

Government Publication Date: Feb 18, 2021

Deed Restrictions and Land Use Restrictions: DEED

List of Deed Restrictions, Land Use Restrictions and Covenants in GeoTracker made available by the State Water Resources Control Board (SWRCB) in California's Environmental Protection Agency. A deed restriction (land use covenant) may be required to facilitate the remediation of past environmental contamination and to protect human health and the environment by reducing the risk of exposure to residual hazardous materials.

Government Publication Date: Jul 13, 2023

Voluntary Cleanup Program: VCP

List of sites in the Voluntary Cleanup Program made available by the Department of Toxic Substances and Control (DTSC). The Voluntary Cleanup Program was designed to respond to lower priority sites. Under the Voluntary Cleanup Program, DTSC enters site-specific agreements with project proponents for DTSC oversight of site assessment, investigation, and/or removal or remediation activities, and the project proponents agree to pay DTSC's reasonable costs for those services.

Government Publication Date: Jun 1, 2023

GeoTracker Cleanup Program Sites: CLEANUP SITES

A list of Cleanup Program sites in the state of California made available by The State Water Resources Control Board (SWRCB) of the California Environmental Protection Agency (EPA). SWRCB tracks leaking underground storage tank cleanups as well as other water board cleanups.

Government Publication Date: Jul 13, 2023

Delisted Cleanup Program Sites: DELISTED CLEANUP

A list of Cleanup Program sites which were once included - and have since been removed from - the list of Cleanup Program Sites in GeoTracker. GeoTracker is the State Water Resource Control Boards' data management system for sites that impact, or have the potential to impact, water quality in California, with emphasis on groundwater.
Government Publication Date: Jul 13, 2023

Delisted County Records: DELISTED COUNTY
Records removed from county or CUPA databases. Records may be removed from the county lists made available by the respective county departments because they are inactive, or because they have been deemed to be below reportable thresholds.
Government Publication Date: Jul 26, 2023

Tribal

Leaking Underground Storage Tanks on Tribal/Indian Lands: INDIAN LUST
This list of leaking underground storage tanks (LUSTs) on Tribal/Indian Lands in Region 9, which includes California, is made available by the United States Environmental Protection Agency (EPA).
Government Publication Date: Apr 19, 2023

Underground Storage Tanks on Tribal/Indian Lands: INDIAN UST
This list of underground storage tanks (USTs) on Tribal/Indian Lands in Region 9, which includes California, is made available by the United States Environmental Protection Agency (EPA).
Government Publication Date: Apr 19, 2023

Delisted Tribal Leaking Storage Tanks: DELISTED INDIAN LST
Leaking Underground Storage Tank (LUST) facilities which once appeared on - and have since been removed from - the Regional Tribal/Indian LUST lists made available by the United States Environmental Protection Agency (EPA).
Government Publication Date: Apr 26, 2023

Delisted Tribal Underground Storage Tanks: DELISTED INDIAN UST
Underground Storage Tank (UST) facilities which once appeared on - and have since been removed from - the Regional Tribal/Indian UST lists made available by the United States Environmental Protection Agency (EPA).
Government Publication Date: Apr 26, 2023

County

Alameda County - LOP Sites List: LOP ALAMEDA
List of sites in the Alameda County Department of Environmental Health's (ACDEH) Local Oversight Program (LOP). The ACDEH LOP program oversees the investigation and cleanup of hazardous materials releases to the environment under two programs. The Leaking Underground Fuel Tank (LUFT) program is specific to unauthorized releases associated with petroleum underground storage tank systems. The Site Cleanup Program (SCP) oversees the investigation and cleanup of releases from hazardous materials, including but not limited to releases of pesticides, heavy metals, dry cleaner solvents, etc., including redevelopment of sites with residual contamination from historic uses.
Government Publication Date: Jan 16, 2019

Alameda County Contaminated Sites: CONT ALAMEDA
This list of contaminated sites was provided by the Alameda County Department of Environmental Health (ACDEH) up until May 2019. This data is now obtained through the State Water Resources Control Board's GeoTracker. Releases of other types of hazardous materials from underground storage tanks or other releases and/or spills that have contaminated soil, soil vapor, and/or groundwater may be regulated by ACDEH under the Site Cleanup Program, San Francisco Bay Regional Water Board, or by the California Department of Toxic Substance Control. ACDEH under LOP's SCP oversees the cleanup of contaminated property under authority of Health and Safety Code Sections 101480 through 101490.
Government Publication Date: May 27, 2019

Alameda County - UST List: UST ALAMEDA
A list of registered Underground Storage Tanks (USTs) in the County of Alameda. The list is made available by Alameda County Department of Environmental Health.
Government Publication Date: Aug 1, 2023

Alameda County Aboveground Storage Tanks: AST ALAMEDA

This database containing active and inactive aboveground storage tank facilities is maintained by the Alameda County Department of Environmental Health. These aboveground storage tanks contain petroleum-based liquid products such as gasoline, diesel, lubricants, etc. Effective July 1, 2018, tanks in an underground area (TIUGA) are subject to the Aboveground Petroleum Storage Act Program.

Government Publication Date: May 2, 2022

Alameda County - City of Berkeley CUPA Facilities: CUPA BERKELEY

A list of facilities associated with various Certified Unified Program Agency (CUPA) programs at the City of Berkeley in Alameda County. This list is maintained by the Toxics Management Division at the City of Berkeley.

Government Publication Date: Jul 6, 2023

Alameda County - Hayward City CUPA List: CUPA HAYWARD

A list of facilities associated with various Certified Unified Program Agency (CUPA) programs in Hayward City. This list is maintained by the Hayward City Fire Department.

Government Publication Date: Jul 16, 2019

Alameda County - San Leandro City CUPA Facilities List: CUPA SANLEANDRO

A list of facilities associated with various Certified Unified Program Agency (CUPA) programs in San Leandro City, Alameda County. This list is made available by San Leandro City Environmental Services Section.

Government Publication Date: Apr 11, 2019

Alameda County - Union City USTs: UST UNION

A list of Underground Storage Tanks (USTs) in the city of Union in Alameda County. This data is made available by the Environmental Programs Division of Economic & Community Development, Union City.

Government Publication Date: May 3, 2021

Alameda County - Union City CERS CUPA List: CUPA CERS UNION

A list of CERS registered facilities associated with various Certified Unified Program Agency (CUPA) programs in the City of Union. This list is made available by the City of Union Economic and Community Development Department.

Government Publication Date: May 3, 2021

Alameda County - Union City CUPA Facilities: CUPA UNION

A list of facilities associated with various Certified Unified Program Agency (CUPA) programs in the City of Union. Includes facilities with active and inactive statuses. This list is made available by the City of Union Economic and Community Development Department.

Government Publication Date: Sep 30, 2020

Alameda County - City of Livermore and Pleasanton UST List: UST LIVERMORE

A list of registered Underground Storage Tank (UST) in City of Livermore and City of Pleasanton, Alameda County. This list is maintained by the Livermore-Pleasanton Fire Department.

Government Publication Date: Mar 31, 2023

Alameda County - City of Livermore and Pleasanton AST List: AST LIVERMORE

A list of registered Aboveground Storage Tank (AST) in City of Livermore and City of Pleasanton, Alameda County. This list is maintained by the Livermore-Pleasanton Fire Department.

Government Publication Date: Mar 31, 2023

Alameda County - City of Livermore and Pleasanton CUPA Facilities: CUPA LIVERMORE

A list of facilities associated with various Certified Unified Program Agency (CUPA) programs in City of Livermore and City of Pleasanton in Alameda County. This list is maintained by the Livermore-Pleasanton Fire Department.

Government Publication Date: Mar 31, 2023

Santa Clara County - Historic Solvent Case Listing: HSOL SANTACLARA

The Santa Clara Valley Water District was responsible for the oversight of solvent and toxic release cases and maintained a list of historic solvent cases in Santa Clara County.

Government Publication Date: Aug 22, 2016

Santa Clara County - Local Oversight Program Listing: LOP SANTACLARA

A list of Leaking Underground Storage Tanks (LUST) facilities in Santa Clara County Provided by Santa Clara Department of Environmental Health (DEH). Since July 1, 2004 the DEH has served as the oversight agency for investigations and clean-up of petroleum releases from underground storage tanks through implementation of the Local Oversight Program (LOP) contract with the State Water Resources Control Board.

Government Publication Date: Jun 14, 2017

Santa Clara County - Underground Storage Tanks: UST SANTACLARA

List of underground storage tanks made available by the County of Santa Clara's Hazardous Materials Compliance Division.

Government Publication Date: Aug 2, 2023

Santa Clara County - CUPA Facilities List: CUPA SANTACLARA

A list of facilities associated with various Certified Unified Program Agency (CUPA) programs in Santa Clara County. This list is made available by Santa Clara County Department of Environmental health (DEH). DEH's Hazardous Materials Compliance Division (HMCD) is CUPA for the county with jurisdiction within the Cities of Los Altos Hills, Monte Sereno, and Saratoga; and in all unincorporated areas of Santa Clara County, including Moffett Field, San Martin, and Stanford.

Government Publication Date: Mar 13, 2021

Santa Clara County - City of San Jose Hazardous Material Facilities: HAZ SANJOSE

A list of facilities with hazardous materials, including underground and aboveground tanks. This list is maintained by the City of San Jose Fire Department.

Government Publication Date: Oct 15, 2020

Santa Clara County - Gilroy City CUPA Facilities List: CUPA GILROY

The Gilroy City Fire Marshal's office maintains a list of CUPA Facilities located in Gilroy City.

Government Publication Date: Jun 3, 2022

Santa Clara County - Sunnyvale City CUPA List: CUPA SUNNYVALE

A list of facilities associated with various Certified Unified Program Agency (CUPA) programs in Sunnyvale City, Santa Clara County. This list is made available by the Fire Prevention & Hazardous Materials division of the Sunnyvale Department of Public Safety.

Government Publication Date: Jun 10, 2022

Additional Environmental Record Sources

Federal

Facility Registry Service/Facility Index: FINDS/FRS

The Facility Registry Service (FRS) is a centrally managed database that identifies facilities, sites, or places subject to environmental regulations or of environmental interest. FRS creates high-quality, accurate, and authoritative facility identification records through rigorous verification and management procedures that incorporate information from program national systems, state master facility records, and data collected from EPA's Central Data Exchange registrations and data management personnel. This list is made available by the Environmental Protection Agency (US EPA).

Government Publication Date: Aug 18, 2022

Toxics Release Inventory (TRI) Program: TRIS

The U.S. Environmental Protection Agency's Toxics Release Inventory (TRI) is a database containing data on disposal or other releases of toxic chemicals from U.S. facilities and information about how facilities manage those chemicals through recycling, energy recovery, and treatment. There are currently 770 individually listed chemicals and 33 chemical categories covered by the TRI Program. Facilities that manufacture, process or otherwise use these chemicals in amounts above established levels must submit annual reporting forms for each chemical. Note that the TRI chemical list does not include all toxic chemicals used in the U.S. One of TRI's primary purposes is to inform communities about toxic chemical releases to the environment.

Government Publication Date: Oct 19, 2022

PFOA/PFOS Contaminated Sites: PFAS NPL

This list of National Priorities List (NPL) and related Superfund Alternative Agreement (SAA) sites where PFOA or PFOS contaminants have been detected in water and/or soil is provided by the U.S. Environmental Protection Agency (EPA). EPA Disclaimer with FOIA file: Inclusion on the list does not necessarily mean that drinking water has been affected, nor does inclusion mean that anyone at the site has been exposed or is at risk for detrimental health effects.

Government Publication Date: Jun 15, 2023

Federal Agency Locations with Known or Suspected PFAS Detections: PFAS FED SITES

List of Federal agency locations with known or suspected detections of Per- and Polyfluoroalkyl Substances (PFAS), made available by the U.S. Environmental Protection Agency (EPA) in their PFAS Analytic Tools data. EPA outlines that these data are gathered from several federal entities, such as the Federal Superfund program, Department of Defense (DOD), National Aeronautics and Space Administration, Department of Transportation, and Department of Energy. The dates this data was extracted for the PFAS Analytic Tools range from March 2022 to April 2023. Sites on this list do not necessarily reflect the source/s of PFAS contamination and detections do not indicate level of risk or human exposure at the site. Agricultural notifications in this data are limited to DOD sites only. At this time, the EPA is aware that this list is not comprehensive of all Federal agencies.

Government Publication Date: Apr 24, 2023

SSEHRI PFAS Contamination Sites: PFAS SSEHRI

This PFAS Contamination Site Tracker database is compiled by the Social Science Environmental Health Research Institute (SSEHRI) at Northeastern University. According to the SSEHRI, the database records qualitative and quantitative data from each known site of PFAS contamination, including timeline of discovery, sources, levels, health impacts, community response, and government response. The goal of this database is to compile information and support public understanding of the rapidly unfolding issue of PFAS contamination. All data presented was extracted from government websites, news articles, or publicly available documents, and this is cited in the tracker. Locations for the Known PFAS Contamination Sites are sourced from the PFAS Sites and Community Resources Map, credited to the Northeastern University's PFAS Project Lab, Silent Spring Institute, and the PFAS-REACH team. Disclaimer: The source conveys the data undergoes regular updates as new information becomes available, some sites may be missing and/or contain information that is incorrect or outdated, as well as their information represents all contamination sites SSEHRI is aware of, not all possible contamination sites. This data is not intended to be used for legal purposes. Access the following source link for the most current information: https://pfasproject.com/pfas-sites-and-community-resources/

Government Publication Date: Oct 9, 2022

National Response Center PFAS Spills: ERNS PFAS

This Per- and Poly-Fluoroalkyl Substances (PFAS) Spills dataset is made available via the U.S. Environmental Protection Agency's (EPA) PFAS Analytic Tools. The National Response Center (NRC), operated by the U.S. Coast Guard, serves as an emergency call center that fields initial reports for pollution and railroad incidents and forwards that information to appropriate federal/state agencies for response. Response center calls from 1990 to the most recent complete calendar year where there was indication of Aqueous Film Forming Foam (AFFF) usage are included in this dataset. NRC calls may reference AFFF usage in the "Material Involved" or "Incident Description" fields. Limitations: The data from the NRC website contain initial incident data that has not been validated or investigated by a federal/state response agency. Keyword searches may misidentify some incident reports that do not contain PFAS. This dataset should also not be considered to be exhaustive of all PFAS spills/release incidents.

Government Publication Date: Apr 15, 2023

PFAS NPDES Discharge Monitoring: PFAS NPDES

This list of National Pollutant Discharge Elimination System (NPDES) permitted facilities with required monitoring for Per- and Polyfluoroalkyl (PFAS) Substances is made available via the U.S. Environmental Protection Agency (EPA)'s PFAS Analytic Tools. Any point-source wastewater discharger to waters of the United States must have a NPDES permit, which defines a set of parameters for pollutants and monitoring to ensure that the discharge does not degrade water quality or impair human health. This list includes NPDES permitted facilities associated with permits that monitor for Per- and Polyfluoroalkyl Substances (PFAS), limited to the years 2007 - present. EPA further advises the following regarding these data: currently, fewer than half of states have required PFAS monitoring for at least one of their permittees, and fewer states have established PFAS effluent limits for permittees. For states that may have required monitoring, some reporting and data transfer issues may exist on a state-by-state basis.

Government Publication Date: Feb 19, 2023

Perfluorinated Alkyl Substances (PFAS) from Toxic Release Inventory: PFAS TRI

List of Toxics Release Inventory (TRI) facilities at which the reported chemical is a per- or polyfluoroalkyl (PFAS) substance included in the U.S. Environmental Protection Agency's (EPA) consolidated PFAS Master List of PFAS Substances. Encompasses Toxics Release Inventory records included in the EPA PFAS Analytic Tools. The EPA's TRI database currently tracks information on disposal or releases of 770 individually listed toxic chemicals and 33 chemical categories from thousands of U.S. facilities and details about how facilities manage those chemicals through recycling, energy recovery, and treatment.

Government Publication Date: Oct 19, 2022

Perfluorinated Alkyl Substances (PFAS) Water Quality: PFAS WATER

The Water Quality Portal (WQP) is a cooperative service sponsored by the United States Geological Survey (USGS), the Environmental Protection Agency (EPA), and the National Water Quality Monitoring Council (NWQMC). This listing includes records from the Water Quality Portal where the characteristic (environmental measurement) is in the Environmental Protection Agency (EPA)'s consolidated Master List of PFAS Substances.

Government Publication Date: Jul 20, 2020

PFAS TSCA Manufacture and Import Facilities: PFAS TSCA

The U.S. Environmental Protection Agency (EPA) issued the Chemical Data Reporting (CDR) Rule under the Toxic Substances Control Act (TSCA) and requires chemical manufacturers and facilities that manufacture or import chemical substances to report data to EPA. This list is specific only to TSCA Manufacture and Import Facilities with reported per- and poly-fluoroalkyl (PFAS) substances. Data file is sourced from EPA's PFAS Analytic Tools TSCA dataset which includes CDR/Inventory Update Reporting data from 1998 up to 2020. Disclaimer: This data file includes production and importation data for chemicals identified in EPA's CompTox Chemicals Dashboard list of PFAS without explicit structures and list of PFAS structures in DSSTox. Note that some regulations have specific chemical structure requirements that define PFAS differently than the lists in EPA's CompTox Chemicals Dashboard. Reporting information on manufactured or imported chemical substance amounts should not be compared between facilities, as some companies claim Chemical Data Reporting Rule data fields for PFAS information as Confidential Business Information.

Government Publication Date: Jan 5, 2023

PFAS Waste Transfers from RCRA e-Manifest: PFAS E-MANIFEST

This Per- and Poly-Fluoroalkyl Substances (PFAS) Waste Transfers dataset is made available via the U.S. Environmental Protection Agency's (EPA) PFAS Analytic Tools. Every shipment of hazardous waste in the U.S. must be accompanied by a shipment manifest, which is a critical component of the cradle-to-grave tracking of wastes mandated by the Resource Conservation and Recovery Act (RCRA). According to the EPA, currently no Federal Waste Code exists for any PFAS compounds. To work around the lack of PFAS waste codes in the RCRA database, EPA developed the PFAS Transfers dataset by mining e-Manifest records containing at least one of these common PFAS keywords: • PFAS • PFOA • PFOS • PERFL • AFFF • GENX • GEN-X (plus the Vermont state-specific waste codes). Limitations: Amount or concentration of PFAS being transferred cannot be determined from the manifest information. Keyword searches may misidentify some manifest records that do not contain PFAS. This dataset should also not be considered to be exhaustive of all PFAS waste transfers.

Government Publication Date: Apr 9, 2023

PFAS Industry Sectors: PFAS IND

This Per- and Poly-Fluoroalkyl Substances (PFAS) Industry Sectors dataset is made available via the U.S. Environmental Protection Agency's (EPA) PFAS Analytic Tools. The EPA developed the dataset from various sources that show which industries may be handling PFAS including: EPA's Enforcement and Compliance History Online (ECHO) records restricted to potential PFAS-handling industry sectors; ECHO records for Fire Training Sites identified where fire-fighting foam may have been used in training exercises; and 14 CFR Part 139 Airports compiled from historic and current records from the FAA Airport Data and Information Portal. Since July 2006, all certificated Part 139 Airports are required to have fire-fighting foam onsite that meet certain military specifications, which to date have been fluorinated (Aqueous Film Forming Foam). Limitations: Inclusion in this dataset does not indicate that PFAS are being manufactured, processed, used, or released by the facility. Listed facilities potentially handle PFAS based on their industrial profile, but are unconfirmed by the EPA. Keyword searches in ECHO for Fire Training sites may misidentify some facilities and should not be considered to be an exhaustive list of fire training facilities in the U.S.

Government Publication Date: Apr 16, 2023

Hazardous Materials Information Reporting System: HMIRS

US DOT - Department of Transportation Pipeline and Hazardous Materials Safety Administration (PHMSA) Incidents Reports Database taken from Hazmat Intelligence Portal, U.S. Department of Transportation.

Government Publication Date: Sep 1, 2020

National Clandestine Drug Labs: NCDL

The U.S. Department of Justice ("the Department"), Drug Enforcement Administration (DEA), provides this data as a public service. It contains addresses of some locations where law enforcement agencies reported they found chemicals or other items that indicated the presence of either clandestine drug laboratories or dumpsites. In most cases, the source of the entries is not the Department, and the Department has not verified the entry and does not guarantee its accuracy.

Government Publication Date: Feb 8, 2023

Toxic Substances Control Act: TSCA

The Environmental Protection Agency (EPA) is amending the Toxic Substances Control Act (TSCA) section 8(a) Inventory Update Reporting (IUR) rule and changing its name to the Chemical Data Reporting (CDR) rule.

The CDR enables EPA to collect and publish information on the manufacturing, processing, and use of commercial chemical substances and mixtures (referred to hereafter as chemical substances) on the TSCA Chemical Substance Inventory (TSCA Inventory). This includes current information on chemical substance production volumes, manufacturing sites, and how the chemical substances are used. This information helps the Agency determine whether people or the environment are potentially exposed to reported chemical substances. EPA publishes submitted CDR data that is not Confidential Business Information (CBI).

Government Publication Date: Apr 11, 2019

Hist TSCA: HIST TSCA

The Environmental Protection Agency (EPA) is amending the Toxic Substances Control Act (TSCA) section 8(a) Inventory Update Reporting (IUR) rule and changing its name to the Chemical Data Reporting (CDR) rule.
The 2006 IUR data summary report includes information about chemicals manufactured or imported in quantities of 25,000 pounds or more at a single site during calendar year 2005. In addition to the basic manufacturing information collected in previous reporting cycles, the 2006 cycle is the first time EPA collected information to characterize exposure during manufacturing, processing and use of organic chemicals. The 2006 cycle also is the first time manufacturers of inorganic chemicals were required to report basic manufacturing information.
Government Publication Date: Dec 31, 2006

FTTS Administrative Case Listing: FTTS ADMIN
An administrative case listing from the Federal Insecticide, Fungicide, & Rodenticide Act (FIFRA) and Toxic Substances Control Act (TSCA), together known as FTTS. This database was obtained from the Environmental Protection Agency's (EPA) National Compliance Database (NCDB). The FTTS and NCDB was shut down in 2006.
Government Publication Date: Jan 19, 2007

FTTS Inspection Case Listing: FTTS INSP
An inspection case listing from the Federal Insecticide, Fungicide, & Rodenticide Act (FIFRA) and Toxic Substances Control Act (TSCA), together known as FTTS. This database was obtained from the Environmental Protection Agency's (EPA) National Compliance Database (NCDB). The FTTS and NCDB was shut down in 2006.
Government Publication Date: Jan 19, 2007

Potentially Responsible Parties List: PRP
Early in the site cleanup process, the U.S. Environmental Protection Agency (EPA) conducts a search to find the Potentially Responsible Parties (PRPs). The EPA looks for evidence to determine liability by matching wastes found at the site with parties that may have contributed wastes to the site. This listing contains PRPs, Noticed Parties, at sites in the EPA's Superfund Enterprise Management System (SEMS).
Government Publication Date: Jan 25, 2023

State Coalition for Remediation of Drycleaners Listing: SCRD DRYCLEANER
The State Coalition for Remediation of Drycleaners (SCRD) was established in 1998, with support from the U.S. Environmental Protection Agency (EPA) Office of Superfund Remediation and Technology Innovation. Coalition members are states with mandated programs and funding for drycleaner site remediation. Current members are Alabama, Connecticut, Florida, Illinois, Kansas, Minnesota, Missouri, North Carolina, Oregon, South Carolina, Tennessee, Texas, and Wisconsin. Since 2017, the SCRD no longer maintains this data, refer to applicable state source data where available.
Government Publication Date: Nov 08, 2017

Integrated Compliance Information System (ICIS): ICIS
The U.S. Environmental Protection Agency's Enforcement and Compliance History Online system incorporates data from the Integrated Compliance Information System - National Pollutant Discharge Elimination System (ICIS-NPDES). ICIS-NPDES is an information management system maintained by the Office of Compliance to track permit compliance and enforcement status of facilities regulated by the NPDES under the Clean Water Act. This data includes permit, inspection, violation and enforcement action information for applicable ICIS records.
Government Publication Date: Oct 15, 2022

Drycleaner Facilities: FED DRYCLEANERS
A list of drycleaner facilities from Enforcement and Compliance History Online (ECHO) data as made available by the U.S. Environmental Protection Agency (EPA), sourced from the ECHO Exporter file. The EPA tracks facilities that possess NAIC and SIC codes that classify businesses as drycleaner establishments.
Government Publication Date: Apr 15, 2023

Delisted Drycleaner Facilities: DELISTED FED DRY
List of sites removed from the list of Drycleaner Facilities (sites in the EPA's Integrated Compliance Information System (ICIS) with NAIC or SIC codes identifying the business as a drycleaner establishment).
Government Publication Date: Apr 15, 2023

Formerly Used Defense Sites: FUDS
Formerly Used Defense Sites (FUDS) are properties that were formerly owned by, leased to, or otherwise possessed by and under the jurisdiction of the Secretary of Defense prior to October 1986, where the Department of Defense (DOD) is responsible for an environmental restoration. The FUDS Annual Report to Congress (ARC) is published by the U.S. Army Corps of Engineers (USACE). This data is compiled from the USACE's Geospatial FUDS data layers and Homeland Infrastructure Foundation-Level Data (HIFLD) FUDS dataset.
Government Publication Date: Jul 12, 2022

FUDS Munitions Response Sites: FUDS MRS

Boundaries of Munitions Response Sites (MRS), published with the Formerly Used Defense Sites (FUDS) Annual Report to Congress (ARC) by the U.S. Army Corps of Engineers (USACE). An MRS is a discrete location within a Munitions response area (MRA) that is known to require a munitions response. An MRA means any area on a defense site that is known or suspected to contain unexploded ordnance (UXO), discarded military munitions (DMM), or munitions constituents (MC). This data is compiled from the USACE's Geospatial MRS data layers and Homeland Infrastructure Foundation-Level Data (HIFLD) MRS dataset.

Government Publication Date: Jul 12, 2022

Former Military Nike Missile Sites: FORMER NIKE

This information was taken from report DRXTH-AS-IA-83A016 (Historical Overview of the Nike Missile System, 12/1984) which was performed by Environmental Science and Engineering, Inc. for the U.S. Army Toxic and Hazardous Materials Agency Assessment Division. The Nike system was deployed between 1954 and the mid-1970's. Among the substances used or stored on Nike sites were liquid missile fuel (JP-4); starter fluids (UDKH, aniline, and furfuryl alcohol); oxidizer (IRFNA); hydrocarbons (motor oil, hydraulic fluid, diesel fuel, gasoline, heating oil); solvents (carbon tetrachloride, trichloroethylene, trichloroethane, stoddard solvent); and battery electrolyte. The quantities of material a disposed of and procedures for disposal are not documented in published reports. Virtually all information concerning the potential for contamination at Nike sites is confined to personnel who were assigned to Nike sites. During deactivation most hardware was shipped to depot-level supply points. There were reportedly instances where excess materials were disposed of on or near the site itself at closure. There was reportedly no routine site decontamination.

Government Publication Date: Dec 2, 1984

PHMSA Pipeline Safety Flagged Incidents: PIPELINE INCIDENT

A list of flagged pipeline incidents made available by the U.S. Department of Transportation (US DOT) Pipeline and Hazardous Materials Safety Administration (PHMSA). PHMSA regulations require incident and accident reports for five different pipeline system types.

Government Publication Date: Mar 31, 2021

Material Licensing Tracking System (MLTS): MLTS

A list of sites that store radioactive material subject to the Nuclear Regulatory Commission (NRC) licensing requirements. This list is maintained by the NRC. As of September 2016, the NRC no longer releases location information for sites. Site locations were last received in July 2016.

Government Publication Date: May 11, 2021

Historic Material Licensing Tracking System (MLTS) sites: HIST MLTS

A historic list of sites that have inactive licenses and/or removed from the Material Licensing Tracking System (MLTS). In some cases, a site is removed from the MLTS when the state becomes an "Agreement State". An Agreement State is a State that has signed an agreement with the Nuclear Regulatory Commission (NRC) authorizing the State to regulate certain uses of radioactive materials within the State.

Government Publication Date: Jan 31, 2010

Mines Master Index File: MINES

The Master Index File (MIF) is provided by the United State Department of Labor, Mine Safety and Health Administration (MSHA). This file, which was originally created in the 1970's, contained many Mine-IDs that were invalid. MSHA removes invalid IDs from the MIF upon discovery. MSHA applicable data includes the following: all Coal and Metal/Non-Metal mines under MSHA's jurisdiction since 1/1/1970; mine addresses for all mines in the database except for Abandoned mines prior to 1998 from MSHA's legacy system (addresses may or may not correspond with the physical location of the mine itself); violations that have been assessed penalties as a result of MSHA inspections beginning on 1/1/2000; and violations issued as a result of MSHA inspections conducted beginning on 1/1/2000.

Government Publication Date: Nov 7, 2022

Surface Mining Control and Reclamation Act Sites: SMCRA

An inventory of land and water impacted by past mining (primarily coal mining) is maintained by the Office of Surface Mining Reclamation and Enforcement (OSMRE) to provide information needed to implement the Surface Mining Control and Reclamation Act of 1977 (SMCRA). The inventory contains information on the location, type, and extent of Abandoned Mine Land (AML) impacts, as well as information on the cost associated with the reclamation of those problems. The inventory is based upon field surveys by State, Tribal, and OSMRE program officials. It is dynamic to the extent that it is modified as new problems are identified and existing problems are reclaimed.

Government Publication Date: Aug 18, 2022

Mineral Resource Data System: MRDS

The Mineral Resource Data System (MRDS) is a collection of reports describing metallic and nonmetallic mineral resources throughout the world. Included are deposit name, location, commodity, deposit description, geologic characteristics, production, reserves, resources, and references. This database contains the records previously provided in the Mineral Resource Data System (MRDS) of USGS and the Mineral Availability System/Mineral Industry Locator System (MAS/MILS) originated in the U.S. Bureau of Mines, which is now part of USGS. The USGS has ceased systematic updates of the MRDS database with their focus more recently on deposits of critical minerals while providing a well-documented baseline of historical mine locations from USGS topographic maps.

Government Publication Date: Mar 15, 2016

DOE Legacy Management Sites: LM SITES

The U.S. Department of Energy (DOE) Office of Legacy Management (LM) currently manages radioactive and chemical waste, environmental contamination, and hazardous material at over 100 sites across the U.S. The LM manages sites with diverse regulatory drivers (statutes or programs that direct cleanup and management requirements at DOE sites) or as part of internal DOE or congressionally-recognized programs, such as but not limited to: Formerly Utilized Sites Remedial Action Program (FUSRAP), Uranium Mill Tailings Radiation Control Act (UMTRCA Title I, Tile II), Comprehensive Environmental Response, Compensation, and Liability Act (CERCLA), Resource Conservation and Recovery Act (RCRA), Decontamination and Decommissioning (D&D), Nuclear Waste Policy Act (NWPA). This site listing includes data exported from the DOE Office of LM's Geospatial Environmental Mapping System (GEMS). GEMS Data disclaimer: The DOE Office of LM makes no representation or warranty, expressed or implied, regarding the use, accuracy, availability, or completeness of the data presented herein.

Government Publication Date: May 25, 2023

Alternative Fueling Stations: ALT FUELS

This list of alternative fueling stations is sourced from the Alternative Fuels Data Center (AFDC). The U.S. Department of Energy's Office of Energy Efficiency & Renewable Energy launched the AFDC in 1991 as a repository for alternative fuel vehicle performance data, which provides a wealth of information and data on alternative and renewable fuels, advanced vehicles, fuel-saving strategies, and emerging transportation technologies. The data includes Biodiesel (B20 and above), Compressed Natural Gas (CNG), Electric, Ethanol (E85), Hydrogen, Liquefied Natural Gas (LNG), Propane (LPG), and Renewable Diesel (R20 and above) fuel type locations.

Government Publication Date: Jun 5, 2023

Superfunds Consent Decrees: CONSENT DECREES

This list of Superfund consent decrees is provided by the Department of Justice, Environment & Natural Resources Division (ENRD) through a Freedom of Information Act (FOIA) applicable file. This listing includes Consent Decrees for CERCLA or Superfund Sites filed and/or as proposed within the ENRD's Case Management System (CMS) since 2010. CMS may not reflect the latest developments in a case nor can the agency guarantee the accuracy of the data. ENRD Disclaimer: Congress excluded three discrete categories of law enforcement and national security records from the requirements of the FOIA; response is limited to those records that are subject to the requirements of the FOIA; however, this should not be taken as an indication that excluded records do, or do not, exist.

Government Publication Date: Apr 19, 2023

Air Facility System: AFS

This EPA retired Air Facility System (AFS) dataset contains emissions, compliance, and enforcement data on stationary sources of air pollution. Regulated sources cover a wide spectrum; from large industrial facilities to relatively small operations such as dry cleaners. AFS does not contain data on facilities that are solely asbestos demolition and/or renovation contractors, or landfills. ECHO Clean Air Act data from AFS are frozen and reflect data as of October 17, 2014; the EPA retired this system for Clean Air Act stationary sources and transitioned to ICIS-Air.

Government Publication Date: Oct 17, 2014

Registered Pesticide Establishments: SSTS

This national list of active EPA-registered foreign and domestic pesticide and/or device-producing establishments is based on data from the Section Seven Tracking System (SSTS). The Federal Insecticide, Fungicide, and Rodenticide Act (FIFRA) Section 7 requires that each producing establishment must place its EPA establishment number on the label or immediate container of each pesticide, active ingredient or device produced. An EPA establishment number on a pesticide product label identifies the EPA registered location where the product was produced. The list of establishments is made available by the U.S. Environmental Protection Agency (EPA).

Government Publication Date: Mar 1, 2023

Polychlorinated Biphenyl (PCB) Transformers: PCBT

Locations of Transformers Containing Polychlorinated Biphenyls (PCBs) registered with the United States Environmental Protection Agency. PCB transformer owners must register their transformer(s) with EPA. Although not required, PCB transformer owners who have removed and properly disposed of a registered PCB transformer may notify EPA to have their PCB transformer de-registered. Data made available by EPA.

Government Publication Date: Oct 15, 2019

Polychlorinated Biphenyl (PCB) Notifiers: PCB

Facilities included in the national list of facilities that have notified the United States Environmental Protection Agency (EPA) of Polychlorinated Biphenyl (PCB) activities. Any company or person storing, transporting or disposing of PCBs or conducting PCB research and development must notify the EPA and receive an identification number.

Government Publication Date: Nov 3, 2022

State

PFAS Sampling Locations: PFAS SAMPLING

This data is sourced from the State Water Board's GeoTracker Per- and Polyfluoroalkyl Substances (PFAS) Map tool which contains individual sampling points (i.e., soil boring, groundwater monitoring well, drinking water well for municipal drinking water systems, etc.) or a site location with PFAS analytical data. Includes analytical results that are finalized and submitted electronically by the Responsible Parties via GeoTracker's Electronic Submittal of Information Portal, and after it's accepted by a Regional Water Quality Control Board.

Government Publication Date: Mar 14, 2023

Dry Cleaning Facilities: DRYCLEANERS

A list of drycleaner related facilities that have EPA ID numbers. These are facilities with certain SIC codes: power laundries, family and commercial, linen supply, commercial laundry, dry cleaning and pressing machines - Coin Operated Laundry and Dry Cleaning. This is provided by the Department of Toxic Substance Control.

Government Publication Date: Dec 20, 2021

Delisted Drycleaners: DELISTED DRYCLEANERS

Sites removed from the list of drycleaner related facilities that have EPA ID numbers, made available by the California Department of Toxic Substance Control.

Government Publication Date: Jan 31, 2022

Non-Toxic Dry Cleaning Incentive Program: DRYC GRANT

A list of grant recipients of the Non-Toxic Dry Cleaning Incentive Program made available by the California Air Resources Board (CARB). The program provides grants to eligible dry cleaning businesses to assist them in transitioning away from PERC machines to alternative non-toxic and non-smog forming technologies.

Government Publication Date: Jan 31, 2022

PFAS GeoTracker Cleanup Sites: PFAS GT CLEANUPS

A list of applicable cleanup sites from the State Water Resources Control Board's (SWRCB) GeoTracker data management system where one or more of the potential contaminants of concern are identified in the PFAS Master List of PFAS Substances made available by the Environmental Protection Agency (US EPA).

Government Publication Date: Jul 13, 2023

PFOA/PFOS Groundwater: PFAS GW

A list of water wells from the Groundwater Ambient Monitoring and Assessment Program (GAMA) Groundwater Information System with the groundwater chemical perfluorooctanoic acid (PFOA) (NL = 0.014 UG/L) or perfluorooctanoic sulfonate (PFOS) (NL = 0.013 UG/L). The GAMA Groundwater Information System search is made available by California Water Boards.

Government Publication Date: Apr 30, 2023

PFAS Investigations: PFAS INVEST

This list of potential Per- and Polyfluoroalkyl Substance (PFAS) sites is compiled from the California State Water Resources Control Board's (SWRCB) PFAS Investigations Map tool. The SWRCB issued investigative orders, per California Water Code (CWC) Section 13267 and/or 13383, to these sites. This does not mean that PFAS has been produced, used, or discharged at these sites. Orders were also issued to the public water systems to sample wells in the vicinity of these locations. The data includes locations for airports, landfills, suspected chrome plating facilities, publicly owned treatment works (aka wastewater treatment plants), bulk fuel terminals, refineries, and military facilities that have potential sources of PFAS.

Government Publication Date: Nov 28, 2022

Hazardous Waste and Substances Site List - Site Cleanup: HWSS CLEANUP

The Hazardous Waste and Substances Sites (Cortese) List is a planning document used by the State, local agencies and developers to comply with the California Environmental Quality Act requirements in providing information about the location of hazardous materials release sites. This list is published by California Department of Toxic Substance Control.

Government Publication Date: Mar 15, 2023

Toxic Pit Cleanup Act Sites: TOXIC PITS

The Toxic Pits Cleanup Act (TPCA) list identifies sites suspected of containing hazardous substances where cleanup has not yet been completed. This list was maintained by the State Water Resources Control Board (SWRCB), is not longer maintained, and updates are not planned.

Government Publication Date: Jul 1, 1995

List of Hazardous Waste Facilities Subject to Corrective Action: DTSC HWF

This is a list of hazardous waste facilities identified in Health and Safety Code (HSC) § 25187.5. These facilities are those where Department of Toxic Substances Control (DTSC) has taken or contracted for corrective action because a facility owner/operator has failed to comply with a date for taking corrective action in an order issued under HSC § 25187, or because DTSC determined that immediate corrective action was necessary to abate an imminent or substantial endangerment.

Government Publication Date: Jul 18, 2016

EnviroStor Inspection, Compliance, and Enforcement: INSP COMP ENF

A list of permitted facilities with inspections and enforcements tracked by the California Department of Toxic Substance Control's (DTSC) EnviroStor data management system.

Government Publication Date: Mar 16, 2023

School Property Evaluation Program Sites: SCH

A list of sites registered with The Department of Toxic Substances Control (DTSC) School Property Evaluation and Cleanup (SPEC) Division. SPEC is responsible for assessing, investigating and cleaning up proposed school sites. The Division ensures that selected properties are free of contamination or, if the properties were previously contaminated, that they have been cleaned up to a level that protects the students and staff who will occupy the new school.

Government Publication Date: Jun 1, 2023

California Hazardous Material Incident Report System (CHMIRS): CHMIRS

A list of reported hazardous material incidents, spills, and releases from the California Hazardous Material Incident Report System (CHMIRS). This list has been made available by the California Office of Emergency Services (OES).

Government Publication Date: Apr 20, 2023

Historical California Hazardous Material Incident Report System (CHMIRS): HIST CHMIRS

A list of reported hazardous material incidents, spills, and releases from the California Hazardous Material Incident Report System (CHMIRS) prior to 1993. This list has been made available by the California Office of Emergency Services (OES).

Government Publication Date: Jan 1, 1993

Handlers from Hazardous Waste Manifest Data: HAZNET

A list of handlers not otherwise classified as Treatment, Storage, Disposal facilities (TSDF) or generators from the facilities and manifests data made available by the California Department of Toxic Substances Control (DTSC) in their Hazardous Waste Tracking System (HWTS).

Government Publication Date: Oct 24, 2016

Generators from Hazardous Waste Manifest Data: HAZ GEN

List of handlers listed as having generated waste from the facilities and manifests data made available by the California Department of Toxic Substances Control (DTSC) in their Hazardous Waste Tracking System (HWTS).

Government Publication Date: Dec 31, 2017

TSDF from Hazardous Waste Manifest Data: HAZ TSD

List of Treatment, Storage, and Disposal Facilities (TSDFs) from the facilities and manifests data made available by the California Department of Toxic Substances Control (DTSC) in their Hazardous Waste Tracking System (HWTS).

Government Publication Date: Dec 31, 2017

Historical Hazardous Waste Manifest Data: HIST MANIFEST

A list of historic hazardous waste manifests received by the Department of Toxic Substances Control (DTSC) from year the 1980 to 1992. The volume of manifests is typically 900,000 - 1,000,000 annually, representing approximately 450,000 - 500,000 shipments.

Government Publication Date: Dec 31, 1992

DTSC Registered Hazardous Waste Transporters: HW TRANSPORT

The California Department of Toxic Substances Control (DTSC) maintains this list of Registered Hazardous Waste Transporters.

Government Publication Date: Jun 27, 2023

Registered Waste Tire Haulers: WASTE TIRE

This list of registered waste tire haulers is maintained by the California Department of Resources Recycling and Recovery.

Government Publication Date: Jun 2, 2023

California Medical Waste Management Program Facility List: MEDICAL WASTE

This list of Medical Waste Management Program Facilities is maintained by the California Department of Public Health. The Medical Waste Management Program (MWMP) regulates the generation, handling, storage, treatment, and disposal of medical waste by providing oversight for the implementation of the Medical Waste Management Act (MWMA). The MWMP permits and inspects all medical waste off-site treatment facilities, medical waste transporters, and medical waste transfer stations. This list contains transporters, treatment, and transfer facilities.

Government Publication Date: Jul 13, 2023

Historical Cortese List: HIST CORTESE

List of sites which were once included on the Cortese list. The Hazardous Waste and Substances Sites (Cortese) List is a planning document used by the State, local agencies and developers to comply with the California Environmental Quality Act requirements for providing information about the location of hazardous sites.

Government Publication Date: Nov 13, 2008

Cease and Desist Orders and Cleanup and Abatement Orders: CDO/CAO

The California Environment Protection Agency "Cortese List" of active Cease and Desist Orders (CDO) and Cleanup and Abatement Orders (CAO). This list contains many CDOs and CAOs that do NOT concern the discharge of wastes that are hazardous materials. Many of the listed orders concern, as examples, discharges of domestic sewage, food processing wastes, or sediment that do not contain hazardous materials, but the Water Boards' database does not distinguish between these types of orders.

Government Publication Date: Dec 6, 2021

California Environmental Reporting System (CERS) Hazardous Waste Sites: CERS HAZ

List of sites in the California Environmental Protection Agency (CalEPA) Regulated Site Portal which fall under the following regulatory programs: Hazardous Chemical Management, Hazardous Waste Onsite Treatment, Household Hazardous Waste Collection, Hazardous Waste Generator, RCRA LQ HW Generator. The CalEPA oversees the statewide implementation of the Unified Program which applies regulatory standards to protect Californians from hazardous waste and materials.

Government Publication Date: Apr 12, 2023

Delisted Environmental Reporting System (CERS) Hazardous Waste Sites: DELISTED HAZ

This database contains a list of sites that were removed from the California Environmental Protection Agency (CalEPA) in the following regulatory programs: Hazardous Chemical Management, Hazardous Waste Onsite Treatment, Household Hazardous Waste Collection, Hazardous Waste Generator, RCRA LQ HW Generator.

Government Publication Date: Nov 29, 2018

Sites in GeoTracker: GEOTRACKER

GeoTracker is the State Water Resource Control Boards' data management system for sites that impact, or have the potential to impact, water quality in California, with emphasis on groundwater. This is a list of sites in GeoTracker that aren't otherwise categorized as LUST, Land Disposal Sites (LDS), Cleanup Sites, or sites having Waste Discharge Requirements (WDR). This listing includes program types such as Underground Injection Control (UIC), Confined Animal Facilities (CAF), Irrigated Lands Regulatory Program, plans, and non-case information.

Government Publication Date: Jul 13, 2023

Mines Listing: MINE

This list includes mine site locations extracted from the Mines Online database, maintained by the California Department of Conservation. Mines Online (MOL) is an interactive web map designed with GIS features that provide information such as the mine name, mine status, commodity sold, location, and other mine specific data. Please note: Mine location information is provided to assist experts in determining the location of mine operators in accordance with California Civil Code section 1103.4 and reflects information reported by mine operators in annual reports provided under Public Resources Code section 2207. While the Division of Mine Reclamation (DMR) attempts to populate MOL with accurate location information, the DMR cannot guarantee the accuracy of operator reported location information.

Government Publication Date: Jun 16, 2023

Recorded Environmental Cleanup Liens: LIEN

The California Department of Toxic Substance Control (DTSC) maintains this list of liens placed upon real properties. A lien is utilized by the DTSC to obtain reimbursement from responsible parties for costs associated with the remediation of contaminated properties.

Government Publication Date: Jun 7, 2023

Waste Discharge Requirements: WASTE DISCHG

List of sites in California State Water Resources Control Board (SWRCB) Waste Discharge Requirements (WDRs) Program in California, made available by the SWRCB via GeoTracker. The WDR program regulates point discharges that are exempt pursuant to Subsection 20090 of Title 27 and not subject to the Federal Water Pollution Control Act. The scope of the WDRs Program also includes the discharge of wastes classified as inert, pursuant to section 20230 of Title 27.

Government Publication Date: Jul 13, 2023

Toxic Pollutant Emissions Facilities: EMISSIONS

A list of criteria and toxic pollutant emissions data for facilities in California made available by the California Environmental Protection Agency - Air Resources Board (ARB). Risk data may be based on previous inventory submittals. The toxics data are submitted to the ARB by the local air districts as requirement of the Air Toxics "Hot Spots" Program. This program requires emission inventory updates every four years.

Government Publication Date: Dec 31, 2020

Clandestine Drug Lab Sites: CDL

The Department of Toxic Substances Control (DTSC) maintains a listing of drug lab sites. DTSC is responsible for removal and disposal of hazardous substances discovered by law enforcement officials while investigating illegal/clandestine drug laboratories.

Government Publication Date: Jan 19, 2021

Tribal

No Tribal additional environmental record sources available for this State.

County

Definitions

Database Descriptions: This section provides a detailed explanation for each database including: source, information available, time coverage, and acronyms used. They are listed in alphabetic order.

Detail Report: This is the section of the report which provides the most detail for each individual record. Records are summarized by location, starting with the project property followed by records in closest proximity.

Distance: The distance value is the distance between plotted points, not necessarily the distance between the sites' boundaries. All values are an approximation.

Direction: The direction value is the compass direction of the site in respect to the project property and/or center point of the report.

Elevation: The elevation value is taken from the location at which the records for the site address have been plotted. All values are an approximation. Source: Google Elevation API.

Executive Summary: This portion of the report is divided into 3 sections:

'Report Summary'- Displays a chart indicating how many records fall on the project property and, within the report search radii.

'Site Report Summary'-Project Property'- This section lists all the records which fall on the project property. For more details, see the 'Detail Report' section.

'Site Report Summary-Surrounding Properties'- This section summarizes all records on adjacent properties, listing them in order of proximity from the project property. For more details, see the 'Detail Report' section.

Map Key: The map key number is assigned according to closest proximity from the project property. Map Key numbers always start at #1. The project property will always have a map key of '1' if records are available. If there is a number in brackets beside the main number, this will indicate the number of records on that specific property. If there is no number in brackets, there is only one record for that property.

The symbol and colour used indicates 'elevation': the red inverted triangle will dictate 'ERIS Sites with Lower Elevation', the yellow triangle will dictate 'ERIS Sites with Higher Elevation' and the orange square will dictate 'ERIS Sites with Same Elevation.'

Unplottables: These are records that could not be mapped due to various reasons, including limited geographic information. These records may or may not be in your study area, and are included as reference.

UNITED STATES
DEPARTMENT OF THE INTERIOR
GEOLOGICAL SURVEY

MILPITAS QUADRANGLE
CALIFORNIA
7.5 MINUTE SERIES (TOPOGRAPHIC)
NW/4 SAN JOSE 15' QUADRANGLE

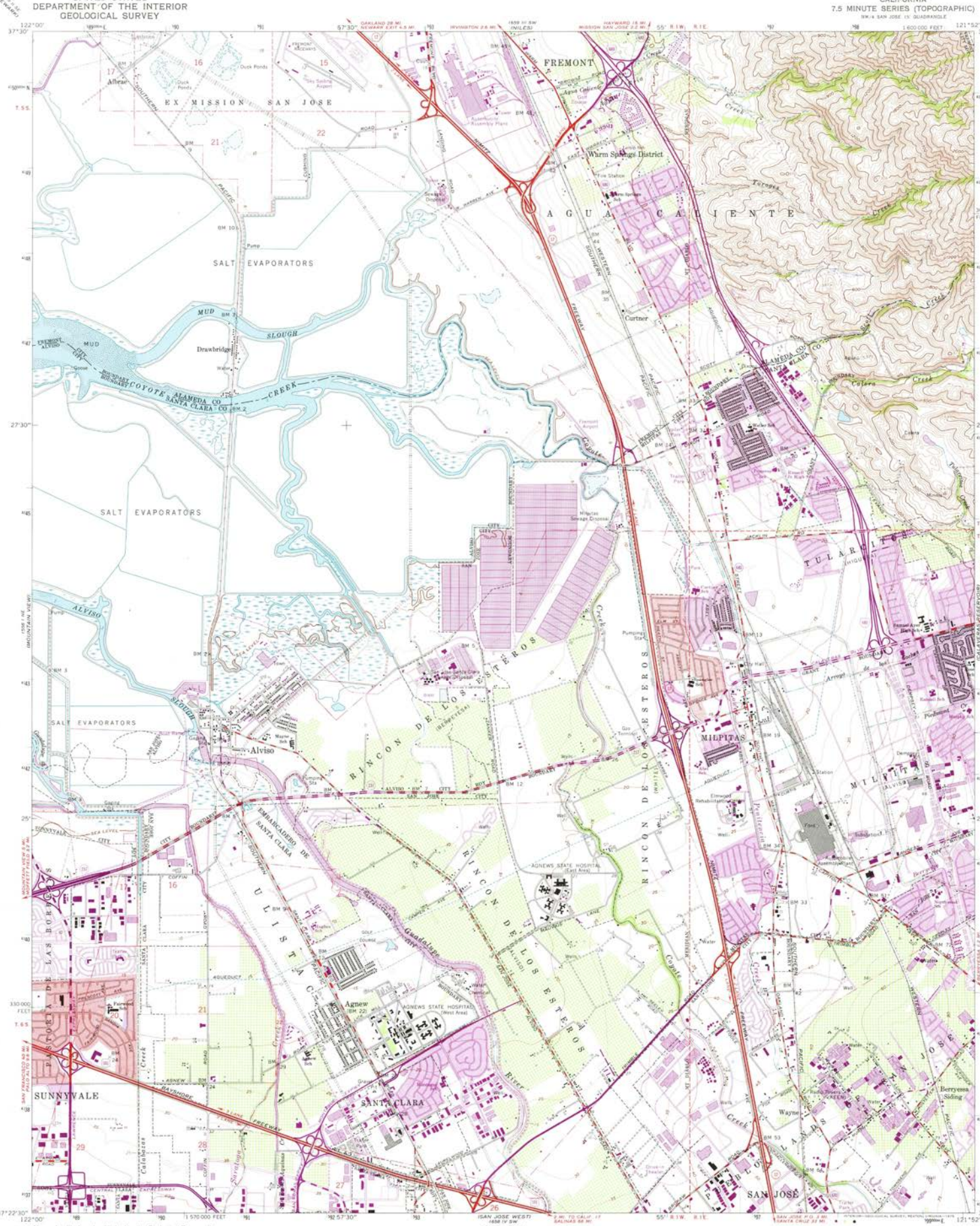

Mapped, edited, and published by the Geological Survey with cooperation by the California Department of Water Resources

Control by USGS, USC&GS, and Alameda County

Topography from aerial photographs by photogrammetric methods and by planetable surveys 1953. Aerial photographs taken 1948
Revised from aerial photographs and by planetable surveys 1961
Aerial photographs taken 1960

Selected hydrography compiled from USC&GS Chart 5531 (1960)
This information is not intended for navigational purposes

Polyconic projection. 1927 North American datum
10,000-foot grid based on California coordinate system, zone 3
1000-meter Universal Transverse Mercator grid ticks, zone 10, shown in blue

Dashed land lines indicate approximate locations
Fine red dashed lines indicate selected fence lines
Red tint indicates areas in which only landmark buildings are shown

A portion of this map lies within a subsidence area

UTM GRID AND 1973 MAGNETIC NORTH DECLINATION AT CENTER OF SHEET

SCALE 1:24000

CONTOUR INTERVAL 20 FEET
DOTTED LINES REPRESENT 5-FOOT CONTOURS
NATIONAL GEODETIC VERTICAL DATUM OF 1929
SOUNDINGS IN FEET—DATUM IS MEAN LOWER LOW WATER
SHORELINE SHOWN REPRESENTS THE APPROXIMATE LINE OF MEAN HIGH WATER
THE MEAN RANGE OF TIDE IS APPROXIMATELY 5 FEET

THIS MAP COMPLIES WITH NATIONAL MAP ACCURACY STANDARDS
FOR SALE BY U. S. GEOLOGICAL SURVEY, DENVER, COLORADO 80225, OR RESTON, VIRGINIA 22092
A FOLDER DESCRIBING TOPOGRAPHIC MAPS AND SYMBOLS IS AVAILABLE ON REQUEST

QUADRANGLE LOCATION

Historical File
Topographic Division

Revisions shown in purple compiled from aerial photographs taken 1968 and 1973. This information not field checked

Purple tint indicates extension of urban areas

ROAD CLASSIFICATION
Heavy-duty — Light-duty
Medium-duty — Unimproved dirt
Interstate Route — U. S. Route — State Route

FEB 12 1975

MILPITAS, CALIF.
NW/4 SAN JOSE 15' QUADRANGLE
N3722.5—W12152.5/7.5

1961
PHOTOREVISED 1968 AND 1973
AMS 1658 IV NW—SERIES V895

15,400

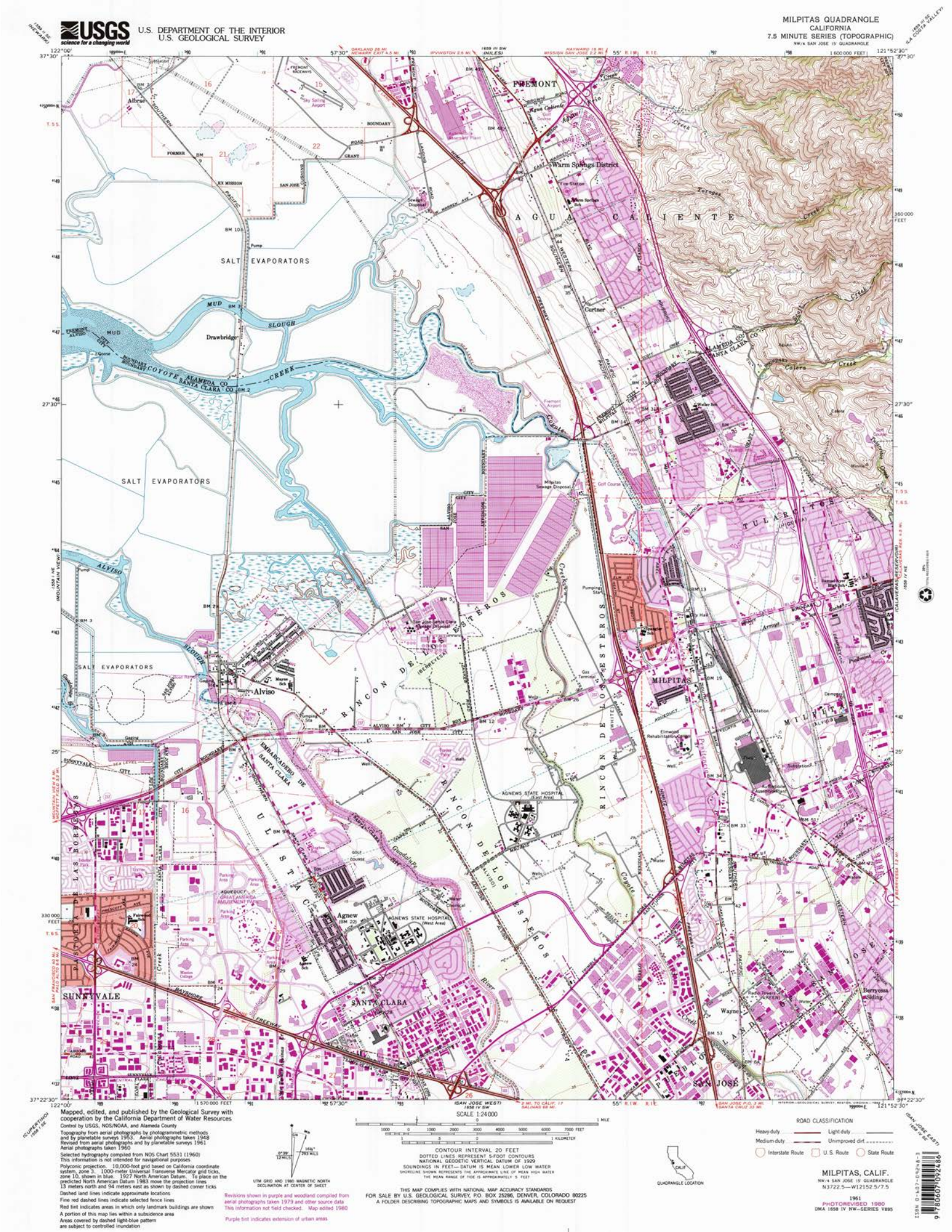
U.S. DEPARTMENT OF THE INTERIOR
U.S. GEOLOGICAL SURVEY
MILPITAS QUADRANGLE
CALIFORNIA
7.5 MINUTE SERIES (TOPOGRAPHIC)
NW/4 SAN JOSE 15' QUADRANGLE
FREMONT
AGUA CALIENTE
SALT EVAPORATORS
MUD SLOUGH
COYOTE CREEK
Drawbridge
Alviso
MILPITAS
SUNNYVALE
SANTA CLARA
SAN JOSÉ
Agnew
AGNEWS STATE HOSPITAL
Warm Springs District
RINCON DE LOS ESTEROS
Mapped, edited, and published by the Geological Survey with cooperation by the California Department of Water Resources
Control by USGS, NOS/NOAA, and Alameda County
Topography from aerial photographs by photogrammetric methods and by planetable surveys 1953. Aerial photographs taken 1948
Revised from aerial photographs and by planetable surveys 1961
Aerial photographs taken 1960
Selected hydrography compiled from NOS Chart 5531 (1960)
This information is not intended for navigational purposes
Polyconic projection. 10,000-foot grid based on California coordinate system, zone 3. 1000-meter Universal Transverse Mercator grid ticks, zone 10, shown in blue. 1927 North American Datum. To place on the predicted North American Datum 1983 move the projection lines 13 meters north and 94 meters east as shown by dashed corner ticks
Dashed land lines indicate approximate locations
Fine red dashed lines indicate selected fence lines
Red tint indicates areas in which only landmark buildings are shown
A portion of this map lies within a subsidence area
Areas covered by dashed light-blue pattern are subject to controlled inundation
SCALE 1:24000
CONTOUR INTERVAL 20 FEET
DOTTED LINES REPRESENT 5-FOOT CONTOURS
NATIONAL GEODETIC VERTICAL DATUM OF 1929
SOUNDINGS IN FEET—DATUM IS MEAN LOWER LOW WATER
SHORELINE SHOWN REPRESENTS THE APPROXIMATE LINE OF MEAN HIGH WATER
THE MEAN RANGE OF TIDE IS APPROXIMATELY 5 FEET
UTM GRID AND 1980 MAGNETIC NORTH DECLINATION AT CENTER OF SHEET
Revisions shown in purple and woodland compiled from aerial photographs taken 1979 and other source data
This information not field checked. Map edited 1980
Purple tint indicates extension of urban areas
THIS MAP COMPLIES WITH NATIONAL MAP ACCURACY STANDARDS
FOR SALE BY U.S. GEOLOGICAL SURVEY, P.O. BOX 25286, DENVER, COLORADO 80225
A FOLDER DESCRIBING TOPOGRAPHIC MAPS AND SYMBOLS IS AVAILABLE ON REQUEST
ROAD CLASSIFICATION
Heavy-duty
Medium-duty
Light-duty
Unimproved dirt
Interstate Route
U.S. Route
State Route
QUADRANGLE LOCATION
MILPITAS, CALIF.
NW/4 SAN JOSE 15' QUADRANGLE
N3722.5—W12152.5/7.5
1961
PHOTOREVISED 1980
DMA 1658 IV NW—SERIES V895
ISSN 0-607-09248-3

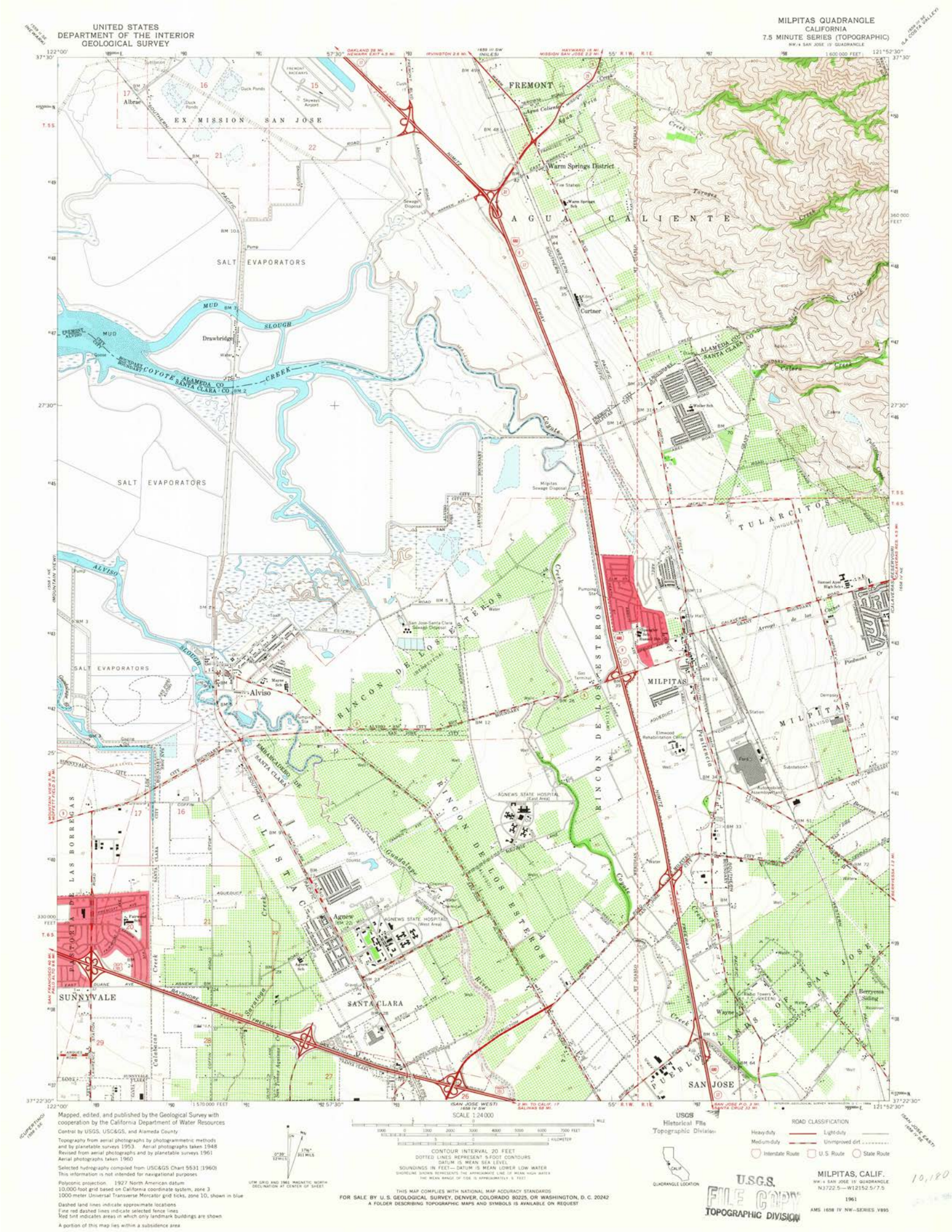
UNITED STATES
DEPARTMENT OF THE INTERIOR
GEOLOGICAL SURVEY
MILPITAS QUADRANGLE
CALIFORNIA
7.5 MINUTE SERIES (TOPOGRAPHIC)
NW/4 SAN JOSE 15' QUADRANGLE
FREMONT
EX MISSION SAN JOSE
Warm Springs District
AGUA CALIENTE
SALT EVAPORATORS
MUD SLOUGH
COYOTE CREEK
ALAMEDA CO
SANTA CLARA CO
Drawbridge
Curtner
Milpitas Sewage Disposal
TULARCITOS
RINCON DE LOS ESTEROS
ALVISO
Alviso
MILPITAS
SUNNYVALE
SANTA CLARA
AGNEWS STATE HOSPITAL (East Area)
AGNEWS STATE HOSPITAL (West Area)
Agnew
SAN JOSE
PUEBLO LANDS OF SAN JOSE
Guadalupe
Coyote
Penitencia
Berryessa
Milpitas Sump
Elmwood Rehabilitation Center
Autopoint Assembly Plant
Substation
Gas Terminal
Pumping Sta
Fire Station
Sewage Disposal
Golf Course
Cemetery
Aqueduct
Levee
Pumping Plant
Tower
Well
Water
Gravel
Quck Ponds
Skyway Airport
Fremont Raceways
Duck Ponds
Albrae
Agua Caliente Creek
Toroges Creek
Scott Creek
Cabrera Creek
Piedmont Cr
Arroyo de los Coches
Calaveras Grant
Rancho Milpitas
Rancho Ojo de Agua de la Coche
Rancho Pastoria de las Borregas
Rancho Potrero de los Caballos
Rancho Rincon de los Esteros
Rancho Tularcitos
Rancho Rincon de los Esteros Solitario
Rancho Ulistac
Rancho Pueblo de San Jose
Rancho Agua Caliente
Rancho Arroyo de los Coches
Rancho Calaveras
Rancho Milpitas
Rancho Potrero de los Caballos
Rancho Rincon de los Esteros
Rancho Tularcitos

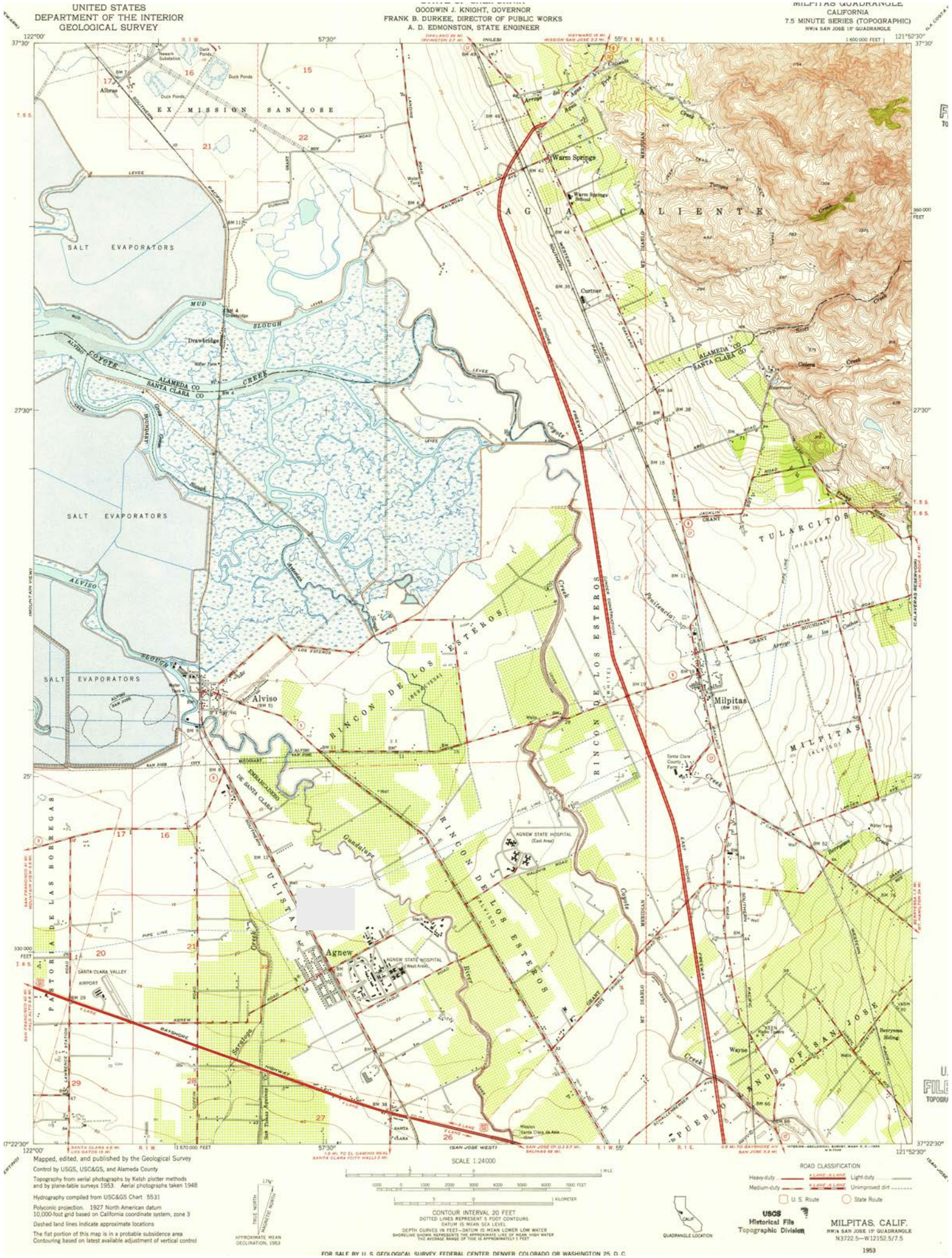
UNITED STATES
DEPARTMENT OF THE INTERIOR
GEOLOGICAL SURVEY
GOODWIN J. KNIGHT, GOVERNOR
FRANK B. DURKEE, DIRECTOR OF PUBLIC WORKS
A. D. EDMONSTON, STATE ENGINEER
MILPITAS QUADRANGLE
CALIFORNIA
7.5 MINUTE SERIES (TOPOGRAPHIC)
NW/4 SAN JOSE 15' QUADRANGLE
EX MISSION SAN JOSE
SALT EVAPORATORS
AGUA CALIENTE
TULARCITOS
PUEBLO LANDS OF SAN JOSE
Warm Springs
Curtner
Alviso
Milpitas
Agnew
Drawbridge
Coyote Creek
Alviso Slough
Mud Slough
Guadalupe River
Rincon de los Esteros
Penitencia Creek
Berryessa Creek
Wayne Creek
Calera Creek
Scott Creek
Arroyo de la Laguna
Arroyo de los Coches
Arroyo Aguague
Arroyo Paredon
Arroyo Tierra
Arroyo Tuliyo
Arroyo Viejo
Arroyo Yerba Buena
Agnew State Hospital (East Area)
Agnew State Hospital (West Area)
Santa Clara Valley Airport
Santa Clara County Farm
Mission Santa Clara de Asis
Newark Substation
Duck Ponds
Albrae
Southern Pacific Railroad
Western Pacific Railroad
Southern Pacific Bayshore Highway
Alameda Co
Santa Clara Co
Mapped, edited, and published by the Geological Survey
Control by USGS, USC&GS, and Alameda County
Topography from aerial photographs by Kelsh plotter methods and by plane-table surveys 1953. Aerial photographs taken 1948
Hydrography compiled from USC&GS Chart 5531
Polyconic projection. 1927 North American datum
10,000-foot grid based on California coordinate system, zone 3
Dashed land lines indicate approximate locations
The flat portion of this map is in a probable subsidence area
Contouring based on latest available adjustment of vertical control
SCALE 1:24000
CONTOUR INTERVAL 20 FEET
DOTTED LINES REPRESENT 5 FOOT CONTOURS
DATUM IS MEAN SEA LEVEL
DEPTH CURVES IN FEET—DATUM IS MEAN LOWER LOW WATER
SHORELINE SHOWN REPRESENTS THE APPROXIMATE LINE OF MEAN HIGH WATER
THE AVERAGE RANGE OF TIDE IS APPROXIMATELY 5 FEET
ROAD CLASSIFICATION
Heavy-duty
Medium-duty
Light-duty
Unimproved dirt
U. S. Route
State Route
USGS
Historical File
Topographic Division
MILPITAS, CALIF.
NW/4 SAN JOSE 15' QUADRANGLE
N3722.5—W12152.5/7.5
1953
FOR SALE BY U. S. GEOLOGICAL SURVEY, FEDERAL CENTER, DENVER, COLORADO OR WASHINGTON 25, D. C.

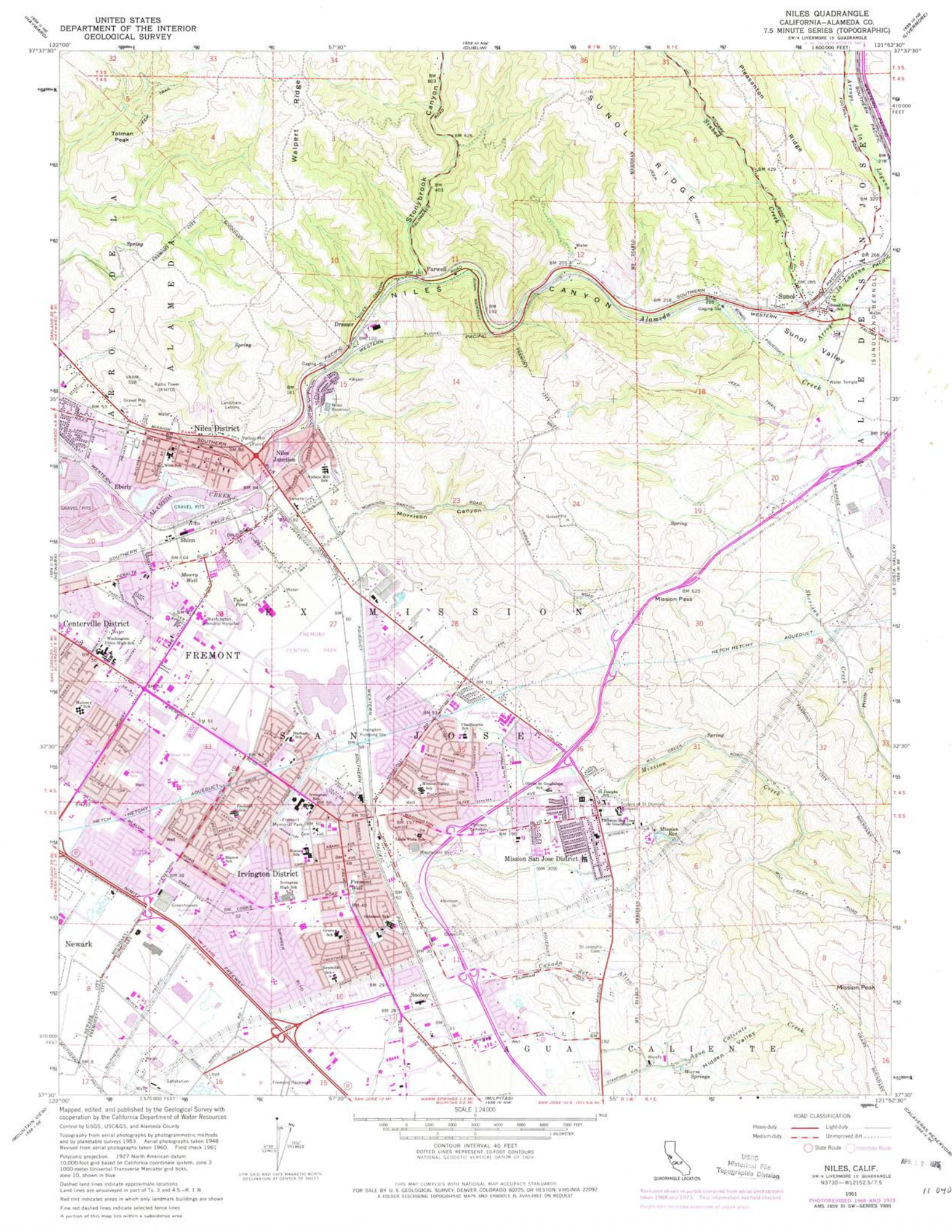
UNITED STATES
DEPARTMENT OF THE INTERIOR
GEOLOGICAL SURVEY
NILES QUADRANGLE
CALIFORNIA—ALAMEDA CO.
7.5 MINUTE SERIES (TOPOGRAPHIC)
SW/4 LIVERMORE 15' QUADRANGLE
Mapped, edited, and published by the Geological Survey with cooperation by the California Department of Water Resources
Control by USGS, USC&GS, and Alameda County
Topography from aerial photographs by photogrammetric methods and by planetable survey 1953. Aerial photographs taken 1948
Revised from aerial photographs taken 1960. Field check 1961
Polyconic projection. 1927 North American datum
10,000-foot grid based on California coordinate system, zone 3
1000-meter Universal Transverse Mercator grid ticks, zone 10, shown in blue
Dashed land lines indicate approximate locations
Land lines are unsurveyed in part of Ts. 3 and 4 S.–R. 1 W.
Red tint indicates areas in which only landmark buildings are shown
Fine red dashed lines indicate selected fence lines
A portion of this map lies within a subsidence area
SCALE 1:24000
CONTOUR INTERVAL 40 FEET
DOTTED LINES REPRESENT 10-FOOT CONTOURS
NATIONAL GEODETIC VERTICAL DATUM OF 1929
ROAD CLASSIFICATION
Heavy-duty
Medium-duty
Light-duty
Unimproved dirt
State Route
Interstate Route
QUADRANGLE LOCATION
USGS Historical File Topographic Division
NILES, CALIF.
SW/4 LIVERMORE 15' QUADRANGLE
N3730—W12152.5/7.5
1961
PHOTOREVISED 1968 AND 1973
AMS 1659 III SW—SERIES V895
THIS MAP COMPLIES WITH NATIONAL MAP ACCURACY STANDARDS
FOR SALE BY U.S. GEOLOGICAL SURVEY, DENVER, COLORADO 80225, OR RESTON, VIRGINIA 22092
A FOLDER DESCRIBING TOPOGRAPHIC MAPS AND SYMBOLS IS AVAILABLE ON REQUEST
Revisions shown in purple compiled from aerial photographs taken 1968 and 1973. This information not field checked
Purple tint indicates extension of urban area
Niles District
Centerville District
Irvington District
Mission San Jose District
FREMONT
NEWARK
SAN JOSE
AGUA CALIENTE
Tolman Peak
Walpert Ridge
Stonybrook Canyon
SUNOL RIDGE
Pleasanton Ridge
NILES CANYON
Sunol Valley
Mission Pass
Mission Peak
Farwell
Dresser
Sunol
Eberly
Shinn
Morrison Canyon
Mission
Newark
Snoboy
Warm Springs
Hidden Valley
Alameda Creek
Arroyo de la Laguna
Arroyo de la Alameda
Niles Junction
Niles Reservoir
Valley Mill Sch.
Centerville High Sch.
Irvington High Sch.
Mission San Jose
Mission Hot Springs
Mission Valley Sch.
Durham Sch.
Chadbourne Sch.
Hopkins Jr. Sch.
Harvest Sch.
Fremont Memorial Park
Fremont Cem.
Greenhaven Sch.
Gomes Sch.
Reynolds Sch.
Glenmoor Sch.
Mission Hills Sch.
Mission Oaks
Mission Park
Mission Hills
Mission Valley
Mission Peak Regional Preserve
Fremont Racetrack
Water Temple
Gaging Sta.
Tunnel
Aqueduct
Hetch Hetchy
Pacific
Western
Southern
Santa Fe
Union
Fremont
Nimitz
Dumbarton
Mission
Warm Springs
Calaveras Reservoir
Oakland 25 mi
San Leandro 5 mi
Alameda 6.8 mi
Hayward 12 mi
San Lorenzo 3.1 mi
Newark 2.5 mi
Mountain View 15 mi
Milpitas 5.2 mi
San Jose 12 mi
San Jose N.E. 9.8 mi
La Costa Valley 15 mi SE
Livermore 15 mi NE
1659 III NW (DUBLIN)
1659 IV NW (MILPITAS)
1658 IV NW
1658 I NE
1659 III SW
1659 III SE (LIVERMORE)
122°00'
37°37'30"
57'30"
55'
121°52'30"
37°30'
32°30'
R1W
R1E
T3S
T4S
T5S
1 600 000 FEET
1 570 000 FEET
410 000 FEET
370 000 FEET
APR 17 1975
11 040

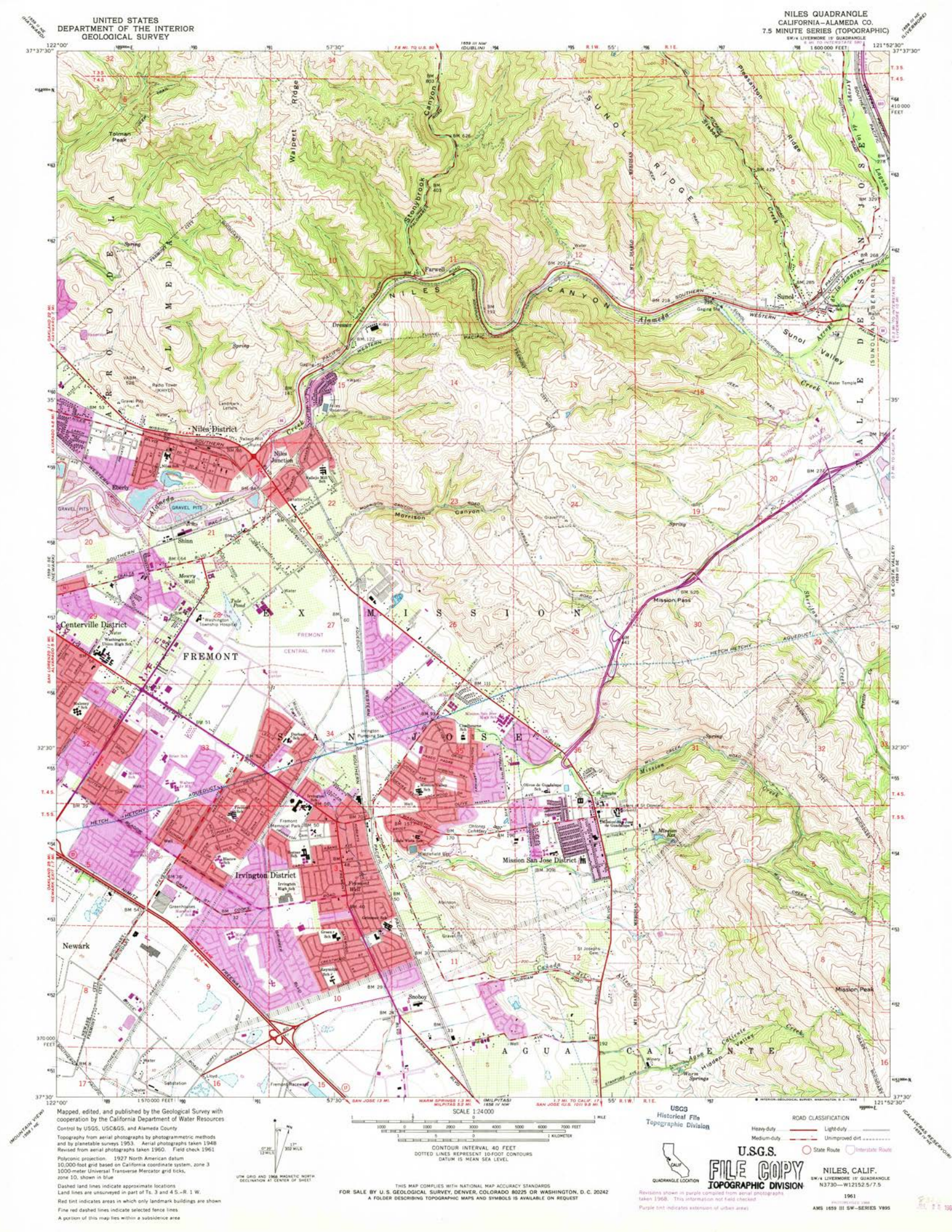
UNITED STATES
DEPARTMENT OF THE INTERIOR
GEOLOGICAL SURVEY
NILES QUADRANGLE
CALIFORNIA—ALAMEDA CO.
7.5 MINUTE SERIES (TOPOGRAPHIC)
SW/4 LIVERMORE 15' QUADRANGLE
1 600 000 FEET
Niles District
Centerville District
Irvington District
Mission San Jose District
Newark
FREMONT
Tolman Peak
Walpert Ridge
Stonybrook Canyon
SUNOL RIDGE
Pleasanton Ridge
Arroyo de la Laguna
Farwell
NILES CANYON
Alameda Creek
Sunol
Sunol Valley
Mission Pass
Mission Peak
Morrison Canyon
Mission Creek
Laguna Creek
Calaveras Fault
Hidden Valley
Warm Springs
Shinn
Eberly
Snoboy
Mowry Well
Tule Pond
Fremont Well
Water Temple
Niles Junction
Dresser
Gravel Pits
Landmark Letters
Radio Tower (KNYO)
Fremont Memorial Park
Irvington High Sch
Mission San Jose
Mission Hot Springs
Ohlone Cemetery
Fremont Baptist Sch
Washington Township Hospital
Washington Union High Sch
Logan High Sch
Newark Sch
Glenmoor Sch
Grimmer Sch
Greenhouses
Winery
Substation
Fremont Raceway
Irvington Pumping Sta
Mission Hot Springs
Mission Creek Aqueduct
Hetch Hetchy Aqueduct
Southern Pacific
Western Pacific
Santa Fe
Niles Canyon Tunnel
Alameda Creek Aqueduct
Gravel Pits
Central Park
Freeway
Expressway
Boulevard
Road
Trail
Creek
Spring
Water
Well
Tunnel
Aqueduct
Pipeline
Gage
Sch
Church
Cemetery
Winery
Substation
Reservoir
Tank
Radio Tower
Gravel Pits
Landmark Letters
Fremont Memorial Park
Irvington High Sch
Mission San Jose
Mission Hot Springs
Ohlone Cemetery
Fremont Baptist Sch
Washington Township Hospital
Washington Union High Sch
Logan High Sch
Newark Sch
Glenmoor Sch
Grimmer Sch
Greenhouses
Winery
Substation
Fremont Racetrack

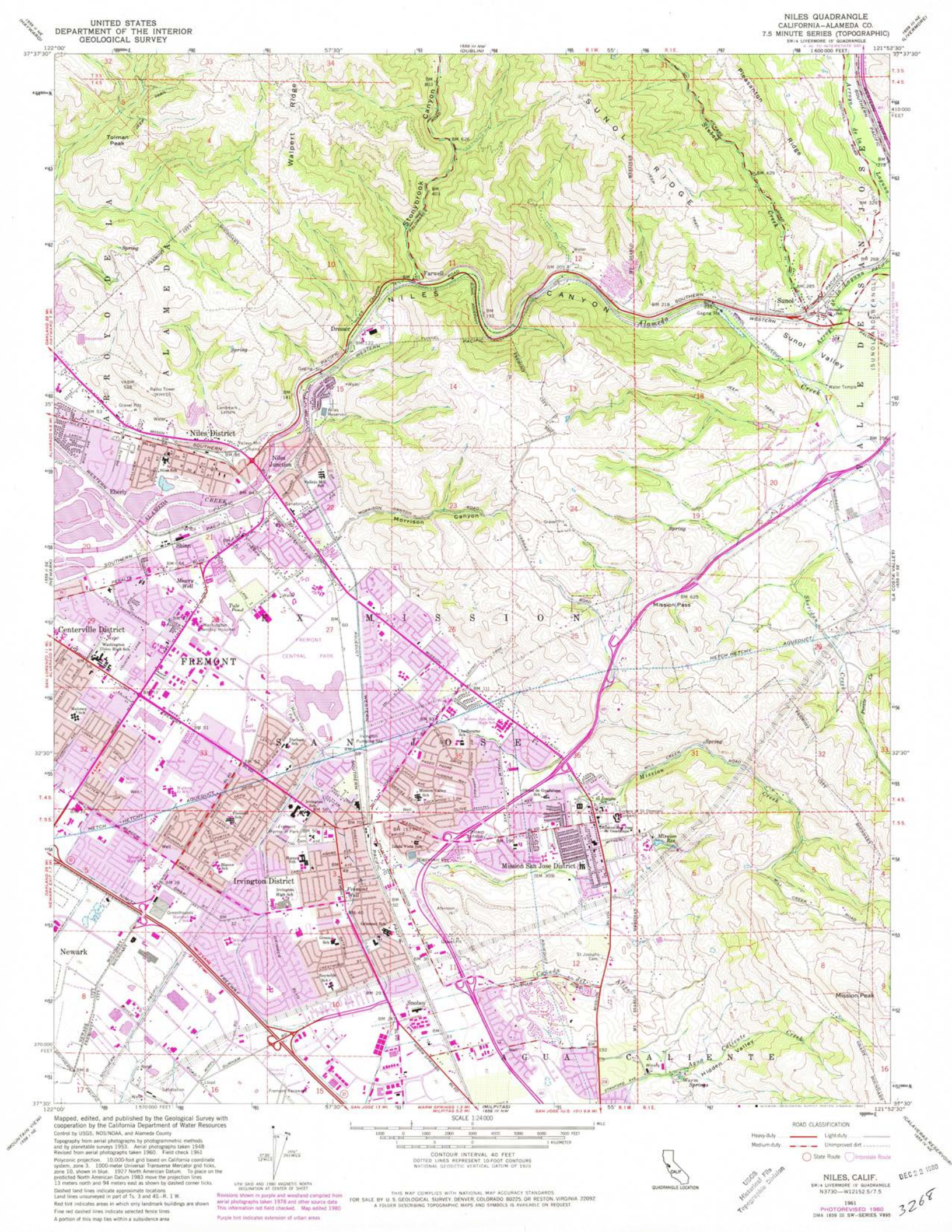
UNITED STATES
DEPARTMENT OF THE INTERIOR
GEOLOGICAL SURVEY
NILES QUADRANGLE
CALIFORNIA—ALAMEDA CO.
7.5 MINUTE SERIES (TOPOGRAPHIC)
SW/4 LIVERMORE 15' QUADRANGLE
1 600 000 FEET
122°00'
37°37'30"
121°52'30"
57'30"
55'
R.1W.
R.1E.
Tolman Peak
Walpert Ridge
Stonybrook Canyon
SUNOL RIDGE
Pleasanton Ridge
Sunol Grade
Arroyo de la Laguna
Arroyo de la Laguna (SUNOL VALLEY)
Sunol Valley
Sunol
Niles Canyon
Alameda Creek
Farsell
Dresser
Niles District
Niles Junction
Eberly
Shinn
Morrison Canyon
Centerville District
FREMONT
MISSION
SAN JOSE
Mission Pass
Mission Creek
Mission San Jose District
Irvington District
Newark
Snoboy
Mission Peak
AGUA CALIENTE
Agua Caliente Creek
Hidden Valley
Warm Springs
Sheridan
Hetch Hetchy Aqueduct
Southern Pacific
Western Pacific
Alameda Creek Aqueduct
Fremont Central Park
Fremont Race Track
Mowry Wall
Tule Pond
Mission Peak Regional Preserve
SAN JOSE 13 MI.
WARM SPRINGS 1.3 MI.
(MILPITAS) 1858 IV NW
SAN JOSE (U.S. 101) 9.8 MI.
SCALE 1:24 000
CONTOUR INTERVAL 40 FEET
DOTTED LINES REPRESENT 10-FOOT CONTOURS
NATIONAL GEODETIC VERTICAL DATUM OF 1929
ROAD CLASSIFICATION
Heavy-duty
Medium-duty
Light-duty
Unimproved dirt
State Route
Interstate Route
QUADRANGLE LOCATION
CALIF.
NILES, CALIF.
SW/4 LIVERMORE 15' QUADRANGLE
N3730—W12152.5/7.5
1961
PHOTOREVISED 1980
DMA 1659 III SW—SERIES V895
Mapped, edited, and published by the Geological Survey with cooperation by the California Department of Water Resources
Control by USGS, NOS/NOAA, and Alameda County
Topography from aerial photographs by photogrammetric methods and by planetable surveys 1953. Aerial photographs taken 1948
Revised from aerial photographs taken 1960. Field check 1961
Polyconic projection. 10,000-foot grid based on California coordinate system, zone 3. 1000-meter Universal Transverse Mercator grid ticks, zone 10, shown in blue. 1927 North American Datum. To place on the predicted North American Datum 1983 move the projection lines 13 meters north and 94 meters east as shown by dashed corner ticks
Dashed land lines indicate approximate locations
Land lines unsurveyed in part of Ts. 3 and 4S.—R. 1 W.
Red tint indicates areas in which only landmark buildings are shown
Fine red dashed lines indicate selected fence lines
A portion of this map lies within a subsidence area
Revisions shown in purple and woodland compiled from aerial photographs taken 1978 and other source data. This information not field checked. Map edited 1980
Purple tint indicates extension of urban areas
UTM GRID AND 1960 MAGNETIC NORTH DECLINATION AT CENTER OF SHEET
THIS MAP COMPLIES WITH NATIONAL MAP ACCURACY STANDARDS
FOR SALE BY U.S. GEOLOGICAL SURVEY, DENVER, COLORADO 80225, OR RESTON, VIRGINIA 22092
A FOLDER DESCRIBING TOPOGRAPHIC MAPS AND SYMBOLS IS AVAILABLE ON REQUEST
USGS Historical File Temporarily Division
DEC 2 2 1980
3268

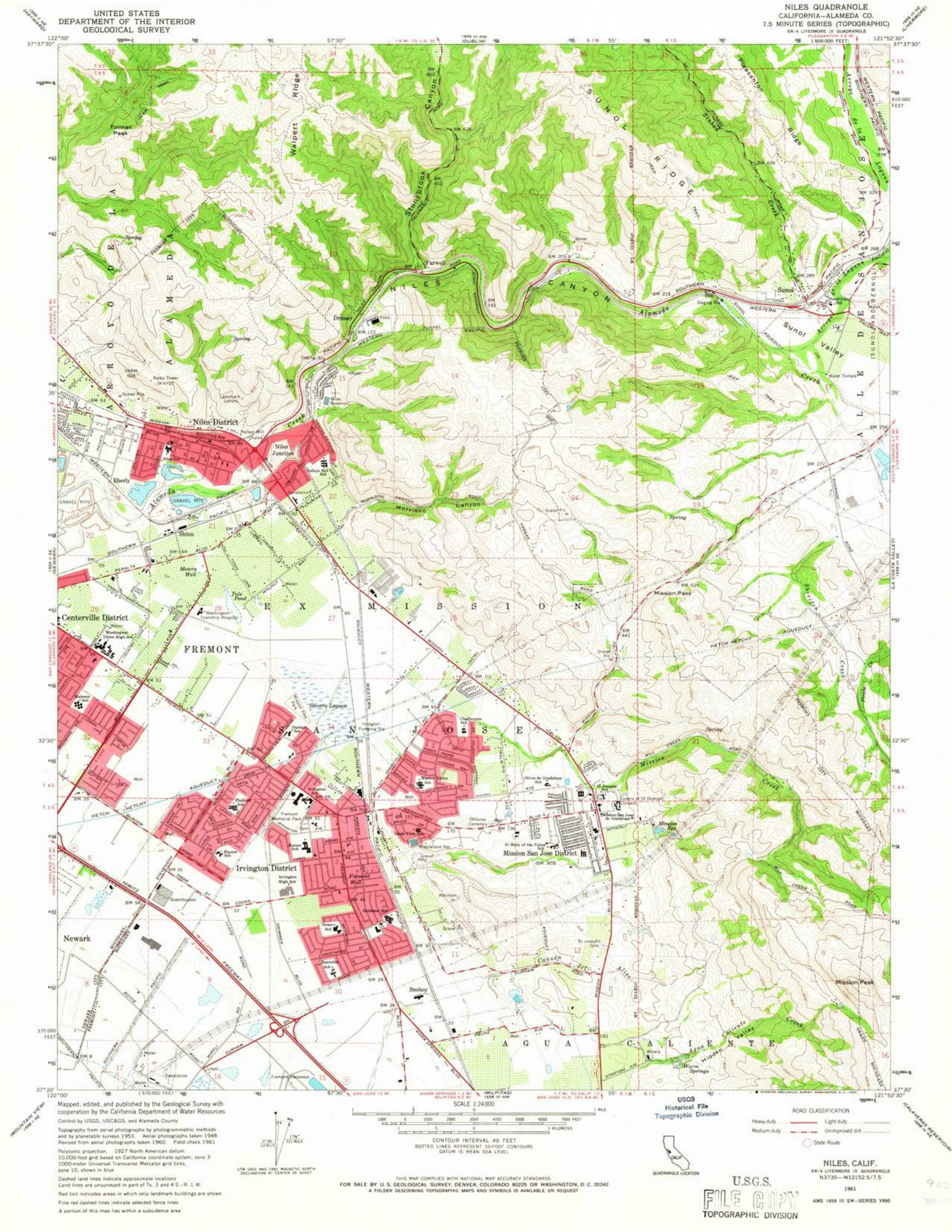
UNITED STATES
DEPARTMENT OF THE INTERIOR
GEOLOGICAL SURVEY
NILES QUADRANGLE
CALIFORNIA—ALAMEDA CO.
7.5 MINUTE SERIES (TOPOGRAPHIC)
SW/4 LIVERMORE 15' QUADRANGLE
1 600 000 FEET
Mapped, edited, and published by the Geological Survey with cooperation by the California Department of Water Resources
Control by USGS, USC&GS, and Alameda County
Topography from aerial photographs by photogrammetric methods and by planetable surveys 1953. Aerial photographs taken 1948 Revised from aerial photographs taken 1960. Field check 1961
Polyconic projection. 1927 North American datum
10,000-foot grid based on California coordinate system, zone 3
1000-meter Universal Transverse Mercator grid ticks, zone 10, shown in blue
Dashed land lines indicate approximate locations
Land lines are unsurveyed in part of Ts. 3 and 4 S.–R. 1 W.
Red tint indicates areas in which only landmark buildings are shown
Fine red dashed lines indicate selected fence lines
A portion of this map lies within a subsidence area
SCALE 1:24000
CONTOUR INTERVAL 40 FEET
DOTTED LINES REPRESENT 10-FOOT CONTOURS
DATUM IS MEAN SEA LEVEL
UTM GRID AND 1961 MAGNETIC NORTH DECLINATION AT CENTER OF SHEET
THIS MAP COMPLIES WITH NATIONAL MAP ACCURACY STANDARDS
FOR SALE BY U. S. GEOLOGICAL SURVEY, DENVER, COLORADO 80225 OR WASHINGTON, D. C. 20242
A FOLDER DESCRIBING TOPOGRAPHIC MAPS AND SYMBOLS IS AVAILABLE ON REQUEST
USGS
Historical File
Topographic Division
QUADRANGLE LOCATION
ROAD CLASSIFICATION
Heavy-duty
Medium-duty
Light-duty
Unimproved dirt
State Route
NILES, CALIF.
SW/4 LIVERMORE 15' QUADRANGLE
N3730—W12152.5/7.5
1961
AMS 1659 III SW—SERIES V895
U.S.G.S.
FILE COPY
TOPOGRAPHIC DIVISION
Niles District
Centerville District
Irvington District
Mission San Jose District
Newark
FREMONT
SAN JOSE
EX MISSION
SUNOL RIDGE
NILES CANYON
Sunol Valley
AGUA CALIENTE
Toiman Peak
Mission Peak
Mission Pass
Niles Junction
Sunol
Farwell
Dresser
Eberly
Shinn
Morrisson Canyon
Stonybrook Canyon
Walpert Ridge
Pleasanton Ridge
Alameda Creek
Mission Creek
Agua Caliente Creek
Hidden Valley
Canada del Puerto
Steven's Lagoon
Tule Pond
Moseley Well
Fremont Well
Fremont Memorial Park
Washington Township Hospital
Mission Peak Regional Preserve
Ohlone Wilderness Regional Preserve
Sunol Wilderness Regional Preserve
Sunol Regional Wilderness
Niles Canyon Trail
Ohlone Trail
Bay Area Ridge Trail
Pleasanton Ridge Trail
Mission Peak Trail
Alameda Creek Trail
Sunol Valley Trail
Niles Canyon Trail
Ohlone Trail
Bay Area Ridge Trail
Pleasanton Ridge Trail
Mission Peak Trail
Alameda Creek Trail
Sunol Valley Trail

DEPARTMENT OF THE INTERIOR
GEOLOGICAL SURVEY

GOODWIN J. KNIGHT, GOVERNOR
FRANK B. DURKEE, DIRECTOR OF PUBLIC WORKS
A. D. EDMONSTON, STATE ENGINEER

CALIFORNIA—ALAMEDA CO.
7.5 MINUTE SERIES (TOPOGRAPHIC)
SW/4 PLEASANTON 15' QUADRANGLE



Mapped, edited, and published by the Geological Survey

Control by USGS, USC&GS, USCE, and Alameda Co.

Topography from aerial photographs by multiplex methods and by plane-table surveys 1953. Aerial photographs taken 1948

Polyconic projection. 1927 North American datum
10,000-foot grid based on California coordinate system, zone 3

Dashed land lines indicate approximate locations

The flat area in the SW corner of this map is in a probable subsidence area. Contouring based on latest available adjustment of vertical control

SCALE 1:24000

1 0 1 MILE
1000 0 1000 2000 3000 4000 5000 6000 7000 FEET
1 0 1 KILOMETER

CONTOUR INTERVAL 40 FEET
DOTTED LINES REPRESENT 10 FOOT CONTOURS
DATUM IS MEAN SEA LEVEL

APPROXIMATE MEAN DECLINATION, 1953
17° TRUE NORTH MAGNETIC NORTH

ROAD CLASSIFICATION
Heavy-duty 4 LANE 2 LANE Light-duty
Medium-duty 4 LANE 2 LANE Unimproved dirt
U. S. Route State Route

CALIF
QUADRANGLE LOCATION

THIS MAP COMPLIES WITH NATIONAL MAP ACCURACY STANDARDS
FOR SALE BY U. S. GEOLOGICAL SURVEY, FEDERAL CENTER, DENVER, COLORADO OR WASHINGTON 25, D. C.

USGS
Historical File
Topographic Division

NILES, CALIF.
SW/4 PLEASANTON 15' QUADRANGLE
N3730—W12152.5/7.5
1953