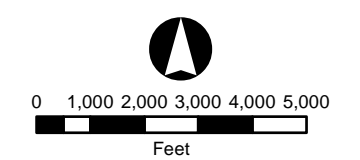
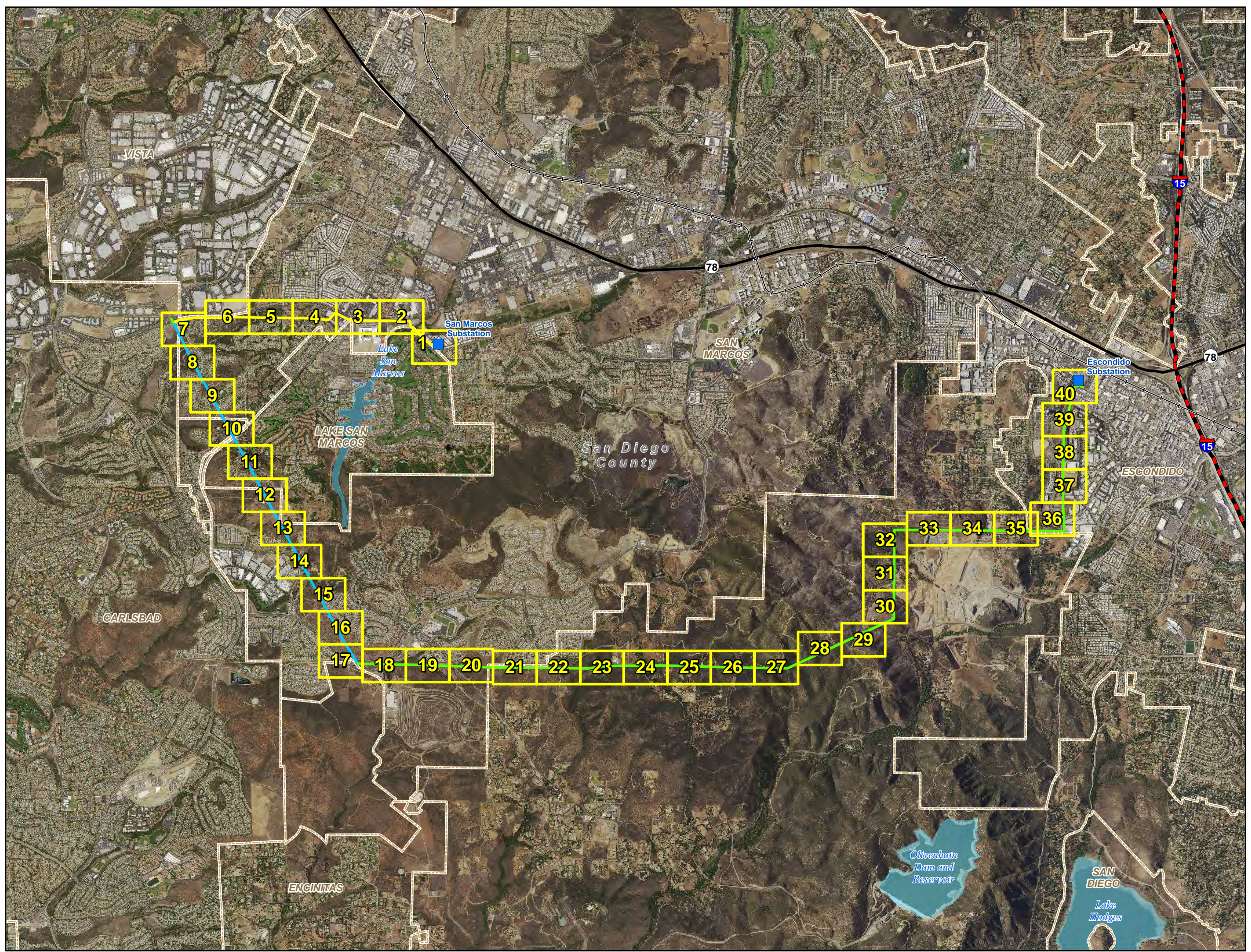


TL6975 San Marcos to Escondido Traffic Control Mapbook

Legend

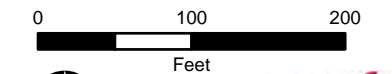
- Project Alignment**
- Segment 1 - Rebuild
 - Segment 2 - New Build
 - Segment 3 - Reconstructor
- General Features**
- Existing Substation
 - Interstate
 - State Highway
 - Railroad
 - City Boundary
 - County Boundary
 - Waterbody
 - Mapbook Page



TL6975 San Marcos to Escondido Traffic Control Mapbook

Legend

- Traffic Control**
- ★ Road Crossing with Guard Structures
- Project Alignment**
- Segment 1 - Rebuild
- Segment 2 - New Build
- Segment 3 - Reconstructor
- Project Features**
- Guard Structures
- ▨ Stringing Site
- General Features**
- Interstate
- State Highway
- Railroad
- ▭ Existing Substation
- ▭ City Boundary
- ▭ County Boundary





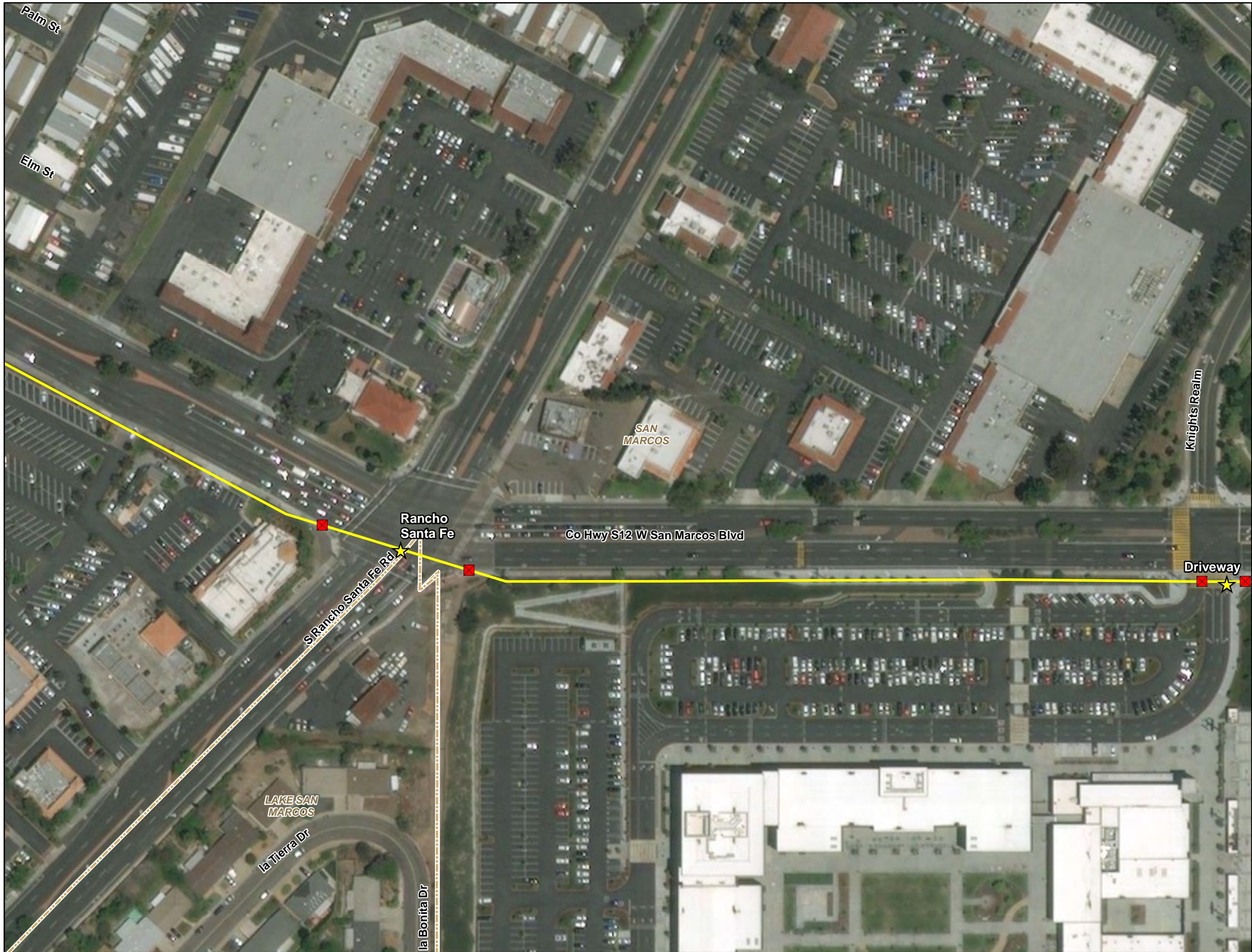
TL6975 San Marcos to Escondido Traffic Control Mapbook

- Legend**
- Traffic Control**
 - ★ Road Crossing with Guard Structures
 - Project Alignment**
 - Yellow line Segment 1 - Rebuild
 - Blue line Segment 2 - New Build
 - Green line Segment 3 - Reconstructor
 - Project Features**
 - Red square Guard Structures
 - Purple hatched rectangle Stringing Site
 - General Features**
 - Red and black dashed line Interstate
 - Black line State Highway
 - Black line with cross-ticks Railroad
 - Blue rectangle Existing Substation
 - Orange dashed line City Boundary
 - Grey dashed line County Boundary

0 100 200
Feet

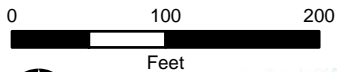
SDGE
Semptra Energy


Page 2



TL6975 San Marcos to Escondido Traffic Control Mapbook

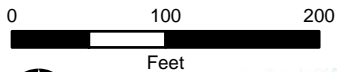
- Legend**
- Traffic Control**
 - ★ Road Crossing with Guard Structures
 - Project Alignment**
 - Yellow line Segment 1 - Rebuild
 - Blue line Segment 2 - New Build
 - Green line Segment 3 - Reconstructor
 - Project Features**
 - Red square Guard Structures
 - Purple hatched area Stringing Site
 - General Features**
 - Red and black dashed line Interstate
 - Black line State Highway
 - Black line with cross-ticks Railroad
 - Blue hatched rectangle Existing Substation
 - Yellow dashed line City Boundary
 - Grey dashed line County Boundary






TL6975 San Marcos to Escondido Traffic Control Mapbook

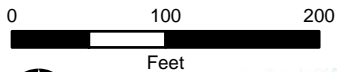
- Legend**
- Traffic Control**
 - ★ Road Crossing with Guard Structures
 - Project Alignment**
 - Yellow line Segment 1 - Rebuild
 - Blue line Segment 2 - New Build
 - Green line Segment 3 - Reconstructor
 - Project Features**
 - Red square Guard Structures
 - Purple hatched area Stringing Site
 - General Features**
 - Red and black dashed line Interstate
 - Black line State Highway
 - Black line with cross-ticks Railroad
 - Blue hatched area Existing Substation
 - Orange dashed line City Boundary
 - Grey dashed line County Boundary





TL6975 San Marcos to Escondido Traffic Control Mapbook

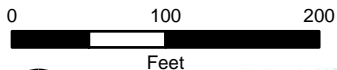
- Legend**
- Traffic Control**
 - ★ Road Crossing with Guard Structures
 - Project Alignment**
 - Yellow line Segment 1 - Rebuild
 - Blue line Segment 2 - New Build
 - Green line Segment 3 - Reconstructor
 - Project Features**
 - Red square Guard Structures
 - Purple hatched area Stringing Site
 - General Features**
 - Red and black dashed line Interstate
 - Black line State Highway
 - Black line with cross-ticks Railroad
 - Blue grid box Existing Substation
 - Yellow dashed line City Boundary
 - Grey dashed line County Boundary



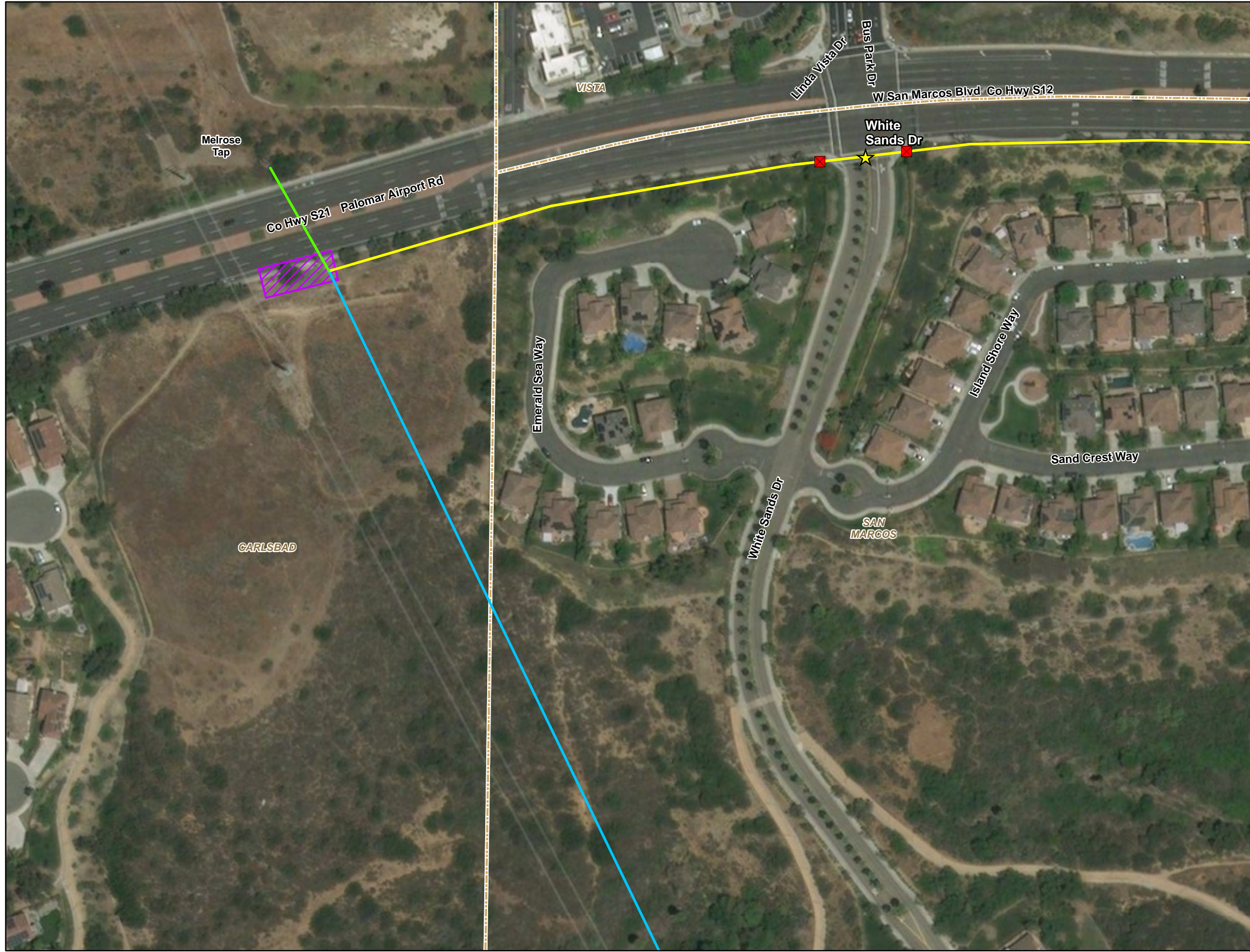


TL6975 San Marcos to Escondido Traffic Control Mapbook

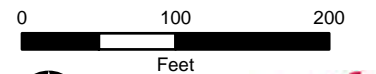
- Legend**
- Traffic Control**
 - ★ Road Crossing with Guard Structures
 - Project Alignment**
 - Yellow line Segment 1 - Rebuild
 - Blue line Segment 2 - New Build
 - Green line Segment 3 - Reconstructor
 - Project Features**
 - Red square Guard Structures
 - Purple hatched area Stringing Site
 - General Features**
 - Red and black dashed line Interstate
 - Black line State Highway
 - Black line with cross-ticks Railroad
 - Blue grid Existing Substation
 - Dashed orange line City Boundary
 - Grey dashed line County Boundary

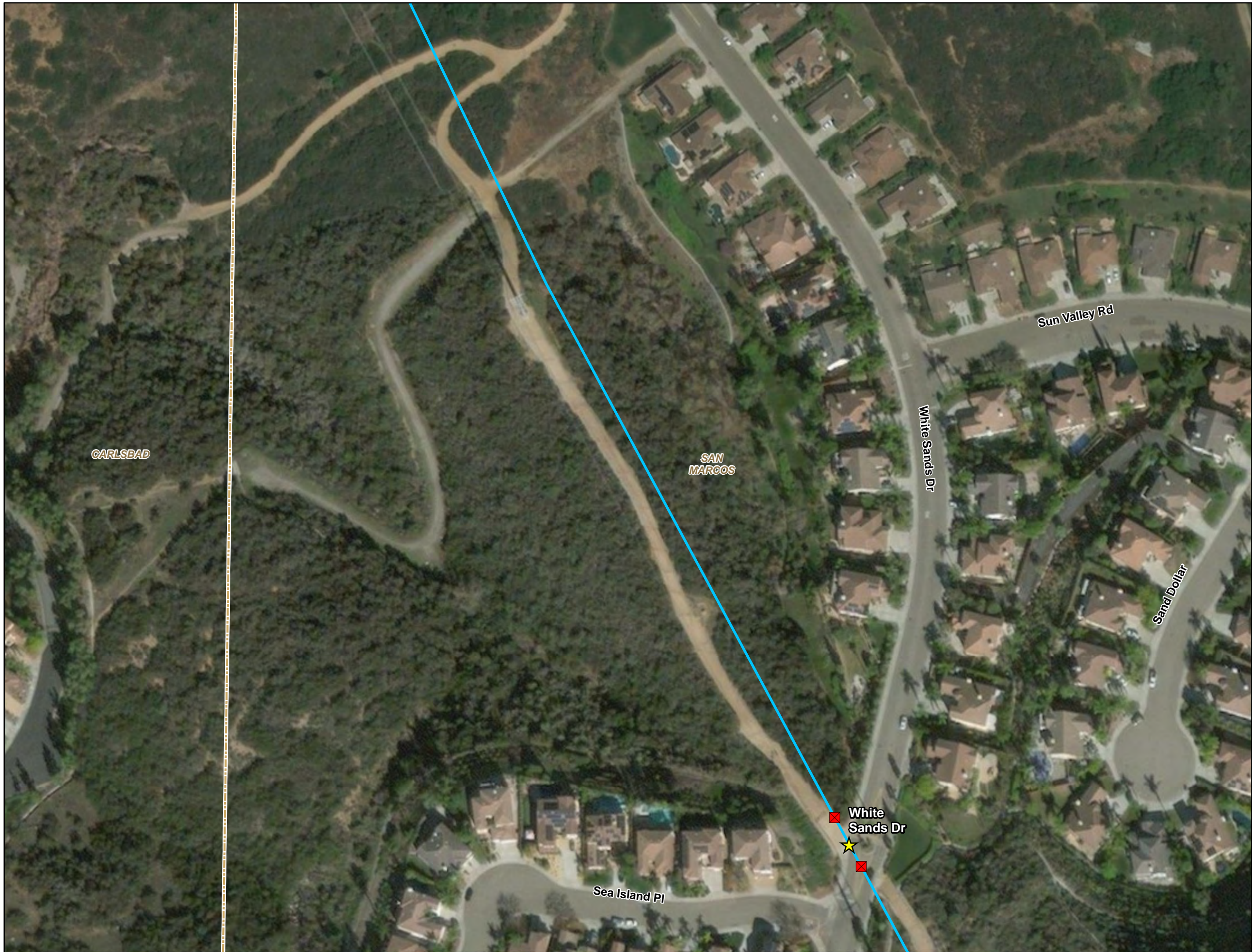


TL6975 San Marcos to Escondido Traffic Control Mapbook



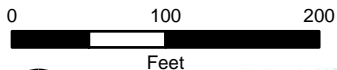
- Legend**
- Traffic Control**
 - ★ Road Crossing with Guard Structures
 - Project Alignment**
 - Yellow line Segment 1 - Rebuild
 - Blue line Segment 2 - New Build
 - Green line Segment 3 - Reconductor
 - Project Features**
 - Red square Guard Structures
 - Purple hatched area Stringing Site
 - General Features**
 - Red and black dashed line Interstate
 - Black line State Highway
 - Black line with cross-ticks Railroad
 - Blue grid Existing Substation
 - Dashed orange line City Boundary
 - Dashed grey line County Boundary






TL6975 San Marcos to Escondido Traffic Control Mapbook

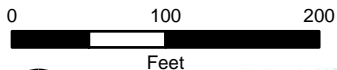
- Legend**
- Traffic Control**
 - ★ Road Crossing with Guard Structures
 - Project Alignment**
 - Yellow line Segment 1 - Rebuild
 - Blue line Segment 2 - New Build
 - Green line Segment 3 - Reconstructor
 - Project Features**
 - Red square Guard Structures
 - Purple hatched area Stringing Site
 - General Features**
 - Red and black dashed line Interstate
 - Black line State Highway
 - Black line with cross-ticks Railroad
 - Blue hatched rectangle Existing Substation
 - Yellow dashed line City Boundary
 - Grey dashed line County Boundary





TL6975 San Marcos to Escondido Traffic Control Mapbook

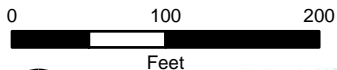
- Legend**
- Traffic Control**
 - ★ Road Crossing with Guard Structures
 - Project Alignment**
 - Segment 1 - Rebuild
 - Segment 2 - New Build
 - Segment 3 - Reconstructor
 - Project Features**
 - Guard Structures
 - Stringing Site
 - General Features**
 - Interstate
 - State Highway
 - Railroad
 - Existing Substation
 - City Boundary
 - County Boundary





TL6975 San Marcos to Escondido Traffic Control Mapbook

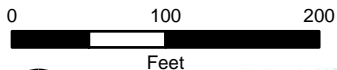
- Legend**
- Traffic Control**
 - ★ Road Crossing with Guard Structures
 - Project Alignment**
 - Segment 1 - Rebuild
 - Segment 2 - New Build
 - Segment 3 - Reconductor
 - Project Features**
 - Guard Structures
 - ▨ Stringing Site
 - General Features**
 - Interstate
 - State Highway
 - Railroad
 - ▭ Existing Substation
 - - - City Boundary
 - ▭ County Boundary





TL6975 San Marcos to Escondido Traffic Control Mapbook

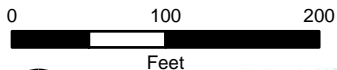
- Legend**
- Traffic Control**
 - ★ Road Crossing with Guard Structures
 - Project Alignment**
 - Yellow line Segment 1 - Rebuild
 - Blue line Segment 2 - New Build
 - Green line Segment 3 - Reconstructor
 - Project Features**
 - Red square Guard Structures
 - Purple hatched area Stringing Site
 - General Features**
 - Red and black dashed line Interstate
 - Black line State Highway
 - Black line with cross-ticks Railroad
 - Blue grid box Existing Substation
 - Yellow dashed line City Boundary
 - Grey dashed line County Boundary





TL6975 San Marcos to Escondido Traffic Control Mapbook

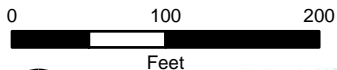
- Legend**
- Traffic Control**
 - ★ Road Crossing with Guard Structures
 - Project Alignment**
 - Yellow line Segment 1 - Rebuild
 - Blue line Segment 2 - New Build
 - Green line Segment 3 - Reconstructor
 - Project Features**
 - Red square Guard Structures
 - Purple hatched area Stringing Site
 - General Features**
 - Red and black dashed line Interstate
 - Black line State Highway
 - Black line with cross-ticks Railroad
 - Blue hatched rectangle Existing Substation
 - Dashed orange line City Boundary
 - Grey dashed line County Boundary






TL6975 San Marcos to Escondido Traffic Control Mapbook

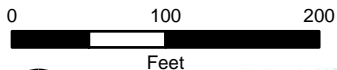
- Legend**
- Traffic Control**
 - ★ Road Crossing with Guard Structures
 - Project Alignment**
 - Yellow line Segment 1 - Rebuild
 - Blue line Segment 2 - New Build
 - Green line Segment 3 - Reconstructor
 - Project Features**
 - Red square Guard Structures
 - Purple hatched rectangle Stringing Site
 - General Features**
 - Red and black dashed line Interstate
 - Black line State Highway
 - Black line with cross-ticks Railroad
 - Blue hatched rectangle Existing Substation
 - Dashed yellow line City Boundary
 - Dashed grey line County Boundary






TL6975 San Marcos to Escondido Traffic Control Mapbook

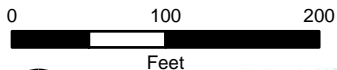
- Legend**
- Traffic Control**
 - ★ Road Crossing with Guard Structures
 - Project Alignment**
 - Segment 1 - Rebuild
 - Segment 2 - New Build
 - Segment 3 - Reconstructor
 - Project Features**
 - Guard Structures
 - Stringing Site
 - General Features**
 - Interstate
 - State Highway
 - Railroad
 - Existing Substation
 - City Boundary
 - County Boundary






TL6975 San Marcos to Escondido Traffic Control Mapbook

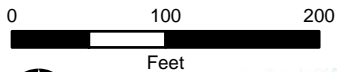
- Legend**
- Traffic Control**
 - ★ Road Crossing with Guard Structures
 - Project Alignment**
 - Segment 1 - Rebuild
 - Segment 2 - New Build
 - Segment 3 - Reconstructor
 - Project Features**
 - Guard Structures
 - ▨ Stringing Site
 - General Features**
 - Interstate
 - State Highway
 - Railroad
 - ▭ Existing Substation
 - ▭ City Boundary
 - ▭ County Boundary





TL6975 San Marcos to Escondido Traffic Control Mapbook

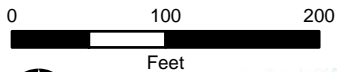
- Legend**
- Traffic Control**
 - ★ Road Crossing with Guard Structures
 - Project Alignment**
 - Yellow line Segment 1 - Rebuild
 - Blue line Segment 2 - New Build
 - Green line Segment 3 - Reconstructor
 - Project Features**
 - Red square Guard Structures
 - Purple hatched area Stringing Site
 - General Features**
 - Red and black dashed line Interstate
 - Black line State Highway
 - Black line with cross-ticks Railroad
 - Blue grid box Existing Substation
 - Yellow dashed line City Boundary
 - Grey dashed line County Boundary





TL6975 San Marcos to Escondido Traffic Control Mapbook

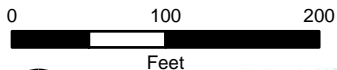
- Legend**
- Traffic Control**
 - ★ Road Crossing with Guard Structures
 - Project Alignment**
 - Yellow line Segment 1 - Rebuild
 - Blue line Segment 2 - New Build
 - Green line Segment 3 - Reconstructor
 - Project Features**
 - Red square Guard Structures
 - Purple hatched area Stringing Site
 - General Features**
 - Red and black dashed line Interstate
 - Black line State Highway
 - Black line with cross-ticks Railroad
 - Blue grid Existing Substation
 - Dashed orange line City Boundary
 - Solid grey line County Boundary

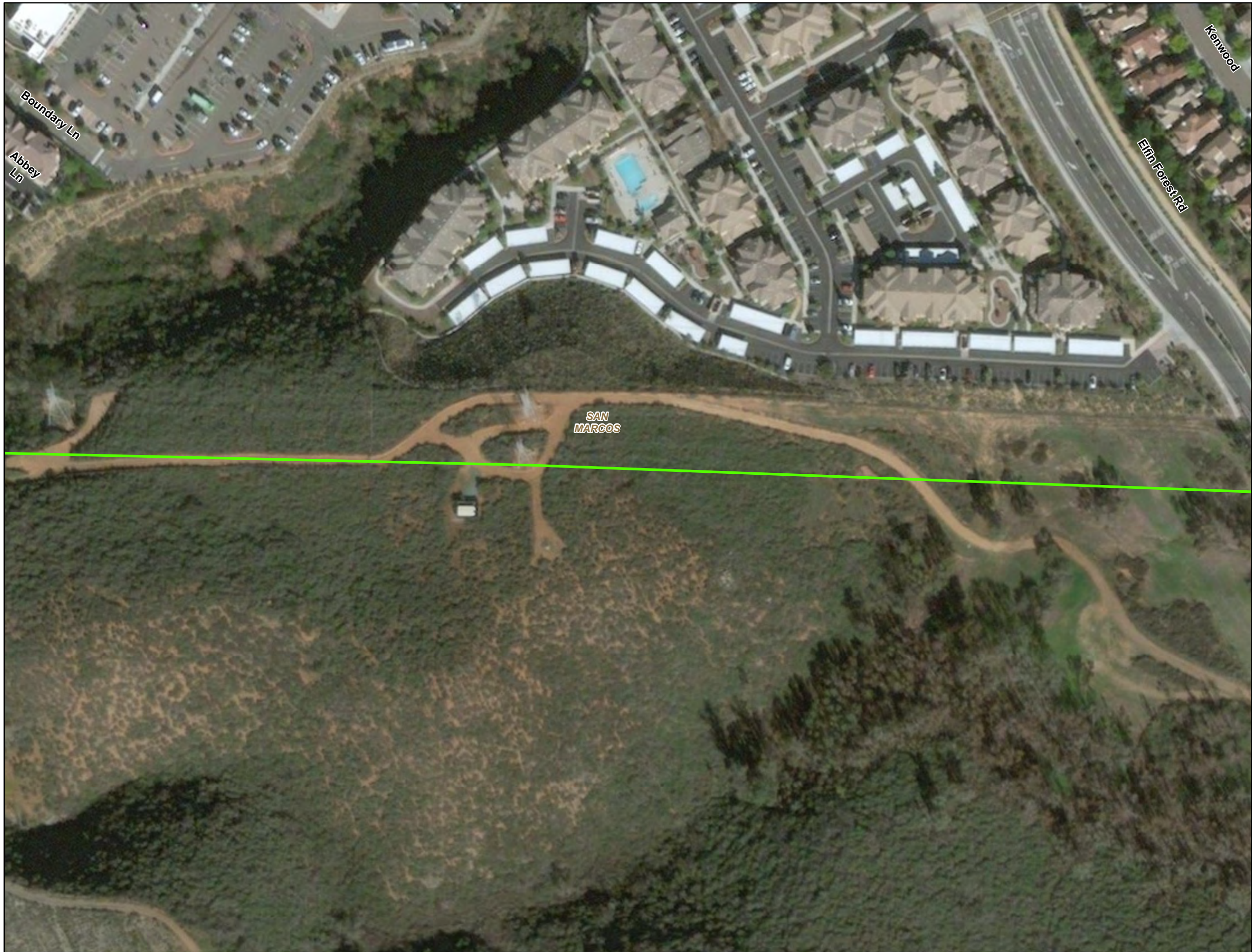




TL6975 San Marcos to Escondido Traffic Control Mapbook

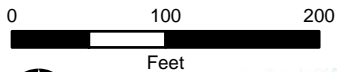
- Legend**
- Traffic Control**
 - ★ Road Crossing with Guard Structures
 - Project Alignment**
 - Yellow line Segment 1 - Rebuild
 - Blue line Segment 2 - New Build
 - Green line Segment 3 - Reconstructor
 - Project Features**
 - Red square Guard Structures
 - Purple hatched area Stringing Site
 - General Features**
 - Red and black dashed line Interstate
 - Black line State Highway
 - Black line with cross-ticks Railroad
 - Blue grid Existing Substation
 - Orange dashed line City Boundary
 - Grey dashed line County Boundary

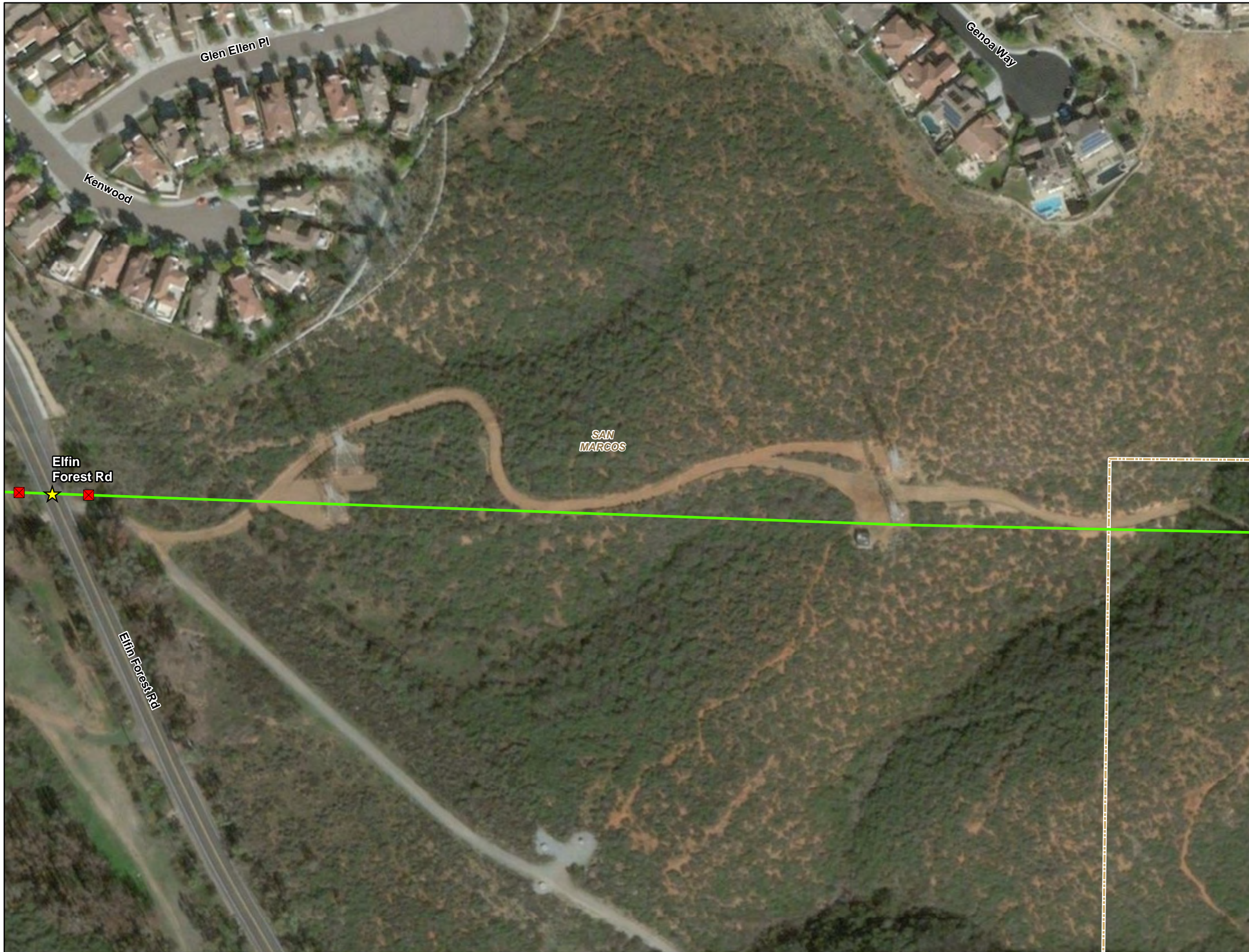




TL6975 San Marcos to Escondido Traffic Control Mapbook

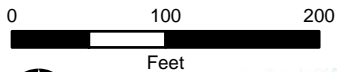
- Legend**
- Traffic Control**
 - ★ Road Crossing with Guard Structures
 - Project Alignment**
 - Segment 1 - Rebuild
 - Segment 2 - New Build
 - Segment 3 - Reconductor
 - Project Features**
 - Guard Structures
 - ▨ Stringing Site
 - General Features**
 - Interstate
 - State Highway
 - Railroad
 - ▭ Existing Substation
 - - - City Boundary
 - ▭ County Boundary

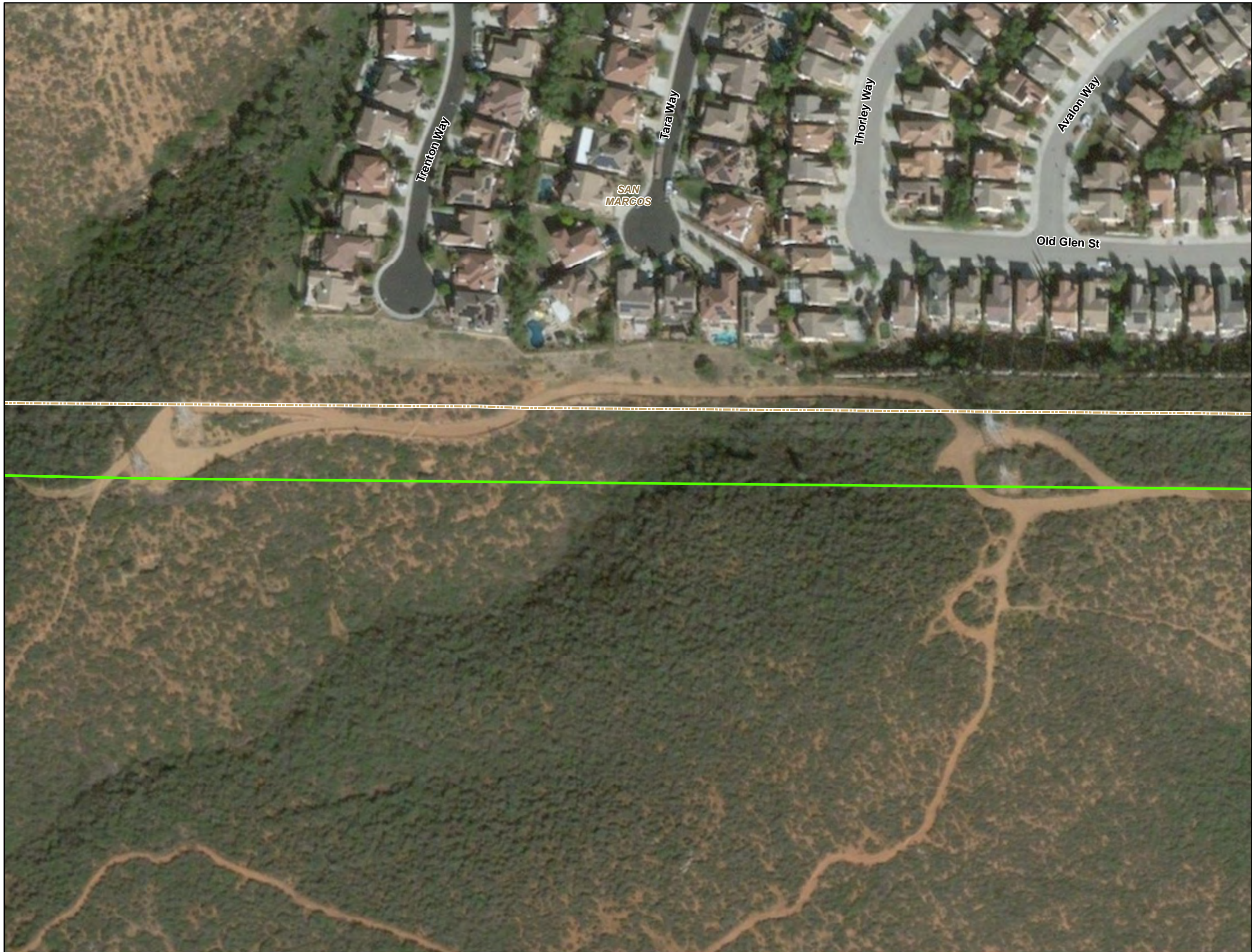




TL6975 San Marcos to Escondido Traffic Control Mapbook

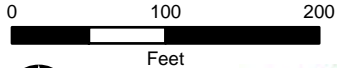
- Legend**
- Traffic Control**
 - ★ Road Crossing with Guard Structures
 - Project Alignment**
 - Segment 1 - Rebuild
 - Segment 2 - New Build
 - Segment 3 - Reconstructor
 - Project Features**
 - Guard Structures
 - Stringing Site
 - General Features**
 - Interstate
 - State Highway
 - Railroad
 - Existing Substation
 - City Boundary
 - County Boundary

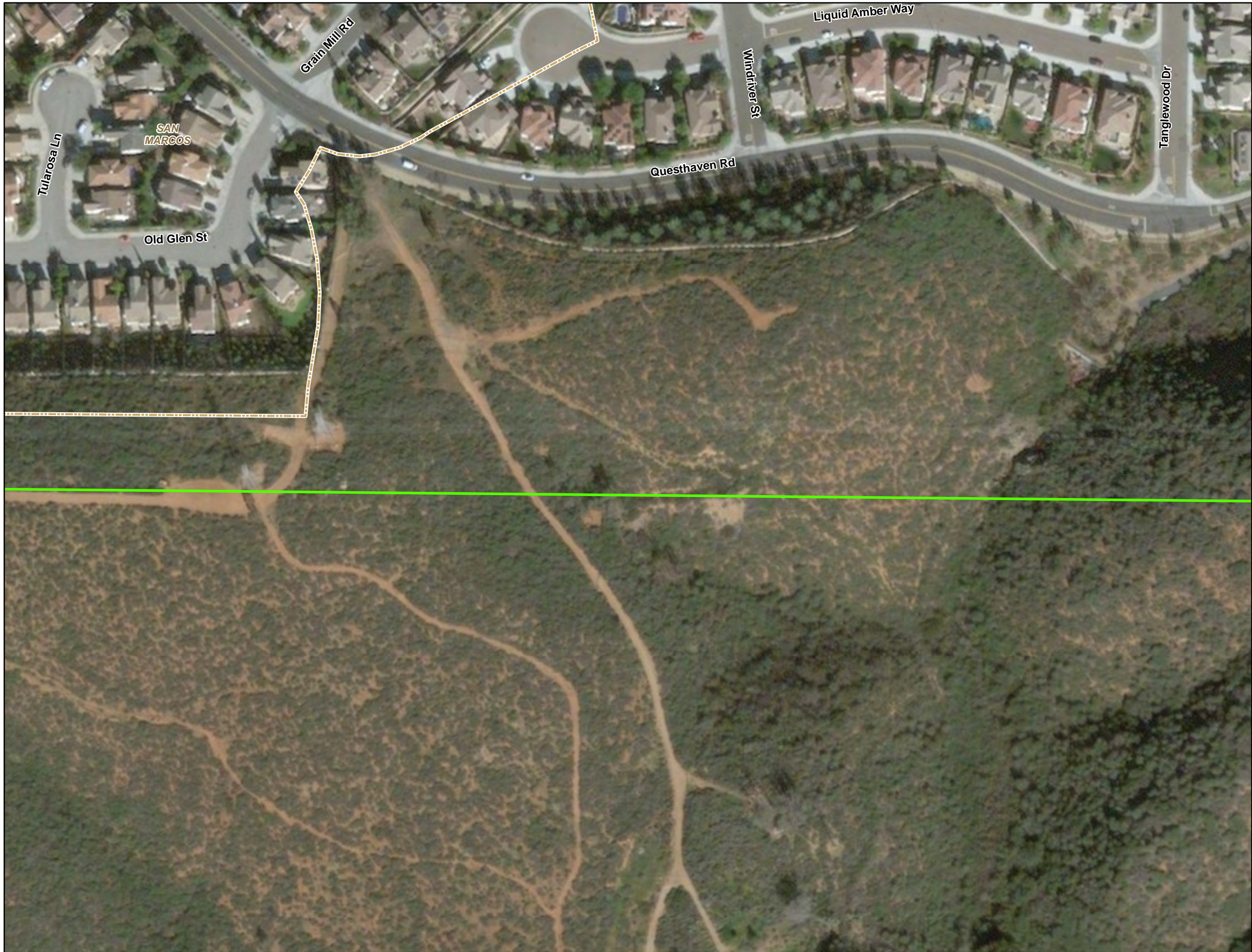




TL6975 San Marcos to Escondido Traffic Control Mapbook

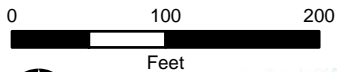
- Legend**
- Traffic Control**
 - ★ Road Crossing with Guard Structures
 - Project Alignment**
 - Segment 1 - Rebuild
 - Segment 2 - New Build
 - Segment 3 - Reconstructor
 - Project Features**
 - Guard Structures
 - ▨ Stringing Site
 - General Features**
 - Interstate
 - State Highway
 - Railroad
 - ▭ Existing Substation
 - ▭ City Boundary
 - ▭ County Boundary

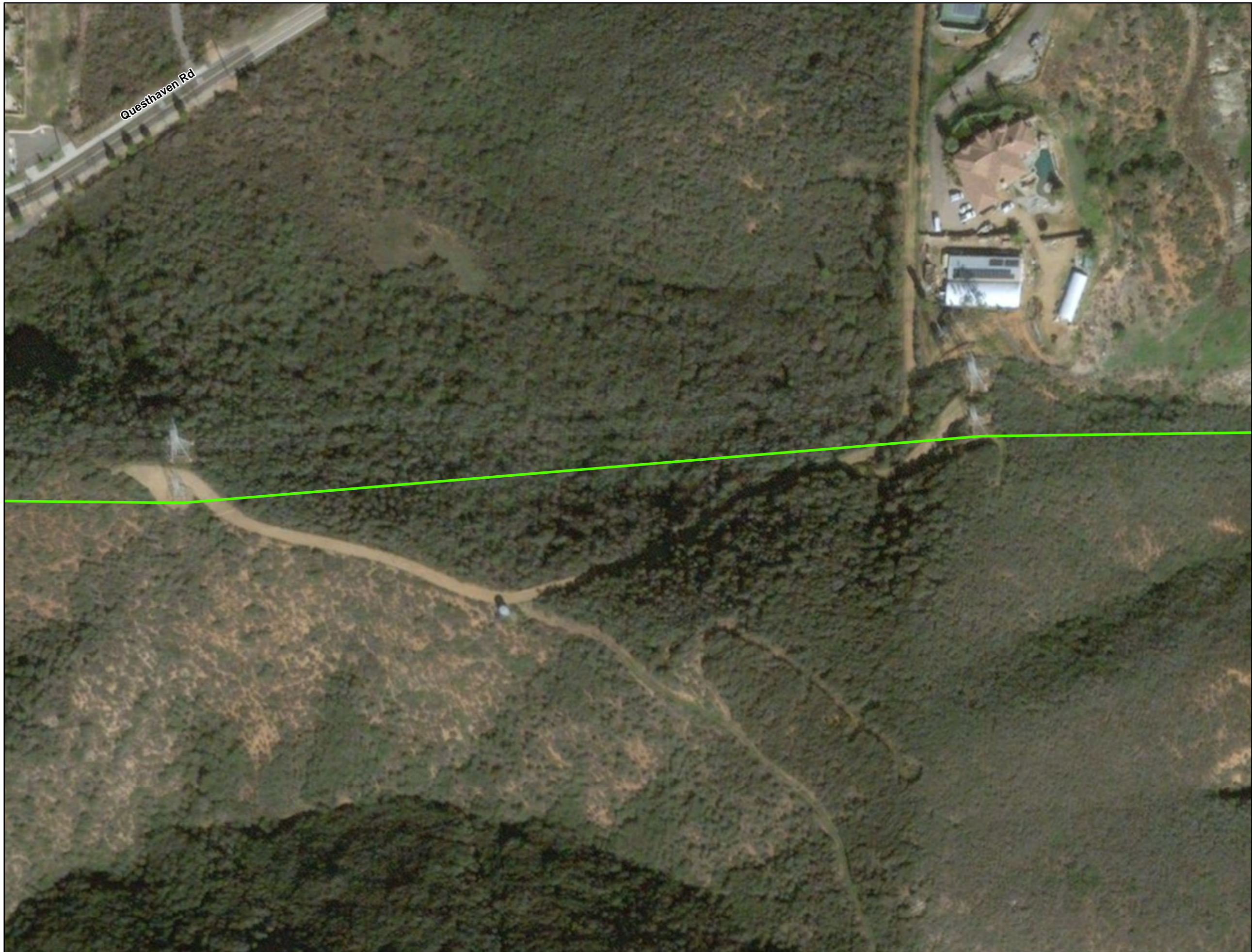
















TL6975 San Marcos to Escondido Traffic Control Mapbook

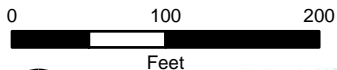
- Legend**
- Traffic Control**
 - ★ Road Crossing with Guard Structures
 - Project Alignment**
 - Segment 1 - Rebuild
 - Segment 2 - New Build
 - Segment 3 - Reconstructor
 - Project Features**
 - Guard Structures
 - ▨ Stringing Site
 - General Features**
 - Interstate
 - State Highway
 - Railroad
 - ▭ Existing Substation
 - - - City Boundary
 - ▭ County Boundary





TL6975 San Marcos to Escondido Traffic Control Mapbook

- Legend**
- Traffic Control**
-  Road Crossing with Guard Structures
- Project Alignment**
-  Segment 1 - Rebuild
 -  Segment 2 - New Build
 -  Segment 3 - Reconnector
- Project Features**
-  Guard Structures
 -  Stringing Site
- General Features**
-  Interstate
 -  State Highway
 -  Railroad
 -  Existing Substation
 -  City Boundary
 -  County Boundary





TL6975 San Marcos to Escondido Traffic Control Mapbook

Legend

Traffic Control

- ★ Road Crossing with Guard Structures

Project Alignment

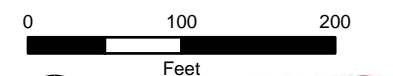
- Segment 1 - Rebuild
- Segment 2 - New Build
- Segment 3 - Reconstructor


Project Features

- Guard Structures
- Stringing Site

General Features

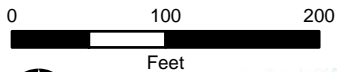
- Interstate
- State Highway
- Railroad
- Existing Substation
- City Boundary
- County Boundary





TL6975 San Marcos to Escondido Traffic Control Mapbook

- Legend**
- Traffic Control**
 - ★ Road Crossing with Guard Structures
 - Project Alignment**
 - Segment 1 - Rebuild
 - Segment 2 - New Build
 - Segment 3 - Reconductor
 - Project Features**
 - Guard Structures
 - Stringing Site
 - General Features**
 - Interstate
 - State Highway
 - Railroad
 - Existing Substation
 - City Boundary
 - County Boundary





TL6975 San Marcos to Escondido Traffic Control Mapbook

Legend

Traffic Control

★ Road Crossing with Guard Structures

Project Alignment

— Segment 1 - Rebuild

— Segment 2 - New Build

— Segment 3 - Reconductor

Project Features

■ Guard Structures

▨ Stringing Site

General Features

— Interstate

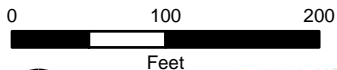
— State Highway

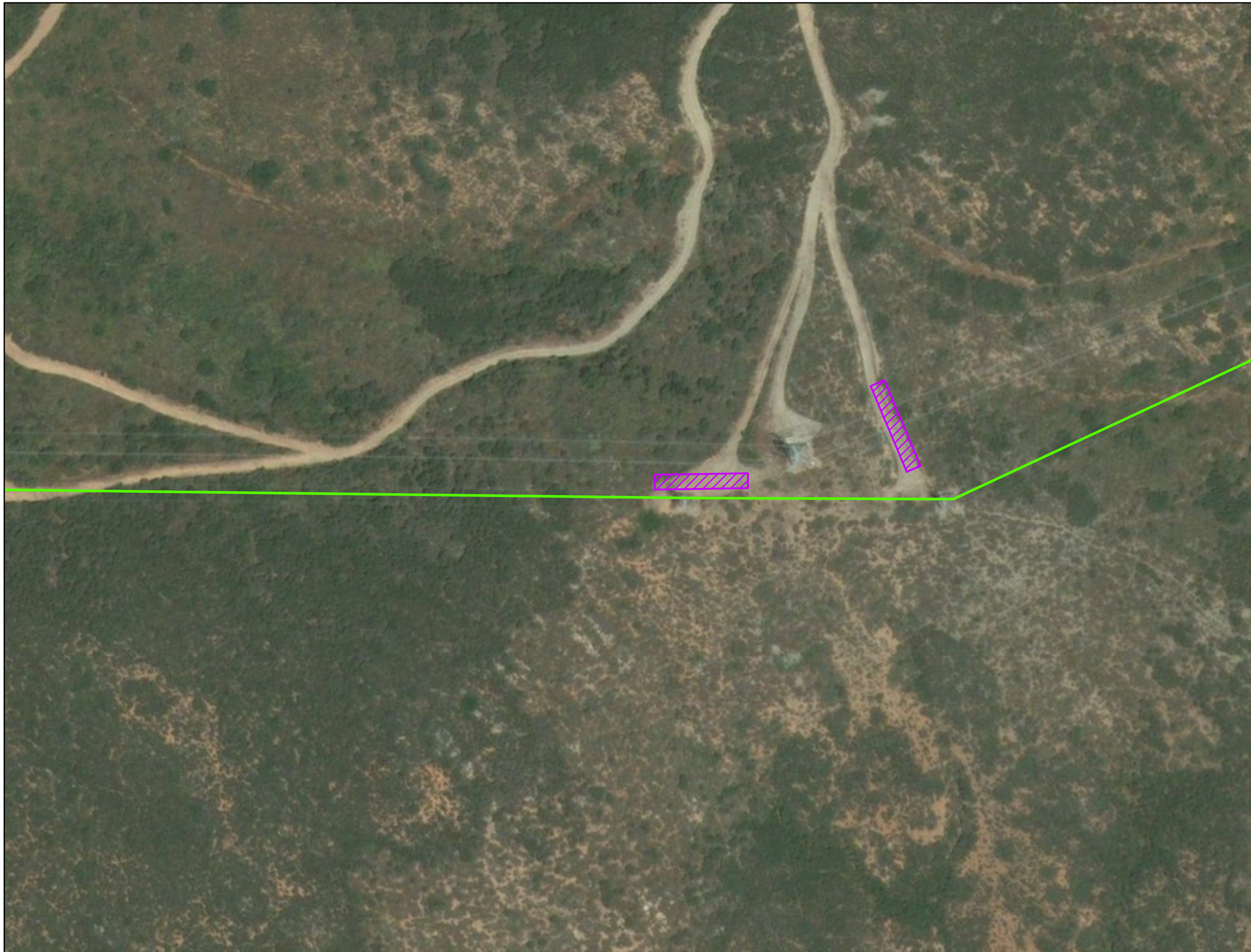
— Railroad

Existing Substation

City Boundary

County Boundary





TL6975 San Marcos to Escondido Traffic Control Mapbook

Legend

Traffic Control

- ★ Road Crossing with Guard Structures

Project Alignment

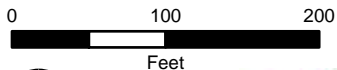
- Segment 1 - Rebuild
- Segment 2 - New Build
- Segment 3 - Reconductor

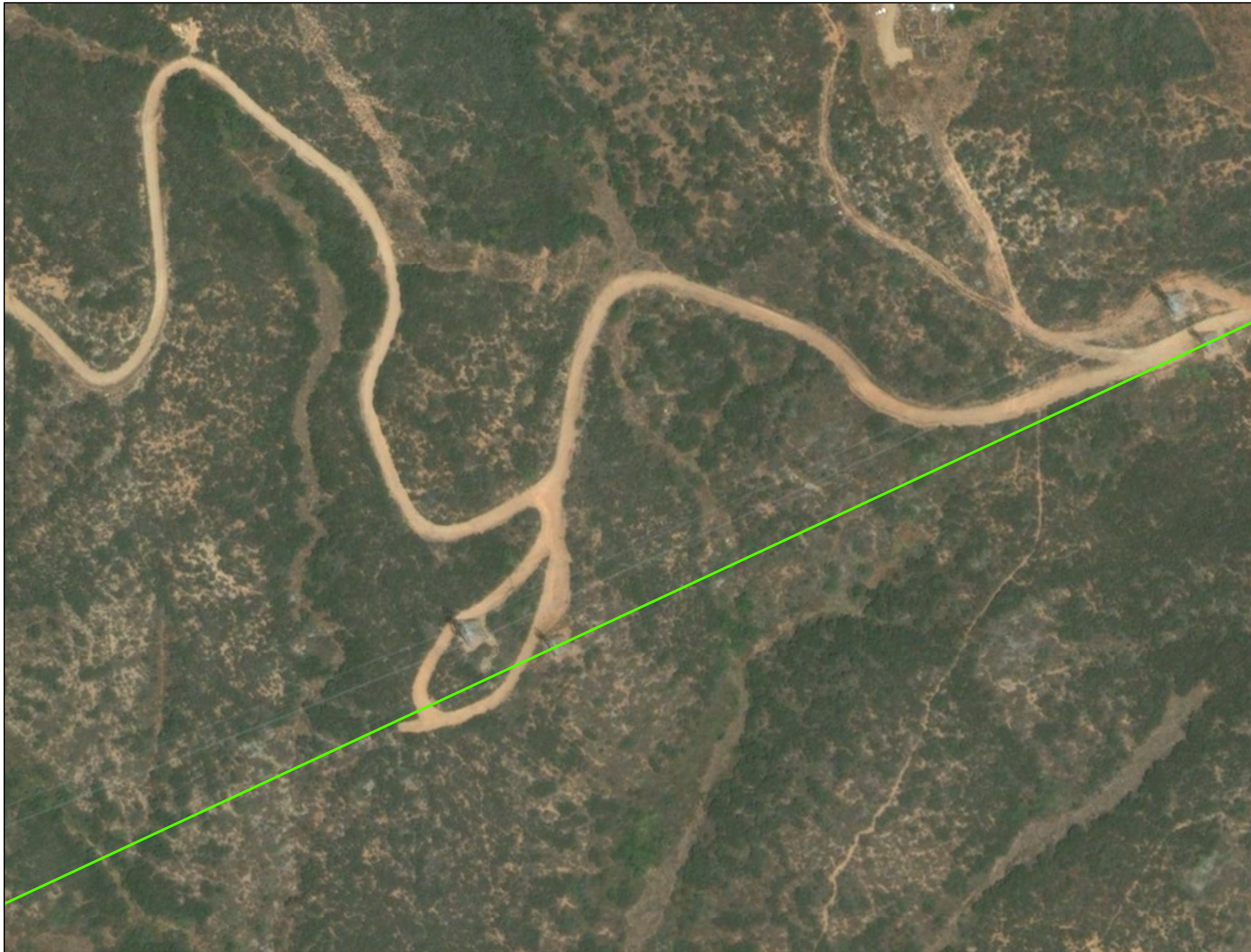
Project Features

- Guard Structures
- Stringing Site

General Features

- Interstate
- State Highway
- Railroad
- Existing Substation
- City Boundary
- County Boundary





TL6975 San Marcos to Escondido Traffic Control Mapbook

Legend

Traffic Control

- ★ Road Crossing with Guard Structures

Project Alignment

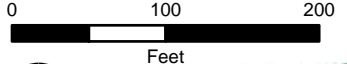
- Segment 1 - Rebuild
- Segment 2 - New Build
- Segment 3 - Reconstructor

Project Features

- Guard Structures
- Stringing Site

General Features

- Interstate
- State Highway
- Railroad
- Existing Substation
- City Boundary
- County Boundary





TL6975 San Marcos to Escondido Traffic Control Mapbook

Legend

Traffic Control

★ Road Crossing with Guard Structures

Project Alignment

— Segment 1 - Rebuild

— Segment 2 - New Build

— Segment 3 - Reconductor

Project Features

■ Guard Structures

▨ Stringing Site

General Features

— Interstate

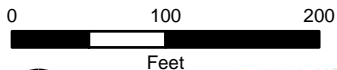
— State Highway

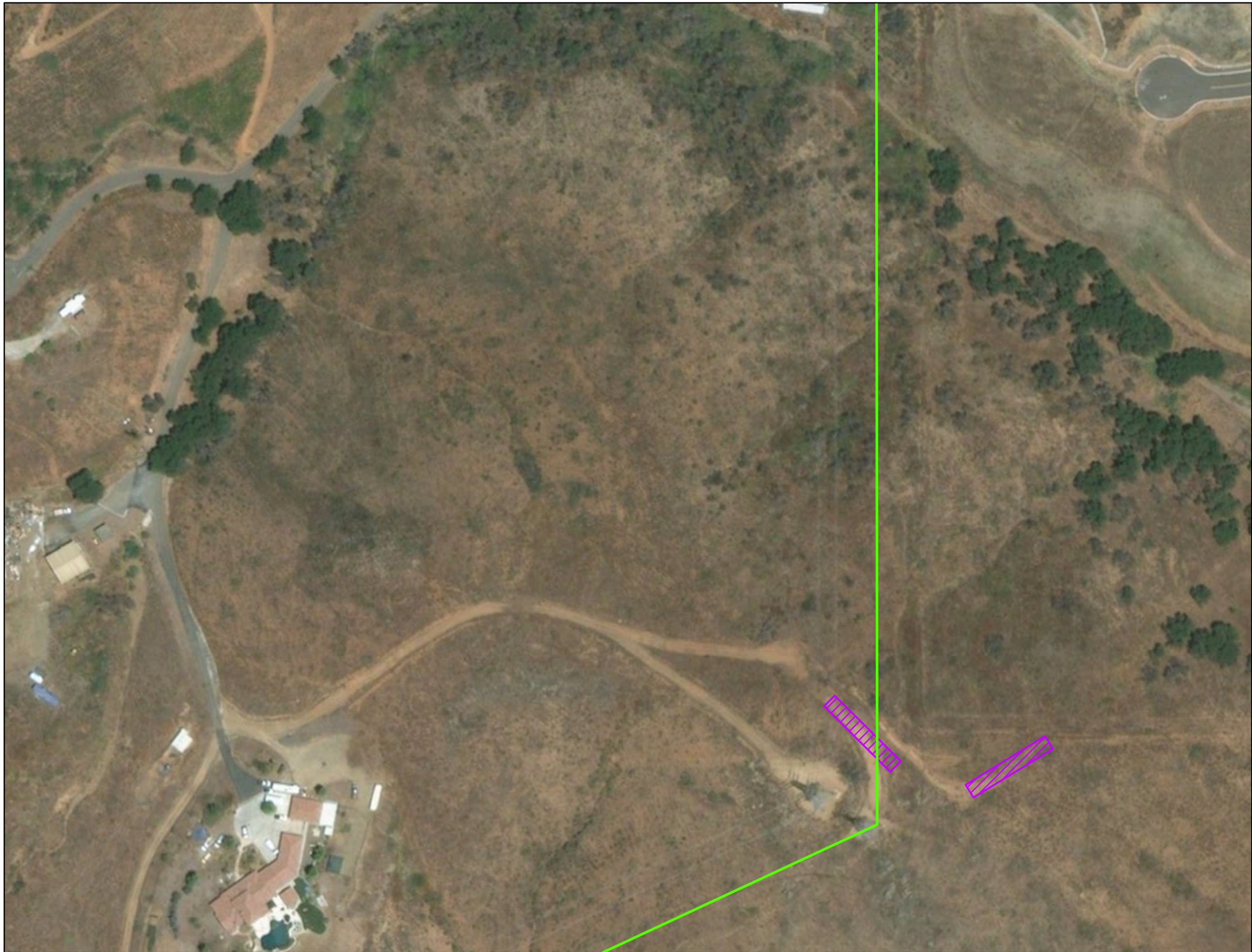
— Railroad

▭ Existing Substation

▭ City Boundary

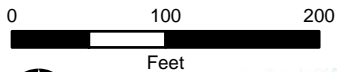
▭ County Boundary





TL6975 San Marcos to Escondido Traffic Control Mapbook

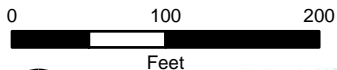
- Legend**
- Traffic Control**
 - ★ Road Crossing with Guard Structures
 - Project Alignment**
 - Segment 1 - Rebuild
 - Segment 2 - New Build
 - Segment 3 - Reconstructor
 - Project Features**
 - Guard Structures
 - ▨ Stringing Site
 - General Features**
 - Interstate
 - State Highway
 - Railroad
 - ▭ Existing Substation
 - - - City Boundary
 - ▭ County Boundary





TL6975 San Marcos to Escondido Traffic Control Mapbook

- Legend**
- Traffic Control**
 - ★ Road Crossing with Guard Structures
 - Project Alignment**
 - Segment 1 - Rebuild
 - Segment 2 - New Build
 - Segment 3 - Reconstructor
 - Project Features**
 - Guard Structures
 - Stringing Site
 - General Features**
 - Interstate
 - State Highway
 - Railroad
 - Existing Substation
 - City Boundary
 - County Boundary



TL6975 San Marcos to Escondido Traffic Control Mapbook

Legend

Traffic Control

★ Road Crossing with Guard Structures

Project Alignment

— Segment 1 - Rebuild

— Segment 2 - New Build

— Segment 3 - Reconductor

Project Features

■ Guard Structures

▨ Stringing Site

General Features

— Interstate

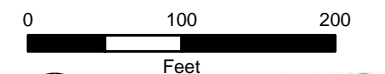
— State Highway

— Railroad

Existing Substation

City Boundary

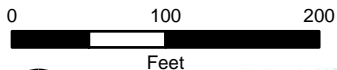
County Boundary





TL6975 San Marcos to Escondido Traffic Control Mapbook

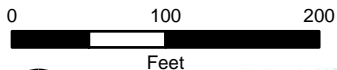
- Legend**
- Traffic Control**
 - ★ Road Crossing with Guard Structures
 - Project Alignment**
 - Segment 1 - Rebuild
 - Segment 2 - New Build
 - Segment 3 - Reconductor
 - Project Features**
 - Guard Structures
 - ▨ Stringing Site
 - General Features**
 - Interstate
 - State Highway
 - Railroad
 - Existing Substation
 - - - City Boundary
 - ▭ County Boundary





TL6975 San Marcos to Escondido Traffic Control Mapbook

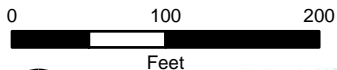
- Legend**
- Traffic Control**
 - ★ Road Crossing with Guard Structures
 - Project Alignment**
 - Segment 1 - Rebuild
 - Segment 2 - New Build
 - Segment 3 - Reconstructor
 - Project Features**
 - Guard Structures
 - ▨ Stringing Site
 - General Features**
 - Interstate
 - State Highway
 - Railroad
 - ▭ Existing Substation
 - ▭ City Boundary
 - ▭ County Boundary





TL6975 San Marcos to Escondido Traffic Control Mapbook

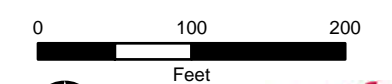

- Legend**
- Traffic Control**
 - ★ Road Crossing with Guard Structures
 - Project Alignment**
 - Segment 1 - Rebuild
 - Segment 2 - New Build
 - Segment 3 - Reconstructor
 - Project Features**
 - Guard Structures
 - Stringing Site
 - General Features**
 - Interstate
 - State Highway
 - Railroad
 - Existing Substation
 - City Boundary
 - County Boundary



TL6975 San Marcos to Escondido Traffic Control Mapbook

Legend

- Traffic Control**
- ★ Road Crossing with Guard Structures
- Project Alignment**
- Segment 1 - Rebuild
- Segment 2 - New Build
- Segment 3 - Reconductor
- Project Features**
- Guard Structures
- ▨ Stringing Site
- General Features**
- Interstate
- State Highway
- Railroad
- Existing Substation
- City Boundary
- County Boundary



TL6975 San Marcos to Escondido Traffic Control Mapbook

Legend

Traffic Control

- ★ Road Crossing with Guard Structures

Project Alignment

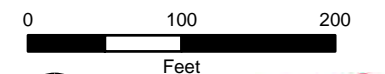
- Segment 1 - Rebuild
- Segment 2 - New Build
- Segment 3 - Reconstructor

Project Features

- Guard Structures
- Stringing Site

General Features

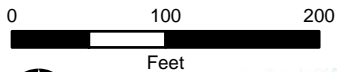
- Interstate
- State Highway
- Railroad
- Existing Substation
- City Boundary
- County Boundary






TL6975 San Marcos to Escondido Traffic Control Mapbook

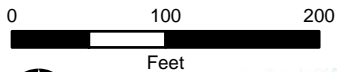
- Legend**
- Traffic Control**
 - ★ Road Crossing with Guard Structures
 - Project Alignment**
 - Segment 1 - Rebuild
 - Segment 2 - New Build
 - Segment 3 - Reconstructor
 - Project Features**
 - Guard Structures
 - ▨ Stringing Site
 - General Features**
 - Interstate
 - State Highway
 - Railroad
 - ▭ Existing Substation
 - ▭ City Boundary
 - ▭ County Boundary

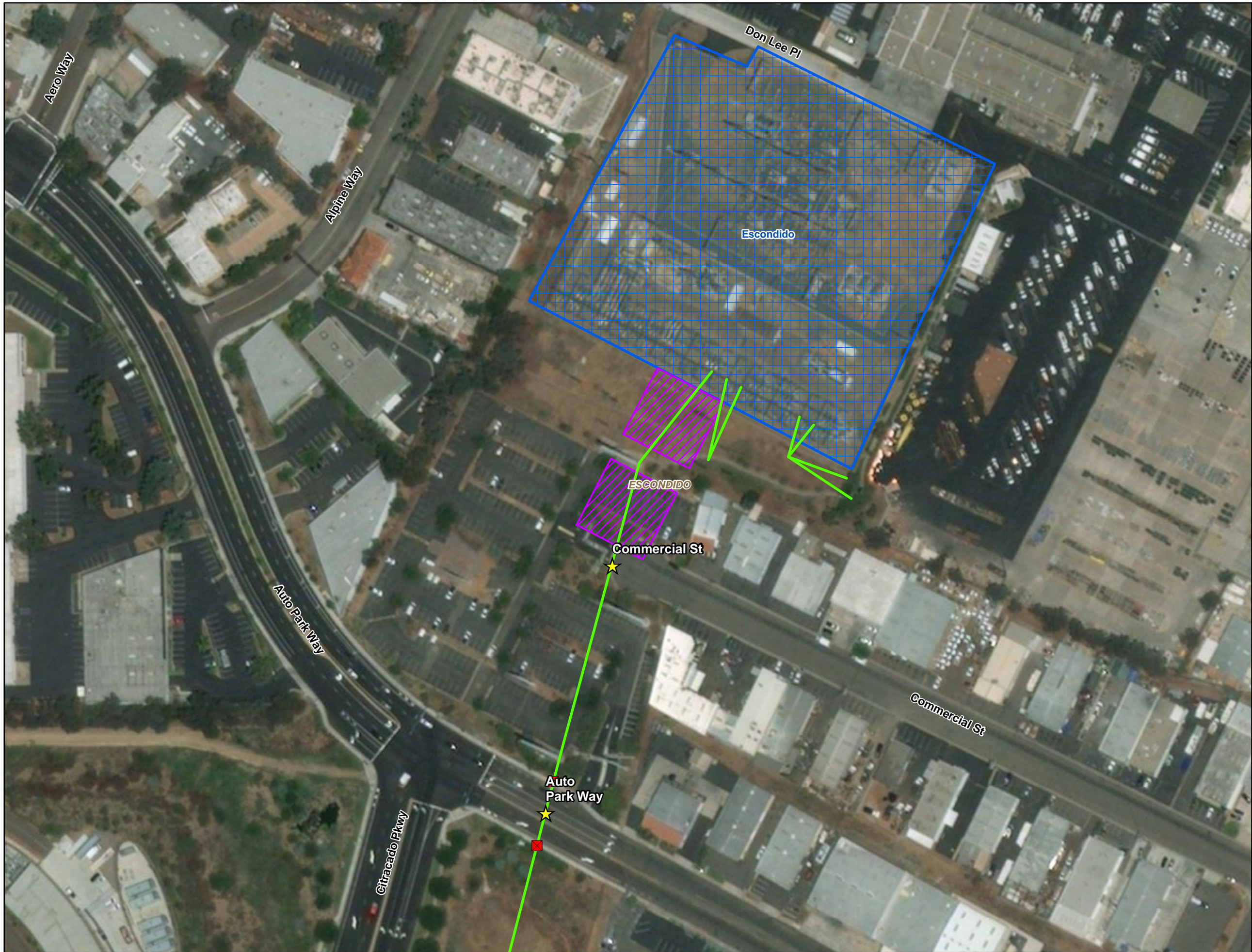




TL6975 San Marcos to Escondido Traffic Control Mapbook

- Legend**
- Traffic Control**
 - ★ Road Crossing with Guard Structures
 - Project Alignment**
 - Segment 1 - Rebuild
 - Segment 2 - New Build
 - Segment 3 - Reconstructor
 - Project Features**
 - Guard Structures
 - ▨ Stringing Site
 - General Features**
 - Interstate
 - State Highway
 - Railroad
 - Existing Substation
 - ▭ City Boundary
 - ▭ County Boundary





TL6975 San Marcos to Escondido Traffic Control Mapbook

- Legend**
- Traffic Control**
 - ★ Road Crossing with Guard Structures
 - Project Alignment**
 - Segment 1 - Rebuild
 - Segment 2 - New Build
 - Segment 3 - Reconstructor
 - Project Features**
 - Guard Structures
 - ▨ Stringing Site
 - General Features**
 - Interstate
 - State Highway
 - Railroad
 - Existing Substation
 - City Boundary
 - County Boundary

