

Tie Line 649

San Diego, CA 92154

Inquiry Number: 3956709.5s

May 31, 2014

EDR DataMap™ Corridor Study

Thank you for your business.
Please contact EDR at 1-800-352-0050
with any questions or comments.

Disclaimer - Copyright and Trademark Notice

This Report contains certain information obtained from a variety of public and other sources reasonably available to Environmental Data Resources, Inc. It cannot be concluded from this Report that coverage information for the target and surrounding properties does not exist from other sources. **NO WARRANTY EXPRESSED OR IMPLIED, IS MADE WHATSOEVER IN CONNECTION WITH THIS REPORT. ENVIRONMENTAL DATA RESOURCES, INC. SPECIFICALLY DISCLAIMS THE MAKING OF ANY SUCH WARRANTIES, INCLUDING WITHOUT LIMITATION, MERCHANTABILITY OR FITNESS FOR A PARTICULAR USE OR PURPOSE. ALL RISK IS ASSUMED BY THE USER. IN NO EVENT SHALL ENVIRONMENTAL DATA RESOURCES, INC. BE LIABLE TO ANYONE, WHETHER ARISING OUT OF ERRORS OR OMISSIONS, NEGLIGENCE, ACCIDENT OR ANY OTHER CAUSE, FOR ANY LOSS OF DAMAGE, INCLUDING, WITHOUT LIMITATION, SPECIAL, INCIDENTAL, CONSEQUENTIAL, OR EXEMPLARY DAMAGES. ANY LIABILITY ON THE PART OF ENVIRONMENTAL DATA RESOURCES, INC. IS STRICTLY LIMITED TO A REFUND OF THE AMOUNT PAID FOR THIS REPORT.** Purchaser accepts this Report "AS IS". Any analyses, estimates, ratings, environmental risk levels or risk codes provided in this Report are provided for illustrative purposes only, and are not intended to provide, nor should they be interpreted as providing any facts regarding, or prediction or forecast of, any environmental risk for any property. Only a Phase I Environmental Site Assessment performed by an environmental professional can provide information regarding the environmental risk for any property. Additionally, the information provided in this Report is not to be construed as legal advice.

Copyright 2014 by Environmental Data Resources, Inc. All rights reserved. Reproduction in any media or format, in whole or in part, of any report or map of Environmental Data Resources, Inc., or its affiliates, is prohibited without prior written permission.

EDR and its logos (including Sanborn and Sanborn Map) are trademarks of Environmental Data Resources, Inc. or its affiliates. All other trademarks used herein are the property of their respective owners.

EXECUTIVE SUMMARY

TARGET PROPERTY INFORMATION

ADDRESS

SAN DIEGO, CA 92154
SAN DIEGO, CA 92154

DATABASES WITH NO MAPPED SITES

No mapped sites were found in EDR's search of available ("reasonably ascertainable ") government records within the requested search area for the following databases:

FEDERAL RECORDS

NPL	National Priority List
Proposed NPL	Proposed National Priority List Sites
Delisted NPL	National Priority List Deletions
NPL LIENS	Federal Superfund Liens
CERCLIS	Comprehensive Environmental Response, Compensation, and Liability Information System
CERC-NFRAP	CERCLIS No Further Remedial Action Planned
LIENS 2	CERCLA Lien Information
CORRACTS	Corrective Action Report
RCRA-TSDF	RCRA - Treatment, Storage and Disposal
RCRA-SQG	RCRA - Small Quantity Generators
RCRA-CESQG	RCRA - Conditionally Exempt Small Quantity Generator
RCRA NonGen / NLR	RCRA - Non Generators
US ENG CONTROLS	Engineering Controls Sites List
US INST CONTROL	Sites with Institutional Controls
ERNS	Emergency Response Notification System
HMIRS	Hazardous Materials Information Reporting System
DOT OPS	Incident and Accident Data
US CDL	Clandestine Drug Labs
US BROWNFIELDS	A Listing of Brownfields Sites
DOD	Department of Defense Sites
FUDS	Formerly Used Defense Sites
LUCIS	Land Use Control Information System
CONSENT	Superfund (CERCLA) Consent Decrees
ROD	Records Of Decision
UMTRA	Uranium Mill Tailings Sites
DEBRIS REGION 9	Torres Martinez Reservation Illegal Dump Site Locations
ODI	Open Dump Inventory
US MINES	Mines Master Index File
TRIS	Toxic Chemical Release Inventory System
TSCA	Toxic Substances Control Act
FTTS	FIFRA/ TSCA Tracking System - FIFRA (Federal Insecticide, Fungicide, & Rodenticide Act)/TSCA (Toxic Substances Control Act)
HIST FTTS	FIFRA/TSCA Tracking System Administrative Case Listing
SSTS	Section 7 Tracking Systems
ICIS	Integrated Compliance Information System

EXECUTIVE SUMMARY

PADS.....	PCB Activity Database System
MLTS.....	Material Licensing Tracking System
RADINFO.....	Radiation Information Database
FINDS.....	Facility Index System/Facility Registry System
RAATS.....	RCRA Administrative Action Tracking System
RMP.....	Risk Management Plans
FEMA UST.....	Underground Storage Tank Listing
COAL ASH EPA.....	Coal Combustion Residues Surface Impoundments List
FEDERAL FACILITY.....	Federal Facility Site Information listing
US FIN ASSUR.....	Financial Assurance Information
PCB TRANSFORMER.....	PCB Transformer Registration Database
US HIST CDL.....	National Clandestine Laboratory Register
EPA WATCH LIST.....	EPA WATCH LIST
2020 COR ACTION.....	2020 Corrective Action Program List
LEAD SMELTERS.....	Lead Smelter Sites
PRP.....	Potentially Responsible Parties
US AIRS.....	Aerometric Information Retrieval System Facility Subsystem
SCRD DRYCLEANERS.....	State Coalition for Remediation of Drycleaners Listing
COAL ASH DOE.....	Steam-Electric Plant Operation Data

STATE AND LOCAL RECORDS

HIST Cal-Sites.....	Historical Calsites Database
CA BOND EXP. PLAN.....	Bond Expenditure Plan
SCH.....	School Property Evaluation Program
Toxic Pits.....	Toxic Pits Cleanup Act Sites
SWF/LF.....	Solid Waste Information System
WDS.....	Waste Discharge System
WMUDS/SWAT.....	Waste Management Unit Database
UIC.....	UIC Listing
Cortese.....	"Cortese" Hazardous Waste & Substances Sites List
HIST CORTESE.....	Hazardous Waste & Substance Site List
SWRCY.....	Recycler Database
LUST.....	Geotracker's Leaking Underground Fuel Tank Report
CA FID UST.....	Facility Inventory Database
SLIC.....	Statewide SLIC Cases
UST.....	Active UST Facilities
HIST UST.....	Hazardous Substance Storage Container Database
LIENS.....	Environmental Liens Listing
CUPA Listings.....	CUPA Resources List
SWEEPS UST.....	SWEEPS UST Listing
CHMIRS.....	California Hazardous Material Incident Report System
LDS.....	Land Disposal Sites Listing
MCS.....	Military Cleanup Sites Listing
AST.....	Aboveground Petroleum Storage Tank Facilities
Notify 65.....	Proposition 65 Records
DEED.....	Deed Restriction Listing
VCP.....	Voluntary Cleanup Program Properties
DRYCLEANERS.....	Cleaner Facilities
WIP.....	Well Investigation Program Case List
CDL.....	Clandestine Drug Labs
ENF.....	Enforcement Action Listing
RESPONSE.....	State Response Sites
ENVIROSTOR.....	EnviroStor Database
HAULERS.....	Registered Waste Tire Haulers Listing

EXECUTIVE SUMMARY

PROC.....	Certified Processors Database
HWP.....	EnviroStor Permitted Facilities Listing
HWT.....	Registered Hazardous Waste Transporter Database
RGA LUST.....	Recovered Government Archive Leaking Underground Storage Tank
MWMP.....	Medical Waste Management Program Listing
RGA LF.....	Recovered Government Archive Solid Waste Facilities List

TRIBAL RECORDS

INDIAN RESERV.....	Indian Reservations
INDIAN ODI.....	Report on the Status of Open Dumps on Indian Lands
INDIAN LUST.....	Leaking Underground Storage Tanks on Indian Land
INDIAN UST.....	Underground Storage Tanks on Indian Land
INDIAN VCP.....	Voluntary Cleanup Priority Listing

EDR PROPRIETARY RECORDS

EDR MGP.....	EDR Proprietary Manufactured Gas Plants
EDR US Hist Auto Stat.....	EDR Exclusive Historic Gas Stations
EDR US Hist Cleaners.....	EDR Exclusive Historic Dry Cleaners

SURROUNDING SITES: SEARCH RESULTS

Surrounding sites were identified.

Page numbers and map identification numbers refer to the EDR Radius Map report where detailed data on individual sites can be reviewed.

Sites listed in ***bold italics*** are in multiple databases.

Unmappable (orphan) sites are not considered in the foregoing analysis.

FEDERAL RECORDS

RCRA-LQG: RCRAInfo is EPA's comprehensive information system, providing access to data supporting the Resource Conservation and Recovery Act (RCRA) of 1976 and the Hazardous and Solid Waste Amendments (HSWA) of 1984. The database includes selective information on sites which generate, transport, store, treat and/or dispose of hazardous waste as defined by the Resource Conservation and Recovery Act (RCRA). Large quantity generators (LQGs) generate over 1,000 kilograms (kg) of hazardous waste, or over 1 kg of acutely hazardous waste per month.

A review of the RCRA-LQG list, as provided by EDR, and dated 03/11/2014 has revealed that there is 1 RCRA-LQG site within the searched area.

<u>Site</u>	<u>Address</u>	<u>Map ID</u>	<u>Page</u>
<i>FORMER OTAY SKEET AND TRAP SHO</i>	<i>5350 HERITAGE ROAD</i>	<i>4</i>	<i>8</i>

STATE AND LOCAL RECORDS

NPDES: A listing of NPDES permits, including stormwater.

A review of the NPDES list, as provided by EDR, and dated 05/19/2014 has revealed that there is 1

EXECUTIVE SUMMARY

NPDES site within the searched area.

<u>Site</u>	<u>Address</u>	<u>Map ID</u>	<u>Page</u>
AQSD ATTRACTION 2013	2052 ENTERTAINMENT CIRC	2	5

HAZNET: The data is extracted from the copies of hazardous waste manifests received each year by the DTSC. The annual volume of manifests is typically 700,000-1,000,000 annually, representing approximately 350,000-500,000 shipments. Data from non-California manifests & continuation sheets are not included at the present time. Data are from the manifests submitted without correction, and therefore many contain some invalid values for data elements such as generator ID, TSD ID, waste category, & disposal method. The source is the Department of Toxic Substance Control is the agency

A review of the HAZNET list, as provided by EDR, and dated 12/31/2012 has revealed that there are 3 HAZNET sites within the searched area.

<u>Site</u>	<u>Address</u>	<u>Map ID</u>	<u>Page</u>
PARDEE HOMES	5228 TOPSAIL DR	1	4
B W CARTER PAINTING INC	5228 TOPSAIL DR	1	4
FORMER OTAY SKEET AND TRAP SHO	5350 HERITAGE ROAD	4	8

EMI: Toxics and criteria pollutant emissions data collected by the ARB and local air pollution agencies

A review of the EMI list, as provided by EDR, and dated 12/31/2012 has revealed that there are 2 EMI sites within the searched area.

<u>Site</u>	<u>Address</u>	<u>Map ID</u>	<u>Page</u>
HANSON AGGREGATES PACIFIC SOUT	5330 OTAY VALLEY RD	5	11
NELSON & SLOAN - OTAY QUARRY	5330 OTAY VALLEY RD	5	13

EXECUTIVE SUMMARY

Please refer to the end of the findings report for unmapped orphan sites due to poor or inadequate address information.

MAP FINDINGS SUMMARY

<u>Database</u>	<u>Total Plotted</u>
<u>FEDERAL RECORDS</u>	
NPL	0
Proposed NPL	0
Delisted NPL	0
NPL LIENS	0
CERCLIS	0
CERC-NFRAP	0
LIENS 2	0
CORRACTS	0
RCRA-TSDF	0
RCRA-LQG	1
RCRA-SQG	0
RCRA-CESQG	0
RCRA NonGen / NLR	0
US ENG CONTROLS	0
US INST CONTROL	0
ERNS	0
HMIRS	0
DOT OPS	0
US CDL	0
US BROWNFIELDS	0
DOD	0
FUDS	0
LUCIS	0
CONSENT	0
ROD	0
UMTRA	0
DEBRIS REGION 9	0
ODI	0
US MINES	0
TRIS	0
TSCA	0
FTTS	0
HIST FTTS	0
SSTS	0
ICIS	0
PADS	0
MLTS	0
RADINFO	0
FINDS	0
RAATS	0
RMP	0
FEMA UST	0
COAL ASH EPA	0
FEDERAL FACILITY	0
US FIN ASSUR	0
PCB TRANSFORMER	0
US HIST CDL	0
EPA WATCH LIST	0

MAP FINDINGS SUMMARY

<u>Database</u>	<u>Total Plotted</u>
2020 COR ACTION	0
LEAD SMELTERS	0
PRP	0
US AIRS	0
SCRD DRYCLEANERS	0
COAL ASH DOE	0

STATE AND LOCAL RECORDS

HIST Cal-Sites	0
CA BOND EXP. PLAN	0
SCH	0
Toxic Pits	0
SWF/LF	0
NPDES	1
WDS	0
WMUDS/SWAT	0
UIC	0
Cortese	0
HIST CORTESE	0
SWRCY	0
LUST	0
CA FID UST	0
SLIC	0
UST	0
HIST UST	0
LIENS	0
CUPA Listings	0
SWEEPS UST	0
CHMIRS	0
LDS	0
MCS	0
AST	0
Notify 65	0
DEED	0
VCP	0
DRYCLEANERS	0
WIP	0
CDL	0
ENF	0
RESPONSE	0
HAZNET	3
EMI	2
ENVIROSTOR	0
HAULERS	0
PROC	0
HWP	0
HWT	0
RGA LUST	0
MWMP	0
RGA LF	0

MAP FINDINGS SUMMARY

<u>Database</u>	<u>Total Plotted</u>
<u>TRIBAL RECORDS</u>	
INDIAN RESERV	0
INDIAN ODI	0
INDIAN LUST	0
INDIAN UST	0
INDIAN VCP	0
<u>EDR PROPRIETARY RECORDS</u>	
EDR MGP	0
EDR US Hist Auto Stat	0
EDR US Hist Cleaners	0

NOTES:

Sites may be listed in more than one database

MAP FINDINGS

Map ID
 Direction
 Distance
 Distance (ft.)Site

EDR ID Number
 Database(s)
 EPA ID Number

**1 PARDEE HOMES
 5228 TOPSAIL DR
 SAN DIEGO, CA 92154**

**HAZNET S112937635
 N/A**

HAZNET:
 Year: 2004
 Gepaid: CAC002577702
 Contact: THEODORE CULLAN
 Telephone: 3104753525
 Mailing Name: Not reported
 Mailing Address: 10880 WILSHIRE BLVD STE 1900
 Mailing City,St,Zip: LOS ANGELES, CA 90024
 Gen County: Not reported
 TSD EPA ID: CAT080033681
 TSD County: Not reported
 Waste Category: Unspecified oil-containing waste
 Disposal Method: Recycler
 Tons: 0.45
 Facility County: San Diego

**1 B W CARTER PAINTING INC
 5228 TOPSAIL DR
 SAN DIEGO, CA 92154**

**HAZNET S113126587
 N/A**

HAZNET:
 Year: 2008
 Gepaid: CAL000270622
 Contact: MARCI HAUSER/OFFICE MANAGER
 Telephone: 6192581006
 Mailing Name: Not reported
 Mailing Address: 10965 HARTLEY RD STE M
 Mailing City,St,Zip: SANTEE, CA 92071
 Gen County: Not reported
 TSD EPA ID: CAT080013352
 TSD County: Not reported
 Waste Category: Unspecified organic liquid mixture
 Disposal Method: Other Recovery Of Reclamation For Reuse Including Acid Regeneration,
 Organics Recovery Ect
 Tons: 0.935
 Facility County: San Diego

Year: 2008
 Gepaid: CAL000270622
 Contact: MARCI HAUSER/OFFICE MANAGER
 Telephone: 6192581006
 Mailing Name: Not reported
 Mailing Address: 10965 HARTLEY RD STE M
 Mailing City,St,Zip: SANTEE, CA 92071
 Gen County: Not reported
 TSD EPA ID: ARD981057870
 TSD County: Not reported
 Waste Category: Unspecified organic liquid mixture
 Disposal Method: Fuel Blending Prior To Energy Recovery At Another Site
 Tons: 0.187
 Facility County: San Diego

Year: 2005
 Gepaid: CAL000270622
 Contact: JENNIFER CLEMISON/SEC
 Telephone: 6192581006

MAP FINDINGS

Map ID
 Direction
 Distance
 Distance (ft.)Site

EDR ID Number
 EPA ID Number

Database(s)

B W CARTER PAINTING INC (Continued)

S113126587

Mailing Name: Not reported
 Mailing Address: 10965 HARTLEY RD STE M
 Mailing City,St,Zip: SANTEE, CA 92071
 Gen County: Not reported
 TSD EPA ID: CAT080013352
 TSD County: Not reported
 Waste Category: Unspecified organic liquid mixture
 Disposal Method: Recycler
 Tons: 1.1
 Facility County: San Diego

Year: 2005
 Gepaid: CAL000270622
 Contact: JENNIFER CLEMISON/SEC
 Telephone: 6192581006
 Mailing Name: Not reported
 Mailing Address: 10965 HARTLEY RD STE M
 Mailing City,St,Zip: SANTEE, CA 92071
 Gen County: Not reported
 TSD EPA ID: CAT080013352
 TSD County: Not reported
 Waste Category: Unspecified aqueous solution
 Disposal Method: Recycler
 Tons: 0.87
 Facility County: San Diego

Year: 2005
 Gepaid: CAL000270622
 Contact: JENNIFER CLEMISON/SEC
 Telephone: 6192581006
 Mailing Name: Not reported
 Mailing Address: 10965 HARTLEY RD STE M
 Mailing City,St,Zip: SANTEE, CA 92071
 Gen County: Not reported
 TSD EPA ID: ARD981057870
 TSD County: Not reported
 Waste Category: Unspecified organic liquid mixture
 Disposal Method: Not reported
 Tons: 0.22
 Facility County: San Diego

[Click this hyperlink](#) while viewing on your computer to access
 6 additional CA_HAZNET: record(s) in the EDR Site Report.

2

**AQSD ATTRACTION 2013
 2052 ENTERTAINMENT CIRCLE
 CHULA VISTA, CA 91911**

**NPDES S109279433
 San Diego Co. HMMD N/A**

NPDES:
 Npdes Number: CAS000002
 Facility Status: Terminated
 Agency Id: 0
 Region: 9
 Regulatory Measure Id: 432899
 Order No: 2009-0009-DWQ
 Regulatory Measure Type: Enrollee
 Place Id: Not reported
 WDID: 9 37C365550

MAP FINDINGS

Map ID
 Direction
 Distance
 Distance (ft.)Site

EDR ID Number

Database(s) EPA ID Number

AQSD ATTRACTION 2013 (Continued)

S109279433

Program Type: Construction
 Adoption Date Of Regulatory Measure: Not reported
 Effective Date Of Regulatory Measure: 01/30/2013
 Expiration Date Of Regulatory Measure: Not reported
 Termination Date Of Regulatory Measure: 07/01/2013
 Discharge Name: SeaWorld Parks and Entertainment
 Discharge Address: 500 Sea World Drive
 Discharge City: San Diego
 Discharge State: California
 Discharge Zip: 92109

SAN DIEGO CO. HMMD:

Facility Id: 137178
 Business Type: 6HK70
 EPA Id Number: Not reported
 APN: 645-020-17-00
 Last HMMD Inspection: 06/18/2012
 Permit Status: OPEN
 Permit Expiration: 05/31/2013
 Facility Owner: KNOTT'S SOAK CITY USA
 Facility Address: 2052 ENTERTAINMENT CIR
 Facility City: CHULA VISTA
 Facility State: CA
 Facility Zip: 91911-
 UST Owner: Not reported
 Handle Regulated Hazmat: Y
 Own Or Operate UST: Not reported
 Subject To APSA: Not reported
 Generate Haz Waste: Not reported
 Treat Haz Waste: Not reported
 Generate Medical Waste: Not reported

Active Permits:

Facility Id: 137178
 Update Date: 11/02/2012
 Case Number: 68476-85-7
 Name: PROPANE (LPG)
 Other Information: FOR FORKLIFT
 Material Waste: Material
 Hazardous Categories 1: FIRE
 Hazardous Categories 2: PRESSURE RELEASE

Facility Id: 137178
 Update Date: 11/02/2012
 Case Number: 7681-52-9
 Name: SODIUM HYPOCHLORITE
 Other Information: Not reported
 Material Waste: Material
 Hazardous Categories 1: ACUTE
 Hazardous Categories 2: Not reported

Facility Id: 137178
 Update Date: 11/02/2012
 Case Number: 124-38-9
 Name: CARBON DIOXIDE
 Other Information: Not reported
 Material Waste: Material

MAP FINDINGS

Map ID
 Direction
 Distance
 Distance (ft.)Site

EDR ID Number
 EPA ID Number

Database(s)

AQSD ATTRACTION 2013 (Continued)

S109279433

Hazardous Categories 1: PRESSURE RELEASE
 Hazardous Categories 2: Not reported

Facility Id: 137178
 Update Date: 11/02/2012
 Case Number: 68476-34-6
 Name: DIESEL FUEL
 Other Information: Not reported
 Material Waste: Material
 Hazardous Categories 1: FIRE
 Hazardous Categories 2: Not reported

Facility Id: 137178
 Update Date: 11/02/2012
 Case Number: 7647-01-0
 Name: MURIATIC ACID: HYDROCHLORIC ACID, 17-39%
 Other Information: Not reported
 Material Waste: Material
 Hazardous Categories 1: FIRE
 Hazardous Categories 2: Not reported

Violations Active Permits:

Facility Id: 137178
 Update Date: 11/02/2012
 Inspection Date: 12/04/2007
 Violation Code: 6HV0407
 Violation: EMPLOYEE TRAINING NOT ADEQUATE
 Violation Citation: Employee training program for small quantity generator of hazardous waste is inadequate. CFR 262.34(d)(5)(iii)
 Activity: ACTIVE

Facility Id: 137178
 Update Date: 11/02/2012
 Inspection Date: 12/04/2007
 Violation Code: 6HV1013
 Violation: HMBP NOT AVAILABLE FOR REVIEW
 Violation Citation: Copy of HMBP not onsite for inspector's review. 25505(e)
 Activity: ACTIVE

Facility Id: 137178
 Update Date: 11/02/2012
 Inspection Date: 09/24/2009
 Violation Code: 6HV1004
 Violation: HMBP NOT SUBMITTED TO HMD
 Violation Citation: Hazardous Materials Handler has not submitted a completed Business Plan to the HMMD. HSC 25505(a)
 Activity: ACTIVE

Facility Id: 137178
 Update Date: 11/02/2012
 Inspection Date: 12/04/2007
 Violation Code: 6HV1015
 Violation: EMPLOYEE TRAINING NOT ADEQUATE
 Violation Citation: Did not have adequate employee training program 2732 &/or 25504(c)
 Activity: ACTIVE

Facility Id: 137178

MAP FINDINGS

Map ID			EDR ID Number
Direction			
Distance			
Distance (ft.)	Site	Database(s)	EPA ID Number

AQSD ATTRACTION 2013 (Continued)

S109279433

Update Date:	11/02/2012
Inspection Date:	12/04/2007
Violation Code:	6HV0216
Violation:	HAZMATS WITHOUT PROPER LABELS
Violation Citation:	Hazardous materials have not been adequately labeled within 10 days & are now declared hazardous waste. HSC 25124(b)(3)(A) & 66262.34(f)
Activity:	ACTIVE
Facility Id:	137178
Update Date:	11/02/2012
Inspection Date:	12/04/2007
Violation Code:	6HV0227
Violation:	HAZWASTE TANK/CONTAINER W/O LABEL/DATE
Violation Citation:	Failed to properly label/date hazardous waste container &/or tank. 66262.34(f)
Activity:	ACTIVE

**3 KASLER CORPORATION
5330 E OTAY VALLEY RD
CHULA VISTA, CA 91911**

**San Diego Co. HMMD S100736754
N/A**

SAN DIEGO CO. HMMD:

Facility Id:	133202
Business Type:	6HK70
EPA Id Number:	Not reported
APN:	DEH-133202
Last HMMD Inspection:	01/04/1996
Permit Status:	INAC
Permit Expiration:	01/04/1996
Facility Owner:	KASLER CORPORATION
Facility Address:	PO BOX 387
Facility City:	SAN BERNARDINO
Facility State:	CA
Facility Zip:	92402-
UST Owner:	Not reported
Handle Regulated Hazmat:	Not reported
Own Or Operate UST:	Not reported
Subject To APSA:	Not reported
Generate Haz Waste:	Y
Treat Haz Waste:	Not reported
Generate Medical Waste:	Not reported

**4 FORMER OTAY SKEET AND TRAP SHOOTING
5350 HERITAGE ROAD
CHULA VISTA, CA 91913**

**RCRA-LQG 1008402406
HAZNET CAR000164863**

RCRA-LQG:

Date form received by agency:	07/29/2005
Facility name:	FORMER OTAY SKEET AND TRAP SHOOTING
Facility address:	5350 HERITAGE ROAD CHULA VISTA, CA 91913
EPA ID:	CAR000164863
Mailing address:	1903 WRIGHT PLACE FLAT ROCK LAND CO STE 220 CARLSBAD, CA 92008

MAP FINDINGS

Map ID
 Direction
 Distance
 Distance (ft.)Site

EDR ID Number
 EPA ID Number

Database(s)

FORMER OTAY SKEET AND TRAP SHOOTING (Continued)

1008402406

Contact: BOB PENNER
 Contact address: 1903 WRIGHT PLACE FLAT ROCK LAND CO STE 220
 CARLSBAD, CA 92008
 Contact country: US
 Contact telephone: 760-602-3766
 Contact email: BPENNER@HFC-CA.COM
 EPA Region: 09
 Classification: Large Quantity Generator
 Description: Handler: generates 1,000 kg or more of hazardous waste during any calendar month; or generates more than 1 kg of acutely hazardous waste during any calendar month; or generates more than 100 kg of any residue or contaminated soil, waste or other debris resulting from the cleanup of a spill, into or on any land or water, of acutely hazardous waste during any calendar month; or generates 1 kg or less of acutely hazardous waste during any calendar month, and accumulates more than 1 kg of acutely hazardous waste at any time; or generates 100 kg or less of any residue or contaminated soil, waste or other debris resulting from the cleanup of a spill, into or on any land or water, of acutely hazardous waste during any calendar month, and accumulates more than 100 kg of that material at any time

Owner/Operator Summary:

Owner/operator name: FLAT ROCK LAND CO LLC
 Owner/operator address: Not reported
 Not reported
 Owner/operator country: US
 Owner/operator telephone: Not reported
 Legal status: Private
 Owner/Operator Type: Operator
 Owner/Op start date: 12/10/2003
 Owner/Op end date: Not reported

Owner/operator name: FLAT ROCK LAND CO LLC
 Owner/operator address: Not reported
 Not reported
 Owner/operator country: US
 Owner/operator telephone: Not reported
 Legal status: Private
 Owner/Operator Type: Owner
 Owner/Op start date: 12/10/2003
 Owner/Op end date: Not reported

Handler Activities Summary:

U.S. importer of hazardous waste: No
 Mixed waste (haz. and radioactive): No
 Recycler of hazardous waste: No
 Transporter of hazardous waste: No
 Treater, storer or disposer of HW: No
 Underground injection activity: No
 On-site burner exemption: No
 Furnace exemption: No
 Used oil fuel burner: No
 Used oil processor: No
 User oil refiner: No
 Used oil fuel marketer to burner: No
 Used oil Specification marketer: No

MAP FINDINGS

Map ID
 Direction
 Distance
 Distance (ft.)Site

EDR ID Number

Database(s) EPA ID Number

FORMER OTAY SKEET AND TRAP SHOOTING (Continued)

1008402406

Used oil transfer facility: No
 Used oil transporter: No

Hazardous Waste Summary:

Waste code: D008
 Waste name: LEAD

Violation Status: No violations found

HAZNET:

Year: 2006
 Gepaid: CAR000164863
 Contact: BOB PENNER
 Telephone: 7606023766
 Mailing Name: Not reported
 Mailing Address: 1903 WRIGHT PL
 Mailing City,St,Zip: CARLSBAD, CA 920085526
 Gen County: Not reported
 TSD EPA ID: CAD028409019
 TSD County: Not reported
 Waste Category: Other inorganic solid waste
 Disposal Method: Transfer Station
 Tons: 0.4
 Facility County: San Diego

Year: 2006
 Gepaid: CAR000164863
 Contact: BOB PENNER
 Telephone: 7606023766
 Mailing Name: Not reported
 Mailing Address: 1903 WRIGHT PL
 Mailing City,St,Zip: CARLSBAD, CA 920085526
 Gen County: Not reported
 TSD EPA ID: CAT080033681
 TSD County: Not reported
 Waste Category: Aqueous solution with metals (< restricted levels and (Alkaline solution (pH >= 12.5) with metals))
 Disposal Method: Treatment, Tank
 Tons: 0.62
 Facility County: San Diego

Year: 2006
 Gepaid: CAR000164863
 Contact: BOB PENNER
 Telephone: 7606023766
 Mailing Name: Not reported
 Mailing Address: 1903 WRIGHT PL
 Mailing City,St,Zip: CARLSBAD, CA 920085526
 Gen County: Not reported
 TSD EPA ID: CAT080033681
 TSD County: Not reported
 Waste Category: Aqueous solution with metals (< restricted levels and (Alkaline solution (pH >= 12.5) with metals))
 Disposal Method: Treatment, Tank
 Tons: 2.06
 Facility County: San Diego

MAP FINDINGS

Map ID
 Direction
 Distance
 Distance (ft.)Site

EDR ID Number

Database(s) EPA ID Number

5 HANSON AGGREGATES PACIFIC SOUTHWEST INC San Diego Co. HMMD S106063420
5330 OTAY VALLEY RD EMI N/A
CHULA VISTA, CA 91911

SAN DIEGO CO. HMMD:

Facility Id: 132067
 Business Type: 6HK70
 EPA Id Number: CAD981983513
 APN: 644-060-06-00
 Last HMMD Inspection: 03/02/2006
 Permit Status: INAC
 Permit Expiration: 09/30/2007
 Facility Owner: HANSON AGGREGATES
 Facility Address: PO BOX 639069
 Facility City: SAN DIEGO
 Facility State: CA
 Facility Zip: 92163-9069
 UST Owner: Not reported
 Handle Regulated Hazmat: Y
 Own Or Operate UST: Not reported
 Subject To APSA: Not reported
 Generate Haz Waste: Y
 Treat Haz Waste: Not reported
 Generate Medical Waste: Not reported

EMI:

Year: 2005
 County Code: 37
 Air Basin: SD
 Facility ID: 5867
 Air District Name: SD
 SIC Code: 1429
 Air District Name: SAN DIEGO COUNTY APCD
 Community Health Air Pollution Info System: Not reported
 Consolidated Emission Reporting Rule: Not reported
 Total Organic Hydrocarbon Gases Tons/Yr: 0
 Reactive Organic Gases Tons/Yr: 0
 Carbon Monoxide Emissions Tons/Yr: 0
 NOX - Oxides of Nitrogen Tons/Yr: 0
 SOX - Oxides of Sulphur Tons/Yr: 0
 Particulate Matter Tons/Yr: 78.28708488013590889
 Part. Matter 10 Micrometers & Smlr Tons/Yr: 41.13

Year: 2006
 County Code: 37
 Air Basin: SD
 Facility ID: 5867
 Air District Name: SD
 SIC Code: 1429
 Air District Name: SAN DIEGO COUNTY APCD
 Community Health Air Pollution Info System: Not reported
 Consolidated Emission Reporting Rule: Not reported
 Total Organic Hydrocarbon Gases Tons/Yr: 0
 Reactive Organic Gases Tons/Yr: 0
 Carbon Monoxide Emissions Tons/Yr: 0
 NOX - Oxides of Nitrogen Tons/Yr: 0
 SOX - Oxides of Sulphur Tons/Yr: 0
 Particulate Matter Tons/Yr: 102.71
 Part. Matter 10 Micrometers & Smlr Tons/Yr: 47.04

MAP FINDINGS

Map ID
 Direction
 Distance
 Distance (ft.)Site

EDR ID Number

Database(s) EPA ID Number

HANSON AGGREGATES PACIFIC SOUTHWEST INC (Continued)

S106063420

Year: 2007
 County Code: 37
 Air Basin: SD
 Facility ID: 5867
 Air District Name: SD
 SIC Code: 1429
 Air District Name: SAN DIEGO COUNTY APCD
 Community Health Air Pollution Info System: Not reported
 Consolidated Emission Reporting Rule: Not reported
 Total Organic Hydrocarbon Gases Tons/Yr: 0
 Reactive Organic Gases Tons/Yr: 0
 Carbon Monoxide Emissions Tons/Yr: 0
 NOX - Oxides of Nitrogen Tons/Yr: 0
 SOX - Oxides of Sulphur Tons/Yr: 0
 Particulate Matter Tons/Yr: 102.71
 Part. Matter 10 Micrometers & Smlr Tons/Yr: 47.04

Year: 2008
 County Code: 37
 Air Basin: SD
 Facility ID: 5867
 Air District Name: SD
 SIC Code: 1429
 Air District Name: SAN DIEGO COUNTY APCD
 Community Health Air Pollution Info System: Not reported
 Consolidated Emission Reporting Rule: Not reported
 Total Organic Hydrocarbon Gases Tons/Yr: 0
 Reactive Organic Gases Tons/Yr: 0
 Carbon Monoxide Emissions Tons/Yr: 0
 NOX - Oxides of Nitrogen Tons/Yr: 0
 SOX - Oxides of Sulphur Tons/Yr: 0
 Particulate Matter Tons/Yr: 102.71
 Part. Matter 10 Micrometers & Smlr Tons/Yr: 47.04

Year: 2009
 County Code: 37
 Air Basin: SD
 Facility ID: 5867
 Air District Name: SD
 SIC Code: 1429
 Air District Name: SAN DIEGO COUNTY APCD
 Community Health Air Pollution Info System: Not reported
 Consolidated Emission Reporting Rule: Not reported
 Total Organic Hydrocarbon Gases Tons/Yr: 0
 Reactive Organic Gases Tons/Yr: 0
 Carbon Monoxide Emissions Tons/Yr: 0
 NOX - Oxides of Nitrogen Tons/Yr: 0
 SOX - Oxides of Sulphur Tons/Yr: 0
 Particulate Matter Tons/Yr: 102.79000000000001
 Part. Matter 10 Micrometers & Smlr Tons/Yr: 47.109999999999999

MAP FINDINGS

Map ID			EDR ID Number
Direction			
Distance			
Distance (ft.)Site		Database(s)	EPA ID Number

5	TYCO ELECTRONICS POWER SYSTEMS 5330 OTAY VALLEY RD CHULA VISTA, CA 91911	San Diego Co. HMMD	S106065429 N/A
----------	---	---------------------------	---------------------------------

SAN DIEGO CO. HMMD:

Facility Id:	137904
Business Type:	6HK18
EPA Id Number:	Not reported
APN:	DEH-137904
Last HMMD Inspection:	05/22/1998
Permit Status:	INAC
Permit Expiration:	07/31/1999
Facility Owner:	TYCO ELECTRONICS POWER SYSTEMS
Facility Address:	PO BOX 370178
Facility City:	SAN DIEGO
Facility State:	CA
Facility Zip:	91911-
UST Owner:	Not reported
Handle Regulated Hazmat:	Not reported
Own Or Operate UST:	Not reported
Subject To APSA:	Not reported
Generate Haz Waste:	Y
Treat Haz Waste:	Not reported
Generate Medical Waste:	Not reported

5	NELSON & SLOAN - OTAY QUARRY 5330 OTAY VALLEY RD CHULA VISTA, CA 91911	EMI	S104756467 N/A
----------	---	------------	---------------------------------

EMI:

Year:	1997
County Code:	37
Air Basin:	SD
Facility ID:	5867
Air District Name:	SD
SIC Code:	1429
Air District Name:	SAN DIEGO COUNTY APCD
Community Health Air Pollution Info System:	Not reported
Consolidated Emission Reporting Rule:	Not reported
Total Organic Hydrocarbon Gases Tons/Yr:	0
Reactive Organic Gases Tons/Yr:	0
Carbon Monoxide Emissions Tons/Yr:	0
NOX - Oxides of Nitrogen Tons/Yr:	0
SOX - Oxides of Sulphur Tons/Yr:	0
Particulate Matter Tons/Yr:	73
Part. Matter 10 Micrometers & Smllr Tons/Yr:	34
Year:	1998
County Code:	37
Air Basin:	SD
Facility ID:	5867
Air District Name:	SD
SIC Code:	1429
Air District Name:	SAN DIEGO COUNTY APCD
Community Health Air Pollution Info System:	Not reported
Consolidated Emission Reporting Rule:	Not reported
Total Organic Hydrocarbon Gases Tons/Yr:	0
Reactive Organic Gases Tons/Yr:	0
Carbon Monoxide Emissions Tons/Yr:	0
NOX - Oxides of Nitrogen Tons/Yr:	0

MAP FINDINGS

Map ID
 Direction
 Distance
 Distance (ft.)Site

EDR ID Number

Database(s) EPA ID Number

NELSON & SLOAN - OTAY QUARRY (Continued)

S104756467

SOX - Oxides of Sulphur Tons/Yr:	0
Particulate Matter Tons/Yr:	73
Part. Matter 10 Micrometers & Smlr Tons/Yr:	34
Year:	1999
County Code:	37
Air Basin:	SD
Facility ID:	5867
Air District Name:	SD
SIC Code:	1429
Air District Name:	SAN DIEGO COUNTY APCD
Community Health Air Pollution Info System:	Not reported
Consolidated Emission Reporting Rule:	Not reported
Total Organic Hydrocarbon Gases Tons/Yr:	0
Reactive Organic Gases Tons/Yr:	0
Carbon Monoxide Emissions Tons/Yr:	0
NOX - Oxides of Nitrogen Tons/Yr:	0
SOX - Oxides of Sulphur Tons/Yr:	0
Particulate Matter Tons/Yr:	73
Part. Matter 10 Micrometers & Smlr Tons/Yr:	34
Year:	2000
County Code:	37
Air Basin:	SD
Facility ID:	5867
Air District Name:	SD
SIC Code:	1429
Air District Name:	SAN DIEGO COUNTY APCD
Community Health Air Pollution Info System:	Not reported
Consolidated Emission Reporting Rule:	Not reported
Total Organic Hydrocarbon Gases Tons/Yr:	0
Reactive Organic Gases Tons/Yr:	0
Carbon Monoxide Emissions Tons/Yr:	0
NOX - Oxides of Nitrogen Tons/Yr:	0
SOX - Oxides of Sulphur Tons/Yr:	0
Particulate Matter Tons/Yr:	73
Part. Matter 10 Micrometers & Smlr Tons/Yr:	34
Year:	2001
County Code:	37
Air Basin:	SD
Facility ID:	5867
Air District Name:	SD
SIC Code:	1429
Air District Name:	SAN DIEGO COUNTY APCD
Community Health Air Pollution Info System:	Y
Consolidated Emission Reporting Rule:	Not reported
Total Organic Hydrocarbon Gases Tons/Yr:	0
Reactive Organic Gases Tons/Yr:	0
Carbon Monoxide Emissions Tons/Yr:	0
NOX - Oxides of Nitrogen Tons/Yr:	0
SOX - Oxides of Sulphur Tons/Yr:	0
Particulate Matter Tons/Yr:	106
Part. Matter 10 Micrometers & Smlr Tons/Yr:	50
Year:	2002
County Code:	37

MAP FINDINGS

Map ID
 Direction
 Distance
 Distance (ft.)Site

EDR ID Number

Database(s) EPA ID Number

NELSON & SLOAN - OTAY QUARRY (Continued)

S104756467

Air Basin: SD
 Facility ID: 5867
 Air District Name: SD
 SIC Code: 1429
 Air District Name: SAN DIEGO COUNTY APCD
 Community Health Air Pollution Info System: Y
 Consolidated Emission Reporting Rule: Not reported
 Total Organic Hydrocarbon Gases Tons/Yr: 0
 Reactive Organic Gases Tons/Yr: 0
 Carbon Monoxide Emissions Tons/Yr: 0
 NOX - Oxides of Nitrogen Tons/Yr: 0
 SOX - Oxides of Sulphur Tons/Yr: 0
 Particulate Matter Tons/Yr: 106
 Part. Matter 10 Micrometers & Smlr Tons/Yr: 50

Year: 2003
 County Code: 37
 Air Basin: SD
 Facility ID: 5867
 Air District Name: SD
 SIC Code: 1429
 Air District Name: SAN DIEGO COUNTY APCD
 Community Health Air Pollution Info System: Not reported
 Consolidated Emission Reporting Rule: Not reported
 Total Organic Hydrocarbon Gases Tons/Yr: 0
 Reactive Organic Gases Tons/Yr: 0
 Carbon Monoxide Emissions Tons/Yr: 0
 NOX - Oxides of Nitrogen Tons/Yr: 0
 SOX - Oxides of Sulphur Tons/Yr: 0
 Particulate Matter Tons/Yr: 106
 Part. Matter 10 Micrometers & Smlr Tons/Yr: 50

Year: 2004
 County Code: 37
 Air Basin: SD
 Facility ID: 5867
 Air District Name: SD
 SIC Code: 1429
 Air District Name: SAN DIEGO COUNTY APCD
 Community Health Air Pollution Info System: Y
 Consolidated Emission Reporting Rule: Not reported
 Total Organic Hydrocarbon Gases Tons/Yr: 0
 Reactive Organic Gases Tons/Yr: 0
 Carbon Monoxide Emissions Tons/Yr: 0
 NOX - Oxides of Nitrogen Tons/Yr: 0
 SOX - Oxides of Sulphur Tons/Yr: 0
 Particulate Matter Tons/Yr: 106.0026877
 Part. Matter 10 Micrometers & Smlr Tons/Yr: 50.06795416

MAP FINDINGS

Map ID
 Direction
 Distance
 Distance (ft.)Site

EDR ID Number
 EPA ID Number

Database(s)

**5 VERIZON WIRELESS - NOGALES VALLEY
 2052 OTAY VALLEY RD
 CHULA VISTA, CA 91911**

San Diego Co. HMMD

**S106071606
 N/A**

SAN DIEGO CO. HMMD:

Facility Id: 201591
 Business Type: 6HK52
 EPA Id Number: Not reported
 APN: DEH-201591
 Last HMMD Inspection: 03/29/2012
 Permit Status: OPEN
 Permit Expiration: 06/30/2013
 Facility Owner: VERIZON WIRELESS
 Facility Address: 15505 SAND CANYON AV #D
 Facility City: IRVINE
 Facility State: CA
 Facility Zip: 92618
 UST Owner: Not reported
 Handle Regulated Hazmat: Y
 Own Or Operate UST: Not reported
 Subject To APSA: Not reported
 Generate Haz Waste: Not reported
 Treat Haz Waste: Not reported
 Generate Medical Waste: Not reported

Active Permits:

Facility Id: 201591
 Update Date: 11/02/2012
 Case Number: 7664-93-9
 Name: SULFURIC ACID, 30%
 Other Information: BATTERY ELECTROLYTE
 Material Waste: Material
 Hazardous Categories 1: ACUTE
 Hazardous Categories 2: Not reported

Facility Id: 201591
 Update Date: 11/02/2012
 Case Number: 68476-34-6
 Name: DIESEL FUEL
 Other Information: DIESEL FUEL, OIL #2
 Material Waste: Material
 Hazardous Categories 1: FIRE
 Hazardous Categories 2: Not reported

Facility Id: 201591
 Business Type: 6HK52
 EPA Id Number: Not reported
 APN: DEH-201591
 Last HMMD Inspection: 03/29/2012
 Permit Status: OPEN
 Permit Expiration: 06/30/2013
 Facility Owner: VERIZON WIRELESS
 Facility Address: 15505 SAND CANYON AV #D
 Facility City: IRVINE
 Facility State: CA
 Facility Zip: 92618
 UST Owner: Not reported
 Handle Regulated Hazmat: Not reported
 Own Or Operate UST: Not reported

MAP FINDINGS

Map ID
 Direction
 Distance
 Distance (ft.)Site

EDR ID Number

Database(s) EPA ID Number

VERIZON WIRELESS - NOGALES VALLEY (Continued)

S106071606

Subject To APSA: Not reported
 Generate Haz Waste: Not reported
 Treat Haz Waste: Not reported
 Generate Medical Waste: Not reported

Active Permits:

Facility Id: 201591
 Update Date: 11/02/2012
 Case Number: 7664-93-9
 Name: SULFURIC ACID, 30%
 Other Information: BATTERY ELECTROLYTE
 Material Waste: Material
 Hazardous Categories 1: ACUTE
 Hazardous Categories 2: Not reported

Facility Id: 201591
 Update Date: 11/02/2012
 Case Number: 68476-34-6
 Name: DIESEL FUEL
 Other Information: DIESEL FUEL, OIL #2
 Material Waste: Material
 Hazardous Categories 1: FIRE
 Hazardous Categories 2: Not reported

ORPHAN SUMMARY

City	EDR ID	Site Name	Site Address	Zip	Database(s)
CHULA VISTA	S100179714	BUY RITE	1328 3RD AVE	91911	HIST CORTESE, LUST, SWEEPS US` Notify 65
CHULA VISTA	S112973416	CALTRANS D-11/CONSTR/EA11-258904	RTE 5 NB/SB PM 6.6	91911	HAZNET
CHULA VISTA	S108407154	NEW MILLENIUM-N OF LA MEDIA & LONE STAR	LA MEDIA & LONE STAR	91911	SAN DIEGO CO. SAM
CHULA VISTA	S109277186	NEW MILLENIUM-N OF LA MEDIA & LONE STAR	NONE LA MEDIA & LONE STAR	91911	SLIC
CHULA VISTA	S100279175	PACIFIC RECOVERY CORP	OTAY LANDFILL	91911	CHMIRS, EMI
CHULA VISTA	S113051778	SAN DIEGO WOOD RECYCLING	OTAY VALLEY RD 2MI E HWY 805	91911	HAZNET
IMPERIAL	S113788710	SOUTHWEST TRAILS	HIGHWAY 78 MILE MARKER 53	91915	HAZNET
SAN DIEGO	S114638497	JUNE & MILTON ULLMAN	343 HY 101		RGA LUST
SAN DIEGO	S114660219	NEIGHBOR SAVOR FOOD STORES	1144 HY 101		RGA LUST
SAN DIEGO	S114660230	NEIGHBORHOOD MARKET	1144 HY 101		RGA LUST
SAN DIEGO	S112991467	CALTRANS D-11 / EA11-2E0501	HWY 125 SB PM 3.1 LA MEDIA @ LONE	92154	HAZNET
SAN DIEGO	S114611061	DISABLED AMERICAN VETERAN'S	47TH & HIGHWAY 94		RGA LUST
SAN DIEGO	S113457471	THX TRANSPORT LLC	HIGHWAY 5 AT CANNON RD	92154	HAZNET
SAN DIEGO	S114676592	RF WHITE/CALTRANS HWY I-5 &	HY 5 AT S-78		RGA LUST
SAN DIEGO	S114590640	CALTRANS HY54	HY 54		RGA LUST
SAN DIEGO	S114578239	ASPHALT, INC.	12560 HY 67		RGA LUST
SAN DIEGO	S114698082	T T T CONCRETE INC - SUPERI	12494 HY 67		RGA LUST
SAN DIEGO	S114715029	US DISPOSAL SERVICES	12300 HY 67		RGA LUST
SAN DIEGO	S114674049	RAMONA FOREST FIRE STATION	16310 HY 67		RGA LUST
SAN DIEGO	S114578237	ASPHALT, INC./CHEVRON	12560 HY 67		RGA LUST
SAN DIEGO	S114589587	CAL-MAT LAKESIDE	12060 HY 67		RGA LUST
SAN DIEGO	S114568153	ABBYS MOBIL	681 HY 75		RGA LUST
SAN DIEGO	S114655711	MOBIL	681 HY 75		RGA LUST
SAN DIEGO	S114653932	MOBIL OIL #18-034	4730 HY 76		RGA LUST
SAN DIEGO	S114619630	FENTON, 10331 HY 76, PALA	10331 HY 76		RGA LUST
SAN DIEGO	S114642325	LAKE HENSHAW RESORT	26439 HY 76		RGA LUST
SAN DIEGO	S114667678	PAUMA VALLEY SERVICE STATIO	16220 HY 76		RGA LUST
SAN DIEGO	S114654015	MOBIL OIL CORP.	4730 HY 76		RGA LUST
SAN DIEGO	S114579980	BALL FAMILY TRUST	17348 HY 76		RGA LUST
SAN DIEGO	S114674822	RED BARN	5965 HY 78		RGA LUST
SAN DIEGO	S114683023	SANTA YSABEL SERVICE	30350 HWY 78		RGA LUST
SAN DIEGO	S114607353	COUNTY OF SD-JULIAN ROAD ST	1524 HY 78		RGA LUST
SAN DIEGO	S114638468	JULIAN FOREST FIRE STATION	1587 HY 78		RGA LUST
SAN DIEGO	S114585788	BORRO BEND MOBIL	6001 HY 78		RGA LUST
SAN DIEGO	S114657103	MOUNTAIN PROFLAME GAS	30275 HY 78		RGA LUST
SAN DIEGO	S114590642	CALTRANS HY78	1517 HY 78		RGA LUST
SAN DIEGO	S114683017	SANTA YSABEL (FORMER CHEVRO	30350 HWY 78		RGA LUST
SAN DIEGO	S114590654	CALTRANS JULIAN	1517 HY 78		RGA LUST
SAN DIEGO	S114632428	HIGHWAY MARKET	741 HY 78		RGA LUST
SAN DIEGO	S114680848	SAN DIEGO COUNTY DPW - JULI	1524 HY 78		RGA LUST
SAN DIEGO	S114638464	JULIAN FIRE STATION	1587 HY 78		RGA LUST
SAN DIEGO	S114733235	SUNSHINE SUMMIT BURNSITE	35150 HWY 79		RGA LF

ORPHAN SUMMARY

City	EDR ID	Site Name	Site Address	Zip	Database(s)
SAN DIEGO	S114643280	LAZY R RANCH	7837 HY 79		RGA LUST
SAN DIEGO	S114642289	LAKE CUYAMACA RECREATION PA	15027 HY 79		RGA LUST
SAN DIEGO	S114672770	PUERTA LA CRUZ C C	32363 HY 79		RGA LUST
SAN DIEGO	S114720053	WARNER UNION SCHOOL DISTRIC	30951 HY 79		RGA LUST
SAN DIEGO	S114591457	CAMP CUYUMACA	12561 HY 79		RGA LUST
SAN DIEGO	S114720046	WARNER SPRINGS RANCH	31652 HY 79		RGA LUST
SAN DIEGO	S114642292	LAKE CUYAMACA STORE	15027 HY 79		RGA LUST
SAN DIEGO	S114665335	PACIFIC BELL AT WARNER SPRI	HY 79		RGA LUST
SAN DIEGO	S114628831	GREEN VALLEY CAMP GROUND	12551 HY 79		RGA LUST
SAN DIEGO	S114590645	CALTRANS I-8 & TEXAS ST	HY 8 BET TEXAS ST		RGA LUST
SAN DIEGO	S114643139	LAWRENCE GATES	13684 HY 8 BUSINESS		RGA LUST
SAN DIEGO	S114575067	ARCO 1851	13292 HY 8 BUSINESS		RGA LUST
SAN DIEGO	S114642475	LAKESIDE FIRE PROTECTION DI	14008 HY 8 BUSINESS		RGA LUST
SAN DIEGO	S114692297	SMALL BUSINESS ADMINISTRATI	13685 HY 8 BUSINESS		RGA LUST
SAN DIEGO	S114573572	ARCO #1851	13292 HY 8 BUSINESS		RGA LUST
SAN DIEGO	S114590644	CALTRANS I-8 & TEXAS ST	HY 8 BET TEXAS ST805		RGA LUST
SAN DIEGO	S112992085	CALTRANS D-11/EA11-288804	RTE 905 WB PM 11.0	92154	HAZNET
SAN DIEGO	S114629820	GUS BATTON	13212 HY 94		RGA LUST
SAN DIEGO	S114610969	DILLINGHAM PROPERTY	HY 94		RGA LUST
SAN DIEGO	S114591393	CAMERON CORNER CONV. STORE	31484 HY 94		RGA LUST
SAN DIEGO	S114607351	COUNTY OF SD-JAMACHA PUMP S	9903 HY 94 CAMPO RD		RGA LUST
SAN DIEGO	S114607381	COUNTY OF SD-SPRING VALLEY	11900 HY 94		RGA LUST
SAN DIEGO	S114684191	SDG&E 31115 HY 94, CAMPO	31115 HY 94		RGA LUST
SAN DIEGO	S114588926	CA DEPT OF FORESTRY CAMPO	31577 HY 94		RGA LUST
SAN DIEGO	S114670590	POINSETTIA PROPERTIES (AREA	AVENIDA ENCINAS @		RGA LUST
SAN DIEGO	S114632836	HOEHN HONDA	6800 AVENIDA ENCINAS		RGA LUST
SAN DIEGO	S110166108	ANGEL TIRES CORPORATION	2222 AVENIDA COSTA DEL SOL / OTOY TRUCK STOP	92154	HAULERS
SAN DIEGO	S114569092	AGUA HEDIONDA SEWAGE PUMP S	6200 AVENIDA ENCINAS		RGA LUST
SAN DIEGO	S114683112	SARGENT INDUSTRIES	6020 AVENIDA ENCINAS		RGA LUST
SAN DIEGO	S114697115	SUNNY FRESH CLEANERS	7040 AVENIDA ENCINAS		RGA LUST
SAN DIEGO	S105940258	USMC RECRUIT DEPOT	BARNETT AV @ PACIFIC HWY		EMI
SAN DIEGO	S114694945	SPRINGTIME GROWERS	6302 BLACK MOUNTAIN RD		RGA LUST
SAN DIEGO	S114583621	BLACK MOUNTAIN RANCH PROPER	BLACK MOUNTAIN RD		RGA LUST
SAN DIEGO	S114694943	SPRINGTIME GROWERS, INC.	6858 BLACK MOUNTAIN RD		RGA LUST
SAN DIEGO	S114615528	EVERGREEN NURSERY	7150 BLACK MOUNTAIN RD		RGA LUST
SAN DIEGO	S114615529	EVERGREEN NURSERY	7150 BLACK MOUNTAIN ROAD		RGA LUST
SAN DIEGO	S114592776	CARNATION FIELDS DEVELOPMEN	BLACK RAIL RD		RGA LUST
SAN DIEGO	S114583622	BLACK MOUNTAIN RANCH PROPERTY	BLACK MOUNTAIN RD		RGA LUST
SAN DIEGO	S114694944	SPRINGTIME GROWERS, INC.	6858 BLACK MOUNTAIN ROAD		RGA LUST
SAN DIEGO	S114630136	HADLEY PROPERTIES, 14.7 ACR	BLACK RAIL RD		RGA LUST
SAN DIEGO	S114727697	EVERGREEN NURSERY	7150 BLACK MOUNTAIN ROAD		RGA LF
SAN DIEGO	S114580251	BARGAR WATER TREATMENT PLAN	505 BLACK CANYON PL		RGA LUST
SAN DIEGO	S106800951	BLACK MTN RD TUNNEL REPAIR	BLACK MOUNTAIN RD	0	WDS
SAN DIEGO	S114659091	NAVAL AIR REWORK FACILITY	BLD 66-384 NORTH ISLAND		RGA LUST
SAN DIEGO	S114659092	NAVAL AIR REWORK FACILITY	BLD 66-384NAS NORTH ISLAND		RGA LUST
SAN DIEGO	1016426250	MAG 16 FLIGHT LINE AID STATION	BLDG 9603		FINDS
SAN DIEGO	1016426227	MCAS MIRAMAR VAL LINE	0 BLDG 9100		FINDS

ORPHAN SUMMARY

City	EDR ID	Site Name	Site Address	Zip	Database(s)
SAN DIEGO	S114698717	TANK T1001 NADEP	BLDG 391 NAS NORTH ISLAND		RGA LUST
SAN DIEGO	S114698744	TANKS 1014-1016 NADEP	BLDG 379 NAS NORTH ISLAND		RGA LUST
SAN DIEGO	S114659152	NAVAL AIR STATION	BLDG 94 NAS NORTH ISLAND		RGA LUST
SAN DIEGO	S114587994	BUILDING 39	BLDG 39 NAS NORTH ISLAND		RGA LUST
SAN DIEGO	S114659115	NAVAL AIR STATION	BLDG 1290 NAS NORTH ISLAND		RGA LUST
SAN DIEGO	S114659257	NAVAL AVIATION DEPOT	BLDG 194 NORTH ISLAND		RGA LUST
SAN DIEGO	S114659719	NAVY EXCHANGE SERVICE CENTER	BLDG 484 NAS NORTH ISLAND		RGA LUST
SAN DIEGO	S114715171	US NAVY	BLDG 620 NAS NORTH ISLAND		RGA LUST
SAN DIEGO	S114659262	NAVAL AVIATION DEPOT	BLDG 379-1NAS NORTH ISLAND		RGA LUST
SAN DIEGO	S114659264	NAVAL AVIATION DEPOT	BLDG 391 NAS NORTH ISLAND		RGA LUST
SAN DIEGO	S114715173	US NAVY	BLDG 865 NAS NORTH ISLAND		RGA LUST
SAN DIEGO	S114588070	BUILDING 653	BLDG 653 NAS NORTH ISLAND		RGA LUST
SAN DIEGO	S114659135	NAVAL AIR STATION	BLDG 618 NAS NORTH ISLAND		RGA LUST
SAN DIEGO	S114698588	TANK 1056	BLDG 426 NORTH ISLAND		RGA LUST
SAN DIEGO	S114659118	NAVAL AIR STATION	BLDG 1290 NORTH ISLAND		RGA LUST
SAN DIEGO	S114715169	US NAVY	BLDG 484 NAS NORTH ISLAND		RGA LUST
SAN DIEGO	S114659722	NAVY EXCHANGE SERVICE CENTER	BLDG 484 NORTH ISLAND		RGA LUST
SAN DIEGO	S114698587	TANK 1056	BLDG 426 NAS NORTH ISLAND		RGA LUST
SAN DIEGO	S114659254	NAVAL AVIATION DEPOT	BLDG 194 NAS NORTH ISLAND		RGA LUST
SAN DIEGO	S114659268	NAVAL AVIATION DEPOT	BLDG 391 NORTH ISLAND		RGA LUST
SAN DIEGO	S114584631	BLDG 739/743	BLDG739/43NAS NORTH ISLAND		RGA LUST
SAN DIEGO	S114729299	KELLY STREET BURNSITE	6500 BLOCK KELLY ST., LINDA VISTA AREA		RGA LF
SAN DIEGO	S114566120	38TH AND REDWOOD BIRN SITE	CAL TRANS RT OF WAY		RGA LUST
SAN DIEGO	S114566121	38TH AND REDWOOD BIRN SITE	CAL TRANS RT OF W		RGA LUST
SAN DIEGO	S114625744	GARY'S AUTO & RV SERVICE	1540 S COAST HY		RGA LUST
SAN DIEGO	S114687119	SHELL OIL	1202 S COAST HY		RGA LUST
SAN DIEGO	S114574529	ARCO #6021	1801 S COAST HY		RGA LUST
SAN DIEGO	S114661450	NORTH COUNTY AUTO SERVICE	1520 S COAST HY		RGA LUST
SAN DIEGO	S114632936	HOLIDAY INN EXPRESS	937 N COAST HY		RGA LUST
SAN DIEGO	S114711074	UNOCAL #4220	1802 S COAST HY		RGA LUST
SAN DIEGO	S114686999	SHELL OIL PRODUCTS SERVICE	601 N COAST HY		RGA LUST
SAN DIEGO	S114623408	FORMER WINSTON TIRE	1106 S COAST HY		RGA LUST
SAN DIEGO	S114709176	UNION BANK OF CALIFORNIA	102 N COAST HY		RGA LUST
SAN DIEGO	S114587457	BUBBLE BATH CAR WASH	1621 S COAST HY		RGA LUST
SAN DIEGO	S114682124	SANESCO	1943 S COAST HY		RGA LUST
SAN DIEGO	S114663014	OCEANSIDE IMPORTS	1426 S COAST HY		RGA LUST
SAN DIEGO	S114655409	MOBIL	1201 S COAST HY		RGA LUST
SAN DIEGO	S114702861	THRIFTY #401	802 N COAST HY		RGA LUST
SAN DIEGO	S114579535	B & R BUGGIES	1523 S COAST HY		RGA LUST
SAN DIEGO	S114613463	ECONO LUBE N TUNE	1942 S COAST HY		RGA LUST
SAN DIEGO	S114592826	CARPENTER'S GARAGE	1501 N COAST HY		RGA LUST
SAN DIEGO	S114682116	SANESCO, OCEANSIDE	1943 S COAST HY		RGA LUST
SAN DIEGO	S114706696	TRI-CITY PLATING	1307 S COAST HY		RGA LUST
SAN DIEGO	S114642030	LABBE SERVICE	801 N COAST HY		RGA LUST
SAN DIEGO	S114587501	BUCK'S TEXACO	628 S COAST HY		RGA LUST
SAN DIEGO	S114595912	CHEVRON #9-1191 OCEANSIDE	1601 N COAST HY		RGA LUST
SAN DIEGO	S114599983	CHEVRON/PRPSD CIVIC CNTR PL	401 N COAST HY		RGA LUST

ORPHAN SUMMARY

City	EDR ID	Site Name	Site Address	Zip	Database(s)
SAN DIEGO	S114632491	HILL STREET TEXACO	801 N COAST HY		RGA LUST
SAN DIEGO	S114655470	MOBIL	1742 S COAST HY		RGA LUST
SAN DIEGO	S114708054	U-HAUL OF OCEANSIDE	802 S COAST HY		RGA LUST
SAN DIEGO	S114623953	FRANK MATTHEWS PROPERTY	263 S COAST HY		RGA LUST
SAN DIEGO	1008392497	LARKSPUR ENERGY (FORMERLY WILDFLOWER)	CORNER OF HARVEST & OTAY RD	92154	US AIRS
SAN DIEGO	S111292366	PARCELS 1 AND 2 ROUGH GRADING	NE CORNER INTERSECTION OF LONE STAR RD AND ALTA RD	92154	NPDES
SAN DIEGO	1015730674	OTAY MESA CID DRUMS	CORNER HERITAGE ROAD AND OTAY VALLEY ROA	92154	CERCLIS
SAN DIEGO	S114701020	TEXACO/DEL DIOS HY 908	908 DEL DIOS HY		RGA LUST
SAN DIEGO	S114607378	COUNTY OF SD-SANTA FE VLY P	DEL DIOS HY & LH		RGA LUST
SAN DIEGO	S110736663	TM 5549	E END OF LONE STAR RD W OF ALTA RD	92154	NPDES
SAN DIEGO	S114727789	FIESTA ISLAND SLUDGE PROCESSING	ON FIESTA ISLAND ON MISSION BAY		RGA LF
SAN DIEGO	S114589107	CABRILLO ISLE MARINA	1450 W HARBOR ISLAND D		RGA LUST
SAN DIEGO	S114589106	CABRILLO ISLE MARINA	1450 W HARBOR ISLAND DR		RGA LUST
SAN DIEGO	S114630696	HARBOR ISLAND FUEL DOCK	2040 W HARBOR ISLAND DR		RGA LUST
SAN DIEGO	S114630697	HARBOR ISLAND WEST FUEL DOC	2040 W HARBOR ISLAND D		RGA LUST
SAN DIEGO	S114630699	HARBOR ISLAND WEST FUEL DOCK	2040 W HARBOR ISLAND DR		RGA LUST
SAN DIEGO	S110498344	SDG&E - HARVEST GATE STATION	0 HARVEST	92154	San Diego Co. HMMD
SAN DIEGO	S109692059	CHORE AUTO WRECKING NO 2	741 A HERITAGE RD	92154	NPDES
SAN DIEGO	S113018471	ROHR INC DBA GOODRICH	1500 HERITAGE RD BROWN FIELD	92154	HAZNET
SAN DIEGO	S113881049	IMPERIO AUTO PARTS	935 B HERITAGE ROAD	92154	NPDES
SAN DIEGO	S109446506	IMPERIAL AUTO WRECKING	1502 A HERITAGE R	92154	NPDES
SAN DIEGO	S104890850	CORAL POWER LLC, GATEWAY SITE	HERITAGE RD	92154	San Diego Co. HMMD
SAN DIEGO	S114604407	COAST RENTALS	153 N HY 101		RGA LUST
SAN DIEGO	S114709116	UNION #7494	101 S HY 101		RGA LUST
SAN DIEGO	S114630467	HANG-UP SQUARE	155 S HY 101		RGA LUST
SAN DIEGO	S114620551	FIRST AMERICAN BANK/SCOTT A	1508 N HY 101		RGA LUST
SAN DIEGO	S114701966	THE GAS STATION ETC	435 N HY 101		RGA LUST
SAN DIEGO	S114575406	ARCO I-4 (IMPERIAL STATION)	1766 N HY 101		RGA LUST
SAN DIEGO	S114572448	APOLLO SERVICE #2	13754 E HY 8		RGA LUST
SAN DIEGO	S114636391	J.J. AUTOMOTIVE	184 N HY 101		RGA LUST
SAN DIEGO	S114620547	FIRST AMERICAN BANK PROPERT	1508 N HY 101		RGA LUST
SAN DIEGO	S114692796	SOLANA BEACH PROPERT	437 S HY 101		RGA LUST
SAN DIEGO	S114572439	APOLLO OIL SERVICE #2	13754 E HY 8		RGA LUST
SAN DIEGO	S114628943	GREENWOOD MORTUARY	HWY I-805 IMPERIAL AVENUE		RGA LUST
SAN DIEGO	A100345928	NAVAL AVIATION DEPOT, N. ISLAND	NORTH ISLAND		AST
SAN DIEGO	S114646003	LUSARDI CONSTRUCTION	1570 LINDA VISTA DR		RGA LUST
SAN DIEGO	S114678505	ROOFING WHOLESALE CO. INC	1401 LINDA VISTA DR		RGA LUST
SAN DIEGO	S114683691	SCHMID INSULATION	1520 LINDA VISTA DR		RGA LUST
SAN DIEGO	S114585743	BORGIA ENTERPRISES	1650 W LINDA VISTA DR		RGA LUST
SAN DIEGO	S114647444	MARDEN SUSCO	1550 LINDA VISTA DR		RGA LUST
SAN DIEGO	S114622824	FORMER MORALLY WHOLESALE IN	975 LINDA VISTA DR		RGA LUST
SAN DIEGO	S114656232	MONIER CO	1355 LINDA VISTA DR		RGA LUST
SAN DIEGO	S114656234	MONIER COMPANY	1355 LINDA VISTA DR		RGA LUST
SAN DIEGO	S114678517	ROOFING WHOLESALE	1401 LINDA VISTA DR		RGA LUST
SAN DIEGO	S114681748	SAN MARCOS CAR WASH	1660 LINDA VISTA DR		RGA LUST
SAN DIEGO	1012175481	SOUTH BAY EXPRESSWAY/ DANTE PROPERTY	8651 LONE STAR ROAD	92154	RCRA-SQG
SAN DIEGO	S112960815	SOUTH BAY EXPRESSWAY	8651 LONE STAR RD	92154	HAZNET

ORPHAN SUMMARY

City	EDR ID	Site Name	Site Address	Zip	Database(s)
SAN DIEGO	S110736685	TPM 21140	7505 LONE STAR RD	92154	NPDES
SAN DIEGO	S114658581	NAS NORTH ISLAND BLDG 1456	NAS NORTH ISLAND		RGA LUST
SAN DIEGO	S114658594	NAS NORTH ISLAND BLDG 39	NAS NORTH ISLAND		RGA LUST
SAN DIEGO	S114658601	NAS NORTH ISLAND BLDG 484	NAS NORTH ISLAND		RGA LUST
SAN DIEGO	S114658603	NAS NORTH ISLAND BLDG 486	NAS NORTH ISLAND		RGA LUST
SAN DIEGO	S114658613	NAS NORTH ISLAND BLDG 652-0	NAS NORTH ISLAND		RGA LUST
SAN DIEGO	S114658639	NAS NORTH ISLAND FF TANK 96	NAS NORTH ISLAND		RGA LUST
SAN DIEGO	S114658641	NAS NORTH ISLAND FF TANK 97	NAS NORTH ISLAND		RGA LUST
SAN DIEGO	S114658658	NAS NORTH ISLAND TANK 966	NAS NORTH ISLAND		RGA LUST
SAN DIEGO	S114658570	NAS NORTH ISLAND (GAS STATI	NAS NORTH ISLAND		RGA LUST
SAN DIEGO	S114658579	NAS NORTH ISLAND BLDG 1456-2	NAS NORTH ISLAND		RGA LUST
SAN DIEGO	S114658590	NAS NORTH ISLAND BLDG 335-3	NAS NORTH ISLAND		RGA LUST
SAN DIEGO	S114658600	NAS NORTH ISLAND BLDG 484	NAS NORTH ISLAND		RGA LUST
SAN DIEGO	S114658602	NAS NORTH ISLAND BLDG 486	NAS NORTH ISLAND		RGA LUST
SAN DIEGO	S114658627	NAS NORTH ISLAND BLDG 802 P	NAS NORTH ISLAND		RGA LUST
SAN DIEGO	S114658633	NAS NORTH ISLAND FF TANK 848-	NAS NORTH ISLAND		RGA LUST
SAN DIEGO	S114658634	NAS NORTH ISLAND FF TANK 84	NAS NORTH ISLAND		RGA LUST
SAN DIEGO	S114658636	NAS NORTH ISLAND FF TANK 964	NAS NORTH ISLAND		RGA LUST
SAN DIEGO	S114698584	TANK 1044/45/46	NAS NORTH ISLAND		RGA LUST
SAN DIEGO	S114658578	NAS NORTH ISLAND BLDG 1456	NAS NORTH ISLAND		RGA LUST
SAN DIEGO	S114658588	NAS NORTH ISLAND BLDG 334	NAS NORTH ISLAND		RGA LUST
SAN DIEGO	S114658606	NAS NORTH ISLAND BLDG 588	NAS NORTH ISLAND		RGA LUST
SAN DIEGO	S114658612	NAS NORTH ISLAND BLDG 652-01	NAS NORTH ISLAND		RGA LUST
SAN DIEGO	S114658614	NAS NORTH ISLAND BLDG 653	NAS NORTH ISLAND		RGA LUST
SAN DIEGO	S114658615	NAS NORTH ISLAND BLDG 653	NAS NORTH ISLAND		RGA LUST
SAN DIEGO	S114658621	NAS NORTH ISLAND BLDG 665	NAS NORTH ISLAND		RGA LUST
SAN DIEGO	S114658640	NAS NORTH ISLAND FF TANK 970	NAS NORTH ISLAND		RGA LUST
SAN DIEGO	S114658655	NAS NORTH ISLAND TANK 962	NAS NORTH ISLAND		RGA LUST
SAN DIEGO	S114659244	NAVAL AVIATION DEPOT BLDG 4	NAS NORTH ISLAND		RGA LUST
SAN DIEGO	S114658574	NAS NORTH ISLAND BLDG 1215	NAS NORTH ISLAND		RGA LUST
SAN DIEGO	S114658583	NAS NORTH ISLAND BLDG 1474	NAS NORTH ISLAND		RGA LUST
SAN DIEGO	S114658586	NAS NORTH ISLAND BLDG 29	NAS NORTH ISLAND		RGA LUST
SAN DIEGO	S114658589	NAS NORTH ISLAND BLDG 334	NAS NORTH ISLAND		RGA LUST
SAN DIEGO	S114658591	NAS NORTH ISLAND BLDG 335-3	NAS NORTH ISLAND		RGA LUST
SAN DIEGO	S114658595	NAS NORTH ISLAND BLDG 394	NAS NORTH ISLAND		RGA LUST
SAN DIEGO	S114658604	NAS NORTH ISLAND BLDG 489	NAS NORTH ISLAND		RGA LUST
SAN DIEGO	S114658610	NAS NORTH ISLAND BLDG 650-1	NAS NORTH ISLAND		RGA LUST
SAN DIEGO	S114658642	NAS NORTH ISLAND FUEL FARM	NAS NORTH ISLAND		RGA LUST
SAN DIEGO	S114658653	NAS NORTH ISLAND TANK 947	NAS NORTH ISLAND		RGA LUST
SAN DIEGO	S114658575	NAS NORTH ISLAND BLDG 1215	NAS NORTH ISLAND		RGA LUST
SAN DIEGO	S114658577	NAS NORTH ISLAND BLDG 1330	NAS NORTH ISLAND		RGA LUST
SAN DIEGO	S114658580	NAS NORTH ISLAND BLDG 1456-	NAS NORTH ISLAND		RGA LUST
SAN DIEGO	S114658593	NAS NORTH ISLAND BLDG 348	NAS NORTH ISLAND		RGA LUST
SAN DIEGO	S114658596	NAS NORTH ISLAND BLDG 394	NAS NORTH ISLAND		RGA LUST
SAN DIEGO	S114658598	NAS NORTH ISLAND BLDG 426	NAS NORTH ISLAND		RGA LUST
SAN DIEGO	S114658599	NAS NORTH ISLAND BLDG 426	NAS NORTH ISLAND		RGA LUST
SAN DIEGO	S114658607	NAS NORTH ISLAND BLDG 588	NAS NORTH ISLAND		RGA LUST

ORPHAN SUMMARY

City	EDR ID	Site Name	Site Address	Zip	Database(s)
SAN DIEGO	S114658609	NAS NORTH ISLAND BLDG 607 PWC	NAS NORTH ISLAND		RGA LUST
SAN DIEGO	S114658616	NAS NORTH ISLAND BLDG 656	NAS NORTH ISLAND		RGA LUST
SAN DIEGO	S114658622	NAS NORTH ISLAND BLDG 678	NAS NORTH ISLAND		RGA LUST
SAN DIEGO	S114658630	NAS NORTH ISLAND BLDG 865	NAS NORTH ISLAND		RGA LUST
SAN DIEGO	S114658635	NAS NORTH ISLAND FF TANK 963	NAS NORTH ISLAND		RGA LUST
SAN DIEGO	S114658644	NAS NORTH ISLAND	NAS NORTH ISLAND		RGA LUST
SAN DIEGO	S114658645	NAS NORTH ISLAND SITHE SOIL	NAS NORTH ISLAND		RGA LUST
SAN DIEGO	S114658649	NAS NORTH ISLAND T 1044/45/46	NAS NORTH ISLAND		RGA LUST
SAN DIEGO	S114658650	NAS NORTH ISLAND T 1044/45/	NAS NORTH ISLAND		RGA LUST
SAN DIEGO	S114658657	NAS NORTH ISLAND TANK 966	NAS NORTH ISLAND		RGA LUST
SAN DIEGO	S114659240	NAVAL AVIATION DEPOT BLDG 44	NAS NORTH ISLAND		RGA LUST
SAN DIEGO	S114658576	NAS NORTH ISLAND BLDG 1330	NAS NORTH ISLAND		RGA LUST
SAN DIEGO	S114658585	NAS NORTH ISLAND BLDG 1481	NAS NORTH ISLAND		RGA LUST
SAN DIEGO	S114658592	NAS NORTH ISLAND BLDG 348	NAS NORTH ISLAND		RGA LUST
SAN DIEGO	S114658623	NAS NORTH ISLAND BLDG 678	NAS NORTH ISLAND		RGA LUST
SAN DIEGO	S114658624	NAS NORTH ISLAND BLDG 739/743	NAS NORTH ISLAND		RGA LUST
SAN DIEGO	S114658625	NAS NORTH ISLAND BLDG 739/7	NAS NORTH ISLAND		RGA LUST
SAN DIEGO	S114658628	NAS NORTH ISLAND BLDG 802 PWC	NAS NORTH ISLAND		RGA LUST
SAN DIEGO	S114658629	NAS NORTH ISLAND BLDG 865	NAS NORTH ISLAND		RGA LUST
SAN DIEGO	S114658637	NAS NORTH ISLAND FF TANK 968	NAS NORTH ISLAND		RGA LUST
SAN DIEGO	S114658643	NAS NORTH ISLAND FUEL FARM	NAS NORTH ISLAND		RGA LUST
SAN DIEGO	S114658654	NAS NORTH ISLAND TANK 947	NAS NORTH ISLAND		RGA LUST
SAN DIEGO	S114658656	NAS NORTH ISLAND TANK 962	NAS NORTH ISLAND		RGA LUST
SAN DIEGO	S114659242	NAVAL AVIATION DEPOT BLDG 472	NAS NORTH ISLAND		RGA LUST
SAN DIEGO	S106841929	USN AIR STATION-NORIS	NAS NORTH ISLAND		EMI
SAN DIEGO	S114658582	NAS NORTH ISLAND BLDG 1474	NAS NORTH ISLAND		RGA LUST
SAN DIEGO	S114658619	NAS NORTH ISLAND BLDG 660	NAS NORTH ISLAND		RGA LUST
SAN DIEGO	S114658631	NAS NORTH ISLAND CIRCU RNWA	NAS NORTH ISLAND		RGA LUST
SAN DIEGO	S114658638	NAS NORTH ISLAND FF TANK 969	NAS NORTH ISLAND		RGA LUST
SAN DIEGO	S114658651	NAS NORTH ISLAND T1044/45/46	NAS NORTH ISLAND		RGA LUST
SAN DIEGO	S114658652	NAS NORTH ISLAND T1044/45/4	NAS NORTH ISLAND		RGA LUST
SAN DIEGO	S114658571	NAS NORTH ISLAND (GAS STATION BLDG 454)	NAS NORTH ISLAND		RGA LUST
SAN DIEGO	S114658584	NAS NORTH ISLAND BLDG 1481	NAS NORTH ISLAND		RGA LUST
SAN DIEGO	S114658587	NAS NORTH ISLAND BLDG 29	NAS NORTH ISLAND		RGA LUST
SAN DIEGO	S114658597	NAS NORTH ISLAND BLDG 39	NAS NORTH ISLAND		RGA LUST
SAN DIEGO	S114658605	NAS NORTH ISLAND BLDG 489	NAS NORTH ISLAND		RGA LUST
SAN DIEGO	S114658608	NAS NORTH ISLAND BLDG 607 P	NAS NORTH ISLAND		RGA LUST
SAN DIEGO	S114658611	NAS NORTH ISLAND BLDG 650-1	NAS NORTH ISLAND		RGA LUST
SAN DIEGO	S114658617	NAS NORTH ISLAND BLDG 656	NAS NORTH ISLAND		RGA LUST
SAN DIEGO	S114658618	NAS NORTH ISLAND BLDG 660	NAS NORTH ISLAND		RGA LUST
SAN DIEGO	S114658620	NAS NORTH ISLAND BLDG 665	NAS NORTH ISLAND		RGA LUST
SAN DIEGO	S114658632	NAS NORTH ISLAND CIRCU RNWAY	NAS NORTH ISLAND		RGA LUST
SAN DIEGO	S114658646	NAS NORTH ISLAND SITHE SOIL	NAS NORTH ISLAND		RGA LUST
SAN DIEGO	S114658683	NAS NORTH ISLAND	NAS NORTH ISLAND		RGA LUST
SAN DIEGO	S114730658	NCCOSC SAN DIEGO	NCCOSC SAN DIEGO		RGA LF
SAN DIEGO	S114727197	DEXTER CANYON DISPOSAL SITE	NEAR SAN VICENTE RES		RGA LF
SAN DIEGO	S114716956	USN-NI/BASE PERMIT	NONE NAS NORTH ISLAND		RGA LUST

ORPHAN SUMMARY

City	EDR ID	Site Name	Site Address	Zip	Database(s)
SAN DIEGO	S114572423	APN #303-070-00	NONE BLACK MOUNTAIN RD		RGA LUST
SAN DIEGO	S114603434	CITY OF SD- WATER UTILITIES	NONE PACIFIC HY		RGA LUST
SAN DIEGO	S114684166	SDCTY-STORM STATION #L	NONE NOELL ST/PACIFIC HY		RGA LUST
SAN DIEGO	S114606725	CORNER OF JUNIPER/PACIFIC HY	NONE JUNIPER AT PACIFIC HY		RGA LUST
SAN DIEGO	S114566115	38TH & REDWOOD BURN SITE #8	NONE CAL TRANS RT OF WAY		RGA LUST
SAN DIEGO	S114591198	CALTRANS	NONE HY 8 BET TEXAS ST805		RGA LUST
SAN DIEGO	S114672675	PUBLIC AUTO SERVICE	NONE PACIFIC HY		RGA LUST
SAN DIEGO	S114719538	W-HOTEL SAN DIEGO	NONE STATE ST		RGA LUST
SAN DIEGO	S110735775	ROUGH GRADING FOR MPA 10 003 L15563	NWC INTERSECTION OF LONE STAR RD AND ALTA RD	92154	NPDES
SAN DIEGO	S111292408	PICO OTAY	SOUTH OF OTAY MESA RD BETWEEN SANYO AVE AND HARVEST RD	92154	NPDES
SAN DIEGO	S114728999	INS SHOOTING RANGE (CAYS)	E. OF HERITAGE RD		RGA LF
SAN DIEGO	S114728998	INS SHOOTING RANGE (CAYS)	6400 E. OF HERITAGE RD		RGA LF
SAN DIEGO	S114726384	CITY FARM DUMP	1500' SOUTH OF PAC.HWY/LA JOLLA CYN		RGA LF
SAN DIEGO	S114724663	ALLRED COLLINS SITE	SW OF THE INTERSECTION OF SR 52 & CONVOY		RGA LF
SAN DIEGO	S114657116	MOUNTAIN TOP MARKET	39710 OLD HY 80		RGA LUST
SAN DIEGO	S114630144	HAEGLE/E-M-H REALTY&INVESTM	OLD HY 80 & RAILR		RGA LUST
SAN DIEGO	S114678251	ROGERS AUTO	44490 OLD HY 80		RGA LUST
SAN DIEGO	S114669812	PINE VALLEY TEXACO STATION	28880 OLD HY 80		RGA LUST
SAN DIEGO	S114669817	PINE VALLEY TRAILER PARK	27541 OLD HY 80		RGA LUST
SAN DIEGO	S114590509	CALTRANS BOULEVARD	40945 OLD HY 80		RGA LUST
SAN DIEGO	S114630141	HAEGELE/E-M-H REALTY & INVE	OLD HY 80 & RAILR		RGA LUST
SAN DIEGO	S114694162	SOUTHLAND (UNKNOWN SOURCE)	14110 OLDE HY 80		RGA LUST
SAN DIEGO	S114566734	7-ELEVEN FOOD STORE #16439	14110 OLDE HY 80		RGA LUST
SAN DIEGO	S114614496	EMBLY RANCH	15303 OLDE HY 80		RGA LUST
SAN DIEGO	S114566823	7-ELEVEN STORE #16439	14110 OLDE HY 80		RGA LUST
SAN DIEGO	S114665488	PACIFIC BELL-OLD HY 80	14470 OLDE HY 80		RGA LUST
SAN DIEGO	S114581958	BECKER PROPERTY	OLIVE VISTA DR		RGA LUST
SAN DIEGO	S109438226	BULL MOOSE ENERGY OF SAN DIEGO LLC	S OTAY MESA RD BTWN SANYO AVE & HARVEST	92154	NPDES
SAN DIEGO	S114726385	CITY FARM DUMP	PAC.HWY/LA JOLLA CYN		RGA LF
SAN DIEGO	S114672671	PUBLIC AUTO SERVICE	PACIFIC HY		RGA LUST
SAN DIEGO	S114672672	PUBLIC AUTO SERVICE	0 PACIFIC HWY		RGA LUST
SAN DIEGO	S114718880	VIETNAM VETERANS OF SD	4141 PACIFIC HY		RGA LUST
SAN DIEGO	S114603321	CITY OF SAN DIEGO-WATER UTIL	PACIFIC HY		RGA LUST
SAN DIEGO	S114603322	CITY OF SAN DIEGO-WATER UTI	PACIFIC HY		RGA LUST
SAN DIEGO	S114672676	PUBLIC AUTO SERVICE	PACIFIC HY		RGA LUST
SAN DIEGO	S114666516	PACIFICA ENTERPRISES	PACIFIC HY		RGA LUST
SAN DIEGO	S114666518	PACIFICA ENTERPRISES	PACIFIC HY		RGA LUST
SAN DIEGO	S114682466	SANTA FE DEPOT PROJECT	1045 PACIFIC HY		RGA LUST
SAN DIEGO	S114629225	GROSSMONT/CUY.COLLEGE DIST.	900 RANCHO SAN DIEGO		RGA LUST
SAN DIEGO	S114614814	ENNISS ENTERPRISES	12135 ROYAL RD		RGA LUST
SAN DIEGO	S114574584	ARCO #6075	779 SAN YSIDRO BL		RGA LUST
SAN DIEGO	S114567373	76 STATION #6412	1221 SAN YSIDRO BLVD		RGA LUST
SAN DIEGO	S114603224	CITY OF S.D. FIRE STATION #29	179 SAN YSIDRO BLVD, WEST		RGA LUST
SAN DIEGO	S114603287	CITY OF SAN DIEGO-FS 29	179 W SAN YSIDRO BL		RGA LUST
SAN DIEGO	S114603449	CITY OF SD-POLICE SOUTHERN DIV	663 E SAN YSIDRO BL		RGA LUST
SAN DIEGO	S114684110	SD METRO TRANSIT	1790 SAN ALTOS PL		RGA LUST
SAN DIEGO	S114700992	TEXACO/314 SAN YSIDRO BL	314 E SAN YSIDRO BL		RGA LUST

ORPHAN SUMMARY

City	EDR ID	Site Name	Site Address	Zip	Database(s)
SAN DIEGO	S114701144	TEXACO/W. SAN MARCOS 615	615 W SAN MARCOS BL		RGA LUST
SAN DIEGO	S114681065	SAN DIEGO WILD ANIMAL PARK	15500 SAN PASQUAL VALLEY RD		RGA LUST
SAN DIEGO	S114655789	MOBILE ONE	526 W SAN MARCOS BL		RGA LUST
SAN DIEGO	S114695147	ST CLAIR ENTERPRISE INC/ARCO	301 E SAN YSIDRO BL		RGA LUST
SAN DIEGO	S114705321	TOSCO 76 #6412	121 E SAN YSIDRO BL		RGA LUST
SAN DIEGO	S103442740	NORTH MIRAMAR	SAN CLEMENTE CANYON		WMUDS/SWAT
SAN DIEGO	S114685031	SEVEL GARAGE & SERVICE STATION	299 E SAN YSIDRO BL		RGA LUST
SAN DIEGO	S114681913	SAN PASQUAL ACADEMY	17701 SAN PASQUAL VALLE		RGA LUST
SAN DIEGO	S113881613	SAN DIEGO RIVER - FSDRIP - AQUATIC PESTICIDES - WEEDS	SAN DIEGO RIVER		NPDES
SAN DIEGO	S114575113	ARCO 6075	779 SAN YSIDRO BL		RGA LUST
SAN DIEGO	S114574602	ARCO #6086	301 E SAN YSIDRO BL		RGA LUST
SAN DIEGO	S114603438	CITY OF SD-INTERCEPTOR SEWE	10957 SAN DIEGO MISSION		RGA LUST
SAN DIEGO	S114701026	TEXACO/E SAN YSIDRO 314	314 E SAN YSIDRO BL		RGA LUST
SAN DIEGO	S114654043	MOBIL OIL CORPORATION	120 W SAN YSIDRO BL		RGA LUST
SAN DIEGO	S114681989	SAN YSIDRO CHEVRON	104 WEST SAN YSIDRO BLVD.		RGA LUST
SAN DIEGO	S114681990	SAN YSIDRO EXXON	108 W SAN YSIDRO BL		RGA LUST
SAN DIEGO	S114693766	SOUTHERN DIV. POLICE STATION	663 E SAN YSIDRO BL		RGA LUST
SAN DIEGO	S114615035	ESBENSON'S PROPERTIES	670 W SAN MARCOS BL		RGA LUST
SAN DIEGO	S114695237	ST. CLAIR'S ARCO	301 SAN YSIDRO BLVD E		RGA LUST
SAN DIEGO	S114596197	CHEVRON #9-2339	555 SAN MARCOS BL		RGA LUST
SAN DIEGO	S114607304	COUNTY OF SAN DIEGO-SAN FEL	25704 SAN FELIPE RD		RGA LUST
SAN DIEGO	S106801025	AQUATIC PESTI-SAN DIEGO RIVER	SAN DIEGO RIVER	0	WDS
SAN DIEGO	S114576303	ARCO STATION #6075	779 SAN YSIDRO BLVD W		RGA LUST
SAN DIEGO	S114700088	TEXACO REFINING & MARKETING	314 E SAN YSIDRO BL		RGA LUST
SAN DIEGO	S114713066	UNOCAL SERV STATION #641231171	121 E SAN YSIDRO BL		RGA LUST
SAN DIEGO	S114681063	SAN DIEGO WILD ANIMAL PARK	15500 SAN PASQUAL VALLE		RGA LUST
SAN DIEGO	S114603450	CITY OF SD-POLICE SOUTHERN	663 E SAN YSIDRO BL		RGA LUST
SAN DIEGO	S114681988	SAN YSIDRO CHEVRON	104 W SAN YSIDRO BL		RGA LUST
SAN DIEGO	S114684115	SD WILD ANIMAL PARK - DIESE	15500 SAN PASQUAL VALLE		RGA LUST
SAN DIEGO	S114685030	SEVEL GARAGE & SERVICE STAT	299 E SAN YSIDRO BL		RGA LUST
SAN DIEGO	S114566380	7 ELEVEN FOOD #25766	2211 SAN ELIJO AV		RGA LUST
SAN DIEGO	S114565717	(FORMERLY THE SINGER COMPAN	1370 SAN MARCOS BLVD		RGA LUST
SAN DIEGO	S112939676	ABS	644 SAN YSIDRO	92154	HAZNET
SAN DIEGO	S114693765	SOUTHERN DIV. POLICE STATIO	663 E SAN YSIDRO BL		RGA LUST
SAN DIEGO	S114705312	TOSCO 76 #5965	1110 SAN MARINO DR		RGA LUST
SAN DIEGO	S114684160	SDCTY-POLICE SOUTHERN	663 E SAN YSIDRO BL		RGA LUST
SAN DIEGO	S114700091	TEXACO REFINING & MARKETING	615 W SAN MARCOS BL		RGA LUST
SAN DIEGO	S114620610	FIRST NATIONAL BANK OF N.C.	885 SAN MARCOS BL		RGA LUST
SAN DIEGO	S114701118	TEXACO/SAN DIEGO MISSION RD	9966 SAN DIEGO MISSION		RGA LUST
SAN DIEGO	S114690146	SHELL	556 SAN MARCOS BL		RGA LUST
SAN DIEGO	S114655404	MOBIL	120 W SAN YSIDRO BL		RGA LUST
SAN DIEGO	S114681746	SAN MARCOS AUTO CENTER	755 SAN MARCOS BL		RGA LUST
SAN DIEGO	S114681766	SAN MARCOS WATER DISTRICT	788 SAN MARCOS BL		RGA LUST
SAN DIEGO	S114681921	SAN PASQUAL UNION SCHOOL DI	16666 SAN PASQUAL VALLE		RGA LUST
SAN DIEGO	S114575115	ARCO 6086	301 E SAN YSIDRO BL		RGA LUST
SAN DIEGO	S114598274	CHEVRON PRODUCTS COMPANY	104 SAN YSIDRO BLVD W		RGA LUST

ORPHAN SUMMARY

City	EDR ID	Site Name	Site Address	Zip	Database(s)
SAN DIEGO	S114684141	SDCTY-FIRE STATION #29	179 W SAN YSIDRO BL		RGA LUST
SAN DIEGO	S114697116	SUNNY FRESH CLEANERS	SAN MARCOS BL		RGA LUST
SAN DIEGO	S114686728	SHELL 7026-0108	108 W SAN YSIDRO BL		RGA LUST
SAN DIEGO	S114655157	MOBIL STATION #18-D4D	120 SAN YSIDRO BLVD W		RGA LUST
SAN DIEGO	S114681753	SAN MARCOS EXXON	615 W SAN MARCOS BL		RGA LUST
SAN DIEGO	S114684117	SD WILD ANIMAL PARK	15500 SAN PASQUAL VALLE		RGA LUST
SAN DIEGO	S114685035	SEVEL'S 24 HOUR	299 E SAN YSIDRO BL		RGA LUST
SAN DIEGO	S114596187	CHEVRON #9-2318	104 W SAN YSIDRO BL		RGA LUST
SAN DIEGO	S114575546	ARCO PRODUCTS COMPANY	779 SAN YSIDRO BLVD		RGA LUST
SAN DIEGO	S113090948	CCI	7603 SAN ANDREW AVE STE D	92154	HAZNET
SAN DIEGO	S114730383	MISSION BAY LANDFILL #1	SEA WORLD DRIVE		RGA LF
SAN DIEGO	S114684530	SEAVIEW PROPERTIES	3612 SEA VIEW WY		RGA LUST
SAN DIEGO	S114580492	BARTELL GARDEN INN	1901 SHELTER ISLAND		RGA LUST
SAN DIEGO	S114719537	W-HOTEL SAN DIEGO	STATE ST		RGA LUST
SAN DIEGO	S114666902	PALOMAR MOUNTAIN STATE PARK	19952 STATE PARK RD		RGA LUST
SAN DIEGO	S114607365	COUNTY OF SD-PALOMAR MT RS	20745 STATE PARK RD		RGA LUST
SAN DIEGO	S114719539	W-HOTEL SAN DIEGO	STATE ST		RGA LUST
SAN DIEGO	S113881616	SAN DIEGO WATER/SEWER REPLACEMENT PROJEC ON STRAND WAY	STRAND WAY AT ISLAND COURT		NPDES
SAN DIEGO	S114657408	MT. LAGUNA RADAR STATION	SUNRISE HIGHWAY		RGA LUST
SAN DIEGO	S114665486	PACIFIC BELL-MT LAGUNA	370 SUNRISE HY VISTA		RGA LUST
SAN DIEGO	S114641249	LA CIMA CONSERVATION CAMP	15108 SUNRISE HY		RGA LUST
SAN DIEGO	S114658684	NAS NORTH ISLAND	TANK 965 NAS NORTH ISLAND		RGA LUST
SAN DIEGO	S114715175	US NAVY	TANK 965 NAS NORTH ISLAND		RGA LUST
SAN DIEGO	S114730403	MISSION VALLEY DISPOSAL AREA	TEXAS ST./ HWY 8		RGA LF
SAN DIEGO	S114627523	GOAL LINE L P	555 N TULIP ST		RGA LUST
SAN DIEGO	S114627526	GOAL LINE LP	555 N TULIP ST		RGA LUST
SAN DIEGO	S114719196	VISTA IND. MERCEDES REPAIR	727 E VISTA WY		RGA LUST
SAN DIEGO	S114617290	EXXON	1227 VISTA WY		RGA LUST
SAN DIEGO	S114684594	SECURITY CHEVROLET	1100 E VISTA WY		RGA LUST
SAN DIEGO	S114686716	SHELL 204-8202-14	2131 E VISTA WY		RGA LUST
SAN DIEGO	S114668814	PETO'S - VISTA REDEVELOPMEN	122 W VISTA WY		RGA LUST
SAN DIEGO	S114614988	ERNEST F MILLER	2124 VISTA DEL VALLE B		RGA LUST
SAN DIEGO	S114697717	SURFSIDE NISSAN	2205 VISTA WY		RGA LUST
SAN DIEGO	S114653900	MOBIL GAS STATION	410 W VISTA WY		RGA LUST
SAN DIEGO	S114706694	TRI-CITY MEDICAL CENTER	4002 VISTA WY		RGA LUST
SAN DIEGO	S114721778	WESTWOOD TRUCKING A DIVISIO	122 W VISTA WY		RGA LUST
SAN DIEGO	S114643315	LEARMOUTH EXXON SERVICE	900 E VISTA WY		RGA LUST
SAN DIEGO	S114705301	TOSCO 76 #5633	967 E VISTA WY		RGA LUST
SAN DIEGO	S114719256	VISTA VALLEY COUNTRY CLUB	29354 VISTA VALLEY DR		RGA LUST
SAN DIEGO	S114701029	TEXACO/E. VISTA WAY 900	900 E VISTA WY		RGA LUST
SAN DIEGO	S114604510	COBBLESTONE GOLF COURSE	3202 VISTA WY		RGA LUST
SAN DIEGO	S114617601	EXXON	911 E VISTA WY		RGA LUST
SAN DIEGO	S114700903	TEXACO USA	900 E VISTA WY		RGA LUST
SAN DIEGO	S114700907	TEXACO USA	911 E VISTA WY		RGA LUST
SAN DIEGO	S114654678	MOBIL SERVICE STATION (08-F	410 W VISTA WY		RGA LUST
SAN DIEGO	S114657272	MR. GOODWASH CARWASH	2315 VISTA WY		RGA LUST

ORPHAN SUMMARY

City	EDR ID	Site Name	Site Address	Zip	Database(s)
SAN DIEGO	S114657274	MR. GOODWASH	2315 VISTA WY		RGA LUST
SAN DIEGO	S114606899	CORRAL FORD	3470 VISTA AV		RGA LUST
SAN DIEGO	S114617923	FAA SITE MT LAGUNA CLEVE NA	VISTA POINT RD		RGA LUST
SAN DIEGO	S114600113	CHEVRON	1211 E VISTA WY		RGA LUST
SAN DIEGO	S114580317	BARNICLES EXPRESS GAS	845 E VISTA WY		RGA LUST
SAN DIEGO	S114700889	TEXACO USA	1227 VISTA WY		RGA LUST
SAN DIEGO	S114715296	US RENTALS-VISTA REDEVELOPM	240 W VISTA WY		RGA LUST
SAN DIEGO	S114630000	H&H IMPORTS	718 E VISTA WY		RGA LUST
SAN DIEGO	S110732923	DENNNERY RNCH, OTAY CORP, CAL TER, PALM VISTA	2000 FT WEST OF HERITAGE ROAD	92154	NPDES
SAN DIEGO COUNTY	S113880349	AUDI OF AMERICA - FIREWORKS EVENT LOCATIONS	BARGE OF THE MIDWAY IN SAN DIEGO BAY		NPDES
SAN DIEGO COUNTY	M300002765	WESTERN SALT CO	CHULA VISTA PLANT		US MINES
SAN DIEGO COUNTY	M300002489	WESTERN SALT CO	CHULA VISTA PLANT		US MINES
SAN DIEGO COUNTY	S113882082	YAHOO! STUDIOS - FIREWORKS EVENT LOCATIONS	FIREWORKS OFF MIDWAY IN SAN DIEGO BAY		NPDES
SAN DIEGO COUNTY	S113880302	AMERICAN NATIONAL STANDARDS INSTITUTE-FIREWORKS EVENT LOCATI	SAN DIEGO BAY NEAR MIDWAY MUSEUM		NPDES
SAN DIEGO COUNTY	S113881166	LINK ENGINEERING/FIREWORKS AMERICA - FIREWORKS EVENT LOCATIO	VARIOUS LOCATIONS WITHIN THE SAN DIEGO REGION		NPDES
SAN DIEGO COUNTY	S113880303	AMERICAN PISTACHIO GROWERS - FIREWORKS EVENT LOCATION	VARIOUS LOCATIONS IN SAN DIEGO		NPDES
SAN DIEGO COUNTY	S116497366	ACCESS DESTINATION SERVICES/FIREWORKS AMERICA - FIREWORKS EV	VARIOUS LOCATIONS THROUGHOUT THE SAN DIEGO REGION		NPDES
SAN DIEGO COUNTY	S116498074	SPANGLER EVENT PRODUCTIONS/FIREWORKS AMERICA - FIREWORKS EVE	VARIOUS LOCATIONS WITHIN THE SAN DIEGO REGION		NPDES
SAN DIEGO COUNTY	S113881840	THE EVENT TEAM/FIREWORKS AMERICA - EVENT LOCATIONS	VARIOUS LOCATIONS THROUGHOUT THE SAN DIEGO REGION		NPDES
SAN DIEGO COUNTY	S113881611	SAN DIEGO CNTY-DEH-VECTOR CONTROL PROGRA AREA	VARIOUS SITES IN SAN DIEGO COUNTY		NPDES
SAN DIEGO COUNTY	S113880294	ALLIED PRA - FIREWORKS EVENT LOCATIONS	VARIOUS LOCATIONS IN SAN DIEGO COUNTY		NPDES
SAN DIEGO COUNTY	S113881394	PACIFIC EVENT PRODUCTIONS - FIREWORKS EVENT LOCATIONS	VARIOUS LOCATIONS THROUGHOUT THE SAN DIEGO REGION		NPDES
SAN DIEGO COUNTY	S113880467	CALIFORNIA AMERICAN WATER - HYDRO	VARIOUS LOCATIONS THROUGHOUT THE SAN DIEGO REGION		NPDES

GOVERNMENT RECORDS SEARCHED / DATA CURRENCY TRACKING

To maintain currency of the following federal and state databases, EDR contacts the appropriate governmental agency on a monthly or quarterly basis, as required.

Number of Days to Update: Provides confirmation that EDR is reporting records that have been updated within 90 days from the date the government agency made the information available to the public.

FEDERAL RECORDS

NPL: National Priority List

National Priorities List (Superfund). The NPL is a subset of CERCLIS and identifies over 1,200 sites for priority cleanup under the Superfund Program. NPL sites may encompass relatively large areas. As such, EDR provides polygon coverage for over 1,000 NPL site boundaries produced by EPA's Environmental Photographic Interpretation Center (EPIC) and regional EPA offices.

Date of Government Version: 10/25/2013	Source: EPA
Date Data Arrived at EDR: 11/11/2013	Telephone: N/A
Date Made Active in Reports: 01/28/2014	Last EDR Contact: 04/08/2014
Number of Days to Update: 78	Next Scheduled EDR Contact: 07/21/2014
	Data Release Frequency: Quarterly

NPL Site Boundaries

Sources:

EPA's Environmental Photographic Interpretation Center (EPIC)
Telephone: 202-564-7333

EPA Region 1
Telephone 617-918-1143

EPA Region 6
Telephone: 214-655-6659

EPA Region 3
Telephone 215-814-5418

EPA Region 7
Telephone: 913-551-7247

EPA Region 4
Telephone 404-562-8033

EPA Region 8
Telephone: 303-312-6774

EPA Region 5
Telephone 312-886-6686

EPA Region 9
Telephone: 415-947-4246

EPA Region 10
Telephone 206-553-8665

Proposed NPL: Proposed National Priority List Sites

A site that has been proposed for listing on the National Priorities List through the issuance of a proposed rule in the Federal Register. EPA then accepts public comments on the site, responds to the comments, and places on the NPL those sites that continue to meet the requirements for listing.

Date of Government Version: 10/25/2013	Source: EPA
Date Data Arrived at EDR: 11/11/2013	Telephone: N/A
Date Made Active in Reports: 01/28/2014	Last EDR Contact: 04/08/2014
Number of Days to Update: 78	Next Scheduled EDR Contact: 07/21/2014
	Data Release Frequency: Quarterly

DELISTED NPL: National Priority List Deletions

The National Oil and Hazardous Substances Pollution Contingency Plan (NCP) establishes the criteria that the EPA uses to delete sites from the NPL. In accordance with 40 CFR 300.425.(e), sites may be deleted from the NPL where no further response is appropriate.

Date of Government Version: 10/25/2013	Source: EPA
Date Data Arrived at EDR: 11/11/2013	Telephone: N/A
Date Made Active in Reports: 01/28/2014	Last EDR Contact: 04/08/2014
Number of Days to Update: 78	Next Scheduled EDR Contact: 07/21/2014
	Data Release Frequency: Quarterly

GOVERNMENT RECORDS SEARCHED / DATA CURRENCY TRACKING

NPL LIENS: Federal Superfund Liens

Federal Superfund Liens. Under the authority granted the USEPA by CERCLA of 1980, the USEPA has the authority to file liens against real property in order to recover remedial action expenditures or when the property owner received notification of potential liability. USEPA compiles a listing of filed notices of Superfund Liens.

Date of Government Version: 10/15/1991	Source: EPA
Date Data Arrived at EDR: 02/02/1994	Telephone: 202-564-4267
Date Made Active in Reports: 03/30/1994	Last EDR Contact: 08/15/2011
Number of Days to Update: 56	Next Scheduled EDR Contact: 11/28/2011
	Data Release Frequency: No Update Planned

CERCLIS: Comprehensive Environmental Response, Compensation, and Liability Information System

CERCLIS contains data on potentially hazardous waste sites that have been reported to the USEPA by states, municipalities, private companies and private persons, pursuant to Section 103 of the Comprehensive Environmental Response, Compensation, and Liability Act (CERCLA). CERCLIS contains sites which are either proposed to or on the National Priorities List (NPL) and sites which are in the screening and assessment phase for possible inclusion on the NPL.

Date of Government Version: 10/25/2013	Source: EPA
Date Data Arrived at EDR: 11/11/2013	Telephone: 703-412-9810
Date Made Active in Reports: 02/13/2014	Last EDR Contact: 05/29/2014
Number of Days to Update: 94	Next Scheduled EDR Contact: 09/08/2014
	Data Release Frequency: Quarterly

CERCLIS-NFRAP: CERCLIS No Further Remedial Action Planned

Archived sites are sites that have been removed and archived from the inventory of CERCLIS sites. Archived status indicates that, to the best of EPA's knowledge, assessment at a site has been completed and that EPA has determined no further steps will be taken to list this site on the National Priorities List (NPL), unless information indicates this decision was not appropriate or other considerations require a recommendation for listing at a later time. This decision does not necessarily mean that there is no hazard associated with a given site; it only means that, based upon available information, the location is not judged to be a potential NPL site.

Date of Government Version: 10/25/2013	Source: EPA
Date Data Arrived at EDR: 11/11/2013	Telephone: 703-412-9810
Date Made Active in Reports: 02/13/2014	Last EDR Contact: 05/29/2014
Number of Days to Update: 94	Next Scheduled EDR Contact: 09/08/2014
	Data Release Frequency: Quarterly

LIENS 2: CERCLA Lien Information

A Federal CERCLA ('Superfund') lien can exist by operation of law at any site or property at which EPA has spent Superfund monies. These monies are spent to investigate and address releases and threatened releases of contamination. CERCLIS provides information as to the identity of these sites and properties.

Date of Government Version: 02/18/2014	Source: Environmental Protection Agency
Date Data Arrived at EDR: 03/18/2014	Telephone: 202-564-6023
Date Made Active in Reports: 04/24/2014	Last EDR Contact: 04/28/2014
Number of Days to Update: 37	Next Scheduled EDR Contact: 08/11/2014
	Data Release Frequency: Varies

CORRACTS: Corrective Action Report

CORRACTS identifies hazardous waste handlers with RCRA corrective action activity.

Date of Government Version: 03/11/2014	Source: EPA
Date Data Arrived at EDR: 03/13/2014	Telephone: 800-424-9346
Date Made Active in Reports: 04/09/2014	Last EDR Contact: 03/13/2014
Number of Days to Update: 27	Next Scheduled EDR Contact: 07/14/2014
	Data Release Frequency: Quarterly

RCRA-TSDF: RCRA - Treatment, Storage and Disposal

RCRAInfo is EPA's comprehensive information system, providing access to data supporting the Resource Conservation and Recovery Act (RCRA) of 1976 and the Hazardous and Solid Waste Amendments (HSWA) of 1984. The database includes selective information on sites which generate, transport, store, treat and/or dispose of hazardous waste as defined by the Resource Conservation and Recovery Act (RCRA). Transporters are individuals or entities that move hazardous waste from the generator offsite to a facility that can recycle, treat, store, or dispose of the waste. TSDFs treat, store, or dispose of the waste.

GOVERNMENT RECORDS SEARCHED / DATA CURRENCY TRACKING

Date of Government Version: 03/11/2014
Date Data Arrived at EDR: 03/13/2014
Date Made Active in Reports: 04/09/2014
Number of Days to Update: 27

Source: Environmental Protection Agency
Telephone: (415) 495-8895
Last EDR Contact: 03/13/2014
Next Scheduled EDR Contact: 07/14/2014
Data Release Frequency: Quarterly

RCRA-LQG: RCRA - Large Quantity Generators

RCRAInfo is EPA's comprehensive information system, providing access to data supporting the Resource Conservation and Recovery Act (RCRA) of 1976 and the Hazardous and Solid Waste Amendments (HSWA) of 1984. The database includes selective information on sites which generate, transport, store, treat and/or dispose of hazardous waste as defined by the Resource Conservation and Recovery Act (RCRA). Large quantity generators (LQGs) generate over 1,000 kilograms (kg) of hazardous waste, or over 1 kg of acutely hazardous waste per month.

Date of Government Version: 03/11/2014
Date Data Arrived at EDR: 03/13/2014
Date Made Active in Reports: 04/09/2014
Number of Days to Update: 27

Source: Environmental Protection Agency
Telephone: (415) 495-8895
Last EDR Contact: 03/13/2014
Next Scheduled EDR Contact: 07/14/2014
Data Release Frequency: Quarterly

RCRA-SQG: RCRA - Small Quantity Generators

RCRAInfo is EPA's comprehensive information system, providing access to data supporting the Resource Conservation and Recovery Act (RCRA) of 1976 and the Hazardous and Solid Waste Amendments (HSWA) of 1984. The database includes selective information on sites which generate, transport, store, treat and/or dispose of hazardous waste as defined by the Resource Conservation and Recovery Act (RCRA). Small quantity generators (SQGs) generate between 100 kg and 1,000 kg of hazardous waste per month.

Date of Government Version: 03/11/2014
Date Data Arrived at EDR: 03/13/2014
Date Made Active in Reports: 04/09/2014
Number of Days to Update: 27

Source: Environmental Protection Agency
Telephone: (415) 495-8895
Last EDR Contact: 03/13/2014
Next Scheduled EDR Contact: 07/14/2014
Data Release Frequency: Quarterly

RCRA-CESQG: RCRA - Conditionally Exempt Small Quantity Generators

RCRAInfo is EPA's comprehensive information system, providing access to data supporting the Resource Conservation and Recovery Act (RCRA) of 1976 and the Hazardous and Solid Waste Amendments (HSWA) of 1984. The database includes selective information on sites which generate, transport, store, treat and/or dispose of hazardous waste as defined by the Resource Conservation and Recovery Act (RCRA). Conditionally exempt small quantity generators (CESQGs) generate less than 100 kg of hazardous waste, or less than 1 kg of acutely hazardous waste per month.

Date of Government Version: 03/11/2014
Date Data Arrived at EDR: 03/13/2014
Date Made Active in Reports: 04/09/2014
Number of Days to Update: 27

Source: Environmental Protection Agency
Telephone: (415) 495-8895
Last EDR Contact: 03/13/2014
Next Scheduled EDR Contact: 07/14/2014
Data Release Frequency: Varies

RCRA NonGen / NLR: RCRA - Non Generators

RCRAInfo is EPA's comprehensive information system, providing access to data supporting the Resource Conservation and Recovery Act (RCRA) of 1976 and the Hazardous and Solid Waste Amendments (HSWA) of 1984. The database includes selective information on sites which generate, transport, store, treat and/or dispose of hazardous waste as defined by the Resource Conservation and Recovery Act (RCRA). Non-Generators do not presently generate hazardous waste.

Date of Government Version: 03/11/2014
Date Data Arrived at EDR: 03/13/2014
Date Made Active in Reports: 04/09/2014
Number of Days to Update: 27

Source: Environmental Protection Agency
Telephone: (415) 495-8895
Last EDR Contact: 03/13/2014
Next Scheduled EDR Contact: 07/14/2014
Data Release Frequency: Varies

GOVERNMENT RECORDS SEARCHED / DATA CURRENCY TRACKING

US ENG CONTROLS: Engineering Controls Sites List

A listing of sites with engineering controls in place. Engineering controls include various forms of caps, building foundations, liners, and treatment methods to create pathway elimination for regulated substances to enter environmental media or effect human health.

Date of Government Version: 12/17/2013	Source: Environmental Protection Agency
Date Data Arrived at EDR: 01/14/2014	Telephone: 703-603-0695
Date Made Active in Reports: 01/28/2014	Last EDR Contact: 03/10/2014
Number of Days to Update: 14	Next Scheduled EDR Contact: 06/23/2014
	Data Release Frequency: Varies

US INST CONTROL: Sites with Institutional Controls

A listing of sites with institutional controls in place. Institutional controls include administrative measures, such as groundwater use restrictions, construction restrictions, property use restrictions, and post remediation care requirements intended to prevent exposure to contaminants remaining on site. Deed restrictions are generally required as part of the institutional controls.

Date of Government Version: 12/17/2013	Source: Environmental Protection Agency
Date Data Arrived at EDR: 01/14/2014	Telephone: 703-603-0695
Date Made Active in Reports: 01/28/2014	Last EDR Contact: 03/10/2014
Number of Days to Update: 14	Next Scheduled EDR Contact: 06/23/2014
	Data Release Frequency: Varies

ERNS: Emergency Response Notification System

Emergency Response Notification System. ERNS records and stores information on reported releases of oil and hazardous substances.

Date of Government Version: 09/30/2013	Source: National Response Center, United States Coast Guard
Date Data Arrived at EDR: 10/01/2013	Telephone: 202-267-2180
Date Made Active in Reports: 12/06/2013	Last EDR Contact: 04/04/2014
Number of Days to Update: 66	Next Scheduled EDR Contact: 07/14/2014
	Data Release Frequency: Annually

HMIRS: Hazardous Materials Information Reporting System

Hazardous Materials Incident Report System. HMIRS contains hazardous material spill incidents reported to DOT.

Date of Government Version: 12/31/2013	Source: U.S. Department of Transportation
Date Data Arrived at EDR: 01/03/2014	Telephone: 202-366-4555
Date Made Active in Reports: 02/24/2014	Last EDR Contact: 04/01/2014
Number of Days to Update: 52	Next Scheduled EDR Contact: 07/14/2014
	Data Release Frequency: Annually

DOT OPS: Incident and Accident Data

Department of Transportation, Office of Pipeline Safety Incident and Accident data.

Date of Government Version: 07/31/2012	Source: Department of Transportation, Office of Pipeline Safety
Date Data Arrived at EDR: 08/07/2012	Telephone: 202-366-4595
Date Made Active in Reports: 09/18/2012	Last EDR Contact: 05/06/2014
Number of Days to Update: 42	Next Scheduled EDR Contact: 08/18/2014
	Data Release Frequency: Varies

US CDL: Clandestine Drug Labs

A listing of clandestine drug lab locations. The U.S. Department of Justice ("the Department") provides this web site as a public service. It contains addresses of some locations where law enforcement agencies reported they found chemicals or other items that indicated the presence of either clandestine drug laboratories or dumpsites. In most cases, the source of the entries is not the Department, and the Department has not verified the entry and does not guarantee its accuracy. Members of the public must verify the accuracy of all entries by, for example, contacting local law enforcement and local health departments.

GOVERNMENT RECORDS SEARCHED / DATA CURRENCY TRACKING

Date of Government Version: 12/04/2013
Date Data Arrived at EDR: 12/10/2013
Date Made Active in Reports: 02/13/2014
Number of Days to Update: 65

Source: Drug Enforcement Administration
Telephone: 202-307-1000
Last EDR Contact: 03/04/2014
Next Scheduled EDR Contact: 06/16/2014
Data Release Frequency: Quarterly

US BROWNFIELDS: A Listing of Brownfields Sites

Brownfields are real property, the expansion, redevelopment, or reuse of which may be complicated by the presence or potential presence of a hazardous substance, pollutant, or contaminant. Cleaning up and reinvesting in these properties takes development pressures off of undeveloped, open land, and both improves and protects the environment. Assessment, Cleanup and Redevelopment Exchange System (ACRES) stores information reported by EPA Brownfields grant recipients on brownfields properties assessed or cleaned up with grant funding as well as information on Targeted Brownfields Assessments performed by EPA Regions. A listing of ACRES Brownfield sites is obtained from Cleanups in My Community. Cleanups in My Community provides information on Brownfields properties for which information is reported back to EPA, as well as areas served by Brownfields grant programs.

Date of Government Version: 03/20/2014
Date Data Arrived at EDR: 03/20/2014
Date Made Active in Reports: 04/09/2014
Number of Days to Update: 20

Source: Environmental Protection Agency
Telephone: 202-566-2777
Last EDR Contact: 03/20/2014
Next Scheduled EDR Contact: 07/07/2014
Data Release Frequency: Semi-Annually

DOD: Department of Defense Sites

This data set consists of federally owned or administered lands, administered by the Department of Defense, that have any area equal to or greater than 640 acres of the United States, Puerto Rico, and the U.S. Virgin Islands.

Date of Government Version: 12/31/2005
Date Data Arrived at EDR: 11/10/2006
Date Made Active in Reports: 01/11/2007
Number of Days to Update: 62

Source: USGS
Telephone: 888-275-8747
Last EDR Contact: 04/18/2014
Next Scheduled EDR Contact: 07/28/2014
Data Release Frequency: Semi-Annually

FUDS: Formerly Used Defense Sites

The listing includes locations of Formerly Used Defense Sites properties where the US Army Corps of Engineers is actively working or will take necessary cleanup actions.

Date of Government Version: 12/31/2012
Date Data Arrived at EDR: 02/28/2014
Date Made Active in Reports: 04/24/2014
Number of Days to Update: 55

Source: U.S. Army Corps of Engineers
Telephone: 202-528-4285
Last EDR Contact: 03/10/2014
Next Scheduled EDR Contact: 06/23/2014
Data Release Frequency: Varies

LUCIS: Land Use Control Information System

LUCIS contains records of land use control information pertaining to the former Navy Base Realignment and Closure properties.

Date of Government Version: 02/26/2014
Date Data Arrived at EDR: 02/28/2014
Date Made Active in Reports: 04/24/2014
Number of Days to Update: 55

Source: Department of the Navy
Telephone: 843-820-7326
Last EDR Contact: 05/19/2014
Next Scheduled EDR Contact: 09/01/2014
Data Release Frequency: Varies

CONSENT: Superfund (CERCLA) Consent Decrees

Major legal settlements that establish responsibility and standards for cleanup at NPL (Superfund) sites. Released periodically by United States District Courts after settlement by parties to litigation matters.

Date of Government Version: 12/31/2013
Date Data Arrived at EDR: 01/24/2014
Date Made Active in Reports: 02/24/2014
Number of Days to Update: 31

Source: Department of Justice, Consent Decree Library
Telephone: Varies
Last EDR Contact: 03/27/2014
Next Scheduled EDR Contact: 07/14/2014
Data Release Frequency: Varies

GOVERNMENT RECORDS SEARCHED / DATA CURRENCY TRACKING

ROD: Records Of Decision

Record of Decision. ROD documents mandate a permanent remedy at an NPL (Superfund) site containing technical and health information to aid in the cleanup.

Date of Government Version: 11/25/2013	Source: EPA
Date Data Arrived at EDR: 12/12/2013	Telephone: 703-416-0223
Date Made Active in Reports: 02/24/2014	Last EDR Contact: 03/11/2014
Number of Days to Update: 74	Next Scheduled EDR Contact: 06/23/2014
	Data Release Frequency: Annually

UMTRA: Uranium Mill Tailings Sites

Uranium ore was mined by private companies for federal government use in national defense programs. When the mills shut down, large piles of the sand-like material (mill tailings) remain after uranium has been extracted from the ore. Levels of human exposure to radioactive materials from the piles are low; however, in some cases tailings were used as construction materials before the potential health hazards of the tailings were recognized.

Date of Government Version: 09/14/2010	Source: Department of Energy
Date Data Arrived at EDR: 10/07/2011	Telephone: 505-845-0011
Date Made Active in Reports: 03/01/2012	Last EDR Contact: 02/25/2014
Number of Days to Update: 146	Next Scheduled EDR Contact: 06/09/2014
	Data Release Frequency: Varies

DEBRIS REGION 9: Torres Martinez Reservation Illegal Dump Site Locations

A listing of illegal dump sites location on the Torres Martinez Indian Reservation located in eastern Riverside County and northern Imperial County, California.

Date of Government Version: 01/12/2009	Source: EPA, Region 9
Date Data Arrived at EDR: 05/07/2009	Telephone: 415-947-4219
Date Made Active in Reports: 09/21/2009	Last EDR Contact: 04/28/2014
Number of Days to Update: 137	Next Scheduled EDR Contact: 08/11/2014
	Data Release Frequency: No Update Planned

ODI: Open Dump Inventory

An open dump is defined as a disposal facility that does not comply with one or more of the Part 257 or Part 258 Subtitle D Criteria.

Date of Government Version: 06/30/1985	Source: Environmental Protection Agency
Date Data Arrived at EDR: 08/09/2004	Telephone: 800-424-9346
Date Made Active in Reports: 09/17/2004	Last EDR Contact: 06/09/2004
Number of Days to Update: 39	Next Scheduled EDR Contact: N/A
	Data Release Frequency: No Update Planned

US MINES: Mines Master Index File

Contains all mine identification numbers issued for mines active or opened since 1971. The data also includes violation information.

Date of Government Version: 08/01/2013	Source: Department of Labor, Mine Safety and Health Administration
Date Data Arrived at EDR: 09/05/2013	Telephone: 303-231-5959
Date Made Active in Reports: 10/03/2013	Last EDR Contact: 03/05/2014
Number of Days to Update: 28	Next Scheduled EDR Contact: 06/16/2014
	Data Release Frequency: Semi-Annually

TRIS: Toxic Chemical Release Inventory System

Toxic Release Inventory System. TRIS identifies facilities which release toxic chemicals to the air, water and land in reportable quantities under SARA Title III Section 313.

Date of Government Version: 12/31/2011	Source: EPA
Date Data Arrived at EDR: 07/31/2013	Telephone: 202-566-0250
Date Made Active in Reports: 09/13/2013	Last EDR Contact: 05/30/2014
Number of Days to Update: 44	Next Scheduled EDR Contact: 09/08/2014
	Data Release Frequency: Annually

GOVERNMENT RECORDS SEARCHED / DATA CURRENCY TRACKING

TSCA: Toxic Substances Control Act

Toxic Substances Control Act. TSCA identifies manufacturers and importers of chemical substances included on the TSCA Chemical Substance Inventory list. It includes data on the production volume of these substances by plant site.

Date of Government Version: 12/31/2006	Source: EPA
Date Data Arrived at EDR: 09/29/2010	Telephone: 202-260-5521
Date Made Active in Reports: 12/02/2010	Last EDR Contact: 03/28/2014
Number of Days to Update: 64	Next Scheduled EDR Contact: 07/07/2014
	Data Release Frequency: Every 4 Years

FTTS: FIFRA/ TSCA Tracking System - FIFRA (Federal Insecticide, Fungicide, & Rodenticide Act)/TSCA (Toxic Substances Control Act)
FTTS tracks administrative cases and pesticide enforcement actions and compliance activities related to FIFRA, TSCA and EPCRA (Emergency Planning and Community Right-to-Know Act). To maintain currency, EDR contacts the Agency on a quarterly basis.

Date of Government Version: 04/09/2009	Source: EPA/Office of Prevention, Pesticides and Toxic Substances
Date Data Arrived at EDR: 04/16/2009	Telephone: 202-566-1667
Date Made Active in Reports: 05/11/2009	Last EDR Contact: 05/22/2014
Number of Days to Update: 25	Next Scheduled EDR Contact: 09/08/2014
	Data Release Frequency: Quarterly

FTTS INSP: FIFRA/ TSCA Tracking System - FIFRA (Federal Insecticide, Fungicide, & Rodenticide Act)/TSCA (Toxic Substances Control Act)
A listing of FIFRA/TSCA Tracking System (FTTS) inspections and enforcements.

Date of Government Version: 04/09/2009	Source: EPA
Date Data Arrived at EDR: 04/16/2009	Telephone: 202-566-1667
Date Made Active in Reports: 05/11/2009	Last EDR Contact: 05/22/2014
Number of Days to Update: 25	Next Scheduled EDR Contact: 09/08/2014
	Data Release Frequency: Quarterly

HIST FTTS: FIFRA/TSCA Tracking System Administrative Case Listing

A complete administrative case listing from the FIFRA/TSCA Tracking System (FTTS) for all ten EPA regions. The information was obtained from the National Compliance Database (NCDB). NCDB supports the implementation of FIFRA (Federal Insecticide, Fungicide, and Rodenticide Act) and TSCA (Toxic Substances Control Act). Some EPA regions are now closing out records. Because of that, and the fact that some EPA regions are not providing EPA Headquarters with updated records, it was decided to create a HIST FTTS database. It included records that may not be included in the newer FTTS database updates. This database is no longer updated.

Date of Government Version: 10/19/2006	Source: Environmental Protection Agency
Date Data Arrived at EDR: 03/01/2007	Telephone: 202-564-2501
Date Made Active in Reports: 04/10/2007	Last EDR Contact: 12/17/2007
Number of Days to Update: 40	Next Scheduled EDR Contact: 03/17/2008
	Data Release Frequency: No Update Planned

HIST FTTS INSP: FIFRA/TSCA Tracking System Inspection & Enforcement Case Listing

A complete inspection and enforcement case listing from the FIFRA/TSCA Tracking System (FTTS) for all ten EPA regions. The information was obtained from the National Compliance Database (NCDB). NCDB supports the implementation of FIFRA (Federal Insecticide, Fungicide, and Rodenticide Act) and TSCA (Toxic Substances Control Act). Some EPA regions are now closing out records. Because of that, and the fact that some EPA regions are not providing EPA Headquarters with updated records, it was decided to create a HIST FTTS database. It included records that may not be included in the newer FTTS database updates. This database is no longer updated.

Date of Government Version: 10/19/2006	Source: Environmental Protection Agency
Date Data Arrived at EDR: 03/01/2007	Telephone: 202-564-2501
Date Made Active in Reports: 04/10/2007	Last EDR Contact: 12/17/2008
Number of Days to Update: 40	Next Scheduled EDR Contact: 03/17/2008
	Data Release Frequency: No Update Planned

GOVERNMENT RECORDS SEARCHED / DATA CURRENCY TRACKING

SSTS: Section 7 Tracking Systems

Section 7 of the Federal Insecticide, Fungicide and Rodenticide Act, as amended (92 Stat. 829) requires all registered pesticide-producing establishments to submit a report to the Environmental Protection Agency by March 1st each year. Each establishment must report the types and amounts of pesticides, active ingredients and devices being produced, and those having been produced and sold or distributed in the past year.

Date of Government Version: 12/31/2009	Source: EPA
Date Data Arrived at EDR: 12/10/2010	Telephone: 202-564-4203
Date Made Active in Reports: 02/25/2011	Last EDR Contact: 04/29/2014
Number of Days to Update: 77	Next Scheduled EDR Contact: 08/11/2014
	Data Release Frequency: Annually

ICIS: Integrated Compliance Information System

The Integrated Compliance Information System (ICIS) supports the information needs of the national enforcement and compliance program as well as the unique needs of the National Pollutant Discharge Elimination System (NPDES) program.

Date of Government Version: 07/20/2011	Source: Environmental Protection Agency
Date Data Arrived at EDR: 11/10/2011	Telephone: 202-564-5088
Date Made Active in Reports: 01/10/2012	Last EDR Contact: 10/09/2014
Number of Days to Update: 61	Next Scheduled EDR Contact: 07/21/2014
	Data Release Frequency: Quarterly

PADS: PCB Activity Database System

PCB Activity Database. PADS Identifies generators, transporters, commercial storers and/or brokers and disposers of PCB's who are required to notify the EPA of such activities.

Date of Government Version: 06/01/2013	Source: EPA
Date Data Arrived at EDR: 07/17/2013	Telephone: 202-566-0500
Date Made Active in Reports: 11/01/2013	Last EDR Contact: 04/18/2014
Number of Days to Update: 107	Next Scheduled EDR Contact: 07/28/2014
	Data Release Frequency: Annually

MLTS: Material Licensing Tracking System

MLTS is maintained by the Nuclear Regulatory Commission and contains a list of approximately 8,100 sites which possess or use radioactive materials and which are subject to NRC licensing requirements. To maintain currency, EDR contacts the Agency on a quarterly basis.

Date of Government Version: 07/22/2013	Source: Nuclear Regulatory Commission
Date Data Arrived at EDR: 08/02/2013	Telephone: 301-415-7169
Date Made Active in Reports: 11/01/2013	Last EDR Contact: 03/10/2014
Number of Days to Update: 91	Next Scheduled EDR Contact: 06/23/2014
	Data Release Frequency: Quarterly

RADINFO: Radiation Information Database

The Radiation Information Database (RADINFO) contains information about facilities that are regulated by U.S. Environmental Protection Agency (EPA) regulations for radiation and radioactivity.

Date of Government Version: 01/09/2014	Source: Environmental Protection Agency
Date Data Arrived at EDR: 01/10/2014	Telephone: 202-343-9775
Date Made Active in Reports: 03/12/2014	Last EDR Contact: 04/09/2014
Number of Days to Update: 61	Next Scheduled EDR Contact: 07/21/2014
	Data Release Frequency: Quarterly

FINDS: Facility Index System/Facility Registry System

Facility Index System. FINDS contains both facility information and 'pointers' to other sources that contain more detail. EDR includes the following FINDS databases in this report: PCS (Permit Compliance System), AIRS (Aerometric Information Retrieval System), DOCKET (Enforcement Docket used to manage and track information on civil judicial enforcement cases for all environmental statutes), FURS (Federal Underground Injection Control), C-DOCKET (Criminal Docket System used to track criminal enforcement actions for all environmental statutes), FFIS (Federal Facilities Information System), STATE (State Environmental Laws and Statutes), and PADS (PCB Activity Data System).

GOVERNMENT RECORDS SEARCHED / DATA CURRENCY TRACKING

Date of Government Version: 11/18/2013
Date Data Arrived at EDR: 02/27/2014
Date Made Active in Reports: 03/12/2014
Number of Days to Update: 13

Source: EPA
Telephone: (415) 947-8000
Last EDR Contact: 03/14/2014
Next Scheduled EDR Contact: 06/23/2014
Data Release Frequency: Quarterly

RAATS: RCRA Administrative Action Tracking System

RCRA Administration Action Tracking System. RAATS contains records based on enforcement actions issued under RCRA pertaining to major violators and includes administrative and civil actions brought by the EPA. For administration actions after September 30, 1995, data entry in the RAATS database was discontinued. EPA will retain a copy of the database for historical records. It was necessary to terminate RAATS because a decrease in agency resources made it impossible to continue to update the information contained in the database.

Date of Government Version: 04/17/1995
Date Data Arrived at EDR: 07/03/1995
Date Made Active in Reports: 08/07/1995
Number of Days to Update: 35

Source: EPA
Telephone: 202-564-4104
Last EDR Contact: 06/02/2008
Next Scheduled EDR Contact: 09/01/2008
Data Release Frequency: No Update Planned

RMP: Risk Management Plans

When Congress passed the Clean Air Act Amendments of 1990, it required EPA to publish regulations and guidance for chemical accident prevention at facilities using extremely hazardous substances. The Risk Management Program Rule (RMP Rule) was written to implement Section 112(r) of these amendments. The rule, which built upon existing industry codes and standards, requires companies of all sizes that use certain flammable and toxic substances to develop a Risk Management Program, which includes a(n): Hazard assessment that details the potential effects of an accidental release, an accident history of the last five years, and an evaluation of worst-case and alternative accidental releases; Prevention program that includes safety precautions and maintenance, monitoring, and employee training measures; and Emergency response program that spells out emergency health care, employee training measures and procedures for informing the public and response agencies (e.g the fire department) should an accident occur.

Date of Government Version: 11/01/2013
Date Data Arrived at EDR: 12/12/2013
Date Made Active in Reports: 02/13/2014
Number of Days to Update: 63

Source: Environmental Protection Agency
Telephone: 202-564-8600
Last EDR Contact: 04/28/2014
Next Scheduled EDR Contact: 08/11/2014
Data Release Frequency: Varies

BRS: Biennial Reporting System

The Biennial Reporting System is a national system administered by the EPA that collects data on the generation and management of hazardous waste. BRS captures detailed data from two groups: Large Quantity Generators (LQG) and Treatment, Storage, and Disposal Facilities.

Date of Government Version: 12/31/2011
Date Data Arrived at EDR: 02/26/2013
Date Made Active in Reports: 04/19/2013
Number of Days to Update: 52

Source: EPA/NTIS
Telephone: 800-424-9346
Last EDR Contact: 05/30/2014
Next Scheduled EDR Contact: 09/08/2014
Data Release Frequency: Biennially

FEMA UST: Underground Storage Tank Listing

A listing of all FEMA owned underground storage tanks.

Date of Government Version: 01/01/2010
Date Data Arrived at EDR: 02/16/2010
Date Made Active in Reports: 04/12/2010
Number of Days to Update: 55

Source: FEMA
Telephone: 202-646-5797
Last EDR Contact: 04/15/2014
Next Scheduled EDR Contact: 07/28/2014
Data Release Frequency: Varies

COAL ASH EPA: Coal Combustion Residues Surface Impoundments List

A listing of coal combustion residues surface impoundments with high hazard potential ratings.

GOVERNMENT RECORDS SEARCHED / DATA CURRENCY TRACKING

Date of Government Version: 08/17/2010
Date Data Arrived at EDR: 01/03/2011
Date Made Active in Reports: 03/21/2011
Number of Days to Update: 77

Source: Environmental Protection Agency
Telephone: N/A
Last EDR Contact: 03/11/2014
Next Scheduled EDR Contact: 06/23/2014
Data Release Frequency: Varies

FEDERAL FACILITY: Federal Facility Site Information listing

A listing of National Priority List (NPL) and Base Realignment and Closure (BRAC) sites found in the Comprehensive Environmental Response, Compensation and Liability Information System (CERCLIS) Database where EPA Federal Facilities Restoration and Reuse Office is involved in cleanup activities.

Date of Government Version: 05/31/2013
Date Data Arrived at EDR: 07/08/2013
Date Made Active in Reports: 12/06/2013
Number of Days to Update: 151

Source: Environmental Protection Agency
Telephone: 703-603-8704
Last EDR Contact: 04/11/2014
Next Scheduled EDR Contact: 07/21/2014
Data Release Frequency: Varies

US FIN ASSUR: Financial Assurance Information

All owners and operators of facilities that treat, store, or dispose of hazardous waste are required to provide proof that they will have sufficient funds to pay for the clean up, closure, and post-closure care of their facilities.

Date of Government Version: 02/25/2014
Date Data Arrived at EDR: 02/27/2014
Date Made Active in Reports: 04/09/2014
Number of Days to Update: 41

Source: Environmental Protection Agency
Telephone: 202-566-1917
Last EDR Contact: 05/16/2014
Next Scheduled EDR Contact: 09/01/2014
Data Release Frequency: Quarterly

US HIST CDL: National Clandestine Laboratory Register

A listing of clandestine drug lab locations. The U.S. Department of Justice ("the Department") provides this web site as a public service. It contains addresses of some locations where law enforcement agencies reported they found chemicals or other items that indicated the presence of either clandestine drug laboratories or dumpsites. In most cases, the source of the entries is not the Department, and the Department has not verified the entry and does not guarantee its accuracy. Members of the public must verify the accuracy of all entries by, for example, contacting local law enforcement and local health departments.

Date of Government Version: 09/01/2007
Date Data Arrived at EDR: 11/19/2008
Date Made Active in Reports: 03/30/2009
Number of Days to Update: 131

Source: Drug Enforcement Administration
Telephone: 202-307-1000
Last EDR Contact: 03/04/2014
Next Scheduled EDR Contact: 06/16/2014
Data Release Frequency: No Update Planned

PCB TRANSFORMER: PCB Transformer Registration Database

The database of PCB transformer registrations that includes all PCB registration submittals.

Date of Government Version: 02/01/2011
Date Data Arrived at EDR: 10/19/2011
Date Made Active in Reports: 01/10/2012
Number of Days to Update: 83

Source: Environmental Protection Agency
Telephone: 202-566-0517
Last EDR Contact: 05/02/2014
Next Scheduled EDR Contact: 08/11/2014
Data Release Frequency: Varies

EPA WATCH LIST: EPA WATCH LIST

EPA maintains a "Watch List" to facilitate dialogue between EPA, state and local environmental agencies on enforcement matters relating to facilities with alleged violations identified as either significant or high priority. Being on the Watch List does not mean that the facility has actually violated the law only that an investigation by EPA or a state or local environmental agency has led those organizations to allege that an unproven violation has in fact occurred. Being on the Watch List does not represent a higher level of concern regarding the alleged violations that were detected, but instead indicates cases requiring additional dialogue between EPA, state and local agencies - primarily because of the length of time the alleged violation has gone unaddressed or unresolved.

GOVERNMENT RECORDS SEARCHED / DATA CURRENCY TRACKING

Date of Government Version: 06/30/2013
Date Data Arrived at EDR: 08/13/2013
Date Made Active in Reports: 09/13/2013
Number of Days to Update: 31

Source: Environmental Protection Agency
Telephone: 617-520-3000
Last EDR Contact: 05/16/2014
Next Scheduled EDR Contact: 08/25/2014
Data Release Frequency: Quarterly

PRP: Potentially Responsible Parties

A listing of verified Potentially Responsible Parties

Date of Government Version: 04/15/2013
Date Data Arrived at EDR: 07/03/2013
Date Made Active in Reports: 09/13/2013
Number of Days to Update: 72

Source: EPA
Telephone: 202-564-6023
Last EDR Contact: 04/04/2014
Next Scheduled EDR Contact: 07/14/2014
Data Release Frequency: Quarterly

2020 COR ACTION: 2020 Corrective Action Program List

The EPA has set ambitious goals for the RCRA Corrective Action program by creating the 2020 Corrective Action Universe. This RCRA cleanup baseline includes facilities expected to need corrective action. The 2020 universe contains a wide variety of sites. Some properties are heavily contaminated while others were contaminated but have since been cleaned up. Still others have not been fully investigated yet, and may require little or no remediation. Inclusion in the 2020 Universe does not necessarily imply failure on the part of a facility to meet its RCRA obligations.

Date of Government Version: 11/11/2011
Date Data Arrived at EDR: 05/18/2012
Date Made Active in Reports: 05/25/2012
Number of Days to Update: 7

Source: Environmental Protection Agency
Telephone: 703-308-4044
Last EDR Contact: 05/16/2014
Next Scheduled EDR Contact: 08/25/2014
Data Release Frequency: Varies

LEAD SMELTER 1: Lead Smelter Sites

A listing of former lead smelter site locations.

Date of Government Version: 01/29/2013
Date Data Arrived at EDR: 02/14/2013
Date Made Active in Reports: 02/27/2013
Number of Days to Update: 13

Source: Environmental Protection Agency
Telephone: 703-603-8787
Last EDR Contact: 04/04/2014
Next Scheduled EDR Contact: 07/21/2014
Data Release Frequency: Varies

LEAD SMELTER 2: Lead Smelter Sites

A list of several hundred sites in the U.S. where secondary lead smelting was done from 1931 and 1964. These sites may pose a threat to public health through ingestion or inhalation of contaminated soil or dust

Date of Government Version: 04/05/2001
Date Data Arrived at EDR: 10/27/2010
Date Made Active in Reports: 12/02/2010
Number of Days to Update: 36

Source: American Journal of Public Health
Telephone: 703-305-6451
Last EDR Contact: 12/02/2009
Next Scheduled EDR Contact: N/A
Data Release Frequency: No Update Planned

SCRD DRYCLEANERS: State Coalition for Remediation of Drycleaners Listing

The State Coalition for Remediation of Drycleaners was established in 1998, with support from the U.S. EPA Office of Superfund Remediation and Technology Innovation. It is comprised of representatives of states with established drycleaner remediation programs. Currently the member states are Alabama, Connecticut, Florida, Illinois, Kansas, Minnesota, Missouri, North Carolina, Oregon, South Carolina, Tennessee, Texas, and Wisconsin.

Date of Government Version: 03/07/2011
Date Data Arrived at EDR: 03/09/2011
Date Made Active in Reports: 05/02/2011
Number of Days to Update: 54

Source: Environmental Protection Agency
Telephone: 615-532-8599
Last EDR Contact: 04/21/2014
Next Scheduled EDR Contact: 08/04/2014
Data Release Frequency: Varies

GOVERNMENT RECORDS SEARCHED / DATA CURRENCY TRACKING

COAL ASH DOE: Sleam-Electric Plan Operation Data

A listing of power plants that store ash in surface ponds.

Date of Government Version: 12/31/2005	Source: Department of Energy
Date Data Arrived at EDR: 08/07/2009	Telephone: 202-586-8719
Date Made Active in Reports: 10/22/2009	Last EDR Contact: 04/18/2014
Number of Days to Update: 76	Next Scheduled EDR Contact: 07/28/2014
	Data Release Frequency: Varies

US AIRS (AFS): Aerometric Information Retrieval System Facility Subsystem (AFS)

The database is a sub-system of Aerometric Information Retrieval System (AIRS). AFS contains compliance data on air pollution point sources regulated by the U.S. EPA and/or state and local air regulatory agencies. This information comes from source reports by various stationary sources of air pollution, such as electric power plants, steel mills, factories, and universities, and provides information about the air pollutants they produce. Action, air program, air program pollutant, and general level plant data. It is used to track emissions and compliance data from industrial plants.

Date of Government Version: 10/23/2013	Source: EPA
Date Data Arrived at EDR: 11/06/2013	Telephone: 202-564-5962
Date Made Active in Reports: 12/06/2013	Last EDR Contact: 03/31/2014
Number of Days to Update: 30	Next Scheduled EDR Contact: 07/14/2014
	Data Release Frequency: Annually

US AIRS MINOR: Air Facility System Data

A listing of minor source facilities.

Date of Government Version: 10/23/2013	Source: EPA
Date Data Arrived at EDR: 11/06/2013	Telephone: 202-564-5962
Date Made Active in Reports: 12/06/2013	Last EDR Contact: 03/31/2014
Number of Days to Update: 30	Next Scheduled EDR Contact: 07/14/2014
	Data Release Frequency: Annually

STATE AND LOCAL RECORDS

HIST CAL-SITES: Calsites Database

The Calsites database contains potential or confirmed hazardous substance release properties. In 1996, California EPA reevaluated and significantly reduced the number of sites in the Calsites database. No longer updated by the state agency. It has been replaced by ENVIROSTOR.

Date of Government Version: 08/08/2005	Source: Department of Toxic Substance Control
Date Data Arrived at EDR: 08/03/2006	Telephone: 916-323-3400
Date Made Active in Reports: 08/24/2006	Last EDR Contact: 02/23/2009
Number of Days to Update: 21	Next Scheduled EDR Contact: 05/25/2009
	Data Release Frequency: No Update Planned

CA BOND EXP. PLAN: Bond Expenditure Plan

Department of Health Services developed a site-specific expenditure plan as the basis for an appropriation of Hazardous Substance Cleanup Bond Act funds. It is not updated.

Date of Government Version: 01/01/1989	Source: Department of Health Services
Date Data Arrived at EDR: 07/27/1994	Telephone: 916-255-2118
Date Made Active in Reports: 08/02/1994	Last EDR Contact: 05/31/1994
Number of Days to Update: 6	Next Scheduled EDR Contact: N/A
	Data Release Frequency: No Update Planned

SCH: School Property Evaluation Program

This category contains proposed and existing school sites that are being evaluated by DTSC for possible hazardous materials contamination. In some cases, these properties may be listed in the CalSites category depending on the level of threat to public health and safety or the environment they pose.

GOVERNMENT RECORDS SEARCHED / DATA CURRENCY TRACKING

Date of Government Version: 05/05/2014
Date Data Arrived at EDR: 05/06/2014
Date Made Active in Reports: 05/19/2014
Number of Days to Update: 13

Source: Department of Toxic Substances Control
Telephone: 916-323-3400
Last EDR Contact: 05/06/2014
Next Scheduled EDR Contact: 08/18/2014
Data Release Frequency: Quarterly

TOXIC PITS: Toxic Pits Cleanup Act Sites

Toxic PITS Cleanup Act Sites. TOXIC PITS identifies sites suspected of containing hazardous substances where cleanup has not yet been completed.

Date of Government Version: 07/01/1995
Date Data Arrived at EDR: 08/30/1995
Date Made Active in Reports: 09/26/1995
Number of Days to Update: 27

Source: State Water Resources Control Board
Telephone: 916-227-4364
Last EDR Contact: 01/26/2009
Next Scheduled EDR Contact: 04/27/2009
Data Release Frequency: No Update Planned

SWF/LF (SWIS): Solid Waste Information System

Active, Closed and Inactive Landfills. SWF/LF records typically contain an inventory of solid waste disposal facilities or landfills. These may be active or inactive facilities or open dumps that failed to meet RCRA Section 4004 criteria for solid waste landfills or disposal sites.

Date of Government Version: 05/19/2014
Date Data Arrived at EDR: 05/20/2014
Date Made Active in Reports: 05/22/2014
Number of Days to Update: 2

Source: Department of Resources Recycling and Recovery
Telephone: 916-341-6320
Last EDR Contact: 05/20/2014
Next Scheduled EDR Contact: 09/01/2014
Data Release Frequency: Quarterly

WMUDS/SWAT: Waste Management Unit Database

Waste Management Unit Database System. WMUDS is used by the State Water Resources Control Board staff and the Regional Water Quality Control Boards for program tracking and inventory of waste management units. WMUDS is composed of the following databases: Facility Information, Scheduled Inspections Information, Waste Management Unit Information, SWAT Program Information, SWAT Report Summary Information, SWAT Report Summary Data, Chapter 15 (formerly Subchapter 15) Information, Chapter 15 Monitoring Parameters, TPCA Program Information, RCRA Program Information, Closure Information, and Interested Parties Information.

Date of Government Version: 04/01/2000
Date Data Arrived at EDR: 04/10/2000
Date Made Active in Reports: 05/10/2000
Number of Days to Update: 30

Source: State Water Resources Control Board
Telephone: 916-227-4448
Last EDR Contact: 05/07/2014
Next Scheduled EDR Contact: 08/25/2014
Data Release Frequency: No Update Planned

UIC: UIC Listing

A listing of wells identified as underground injection wells, in the California Oil and Gas Wells database.

Date of Government Version: 01/15/2014
Date Data Arrived at EDR: 03/18/2014
Date Made Active in Reports: 04/24/2014
Number of Days to Update: 37

Source: Department of Conservation
Telephone: 916-445-2408
Last EDR Contact: 03/18/2014
Next Scheduled EDR Contact: 06/30/2014
Data Release Frequency: Varies

WDS: Waste Discharge System

Sites which have been issued waste discharge requirements.

Date of Government Version: 06/19/2007
Date Data Arrived at EDR: 06/20/2007
Date Made Active in Reports: 06/29/2007
Number of Days to Update: 9

Source: State Water Resources Control Board
Telephone: 916-341-5227
Last EDR Contact: 05/22/2014
Next Scheduled EDR Contact: 09/08/2014
Data Release Frequency: Quarterly

GOVERNMENT RECORDS SEARCHED / DATA CURRENCY TRACKING

NPDES: NPDES Permits Listing

A listing of NPDES permits, including stormwater.

Date of Government Version: 05/19/2014	Source: State Water Resources Control Board
Date Data Arrived at EDR: 05/20/2014	Telephone: 916-445-9379
Date Made Active in Reports: 05/28/2014	Last EDR Contact: 05/20/2014
Number of Days to Update: 8	Next Scheduled EDR Contact: 09/01/2014
	Data Release Frequency: Quarterly

CORTESE: "Cortese" Hazardous Waste & Substances Sites List

The sites for the list are designated by the State Water Resource Control Board (LUST), the Integrated Waste Board (SWF/LS), and the Department of Toxic Substances Control (Cal-Sites).

Date of Government Version: 03/31/2014	Source: CAL EPA/Office of Emergency Information
Date Data Arrived at EDR: 04/02/2014	Telephone: 916-323-3400
Date Made Active in Reports: 04/29/2014	Last EDR Contact: 04/01/2014
Number of Days to Update: 27	Next Scheduled EDR Contact: 07/14/2014
	Data Release Frequency: Quarterly

HIST CORTESE: Hazardous Waste & Substance Site List

The sites for the list are designated by the State Water Resource Control Board [LUST], the Integrated Waste Board [SWF/LS], and the Department of Toxic Substances Control [CAL SITES]. This listing is no longer updated by the state agency.

Date of Government Version: 04/01/2001	Source: Department of Toxic Substances Control
Date Data Arrived at EDR: 01/22/2009	Telephone: 916-323-3400
Date Made Active in Reports: 04/08/2009	Last EDR Contact: 01/22/2009
Number of Days to Update: 76	Next Scheduled EDR Contact: N/A
	Data Release Frequency: No Update Planned

SWRCY: Recycler Database

A listing of recycling facilities in California.

Date of Government Version: 03/17/2014	Source: Department of Conservation
Date Data Arrived at EDR: 03/18/2014	Telephone: 916-323-3836
Date Made Active in Reports: 04/24/2014	Last EDR Contact: 03/18/2014
Number of Days to Update: 37	Next Scheduled EDR Contact: 06/30/2014
	Data Release Frequency: Quarterly

LUST: Geotracker's Leaking Underground Fuel Tank Report

Leaking Underground Storage Tank Incident Reports. LUST records contain an inventory of reported leaking underground storage tank incidents. Not all states maintain these records, and the information stored varies by state. For more information on a particular leaking underground storage tank sites, please contact the appropriate regulatory agency.

Date of Government Version: 05/01/2014	Source: State Water Resources Control Board
Date Data Arrived at EDR: 05/01/2014	Telephone: see region list
Date Made Active in Reports: 05/13/2014	Last EDR Contact: 05/01/2014
Number of Days to Update: 12	Next Scheduled EDR Contact: 06/30/2014
	Data Release Frequency: Quarterly

LUST REG 1: Active Toxic Site Investigation

Del Norte, Humboldt, Lake, Mendocino, Modoc, Siskiyou, Sonoma, Trinity counties. For more current information, please refer to the State Water Resources Control Board's LUST database.

Date of Government Version: 02/01/2001	Source: California Regional Water Quality Control Board North Coast (1)
Date Data Arrived at EDR: 02/28/2001	Telephone: 707-570-3769
Date Made Active in Reports: 03/29/2001	Last EDR Contact: 08/01/2011
Number of Days to Update: 29	Next Scheduled EDR Contact: 11/14/2011
	Data Release Frequency: No Update Planned

GOVERNMENT RECORDS SEARCHED / DATA CURRENCY TRACKING

LUST REG 2: Fuel Leak List

Leaking Underground Storage Tank locations. Alameda, Contra Costa, Marin, Napa, San Francisco, San Mateo, Santa Clara, Solano, Sonoma counties.

Date of Government Version: 09/30/2004
Date Data Arrived at EDR: 10/20/2004
Date Made Active in Reports: 11/19/2004
Number of Days to Update: 30

Source: California Regional Water Quality Control Board San Francisco Bay Region (2)
Telephone: 510-622-2433
Last EDR Contact: 09/19/2011
Next Scheduled EDR Contact: 01/02/2012
Data Release Frequency: Quarterly

LUST REG 3: Leaking Underground Storage Tank Database

Leaking Underground Storage Tank locations. Monterey, San Benito, San Luis Obispo, Santa Barbara, Santa Cruz counties.

Date of Government Version: 05/19/2003
Date Data Arrived at EDR: 05/19/2003
Date Made Active in Reports: 06/02/2003
Number of Days to Update: 14

Source: California Regional Water Quality Control Board Central Coast Region (3)
Telephone: 805-542-4786
Last EDR Contact: 07/18/2011
Next Scheduled EDR Contact: 10/31/2011
Data Release Frequency: No Update Planned

LUST REG 4: Underground Storage Tank Leak List

Los Angeles, Ventura counties. For more current information, please refer to the State Water Resources Control Board's LUST database.

Date of Government Version: 09/07/2004
Date Data Arrived at EDR: 09/07/2004
Date Made Active in Reports: 10/12/2004
Number of Days to Update: 35

Source: California Regional Water Quality Control Board Los Angeles Region (4)
Telephone: 213-576-6710
Last EDR Contact: 09/06/2011
Next Scheduled EDR Contact: 12/19/2011
Data Release Frequency: No Update Planned

LUST REG 5: Leaking Underground Storage Tank Database

Leaking Underground Storage Tank locations. Alameda, Alpine, Amador, Butte, Colusa, Contra Costa, Calveras, El Dorado, Fresno, Glenn, Kern, Kings, Lake, Lassen, Madera, Mariposa, Merced, Modoc, Napa, Nevada, Placer, Plumas, Sacramento, San Joaquin, Shasta, Solano, Stanislaus, Sutter, Tehama, Tulare, Tuolumne, Yolo, Yuba counties.

Date of Government Version: 07/01/2008
Date Data Arrived at EDR: 07/22/2008
Date Made Active in Reports: 07/31/2008
Number of Days to Update: 9

Source: California Regional Water Quality Control Board Central Valley Region (5)
Telephone: 916-464-4834
Last EDR Contact: 07/01/2011
Next Scheduled EDR Contact: 10/17/2011
Data Release Frequency: No Update Planned

LUST REG 6V: Leaking Underground Storage Tank Case Listing

Leaking Underground Storage Tank locations. Inyo, Kern, Los Angeles, Mono, San Bernardino counties.

Date of Government Version: 06/07/2005
Date Data Arrived at EDR: 06/07/2005
Date Made Active in Reports: 06/29/2005
Number of Days to Update: 22

Source: California Regional Water Quality Control Board Victorville Branch Office (6)
Telephone: 760-241-7365
Last EDR Contact: 09/12/2011
Next Scheduled EDR Contact: 12/26/2011
Data Release Frequency: No Update Planned

LUST REG 7: Leaking Underground Storage Tank Case Listing

Leaking Underground Storage Tank locations. Imperial, Riverside, San Diego, Santa Barbara counties.

Date of Government Version: 02/26/2004
Date Data Arrived at EDR: 02/26/2004
Date Made Active in Reports: 03/24/2004
Number of Days to Update: 27

Source: California Regional Water Quality Control Board Colorado River Basin Region (7)
Telephone: 760-776-8943
Last EDR Contact: 08/01/2011
Next Scheduled EDR Contact: 11/14/2011
Data Release Frequency: No Update Planned

LUST REG 8: Leaking Underground Storage Tanks

California Regional Water Quality Control Board Santa Ana Region (8). For more current information, please refer to the State Water Resources Control Board's LUST database.

GOVERNMENT RECORDS SEARCHED / DATA CURRENCY TRACKING

Date of Government Version: 02/14/2005
Date Data Arrived at EDR: 02/15/2005
Date Made Active in Reports: 03/28/2005
Number of Days to Update: 41

Source: California Regional Water Quality Control Board Santa Ana Region (8)
Telephone: 909-782-4496
Last EDR Contact: 08/15/2011
Next Scheduled EDR Contact: 11/28/2011
Data Release Frequency: Varies

LUST REG 9: Leaking Underground Storage Tank Report

Orange, Riverside, San Diego counties. For more current information, please refer to the State Water Resources Control Board's LUST database.

Date of Government Version: 03/01/2001
Date Data Arrived at EDR: 04/23/2001
Date Made Active in Reports: 05/21/2001
Number of Days to Update: 28

Source: California Regional Water Quality Control Board San Diego Region (9)
Telephone: 858-637-5595
Last EDR Contact: 09/26/2011
Next Scheduled EDR Contact: 01/09/2012
Data Release Frequency: No Update Planned

LUST REG 6L: Leaking Underground Storage Tank Case Listing

For more current information, please refer to the State Water Resources Control Board's LUST database.

Date of Government Version: 09/09/2003
Date Data Arrived at EDR: 09/10/2003
Date Made Active in Reports: 10/07/2003
Number of Days to Update: 27

Source: California Regional Water Quality Control Board Lahontan Region (6)
Telephone: 530-542-5572
Last EDR Contact: 09/12/2011
Next Scheduled EDR Contact: 12/26/2011
Data Release Frequency: No Update Planned

CA FID UST: Facility Inventory Database

The Facility Inventory Database (FID) contains a historical listing of active and inactive underground storage tank locations from the State Water Resource Control Board. Refer to local/county source for current data.

Date of Government Version: 10/31/1994
Date Data Arrived at EDR: 09/05/1995
Date Made Active in Reports: 09/29/1995
Number of Days to Update: 24

Source: California Environmental Protection Agency
Telephone: 916-341-5851
Last EDR Contact: 12/28/1998
Next Scheduled EDR Contact: N/A
Data Release Frequency: No Update Planned

SLIC: Statewide SLIC Cases

The SLIC (Spills, Leaks, Investigations and Cleanup) program is designed to protect and restore water quality from spills, leaks, and similar discharges.

Date of Government Version: 05/01/2014
Date Data Arrived at EDR: 05/01/2014
Date Made Active in Reports: 05/13/2014
Number of Days to Update: 12

Source: State Water Resources Control Board
Telephone: 866-480-1028
Last EDR Contact: 05/01/2014
Next Scheduled EDR Contact: 06/30/2014
Data Release Frequency: Varies

SLIC REG 1: Active Toxic Site Investigations

The SLIC (Spills, Leaks, Investigations and Cleanup) program is designed to protect and restore water quality from spills, leaks, and similar discharges.

Date of Government Version: 04/03/2003
Date Data Arrived at EDR: 04/07/2003
Date Made Active in Reports: 04/25/2003
Number of Days to Update: 18

Source: California Regional Water Quality Control Board, North Coast Region (1)
Telephone: 707-576-2220
Last EDR Contact: 08/01/2011
Next Scheduled EDR Contact: 11/14/2011
Data Release Frequency: No Update Planned

SLIC REG 2: Spills, Leaks, Investigation & Cleanup Cost Recovery Listing

The SLIC (Spills, Leaks, Investigations and Cleanup) program is designed to protect and restore water quality from spills, leaks, and similar discharges.

GOVERNMENT RECORDS SEARCHED / DATA CURRENCY TRACKING

Date of Government Version: 09/30/2004
Date Data Arrived at EDR: 10/20/2004
Date Made Active in Reports: 11/19/2004
Number of Days to Update: 30

Source: Regional Water Quality Control Board San Francisco Bay Region (2)
Telephone: 510-286-0457
Last EDR Contact: 09/19/2011
Next Scheduled EDR Contact: 01/02/2012
Data Release Frequency: Quarterly

SLIC REG 3: Spills, Leaks, Investigation & Cleanup Cost Recovery Listing

The SLIC (Spills, Leaks, Investigations and Cleanup) program is designed to protect and restore water quality from spills, leaks, and similar discharges.

Date of Government Version: 05/18/2006
Date Data Arrived at EDR: 05/18/2006
Date Made Active in Reports: 06/15/2006
Number of Days to Update: 28

Source: California Regional Water Quality Control Board Central Coast Region (3)
Telephone: 805-549-3147
Last EDR Contact: 07/18/2011
Next Scheduled EDR Contact: 10/31/2011
Data Release Frequency: Semi-Annually

SLIC REG 4: Spills, Leaks, Investigation & Cleanup Cost Recovery Listing

The SLIC (Spills, Leaks, Investigations and Cleanup) program is designed to protect and restore water quality from spills, leaks, and similar discharges.

Date of Government Version: 11/17/2004
Date Data Arrived at EDR: 11/18/2004
Date Made Active in Reports: 01/04/2005
Number of Days to Update: 47

Source: Region Water Quality Control Board Los Angeles Region (4)
Telephone: 213-576-6600
Last EDR Contact: 07/01/2011
Next Scheduled EDR Contact: 10/17/2011
Data Release Frequency: Varies

SLIC REG 5: Spills, Leaks, Investigation & Cleanup Cost Recovery Listing

The SLIC (Spills, Leaks, Investigations and Cleanup) program is designed to protect and restore water quality from spills, leaks, and similar discharges.

Date of Government Version: 04/01/2005
Date Data Arrived at EDR: 04/05/2005
Date Made Active in Reports: 04/21/2005
Number of Days to Update: 16

Source: Regional Water Quality Control Board Central Valley Region (5)
Telephone: 916-464-3291
Last EDR Contact: 09/12/2011
Next Scheduled EDR Contact: 12/26/2011
Data Release Frequency: Semi-Annually

SLIC REG 6V: Spills, Leaks, Investigation & Cleanup Cost Recovery Listing

The SLIC (Spills, Leaks, Investigations and Cleanup) program is designed to protect and restore water quality from spills, leaks, and similar discharges.

Date of Government Version: 05/24/2005
Date Data Arrived at EDR: 05/25/2005
Date Made Active in Reports: 06/16/2005
Number of Days to Update: 22

Source: Regional Water Quality Control Board, Victorville Branch
Telephone: 619-241-6583
Last EDR Contact: 08/15/2011
Next Scheduled EDR Contact: 11/28/2011
Data Release Frequency: Semi-Annually

SLIC REG 6L: SLIC Sites

The SLIC (Spills, Leaks, Investigations and Cleanup) program is designed to protect and restore water quality from spills, leaks, and similar discharges.

Date of Government Version: 09/07/2004
Date Data Arrived at EDR: 09/07/2004
Date Made Active in Reports: 10/12/2004
Number of Days to Update: 35

Source: California Regional Water Quality Control Board, Lahontan Region
Telephone: 530-542-5574
Last EDR Contact: 08/15/2011
Next Scheduled EDR Contact: 11/28/2011
Data Release Frequency: No Update Planned

SLIC REG 7: SLIC List

The SLIC (Spills, Leaks, Investigations and Cleanup) program is designed to protect and restore water quality from spills, leaks, and similar discharges.

GOVERNMENT RECORDS SEARCHED / DATA CURRENCY TRACKING

Date of Government Version: 11/24/2004
Date Data Arrived at EDR: 11/29/2004
Date Made Active in Reports: 01/04/2005
Number of Days to Update: 36

Source: California Regional Quality Control Board, Colorado River Basin Region
Telephone: 760-346-7491
Last EDR Contact: 08/01/2011
Next Scheduled EDR Contact: 11/14/2011
Data Release Frequency: No Update Planned

SLIC REG 8: Spills, Leaks, Investigation & Cleanup Cost Recovery Listing

The SLIC (Spills, Leaks, Investigations and Cleanup) program is designed to protect and restore water quality from spills, leaks, and similar discharges.

Date of Government Version: 04/03/2008
Date Data Arrived at EDR: 04/03/2008
Date Made Active in Reports: 04/14/2008
Number of Days to Update: 11

Source: California Region Water Quality Control Board Santa Ana Region (8)
Telephone: 951-782-3298
Last EDR Contact: 09/12/2011
Next Scheduled EDR Contact: 12/26/2011
Data Release Frequency: Semi-Annually

SLIC REG 9: Spills, Leaks, Investigation & Cleanup Cost Recovery Listing

The SLIC (Spills, Leaks, Investigations and Cleanup) program is designed to protect and restore water quality from spills, leaks, and similar discharges.

Date of Government Version: 09/10/2007
Date Data Arrived at EDR: 09/11/2007
Date Made Active in Reports: 09/28/2007
Number of Days to Update: 17

Source: California Regional Water Quality Control Board San Diego Region (9)
Telephone: 858-467-2980
Last EDR Contact: 08/08/2011
Next Scheduled EDR Contact: 11/21/2011
Data Release Frequency: Annually

UST: Active UST Facilities

Active UST facilities gathered from the local regulatory agencies

Date of Government Version: 03/17/2014
Date Data Arrived at EDR: 03/19/2014
Date Made Active in Reports: 04/25/2014
Number of Days to Update: 37

Source: SWRCB
Telephone: 916-341-5851
Last EDR Contact: 03/19/2014
Next Scheduled EDR Contact: 06/30/2014
Data Release Frequency: Semi-Annually

UST MENDOCINO: Mendocino County UST Database

A listing of underground storage tank locations in Mendocino County.

Date of Government Version: 09/23/2009
Date Data Arrived at EDR: 09/23/2009
Date Made Active in Reports: 10/01/2009
Number of Days to Update: 8

Source: Department of Public Health
Telephone: 707-463-4466
Last EDR Contact: 03/03/2014
Next Scheduled EDR Contact: 06/16/2014
Data Release Frequency: Annually

HIST UST: Hazardous Substance Storage Container Database

The Hazardous Substance Storage Container Database is a historical listing of UST sites. Refer to local/county source for current data.

Date of Government Version: 10/15/1990
Date Data Arrived at EDR: 01/25/1991
Date Made Active in Reports: 02/12/1991
Number of Days to Update: 18

Source: State Water Resources Control Board
Telephone: 916-341-5851
Last EDR Contact: 07/26/2001
Next Scheduled EDR Contact: N/A
Data Release Frequency: No Update Planned

LIENS: Environmental Liens Listing

A listing of property locations with environmental liens for California where DTSC is a lien holder.

Date of Government Version: 05/05/2014
Date Data Arrived at EDR: 05/06/2014
Date Made Active in Reports: 05/19/2014
Number of Days to Update: 13

Source: Department of Toxic Substances Control
Telephone: 916-323-3400
Last EDR Contact: 03/10/2014
Next Scheduled EDR Contact: 06/23/2014
Data Release Frequency: Varies

GOVERNMENT RECORDS SEARCHED / DATA CURRENCY TRACKING

SWEEPS UST: SWEEPS UST Listing

Statewide Environmental Evaluation and Planning System. This underground storage tank listing was updated and maintained by a company contacted by the SWRCB in the early 1990's. The listing is no longer updated or maintained. The local agency is the contact for more information on a site on the SWEEPS list.

Date of Government Version: 06/01/1994	Source: State Water Resources Control Board
Date Data Arrived at EDR: 07/07/2005	Telephone: N/A
Date Made Active in Reports: 08/11/2005	Last EDR Contact: 06/03/2005
Number of Days to Update: 35	Next Scheduled EDR Contact: N/A
	Data Release Frequency: No Update Planned

CHMIRS: California Hazardous Material Incident Report System

California Hazardous Material Incident Reporting System. CHMIRS contains information on reported hazardous material incidents (accidental releases or spills).

Date of Government Version: 02/04/2014	Source: Office of Emergency Services
Date Data Arrived at EDR: 04/29/2014	Telephone: 916-845-8400
Date Made Active in Reports: 05/09/2014	Last EDR Contact: 04/29/2014
Number of Days to Update: 10	Next Scheduled EDR Contact: 08/11/2014
	Data Release Frequency: Varies

LDS: Land Disposal Sites Listing

The Land Disposal program regulates of waste discharge to land for treatment, storage and disposal in waste management units.

Date of Government Version: 05/01/2014	Source: State Water Quality Control Board
Date Data Arrived at EDR: 05/01/2014	Telephone: 866-480-1028
Date Made Active in Reports: 05/13/2014	Last EDR Contact: 05/01/2014
Number of Days to Update: 12	Next Scheduled EDR Contact: 06/30/2014
	Data Release Frequency: Quarterly

MCS: Military Cleanup Sites Listing

The State Water Resources Control Board and nine Regional Water Quality Control Boards partner with the Department of Defense (DoD) through the Defense and State Memorandum of Agreement (DSMOA) to oversee the investigation and remediation of water quality issues at military facilities.

Date of Government Version: 05/01/2014	Source: State Water Resources Control Board
Date Data Arrived at EDR: 05/01/2014	Telephone: 866-480-1028
Date Made Active in Reports: 05/13/2014	Last EDR Contact: 05/01/2014
Number of Days to Update: 12	Next Scheduled EDR Contact: 06/30/2014
	Data Release Frequency: Quarterly

AST: Aboveground Petroleum Storage Tank Facilities

A listing of aboveground storage tank petroleum storage tank locations.

Date of Government Version: 08/01/2009	Source: California Environmental Protection Agency
Date Data Arrived at EDR: 09/10/2009	Telephone: 916-327-5092
Date Made Active in Reports: 10/01/2009	Last EDR Contact: 04/07/2014
Number of Days to Update: 21	Next Scheduled EDR Contact: 07/21/2014
	Data Release Frequency: Quarterly

NOTIFY 65: Proposition 65 Records

Listings of all Proposition 65 incidents reported to counties by the State Water Resources Control Board and the Regional Water Quality Control Board. This database is no longer updated by the reporting agency.

Date of Government Version: 10/21/1993	Source: State Water Resources Control Board
Date Data Arrived at EDR: 11/01/1993	Telephone: 916-445-3846
Date Made Active in Reports: 11/19/1993	Last EDR Contact: 04/07/2014
Number of Days to Update: 18	Next Scheduled EDR Contact: 07/07/2014
	Data Release Frequency: No Update Planned

GOVERNMENT RECORDS SEARCHED / DATA CURRENCY TRACKING

DEED: Deed Restriction Listing

Site Mitigation and Brownfields Reuse Program Facility Sites with Deed Restrictions & Hazardous Waste Management Program Facility Sites with Deed / Land Use Restriction. The DTSC Site Mitigation and Brownfields Reuse Program (SMBRP) list includes sites cleaned up under the program's oversight and generally does not include current or former hazardous waste facilities that required a hazardous waste facility permit. The list represents deed restrictions that are active. Some sites have multiple deed restrictions. The DTSC Hazardous Waste Management Program (HWMP) has developed a list of current or former hazardous waste facilities that have a recorded land use restriction at the local county recorder's office. The land use restrictions on this list were required by the DTSC HWMP as a result of the presence of hazardous substances that remain on site after the facility (or part of the facility) has been closed or cleaned up. The types of land use restriction include deed notice, deed restriction, or a land use restriction that binds current and future owners.

Date of Government Version: 03/10/2014	Source: DTSC and SWRCB
Date Data Arrived at EDR: 03/11/2014	Telephone: 916-323-3400
Date Made Active in Reports: 04/10/2014	Last EDR Contact: 03/11/2014
Number of Days to Update: 30	Next Scheduled EDR Contact: 06/23/2014
	Data Release Frequency: Semi-Annually

VCP: Voluntary Cleanup Program Properties

Contains low threat level properties with either confirmed or unconfirmed releases and the project proponents have request that DTSC oversee investigation and/or cleanup activities and have agreed to provide coverage for DTSC's costs.

Date of Government Version: 05/05/2014	Source: Department of Toxic Substances Control
Date Data Arrived at EDR: 05/06/2014	Telephone: 916-323-3400
Date Made Active in Reports: 05/19/2014	Last EDR Contact: 05/06/2014
Number of Days to Update: 13	Next Scheduled EDR Contact: 08/18/2014
	Data Release Frequency: Quarterly

DRYCLEANERS: Cleaner Facilities

A list of drycleaner related facilities that have EPA ID numbers. These are facilities with certain SIC codes: power laundries, family and commercial; garment pressing and cleaner's agents; linen supply; coin-operated laundries and cleaning; drycleaning plants, except rugs; carpet and upholster cleaning; industrial launderers; laundry and garment services.

Date of Government Version: 09/10/2013	Source: Department of Toxic Substance Control
Date Data Arrived at EDR: 09/11/2013	Telephone: 916-327-4498
Date Made Active in Reports: 10/16/2013	Last EDR Contact: 03/10/2014
Number of Days to Update: 35	Next Scheduled EDR Contact: 06/23/2014
	Data Release Frequency: Annually

WIP: Well Investigation Program Case List

Well Investigation Program case in the San Gabriel and San Fernando Valley area.

Date of Government Version: 07/03/2009	Source: Los Angeles Water Quality Control Board
Date Data Arrived at EDR: 07/21/2009	Telephone: 213-576-6726
Date Made Active in Reports: 08/03/2009	Last EDR Contact: 03/31/2014
Number of Days to Update: 13	Next Scheduled EDR Contact: 07/14/2014
	Data Release Frequency: Varies

CDL: Clandestine Drug Labs

A listing of drug lab locations. Listing of a location in this database does not indicate that any illegal drug lab materials were or were not present there, and does not constitute a determination that the location either requires or does not require additional cleanup work.

Date of Government Version: 12/31/2013	Source: Department of Toxic Substances Control
Date Data Arrived at EDR: 02/28/2014	Telephone: 916-255-6504
Date Made Active in Reports: 03/20/2014	Last EDR Contact: 04/10/2014
Number of Days to Update: 20	Next Scheduled EDR Contact: 07/28/2014
	Data Release Frequency: Varies

GOVERNMENT RECORDS SEARCHED / DATA CURRENCY TRACKING

ENF: Enforcement Action Listing

A listing of Water Board Enforcement Actions. Formal is everything except Oral/Verbal Communication, Notice of Violation, Expedited Payment Letter, and Staff Enforcement Letter.

Date of Government Version: 02/25/2014	Source: State Water Resources Control Board
Date Data Arrived at EDR: 02/27/2014	Telephone: 916-445-9379
Date Made Active in Reports: 03/18/2014	Last EDR Contact: 04/28/2014
Number of Days to Update: 19	Next Scheduled EDR Contact: 08/11/2014
	Data Release Frequency: Varies

RESPONSE: State Response Sites

Identifies confirmed release sites where DTSC is involved in remediation, either in a lead or oversight capacity. These confirmed release sites are generally high-priority and high potential risk.

Date of Government Version: 05/05/2014	Source: Department of Toxic Substances Control
Date Data Arrived at EDR: 05/06/2014	Telephone: 916-323-3400
Date Made Active in Reports: 05/19/2014	Last EDR Contact: 05/06/2014
Number of Days to Update: 13	Next Scheduled EDR Contact: 08/18/2014
	Data Release Frequency: Quarterly

HAZNET: Facility and Manifest Data

Facility and Manifest Data. The data is extracted from the copies of hazardous waste manifests received each year by the DTSC. The annual volume of manifests is typically 700,000 - 1,000,000 annually, representing approximately 350,000 - 500,000 shipments. Data are from the manifests submitted without correction, and therefore many contain some invalid values for data elements such as generator ID, TSD ID, waste category, and disposal method.

Date of Government Version: 12/31/2012	Source: California Environmental Protection Agency
Date Data Arrived at EDR: 07/16/2013	Telephone: 916-255-1136
Date Made Active in Reports: 08/26/2013	Last EDR Contact: 04/18/2014
Number of Days to Update: 41	Next Scheduled EDR Contact: 07/28/2014
	Data Release Frequency: Annually

EMI: Emissions Inventory Data

Toxics and criteria pollutant emissions data collected by the ARB and local air pollution agencies.

Date of Government Version: 12/31/2012	Source: California Air Resources Board
Date Data Arrived at EDR: 03/25/2014	Telephone: 916-322-2990
Date Made Active in Reports: 04/28/2014	Last EDR Contact: 03/25/2014
Number of Days to Update: 34	Next Scheduled EDR Contact: 07/07/2014
	Data Release Frequency: Varies

HAULERS: Registered Waste Tire Haulers Listing

A listing of registered waste tire haulers.

Date of Government Version: 02/18/2014	Source: Integrated Waste Management Board
Date Data Arrived at EDR: 02/20/2014	Telephone: 916-341-6422
Date Made Active in Reports: 03/27/2014	Last EDR Contact: 05/19/2014
Number of Days to Update: 35	Next Scheduled EDR Contact: 09/01/2014
	Data Release Frequency: Varies

ENVIROSTOR: EnviroStor Database

The Department of Toxic Substances Control's (DTSC's) Site Mitigation and Brownfields Reuse Program's (SMBRP's) EnviroStor database identifies sites that have known contamination or sites for which there may be reasons to investigate further. The database includes the following site types: Federal Superfund sites (National Priorities List (NPL)); State Response, including Military Facilities and State Superfund; Voluntary Cleanup; and School sites. EnviroStor provides similar information to the information that was available in CalSites, and provides additional site information, including, but not limited to, identification of formerly-contaminated properties that have been released for reuse, properties where environmental deed restrictions have been recorded to prevent inappropriate land uses, and risk characterization information that is used to assess potential impacts to public health and the environment at contaminated sites.

GOVERNMENT RECORDS SEARCHED / DATA CURRENCY TRACKING

Date of Government Version: 05/05/2014
Date Data Arrived at EDR: 05/06/2014
Date Made Active in Reports: 05/19/2014
Number of Days to Update: 13

Source: Department of Toxic Substances Control
Telephone: 916-323-3400
Last EDR Contact: 05/06/2014
Next Scheduled EDR Contact: 08/18/2014
Data Release Frequency: Quarterly

HWP: EnviroStor Permitted Facilities Listing

Detailed information on permitted hazardous waste facilities and corrective action ("cleanups") tracked in EnviroStor.

Date of Government Version: 02/24/2014
Date Data Arrived at EDR: 02/25/2014
Date Made Active in Reports: 03/18/2014
Number of Days to Update: 21

Source: Department of Toxic Substances Control
Telephone: 916-323-3400
Last EDR Contact: 05/28/2014
Next Scheduled EDR Contact: 09/08/2014
Data Release Frequency: Quarterly

PROC: Certified Processors Database

A listing of certified processors.

Date of Government Version: 03/17/2014
Date Data Arrived at EDR: 03/18/2014
Date Made Active in Reports: 04/24/2014
Number of Days to Update: 37

Source: Department of Conservation
Telephone: 916-323-3836
Last EDR Contact: 03/18/2014
Next Scheduled EDR Contact: 06/30/2014
Data Release Frequency: Quarterly

RGA LF: Recovered Government Archive Solid Waste Facilities List

The EDR Recovered Government Archive Landfill database provides a list of landfills derived from historical databases and includes many records that no longer appear in current government lists. Compiled from Records formerly available from the Department of Resources Recycling and Recovery in California.

Date of Government Version: N/A
Date Data Arrived at EDR: 07/01/2013
Date Made Active in Reports: 01/13/2014
Number of Days to Update: 196

Source: Department of Resources Recycling and Recovery
Telephone: N/A
Last EDR Contact: 06/01/2012
Next Scheduled EDR Contact: N/A
Data Release Frequency: Varies

RGA LUST: Recovered Government Archive Leaking Underground Storage Tank

The EDR Recovered Government Archive Leaking Underground Storage Tank database provides a list of LUST incidents derived from historical databases and includes many records that no longer appear in current government lists. Compiled from Records formerly available from the State Water Resources Control Board in California.

Date of Government Version: N/A
Date Data Arrived at EDR: 07/01/2013
Date Made Active in Reports: 12/30/2013
Number of Days to Update: 182

Source: State Water Resources Control Board
Telephone: N/A
Last EDR Contact: 06/01/2012
Next Scheduled EDR Contact: N/A
Data Release Frequency: Varies

MWMP: Medical Waste Management Program Listing

The Medical Waste Management Program (MWMP) ensures the proper handling and disposal of medical waste by permitting and inspecting medical waste Offsite Treatment Facilities (PDF) and Transfer Stations (PDF) throughout the state. MWMP also oversees all Medical Waste Transporters.

Date of Government Version: 02/21/2014
Date Data Arrived at EDR: 03/12/2014
Date Made Active in Reports: 04/14/2014
Number of Days to Update: 33

Source: Department of Public Health
Telephone: 916-558-1784
Last EDR Contact: 03/10/2014
Next Scheduled EDR Contact: 06/23/2014
Data Release Frequency: Varies

HWT: Registered Hazardous Waste Transporter Database

A listing of hazardous waste transporters. In California, unless specifically exempted, it is unlawful for any person to transport hazardous wastes unless the person holds a valid registration issued by DTSC. A hazardous waste transporter registration is valid for one year and is assigned a unique registration number.

GOVERNMENT RECORDS SEARCHED / DATA CURRENCY TRACKING

Date of Government Version: 04/14/2014
Date Data Arrived at EDR: 04/15/2014
Date Made Active in Reports: 04/24/2014
Number of Days to Update: 9

Source: Department of Toxic Substances Control
Telephone: 916-440-7145
Last EDR Contact: 04/15/2014
Next Scheduled EDR Contact: 07/28/2014
Data Release Frequency: Quarterly

TRIBAL RECORDS

INDIAN RESERV: Indian Reservations

This map layer portrays Indian administered lands of the United States that have any area equal to or greater than 640 acres.

Date of Government Version: 12/31/2005
Date Data Arrived at EDR: 12/08/2006
Date Made Active in Reports: 01/11/2007
Number of Days to Update: 34

Source: USGS
Telephone: 202-208-3710
Last EDR Contact: 04/18/2014
Next Scheduled EDR Contact: 07/28/2014
Data Release Frequency: Semi-Annually

INDIAN ODI: Report on the Status of Open Dumps on Indian Lands

Location of open dumps on Indian land.

Date of Government Version: 12/31/1998
Date Data Arrived at EDR: 12/03/2007
Date Made Active in Reports: 01/24/2008
Number of Days to Update: 52

Source: Environmental Protection Agency
Telephone: 703-308-8245
Last EDR Contact: 05/02/2014
Next Scheduled EDR Contact: 08/18/2014
Data Release Frequency: Varies

INDIAN LUST R9: Leaking Underground Storage Tanks on Indian Land

LUSTs on Indian land in Arizona, California, New Mexico and Nevada

Date of Government Version: 03/01/2013
Date Data Arrived at EDR: 03/01/2013
Date Made Active in Reports: 04/12/2013
Number of Days to Update: 42

Source: Environmental Protection Agency
Telephone: 415-972-3372
Last EDR Contact: 04/28/2014
Next Scheduled EDR Contact: 08/11/2014
Data Release Frequency: Quarterly

INDIAN LUST R4: Leaking Underground Storage Tanks on Indian Land

LUSTs on Indian land in Florida, Mississippi and North Carolina.

Date of Government Version: 11/21/2013
Date Data Arrived at EDR: 11/26/2013
Date Made Active in Reports: 02/24/2014
Number of Days to Update: 90

Source: EPA Region 4
Telephone: 404-562-8677
Last EDR Contact: 04/22/2014
Next Scheduled EDR Contact: 08/11/2014
Data Release Frequency: Semi-Annually

INDIAN LUST R7: Leaking Underground Storage Tanks on Indian Land

LUSTs on Indian land in Iowa, Kansas, and Nebraska

Date of Government Version: 02/20/2014
Date Data Arrived at EDR: 02/21/2014
Date Made Active in Reports: 04/24/2014
Number of Days to Update: 62

Source: EPA Region 7
Telephone: 913-551-7003
Last EDR Contact: 04/28/2014
Next Scheduled EDR Contact: 08/11/2014
Data Release Frequency: Varies

INDIAN LUST R6: Leaking Underground Storage Tanks on Indian Land

LUSTs on Indian land in New Mexico and Oklahoma.

Date of Government Version: 09/12/2011
Date Data Arrived at EDR: 09/13/2011
Date Made Active in Reports: 11/11/2011
Number of Days to Update: 59

Source: EPA Region 6
Telephone: 214-665-6597
Last EDR Contact: 02/21/2014
Next Scheduled EDR Contact: 05/12/2014
Data Release Frequency: Varies

GOVERNMENT RECORDS SEARCHED / DATA CURRENCY TRACKING

INDIAN LUST R1: Leaking Underground Storage Tanks on Indian Land

A listing of leaking underground storage tank locations on Indian Land.

Date of Government Version: 02/01/2013	Source: EPA Region 1
Date Data Arrived at EDR: 05/01/2013	Telephone: 617-918-1313
Date Made Active in Reports: 11/01/2013	Last EDR Contact: 05/02/2014
Number of Days to Update: 184	Next Scheduled EDR Contact: 08/11/2014
	Data Release Frequency: Varies

INDIAN LUST R10: Leaking Underground Storage Tanks on Indian Land

LUSTs on Indian land in Alaska, Idaho, Oregon and Washington.

Date of Government Version: 11/06/2013	Source: EPA Region 10
Date Data Arrived at EDR: 11/07/2013	Telephone: 206-553-2857
Date Made Active in Reports: 12/06/2013	Last EDR Contact: 04/28/2014
Number of Days to Update: 29	Next Scheduled EDR Contact: 08/11/2014
	Data Release Frequency: Quarterly

INDIAN LUST R5: Leaking Underground Storage Tanks on Indian Land

Leaking underground storage tanks located on Indian Land in Michigan, Minnesota and Wisconsin.

Date of Government Version: 02/13/2014	Source: EPA, Region 5
Date Data Arrived at EDR: 02/14/2014	Telephone: 312-886-7439
Date Made Active in Reports: 02/24/2014	Last EDR Contact: 04/28/2014
Number of Days to Update: 10	Next Scheduled EDR Contact: 08/11/2014
	Data Release Frequency: Varies

INDIAN LUST R8: Leaking Underground Storage Tanks on Indian Land

LUSTs on Indian land in Colorado, Montana, North Dakota, South Dakota, Utah and Wyoming.

Date of Government Version: 08/27/2012	Source: EPA Region 8
Date Data Arrived at EDR: 08/28/2012	Telephone: 303-312-6271
Date Made Active in Reports: 10/16/2012	Last EDR Contact: 04/28/2014
Number of Days to Update: 49	Next Scheduled EDR Contact: 08/11/2014
	Data Release Frequency: Quarterly

INDIAN UST R1: Underground Storage Tanks on Indian Land

The Indian Underground Storage Tank (UST) database provides information about underground storage tanks on Indian land in EPA Region 1 (Connecticut, Maine, Massachusetts, New Hampshire, Rhode Island, Vermont and ten Tribal Nations).

Date of Government Version: 02/01/2013	Source: EPA, Region 1
Date Data Arrived at EDR: 05/01/2013	Telephone: 617-918-1313
Date Made Active in Reports: 01/27/2014	Last EDR Contact: 05/02/2014
Number of Days to Update: 271	Next Scheduled EDR Contact: 08/11/2014
	Data Release Frequency: Varies

INDIAN UST R4: Underground Storage Tanks on Indian Land

The Indian Underground Storage Tank (UST) database provides information about underground storage tanks on Indian land in EPA Region 4 (Alabama, Florida, Georgia, Kentucky, Mississippi, North Carolina, South Carolina, Tennessee and Tribal Nations).

Date of Government Version: 11/21/2013	Source: EPA Region 4
Date Data Arrived at EDR: 11/26/2013	Telephone: 404-562-9424
Date Made Active in Reports: 02/24/2014	Last EDR Contact: 04/22/2014
Number of Days to Update: 90	Next Scheduled EDR Contact: 08/11/2014
	Data Release Frequency: Semi-Annually

INDIAN UST R5: Underground Storage Tanks on Indian Land

The Indian Underground Storage Tank (UST) database provides information about underground storage tanks on Indian land in EPA Region 5 (Michigan, Minnesota and Wisconsin and Tribal Nations).

GOVERNMENT RECORDS SEARCHED / DATA CURRENCY TRACKING

Date of Government Version: 02/13/2014
Date Data Arrived at EDR: 02/14/2014
Date Made Active in Reports: 02/24/2014
Number of Days to Update: 10

Source: EPA Region 5
Telephone: 312-886-6136
Last EDR Contact: 04/28/2014
Next Scheduled EDR Contact: 08/11/2014
Data Release Frequency: Varies

INDIAN UST R6: Underground Storage Tanks on Indian Land

The Indian Underground Storage Tank (UST) database provides information about underground storage tanks on Indian land in EPA Region 6 (Louisiana, Arkansas, Oklahoma, New Mexico, Texas and 65 Tribes).

Date of Government Version: 01/29/2014
Date Data Arrived at EDR: 01/29/2014
Date Made Active in Reports: 03/12/2014
Number of Days to Update: 42

Source: EPA Region 6
Telephone: 214-665-7591
Last EDR Contact: 01/27/2014
Next Scheduled EDR Contact: 05/12/2014
Data Release Frequency: Semi-Annually

INDIAN UST R7: Underground Storage Tanks on Indian Land

The Indian Underground Storage Tank (UST) database provides information about underground storage tanks on Indian land in EPA Region 7 (Iowa, Kansas, Missouri, Nebraska, and 9 Tribal Nations).

Date of Government Version: 02/20/2014
Date Data Arrived at EDR: 02/21/2014
Date Made Active in Reports: 04/24/2014
Number of Days to Update: 62

Source: EPA Region 7
Telephone: 913-551-7003
Last EDR Contact: 04/28/2014
Next Scheduled EDR Contact: 08/11/2014
Data Release Frequency: Varies

INDIAN UST R8: Underground Storage Tanks on Indian Land

The Indian Underground Storage Tank (UST) database provides information about underground storage tanks on Indian land in EPA Region 8 (Colorado, Montana, North Dakota, South Dakota, Utah, Wyoming and 27 Tribal Nations).

Date of Government Version: 07/29/2013
Date Data Arrived at EDR: 08/01/2013
Date Made Active in Reports: 11/01/2013
Number of Days to Update: 92

Source: EPA Region 8
Telephone: 303-312-6137
Last EDR Contact: 04/28/2014
Next Scheduled EDR Contact: 08/11/2014
Data Release Frequency: Quarterly

INDIAN UST R10: Underground Storage Tanks on Indian Land

The Indian Underground Storage Tank (UST) database provides information about underground storage tanks on Indian land in EPA Region 10 (Alaska, Idaho, Oregon, Washington, and Tribal Nations).

Date of Government Version: 02/05/2013
Date Data Arrived at EDR: 02/06/2013
Date Made Active in Reports: 04/12/2013
Number of Days to Update: 65

Source: EPA Region 10
Telephone: 206-553-2857
Last EDR Contact: 04/28/2014
Next Scheduled EDR Contact: 08/11/2014
Data Release Frequency: Quarterly

INDIAN UST R9: Underground Storage Tanks on Indian Land

The Indian Underground Storage Tank (UST) database provides information about underground storage tanks on Indian land in EPA Region 9 (Arizona, California, Hawaii, Nevada, the Pacific Islands, and Tribal Nations).

Date of Government Version: 07/29/2013
Date Data Arrived at EDR: 07/30/2013
Date Made Active in Reports: 12/06/2013
Number of Days to Update: 129

Source: EPA Region 9
Telephone: 415-972-3368
Last EDR Contact: 04/28/2014
Next Scheduled EDR Contact: 08/11/2014
Data Release Frequency: Quarterly

INDIAN VCP R7: Voluntary Cleanup Priority Listing

A listing of voluntary cleanup priority sites located on Indian Land located in Region 7.

GOVERNMENT RECORDS SEARCHED / DATA CURRENCY TRACKING

Date of Government Version: 03/20/2008
Date Data Arrived at EDR: 04/22/2008
Date Made Active in Reports: 05/19/2008
Number of Days to Update: 27

Source: EPA, Region 7
Telephone: 913-551-7365
Last EDR Contact: 04/20/2009
Next Scheduled EDR Contact: 07/20/2009
Data Release Frequency: Varies

INDIAN VCP R1: Voluntary Cleanup Priority Listing

A listing of voluntary cleanup priority sites located on Indian Land located in Region 1.

Date of Government Version: 09/17/2013
Date Data Arrived at EDR: 10/01/2013
Date Made Active in Reports: 12/06/2013
Number of Days to Update: 66

Source: EPA, Region 1
Telephone: 617-918-1102
Last EDR Contact: 04/01/2014
Next Scheduled EDR Contact: 07/14/2014
Data Release Frequency: Varies

EDR PROPRIETARY RECORDS

EDR MGP: EDR Proprietary Manufactured Gas Plants

The EDR Proprietary Manufactured Gas Plant Database includes records of coal gas plants (manufactured gas plants) compiled by EDR's researchers. Manufactured gas sites were used in the United States from the 1800's to 1950's to produce a gas that could be distributed and used as fuel. These plants used whale oil, rosin, coal, or a mixture of coal, oil, and water that also produced a significant amount of waste. Many of the byproducts of the gas production, such as coal tar (oily waste containing volatile and non-volatile chemicals), sludges, oils and other compounds are potentially hazardous to human health and the environment. The byproduct from this process was frequently disposed of directly at the plant site and can remain or spread slowly, serving as a continuous source of soil and groundwater contamination.

Date of Government Version: N/A
Date Data Arrived at EDR: N/A
Date Made Active in Reports: N/A
Number of Days to Update: N/A

Source: EDR, Inc.
Telephone: N/A
Last EDR Contact: N/A
Next Scheduled EDR Contact: N/A
Data Release Frequency: No Update Planned

EDR US Hist Auto Stat: EDR Exclusive Historic Gas Stations

EDR has searched selected national collections of business directories and has collected listings of potential gas station/filling station/service station sites that were available to EDR researchers. EDR's review was limited to those categories of sources that might, in EDR's opinion, include gas station/filling station/service station establishments. The categories reviewed included, but were not limited to gas, gas station, gasoline station, filling station, auto, automobile repair, auto service station, service station, etc. This database falls within a category of information EDR classifies as "High Risk Historical Records", or HRHR. EDR's HRHR effort presents unique and sometimes proprietary data about past sites and operations that typically create environmental concerns, but may not show up in current government records searches.

Date of Government Version: N/A
Date Data Arrived at EDR: N/A
Date Made Active in Reports: N/A
Number of Days to Update: N/A

Source: EDR, Inc.
Telephone: N/A
Last EDR Contact: N/A
Next Scheduled EDR Contact: N/A
Data Release Frequency: Varies

EDR US Hist Cleaners: EDR Exclusive Historic Dry Cleaners

EDR has searched selected national collections of business directories and has collected listings of potential dry cleaner sites that were available to EDR researchers. EDR's review was limited to those categories of sources that might, in EDR's opinion, include dry cleaning establishments. The categories reviewed included, but were not limited to dry cleaners, cleaners, laundry, laundromat, cleaning/laundry, wash & dry etc. This database falls within a category of information EDR classifies as "High Risk Historical Records", or HRHR. EDR's HRHR effort presents unique and sometimes proprietary data about past sites and operations that typically create environmental concerns, but may not show up in current government records searches.

Date of Government Version: N/A
Date Data Arrived at EDR: N/A
Date Made Active in Reports: N/A
Number of Days to Update: N/A

Source: EDR, Inc.
Telephone: N/A
Last EDR Contact: N/A
Next Scheduled EDR Contact: N/A
Data Release Frequency: Varies

GOVERNMENT RECORDS SEARCHED / DATA CURRENCY TRACKING

EDR US Hist Auto Stat: EDR Proprietary Historic Gas Stations - Cole

Date of Government Version: N/A	Source: N/A
Date Data Arrived at EDR: N/A	Telephone: N/A
Date Made Active in Reports: N/A	Last EDR Contact: N/A
Number of Days to Update: N/A	Next Scheduled EDR Contact: N/A
	Data Release Frequency: Varies

EDR US Hist Cleaners: EDR Proprietary Historic Dry Cleaners - Cole

Date of Government Version: N/A	Source: N/A
Date Data Arrived at EDR: N/A	Telephone: N/A
Date Made Active in Reports: N/A	Last EDR Contact: N/A
Number of Days to Update: N/A	Next Scheduled EDR Contact: N/A
	Data Release Frequency: Varies

COUNTY RECORDS

ALAMEDA COUNTY:

Contaminated Sites

A listing of contaminated sites overseen by the Toxic Release Program (oil and groundwater contamination from chemical releases and spills) and the Leaking Underground Storage Tank Program (soil and ground water contamination from leaking petroleum USTs).

Date of Government Version: 04/22/2014	Source: Alameda County Environmental Health Services
Date Data Arrived at EDR: 04/24/2014	Telephone: 510-567-6700
Date Made Active in Reports: 05/09/2014	Last EDR Contact: 03/31/2014
Number of Days to Update: 15	Next Scheduled EDR Contact: 07/14/2014
	Data Release Frequency: Semi-Annually

Underground Tanks

Underground storage tank sites located in Alameda county.

Date of Government Version: 04/22/2014	Source: Alameda County Environmental Health Services
Date Data Arrived at EDR: 04/24/2014	Telephone: 510-567-6700
Date Made Active in Reports: 05/12/2014	Last EDR Contact: 03/31/2014
Number of Days to Update: 18	Next Scheduled EDR Contact: 07/14/2014
	Data Release Frequency: Semi-Annually

AMADOR COUNTY:

CUPA Facility List

Cupa Facility List

Date of Government Version: 03/24/2014	Source: Amador County Environmental Health
Date Data Arrived at EDR: 03/24/2014	Telephone: 209-223-6439
Date Made Active in Reports: 04/30/2014	Last EDR Contact: 03/24/2014
Number of Days to Update: 37	Next Scheduled EDR Contact: 06/23/2014
	Data Release Frequency: Varies

BUTTE COUNTY:

CUPA Facility Listing

Cupa facility list.

Date of Government Version: 08/01/2013	Source: Public Health Department
Date Data Arrived at EDR: 08/02/2013	Telephone: 530-538-7149
Date Made Active in Reports: 08/22/2013	Last EDR Contact: 04/10/2014
Number of Days to Update: 20	Next Scheduled EDR Contact: 07/28/2014
	Data Release Frequency: No Update Planned

CALVERAS COUNTY:

GOVERNMENT RECORDS SEARCHED / DATA CURRENCY TRACKING

CUPA Facility Listing

Cupa Facility Listing

Date of Government Version: 04/01/2014
Date Data Arrived at EDR: 04/03/2014
Date Made Active in Reports: 04/29/2014
Number of Days to Update: 26

Source: Calveras County Environmental Health
Telephone: 209-754-6399
Last EDR Contact: 03/31/2014
Next Scheduled EDR Contact: 07/14/2014
Data Release Frequency: Quarterly

COLUSA COUNTY:

CUPA Facility List

Cupa facility list.

Date of Government Version: 12/05/2013
Date Data Arrived at EDR: 12/05/2013
Date Made Active in Reports: 01/27/2014
Number of Days to Update: 53

Source: Health & Human Services
Telephone: 530-458-0396
Last EDR Contact: 05/30/2014
Next Scheduled EDR Contact: 08/25/2014
Data Release Frequency: Varies

CONTRA COSTA COUNTY:

Site List

List includes sites from the underground tank, hazardous waste generator and business plan/2185 programs.

Date of Government Version: 02/24/2014
Date Data Arrived at EDR: 02/25/2014
Date Made Active in Reports: 03/18/2014
Number of Days to Update: 21

Source: Contra Costa Health Services Department
Telephone: 925-646-2286
Last EDR Contact: 05/05/2014
Next Scheduled EDR Contact: 08/18/2014
Data Release Frequency: Semi-Annually

DEL NORTE COUNTY:

CUPA Facility List

Cupa Facility list

Date of Government Version: 05/05/2014
Date Data Arrived at EDR: 05/06/2014
Date Made Active in Reports: 05/13/2014
Number of Days to Update: 7

Source: Del Norte County Environmental Health Division
Telephone: 707-465-0426
Last EDR Contact: 05/05/2014
Next Scheduled EDR Contact: 08/18/2014
Data Release Frequency: Varies

EL DORADO COUNTY:

CUPA Facility List

CUPA facility list.

Date of Government Version: 02/20/2014
Date Data Arrived at EDR: 02/21/2014
Date Made Active in Reports: 03/20/2014
Number of Days to Update: 27

Source: El Dorado County Environmental Management Department
Telephone: 530-621-6623
Last EDR Contact: 05/05/2014
Next Scheduled EDR Contact: 08/18/2014
Data Release Frequency: Varies

FRESNO COUNTY:

GOVERNMENT RECORDS SEARCHED / DATA CURRENCY TRACKING

CUPA Resources List

Certified Unified Program Agency. CUPA's are responsible for implementing a unified hazardous materials and hazardous waste management regulatory program. The agency provides oversight of businesses that deal with hazardous materials, operate underground storage tanks or aboveground storage tanks.

Date of Government Version: 03/31/2014
Date Data Arrived at EDR: 04/15/2014
Date Made Active in Reports: 05/01/2014
Number of Days to Update: 16

Source: Dept. of Community Health
Telephone: 559-445-3271
Last EDR Contact: 04/14/2014
Next Scheduled EDR Contact: 07/28/2014
Data Release Frequency: Semi-Annually

HUMBOLDT COUNTY:

CUPA Facility List

CUPA facility list.

Date of Government Version: 03/20/2014
Date Data Arrived at EDR: 03/21/2014
Date Made Active in Reports: 04/28/2014
Number of Days to Update: 38

Source: Humboldt County Environmental Health
Telephone: N/A
Last EDR Contact: 05/22/2014
Next Scheduled EDR Contact: 09/08/2014
Data Release Frequency: Varies

IMPERIAL COUNTY:

CUPA Facility List

Cupa facility list.

Date of Government Version: 04/28/2014
Date Data Arrived at EDR: 04/30/2014
Date Made Active in Reports: 05/13/2014
Number of Days to Update: 13

Source: San Diego Border Field Office
Telephone: 760-339-2777
Last EDR Contact: 04/28/2014
Next Scheduled EDR Contact: 08/11/2014
Data Release Frequency: Varies

INYO COUNTY:

CUPA Facility List

Cupa facility list.

Date of Government Version: 09/10/2013
Date Data Arrived at EDR: 09/11/2013
Date Made Active in Reports: 10/14/2013
Number of Days to Update: 33

Source: Inyo County Environmental Health Services
Telephone: 760-878-0238
Last EDR Contact: 05/22/2014
Next Scheduled EDR Contact: 09/08/2014
Data Release Frequency: Varies

KERN COUNTY:

Underground Storage Tank Sites & Tank Listing

Kern County Sites and Tanks Listing.

Date of Government Version: 08/31/2010
Date Data Arrived at EDR: 09/01/2010
Date Made Active in Reports: 09/30/2010
Number of Days to Update: 29

Source: Kern County Environment Health Services Department
Telephone: 661-862-8700
Last EDR Contact: 05/12/2014
Next Scheduled EDR Contact: 08/25/2014
Data Release Frequency: Quarterly

KINGS COUNTY:

GOVERNMENT RECORDS SEARCHED / DATA CURRENCY TRACKING

CUPA Facility List

A listing of sites included in the county's Certified Unified Program Agency database. California's Secretary for Environmental Protection established the unified hazardous materials and hazardous waste regulatory program as required by chapter 6.11 of the California Health and Safety Code. The Unified Program consolidates the administration, permits, inspections, and enforcement activities.

Date of Government Version: 02/25/2014	Source: Kings County Department of Public Health
Date Data Arrived at EDR: 02/27/2014	Telephone: 559-584-1411
Date Made Active in Reports: 03/20/2014	Last EDR Contact: 05/27/2014
Number of Days to Update: 21	Next Scheduled EDR Contact: 09/08/2014
	Data Release Frequency: Varies

LAKE COUNTY:

CUPA Facility List

Cupa facility list

Date of Government Version: 04/22/2014	Source: Lake County Environmental Health
Date Data Arrived at EDR: 04/24/2014	Telephone: 707-263-1164
Date Made Active in Reports: 05/13/2014	Last EDR Contact: 04/21/2014
Number of Days to Update: 19	Next Scheduled EDR Contact: 08/04/2014
	Data Release Frequency: Varies

LOS ANGELES COUNTY:

San Gabriel Valley Areas of Concern

San Gabriel Valley areas where VOC contamination is at or above the MCL as designated by region 9 EPA office.

Date of Government Version: 03/30/2009	Source: EPA Region 9
Date Data Arrived at EDR: 03/31/2009	Telephone: 415-972-3178
Date Made Active in Reports: 10/23/2009	Last EDR Contact: 03/24/2014
Number of Days to Update: 206	Next Scheduled EDR Contact: 07/07/2014
	Data Release Frequency: No Update Planned

HMS: Street Number List

Industrial Waste and Underground Storage Tank Sites.

Date of Government Version: 12/06/2013	Source: Department of Public Works
Date Data Arrived at EDR: 01/28/2014	Telephone: 626-458-3517
Date Made Active in Reports: 03/17/2014	Last EDR Contact: 04/02/2014
Number of Days to Update: 48	Next Scheduled EDR Contact: 07/28/2014
	Data Release Frequency: Semi-Annually

List of Solid Waste Facilities

Solid Waste Facilities in Los Angeles County.

Date of Government Version: 04/21/2014	Source: La County Department of Public Works
Date Data Arrived at EDR: 04/22/2014	Telephone: 818-458-5185
Date Made Active in Reports: 05/19/2014	Last EDR Contact: 04/22/2014
Number of Days to Update: 27	Next Scheduled EDR Contact: 08/04/2014
	Data Release Frequency: Varies

City of Los Angeles Landfills

Landfills owned and maintained by the City of Los Angeles.

Date of Government Version: 03/05/2009	Source: Engineering & Construction Division
Date Data Arrived at EDR: 03/10/2009	Telephone: 213-473-7869
Date Made Active in Reports: 04/08/2009	Last EDR Contact: 04/17/2014
Number of Days to Update: 29	Next Scheduled EDR Contact: 08/04/2014
	Data Release Frequency: Varies

GOVERNMENT RECORDS SEARCHED / DATA CURRENCY TRACKING

Site Mitigation List

Industrial sites that have had some sort of spill or complaint.

Date of Government Version: 01/07/2014	Source: Community Health Services
Date Data Arrived at EDR: 02/25/2014	Telephone: 323-890-7806
Date Made Active in Reports: 03/25/2014	Last EDR Contact: 04/17/2014
Number of Days to Update: 28	Next Scheduled EDR Contact: 08/04/2014
	Data Release Frequency: Annually

City of El Segundo Underground Storage Tank

Underground storage tank sites located in El Segundo city.

Date of Government Version: 04/23/2014	Source: City of El Segundo Fire Department
Date Data Arrived at EDR: 04/25/2014	Telephone: 310-524-2236
Date Made Active in Reports: 05/22/2014	Last EDR Contact: 04/21/2014
Number of Days to Update: 27	Next Scheduled EDR Contact: 08/04/2014
	Data Release Frequency: Semi-Annually

City of Long Beach Underground Storage Tank

Underground storage tank sites located in the city of Long Beach.

Date of Government Version: 02/25/2014	Source: City of Long Beach Fire Department
Date Data Arrived at EDR: 02/27/2014	Telephone: 562-570-2563
Date Made Active in Reports: 04/14/2014	Last EDR Contact: 04/28/2014
Number of Days to Update: 46	Next Scheduled EDR Contact: 08/11/2014
	Data Release Frequency: Annually

City of Torrance Underground Storage Tank

Underground storage tank sites located in the city of Torrance.

Date of Government Version: 01/13/2014	Source: City of Torrance Fire Department
Date Data Arrived at EDR: 03/27/2014	Telephone: 310-618-2973
Date Made Active in Reports: 04/28/2014	Last EDR Contact: 04/14/2014
Number of Days to Update: 32	Next Scheduled EDR Contact: 07/28/2014
	Data Release Frequency: Semi-Annually

MADERA COUNTY:

CUPA Facility List

A listing of sites included in the county's Certified Unified Program Agency database. California's Secretary for Environmental Protection established the unified hazardous materials and hazardous waste regulatory program as required by chapter 6.11 of the California Health and Safety Code. The Unified Program consolidates the administration, permits, inspections, and enforcement activities.

Date of Government Version: 03/26/2014	Source: Madera County Environmental Health
Date Data Arrived at EDR: 03/27/2014	Telephone: 559-675-7823
Date Made Active in Reports: 04/29/2014	Last EDR Contact: 05/02/2014
Number of Days to Update: 33	Next Scheduled EDR Contact: 09/08/2014
	Data Release Frequency: Varies

MARIN COUNTY:

Underground Storage Tank Sites

Currently permitted USTs in Marin County.

Date of Government Version: 01/03/2014	Source: Public Works Department Waste Management
Date Data Arrived at EDR: 01/09/2014	Telephone: 415-499-6647
Date Made Active in Reports: 02/12/2014	Last EDR Contact: 04/07/2014
Number of Days to Update: 34	Next Scheduled EDR Contact: 07/21/2014
	Data Release Frequency: Semi-Annually

MERCED COUNTY:

GOVERNMENT RECORDS SEARCHED / DATA CURRENCY TRACKING

CUPA Facility List

CUPA facility list.

Date of Government Version: 03/10/2014
Date Data Arrived at EDR: 03/11/2014
Date Made Active in Reports: 04/10/2014
Number of Days to Update: 30

Source: Merced County Environmental Health
Telephone: 209-381-1094
Last EDR Contact: 05/27/2014
Next Scheduled EDR Contact: 09/08/2014
Data Release Frequency: Varies

MONO COUNTY:

CUPA Facility List

CUPA Facility List

Date of Government Version: 03/03/2014
Date Data Arrived at EDR: 03/04/2014
Date Made Active in Reports: 04/01/2014
Number of Days to Update: 38

Source: Mono County Health Department
Telephone: 760-932-5580
Last EDR Contact: 03/03/2014
Next Scheduled EDR Contact: 06/16/2014
Data Release Frequency: Varies

MONTEREY COUNTY:

CUPA Facility Listing

CUPA Program listing from the Environmental Health Division.

Date of Government Version: 03/18/2014
Date Data Arrived at EDR: 03/20/2014
Date Made Active in Reports: 04/25/2014
Number of Days to Update: 36

Source: Monterey County Health Department
Telephone: 831-796-1297
Last EDR Contact: 05/22/2014
Next Scheduled EDR Contact: 09/08/2014
Data Release Frequency: Varies

NAPA COUNTY:

Sites With Reported Contamination

A listing of leaking underground storage tank sites located in Napa county.

Date of Government Version: 12/05/2011
Date Data Arrived at EDR: 12/06/2011
Date Made Active in Reports: 02/07/2012
Number of Days to Update: 63

Source: Napa County Department of Environmental Management
Telephone: 707-253-4269
Last EDR Contact: 05/30/2014
Next Scheduled EDR Contact: 09/15/2014
Data Release Frequency: No Update Planned

Closed and Operating Underground Storage Tank Sites

Underground storage tank sites located in Napa county.

Date of Government Version: 01/15/2008
Date Data Arrived at EDR: 01/16/2008
Date Made Active in Reports: 02/08/2008
Number of Days to Update: 23

Source: Napa County Department of Environmental Management
Telephone: 707-253-4269
Last EDR Contact: 05/30/2014
Next Scheduled EDR Contact: 09/15/2014
Data Release Frequency: No Update Planned

NEVADA COUNTY:

CUPA Facility List

CUPA facility list.

GOVERNMENT RECORDS SEARCHED / DATA CURRENCY TRACKING

Date of Government Version: 11/06/2013
Date Data Arrived at EDR: 11/07/2013
Date Made Active in Reports: 12/04/2013
Number of Days to Update: 27

Source: Community Development Agency
Telephone: 530-265-1467
Last EDR Contact: 05/13/2014
Next Scheduled EDR Contact: 08/18/2014
Data Release Frequency: Varies

ORANGE COUNTY:

List of Industrial Site Cleanups

Petroleum and non-petroleum spills.

Date of Government Version: 05/01/2014
Date Data Arrived at EDR: 05/15/2014
Date Made Active in Reports: 05/22/2014
Number of Days to Update: 7

Source: Health Care Agency
Telephone: 714-834-3446
Last EDR Contact: 05/07/2014
Next Scheduled EDR Contact: 08/28/2014
Data Release Frequency: Annually

List of Underground Storage Tank Cleanups

Orange County Underground Storage Tank Cleanups (LUST).

Date of Government Version: 05/01/2014
Date Data Arrived at EDR: 05/15/2014
Date Made Active in Reports: 05/28/2014
Number of Days to Update: 13

Source: Health Care Agency
Telephone: 714-834-3446
Last EDR Contact: 05/07/2014
Next Scheduled EDR Contact: 08/25/2014
Data Release Frequency: Quarterly

List of Underground Storage Tank Facilities

Orange County Underground Storage Tank Facilities (UST).

Date of Government Version: 05/01/2014
Date Data Arrived at EDR: 05/14/2014
Date Made Active in Reports: 05/21/2014
Number of Days to Update: 7

Source: Health Care Agency
Telephone: 714-834-3446
Last EDR Contact: 05/07/2014
Next Scheduled EDR Contact: 08/25/2014
Data Release Frequency: Quarterly

PLACER COUNTY:

Master List of Facilities

List includes aboveground tanks, underground tanks and cleanup sites.

Date of Government Version: 03/10/2014
Date Data Arrived at EDR: 03/11/2014
Date Made Active in Reports: 04/10/2014
Number of Days to Update: 30

Source: Placer County Health and Human Services
Telephone: 530-745-2363
Last EDR Contact: 03/10/2014
Next Scheduled EDR Contact: 06/23/2014
Data Release Frequency: Semi-Annually

RIVERSIDE COUNTY:

Listing of Underground Tank Cleanup Sites

Riverside County Underground Storage Tank Cleanup Sites (LUST).

Date of Government Version: 04/15/2014
Date Data Arrived at EDR: 04/17/2014
Date Made Active in Reports: 04/24/2014
Number of Days to Update: 7

Source: Department of Environmental Health
Telephone: 951-358-5055
Last EDR Contact: 03/02/2014
Next Scheduled EDR Contact: 07/07/2014
Data Release Frequency: Quarterly

GOVERNMENT RECORDS SEARCHED / DATA CURRENCY TRACKING

Underground Storage Tank Tank List

Underground storage tank sites located in Riverside county.

Date of Government Version: 04/15/2014	Source: Department of Environmental Health
Date Data Arrived at EDR: 04/17/2014	Telephone: 951-358-5055
Date Made Active in Reports: 05/09/2014	Last EDR Contact: 03/24/2014
Number of Days to Update: 22	Next Scheduled EDR Contact: 07/07/2014
	Data Release Frequency: Quarterly

SACRAMENTO COUNTY:

Toxic Site Clean-Up List

List of sites where unauthorized releases of potentially hazardous materials have occurred.

Date of Government Version: 02/06/2014	Source: Sacramento County Environmental Management
Date Data Arrived at EDR: 04/08/2014	Telephone: 916-875-8406
Date Made Active in Reports: 04/29/2014	Last EDR Contact: 04/04/2014
Number of Days to Update: 21	Next Scheduled EDR Contact: 07/21/2014
	Data Release Frequency: Quarterly

Master Hazardous Materials Facility List

Any business that has hazardous materials on site - hazardous material storage sites, underground storage tanks, waste generators.

Date of Government Version: 02/06/2014	Source: Sacramento County Environmental Management
Date Data Arrived at EDR: 04/08/2014	Telephone: 916-875-8406
Date Made Active in Reports: 04/29/2014	Last EDR Contact: 04/04/2014
Number of Days to Update: 21	Next Scheduled EDR Contact: 07/21/2014
	Data Release Frequency: Quarterly

SAN BERNARDINO COUNTY:

Hazardous Material Permits

This listing includes underground storage tanks, medical waste handlers/generators, hazardous materials handlers, hazardous waste generators, and waste oil generators/handlers.

Date of Government Version: 03/18/2014	Source: San Bernardino County Fire Department Hazardous Materials Division
Date Data Arrived at EDR: 03/21/2014	Telephone: 909-387-3041
Date Made Active in Reports: 04/25/2014	Last EDR Contact: 05/12/2014
Number of Days to Update: 35	Next Scheduled EDR Contact: 08/25/2014
	Data Release Frequency: Quarterly

SAN DIEGO COUNTY:

Hazardous Materials Management Division Database

The database includes: HE58 - This report contains the business name, site address, business phone number, establishment 'H' permit number, type of permit, and the business status. HE17 - In addition to providing the same information provided in the HE58 listing, HE17 provides inspection dates, violations received by the establishment, hazardous waste generated, the quantity, method of storage, treatment/disposal of waste and the hauler, and information on underground storage tanks. Unauthorized Release List - Includes a summary of environmental contamination cases in San Diego County (underground tank cases, non-tank cases, groundwater contamination, and soil contamination are included.)

Date of Government Version: 09/23/2013	Source: Hazardous Materials Management Division
Date Data Arrived at EDR: 09/24/2013	Telephone: 619-338-2268
Date Made Active in Reports: 10/17/2013	Last EDR Contact: 03/10/2014
Number of Days to Update: 23	Next Scheduled EDR Contact: 06/23/2014
	Data Release Frequency: Quarterly

GOVERNMENT RECORDS SEARCHED / DATA CURRENCY TRACKING

Solid Waste Facilities

San Diego County Solid Waste Facilities.

Date of Government Version: 10/31/2013
Date Data Arrived at EDR: 11/19/2013
Date Made Active in Reports: 12/31/2013
Number of Days to Update: 42

Source: Department of Health Services
Telephone: 619-338-2209
Last EDR Contact: 04/28/2014
Next Scheduled EDR Contact: 08/11/2014
Data Release Frequency: Varies

Environmental Case Listing

The listing contains all underground tank release cases and projects pertaining to properties contaminated with hazardous substances that are actively under review by the Site Assessment and Mitigation Program.

Date of Government Version: 03/23/2010
Date Data Arrived at EDR: 06/15/2010
Date Made Active in Reports: 07/09/2010
Number of Days to Update: 24

Source: San Diego County Department of Environmental Health
Telephone: 619-338-2371
Last EDR Contact: 03/10/2014
Next Scheduled EDR Contact: 06/23/2014
Data Release Frequency: No Update Planned

SAN FRANCISCO COUNTY:

Local Oversight Facilities

A listing of leaking underground storage tank sites located in San Francisco county.

Date of Government Version: 09/19/2008
Date Data Arrived at EDR: 09/19/2008
Date Made Active in Reports: 09/29/2008
Number of Days to Update: 10

Source: Department Of Public Health San Francisco County
Telephone: 415-252-3920
Last EDR Contact: 05/09/2014
Next Scheduled EDR Contact: 08/25/2014
Data Release Frequency: Quarterly

Underground Storage Tank Information

Underground storage tank sites located in San Francisco county.

Date of Government Version: 11/29/2010
Date Data Arrived at EDR: 03/10/2011
Date Made Active in Reports: 03/15/2011
Number of Days to Update: 5

Source: Department of Public Health
Telephone: 415-252-3920
Last EDR Contact: 05/09/2014
Next Scheduled EDR Contact: 08/25/2014
Data Release Frequency: Quarterly

SAN JOAQUIN COUNTY:

San Joaquin Co. UST

A listing of underground storage tank locations in San Joaquin county.

Date of Government Version: 04/10/2014
Date Data Arrived at EDR: 04/11/2014
Date Made Active in Reports: 04/29/2014
Number of Days to Update: 18

Source: Environmental Health Department
Telephone: N/A
Last EDR Contact: 04/07/2014
Next Scheduled EDR Contact: 07/07/2014
Data Release Frequency: Semi-Annually

SAN LUIS OBISPO COUNTY:

CUPA Facility List

Cupa Facility List.

Date of Government Version: 02/24/2014
Date Data Arrived at EDR: 02/26/2014
Date Made Active in Reports: 03/26/2014
Number of Days to Update: 28

Source: San Luis Obispo County Public Health Department
Telephone: 805-781-5596
Last EDR Contact: 05/27/2014
Next Scheduled EDR Contact: 09/08/2014
Data Release Frequency: Varies

SAN MATEO COUNTY:

GOVERNMENT RECORDS SEARCHED / DATA CURRENCY TRACKING

Business Inventory

List includes Hazardous Materials Business Plan, hazardous waste generators, and underground storage tanks.

Date of Government Version: 04/03/2014
Date Data Arrived at EDR: 04/04/2014
Date Made Active in Reports: 05/01/2014
Number of Days to Update: 27

Source: San Mateo County Environmental Health Services Division
Telephone: 650-363-1921
Last EDR Contact: 03/17/2014
Next Scheduled EDR Contact: 06/30/2014
Data Release Frequency: Annually

Fuel Leak List

A listing of leaking underground storage tank sites located in San Mateo county.

Date of Government Version: 03/17/2014
Date Data Arrived at EDR: 03/18/2014
Date Made Active in Reports: 04/24/2014
Number of Days to Update: 37

Source: San Mateo County Environmental Health Services Division
Telephone: 650-363-1921
Last EDR Contact: 03/17/2014
Next Scheduled EDR Contact: 06/30/2014
Data Release Frequency: Semi-Annually

SANTA BARBARA COUNTY:

CUPA Facility Listing

CUPA Program Listing from the Environmental Health Services division.

Date of Government Version: 09/08/2011
Date Data Arrived at EDR: 09/09/2011
Date Made Active in Reports: 10/07/2011
Number of Days to Update: 28

Source: Santa Barbara County Public Health Department
Telephone: 805-686-8167
Last EDR Contact: 05/22/2014
Next Scheduled EDR Contact: 09/08/2014
Data Release Frequency: Varies

SANTA CLARA COUNTY:

Cupa Facility List

Cupa facility list

Date of Government Version: 03/04/2014
Date Data Arrived at EDR: 03/06/2014
Date Made Active in Reports: 03/20/2014
Number of Days to Update: 14

Source: Department of Environmental Health
Telephone: 408-918-1973
Last EDR Contact: 03/03/2014
Next Scheduled EDR Contact: 06/16/2014
Data Release Frequency: Varies

HIST LUST - Fuel Leak Site Activity Report

A listing of open and closed leaking underground storage tanks. This listing is no longer updated by the county. Leaking underground storage tanks are now handled by the Department of Environmental Health.

Date of Government Version: 03/29/2005
Date Data Arrived at EDR: 03/30/2005
Date Made Active in Reports: 04/21/2005
Number of Days to Update: 22

Source: Santa Clara Valley Water District
Telephone: 408-265-2600
Last EDR Contact: 03/23/2009
Next Scheduled EDR Contact: 06/22/2009
Data Release Frequency: No Update Planned

LOP Listing

A listing of leaking underground storage tanks located in Santa Clara county.

Date of Government Version: 03/03/2014
Date Data Arrived at EDR: 03/05/2014
Date Made Active in Reports: 03/18/2014
Number of Days to Update: 13

Source: Department of Environmental Health
Telephone: 408-918-3417
Last EDR Contact: 03/03/2014
Next Scheduled EDR Contact: 06/16/2014
Data Release Frequency: Annually

GOVERNMENT RECORDS SEARCHED / DATA CURRENCY TRACKING

Hazardous Material Facilities

Hazardous material facilities, including underground storage tank sites.

Date of Government Version: 05/12/2014
Date Data Arrived at EDR: 05/19/2014
Date Made Active in Reports: 05/28/2014
Number of Days to Update: 9

Source: City of San Jose Fire Department
Telephone: 408-535-7694
Last EDR Contact: 05/12/2014
Next Scheduled EDR Contact: 08/25/2014
Data Release Frequency: Annually

SANTA CRUZ COUNTY:

CUPA Facility List

CUPA facility listing.

Date of Government Version: 02/24/2014
Date Data Arrived at EDR: 02/25/2014
Date Made Active in Reports: 03/20/2014
Number of Days to Update: 23

Source: Santa Cruz County Environmental Health
Telephone: 831-464-2761
Last EDR Contact: 05/27/2014
Next Scheduled EDR Contact: 09/08/2014
Data Release Frequency: Varies

SHASTA COUNTY:

CUPA Facility List

Cupa Facility List.

Date of Government Version: 03/17/2014
Date Data Arrived at EDR: 03/18/2014
Date Made Active in Reports: 04/24/2014
Number of Days to Update: 37

Source: Shasta County Department of Resource Management
Telephone: 530-225-5789
Last EDR Contact: 05/22/2014
Next Scheduled EDR Contact: 09/08/2014
Data Release Frequency: Varies

SOLANO COUNTY:

Leaking Underground Storage Tanks

A listing of leaking underground storage tank sites located in Solano county.

Date of Government Version: 04/25/2014
Date Data Arrived at EDR: 04/01/2014
Date Made Active in Reports: 04/28/2014
Number of Days to Update: 27

Source: Solano County Department of Environmental Management
Telephone: 707-784-6770
Last EDR Contact: 03/17/2014
Next Scheduled EDR Contact: 06/30/2014
Data Release Frequency: Quarterly

Underground Storage Tanks

Underground storage tank sites located in Solano county.

Date of Government Version: 03/25/2014
Date Data Arrived at EDR: 04/01/2014
Date Made Active in Reports: 05/05/2014
Number of Days to Update: 34

Source: Solano County Department of Environmental Management
Telephone: 707-784-6770
Last EDR Contact: 03/17/2014
Next Scheduled EDR Contact: 06/30/2014
Data Release Frequency: Quarterly

SONOMA COUNTY:

Cupa Facility List

Cupa Facility list

GOVERNMENT RECORDS SEARCHED / DATA CURRENCY TRACKING

Date of Government Version: 12/31/2013
Date Data Arrived at EDR: 01/02/2014
Date Made Active in Reports: 02/11/2014
Number of Days to Update: 40

Source: County of Sonoma Fire & Emergency Services Department
Telephone: 707-565-1174
Last EDR Contact: 03/31/2014
Next Scheduled EDR Contact: 07/14/2014
Data Release Frequency: Varies

Leaking Underground Storage Tank Sites

A listing of leaking underground storage tank sites located in Sonoma county.

Date of Government Version: 04/01/2014
Date Data Arrived at EDR: 04/03/2014
Date Made Active in Reports: 04/28/2014
Number of Days to Update: 25

Source: Department of Health Services
Telephone: 707-565-6565
Last EDR Contact: 03/31/2014
Next Scheduled EDR Contact: 07/14/2014
Data Release Frequency: Quarterly

SUTTER COUNTY:

Underground Storage Tanks

Underground storage tank sites located in Sutter county.

Date of Government Version: 03/24/2014
Date Data Arrived at EDR: 03/24/2014
Date Made Active in Reports: 04/28/2014
Number of Days to Update: 35

Source: Sutter County Department of Agriculture
Telephone: 530-822-7500
Last EDR Contact: 03/24/2014
Next Scheduled EDR Contact: 06/23/2014
Data Release Frequency: Semi-Annually

TUOLUMNE COUNTY:

CUPA Facility List

Cupa facility list

Date of Government Version: 01/27/2014
Date Data Arrived at EDR: 01/28/2014
Date Made Active in Reports: 03/17/2014
Number of Days to Update: 48

Source: Division of Environmental Health
Telephone: 209-533-5633
Last EDR Contact: 04/28/2014
Next Scheduled EDR Contact: 08/11/2014
Data Release Frequency: Varies

VENTURA COUNTY:

Business Plan, Hazardous Waste Producers, and Operating Underground Tanks

The BWT list indicates by site address whether the Environmental Health Division has Business Plan (B), Waste Producer (W), and/or Underground Tank (T) information.

Date of Government Version: 04/28/2014
Date Data Arrived at EDR: 05/20/2014
Date Made Active in Reports: 05/27/2014
Number of Days to Update: 7

Source: Ventura County Environmental Health Division
Telephone: 805-654-2813
Last EDR Contact: 05/16/2014
Next Scheduled EDR Contact: 09/01/2014
Data Release Frequency: Quarterly

Inventory of Illegal Abandoned and Inactive Sites

Ventura County Inventory of Closed, Illegal Abandoned, and Inactive Sites.

Date of Government Version: 12/01/2011
Date Data Arrived at EDR: 12/01/2011
Date Made Active in Reports: 01/19/2012
Number of Days to Update: 49

Source: Environmental Health Division
Telephone: 805-654-2813
Last EDR Contact: 04/04/2014
Next Scheduled EDR Contact: 07/21/2014
Data Release Frequency: Annually

GOVERNMENT RECORDS SEARCHED / DATA CURRENCY TRACKING

Listing of Underground Tank Cleanup Sites

Ventura County Underground Storage Tank Cleanup Sites (LUST).

Date of Government Version: 05/29/2008	Source: Environmental Health Division
Date Data Arrived at EDR: 06/24/2008	Telephone: 805-654-2813
Date Made Active in Reports: 07/31/2008	Last EDR Contact: 05/16/2014
Number of Days to Update: 37	Next Scheduled EDR Contact: 09/01/2014
	Data Release Frequency: Quarterly

Medical Waste Program List

To protect public health and safety and the environment from potential exposure to disease causing agents, the Environmental Health Division Medical Waste Program regulates the generation, handling, storage, treatment and disposal of medical waste throughout the County.

Date of Government Version: 04/28/2014	Source: Ventura County Resource Management Agency
Date Data Arrived at EDR: 04/30/2014	Telephone: 805-654-2813
Date Made Active in Reports: 05/19/2014	Last EDR Contact: 04/28/2014
Number of Days to Update: 19	Next Scheduled EDR Contact: 08/11/2014
	Data Release Frequency: Quarterly

Underground Tank Closed Sites List

Ventura County Operating Underground Storage Tank Sites (UST)/Underground Tank Closed Sites List.

Date of Government Version: 03/06/2014	Source: Environmental Health Division
Date Data Arrived at EDR: 03/21/2014	Telephone: 805-654-2813
Date Made Active in Reports: 04/28/2014	Last EDR Contact: 03/17/2014
Number of Days to Update: 38	Next Scheduled EDR Contact: 06/30/2014
	Data Release Frequency: Quarterly

YOLO COUNTY:

Underground Storage Tank Comprehensive Facility Report

Underground storage tank sites located in Yolo county.

Date of Government Version: 04/01/2014	Source: Yolo County Department of Health
Date Data Arrived at EDR: 04/08/2014	Telephone: 530-666-8646
Date Made Active in Reports: 05/05/2014	Last EDR Contact: 03/24/2014
Number of Days to Update: 27	Next Scheduled EDR Contact: 07/07/2014
	Data Release Frequency: Annually

YUBA COUNTY:

CUPA Facility List

CUPA facility listing for Yuba County.

Date of Government Version: 02/11/2014	Source: Yuba County Environmental Health Department
Date Data Arrived at EDR: 02/13/2014	Telephone: 530-749-7523
Date Made Active in Reports: 03/17/2014	Last EDR Contact: 05/19/2014
Number of Days to Update: 32	Next Scheduled EDR Contact: 08/18/2014
	Data Release Frequency: Varies

OTHER DATABASE(S)

Depending on the geographic area covered by this report, the data provided in these specialty databases may or may not be complete. For example, the existence of wetlands information data in a specific report does not mean that all wetlands in the area covered by the report are included. Moreover, the absence of any reported wetlands information does not necessarily mean that wetlands do not exist in the area covered by the report.

GOVERNMENT RECORDS SEARCHED / DATA CURRENCY TRACKING

CT MANIFEST: Hazardous Waste Manifest Data

Facility and manifest data. Manifest is a document that lists and tracks hazardous waste from the generator through transporters to a tsd facility.

Date of Government Version: 07/30/2013
Date Data Arrived at EDR: 08/19/2013
Date Made Active in Reports: 10/03/2013
Number of Days to Update: 45

Source: Department of Energy & Environmental Protection
Telephone: 860-424-3375
Last EDR Contact: 05/23/2014
Next Scheduled EDR Contact: 09/01/2014
Data Release Frequency: Annually

NJ MANIFEST: Manifest Information

Hazardous waste manifest information.

Date of Government Version: 12/31/2011
Date Data Arrived at EDR: 07/19/2012
Date Made Active in Reports: 08/28/2012
Number of Days to Update: 40

Source: Department of Environmental Protection
Telephone: N/A
Last EDR Contact: 04/18/2014
Next Scheduled EDR Contact: 07/28/2014
Data Release Frequency: Annually

NY MANIFEST: Facility and Manifest Data

Manifest is a document that lists and tracks hazardous waste from the generator through transporters to a TSD facility.

Date of Government Version: 02/28/2014
Date Data Arrived at EDR: 03/12/2014
Date Made Active in Reports: 04/29/2014
Number of Days to Update: 48

Source: Department of Environmental Conservation
Telephone: 518-402-8651
Last EDR Contact: 05/07/2014
Next Scheduled EDR Contact: 08/18/2014
Data Release Frequency: Annually

PA MANIFEST: Manifest Information

Hazardous waste manifest information.

Date of Government Version: 12/31/2012
Date Data Arrived at EDR: 07/24/2013
Date Made Active in Reports: 08/19/2013
Number of Days to Update: 26

Source: Department of Environmental Protection
Telephone: 717-783-8990
Last EDR Contact: 04/21/2014
Next Scheduled EDR Contact: 08/04/2014
Data Release Frequency: Annually

RI MANIFEST: Manifest information

Hazardous waste manifest information

Date of Government Version: 12/31/2012
Date Data Arrived at EDR: 06/21/2013
Date Made Active in Reports: 08/05/2013
Number of Days to Update: 45

Source: Department of Environmental Management
Telephone: 401-222-2797
Last EDR Contact: 05/27/2014
Next Scheduled EDR Contact: 09/08/2014
Data Release Frequency: Annually

WI MANIFEST: Manifest Information

Hazardous waste manifest information.

Date of Government Version: 12/31/2012
Date Data Arrived at EDR: 08/09/2013
Date Made Active in Reports: 09/27/2013
Number of Days to Update: 49

Source: Department of Natural Resources
Telephone: N/A
Last EDR Contact: 03/17/2014
Next Scheduled EDR Contact: 06/30/2014
Data Release Frequency: Annually

Oil/Gas Pipelines: This data was obtained by EDR from the USGS in 1994. It is referred to by USGS as GeoData Digital Line Graphs from 1:100,000-Scale Maps. It was extracted from the transportation category including some oil, but primarily gas pipelines.

Sensitive Receptors: There are individuals deemed sensitive receptors due to their fragile immune systems and special sensitivity to environmental discharges. These sensitive receptors typically include the elderly, the sick, and children. While the location of all sensitive receptors cannot be determined, EDR indicates those buildings and facilities - schools, daycares, hospitals, medical centers, and nursing homes - where individuals who are sensitive receptors are likely to be located.

GOVERNMENT RECORDS SEARCHED / DATA CURRENCY TRACKING

AHA Hospitals:

Source: American Hospital Association, Inc.

Telephone: 312-280-5991

The database includes a listing of hospitals based on the American Hospital Association's annual survey of hospitals.

Medical Centers: Provider of Services Listing

Source: Centers for Medicare & Medicaid Services

Telephone: 410-786-3000

A listing of hospitals with Medicare provider number, produced by Centers of Medicare & Medicaid Services, a federal agency within the U.S. Department of Health and Human Services.

Nursing Homes

Source: National Institutes of Health

Telephone: 301-594-6248

Information on Medicare and Medicaid certified nursing homes in the United States.

Public Schools

Source: National Center for Education Statistics

Telephone: 202-502-7300

The National Center for Education Statistics' primary database on elementary and secondary public education in the United States. It is a comprehensive, annual, national statistical database of all public elementary and secondary schools and school districts, which contains data that are comparable across all states.

Private Schools

Source: National Center for Education Statistics

Telephone: 202-502-7300

The National Center for Education Statistics' primary database on private school locations in the United States.

Daycare Centers: Licensed Facilities

Source: Department of Social Services

Telephone: 916-657-4041

Flood Zone Data: This data, available in select counties across the country, was obtained by EDR in 2003 & 2011 from the Federal Emergency Management Agency (FEMA). Data depicts 100-year and 500-year flood zones as defined by FEMA.

NWI: National Wetlands Inventory. This data, available in select counties across the country, was obtained by EDR in 2002, 2005 and 2010 from the U.S. Fish and Wildlife Service.


















California Earthquake Fault Lines: The fault lines displayed on EDR's Topographic map are digitized quaternary fault lines, prepared in 1975 by the United State Geological Survey. Additional information (also from 1975) regarding activity at specific fault lines comes from California's Preliminary Fault Activity Map prepared by the California Division of Mines and Geology.

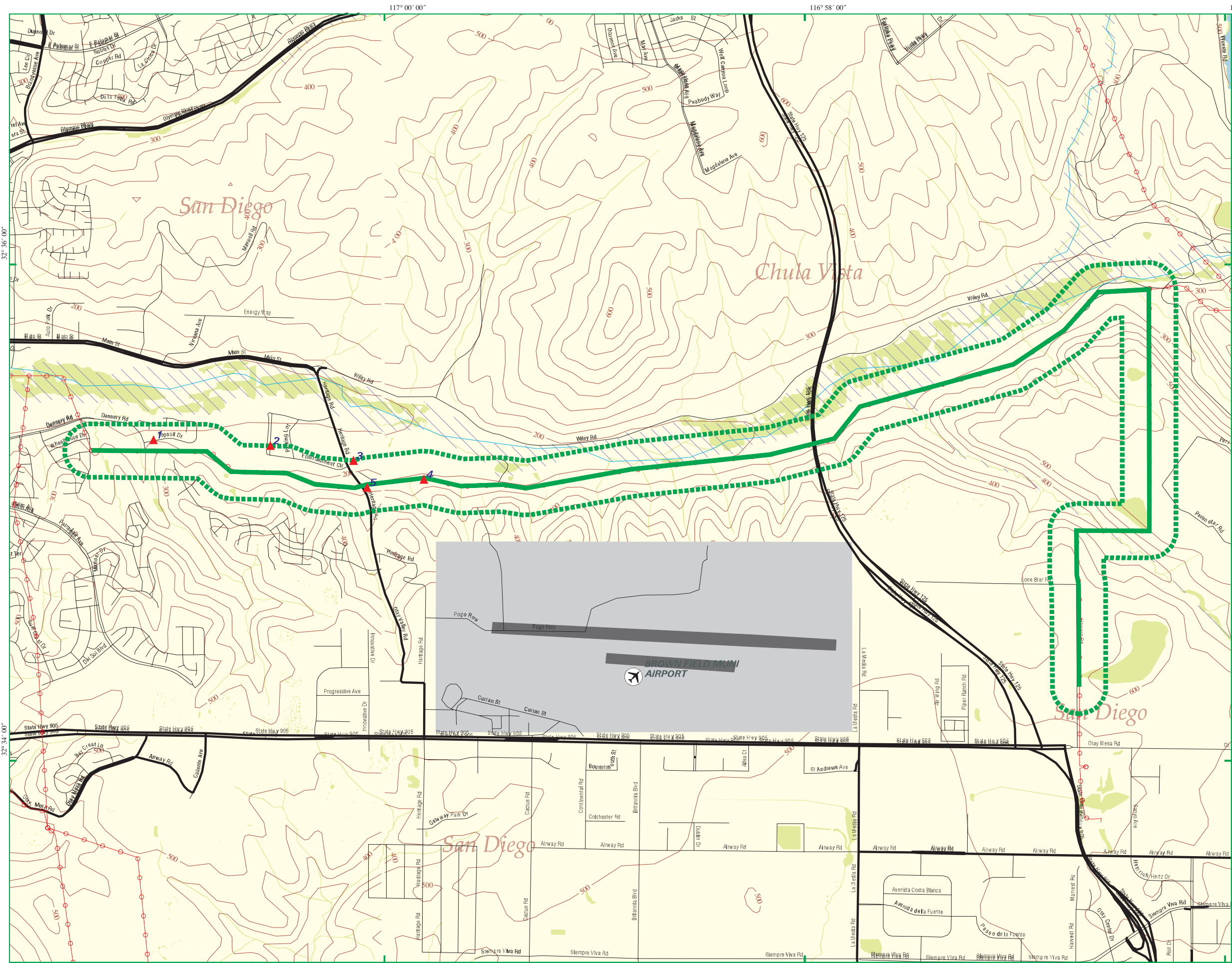
STREET AND ADDRESS INFORMATION

© 2010 Tele Atlas North America, Inc. All rights reserved. This material is proprietary and the subject of copyright protection and other intellectual property rights owned by or licensed to Tele Atlas North America, Inc. The use of this material is subject to the terms of a license agreement. You will be held liable for any unauthorized copying or disclosure of this material.

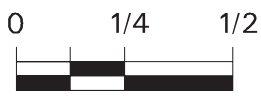
EDR DataMap® Corridor Study

Tie Line 649

-  Listed Sites
-  Earthquake Epicenters (Richter 5 or greater)
-  Search Boundary
-  Roads
-  Major Roads
-  Waterways
-  Railroads
-  Contour Lines
-  Pipelines
-  Powerlines
-  Fault Lines
-  Water
-  Superfund Sites
-  Federal DOD Sites
-  Indian Reservations BIA
-  100-Yr Flood Zones
-  National Wetland Inventory



San Diego, CA



Scale in Miles

