PUBLIC UTILITIES COMMISSION
505 VAN NESS AVENUE
SAN FRANCISCO, CA 94102-3298

May 22, 2026

Thomas Diaz
Infrastructure Projects & Programs
Southern California Edison
2244 Walnut Grove Avenue
Rosemead, California 91770

Re: Data Request #8 for the SCE EPL TLRR Project (A.23-04-009)

Dear Mr. Diaz:

Southern California Edison Company (SCE) submitted its Certificate of Public Convenience and Necessity (CPCN) and Proponent's Environmental Assessment (PEA) on April 26, 2023. The California Public Utilities Commission (CPUC) Energy Division provided PEA deficiency letters to SCE on May 19 and June 27, 2023 and September 18, 2025 and SCE is currently completing the additional analysis.

As we continue to prepare the environmental analysis for the CEQA compliance document, we have identified additional information needed from SCE. Attached please find Data Request No. 8, which defines the additional questions we have at this time. We would appreciate your prompt responses to our data requests.

One set of responses should be sent to the Energy Division and one to our consultant Panorama Environmental, Inc. in electronic format. Any questions on this data request should be directed to me by email at andrew.chan@cpuc.ca.gov.

Sincerely,

Andrew Chan

Andrew Chan
Project Manager, Energy Division

cc:
Case Administration, Southern California Edison
Susanne Heim and Jessica Koteen, Panorama Environmental

Submittal

Document Title:	Proponent's Environmental Assessment for Southern California Edison Company's TLRR EPL Project
Data Request Form No.	No. 8
Description:	Data Request #8
From:	Panorama Environmental Inc.
To:	Southern California Edison
Date Submitted:	May 22, 2026

Determination

☐ Meets CPUC Requirements, No Additional Information Needed

☐ Does not Meet CPUC Requirements (see Deficiencies below)

☒ Additional Data Needed (see Data Requests below)

Data Request

PEA Section or Page #	Comment Code	Data Request
Section 3: Project Description		
3.0 Project Description		
PEA Table 3.5-4. Work Area Disturbance Areas and associated GIS files	**DR8-1**	The GIS dataset (proj_AccessRoad_Line, const_Construction_Area, const_CMY_Area) categorizes all new overland roads as "Permanent" Impacts? The PEA states that "*Where existing spur or access roads to a construction work area are not present, and where surface conditions are amenable, that location may be accessed overland. Where overland travel is feasible, vegetation would be trimmed while leaving the root structure intact, or vehicles would drive over the extant vegetation (overland travel). In some locations, temporary matting may be placed on the surface to facilitate access to a work location. No blading, grading, or gravel placement would occur on overland access routes.*" **How to Address:** Please clarify why these new overland roads would be classified as a permanent impact if no improvements would be necessary.
PEA Table 3.5-4. Work Area Disturbance Areas and associated GIS files	**DR8-2**	**Issue:** The GIS dataset (proj_AccessRoad_Line, const_Construction_Area, const_CMY_Area) includes a column to define improvements, however the column states "no improvements" for all access roads. **How to Address:** Please clarify why no improvements are proposed particularly for new access roads which include permanent impacts.
Section 5: Environmental Analysis		
5.4 Biological Resources		
PEA Table 5.4-2: Natural Communities and Land Cover Types Mapped within the EPL Project Alignment	**DR8-3**	**Issue:** Areas of proposed access roads in the updated GIS data (proj_AccessRoad_Line, const_Construction_Area, const_CMY_Area) lack vegetation community data (see attached maps and GIS data). **How to Address:** Please provide vegetation community mapping for areas that are currently missing coverage.

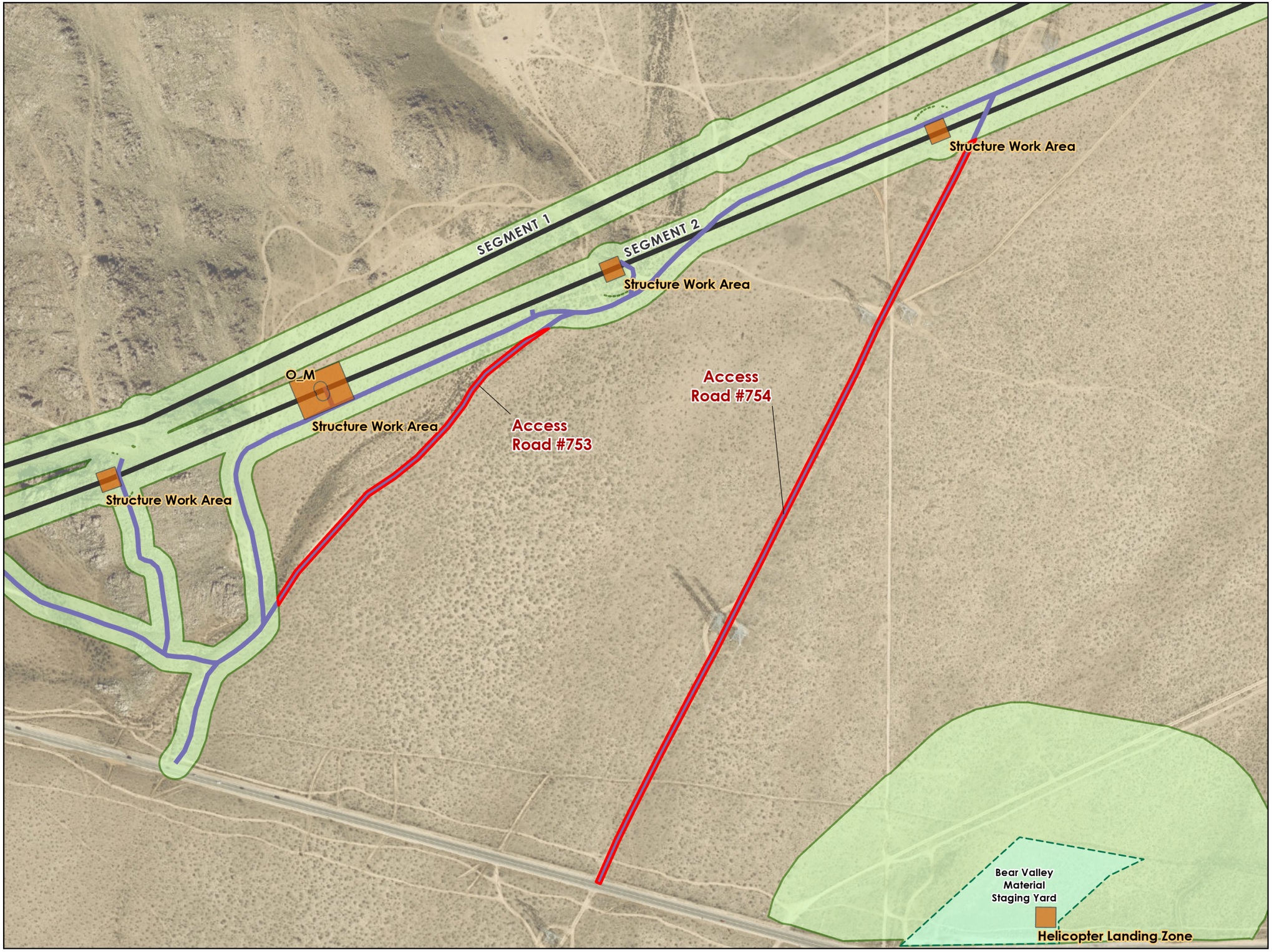

Eldorado-Pisgah-Lugo (EPL) TLRR

Page 1 of 19

- Proposed project alignment
- Work area outside vegetation communities*
- Buffered access road (width = 18 ft)
- Construction area
- Contractor material yard
- Vegetation community survey

* Note: Only showing polygons >= 0.01 acre. These are areas from the updated GIS data that extend beyond the veg community survey area.

Data Sources: SCE, 2025; Esri, 2009

Map Location

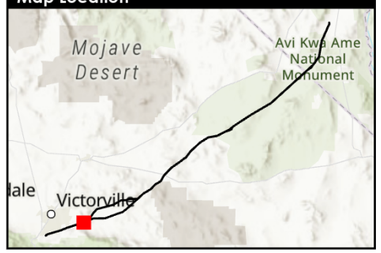

Scale = 1:4,200

N

0 200 400 ft

Created: 5/21/2026

PANORAMA



Eldorado-Pisgah-Lugo (EPL) TLRR

- Proposed project alignment
- Work area outside vegetation communities*
- Buffered access road (width = 18 ft)
- Construction area
- Vegetation community survey

* Note: Only showing polygons >= 0.01 acre. These are areas from the updated GIS data that extend beyond the veg community survey area.

Data Sources: SCE, 2025; Esri, 2009

Map Location

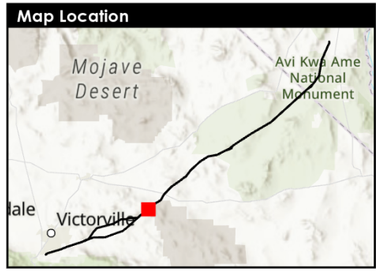

Scale = 1:4,200

0 200 400 ft

Created: 5/21/2026

PANORAMA

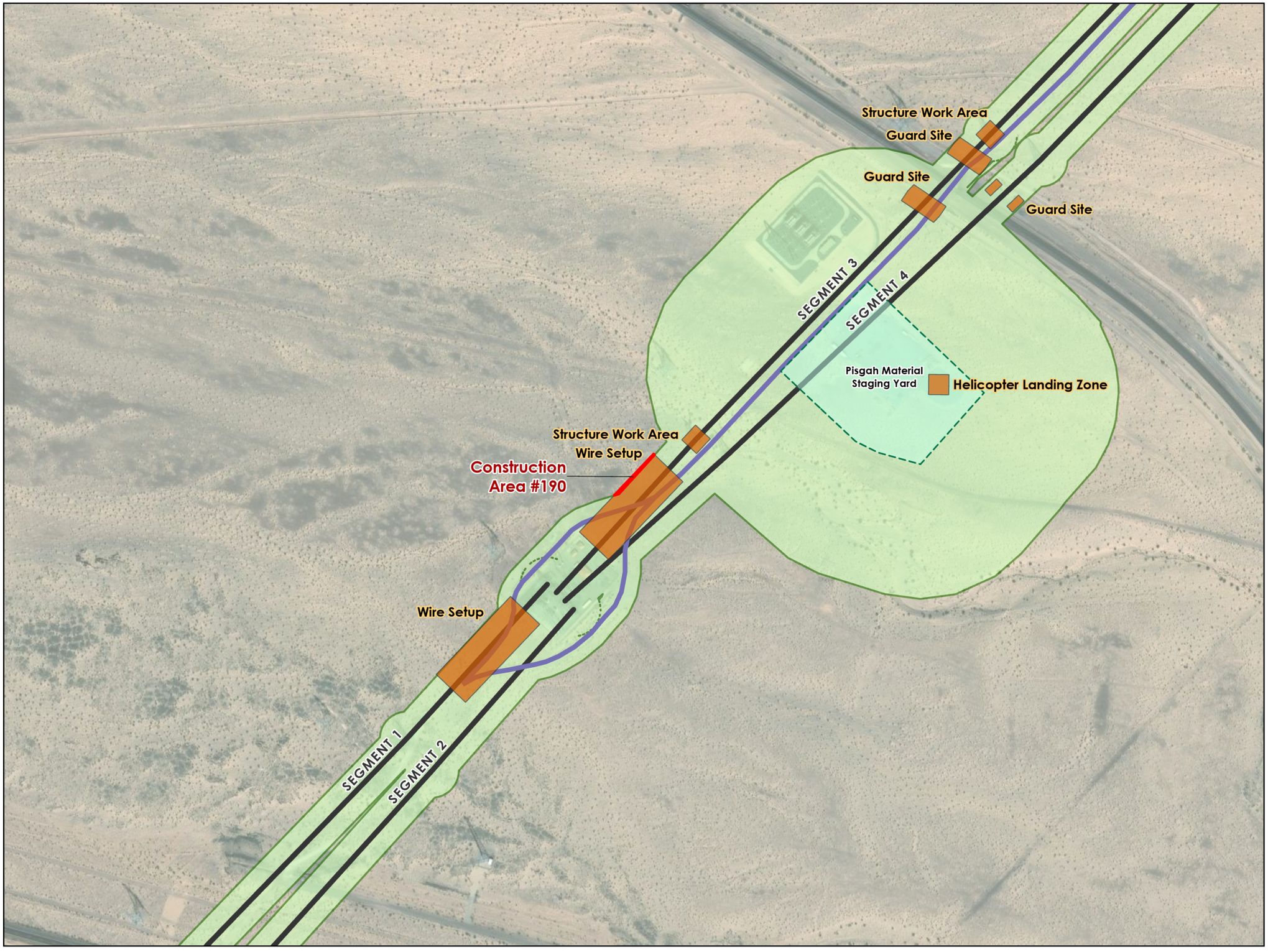

Eldorado-Pisgah-Lugo (EPL) TLRR

- Proposed project alignment
- Work area outside vegetation communities*
- Buffered access road (width = 18 ft)
- Construction area
- Contractor material yard
- Vegetation community survey

* Note: Only showing polygons >= 0.01 acre. These are areas from the updated GIS data that extend beyond the veg community survey area.

Data Sources: SCE, 2025; Esri, 2009

Map Location

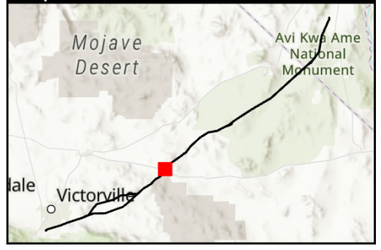

Scale = 1:4,200

N

0 200 400 ft

Created: 5/21/2026

PANORAMA



Eldorado-Pisgah-Lugo (EPL) TLRR

- Proposed project alignment
- Work area outside vegetation communities*
- Buffered access road (width = 18 ft)
- Vegetation community survey

* Note: Only showing polygons >= 0.01 acre. These are areas from the updated GIS data that extend beyond the veg community survey area.

Data Sources: SCE, 2025; Esri, 2009

Map Location

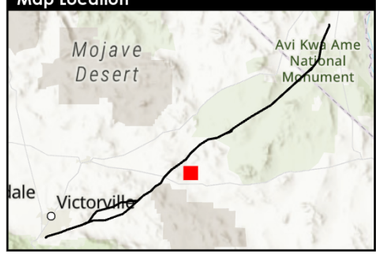

Scale = 1:4,200

N

0 200 400 ft

Created: 5/21/2026

PANORAMA



Eldorado-Pisgah-Lugo (EPL) TLRR

Page 5 of 19

- Proposed project alignment
- Work area outside vegetation communities*
- Buffered access road (width = 18 ft)
- Construction area
- Vegetation community survey

* Note: Only showing polygons >= 0.01 acre. These are areas from the updated GIS data that extend beyond the veg community survey area.

Data Sources: SCE, 2025; Esri, 2009

Map Location



Scale = 1:4,200

0 200 400 ft

Created: 5/21/2026

PANORAMA



Eldorado-Pisgah-Lugo (EPL) TLRR

- Proposed project alignment
- Work area outside vegetation communities*
- Buffered access road (width = 18 ft)
- Construction area
- Vegetation community survey

* Note: Only showing polygons >= 0.01 acre. These are areas from the updated GIS data that extend beyond the veg community survey area.

Data Sources: SCE, 2025; Esri, 2009

Map Location

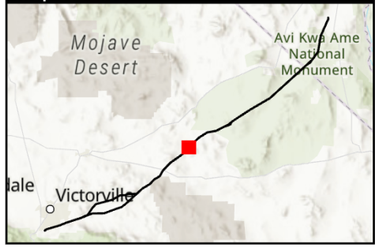

Scale = 1:4,200

N

0 200 400 ft

Created: 5/21/2026

PANORAMA

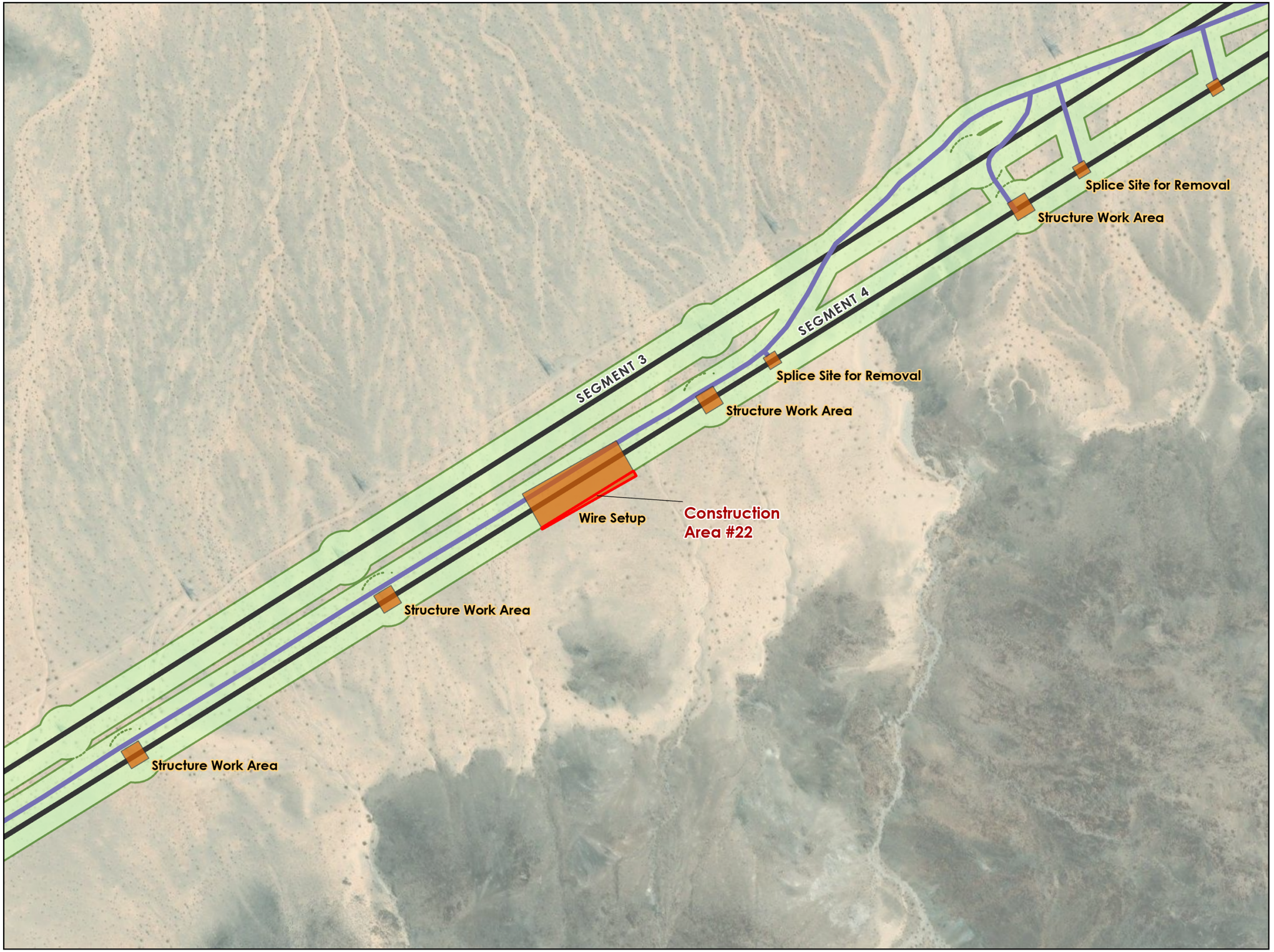

Eldorado-Pisgah-Lugo (EPL) TLRR

- Proposed project alignment
- Work area outside vegetation communities*
- Buffered access road (width = 18 ft)
- Construction area
- Vegetation community survey

* Note: Only showing polygons >= 0.01 acre. These are areas from the updated GIS data that extend beyond the veg community survey area.

Data Sources: SCE, 2025; Esri, 2009

Map Location

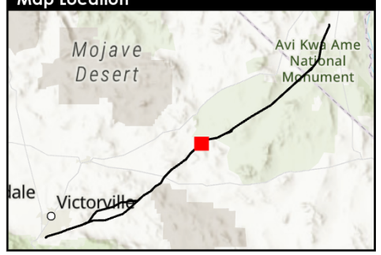

Scale = 1:4,200

0 200 400 ft

Created: 5/21/2026

PANORAMA

Eldorado-Pisgah-Lugo (EPL) TLRR

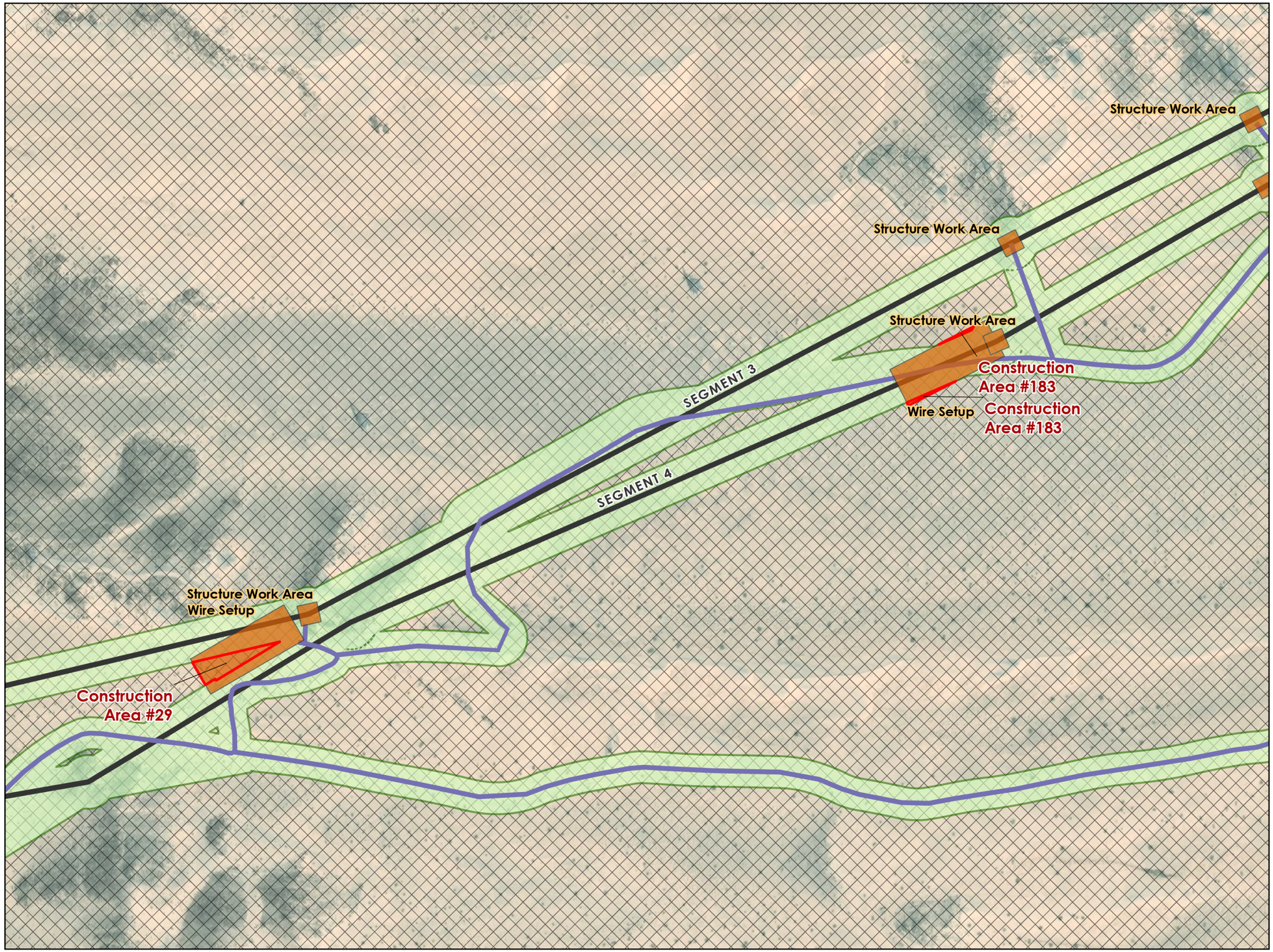

- Proposed project alignment
- Work area outside vegetation communities*
- Buffered access road (width = 18 ft)
- Construction area
- Mojave National Preserve
- Vegetation community survey

* Note: Only showing polygons >= 0.01 acre. These are areas from the updated GIS data that extend beyond the veg community survey area.

Data Sources: SCE, 2025; Esri, 2009

Map Location

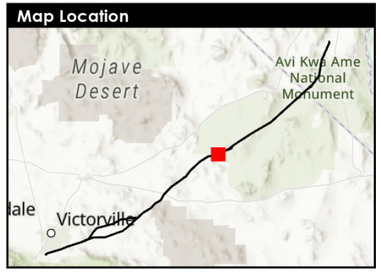

Scale = 1:4,200

N

0 200 400 ft

Created: 5/21/2026

PANORAMA

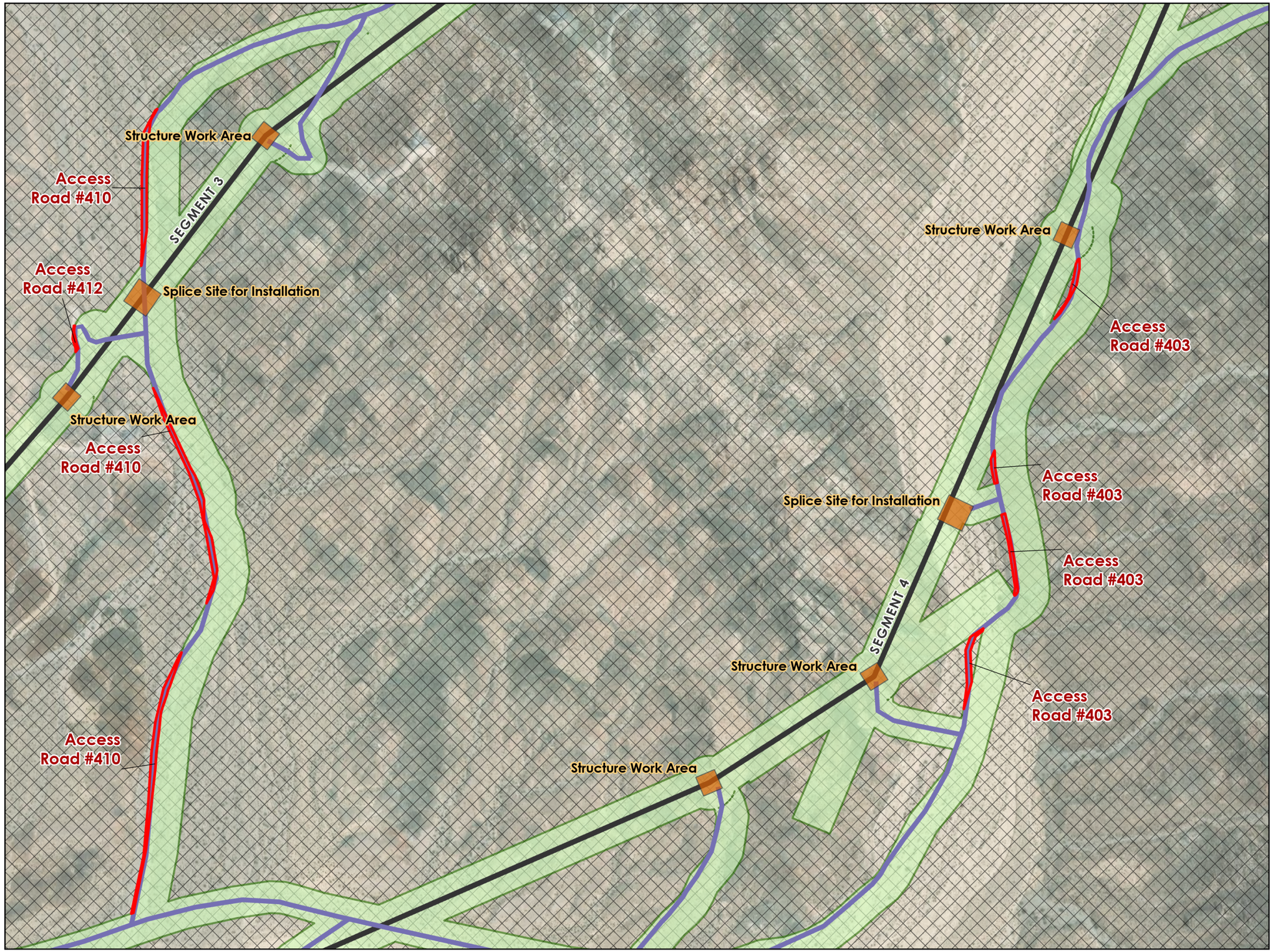

Eldorado-Pisgah-Lugo (EPL) TLRR

- Proposed project alignment
- Work area outside vegetation communities*
- Buffered access road (width = 18 ft)
- Construction area
- Mojave National Preserve
- Vegetation community survey

* Note: Only showing polygons >= 0.01 acre. These are areas from the updated GIS data that extend beyond the veg community survey area.

Data Sources: SCE, 2025; Esri, 2009

Map Location

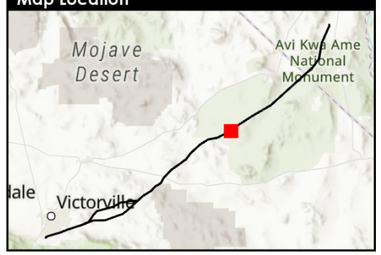

Scale = 1:4,200

0 200 400 ft

Created: 5/21/2026

PANORAMA

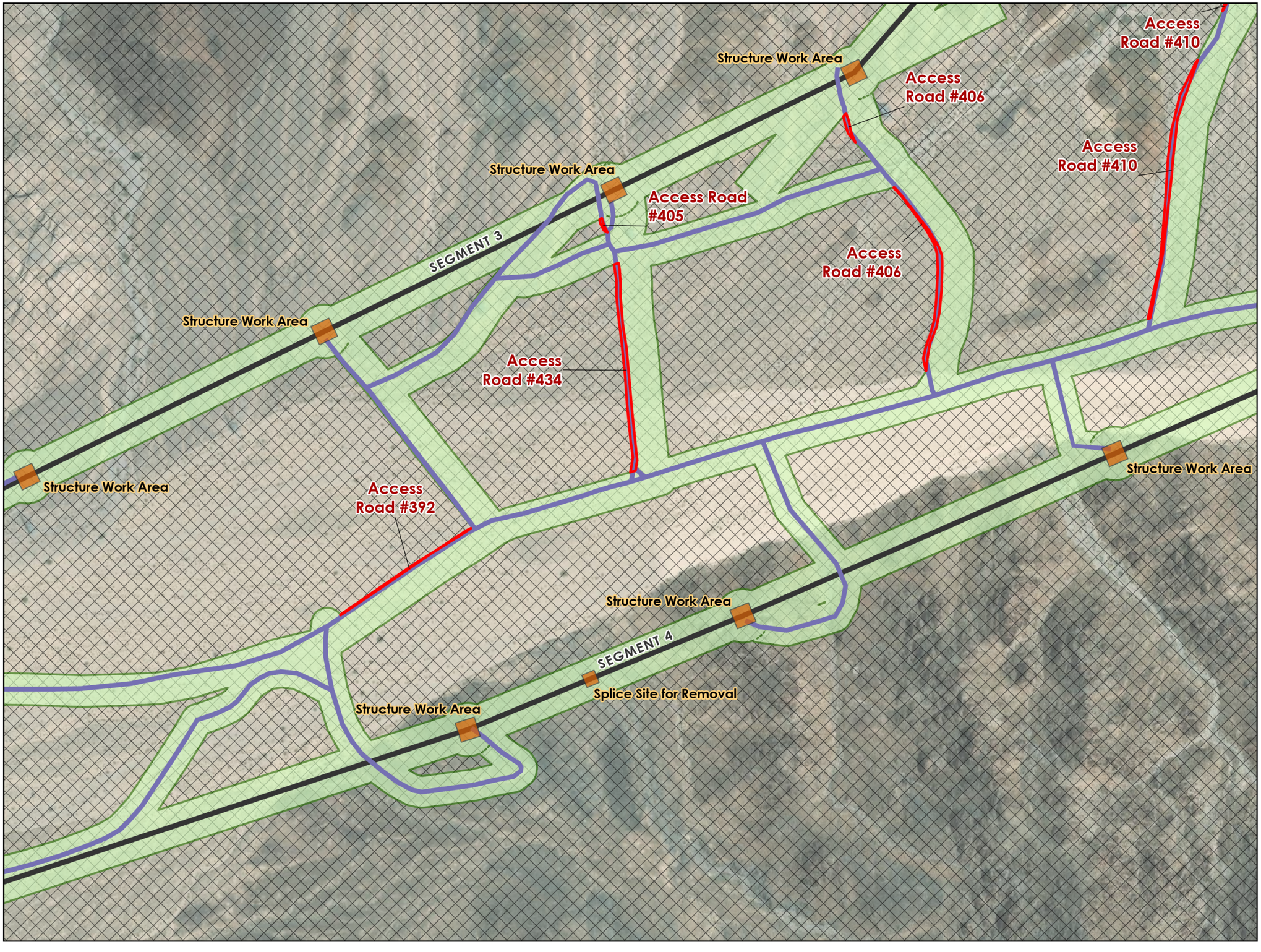

Eldorado-Pisgah-Lugo (EPL) TLRR

- Proposed project alignment
- Work area outside vegetation communities*
- Buffered access road (width = 18 ft)
- Construction area
- Mojave National Preserve
- Vegetation community survey

* Note: Only showing polygons >= 0.01 acre. These are areas from the updated GIS data that extend beyond the veg community survey area.

Data Sources: SCE, 2025; Esri, 2009

Map Location

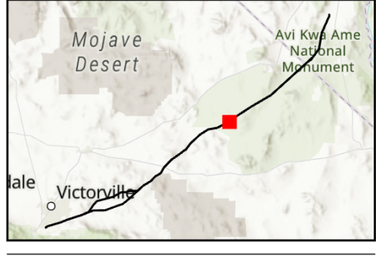

Scale = 1:4,200

N

0 200 400 ft

Created: 5/21/2026

PANORAMA

Eldorado-Pisgah-Lugo (EPL) TLRR

Structure Work Area
SEGMENT 3
Splice Site for Removal
Structure Work Area
Splice Site for Removal
SEGMENT 4
Structure Work Area
Access Road #759
Structure Work Area
Structure Work Area
Wire Setup
Wire Setup

- Proposed project alignment
- Work area outside vegetation communities*
- Buffered access road (width = 18 ft)
- Construction area
- Mojave National Preserve
- Vegetation community survey

* Note: Only showing polygons >= 0.01 acre. These are areas from the updated GIS data that extend beyond the veg community survey area.

Data Sources: SCE, 2025; Esri, 2009

Map Location

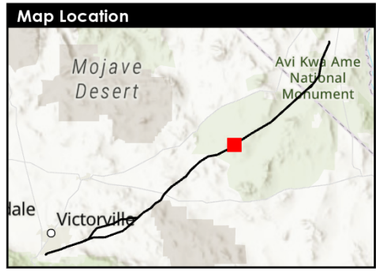

Scale = 1:4,200

N

0 200 400 ft

Created: 5/21/2026

PANORAMA

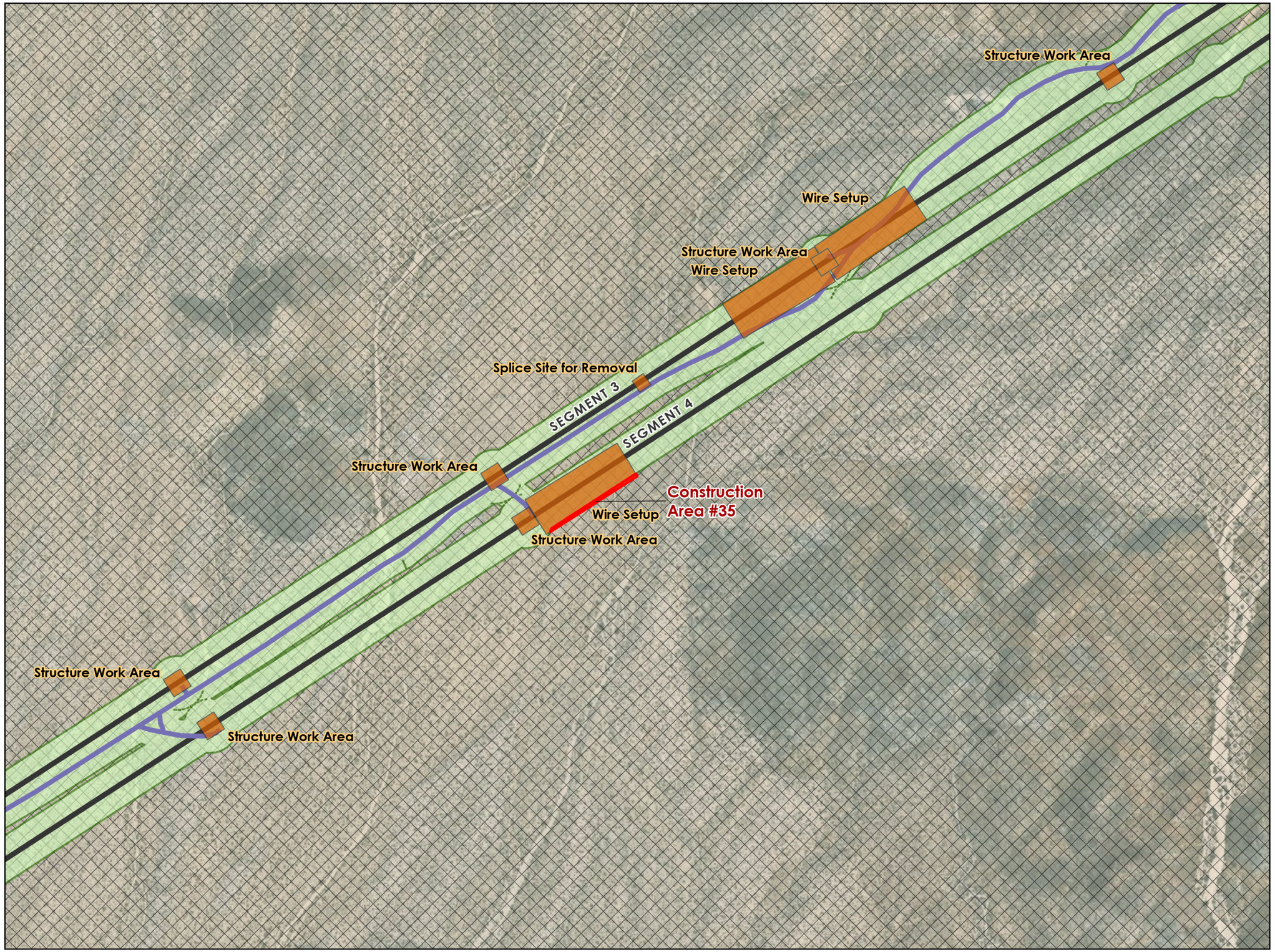

Eldorado-Pisgah-Lugo (EPL) TLRR

- Proposed project alignment
- Work area outside vegetation communities*
- Buffered access road (width = 18 ft)
- Construction area
- Mojave National Preserve
- Vegetation community survey

* Note: Only showing polygons >= 0.01 acre. These are areas from the updated GIS data that extend beyond the veg community survey area.

Data Sources: SCE, 2025; Esri, 2009

Map Location

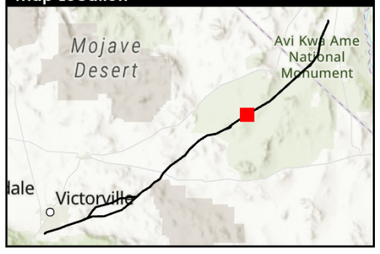

Scale = 1:4,200

N

0 200 400 ft

Created: 5/21/2026

PANORAMA



Eldorado-Pisgah-Lugo (EPL) TLRR

Page 13 of 19

- Proposed project alignment
- Work area outside vegetation communities*
- Buffered access road (width = 18 ft)
- Construction area
- Mojave National Preserve
- Vegetation community survey

* Note: Only showing polygons >= 0.01 acre. These are areas from the updated GIS data that extend beyond the veg community survey area.

Data Sources: SCE, 2025; Esri, 2009

Map Location

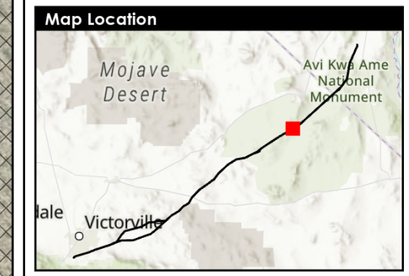

Scale = 1:4,200

0 200 400 ft

Created: 5/21/2026

PANORAMA



Eldorado-Pisgah-Lugo (EPL) TLRR

- Proposed project alignment
- Work area outside vegetation communities*
- Buffered access road (width = 18 ft)
- Construction area
- Mojave National Preserve
- Vegetation community survey

* Note: Only showing polygons >= 0.01 acre. These are areas from the updated GIS data that extend beyond the veg community survey area.

Data Sources: SCE, 2025; Esri, 2009

Map Location

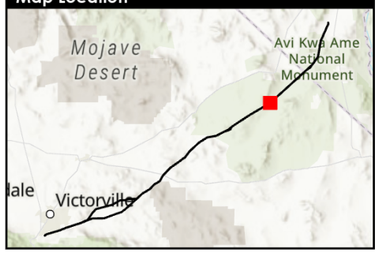

Scale = 1:4,200

N

0 200 400 ft

Created: 5/21/2026

PANORAMA

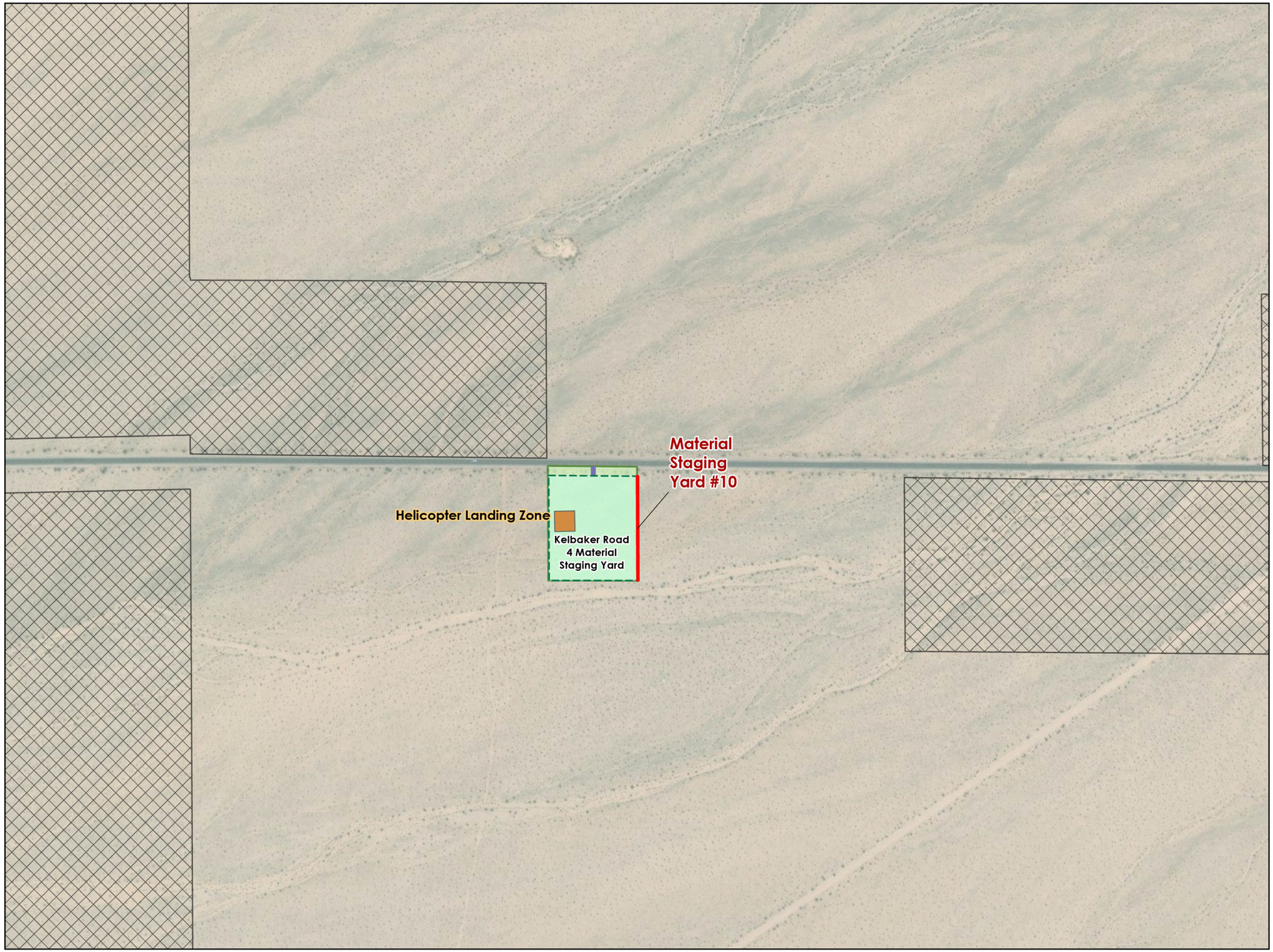

Eldorado-Pisgah-Lugo (EPL) TLRR

- Proposed project alignment
- Work area outside vegetation communities*
- Buffered access road (width = 18 ft)
- Construction area
- Contractor material yard
- Mojave National Preserve
- Vegetation community survey

* Note: Only showing polygons >= 0.01 acre. These are areas from the updated GIS data that extend beyond the veg community survey area.

Data Sources: SCE, 2025; Esri, 2009

Map Location

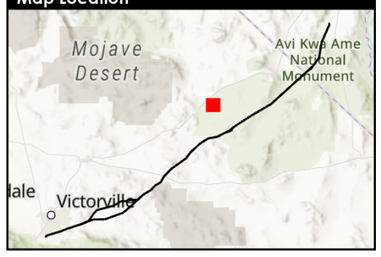

Scale = 1:4,200

N

0 200 400 ft

Created: 5/21/2026

PANORAMA

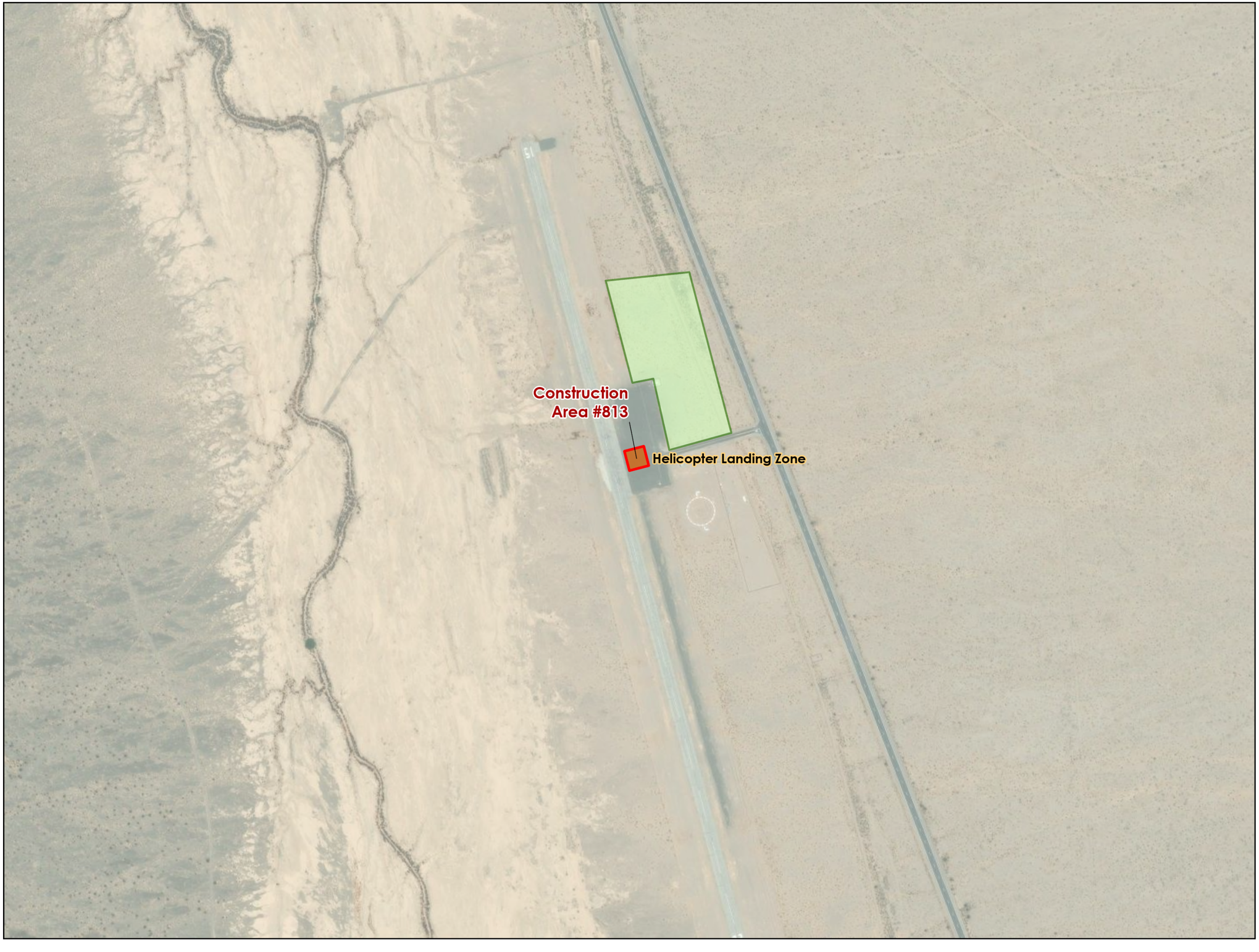

Eldorado-Pisgah-Lugo (EPL) TLRR

- Proposed project alignment
- Work area outside vegetation communities*
- Construction area
- Vegetation community survey

* Note: Only showing polygons >= 0.01 acre. These are areas from the updated GIS data that extend beyond the veg community survey area.

Data Sources: SCE, 2025; Esri, 2009

Map Location

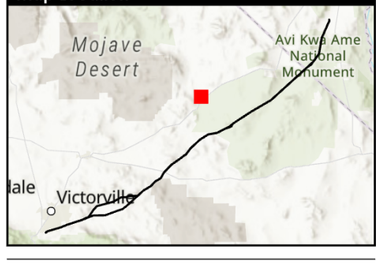

Scale = 1:4,200

0 200 400 ft

Created: 5/21/2026

PANORAMA

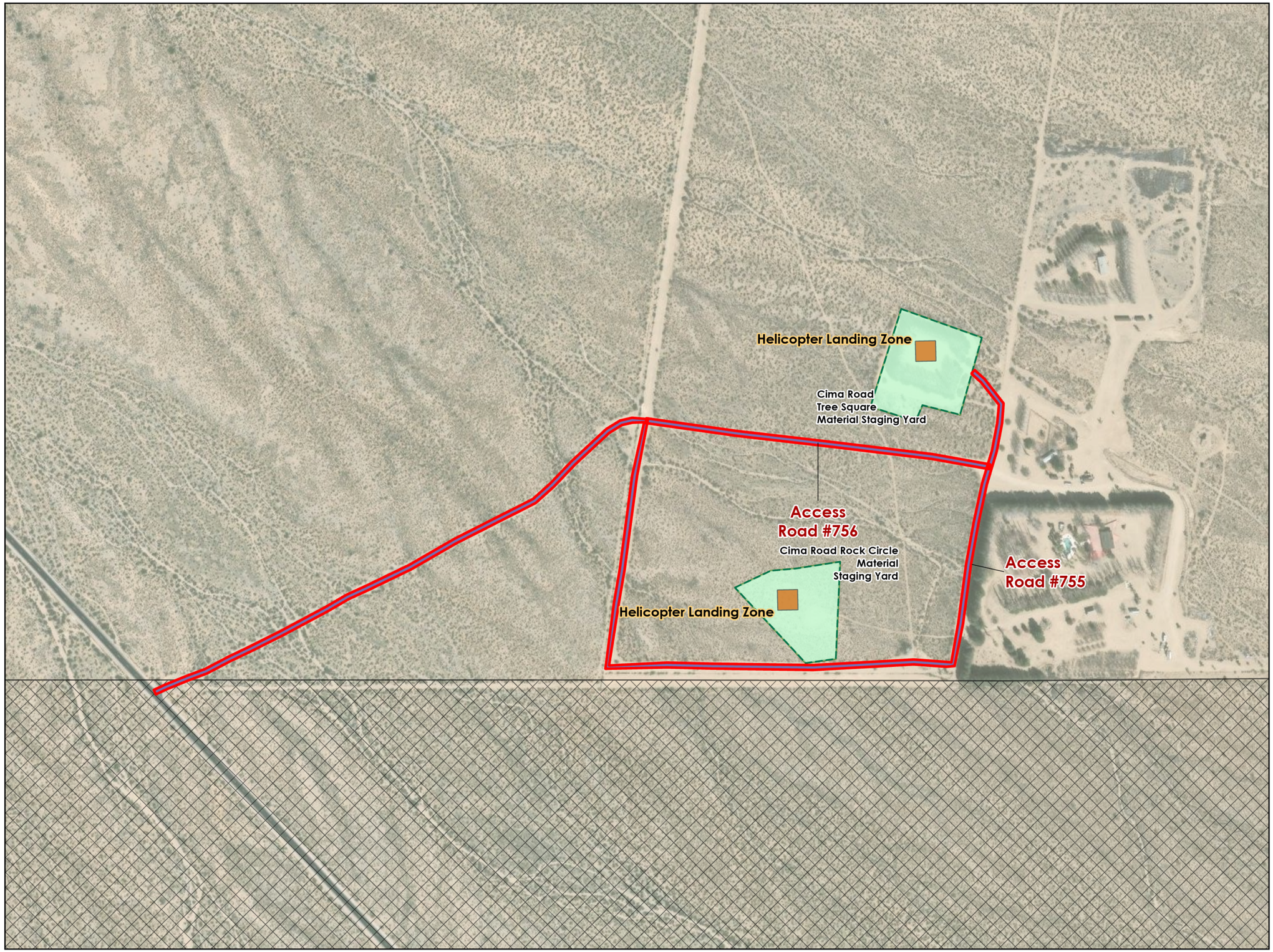

Eldorado-Pisgah-Lugo (EPL) TLRR

- Proposed project alignment
- Work area outside vegetation communities*
- Buffered access road (width = 18 ft)
- Construction area
- Contractor material yard
- Mojave National Preserve
- Vegetation community survey

* Note: Only showing polygons >= 0.01 acre. These are areas from the updated GIS data that extend beyond the veg community survey area.

Data Sources: SCE, 2025; Esri, 2009

Map Location

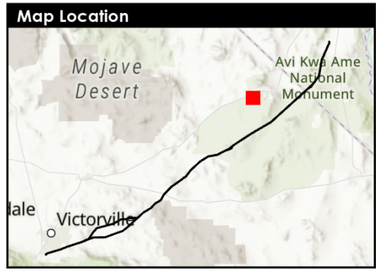

Scale = 1:4,200

N

0 200 400 ft

Created: 5/21/2026

PANORAMA



Eldorado-Pisgah-Lugo (EPL) TLRR

- Proposed project alignment
- Work area outside vegetation communities*
- Buffered access road (width = 18 ft)
- Construction area
- Contractor material yard
- Mojave National Preserve
- Vegetation community survey

* Note: Only showing polygons >= 0.01 acre. These are areas from the updated GIS data that extend beyond the veg community survey area.

Data Sources: SCE, 2025; Esri, 2009

Map Location

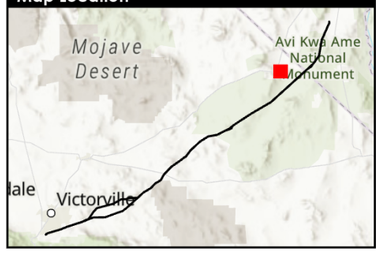

Scale = 1:4,200

N

0 200 400 ft

Created: 5/21/2026

PANORAMA



Eldorado-Pisgah-Lugo (EPL) TLRR

- Proposed project alignment
- Work area outside vegetation communities*
- Buffered access road (width = 18 ft)
- Construction area
- Vegetation community survey

* Note: Only showing polygons >= 0.01 acre. These are areas from the updated GIS data that extend beyond the veg community survey area.

Data Sources: SCE, 2025; Esri, 2009

Map Location

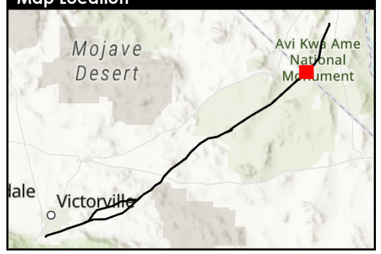

Scale = 1:4,200

N

0 200 400 ft

Created: 5/21/2026

PANORAMA