

REV	CHANGE	DWN	CHKD	APPV	DATE



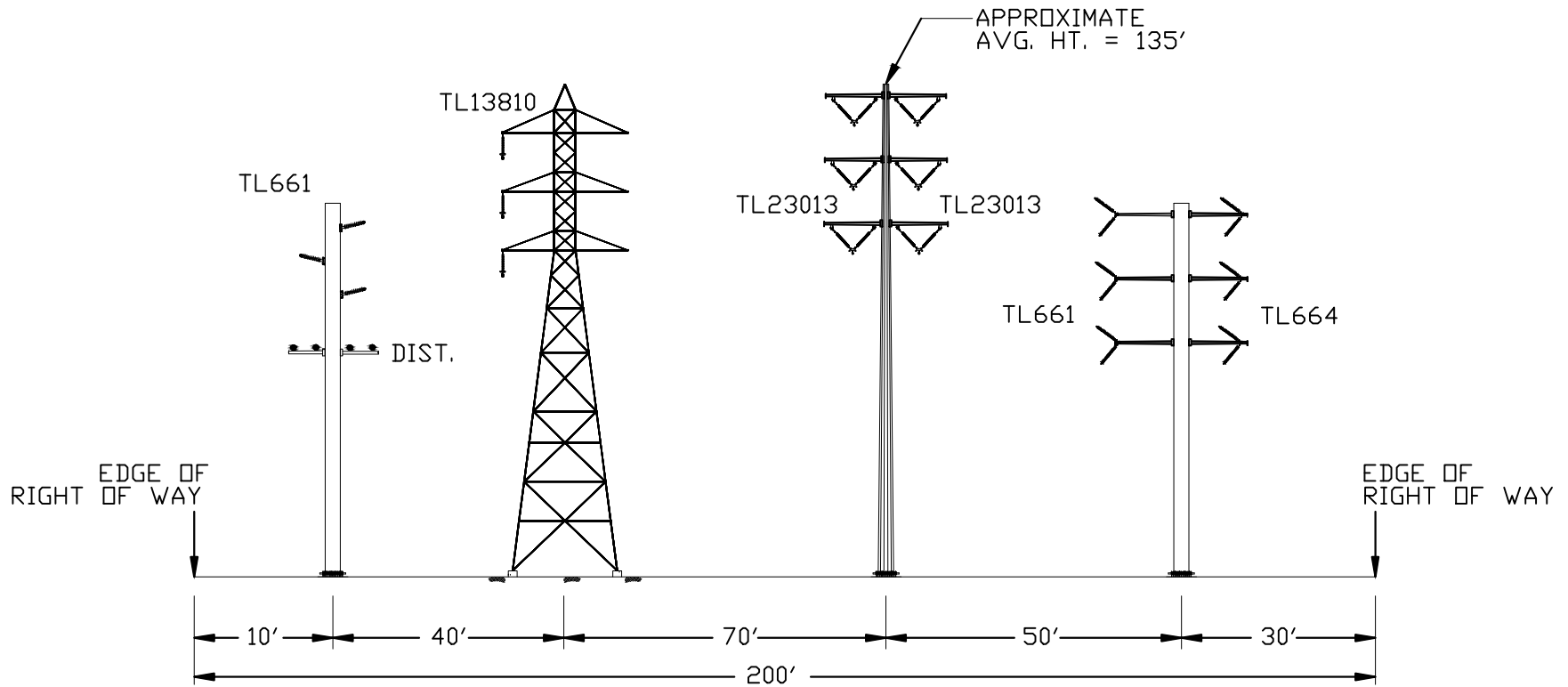
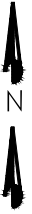
SDGE SAN DIEGO GAS & ELECTRIC
 TRANSMISSION ENGINEERING
 SYCAMORE CANYON TO PENASQUITOS
 TL23013

TL23013 CORRIDOR
 OVERVIEW MAP

SCALE NONE SHEET 1 OF 1

DRAWING NUMBER
 -

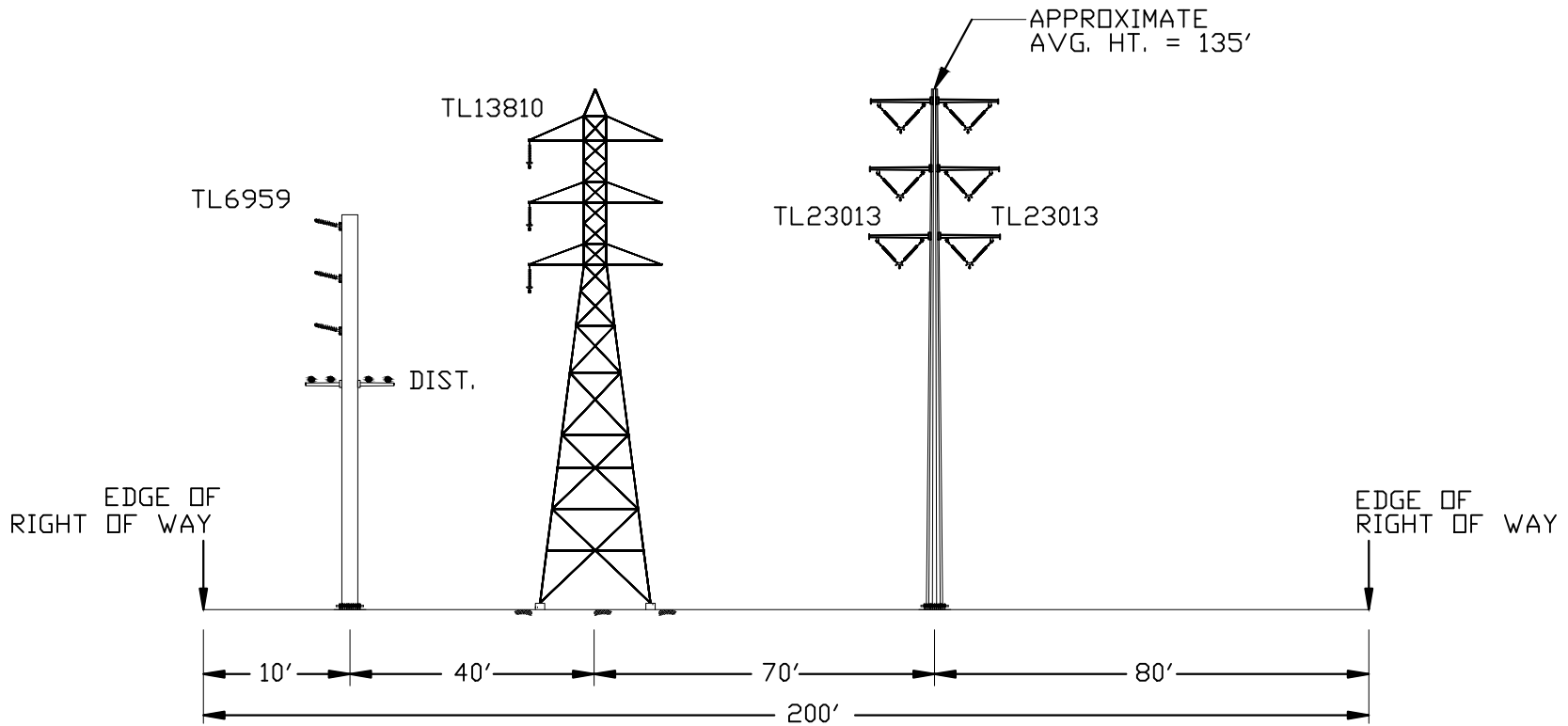
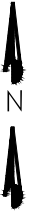
EXISTING TL23013 RIGHT OF WAY CROSS SECTION



TYPICAL CROSS SECTION 1

EXISTING CONFIGURATION
FROM CARROL CANYON ROAD
LOOKING NORTH

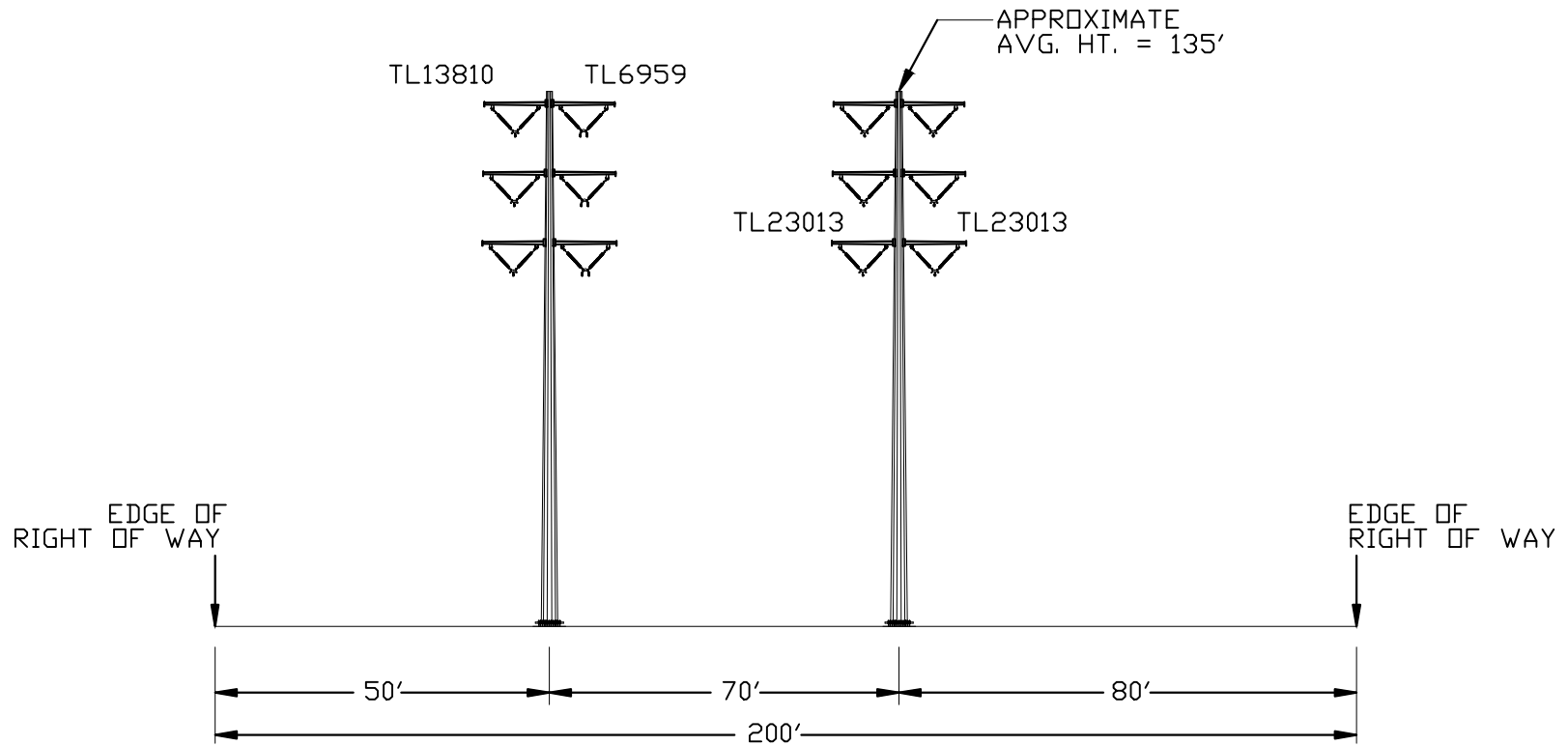
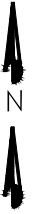
EXISTING TL23013 RIGHT OF WAY CROSS SECTION



TYPICAL CROSS SECTION 2

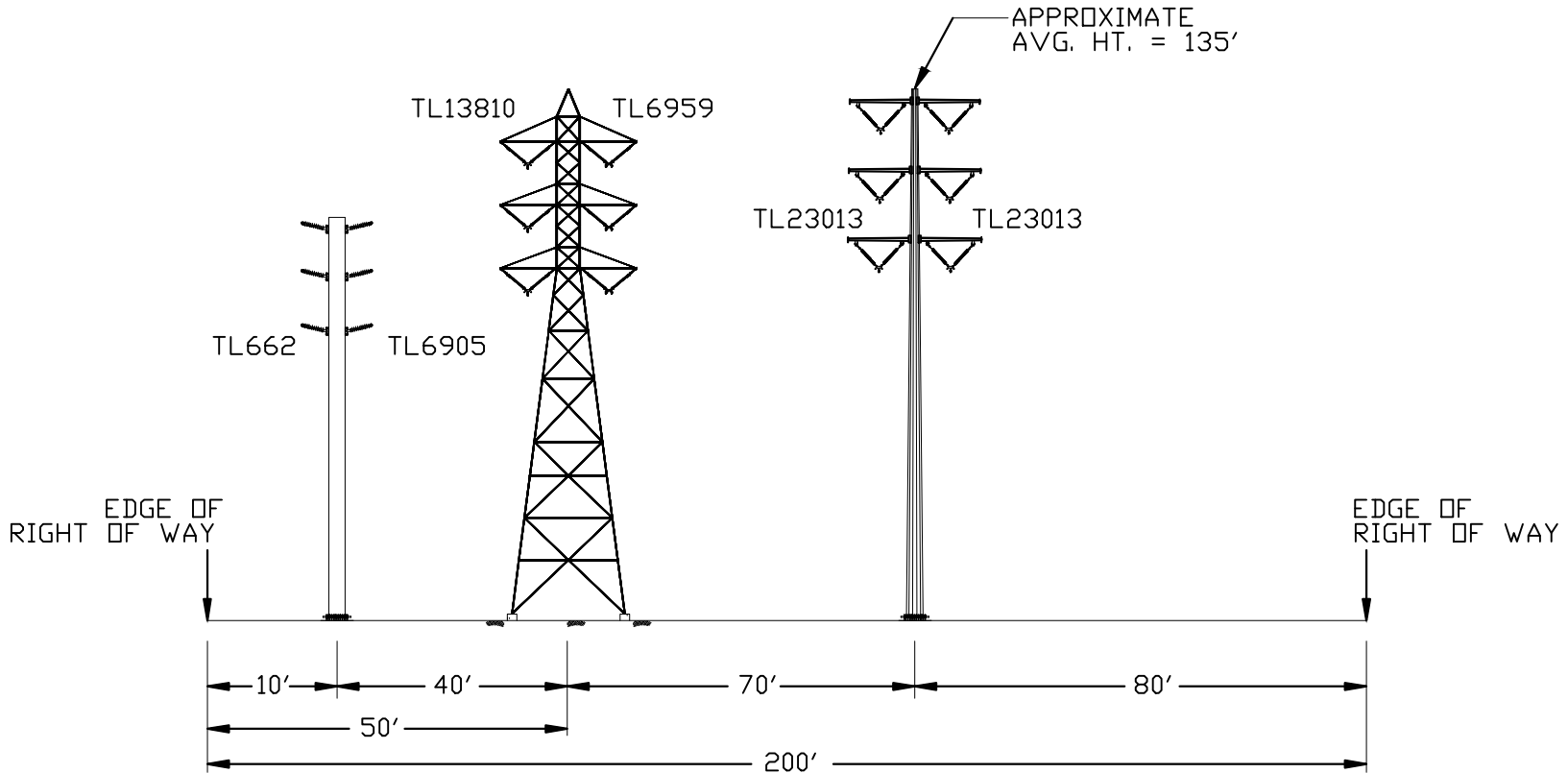
EXISTING CONFIGURATION
FROM MIRA SORRENTO PL
LOOKING NORTH

EXISTING TL23013 RIGHT OF WAY
CROSS SECTION



TYPICAL CROSS SECTION 3
EXISTING CONFIGURATION
FROM WATER RIDGE CIRCLE
LOOKING NORTH

EXISTING TL23013 RIGHT OF WAY CROSS SECTION



TYPICAL CROSS SECTION 4

EXISTING CONFIGURATION
FROM SORRENTO VALLEY BLVD
LOOKING NORTH