




Attachment ED16 - Q4c
Sycamore to Peñasquitos
230kV Transmission Line
Project

Revised Project
Disturbance Comparison
Map

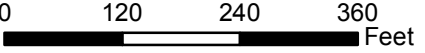
Rev. July 2015

-  Revised Impacts
-  Admin DEIR Impacts

SDG&E is providing this map with the understanding that the map is not survey grade. Certain technology used under license from AT&T Intellectual Property I, L.P. Copyright ©1998 – 2007 AT&T Intellectual Property 1, L.P. All Rights Reserved.

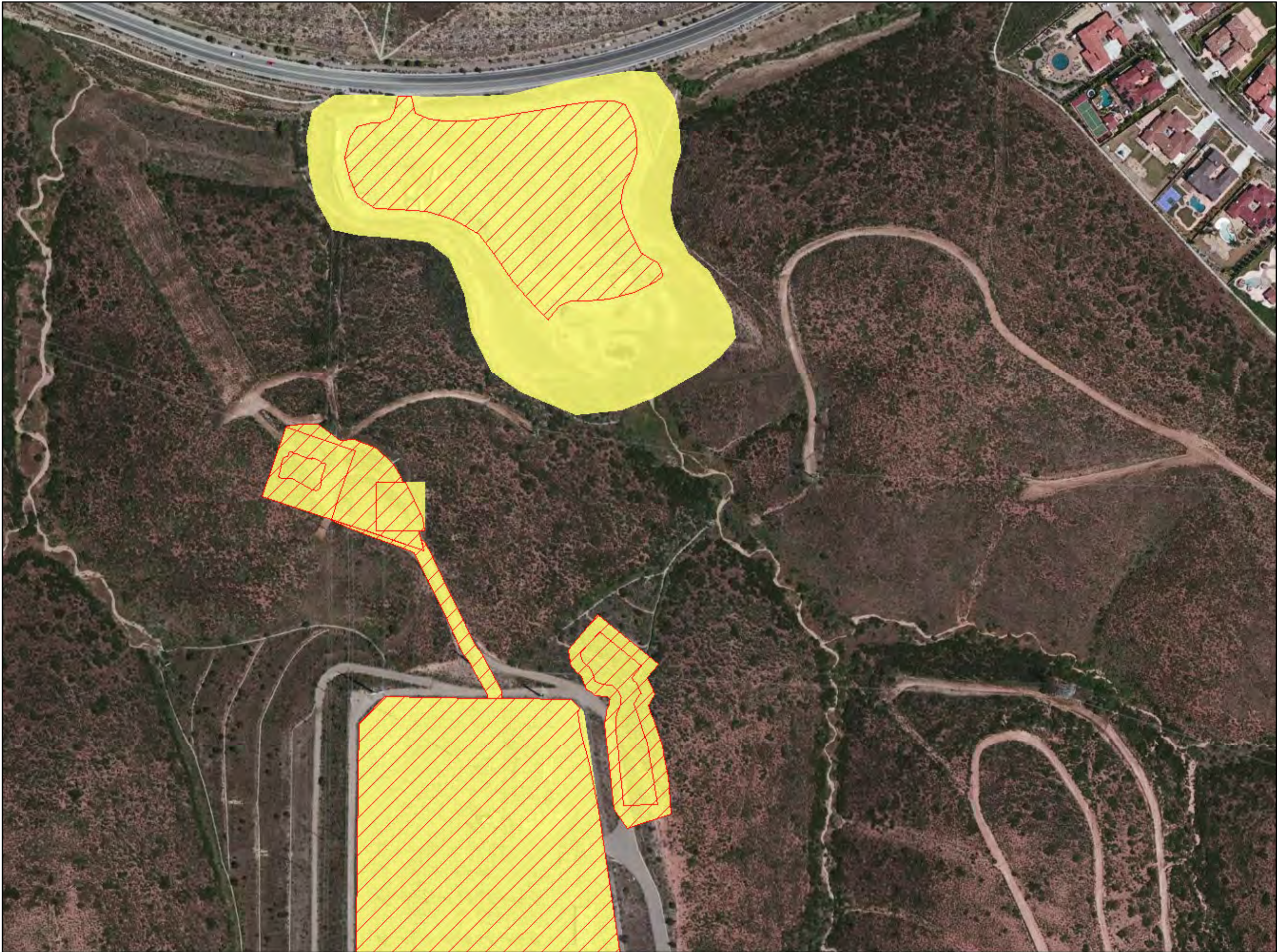


7/17/2015




Sources: SDG&E, 2015; TRC, 2015; Source: Esri, DigitalGlobe, GeoEye, Earthstar Geographics, CNES/Airbus DS, USDA, USGS, AEX, Getmapping, Aerogrid, IGN, IGP, swisstopo, and the GIS User Community
 Content may not reflect National Geographic's current map policy. Sources: National Geographic, Esri, DeLorme, HERE, UNEP-WCMC, USGS, NASA, ESA, METI, NRCAN, GEBCO, NOAA, increment P Corp.



GISDGE_SXZP010116861USDGE_SummitSXZP010116861USDGE_P01VegRed_ED16_C04C.mxd



Attachment ED16 - Q4c
 Sycamore to Peñasquitos
 230kV Transmission Line
 Project

**Revised Project
 Disturbance Comparison
 Map**

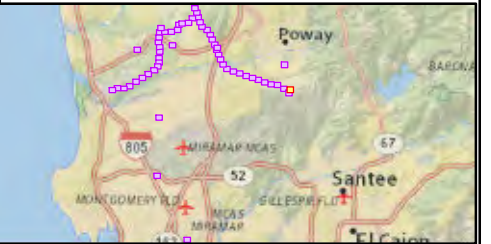
Rev. July 2015

-  Revised Impacts
-  Admin DEIR Impacts

SDG&E is providing this map with the understanding that the map is not survey grade. Certain technology used under license from AT&T Intellectual Property I, L.P. Copyright ©1998 – 2007 AT&T Intellectual Property 1, L.P. All Rights Reserved.

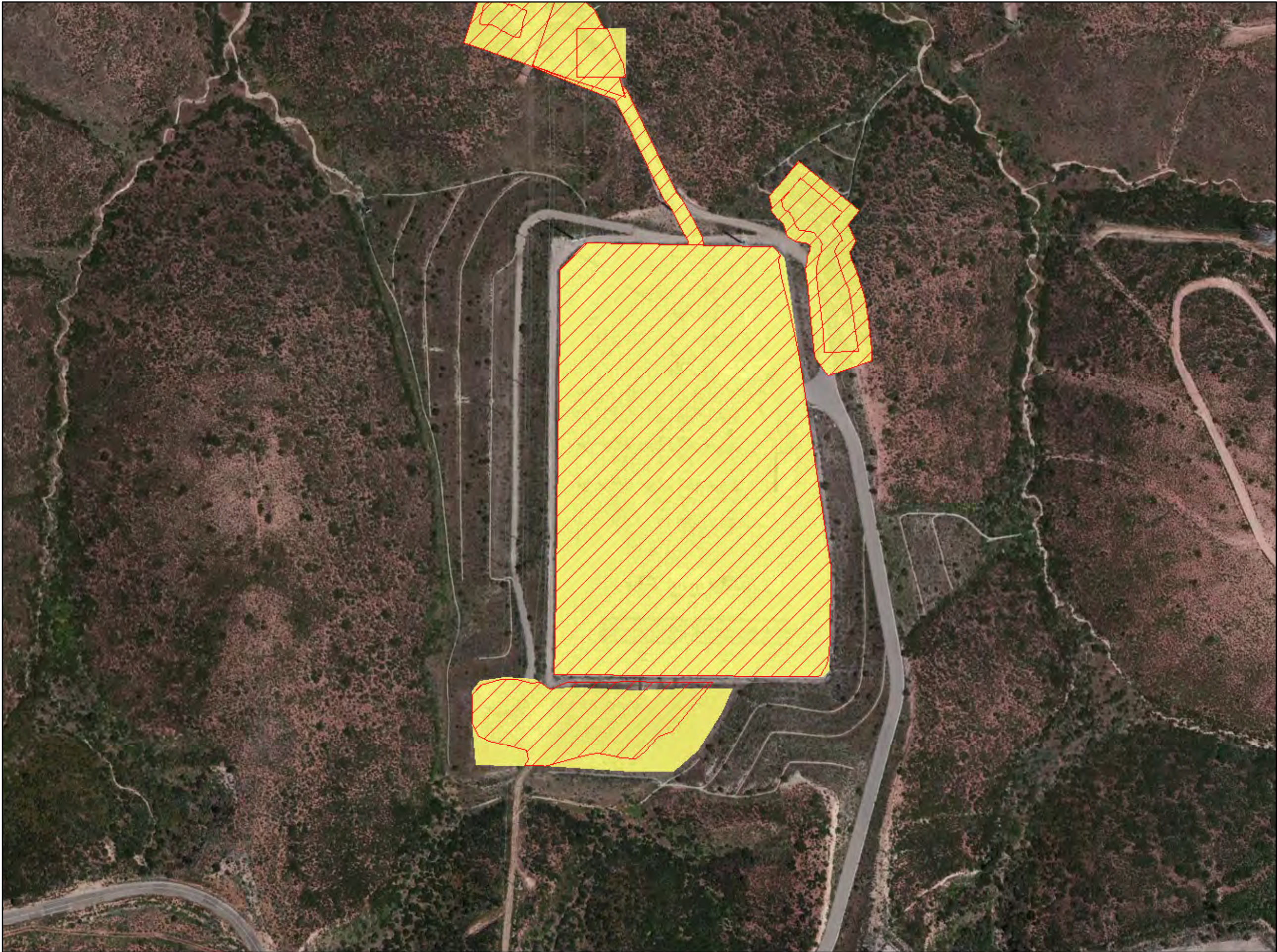


 Sempra Energy utility 7/17/2015
 0 120 240 360
 Feet



Sources: SDG&E, 2015; TRC, 2015; Source: Esri, DigitalGlobe, GeoEye, Earthstar Geographics, CNES/Airbus DS, USDA, USGS, AEX, Getmapping, Aerogrid, IGN, IGP, swisstopo, and the GIS User Community
 Content may not reflect National Geographic's current map policy. Sources: National Geographic, Esri, DeLorme, HERE, UNEP-WCMC, USGS, NASA, ESA, METI, NRCAN, GEBCO, NOAA, increment P Corp.



G:\SDGE_S\2\PO\01116861\SDGE_SummaS\2\PO\1\X\SDGE_PotVegRed_ED16_Q4c.mxd





Attachment ED16 - Q4c
 Sycamore to Peñasquitos
 230kV Transmission Line
 Project

**Revised Project
 Disturbance Comparison
 Map**

Rev. July 2015

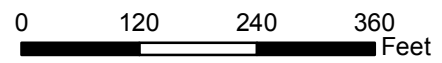
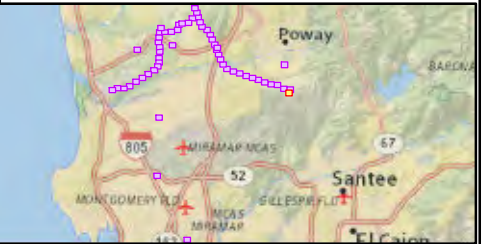
-  Revised Impacts
-  Admin DEIR Impacts

SDG&E is providing this map with the understanding that the map is not survey grade. Certain technology used under license from AT&T Intellectual Property I, L.P. Copyright ©1998 – 2007 AT&T Intellectual Property 1, L.P. All Rights Reserved.

Sempra Energy utility

7/17/2015

Sources: SDG&E, 2015; TRC, 2015; Source: Esri, DigitalGlobe, GeoEye, Earthstar Geographics, CNES/Airbus DS, USDA, USGS, AEX, Getmapping, Aerogrid, IGN, IGP, swisstopo, and the GIS User Community
 Content may not reflect National Geographic's current map policy. Sources: National Geographic, Esri, DeLorme, HERE, UNEP-WCMC, USGS, NASA, ESA, METI, NRCAN, GEBCO, NOAA, increment P Corp.



GISDGE_SXZP01a1168611SDGE_SummaSXZP01MXD\SXZP01_PorVegRed_ED16_C4c.mxd



Attachment ED16 - Q4c
 Sycamore to Peñasquitos
 230kV Transmission Line
 Project

**Revised Project
 Disturbance Comparison
 Map**

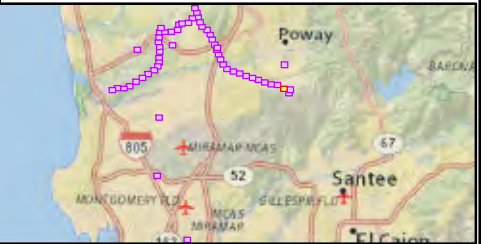
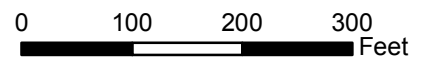
Rev. July 2015

-  Revised Impacts
-  Admin DEIR Impacts

SDG&E is providing this map with the understanding that the map is not survey grade. Certain technology used under license from AT&T Intellectual Property I, L.P. Copyright ©1998 – 2007 AT&T Intellectual Property 1, L.P. All Rights Reserved.



 Sempra Energy utility 7/17/2015





Sources: SDG&E, 2015; TRC, 2015; Source: Esri, DigitalGlobe, GeoEye, Earthstar Geographics, CNES/Airbus DS, USDA, USGS, AEX, Getmapping, Aerogrid, IGN, IGP, swisstopo, and the GIS User Community
 Content may not reflect National Geographic's current map policy. Sources: National Geographic, Esri, DeLorme, HERE, UNEP-WCMC, USGS, NASA, ESA, METI, NRCAN, GEBCO, NOAA, increment P Corp.




G:\SDGE_S\2\PO\116861\SDGE_Summit\SX2\POL\MXD\SX2\PO_PotVegRed_ED16_Q4c.mxd

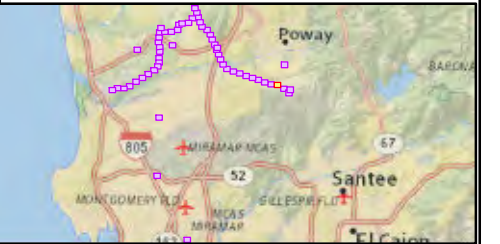


Attachment ED16 - Q4c
Sycamore to Peñasquitos
230kV Transmission Line
Project
Revised Project
Disturbance Comparison
Map
Rev. July 2015

-  Revised Impacts
-  Admin DEIR Impacts

SDG&E is providing this map with the understanding that the map is not survey grade. Certain technology used under license from AT&T Intellectual Property I, L.P. Copyright ©1998 – 2007 AT&T Intellectual Property 1, L.P. All Rights Reserved.

 
 7/17/2015
0 100 200 300 Feet



Sources: SDG&E, 2015; TRC, 2015; Source: Esri, DigitalGlobe, GeoEye, Earthstar Geographics, CNES/Airbus DS, USDA, USGS, AEX, Getmapping, Aerogrid, IGN, IGP, swisstopo, and the GIS User Community
Content may not reflect National Geographic's current map policy. Sources: National Geographic, Esri, DeLorme, HERE, UNEP-WCMC, USGS, NASA, ESA, METI, NRCAN, GEBCO, NOAA, increment P Corp.



G:\SDGE_S\2\PO\air\116861\SDGE_Summit\SDGE_S\2\PO\air\116861\SDGE_S\2\PO\air\116861_PotVegRed_ED16_Q4c.mxd





Attachment ED16 - Q4c
Sycamore to Peñasquitos
230kV Transmission Line
Project

Revised Project
Disturbance Comparison
Map

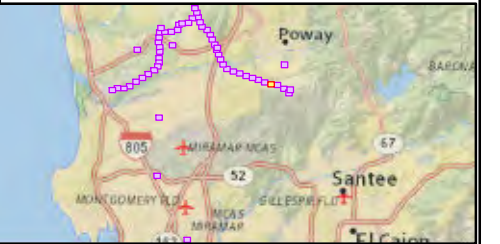
Rev. July 2015

-  Revised Impacts
-  Admin DEIR Impacts

SDG&E is providing this map with the understanding that the map is not survey grade. Certain technology used under license from AT&T Intellectual Property I, L.P. Copyright ©1998 – 2007 AT&T Intellectual Property 1, L.P. All Rights Reserved.


 
 Sempra Energy utility 7/17/2015

0 100 200 300 Feet



Sources: SDG&E, 2015; TRC, 2015; Source: Esri, DigitalGlobe, GeoEye, Earthstar Geographics, CNES/Airbus DS, USDA, USGS, AEX, Getmapping, Aerogrid, IGN, IGP, swisstopo, and the GIS User Community
 Content may not reflect National Geographic's current map policy. Sources: National Geographic, Esri, DeLorme, HERE, UNEP-WCMC, USGS, NASA, ESA, METI, NRCAN, GEBCO, NOAA, increment P Corp.



G:\SDGE_S\2\PO\air\116861\SDGE_Summit\52\PO\air\116861\SDGE_Summit\52\PO\air\116861_P01_VegRed_ED16_Q4c.mxd





Attachment ED16 - Q4c
Sycamore to Peñasquitos
230kV Transmission Line
Project


Revised Project
Disturbance Comparison
Map

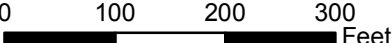
Rev. July 2015

-  Revised Impacts
-  Admin DEIR Impacts

SDG&E is providing this map with the understanding that the map is not survey grade. Certain technology used under license from AT&T Intellectual Property I, L.P. Copyright ©1998 – 2007 AT&T Intellectual Property 1, L.P. All Rights Reserved.


 7/17/2015





Sources: SDG&E, 2015; TRC, 2015; Source: Esri, DigitalGlobe, GeoEye, Earthstar Geographics, CNES/Airbus DS, USDA, USGS, AEX, Getmapping, Aerogrid, IGN, IGP, swisstopo, and the GIS User Community
 Content may not reflect National Geographic's current map policy. Sources: National Geographic, Esri, DeLorme, HERE, UNEP-WCMC, USGS, NASA, ESA, METI, NRCAN, GEBCO, NOAA, increment P Corp.



G:\SDGE_S\2\PO\116861\SDGE_Summit\SX2\PO\MXD\SX2\PO_VegRed_ED16_Q4c.mxd



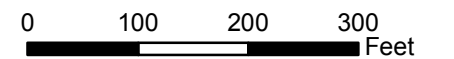
Attachment ED16 - Q4c
 Sycamore to Peñasquitos
 230kV Transmission Line
 Project

**Revised Project
 Disturbance Comparison
 Map**

Rev. July 2015


-  Revised Impacts
-  Admin DEIR Impacts

SDG&E is providing this map with the understanding that the map is not survey grade. Certain technology used under license from AT&T Intellectual Property I, L.P. Copyright ©1998 – 2007 AT&T Intellectual Property 1, L.P. All Rights Reserved.



Sources: SDG&E, 2015; TRC, 2015; Source: Esri, DigitalGlobe, GeoEye, Earthstar Geographics, CNES/Airbus DS, USDA, USGS, AEX, Getmapping, Aerogrid, IGN, IGP, swisstopo, and the GIS User Community
 Content may not reflect National Geographic's current map policy. Sources: National Geographic, Esri, DeLorme, HERE, UNEP-WCMC, USGS, NASA, ESA, METI, NRCAN, GEBCO, NOAA, increment P Corp.



G:\SDGE_S\2\PO\0111861\SDGE_SummaS2\PO\1\XIS\XIPQ_PotVegRed_ED16_04.cmx





Attachment ED16 - Q4c
 Sycamore to Peñasquitos
 230kV Transmission Line
 Project

**Revised Project
 Disturbance Comparison
 Map**

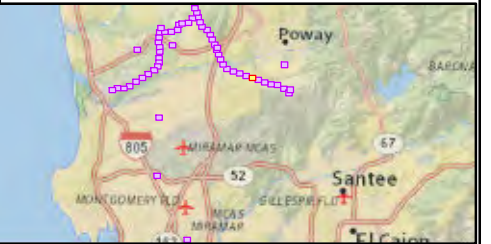
Rev. July 2015

-  Revised Impacts
-  Admin DEIR Impacts

SDG&E is providing this map with the understanding that the map is not survey grade. Certain technology used under license from AT&T Intellectual Property I, L.P. Copyright ©1998 – 2007 AT&T Intellectual Property 1, L.P. All Rights Reserved.

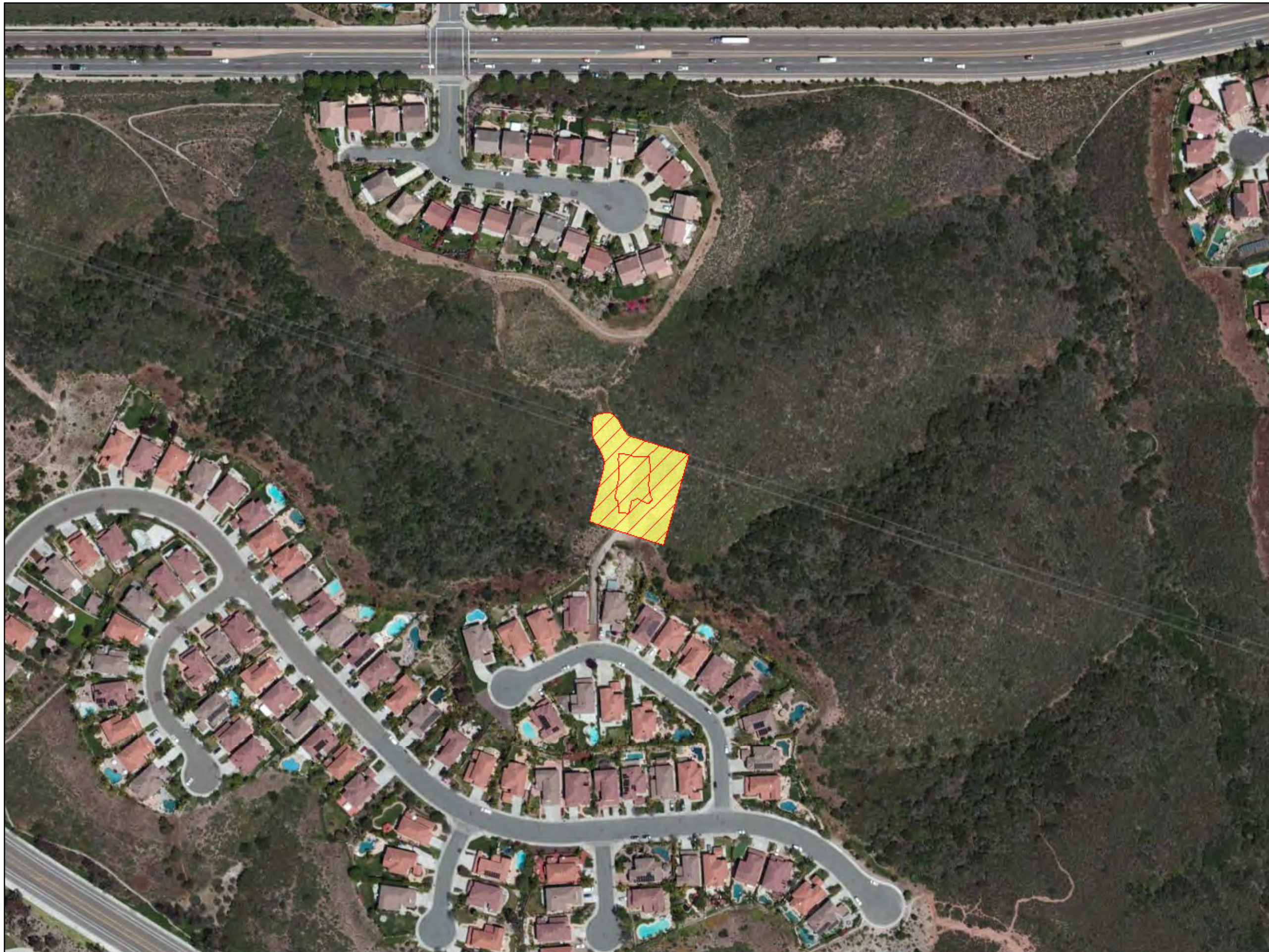
 
 A Sempra Energy utility 7/17/2015

0 100 200 300 Feet



Sources: SDG&E, 2015; TRC, 2015; Source: Esri, DigitalGlobe, GeoEye, Earthstar Geographics, CNES/Airbus DS, USDA, USGS, AEX, Getmapping, Aerogrid, IGN, IGP, swisstopo, and the GIS User Community
 Content may not reflect National Geographic's current map policy. Sources: National Geographic, Esri, DeLorme, HERE, UNEP-WCMC, USGS, NASA, ESA, METI, NRCAN, GEBCO, NOAA, increment P Corp.



G:\SDGE_S\2\Proj\116861\SDGE_Summit\SX2\POL\XIS\Xtp\Q4_PorVegRed_ED16_Q4c.mxd






Attachment ED16 - Q4c
Sycamore to Peñasquitos
230kV Transmission Line
Project

**Revised Project
Disturbance Comparison
Map**

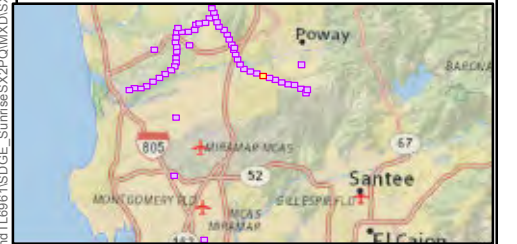
Rev. July 2015

-  Revised Impacts
-  Admin DEIR Impacts

SDG&E is providing this map with the understanding that the map is not survey grade. Certain technology used under license from AT&T Intellectual Property I, L.P. Copyright ©1998 – 2007 AT&T Intellectual Property I, L.P. All Rights Reserved.

 
 7/17/2015

0 100 200 300 Feet



Sources: SDG&E, 2015; TRC, 2015; Source: Esri, DigitalGlobe, GeoEye, Earthstar Geographics, CNES/Airbus DS, USDA, USGS, AEX, Getmapping, Aerogrid, IGN, IGP, swisstopo, and the GIS User Community
Content may not reflect National Geographic's current map policy. Sources: National Geographic, Esri, DeLorme, HERE, UNEP-WCMC, USGS, NASA, ESA, METI, NRCAN, GEBCO, NOAA, increment P Corp.

G:\SDGE_S\2\PO\air\116861\SDGE_Summit\5\2\PO\air\116861\SDGE_Summit\5\2\PO\air\116861_PorVegRed_ED16_Q4c.mxd





Attachment ED16 - Q4c
 Sycamore to Peñasquitos
 230kV Transmission Line
 Project



**Revised Project
 Disturbance Comparison
 Map**

Rev. July 2015

Page 11 of 59

-  Revised Impacts
-  Admin DEIR Impacts

SDG&E is providing this map with the understanding that the map is not survey grade. Certain technology used under license from AT&T Intellectual Property I, L.P. Copyright ©1998 – 2007 AT&T Intellectual Property 1, L.P. All Rights Reserved.


 
 Sempra Energy utility 7/17/2015

0 100 200 300 Feet



Sources: SDG&E, 2015; TRC, 2015; Source: Esri, DigitalGlobe, GeoEye, Earthstar Geographics, CNES/Airbus DS, USDA, USGS, AEX, Getmapping, Aerogrid, IGN, IGP, swisstopo, and the GIS User Community
 Content may not reflect National Geographic's current map policy. Sources: National Geographic, Esri, DeLorme, HERE, UNEP-WCMC, USGS, NASA, ESA, METI, NRCAN, GEBCO, NOAA, increment P Corp.



G:\SDGE_S\2\PO\04111886\1\SDGE_SummaS\2\PO\1\X\S\X\PO_Veg\Reg\ED16_Q4c.mxd





Attachment ED16 - Q4c
 Sycamore to Peñasquitos
 230kV Transmission Line
 Project

**Revised Project
 Disturbance Comparison
 Map**

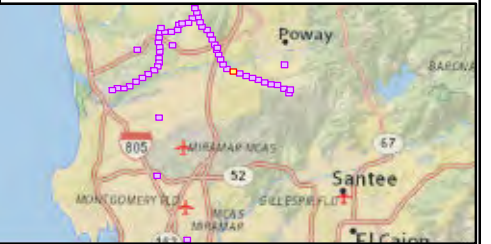
Rev. July 2015

-  Revised Impacts
-  Admin DEIR Impacts

SDG&E is providing this map with the understanding that the map is not survey grade. Certain technology used under license from AT&T Intellectual Property I, L.P. Copyright ©1998 – 2007 AT&T Intellectual Property 1, L.P. All Rights Reserved.

 
 Sempra Energy utility 7/17/2015

0 100 200 300 Feet



Sources: SDG&E, 2015; TRC, 2015; Source: Esri, DigitalGlobe, GeoEye, Earthstar Geographics, CNES/Airbus DS, USDA, USGS, AEX, Getmapping, Aerogrid, IGN, IGP, swisstopo, and the GIS User Community
 Content may not reflect National Geographic's current map policy. Sources: National Geographic, Esri, DeLorme, HERE, UNEP-WCMC, USGS, NASA, ESA, METI, NRCAN, GEBCO, NOAA, increment P Corp.



G:\SDGE_S\2\PO\1118861\SDGE_SummaS\2\PO\1118861\SDGE_PotVegRed_ED16_Q4c.mxd





Attachment ED16 - Q4c
 Sycamore to Peñasquitos
 230kV Transmission Line
 Project

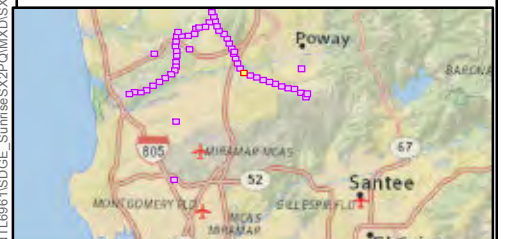
**Revised Project
 Disturbance Comparison
 Map**

Rev. July 2015

-  Revised Impacts
-  Admin DEIR Impacts

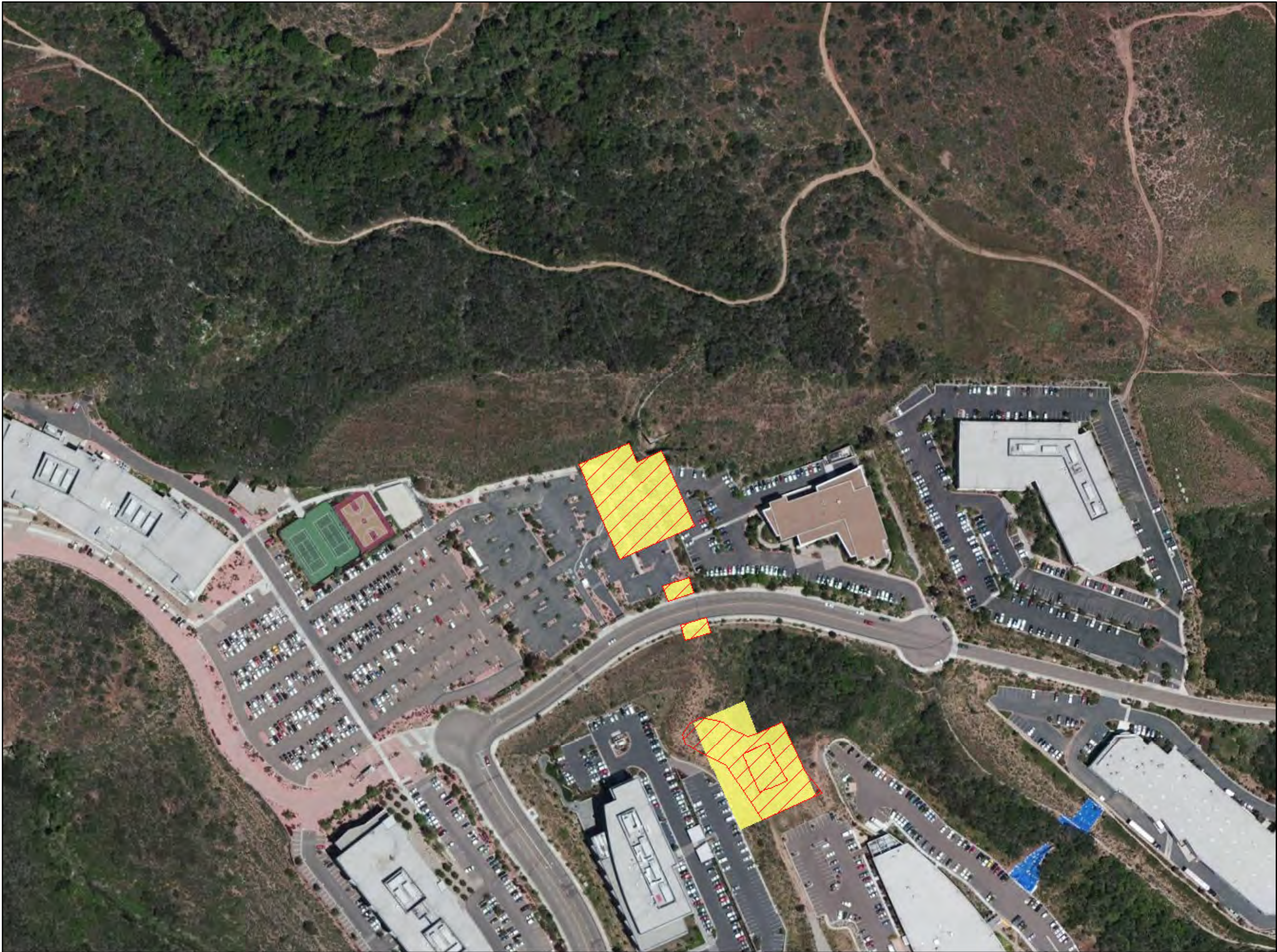
SDG&E is providing this map with the understanding that the map is not survey grade. Certain technology used under license from AT&T Intellectual Property I, L.P. Copyright ©1998 – 2007 AT&T Intellectual Property 1, L.P. All Rights Reserved.

 
 Sempra Energy utility 7/17/2015
 0 100 200 300 Feet



Sources: SDG&E, 2015; TRC, 2015; Source: Esri, DigitalGlobe, GeoEye, Earthstar Geographics, CNES/Airbus DS, USDA, USGS, AEX, Getmapping, Aerogrid, IGN, IGP, swisstopo, and the GIS User Community
 Content may not reflect National Geographic's current map policy. Sources: National Geographic, Esri, DeLorme, HERE, UNEP-WCMC, USGS, NASA, ESA, METI, NRCAN, GEBCO, NOAA, increment P Corp.



G:\SDGE_S\2\PO\air\11686\15\SDGE_Summit\SX2\PO\MXD\SX2\PO_VegReg_Ed16_Q4c.mxd






Attachment ED16 - Q4c
Sycamore to Peñasquitos
230kV Transmission Line
Project

Revised Project
Disturbance Comparison
Map

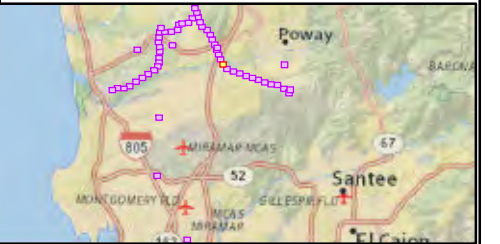
Rev. July 2015

-  Revised Impacts
-  Admin DEIR Impacts

SDG&E is providing this map with the understanding that the map is not survey grade. Certain technology used under license from AT&T Intellectual Property I, L.P. Copyright ©1998 – 2007 AT&T Intellectual Property 1, L.P. All Rights Reserved.

 
 7/17/2015

0 100 200 300 Feet



Sources: SDG&E, 2015; TRC, 2015; Source: Esri, DigitalGlobe, GeoEye, Earthstar Geographics, CNES/Airbus DS, USDA, USGS, AEX, Getmapping, Aerogrid, IGN, IGP, swisstopo, and the GIS User Community
 Content may not reflect National Geographic's current map policy. Sources: National Geographic, Esri, DeLorme, HERE, UNEP-WCMC, USGS, NASA, ESA, METI, NRCAN, GEBCO, NOAA, increment P Corp.



G:\SDGE_S\2\PO\air\116861\SDGE_Summit\SDGE_S\X\PO_P\Vegetation\ED16_Q4c.mxd




Attachment ED16 - Q4c
Sycamore to Peñasquitos
230kV Transmission Line
Project

**Revised Project
Disturbance Comparison
Map**

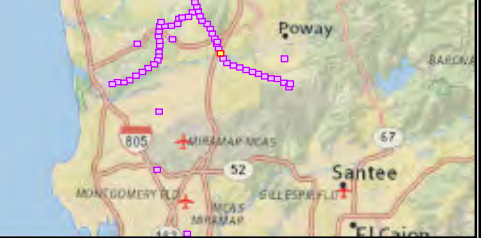
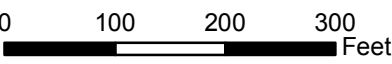
Rev. July 2015

-  Revised Impacts
-  Admin DEIR Impacts

SDG&E is providing this map with the understanding that the map is not survey grade. Certain technology used under license from AT&T Intellectual Property I, L.P. Copyright ©1998 – 2007 AT&T Intellectual Property 1, L.P. All Rights Reserved.



7/17/2015



Sources: SDG&E, 2015; TRC, 2015; Source: Esri, DigitalGlobe, GeoEye, Earthstar Geographics, CNES/Airbus DS, USDA, USGS, AEX, Getmapping, Aerogrid, IGN, IGP, swisstopo, and the GIS User Community
Content may not reflect National Geographic's current map policy. Sources: National Geographic, Esri, DeLorme, HERE, UNEP-WCMC, USGS, NASA, ESA, METI, NRCAN, GEBCO, NOAA, increment P Corp.



G:\SDGE_S\2\Proj\116861\SDGE_Summit\82\PP\MXD\SX\PO_PotVegRed_ED16_Q4c.mxd



Attachment ED16 - Q4c
 Sycamore to Peñasquitos
 230kV Transmission Line
 Project

**Revised Project
 Disturbance Comparison
 Map**

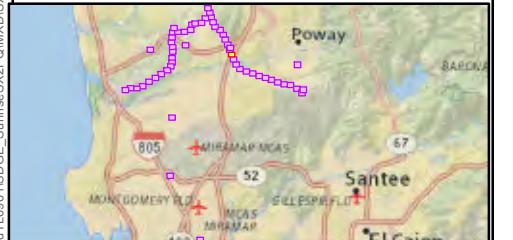
Rev. July 2015

-  Revised Impacts
-  Admin DEIR Impacts

SDG&E is providing this map with the understanding that the map is not survey grade. Certain technology used under license from AT&T Intellectual Property I, L.P. Copyright ©1998 – 2007 AT&T Intellectual Property 1, L.P. All Rights Reserved.

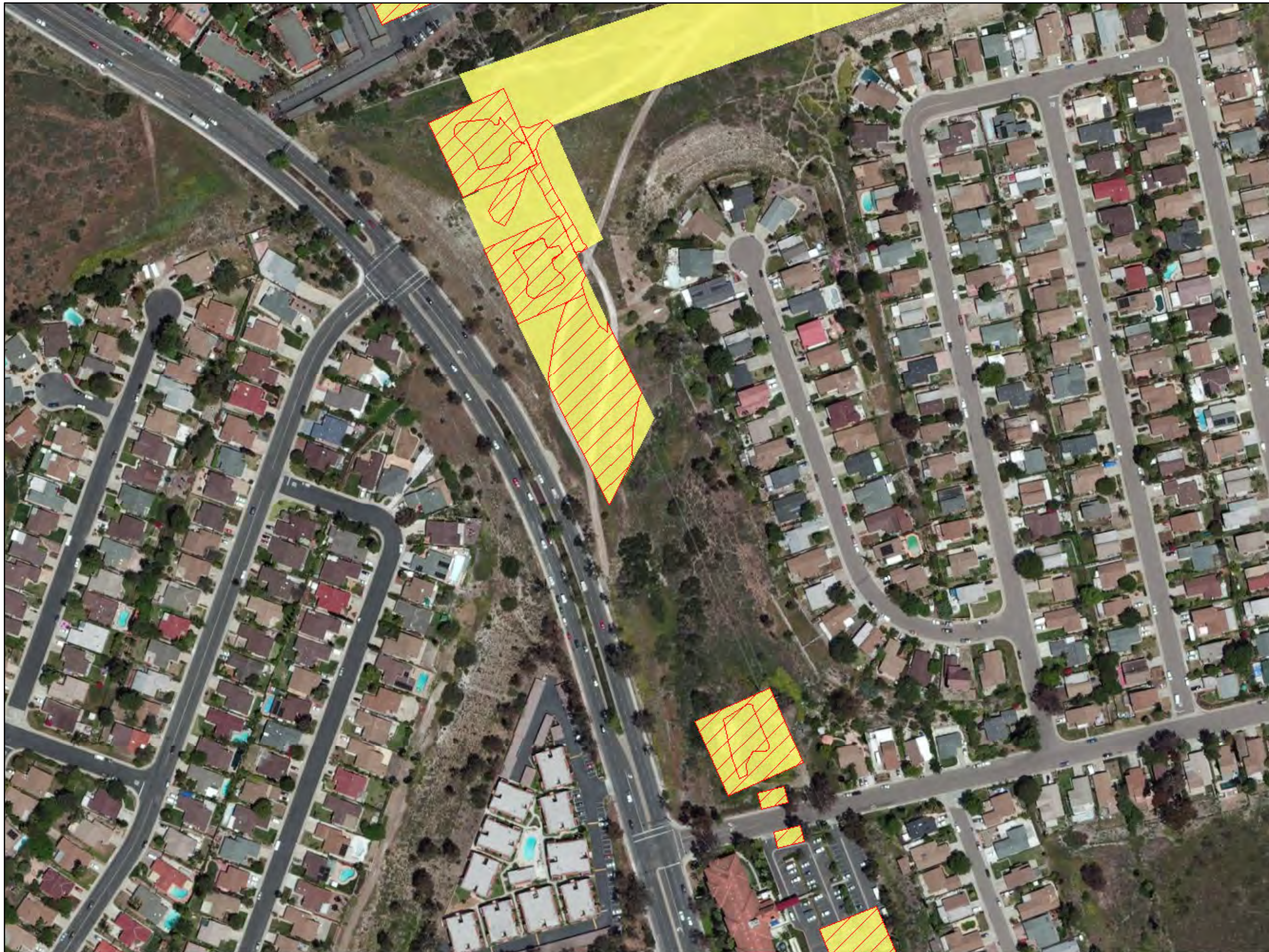



 7/17/2015
 0 100 200 300 Feet



Sources: SDG&E, 2015; TRC, 2015; Source: Esri, DigitalGlobe, GeoEye, Earthstar Geographics, CNES/Airbus DS, USDA, USGS, AEX, Getmapping, Aerogrid, IGN, IGP, swisstopo, and the GIS User Community
 Content may not reflect National Geographic's current map policy. Sources: National Geographic, Esri, DeLorme, HERE, UNEP-WCMC, USGS, NASA, ESA, METI, NRCAN, GEBCO, NOAA, increment P Corp.



G:\SDGE_S\2\PO\116861\SDGE_Summit\SDX\PO\116861_VegReg_ED16_Q4c.mxd



Attachment ED16 - Q4c
 Sycamore to Peñasquitos
 230kV Transmission Line
 Project

**Revised Project
 Disturbance Comparison
 Map**

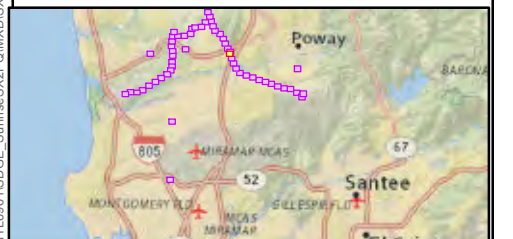
Rev. July 2015

-  Revised Impacts
-  Admin DEIR Impacts

SDG&E is providing this map with the understanding that the map is not survey grade. Certain technology used under license from AT&T Intellectual Property I, L.P. Copyright ©1998 – 2007 AT&T Intellectual Property 1, L.P. All Rights Reserved.



 Sempra Energy utility 7/17/2015
 0 100 200 300
 Feet



Sources: SDG&E, 2015; TRC, 2015; Source: Esri, DigitalGlobe, GeoEye, Earthstar Geographics, CNES/Airbus DS, USDA, USGS, AEX, Getmapping, Aerogrid, IGN, IGP, swisstopo, and the GIS User Community
 Content may not reflect National Geographic's current map policy. Sources: National Geographic, Esri, DeLorme, HERE, UNEP-WCMC, USGS, NASA, ESA, METI, NRCAN, GEBCO, NOAA, increment P Corp.



G:\SDGE_S\2\PO\air\16861\SDGE_SummaS\2\PO\air\16861\SDGE_PotVegRed_ED16_Q4c.mxd




Attachment ED16 - Q4c
Sycamore to Peñasquitos
230kV Transmission Line
Project


Revised Project
Disturbance Comparison
Map

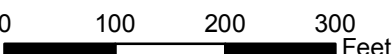
Rev. July 2015

-  Revised Impacts
-  Admin DEIR Impacts

SDG&E is providing this map with the understanding that the map is not survey grade. Certain technology used under license from AT&T Intellectual Property I, L.P. Copyright ©1998 – 2007 AT&T Intellectual Property 1, L.P. All Rights Reserved.


 A Sempra Energy utility


 7/17/2015







Sources: SDG&E, 2015; TRC, 2015; Source: Esri, DigitalGlobe, GeoEye, Earthstar Geographics, CNES/Airbus DS, USDA, USGS, AEX, Getmapping, Aerogrid, IGN, IGP, swisstopo, and the GIS User Community
 Content may not reflect National Geographic's current map policy. Sources: National Geographic, Esri, DeLorme, HERE, UNEP-WCMC, USGS, NASA, ESA, METI, NRCAN, GEBCO, NOAA, increment P Corp.



G:\SDGE_S\2\PO\116861\SDGE_SummaS\2\PO\MXD\S\Xp\PO_PorVegRed_ED16_Q4c.mxd

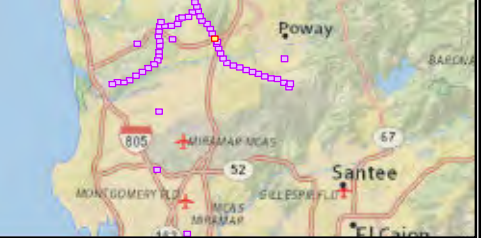


Attachment ED16 - Q4c
Sycamore to Peñasquitos
230kV Transmission Line
Project
**Revised Project
Disturbance Comparison
Map**
Rev. July 2015

-  Revised Impacts
-  Admin DEIR Impacts

SDG&E is providing this map with the understanding that the map is not survey grade. Certain technology used under license from AT&T Intellectual Property I, L.P. Copyright ©1998 – 2007 AT&T Intellectual Property 1, L.P. All Rights Reserved.

 
A Sempra Energy utility 7/17/2015
0 100 200 300 Feet



Sources: SDG&E, 2015; TRC, 2015; Source: Esri, DigitalGlobe, GeoEye, Earthstar Geographics, CNES/Airbus DS, USDA, USGS, AEX, Getmapping, Aerogrid, IGN, IGP, swisstopo, and the GIS User Community Content may not reflect National Geographic's current map policy. Sources: National Geographic, Esri, DeLorme, HERE, UNEP-WCMC, USGS, NASA, ESA, METI, NRCAN, GEBCO, NOAA, increment P Corp.



GISDGE_S2ZPOBairT16861USDGE_SummaS2ZPOBairT16861USDGE_PoiVegRed_ED16_C4c.mxd



Attachment ED16 - Q4c
 Sycamore to Peñasquitos
 230kV Transmission Line
 Project

**Revised Project
 Disturbance Comparison
 Map**

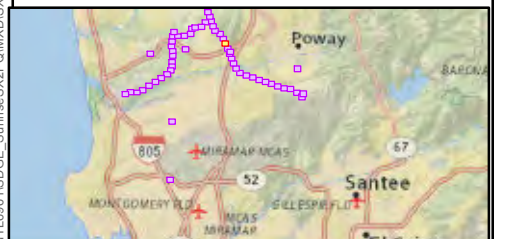
Rev. July 2015

-  Revised Impacts
-  Admin DEIR Impacts

SDG&E is providing this map with the understanding that the map is not survey grade. Certain technology used under license from AT&T Intellectual Property I, L.P. Copyright ©1998 – 2007 AT&T Intellectual Property 1, L.P. All Rights Reserved.




 7/17/2015
 0 100 200 300 Feet



Sources: SDG&E, 2015; TRC, 2015; Source: Esri, DigitalGlobe, GeoEye, Earthstar Geographics, CNES/Airbus DS, USDA, USGS, AEX, Getmapping, Aerogrid, IGN, IGP, swisstopo, and the GIS User Community
 Content may not reflect National Geographic's current map policy. Sources: National Geographic, Esri, DeLorme, HERE, UNEP-WCMC, USGS, NASA, ESA, METI, NRCAN, GEBCO, NOAA, increment P Corp.



G:\SDGE_S\2\PO\116861\SDGE_Summit\SX2\POL\XIS\SX\PO_PotVegRed_ED16_Q4c.mxd




Attachment ED16 - Q4c
 Sycamore to Peñasquitos
 230kV Transmission Line
 Project


**Revised Project
 Disturbance Comparison
 Map**

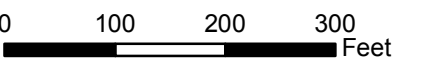
Rev. July 2015

-  Revised Impacts
-  Admin DEIR Impacts

SDG&E is providing this map with the understanding that the map is not survey grade. Certain technology used under license from AT&T Intellectual Property I, L.P. Copyright ©1998 – 2007 AT&T Intellectual Property 1, L.P. All Rights Reserved.


 Sempra Energy utility


 7/17/2015





Sources: SDG&E, 2015; TRC, 2015; Source: Esri, DigitalGlobe, GeoEye, Earthstar Geographics, CNES/Airbus DS, USDA, USGS, AEX, Getmapping, Aerogrid, IGN, IGP, swisstopo, and the GIS User Community
 Content may not reflect National Geographic's current map policy. Sources: National Geographic, Esri, DeLorme, HERE, UNEP-WCMC, USGS, NASA, ESA, METI, NRCAN, GEBCO, NOAA, increment P Corp.



G:\SDGE_S\2\PO\116861\SDGE_SummaS\2\PO\116861\SDGE_SummaS\2\PO\116861_VegReg_Ed16_C4c.mxd



Attachment ED16 - Q4c
Sycamore to Peñasquitos
230kV Transmission Line
Project

**Revised Project
Disturbance Comparison
Map**

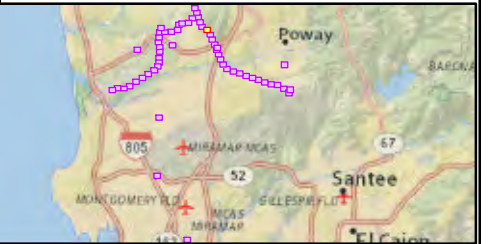
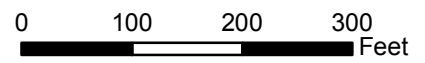
Rev. July 2015

-  Revised Impacts
-  Admin DEIR Impacts

SDG&E is providing this map with the understanding that the map is not survey grade. Certain technology used under license from AT&T Intellectual Property I, L.P. Copyright ©1998 – 2007 AT&T Intellectual Property 1, L.P. All Rights Reserved.



7/17/2015



Sources: SDG&E, 2015; TRC, 2015; Source: Esri, DigitalGlobe, GeoEye, Earthstar Geographics, CNES/Airbus DS, USDA, USGS, AEX, Getmapping, Aerogrid, IGN, IGP, swisstopo, and the GIS User Community Content may not reflect National Geographic's current map policy. Sources: National Geographic, Esri, DeLorme, HERE, UNEP-WCMC, USGS, NASA, ESA, METI, NRCAN, GEBCO, NOAA, increment P Corp.

G:\SDGE_S\2\PO\0116861\SDGE_Summit\02\PO\MXD\SX\PO_VegRed_ED16_Q4c.mxd



Attachment ED16 - Q4c
Sycamore to Peñasquitos
230kV Transmission Line
Project

**Revised Project
Disturbance Comparison
Map**

Rev. July 2015

Page 23 of 59



Revised Impacts



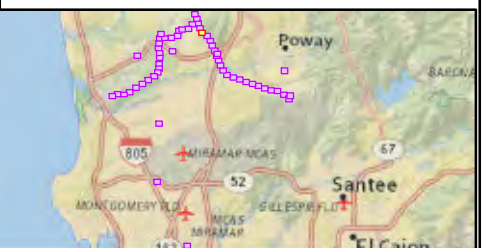

Admin DEIR Impacts

SDG&E is providing this map with the understanding that the map is not survey grade. Certain technology used under license from AT&T Intellectual Property I, L.P. Copyright ©1998 – 2007 AT&T Intellectual Property 1, L.P. All Rights Reserved.




Sempra Energy utility

7/17/2015



Sources: SDG&E, 2015; TRC, 2015; Source: Esri, DigitalGlobe, GeoEye, Earthstar Geographics, CNES/Airbus DS, USDA, USGS, AEX, Getmapping, Aerogrid, IGN, IGP, swisstopo, and the GIS User Community. Sources: National Geographic, Esri, DeLorme, HERE, UNEP-WCMC, USGS, NASA, ESA, METI, NRCAN, GEBCO, NOAA, increment P Corp.



G:\SDG&E\SXZP01\116861\15\SDGE_Summit\SXZP01MIX\SXZP01_VegRegRed_ED16_04c.mxd




Attachment ED16 - Q4c
Sycamore to Peñasquitos
230kV Transmission Line
Project

Revised Project
Disturbance Comparison
Map

Rev. July 2015

-  Revised Impacts
-  Admin DEIR Impacts

SDG&E is providing this map with the understanding that the map is not survey grade. Certain technology used under license from AT&T Intellectual Property I, L.P. Copyright ©1998 – 2007 AT&T Intellectual Property 1, L.P. All Rights Reserved.


7/17/2015





Sources: SDG&E, 2015; TRC, 2015; Source: Esri, DigitalGlobe, GeoEye, Earthstar Geographics, CNES/Airbus DS, USDA, USGS, AEX, Getmapping, Aerogrid, IGN, IGP, swisstopo, and the GIS User Community
Content may not reflect National Geographic's current map policy. Sources: National Geographic, Esri, DeLorme, HERE, UNEP-WCMC, USGS, NASA, ESA, METI, NRCAN, GEBCO, NOAA, increment P Corp.



G:\SDGE_S\2\PO\air\16861\SDGE_Summit\SDGP\MXD\SXtp\PO_PotVegRed_ED16_Q4c.mxd



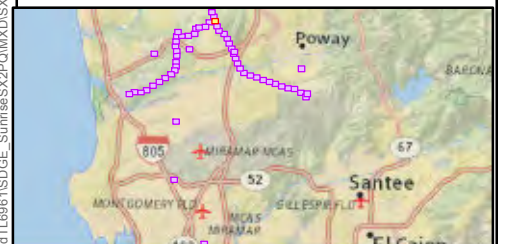
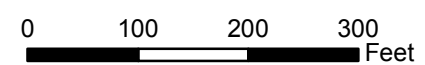
Attachment ED16 - Q4c
 Sycamore to Peñasquitos
 230kV Transmission Line
 Project

**Revised Project
 Disturbance Comparison
 Map**

Rev. July 2015

-  Revised Impacts
-  Admin DEIR Impacts

SDG&E is providing this map with the understanding that the map is not survey grade. Certain technology used under license from AT&T Intellectual Property L.P. Copyright ©1998 – 2007 AT&T Intellectual Property 1, L.P. All Rights Reserved.



Sources: SDG&E, 2015; TRC, 2015; Source: Esri, DigitalGlobe, GeoEye, Earthstar Geographics, CNES/Airbus DS, USDA, USGS, AEX, Getmapping, Aerogrid, IGN, IGP, swisstopo, and the GIS User Community
 Content may not reflect National Geographic's current map policy. Sources: National Geographic, Esri, DeLorme, HERE, UNEP-WCMC, USGS, NASA, ESA, METI, NRCAN, GEBCO, NOAA, increment P Corp.



G:\SDGE_S\2\PO\air\116861\SDGE_Summit\SX2\PO\MXD\SX2\PO_VegRed_ED16_Q4c.mxd





Attachment ED16 - Q4c
 Sycamore to Peñasquitos
 230kV Transmission Line
 Project


**Revised Project
 Disturbance Comparison
 Map**

Rev. July 2015

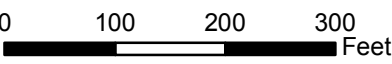
-  Revised Impacts
-  Admin DEIR Impacts

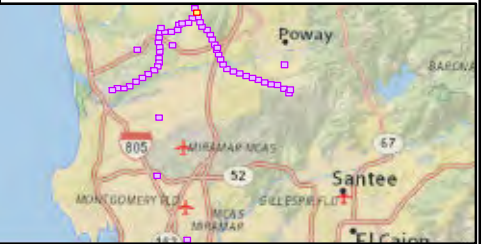
SDG&E is providing this map with the understanding that the map is not survey grade. Certain technology used under license from AT&T Intellectual Property I, L.P. Copyright ©1998 – 2007 AT&T Intellectual Property 1, L.P. All Rights Reserved.



7/17/2015





Sources: SDG&E, 2015; TRC, 2015; Source: Esri, DigitalGlobe, GeoEye, Earthstar Geographics, CNES/Airbus DS, USDA, USGS, AEX, Getmapping, Aerogrid, IGN, IGP, swisstopo, and the GIS User Community
 Content may not reflect National Geographic's current map policy. Sources: National Geographic, Esri, DeLorme, HERE, UNEP-WCMC, USGS, NASA, ESA, METI, NRCAN, GEBCO, NOAA, increment P Corp.



G:\SDGE_S\2\PO\116861\SDGE_Summit\SX2\POL\XIS\SXtp\PO_PorVegRed_ED16_C4c.mxd



Attachment ED16 - Q4c
Sycamore to Peñasquitos
230kV Transmission Line
Project

Revised Project
Disturbance Comparison
Map

Rev. July 2015

-  Revised Impacts
-  Admin DEIR Impacts

SDG&E is providing this map with the understanding that the map is not survey grade. Certain technology used under license from AT&T Intellectual Property I, L.P. Copyright ©1998 – 2007 AT&T Intellectual Property 1, L.P. All Rights Reserved.





7/17/2015





Sources: SDG&E, 2015; TRC, 2015; Source: Esri, DigitalGlobe, GeoEye, Earthstar Geographics, CNES/Airbus DS, USDA, USGS, AEX, Getmapping, Aerogrid, IGN, IGP, swisstopo, and the GIS User Community
 Content may not reflect National Geographic's current map policy. Sources: National Geographic, Esri, DeLorme, HERE, UNEP-WCMC, USGS, NASA, ESA, METI, NRCAN, GEBCO, NOAA, increment P Corp.



G:\SDGE_S\2\PO\air\T16861\SDGE_Summit\SDGE_S\X\PO_PotVegRed_ED16_C4c.mxd





Attachment ED16 - Q4c
 Sycamore to Peñasquitos
 230kV Transmission Line
 Project

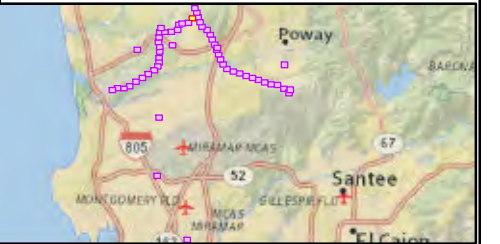
**Revised Project
 Disturbance Comparison
 Map**

Rev. July 2015

-  Revised Impacts
-  Admin DEIR Impacts


SDG&E is providing this map with the understanding that the map is not survey grade. Certain technology used under license from AT&T Intellectual Property I, L.P. Copyright ©1998 – 2007 AT&T Intellectual Property 1, L.P. All Rights Reserved.



 Sempra Energy utility
 7/17/2015
 0 100 200 300 Feet



Sources: SDG&E, 2015; TRC, 2015; Source: Esri, DigitalGlobe, GeoEye, Earthstar Geographics, CNES/Airbus DS, USDA, USGS, AEX, Getmapping, Aerogrid, IGN, IGP, swisstopo, and the GIS User Community
 Content may not reflect National Geographic's current map policy. Sources: National Geographic, Esri, DeLorme, HERE, UNEP-WCMC, USGS, NASA, ESA, METI, NRCAN, GEBCO, NOAA, increment P Corp.



G:\SDGE_S\2\PO\116861\SDGE_SummaS\2\PO\116861\SDGE_SummaS\2\PO\116861_VegRed_ED16_Q4c.mxd



Attachment ED16 - Q4c
 Sycamore to Peñasquitos
 230kV Transmission Line
 Project

**Revised Project
 Disturbance Comparison
 Map**

Rev. July 2015

-  Revised Impacts
-  Admin DEIR Impacts

SDG&E is providing this map with the understanding that the map is not survey grade. Certain technology used under license from AT&T Intellectual Property I, L.P. Copyright ©1998 – 2007 AT&T Intellectual Property 1, L.P. All Rights Reserved.





 7/17/2015
 0 100 200 300 Feet



Sources: SDG&E, 2015; TRC, 2015; Source: Esri, DigitalGlobe, GeoEye, Earthstar Geographics, CNES/Airbus DS, USDA, USGS, AEX, Getmapping, Aerogrid, IGN, IGP, swisstopo, and the GIS User Community Content may not reflect National Geographic's current map policy. Sources: National Geographic, Esri, DeLorme, HERE, UNEP-WCMC, USGS, NASA, ESA, METI, NRCAN, GEBCO, NOAA, increment P Corp.

G:\SDGE_S\2\POW\116861\SDGE_Summit\SDGE_S\X\PO\PO_VegRed_ED16_C4c.mxd





will be limited ~2.6 acres per 11.73-acre site.

Attachment ED16 - Q4c
 Sycamore to Peñasquitos
 230kV Transmission Line
 Project

**Revised Project
 Disturbance Comparison
 Map**

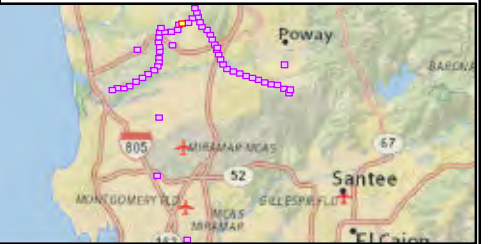
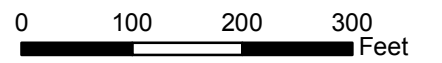
Rev. July 2015

-  Revised Impacts
-  Admin DEIR Impacts

SDG&E is providing this map with the understanding that the map is not survey grade. Certain technology used under license from AT&T Intellectual Property I, L.P. Copyright ©1998 – 2007 AT&T Intellectual Property 1, L.P. All Rights Reserved.



7/17/2015



Sources: SDG&E, 2015; TRC, 2015; Source: Esri, DigitalGlobe, GeoEye, Earthstar Geographics, CNES/Airbus DS, USDA, USGS, AEX, Getmapping, Aerogrid, IGN, IGP, swisstopo, and the GIS User Community
 Content may not reflect National Geographic's current map policy. Sources: National Geographic, Esri, DeLorme, HERE, UNEP-WCMC, USGS, NASA, ESA, METI, NRCAN, GEBCO, NOAA, increment P Corp.



G:\SDGE_S\2\PO\116861\SDGE_SummaS\2\PO\116861\SDGE_SummaS\2\PO\116861_VegRed_ED16_Q4c.mxd

Attachment ED16 - Q4c

Sycamore to Peñasquitos
230kV Transmission Line
Project

**Revised Project
Disturbance Comparison
Map**

Rev. July 2015

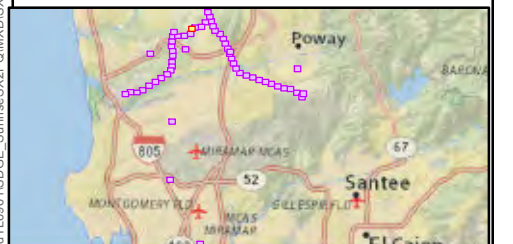
-  Revised Impacts
-  Admin DEIR Impacts

***Usage of this yard will be limited ~2.6 acres
within the larger 11.73-acre site.**

SDG&E is providing this map with the understanding that the map is not survey grade. Certain technology used under license from AT&T Intellectual Property I, L.P. Copyright ©1998 – 2007 AT&T Intellectual Property I, L.P. All Rights Reserved.

 
A Sempra Energy utility 7/17/2015

0 100 200 300 Feet



Sources: SDG&E, 2015; TRC, 2015; Source: Esri, DigitalGlobe, GeoEye, Earthstar Geographics, CNES/Airbus DS, USDA, USGS, AEX, Getmapping, Aerogrid, IGN, IGP, swisstopo, and the GIS User Community
Content may not reflect National Geographic's current map policy. Sources: National Geographic, Esri, DeLorme, HERE, UNEP-WCMC, USGS, NASA, ESA, METI, NRCAN, GEBCO, NOAA, increment P Corp.



G:\SDGE_S\2\PO\air\116861\SDGE_SummaS\2\PO\air\116861\SDGE_SummaS\2\PO\air\116861_PotVegRed_ED16_Q4c.mxd






Attachment ED16 - Q4c
Sycamore to Peñasquitos
230kV Transmission Line
Project

**Revised Project
Disturbance Comparison
Map**

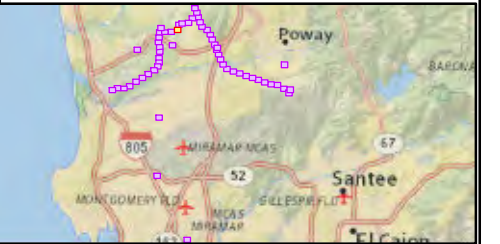
Rev. July 2015

-  Revised Impacts
-  Admin DEIR Impacts

SDG&E is providing this map with the understanding that the map is not survey grade. Certain technology used under license from AT&T Intellectual Property I, L.P. Copyright ©1998 – 2007 AT&T Intellectual Property 1, L.P. All Rights Reserved.


 
 7/17/2015

0 100 200 300 Feet



Sources: SDG&E, 2015; TRC, 2015; Source: Esri, DigitalGlobe, GeoEye, Earthstar Geographics, CNES/Airbus DS, USDA, USGS, AEX, Getmapping, Aerogrid, IGN, IGP, swisstopo, and the GIS User Community
Content may not reflect National Geographic's current map policy. Sources: National Geographic, Esri, DeLorme, HERE, UNEP-WCMC, USGS, NASA, ESA, METI, NRCAN, GEBCO, NOAA, increment P Corp.



GISDGE_S2ZPOBairT16861SDGE_SummaS2ZPOBairT16861SDGE_PotVegRed_ED16_Q4c.mxd



Attachment ED16 - Q4c
 Sycamore to Peñasquitos
 230kV Transmission Line
 Project

**Revised Project
 Disturbance Comparison
 Map**

Rev. July 2015

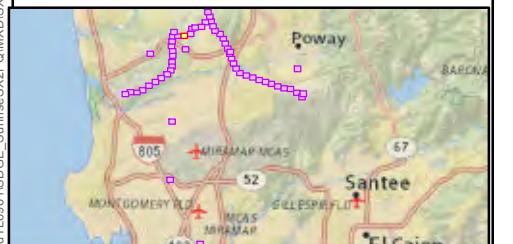
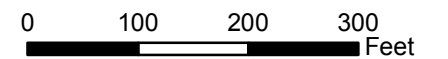
-  Revised Impacts
-  Admin DEIR Impacts

SDG&E is providing this map with the understanding that the map is not survey grade. Certain technology used under license from AT&T Intellectual Property I, L.P. Copyright ©1998 – 2007 AT&T Intellectual Property 1, L.P. All Rights Reserved.






7/17/2015



Sources: SDG&E, 2015; TRC, 2015; Source: Esri, DigitalGlobe, GeoEye, Earthstar Geographics, CNES/Airbus DS, USDA, USGS, AEX, Getmapping, Aerogrid, IGN, IGP, swisstopo, and the GIS User Community
 Content may not reflect National Geographic's current map policy. Sources: National Geographic, Esri, DeLorme, HERE, UNEP-WCMC, USGS, NASA, ESA, METI, NRCAN, GEBCO, NOAA, increment P Corp.



G:\SDGE_S\2\PO\116861\SDGE_SummaS\2\PO\116861\SDGE_SummaS\2\PO\116861_VegRed_ED16_Q4c.mxd





Attachment ED16 - Q4c
 Sycamore to Peñasquitos
 230kV Transmission Line
 Project


**Revised Project
 Disturbance Comparison
 Map**

Rev. July 2015

-  Revised Impacts
-  Admin DEIR Impacts

SDG&E is providing this map with the understanding that the map is not survey grade. Certain technology used under license from AT&T Intellectual Property I, L.P. Copyright ©1998 – 2007 AT&T Intellectual Property 1, L.P. All Rights Reserved.

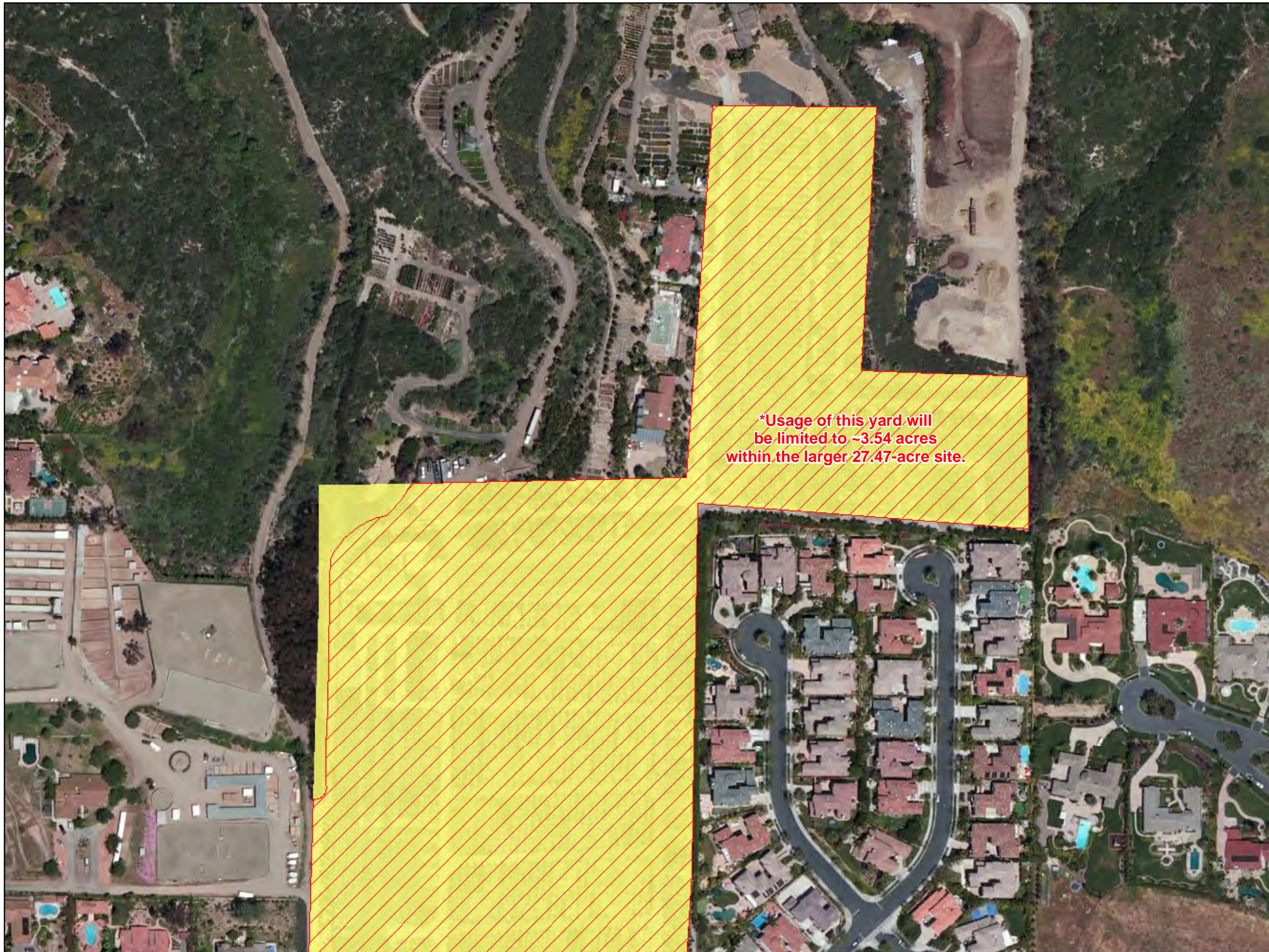
 7/17/2015

0 100 200 300 Feet





Sources: SDG&E, 2015; TRC, 2015; Source: Esri, DigitalGlobe, GeoEye, Earthstar Geographics, CNES/Airbus DS, USDA, USGS, AEX, Getmapping, Aerogrid, IGN, IGP, swisstopo, and the GIS User Community
 Content may not reflect National Geographic's current map policy. Sources: National Geographic, Esri, DeLorme, HERE, UNEP-WCMC, USGS, NASA, ESA, METI, NRCAN, GEBCO, NOAA, increment P Corp.

G:\SDGE_S\2\PO\116861\SDGE_Summa\SX2P\01\XIS\SX2PQ_PotVegRed_ED16_C4C.mxd





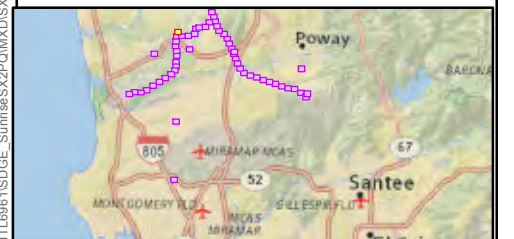
***Usage of this yard will be limited to ~3.54 acres within the larger 27.47-acre site.**

Attachment ED16 - Q4c
Sycamore to Peñasquitos
230kV Transmission Line
Project
Revised Project
Disturbance Comparison
Map
Rev. July 2015

-  Revised Impacts
-  Admin DEIR Impacts

SDG&E is providing this map with the understanding that the map is not survey grade. Certain technology used under license from AT&T Intellectual Property I, L.P. Copyright ©1998 – 2007 AT&T Intellectual Property 1, L.P. All Rights Reserved.



 
 7/17/2015
0 100 200 300 Feet






Sources: SDG&E, 2015; TRC, 2015; Source: Esri, DigitalGlobe, GeoEye, Earthstar Geographics, CNES/Airbus DS, USDA, USGS, AEX, Getmapping, Aerogrid, IGN, IGP, swisstopo, and the GIS User Community
Content may not reflect National Geographic's current map policy. Sources: National Geographic, Esri, DeLorme, HERE, UNEP-WCMC, USGS, NASA, ESA, METI, NRCAN, GEBCO, NOAA, increment P Corp.



Attachment ED16 - Q4c
Sycamore to Peñasquitos
230kV Transmission Line
Project
Revised Project
Disturbance Comparison
Map
 Rev. July 2015

-  Revised Impacts
-  Admin DEIR Impacts

SDG&E is providing this map with the understanding that the map is not survey grade. Certain technology used under license from AT&T Intellectual Property I, L.P. Copyright ©1998 – 2007 AT&T Intellectual Property 1, L.P. All Rights Reserved.




 7/17/2015
 0 100 200 300 Feet





Sources: SDG&E, 2015; TRC, 2015; Source: Esri, DigitalGlobe, GeoEye, Earthstar Geographics, CNES/Airbus DS, USDA, USGS, AEX, Getmapping, Aerogrid, IGN, IGP, swisstopo, and the GIS User Community
 Content may not reflect National Geographic's current map policy. Sources: National Geographic, Esri, DeLorme, HERE, UNEP-WCMC, USGS, NASA, ESA, METI, NRCAN, GEBCO, NOAA, increment P Corp.

G:\SDGE_S\2\PO\0116861\SDGE_SummaS\2\PO\0116861\SX\PO_VegReg_Ed16_C4C.mxd



Attachment ED16 - Q4c
Sycamore to Peñasquitos
230kV Transmission Line
Project
**Revised Project
Disturbance Comparison
Map**
Rev. July 2015

-  Revised Impacts
-  Admin DEIR Impacts

SDG&E is providing this map with the understanding that the map is not survey grade. Certain technology used under license from AT&T Intellectual Property I, L.P. Copyright ©1998 – 2007 AT&T Intellectual Property 1, L.P. All Rights Reserved.

 
Sempra Energy utility 7/17/2015
0 100 200 300 Feet



Sources: SDG&E, 2015; TRC, 2015; Source: Esri, DigitalGlobe, GeoEye, Earthstar Geographics, CNES/Airbus DS, USDA, USGS, AEX, Getmapping, Aerogrid, IGN, IGP, swisstopo, and the GIS User Community
Content may not reflect National Geographic's current map policy. Sources: National Geographic, Esri, DeLorme, HERE, UNEP-WCMC, USGS, NASA, ESA, METI, NRCAN, GEBCO, NOAA, increment P Corp.



GISDGE_SXZPOBairT16861ISDGE_SumiteSx2PP0MIXISXtpPO_PotVegRed_ED16_Q4c.mxd






Attachment ED16 - Q4c
 Sycamore to Peñasquitos
 230kV Transmission Line
 Project

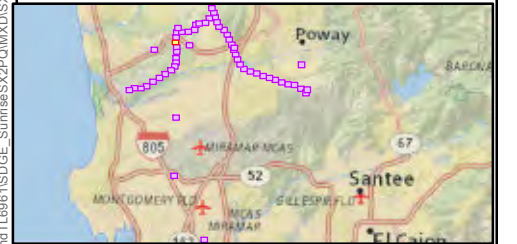
**Revised Project
 Disturbance Comparison
 Map**

Rev. July 2015

-  Revised Impacts
-  Admin DEIR Impacts

SDG&E is providing this map with the understanding that the map is not survey grade. Certain technology used under license from AT&T Intellectual Property I, L.P. Copyright ©1998 – 2007 AT&T Intellectual Property I, L.P. All Rights Reserved.




 7/17/2015
 0 100 200 300 Feet





Sources: SDG&E, 2015; TRC, 2015; Source: Esri, DigitalGlobe, GeoEye, Earthstar Geographics, CNES/Airbus DS, USDA, USGS, AEX, Getmapping, Aerogrid, IGN, IGP, swisstopo, and the GIS User Community
 Content may not reflect National Geographic's current map policy. Sources: National Geographic, Esri, DeLorme, HERE, UNEP-WCMC, USGS, NASA, ESA, METI, NRCAN, GEBCO, NOAA, increment P Corp.

G:\SDGE_S2\PO\Reg\118961\SDGE_SummaS2\PO\XID\SX\PO_VegReg_ED16_Q4c.mxd

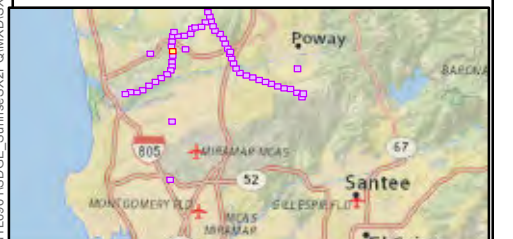

Attachment ED16 - Q4c
Sycamore to Peñasquitos
230kV Transmission Line
Project

**Revised Project
Disturbance Comparison
Map**

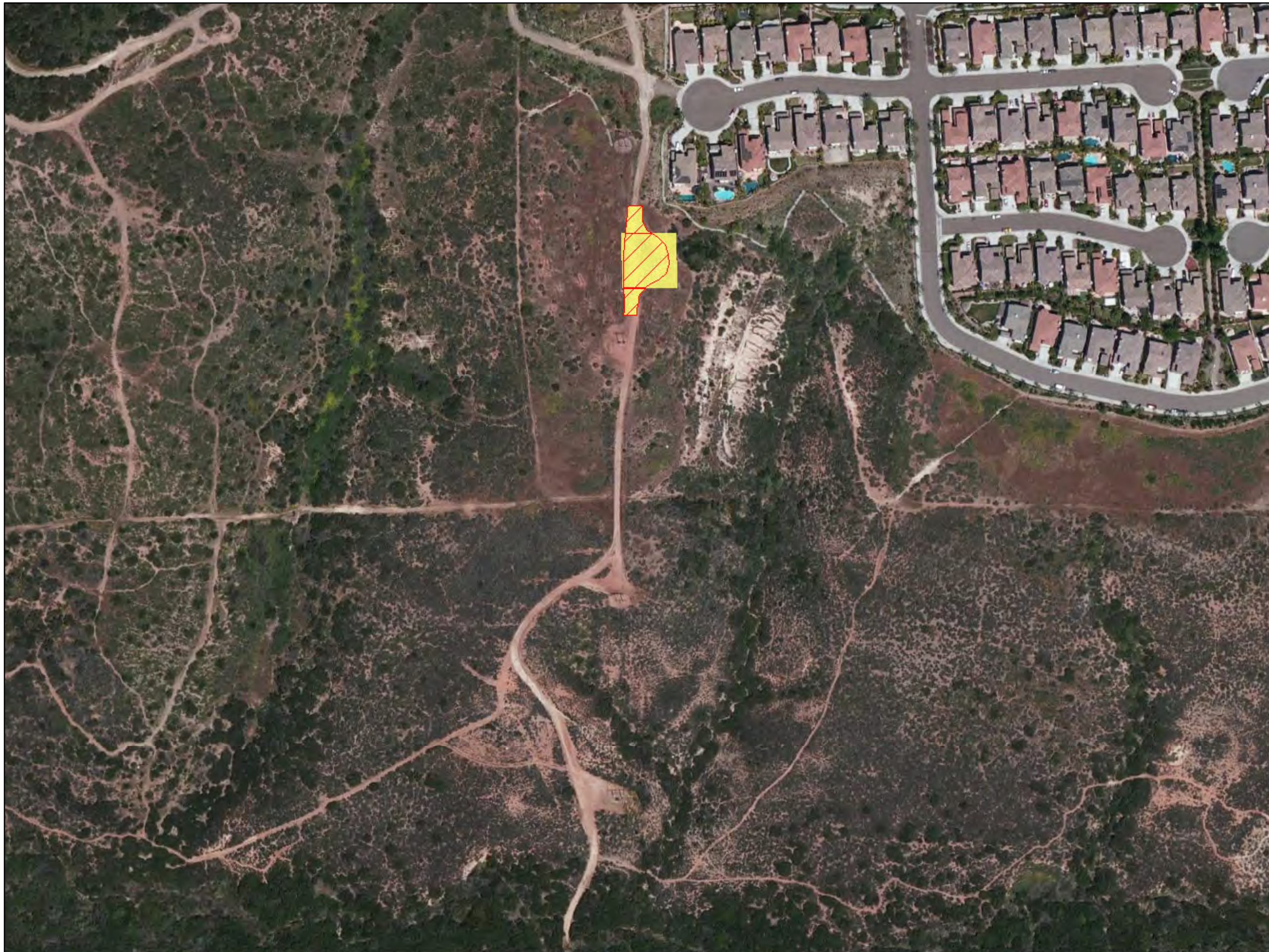
Rev. July 2015

-  Revised Impacts
-  Admin DEIR Impacts

SDG&E is providing this map with the understanding that the map is not survey grade. Certain technology used under license from AT&T Intellectual Property I, L.P. Copyright ©1998 – 2007 AT&T Intellectual Property 1, L.P. All Rights Reserved.





Sources: SDG&E, 2015; TRC, 2015; Source: Esri, DigitalGlobe, GeoEye, Earthstar Geographics, CNES/Airbus DS, USDA, USGS, AEX, Getmapping, Aerogrid, IGN, IGP, swisstopo, and the GIS User Community
Content may not reflect National Geographic's current map policy. Sources: National Geographic, Esri, DeLorme, HERE, UNEP-WCMC, USGS, NASA, ESA, METI, NRCAN, GEBCO, NOAA, increment P Corp.






G:\SDG&E_S\2\PO\air\116861\SDG&E_Summae\SX2P\01\X1D\S\Xtp\PO_PorVegRed_ED16_C4C.mxd

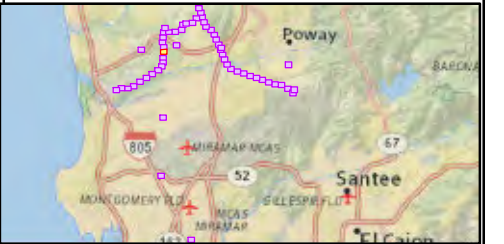


Attachment ED16 - Q4c
 Sycamore to Peñasquitos
 230kV Transmission Line
 Project
**Revised Project
 Disturbance Comparison
 Map**
 Rev. July 2015

-  Revised Impacts
-  Admin DEIR Impacts

SDG&E is providing this map with the understanding that the map is not survey grade. Certain technology used under license from AT&T Intellectual Property I, L.P. Copyright ©1998 – 2007 AT&T Intellectual Property 1, L.P. All Rights Reserved.




 7/17/2015
 0 100 200 300 Feet



Sources: SDG&E, 2015; TRC, 2015; Source: Esri, DigitalGlobe, GeoEye, Earthstar Geographics, CNES/Airbus DS, USDA, USGS, AEX, Getmapping, Aerogrid, IGN, IGP, swisstopo, and the GIS User Community Content may not reflect National Geographic's current map policy. Sources: National Geographic, Esri, DeLorme, HERE, UNEP-WCMC, USGS, NASA, ESA, METI, NRCAN, GEBCO, NOAA, increment P Corp.



G:\SDGE_S\2\PO\air\116861\SDGE_Summit\SX2P0\MXD\SX2P0_PorVegRed_ED16_Q4c.mxd



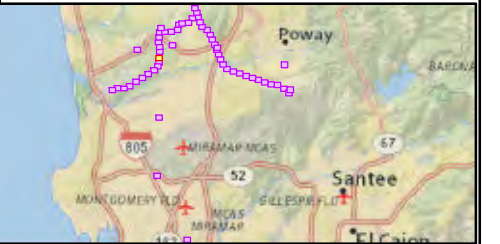
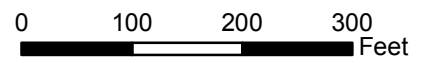
Attachment ED16 - Q4c
Sycamore to Peñasquitos
230kV Transmission Line
Project

**Revised Project
Disturbance Comparison
Map**

Rev. July 2015

-  Revised Impacts
-  Admin DEIR Impacts

SDG&E is providing this map with the understanding that the map is not survey grade. Certain technology used under license from AT&T Intellectual Property I, L.P. Copyright ©1998 – 2007 AT&T Intellectual Property 1, L.P. All Rights Reserved.



Sources: SDG&E, 2015; TRC, 2015; Source: Esri, DigitalGlobe, GeoEye, Earthstar Geographics, CNES/Airbus DS, USDA, USGS, AEX, Getmapping, Aerogrid, IGN, IGP, swisstopo, and the GIS User Community
Content may not reflect National Geographic's current map policy. Sources: National Geographic, Esri, DeLorme, HERE, UNEP-WCMC, USGS, NASA, ESA, METI, NRCAN, GEBCO, NOAA, increment P Corp.



G:\SDG&E_S\2\PO\air\T16861\SDG&E_Summit\SX2\PP\MXD\SX2\PO_Veg\Red_ED16_Q4c.mxd



Attachment ED16 - Q4c
Sycamore to Peñasquitos
230kV Transmission Line
Project

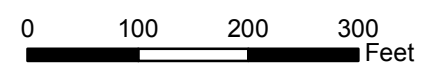
**Revised Project
Disturbance Comparison
Map**

Rev. July 2015

-  Revised Impacts
-  Admin DEIR Impacts

SDG&E is providing this map with the understanding that the map is not survey grade. Certain technology used under license from AT&T Intellectual Property I, L.P. Copyright ©1998 – 2007 AT&T Intellectual Property 1, L.P. All Rights Reserved.

 
 7/17/2015



Sources: SDG&E, 2015; TRC, 2015; Source: Esri, DigitalGlobe, GeoEye, Earthstar Geographics, CNES/Airbus DS, USDA, USGS, AEX, Getmapping, Aerogrid, IGN, IGP, swisstopo, and the GIS User Community
Content may not reflect National Geographic's current map policy. Sources: National Geographic, Esri, DeLorme, HERE, UNEP-WCMC, USGS, NASA, ESA, METI, NRCAN, GEBCO, NOAA, increment P Corp.



G:\SDGE_S\2\PO\air\T16861\SDGE_Summit\SX2\POL\MXD\SX2\PO_VegRed_ED16_Q4c.mxd






Attachment ED16 - Q4c
 Sycamore to Peñasquitos
 230kV Transmission Line
 Project

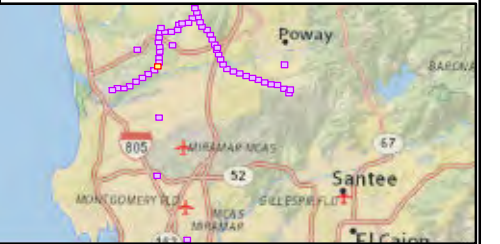
**Revised Project
 Disturbance Comparison
 Map**

Rev. July 2015

-  Revised Impacts
-  Admin DEIR Impacts

SDG&E is providing this map with the understanding that the map is not survey grade. Certain technology used under license from AT&T Intellectual Property I, L.P. Copyright ©1998 – 2007 AT&T Intellectual Property 1, L.P. All Rights Reserved.




 7/17/2015
 0 100 200 300 Feet



Sources: SDG&E, 2015; TRC, 2015; Source: Esri, DigitalGlobe, GeoEye, Earthstar Geographics, CNES/Airbus DS, USDA, USGS, AEX, Getmapping, Aerogrid, IGN, IGP, swisstopo, and the GIS User Community
 Content may not reflect National Geographic's current map policy. Sources: National Geographic, Esri, DeLorme, HERE, UNEP-WCMC, USGS, NASA, ESA, METI, NRCAN, GEBCO, NOAA, increment P Corp.



G:\SDGE_S\2\PO\116861\SDGE_SummaS\2\PO\116861\SDGE_SummaS\2\PO\116861_VegReg_Red_ED16_Q4c.mxd






Attachment ED16 - Q4c
 Sycamore to Peñasquitos
 230kV Transmission Line
 Project

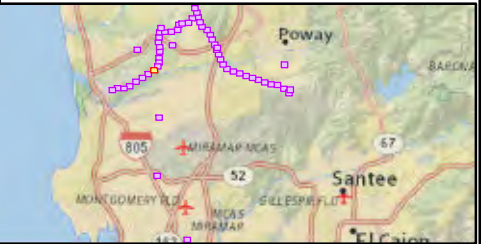
**Revised Project
 Disturbance Comparison
 Map**

Rev. July 2015

-  Revised Impacts
-  Admin DEIR Impacts

SDG&E is providing this map with the understanding that the map is not survey grade. Certain technology used under license from AT&T Intellectual Property I, L.P. Copyright ©1998 – 2007 AT&T Intellectual Property 1, L.P. All Rights Reserved.




 7/17/2015
 0 100 200 300 Feet



Sources: SDG&E, 2015; TRC, 2015; Source: Esri, DigitalGlobe, GeoEye, Earthstar Geographics, CNES/Airbus DS, USDA, USGS, AEX, Getmapping, Aerogrid, IGN, IGP, swisstopo, and the GIS User Community
 Content may not reflect National Geographic's current map policy. Sources: National Geographic, Esri, DeLorme, HERE, UNEP-WCMC, USGS, NASA, ESA, METI, NRCAN, GEBCO, NOAA, increment P Corp.



G:\SDGE_S\2\PO\041118861\SDGE_Summit\5X2\PO\041118861\SDGE_Summit_VegRed_ED16_C4c.mxd






Attachment ED16 - Q4c
 Sycamore to Peñasquitos
 230kV Transmission Line
 Project

**Revised Project
 Disturbance Comparison
 Map**

Rev. July 2015

-  Revised Impacts
-  Admin DEIR Impacts

SDG&E is providing this map with the understanding that the map is not survey grade. Certain technology used under license from AT&T Intellectual Property I, L.P. Copyright ©1998 – 2007 AT&T Intellectual Property 1, L.P. All Rights Reserved.




 7/17/2015
 0 100 200 300 Feet



Sources: SDG&E, 2015; TRC, 2015; Source: Esri, DigitalGlobe, GeoEye, Earthstar Geographics, CNES/Airbus DS, USDA, USGS, AEX, Getmapping, Aerogrid, IGN, IGP, swisstopo, and the GIS User Community
 Content may not reflect National Geographic's current map policy. Sources: National Geographic, Esri, DeLorme, HERE, UNEP-WCMC, USGS, NASA, ESA, METI, NRCAN, GEBCO, NOAA, increment P Corp.



G:\SDGE_S\2\PO\0116861\SDGE_Summit\SX2\PO\MXD\SX2\PO_VegRed_ED16_Q4c.mxd





Attachment ED16 - Q4c
Sycamore to Peñasquitos
230kV Transmission Line
Project


Revised Project
Disturbance Comparison
Map

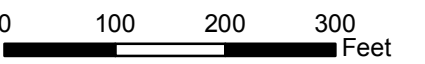
Rev. July 2015

-  Revised Impacts
-  Admin DEIR Impacts

SDG&E is providing this map with the understanding that the map is not survey grade. Certain technology used under license from AT&T Intellectual Property I, L.P. Copyright ©1998 – 2007 AT&T Intellectual Property 1, L.P. All Rights Reserved.


7/17/2015





Sources: SDG&E, 2015; TRC, 2015; Source: Esri, DigitalGlobe, GeoEye, Earthstar Geographics, CNES/Airbus DS, USDA, USGS, AEX, Getmapping, Aerogrid, IGN, IGP, swisstopo, and the GIS User Community
 Content may not reflect National Geographic's current map policy. Sources: National Geographic, Esri, DeLorme, HERE, UNEP-WCMC, USGS, NASA, ESA, METI, NRCAN, GEBCO, NOAA, increment P Corp.



G:\SDGE_S\2\PO\1116861\SDGE_Summit\SX2\POL\X1\SX2\PO_PotVegRed_ED16_Q4c.mxd





Attachment ED16 - Q4c
Sycamore to Peñasquitos
230kV Transmission Line
Project


Revised Project
Disturbance Comparison
Map

Rev. July 2015

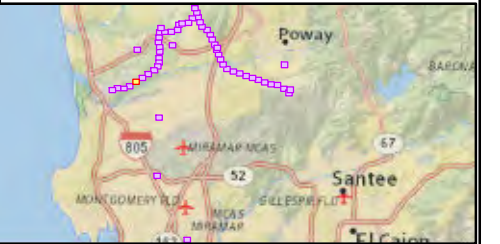
-  Revised Impacts
-  Admin DEIR Impacts

SDG&E is providing this map with the understanding that the map is not survey grade. Certain technology used under license from AT&T Intellectual Property I, L.P. Copyright ©1998 – 2007 AT&T Intellectual Property 1, L.P. All Rights Reserved.

 7/17/2015

0 100 200 300 Feet



Sources: SDG&E, 2015; TRC, 2015; Source: Esri, DigitalGlobe, GeoEye, Earthstar Geographics, CNES/Airbus DS, USDA, USGS, AEX, Getmapping, Aerogrid, IGN, IGP, swisstopo, and the GIS User Community
 Content may not reflect National Geographic's current map policy. Sources: National Geographic, Esri, DeLorme, HERE, UNEP-WCMC, USGS, NASA, ESA, METI, NRCAN, GEBCO, NOAA, increment P Corp.



G:\SDGE_S\2\PO\air\T16861\SDGE_Summit\8\2\PO\air\T16861\SDGE_Summit\8\2\PO\air\T16861_PotVegRed_ED16_Q4c.mxd




Attachment ED16 - Q4c
 Sycamore to Peñasquitos
 230kV Transmission Line
 Project

**Revised Project
 Disturbance Comparison
 Map**

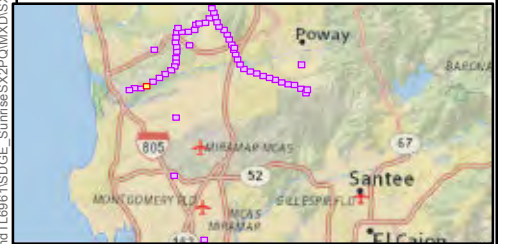
Rev. July 2015

-  Revised Impacts
-  Admin DEIR Impacts

SDG&E is providing this map with the understanding that the map is not survey grade. Certain technology used under license from AT&T Intellectual Property I, L.P. Copyright ©1998 – 2007 AT&T Intellectual Property 1, L.P. All Rights Reserved.

 
 Sempra Energy utility 7/17/2015

0 100 200 300 Feet



Sources: SDG&E, 2015; TRC, 2015; Source: Esri, DigitalGlobe, GeoEye, Earthstar Geographics, CNES/Airbus DS, USDA, USGS, AEX, Getmapping, Aerogrid, IGN, IGP, swisstopo, and the GIS User Community
 Content may not reflect National Geographic's current map policy. Sources: National Geographic, Esri, DeLorme, HERE, UNEP-WCMC, USGS, NASA, ESA, METI, NRCAN, GEBCO, NOAA, increment P Corp.



G:\SDGE_S\2\PO\air\116861\SDGE_Summit\82\PO\1\X\SDX\PO_PotVegRed_ED16_Q4c.mxd



Attachment ED16 - Q4c
 Sycamore to Peñasquitos
 230kV Transmission Line
 Project

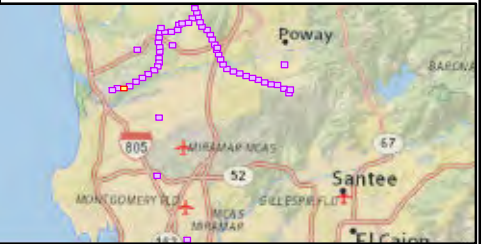
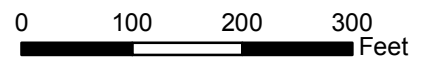
**Revised Project
 Disturbance Comparison
 Map**

Rev. July 2015

-  Revised Impacts
-  Admin DEIR Impacts

SDG&E is providing this map with the understanding that the map is not survey grade. Certain technology used under license from AT&T Intellectual Property I, L.P. Copyright ©1998 – 2007 AT&T Intellectual Property 1, L.P. All Rights Reserved.

 
 Sempra Energy utility 7/17/2015



Sources: SDG&E, 2015; TRC, 2015; Source: Esri, DigitalGlobe, GeoEye, Earthstar Geographics, CNES/Airbus DS, USDA, USGS, AEX, Getmapping, Aerogrid, IGN, IGP, swisstopo, and the GIS User Community
 Content may not reflect National Geographic's current map policy. Sources: National Geographic, Esri, DeLorme, HERE, UNEP-WCMC, USGS, NASA, ESA, METI, NRCAN, GEBCO, NOAA, increment P Corp.



G:\SDGE_S\2\PO\air\116861\SDGE_Summit\SDGE_S\2\PO\air\116861\SDGE_S\2\PO\air\116861_VegRed_ED16_Q4c.mxd





Attachment ED16 - Q4c
 Sycamore to Peñasquitos
 230kV Transmission Line
 Project

**Revised Project
 Disturbance Comparison
 Map**

Rev. July 2015

-  Revised Impacts
-  Admin DEIR Impacts

SDG&E is providing this map with the understanding that the map is not survey grade. Certain technology used under license from AT&T Intellectual Property I, L.P. Copyright ©1998 – 2007 AT&T Intellectual Property 1, L.P. All Rights Reserved.

 
 Sempra Energy utility 7/17/2015

0 100 200 300 Feet



Sources: SDG&E, 2015; TRC, 2015; Source: Esri, DigitalGlobe, GeoEye, Earthstar Geographics, CNES/Airbus DS, USDA, USGS, AEX, Getmapping, Aerogrid, IGN, IGP, swisstopo, and the GIS User Community
 Content may not reflect National Geographic's current map policy. Sources: National Geographic, Esri, DeLorme, HERE, UNEP-WCMC, USGS, NASA, ESA, METI, NRCAN, GEBCO, NOAA, increment P Corp.



G:\SDGE_S\2\PO\116861\SDGE_Summit\SX2\POL\XIS\SX\PO_VegReg\ED16_C4c.mxd





Attachment ED16 - Q4c
Sycamore to Peñasquitos
230kV Transmission Line
Project

**Revised Project
Disturbance Comparison
Map**

Rev. July 2015

-  Revised Impacts
-  Admin DEIR Impacts

SDG&E is providing this map with the understanding that the map is not survey grade. Certain technology used under license from AT&T Intellectual Property L.P. Copyright ©1998 – 2007 AT&T Intellectual Property L.P. All Rights Reserved.

 
A Sempra Energy utility
7/17/2015

0 100 200 300 Feet



Sources: SDG&E, 2015; TRC, 2015; Source: Esri, DigitalGlobe, GeoEye, Earthstar Geographics, CNES/Airbus DS, USDA, USGS, AEX, Getmapping, Aerogrid, IGN, IGP, swisstopo, and the GIS User Community
Content may not reflect National Geographic's current map policy. Sources: National Geographic, Esri, DeLorme, HERE, UNEP-WCMC, USGS, NASA, ESA, METI, NRCAN, GEBCO, NOAA, increment P Corp.



G:\SDGE_S\2\PO\0116861\SDGE_Summit\52\PP\01\XIS\Xtp\Q4_PotVegRed_ED16_Q4c.mxd



Attachment ED16 - Q4c
 Sycamore to Peñasquitos
 230kV Transmission Line
 Project

**Revised Project
 Disturbance Comparison
 Map**

Rev. July 2015

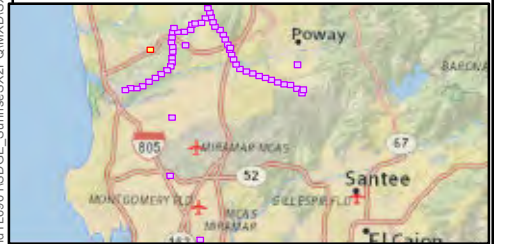
-  Revised Impacts
-  Admin DEIR Impacts

SDG&E is providing this map with the understanding that the map is not survey grade. Certain technology used under license from AT&T Intellectual Property I, L.P. Copyright ©1998 – 2007 AT&T Intellectual Property 1, L.P. All Rights Reserved.


 A Sempra Energy utility


 7/17/2015





Sources: SDG&E, 2015; TRC, 2015; Source: Esri, DigitalGlobe, GeoEye, Earthstar Geographics, CNES/Airbus DS, USDA, USGS, AEX, Getmapping, Aerogrid, IGN, IGP, swisstopo, and the GIS User Community
 Content may not reflect National Geographic's current map policy. Sources: National Geographic, Esri, DeLorme, HERE, UNEP-WCMC, USGS, NASA, ESA, METI, NRCAN, GEBCO, NOAA, increment P Corp.



G:\SDGE_S\2\PO\116861\SDGE_SummaS\2\PO\MXD\SX\PO_VegReg_ED16_Q4c.mxd



Attachment ED16 - Q4c
 Sycamore to Peñasquitos
 230kV Transmission Line
 Project

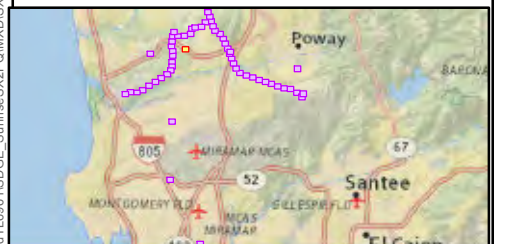
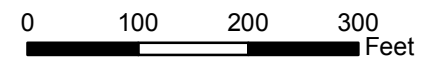
**Revised Project
 Disturbance Comparison
 Map**

Rev. July 2015

-  Revised Impacts
-  Admin DEIR Impacts

SDG&E is providing this map with the understanding that the map is not survey grade. Certain technology used under license from AT&T Intellectual Property I, L.P. Copyright ©1998 – 2007 AT&T Intellectual Property 1, L.P. All Rights Reserved.

 
 Sempra Energy utility 7/17/2015



Sources: SDG&E, 2015; TRC, 2015; Source: Esri, DigitalGlobe, GeoEye, Earthstar Geographics, CNES/Airbus DS, USDA, USGS, AEX, Getmapping, Aerogrid, IGN, IGP, swisstopo, and the GIS User Community
 Content may not reflect National Geographic's current map policy. Sources: National Geographic, Esri, DeLorme, HERE, UNEP-WCMC, USGS, NASA, ESA, METI, NRCAN, GEBCO, NOAA, increment P Corp.



G:\SDGE_S\2\PO\116861\SDGE_SummaS\2\PO\116861\SDGE_SummaS\2\PO\116861_VegRegRed_ED16_C4c.mxd



Attachment ED16 - Q4c
 Sycamore to Peñasquitos
 230kV Transmission Line
 Project

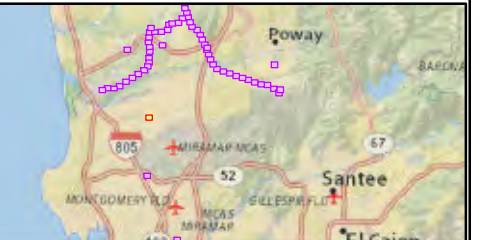
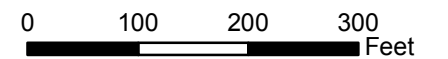
**Revised Project
 Disturbance Comparison
 Map**

Rev. July 2015

-  Revised Impacts
-  Admin DEIR Impacts

SDG&E is providing this map with the understanding that the map is not survey grade. Certain technology used under license from AT&T Intellectual Property I, L.P. Copyright ©1998 – 2007 AT&T Intellectual Property I, L.P. All Rights Reserved.

 
 Sempra Energy utility 7/17/2015



Sources: SDG&E, 2015; TRC, 2015; Source: Esri, DigitalGlobe, GeoEye, Earthstar Geographics, CNES/Airbus DS, USDA, USGS, AEX, Getmapping, Aerogrid, IGN, IGP, swisstopo, and the GIS User Community
 Content may not reflect National Geographic's current map policy. Sources: National Geographic, Esri, DeLorme, HERE, UNEP-WCMC, USGS, NASA, ESA, METI, NRCAN, GEBCO, NOAA, increment P Corp.

G:\SDGE_S\2\PO\01116861\SDGE_SummaS\2\PO\MXD\S\Xp\Reg_Red_ED16_C4c.mxd





Attachment ED16 - Q4c
Sycamore to Peñasquitos
230kV Transmission Line
Project

**Revised Project
Disturbance Comparison
Map**

Rev. July 2015

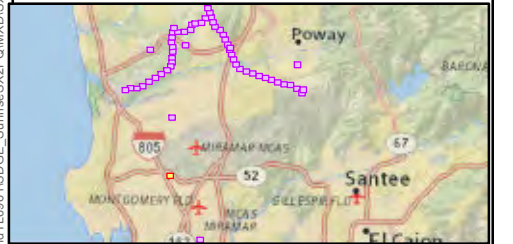
Page 55 of 59

-  Revised Impacts
-  Admin DEIR Impacts

SDG&E is providing this map with the understanding that the map is not survey grade. Certain technology used under license from AT&T Intellectual Property I, L.P. Copyright ©1998 – 2007 AT&T Intellectual Property 1, L.P. All Rights Reserved.

 
 **7/17/2015**

0 100 200 300 Feet



Sources: SDG&E, 2015; TRC, 2015; Source: Esri, DigitalGlobe, GeoEye, Earthstar Geographics, CNES/Airbus DS, USDA, USGS, AEX, Getmapping, Aerogrid, IGN, IGP, swisstopo, and the GIS User Community
Content may not reflect National Geographic's current map policy. Sources: National Geographic, Esri, DeLorme, HERE, UNEP-WCMC, USGS, NASA, ESA, METI, NRCAN, GEBCO, NOAA, increment P Corp.



GISDGE_S2ZPOBart116861SDGE_SummitS2ZPOBart116861SDGE_PotVegRed_ED16_Q4c.mxd





Attachment ED16 - Q4c
Sycamore to Peñasquitos
230kV Transmission Line
Project

Revised Project
Disturbance Comparison
Map

Rev. July 2015

-  Revised Impacts
-  Admin DEIR Impacts

SDG&E is providing this map with the understanding that the map is not survey grade. Certain technology used under license from AT&T Intellectual Property I, L.P. Copyright ©1998 – 2007 AT&T Intellectual Property 1, L.P. All Rights Reserved.


 
 Sempra Energy utility 7/17/2015

0 100 200 300 Feet



Sources: SDG&E, 2015; TRC, 2015; Source: Esri, DigitalGlobe, GeoEye, Earthstar Geographics, CNES/Airbus DS, USDA, USGS, AEX, Getmapping, Aerogrid, IGN, IGP, swisstopo, and the GIS User Community
 Content may not reflect National Geographic's current map policy. Sources: National Geographic, Esri, DeLorme, HERE, UNEP-WCMC, USGS, NASA, ESA, METI, NRCAN, GEBCO, NOAA, increment P Corp.



G:\SDGE_S\22\04\11\1886\1\SDGE_Summit\SDGE_S\X\PO\PerVegRed_ED16_C4c.mxd



Attachment ED16 - Q4c
Sycamore to Peñasquitos
230kV Transmission Line
Project

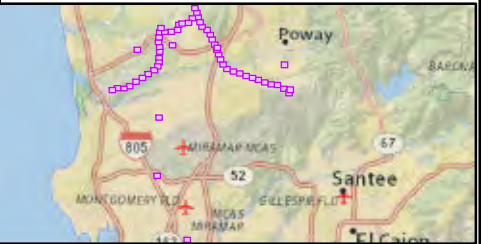
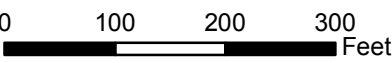
Revised Project
Disturbance Comparison
Map

Rev. July 2015

-  Revised Impacts
-  Admin DEIR Impacts

SDG&E is providing this map with the understanding that the map is not survey grade. Certain technology used under license from AT&T Intellectual Property I, L.P. Copyright ©1998 – 2007 AT&T Intellectual Property 1, L.P. All Rights Reserved.

 
 Sempra Energy utility 7/17/2015



Sources: SDG&E, 2015; TRC, 2015; Source: Esri, DigitalGlobe, GeoEye, Earthstar Geographics, CNES/Airbus DS, USDA, USGS, AEX, Getmapping, Aerogrid, IGN, IGP, swisstopo, and the GIS User Community
 Content may not reflect National Geographic's current map policy. Sources: National Geographic, Esri, DeLorme, HERE, UNEP-WCMC, USGS, NASA, ESA, METI, NRCAN, GEBCO, NOAA, increment P Corp.



G:\SDGE_S\2\PO\111861\SDGE_Summit\SX2\PO\MXD\SX2\PO_VegReg_ED16_C4C.mxd



Attachment ED16 - Q4c
 Sycamore to Peñasquitos
 230kV Transmission Line
 Project

**Revised Project
 Disturbance Comparison
 Map**

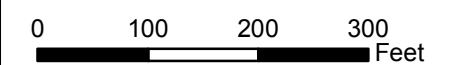
Rev. July 2015

-  Revised Impacts
-  Admin DEIR Impacts

SDG&E is providing this map with the understanding that the map is not survey grade. Certain technology used under license from AT&T Intellectual Property I, L.P. Copyright ©1998 – 2007 AT&T Intellectual Property 1, L.P. All Rights Reserved.




 7/17/2015



G:\SDGE_S\2\PO\B\116861\SDGE_SummaS\2\PO\B\116861\SDGE_SummaS\2\PO\B\116861_PotVegRed_ED16_C4c.mxd





Sources: SDG&E, 2015; TRC, 2015; Source: Esri, DigitalGlobe, GeoEye, Earthstar Geographics, CNES/Airbus DS, USDA, USGS, AEX, Getmapping, Aerogrid, IGN, IGP, swisstopo, and the GIS User Community
 Content may not reflect National Geographic's current map policy. Sources: National Geographic, Esri, DeLorme, HERE, UNEP-WCMC, USGS, NASA, ESA, METI, NRCAN, GEBCO, NOAA, increment P Corp.



Attachment ED16 - Q4c
Sycamore to Peñasquitos
230kV Transmission Line
Project

Revised Project
Disturbance Comparison
Map

Rev. July 2015

-  Revised Impacts
-  Admin DEIR Impacts

SDG&E is providing this map with the understanding that the map is not survey grade. Certain technology used under license from AT&T Intellectual Property I, L.P. Copyright ©1998 – 2007 AT&T Intellectual Property 1, L.P. All Rights Reserved.





7/17/2015



0 100 200 300 Feet



Sources: SDG&E, 2015; TRC, 2015; Source: Esri, DigitalGlobe, GeoEye, Earthstar Geographics, CNES/Airbus DS, USDA, USGS, AEX, Getmapping, Aerogrid, IGN, IGP, swisstopo, and the GIS User Community
Content may not reflect National Geographic's current map policy. Sources: National Geographic, Esri, DeLorme, HERE, UNEP-WCMC, USGS, NASA, ESA, METI, NRCAN, GEBCO, NOAA, increment P Corp.

G:\SDGE_S\2\PO\1118861\SDGE_Summit\SX2\PP\MXD\SX2\PO_VegRed_ED16_Q4c.mxd