

**Attachment ED17 - Q6a**

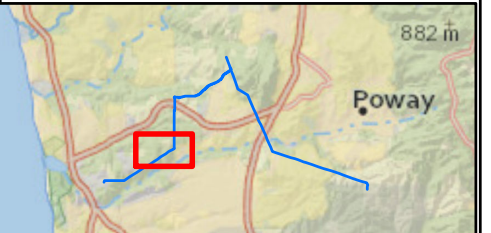
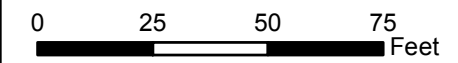

Sycamore to Peñasquitos  
230kV Transmission Line  
Project

**R49A Overview Map**



-  Proposed Poles
-  Removed Poles
-  Permanent Impacts
-  Temporary Work Area
-  Stringing Sites

SDG&E is providing this map with the understanding that the map is not survey grade. Certain technology used under license from AT&T Intellectual Property I, L.P. Copyright ©1998 – 2007 AT&T Intellectual Property 1, L.P. All Rights Reserved.



Sources: SDG&E, 2015; TRC, 2015; Source: Esri, DigitalGlobe, GeoEye, Earthstar Geographics, CNES/Airbus DS, USDA, USGS, AEX, Getmapping, Aerogrid, IGN, IGP, swisstopo, and the GIS User Community  
Content may not reflect National Geographic's current map policy. Sources: National Geographic, Esri, DeLorme, HERE, UNEP-WCMC, USGS, NASA, ESA, METI, NRCAN, GEBCO, NOAA, increment P Corp.

G:\SDGE\_S\2PO\ar\116861\SDGE\_SummaS\2PO\MXD\SX\PO\_Q4\_R49A\_ED17\_C08.mxd