








**Sycamore to Peñasquitos
230 kV Transmission
Line Project**
Burrowing Owl Habitat
Assessment Area
Figure 2



-  Access Roads
-  Project Alignment
-  Staging Yards
-  Project Footprint 500ft Buffer

SDG&E is providing this map with the understanding that the map is not survey grade. Certain technology used under license from AT&T Intellectual Property I, L.P. Copyright ©1998 – 2007 AT&T Intellectual Property 1, L.P. All Rights Reserved.

0 4,400 8,800 13,200

Feet

Source: CA Dept Fish and Wildlife, CNDDDB Nov2014, SanBIOS, Nov 2014; Source: Esri, DigitalGlobe, GeoEye, i-cubed, Earthstar Geographics, CNES/Airbus DS, USDA, USGS, AEX, Getmapping, Aerogrid, IGN, IGP, swisstopo, and the GIS User