

APPENDIX E

Detailed Alternative Route Maps

APPENDIX E

Detailed Alternative Route Maps

Alternative 1

Alternative 2






Alternative 3

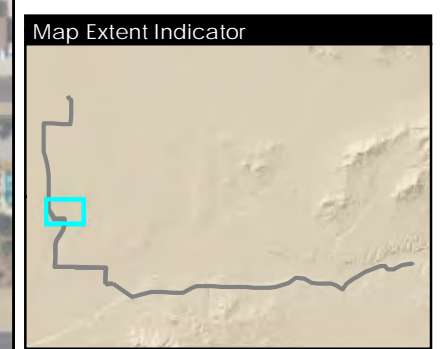
Alternative 4

Riverside Transmission Reliability Project

Alternative 1
Bellgrave - Pats Ranch Rd
Mapbook Map 1 of 6

Legend

-  Vault
-  Alternative 1 Bellgrave - Pats Ranch Rd (Underground)
-  Alternative 1 GDAD
-  Proposed 2013 Alignment (Overhead)
-  Proposed 2013 Alignment (Underground)







Scale = 1:3,000
0 25 50 100 150 200 Feet
Aerial Imagery: 6/14/2016
Date Created: 9/25/2017

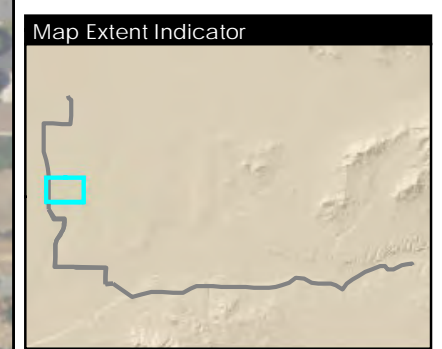


Riverside Transmission Reliability Project

Alternative 1
Bellgrave - Pats Ranch Rd
Mapbook Map 2 of 6

Legend

-  Vault
-  Alternative 1 Bellgrave - Pats Ranch Rd (Underground)
-  Alternative 1 GDAD
-  Proposed 2013 Alignment (Overhead)



Scale = 1:3,000







Aerial Imagery: 6/14/2016
Date Created: 9/25/2017

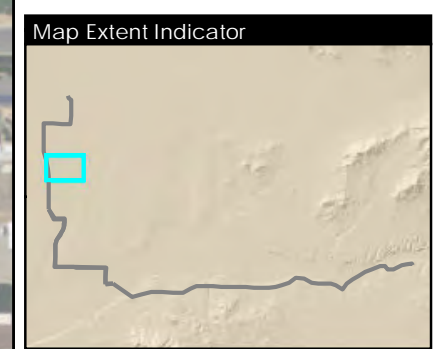


Riverside Transmission
Reliability Project

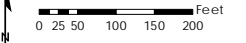
Alternative 1
Bellgrave - Pats Ranch Rd
Mapbook Map 3 of 6

Legend

-  Vault
-  Alternative 1 Bellgrave - Pats Ranch Rd (Underground)
-  Alternative 1 GDAD
-  Proposed 2013 Alignment (Overhead)



Scale = 1:3,000






Aerial Imagery: 6/14/2016
Date Created: 9/25/2017

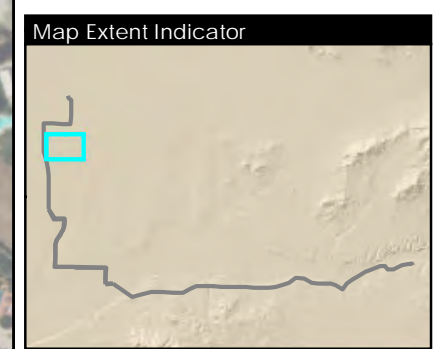


Riverside Transmission Reliability Project

Alternative 1
Bellgrave - Pats Ranch Rd
Mapbook Map 4 of 6

Legend

-  Vault
-  Alternative 1 Bellgrave - Pats Ranch Rd (Underground)
-  Alternative 1 GDAD







Scale = 1:3,000
0 25 50 100 150 200 Feet
Aerial Imagery: 6/14/2016
Date Created: 9/25/2017

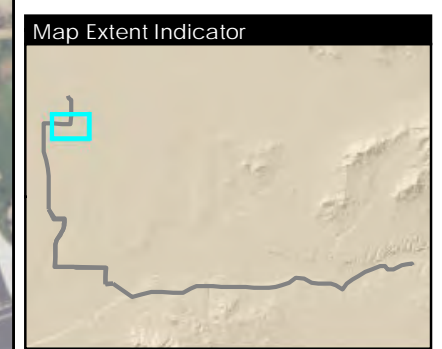


Riverside Transmission Reliability Project

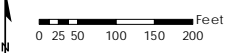
Alternative 1
Bellgrave - Pats Ranch Rd
Mapbook Map 5 of 6

Legend

-  Vault
-  Alternative 1 Bellgrave - Pats Ranch Rd (Underground)
-  Alternative 1 GDAD
-  Proposed 2013 Alignment (Overhead)



Scale = 1:3,000









Aerial Imagery: 6/14/2016
Date Created: 9/25/2017

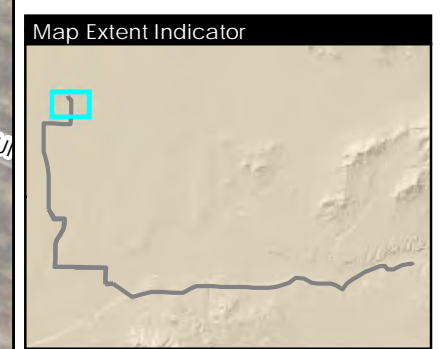


Riverside Transmission Reliability Project

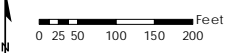
Alternative 1
Bellgrave - Pats Ranch Rd
Mapbook Map 6 of 6

Legend

-  Existing Mira Loma - Vista #1 230-kV Transmission Line Alignment
-  Tubular Steel Pole (TSP)
-  Vault
-  Alternative 1 Bellgrave - Pats Ranch Rd (Underground)
-  Alternative 1 GDAD
-  Proposed 2013 Alignment (Overhead)



Scale = 1:3,000



Aerial Imagery: 6/14/2016
Date Created: 9/25/2017



APPENDIX E

Detailed Alternative Route Maps

Alternative 1

Alternative 2

Alternative 3

Alternative 4

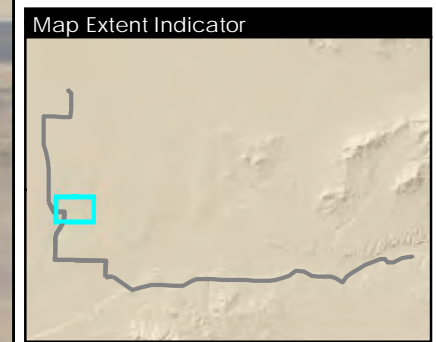
Riverside Transmission Reliability Project

Alternative 2
Limonite - Wineville Rd
Mapbook

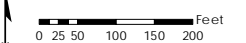
Map 1 of 6

Legend

- Proposed 2013 Alignment (Underground)
- Vault
- Alternative 2 Limonite - Wineville Rd (Underground)
- Alternative 2 GDAD



Scale = 1:3,000



Aerial Imagery: 6/14/2016
Date Created: 9/25/2017






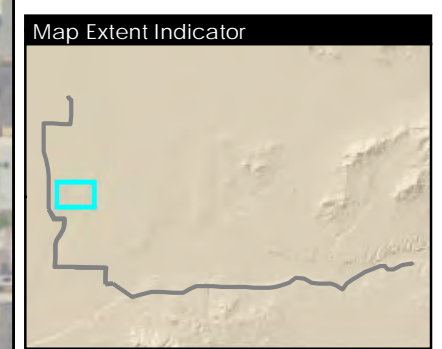
Riverside Transmission Reliability Project

Alternative 2
Limonite - Wineville Rd
Mapbook

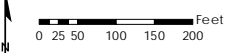
Map 2 of 6

Legend

-  Vault
-  Alternative 2 Limonite - Wineville Rd (Underground)
-  Alternative 2 GDAD



Scale = 1:3,000



Aerial Imagery: 6/14/2016
Date Created: 9/25/2017






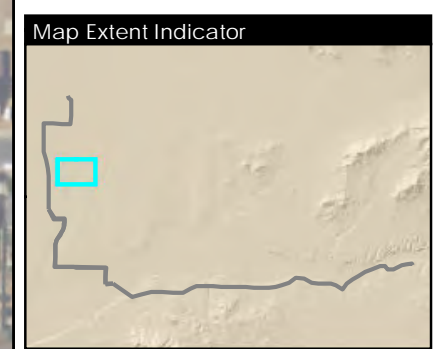
Riverside Transmission Reliability Project

Alternative 2
Limonite - Wineville Rd
Mapbook

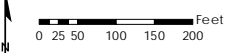
Map 3 of 6

Legend

-  Vault
-  Alternative 2 Limonite - Wineville Rd (Underground)
-  Alternative 2 GDAD



Scale = 1:3,000






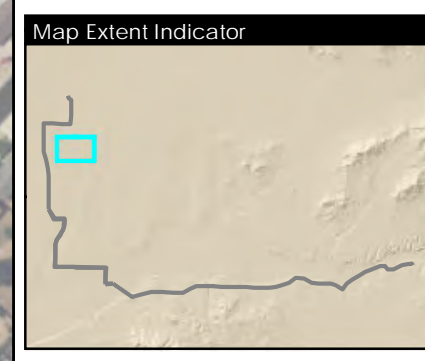
Aerial Imagery: 6/14/2016
Date Created: 9/25/2017



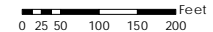


Riverside Transmission Reliability Project
 Alternative 2
 Limonite - Wineville Rd
 Mapbook Map 4 of 6


- Legend
-  Vault
 -  Alternative 2 Limonite - Wineville Rd (Underground)
 -  Alternative 2 GDAD



Scale = 1:3,000



Aerial Imagery: 6/14/2016
 Date Created: 9/25/2017



PANORAMA

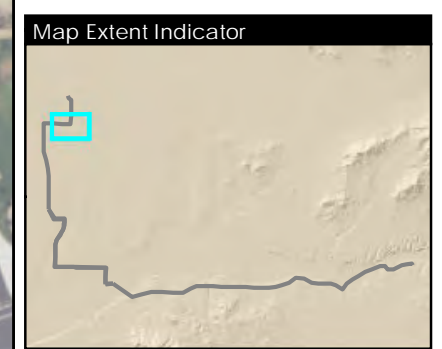
Riverside Transmission Reliability Project

Alternative 2
Limonite - Wineville Rd
Mapbook

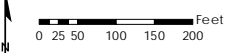
Map 5 of 6

Legend

- Proposed 2013 Alignment (Overhead)
- Vault
- Alternative 2 Limonite - Wineville Rd (Underground)
- Alternative 2 GDAD



Scale = 1:3,000



Aerial Imagery: 6/14/2016
Date Created: 9/25/2017



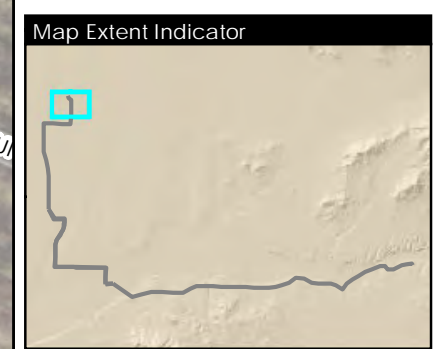
Riverside Transmission Reliability Project

Alternative 2
Limonite - Wineville Rd
Mapbook

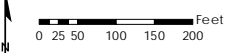
Map 6 of 6

Legend

- Existing Mira Loma - Vista #1 230-kV Transmission Line Alignment
- Proposed 2013 Alignment (Overhead)
- Tubular Steel Pole (TSP)
- Vault
- Alternative 2 Limonite - Wineville Rd (Underground)
- Alternative 2 GDAD



Scale = 1:3,000



Aerial Imagery: 6/14/2016
Date Created: 9/25/2017



APPENDIX E

Detailed Alternative Route Maps

Alternative 1

Alternative 2







Alternative 3

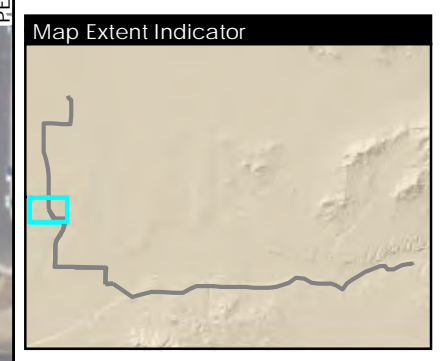
Alternative 4

Riverside Transmission Reliability Project

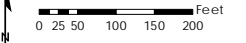
Alternative 3
Riser Pole Relocation
Mapbook Map 1 of 1

Legend

-  Proposed 2013 Alignment (Overhead)
-  Proposed 2013 Alignment (Underground)
-  Tubular Steel Pole (TSP)
-  Vault
-  Alternative 3 Riser Pole Relocation (Underground)
-  Alternative_3_GDAD



Scale = 1:3,000



Aerial Imagery: 6/14/2016
Date Created: 9/25/2017



APPENDIX E

Detailed Alternative Route Maps

Alternative 1

Alternative 2

Alternative 3







Alternative 4

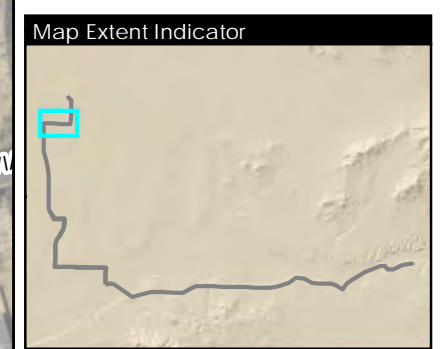
Riverside Transmission Reliability Project

Alternative 4
Wineville - Landon Dr
Mapbook

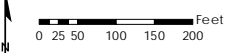
Map 1 of 2

Legend

-  Tubular Steel Pole (TSP)
-  Lattice Steel Tower (LST)
-  Vault
-  Alternative 4 Wineville - Landon Dr (Underground)
-  Proposed 2013 Alignment (Overhead)
-  Alternative 4 GDAD



Scale = 1:3,000



Aerial Imagery: 6/14/2016
Date Created: 9/25/2017









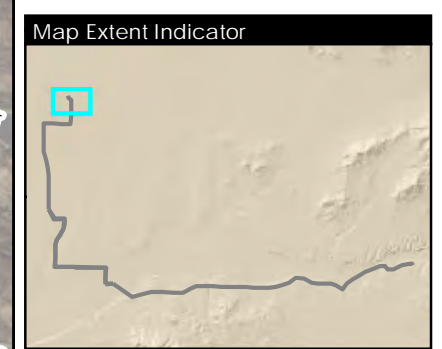
Riverside Transmission Reliability Project

Alternative 4
Wineville - Landon Dr
Mapbook

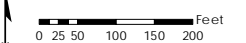
Map 2 of 2

Legend

-  Tubular Steel Pole (TSP)
-  Vault
-  Alternative 4 Wineville - Landon Dr (Underground)
-  Existing Mira Loma - Vista #1 230-kV Transmission Line Alignment
-  Proposed 2013 Alignment (Overhead)
-  Alternative 4 GDAD



Scale = 1:3,000



Aerial Imagery: 6/14/2016
Date Created: 9/25/2017

